









Central Polk Parkway

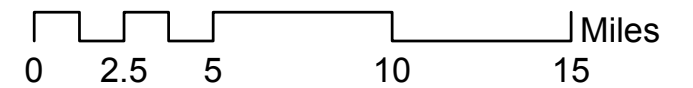
Legend

Central Polk Parkway Segments

-  **Funded**
MVP ID: 300E. (This project includes an interchange with Interstate 4.)
-  **Partially Funded**
MVP ID: 299A; 299B; 299C; 300A; 300B; 300C; & 300D.

Other Map Features

-  City Limits
-  2000 Census-Adjusted Urbanized Area Boundaries
-  Other Major Roads
-  Railroad
-  Interchange/Exit Number
-  County Boundary



ADOPTED
February 23, 2012

