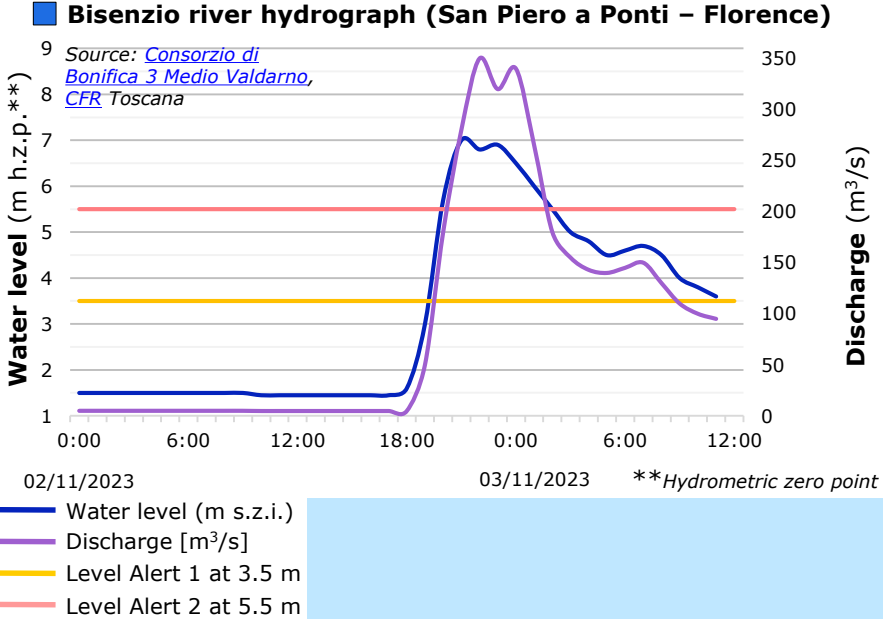
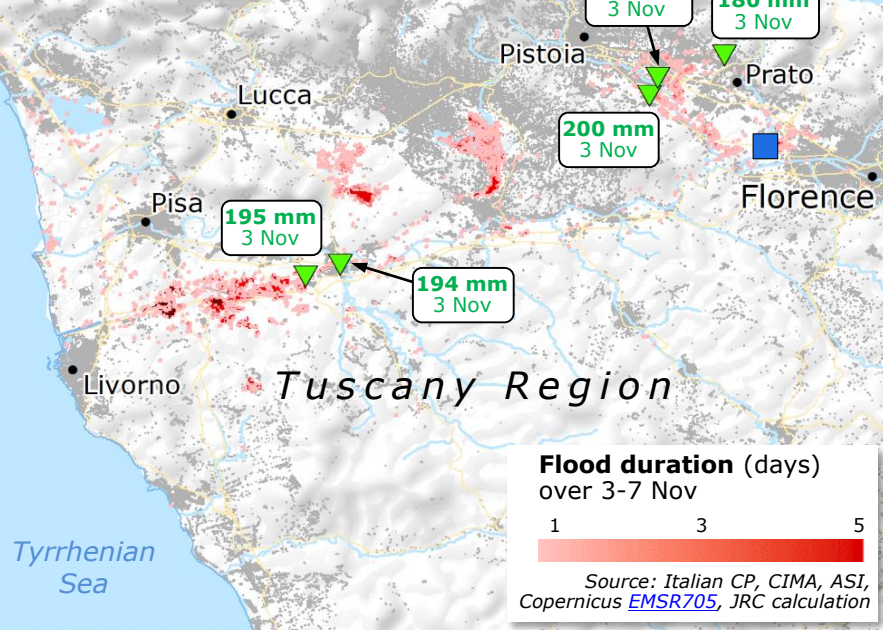
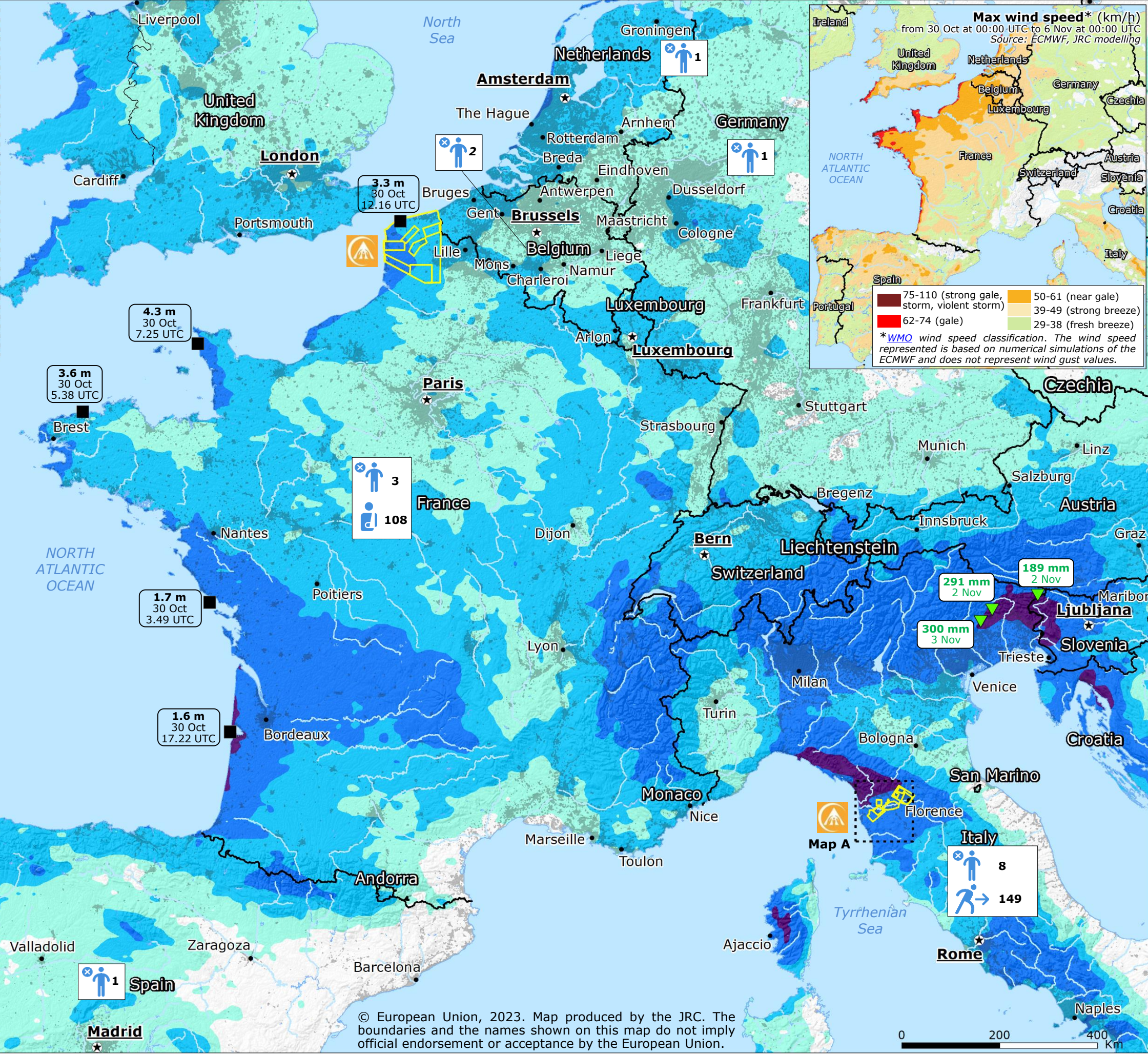
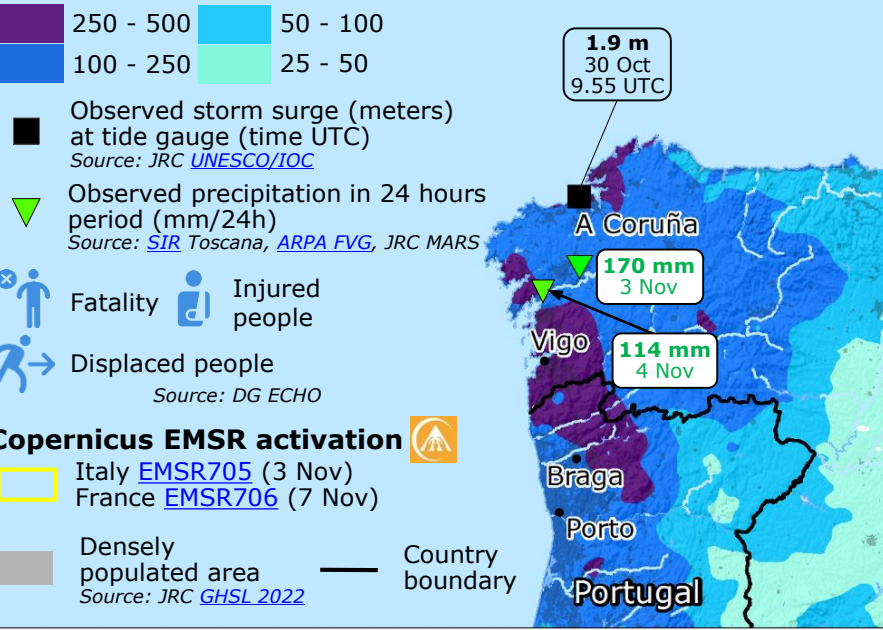


Western Europe | Recent severe weather (30 Oct – 7 Nov)

Map A



Rainfall accumulation (mm)
from 30 Oct at 00:00 UTC to 6 Nov at 00:00 UTC
Source: ECMWF, JRC modelling



© European Union, 2023. Map produced by the JRC. The boundaries and the names shown on this map do not imply official endorsement or acceptance by the European Union.