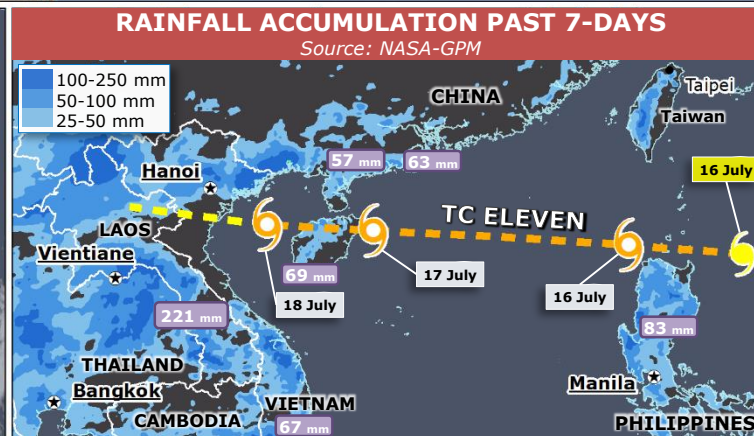
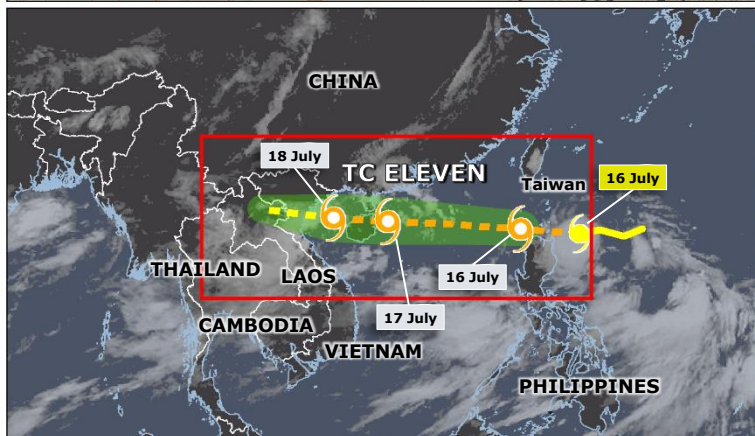
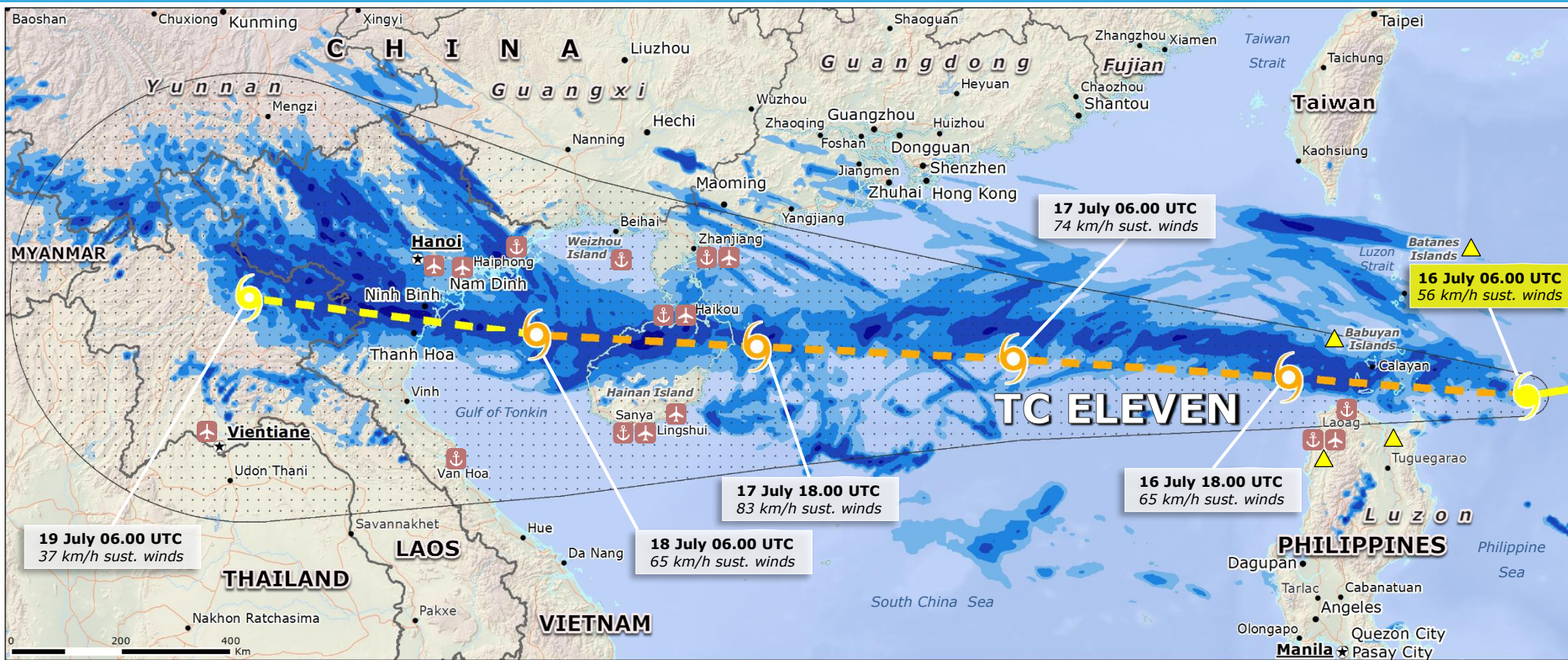


Philippines, China, Vietnam | Tropical Cyclone ELEVEN (HENRY)



TROPICAL CYCLONE

- Observed position (Yellow circle)
- Forecast position (Orange circle)

INTENSITY

- < 63 Km/h (Yellow circle)
- 63 - 118 Km/h (Orange circle)

WIND BUFFER

- 63 - 92 km/h (Green area)

5-DAYS RAINFALL FORECAST
Source: NOAA-HWRF

- 250-500 mm (Dark Blue)
- 100-250 mm (Medium Blue)
- 50-100 mm (Light Blue)
- 25-50 mm (Very Light Blue)

COMMUNITY ADVISORY
Source: PAGASA

- Tropical Cyclone Warning Signal #1 for occasional rains with gusty winds (Yellow triangle)
- Exposed Port (Red anchor)
- Exposed Airport (Red airplane)

Other Symbols:
 Uncertainty Cone (Dotted line)
 Past precipitation accumulation (mm of rain in 24 h over 15-16 July) (XX mm)

Source: WMO