

MONTHLY METEOROLOGICAL BULLETIN

氣 象 月 刊

SEPTEMBER, 1929

民 國 十 八 年 九 月

VOL. II. NO. 9.

第 二 卷 第 九 期

INSTITUTE OF METEOROLOGY
NATIONAL RESEARCH INSTITUTE
NANKING, CHINA

國 立 中 央 研 究 院 氣 象 研 究 所

南 京 欽 天 山 北 極 閣



MONTHLY METEOROLOGICAL BULLETIN

氣 象 月 刊

SEPTEMBER, 1929

民 國 十 八 年 九 月

VOL. II. NO. 9.

第 二 卷 第 九 期

INSTITUTE OF METEOROLOGY
NATIONAL RESEARCH INSTITUTE
NANKING, CHINA

國 立 中 央 研 究 院 氣 象 研 究 所
南 京 欽 天 山 北 極 閣

EXPLANATORY REMARKS

Beginning from the year 1929, this publication has been changed from a Quarterly into a Monthly. Hourly observations during the night, from 10 o'clock p.m. to the daybreak the next morning, have been suspended this year, owing to the fact that we can obtain the desired data from the recording instruments which were installed by the end of the year 1928. No records are made of visibility, cloudiness, direction, velocity and kinds of clouds during the night.

Our observatory is located at the summit of Pei-Chi-Ko Hill, Latitude $32^{\circ} 3' 11''$ North, Longitude $118^{\circ} 46' 55''$ East of Greenwich, cistern of standard barometer above sea level 579 meters.

The barometer readings published in the following tables are corrected for temperature and latitude but not for altitude. The readings during the night hours are taken from records of Fuess-Sprung Sliding Barograph.

The velocities of clouds are observed by a Comb-Nephoscope, expressed in 1000th of a radian per second. It can be changed into linear velocity very easily once the height of cloud is known. For instance the velocity of Nb is measured to be 10, if the height of Nb is 1 km the linear velocity will be 10 meters per second, if cloud height is 0.5 km, the linear velocity will be 5 meters per second, etc.

We distinguish between the maximum velocity and extreme velocity of wind recorded during a period of twenty-four hours. The latter is taken from the record of an Anemobiograph (Negretti and Zambra) which gives the instantaneous velocity, while the former is read from an Anemocinemographe (Richard), which gives the mean velocity of every 25 meters travelled. Hence the extreme velocity for each day is higher than the maximum velocity.

The abbreviations for kinds of cloud, state of weather and the scale of visibility are all according to the international system.

The meteorological elements recorded in other observatories, colleges and experimental stations, and the meteorological registers of the Chinese Maritime Customs stations have also been published in this issue. The stations are divided in two categories; (1) those maintained by universities, etc., and (2) those maintained by the Customs. In each category the stations are arranged according to their latitudes from south to north, a list of the names of stations is inserted at the end of Nanking report on page 14 of this Bulletin.

It is to be regretted that all Customs stations use English units, while the C. G. S. system has been adopted by the other Chinese stations. At present, we cannot afford time to change all the Customs data into C. G. S. system, but we have done so for the monthly means and totals of every Customs station for the sake of comparison. Unless otherwise stated the 120° E meridian time has been taken as standard. For all Customs stations the rainfall is for 24 hours ending at 9 a.m., and the abbreviations used to denote the state of weather are Beaufort weather notations.

除南京之測候結果而外，本所并搜集國內其他測候所之統計，刊為是編。外埠測候所，分為兩類，(1)學校測候所，(2)海關測候所。每類內測候所之先後次序依照所在地點之緯度，由南而北，測候所之名單見本刊第14頁。

各海關所測之結果，氣壓均用英寸，溫度用華氏，而本所及各學校測候所則氣壓概用托，溫度概用攝氏，頗不一律。欲盡改為密達制，則費時浩繁。故僅將海關之月總平均改成密達制外，餘均仍舊。各海關所用以辨別天氣狀況之羅馬字母，乃係蒲福爾天氣符號，其意義如下。

b	晴天	Clear	l	電	Lightning	s	雪	Snow
c	曇天	Cloudy	m	陰濕	Misty	t	雷	Thunder
d	細雨	Drizzling rain	o	陰天	Overcast	u	風暴將至狀	Ugly weather
f	霧	Fog	p	陣雨	Passing shower	v	高爽	Visibility of distant object
g	陰暗欲雨	Gloomy	q	颶	Squally Weather	w	重露	Heavy dew
h	雹	Hail	r	雨	Rain	z	霧	Hazy

十八年九月份南京天氣概況

本月天氣繼續溫暖而少雨，全月平均溫度，攝氏二十三度，較諸準平均高出攝氏○·三度。全月降雨共六十三公厘，約得準平均三分之二。

九月為亞東高氣壓開始活動之月，而本月上半月高氣壓尤為發達，此半月中，亞東大陸，無日不在高氣壓控制之中，故南京本月氣壓特別高，全月平均，高出準平均二公厘以上。下半月有二低氣壓在南京附近經過，第一次低氣壓十六日發現於蘇陽湖附近，十七日在南京之西經過，十七日南京降雨二八·一公厘。第二次低氣壓二十四日發現於長江上游，二十五日向東偏東北進行而至黃海。二十四二十五二日本京共降雨量三四·六公厘。

本月中國各地大部均苦乾旱，渤海沿岸，雨澤最少，天津全月雨量僅○·五公厘，約得準平均百分之一，秦皇島降雨三·八公厘，約得準平均百分之五。東海沿岸，亦甚少，此外自滿洲，中國北部以至長江中游下游，本月雨量，均在準平均之下。故本月雨量之超出準平均者，僅中國西南及長江上游，而尤以中國西南為多。

**A Résumé of Weather Conditions in Nanking during the Month of
September, 1929.**

The weather conditions in Nanking for the month of September, 1929, continues to be warmer and drier than the normal. The mean monthly temperature was 23.0 C or 0.3 above the normal. The total precipitation of the month amounted to 63.0 mm, or nearly two thirds of the usual amount of 90.4 mm.

The main feature in the pressure distribution for Far East during the month of September was that the Siberian anticyclone began to develop, and in the first half of the month, this anticyclonic influence prevailed to a greater extent than the second half, the mean monthly pressure recorded in our city was about 0.2 mm above the normal. The abnormal high pressure during the first half month prevented cyclones from passing through the Yangtze Valley and no precipitation was registered in our city during this period. Two cyclones passed through the Yangtze Valley within the last two weeks of the month; the first one developed beside Lake Po-Yang on the 16th, went by the west of Nanking on the 17th, 23.1 mm of rainfall was registered on that day. The second one appeared over western China on the 24th, moved toward north of east, and reached south of Nanking on the 25th, arriving at Yellow Sea on 26th, Precipitation occurred in our city on 24th and 25th, with a total amount of 34.6 mm.

Not in many years has the precipitation for September been so generally deficient over so wide an area in China as during the month September, 1929, probably 80% of the entire area of China proper and Manchuria had less than their normal quota. Of this extensive area with scanty rainfall, special mention may be made of the region around Gulf of Peichih, where a total precipitation of 0.5 mm was reported from Tangku and 3.8 mm from Chin-wantao, the latter was less than 5% and the former 2% as compared with their respective normals. The drought area included the coast of Eastern Sea, Manchuria, northern China, and lower and middle Yangtze Valley. The excess in precipitation over the normal was limited only to a portion of southwestern China and the upper Yangtze Valley. Some heavy rainfall occurred over the western parts of the province of Kwangtung, particularly on the 14th and 15th, the heaviest downpour occurring at Pakhai, where a fall of 152.2 mm was registered within a few hours.

PUBLICATIONS RECEIVED

During the month of September, 1929.

- Chemulpo - *Meteo. Observ.* - Monthly Report No. 187.
Copenhagen - *Dansk Meteo. Inst.* - Maanedsoversigt over Vejrforholdene Juni, 1929.
Hongkong - *Royal Observ. Meteo.* - Records 1884-1928 Monthly Meteo. Bulletin June & July, 1929.
Kingston - *Jamaica Weather Service* - Weather Report June, 1929. Jamaica Rainfall for the year 1928.
Leipzig - *Geophys. Inst. der Univ.* - Band 1V, Heft 2 und Heft 3.
Leningrad - *Observ Geophys Central* - Weather Maps June & July, 1929
~~Lisboa - *Sociedade de Geog.* - Boletim Nos. 3-4 & 5-6, 1929.~~
London - *Meteo. Office.* - Monthly Weather Report June & July, 1929.
Mexico - *Servicio Meteo* - Cartas del Tiempo May, 1929
Munich - *Bayerische Landeswet.* - Deutsches Meteo. Jahrbuch fur 1927.
Nanking - *Inst. of Astron.* - Memoir No. 1
Nanking 教育公報 - 卷五號六號
Nanking 建國月刊 - 一卷四號
Nanking 中山陵園第七期八期
Nanking 中央日報九月份
Nanking 江蘇省昆蟲局治蟲消息四期五期
Peping 革命新聲十五期十六期
Peping 中華圖書館協會第一次年會報告
Poona - *Meteo Dep.* - Monthly Weather Report for July, 1929.
Reykjavik - *Vedurstofan* - Annuaire Meteo. D'Island 1929-23. Manadaryfirhit Samid & Vedurstofunni 1924-Marz, 1929.
Rome - *R. Societa Geog Italiana.* - Bullettino Vol 6, No. 7.
Shanghai - *Inst. of Geology.* - Memoir No 7
Shanghai 拒毒月刊第二十八期
Shanghai 新紀元週報二十四號二十五至二十七號
Stockholm - *Statens Meteo. Hydro. Anstalt.* - Arsbok 1926. Band 4, No. 5 & No. 8.
Tientsin - 華北水利月刊二卷五期
Toronto - *Meteo. Office* - Weather Maps August, 1929.
Warsaw - *Bureau Hydro. Central.* - Annares Hydro : Bassin de la Vistule 1925, Bassin de l'odra 1925, Bassin du Dniestr et Prut 1923, Bassin du Niemen et Dzwina 1924. Jaugeages: Relevement des cotes des reperes du fleuves San, Les forces Hydrauliques de la Pologne Dunajec, Resultats des jaugeages dans le bassin du San.
Washington - *Weather Bureau.* - Monthly Weather Review April, 1929. Daily Weather Maps July, 1929 Weekly Weather & Crop Bulletin Nos. 33, 34, 35, 36. W B. Nos. 972, 961, 866, 840, 599.
Washington - *Smith. Inst.* - Publications Nos. 235, 237, 833, 1072, 1073, 1099, 2276, 2532, 2552, 2613, 2615, 2624, 2631, 2676, 2678, 2695, 2701, 2728, 2732, 2733, 2760, 2774, 2811, 2812, 2825, 2818, 2826, 2827, 2840, 2844, 2848, 2861, 2875, 2882, 2885, 2887, 2890, 2903, 2916.
Wellington - *Dommon Meteo.* - Meteo. Observ April, May, June, 1929. The Rate of Ascent of Pilot Balloons at Melbourne.
Worcester - *The Amer. Meteo Society.* - Bulletin Nos. 6-7 1929.

中華民國二十八年九月逐日各小時氣壓 (700mm+)

Barometric Pressure at every Hour of the Day, in the Month of September, 1929. (700mm+)

日 期	Days of the Month	時間 Hours, Nanking Standard Time.											日 期	Days of the Month
		1	2	3	4	5	6	7	8	9	10	11		
1		51.41	51.18	51.13	51.14	51.21	51.32	51.82	51.82	51.87	52.28	52.06	51.68	1
2		52.40	52.50	52.43	52.34	52.41	52.93	53.38	53.63	53.73	53.73	53.70	53.43	2
3		52.72	52.70	52.48	52.58	52.51	52.81	52.84	52.81	52.74	52.80	52.65	52.26	3
4		53.30	53.19	53.15	53.04	53.09	53.14	53.89	53.87	53.93	53.99	53.99	53.75	4
5		55.29	55.35	55.35	55.26	55.00	55.33	55.82	55.87	56.11	56.41	56.33	53.78	5
6		56.10	55.94	55.60	55.69	55.65	55.87	56.08	56.07	56.26	56.33	56.11	55.61	6
7		55.40	55.28	55.11	55.07	55.10	55.20	55.53	55.52	55.45	55.43	55.00	54.36	7
8		54.50	54.10	53.70	53.85	53.70	53.95	53.85	53.69	53.93	54.02	53.76	53.45	8
9		53.30	53.15	53.20	53.45	53.75	53.86	54.28	54.40	54.58	54.67	54.31	53.90	9
10		54.31	54.43	54.57	54.84	54.91	55.25	55.40	55.52	55.90	54.08	55.63	55.30	10
11		56.09	55.95	55.93	55.93	56.13	56.30	56.50	56.75	57.05	57.23	56.73	56.15	11
12		55.67	55.70	55.37	55.20	54.98	55.43	55.34	55.80	55.81	56.00	55.53	54.92	12
13		55.17	55.36	55.15	54.95	55.20	55.42	55.75	55.68	56.10	56.03	55.66	55.34	13
14		54.87	54.82	54.78	54.80	54.85	54.99	54.99	55.39	55.35	55.63	55.34	54.74	14
15		55.54	55.43	55.22	55.18	55.46	55.81	56.02	56.22	56.69	56.91	56.39	55.83	15
16		57.23	57.30	57.42	57.39	57.51	57.52	57.96	58.26	58.37	58.59	58.26	57.80	16
17		57.10	56.70	56.40	55.91	55.95	56.00	56.50	56.60	56.34	56.15	55.58	55.23	17
18		53.59	53.43	53.30	53.33	53.32	53.54	54.11	54.23	54.55	54.93	55.13	54.64	18
19		57.49	57.34	57.24	57.22	57.44	57.54	57.91	58.46	58.93	59.10	59.12	59.06	19
20		59.32	59.21	58.90	58.73	58.73	58.79	59.32	59.64	59.69	59.62	59.30	58.63	20
21		57.97	57.92	57.74	57.65	57.72	57.70	57.81	58.37	58.41	58.41	58.02	57.44	21
22		55.17	54.34	54.50	54.25	54.62	54.35	54.55	54.73	54.78	54.55	54.11	53.60	22
23		52.60	52.38	52.14	51.86	52.03	52.54	53.01	53.07	53.20	53.47	53.45	52.73	23
24		52.13	51.97	52.02	51.44	51.49	51.92	52.28	52.19	52.28	52.23	51.90	51.38	24
25		49.27	49.00	48.90	48.70	48.75	48.85	49.25	49.62	49.80	50.20	50.65	50.29	25
26		54.05	54.00	54.23	54.59	55.22	55.41	55.81	56.82	56.39	56.84	56.45	56.12	26
27		56.02	55.77	55.21	55.38	55.50	55.52	55.83	55.94	55.97	55.90	55.68	55.06	27
28		53.87	53.86	53.68	53.62	53.75	54.00	54.45	54.63	54.58	54.88	54.81	54.31	28
29		55.78	55.94	55.89	56.04	56.48	57.08	57.28	57.82	58.46	58.48	58.62	58.31	29
30		59.51	58.86	59.21	59.09	59.00	59.55	60.01	60.26	60.89	61.17	60.72	60.31	30

日 期	Days of the Month	13	14	15	16	17	18	19	20	21	22	23	子夜 Midn.	日 期	Days of the Month
1		51.25	50.91	50.70	51.06	50.60	50.93	51.01	52.00	52.40	52.45	52.29	52.30	1	
2		53.26	52.89	52.38	52.25	52.20	52.31	52.55	52.90	53.13	52.91	52.96	52.92	2	
3		51.81	51.79	51.74	51.76	51.86	51.57	51.83	52.51	53.02	53.01	53.44	53.46	3	
4		53.31	53.32	52.86	52.78	53.73	52.69	53.39	53.98	54.54	54.79	55.03	55.22	4	
5		55.70	55.45	54.90	54.99	54.95	54.96	54.93	55.00	55.64	56.16	56.13	56.16	5	
6		55.53	55.33	54.76	54.66	54.50	54.76	54.78	54.61	55.76	55.61	55.82	55.50	6	
7		54.16	54.18	53.76	53.44	53.44	53.55	53.87	54.37	54.75	54.71	54.63	54.60	7	
8		53.27	52.83	52.56	52.35	52.56	52.45	52.76	53.41	53.79	53.40	53.30	53.25	8	
9		53.63	53.43	53.08	53.26	53.08	53.21	53.47	54.06	54.48	54.61	54.37	54.27	9	
10		55.02	54.68	54.38	54.25	54.35	54.46	54.69	55.20	55.87	56.18	56.23	56.25	10	
11		55.85	55.30	54.93	54.46	54.66	54.23	54.74	55.45	55.62	55.58	55.74	55.60	11	
12		54.68	54.19	54.03	53.81	53.93	54.19	54.26	54.85	55.17	55.18	55.40	55.19	12	
13		54.73	54.34	53.91	54.03	53.95	54.14	54.40	54.88	54.96	55.01	54.92	55.14	13	
14		54.19	53.87	53.72	53.69	53.76	54.07	54.53	55.30	55.55	55.66	55.43	55.45	14	
15		56.24	56.24	56.29	55.39	55.68	55.55	56.05	56.54	56.78	57.11	57.18	57.25	15	
16		57.07	56.81	56.28	56.34	56.22	56.46	56.55	57.12	57.35	57.30	57.30	57.13	16	
17		54.49	53.82	53.09	52.70	52.78	52.94	52.99	53.19	53.46	53.37	53.24	53.40	17	
18		54.45	54.18	54.18	54.43	54.53	54.94	55.22	56.15	56.71	56.89	57.11	57.17	18	
19		58.72	58.39	58.43	58.33	58.22	58.44	58.74	59.23	59.64	59.54	59.60	59.46	19	
20		57.99	57.67	56.95	56.92	56.92	57.05	57.10	57.16	57.77	58.01	58.05	58.00	20	
21		56.57	55.85	55.38	55.06	55.10	55.02	55.40	55.47	55.16	55.43	55.40	55.49	21	
22		52.95	52.60	52.32	52.23	52.11	52.26	52.46	52.85	53.06	53.22	52.90	52.92	22	
23		52.51	51.94	51.60	51.79	52.00	52.07	52.42	52.42	52.41	52.48	52.80	52.40	23	
24		50.77	50.43	49.78	49.72	49.77	49.83	49.73	50.00	50.17	50.05	49.58	49.69	24	
25		50.17	50.39	50.67	51.05	51.60	52.11	52.99	53.45	53.77	53.77	53.79	53.94	25	
26		55.62	55.37	55.25	55.23	55.37	55.40	55.71	56.91	56.28	56.39	56.30	56.23	26	
27		54.58	54.13	53.81	53.76	53.70	53.91	54.22	54.64	54.78	54.71	54.37	54.07	27	
28		53.97	53.71	53.44	53.66	53.94	54.11	54.51	54.85	55.28	55.21	55.37	55.48	28	
29		57.89	57.58	57.59	57.69	57.93	58.45	58.82	59.15	59.60	60.05	59.92	59.52	29	
30		60.06	59.55	59.20	59.29	59.45	59.61	59.76	60.22	60.42	60.16	60.02	59.90	30	

中華民國十八年九月逐日各小時氣溫(°C)

Air Temperature at every Hour of the Day, in the Month of September, 1929. (°C)

日 期	Days of the Month	時間 Hours, Nanking Standard Time.											中 午 Noon	日 期	Days of the Month
		1	2	3	4	5	6	7	8	9	10	11			
1		23.0	23.1	23.0	22.8	22.5	22.7	23.0	24.2	25.2	26.0	26.4	26.9	1	
2		23.5	23.0	22.7	22.0	21.9	22.0	22.1	22.8	26.0	27.4	28.5	28.2	2	
3		20.3	19.7	19.6	19.6	19.0	19.0	20.6	23.0	24.6	28.0	29.6	30.3	3	
4		22.4	22.0	21.8	22.0	21.7	21.3	22.0	24.0	27.2	29.0	30.0	30.6	4	
5		22.6	21.7	21.1	21.3	20.7	20.4	21.7	23.8	26.1	26.5	29.5	30.2	5	
6		22.4	22.8	22.1	21.8	21.4	20.6	21.2	24.0	24.8	26.5	28.2	28.2	6	
7		20.4	19.8	19.5	18.9	18.9	18.6	19.8	20.9	23.8	25.3	27.2	27.4	7	
8		20.4	20.1	20.4	20.2	20.0	19.5	20.2	21.6	23.5	24.2	25.2	27.2	8	
9		21.9	21.8	21.7	21.4	21.1	20.3	20.8	23.4	24.8	26.4	27.6	27.8	9	
10		19.4	18.8	18.5	17.7	17.2	16.8	18.0	21.2	24.2	25.4	27.1	27.5	10	
11		20.2	19.7	19.8	18.4	18.0	18.0	19.6	22.5	24.8	26.8	27.1	28.8	11	
12		20.2	20.4	19.8	19.8	19.8	19.8	20.4	21.7	23.6	26.4	27.0	28.1	12	
13		21.2	21.7	21.6	20.6	20.5	20.4	20.7	22.4	24.2	26.8	28.0	28.6	13	
14		21.5	19.3	19.2	19.2	20.6	20.6	21.3	23.0	25.6	26.5	27.4	28.5	14	
15		22.6	21.7	21.5	21.8	20.4	18.6	19.1	22.2	24.5	26.5	27.8	28.4	15	
16		22.4	21.2	20.8	19.8	18.9	18.2	17.8	21.1	24.2	24.4	26.6	27.6	16	
17		21.2	20.8	20.6	20.3	20.2	19.8	20.0	20.8	22.4	22.8	23.0	20.4	17	
18		17.5	17.4	17.3	17.0	16.9	16.6	16.7	17.5	18.9	19.9	20.9	21.6	18	
19		19.4	19.2	19.1	18.6	18.6	18.6	18.1	18.1	18.8	19.7	21.2	22.2	19	
20		18.8	18.7	18.6	17.9	17.7	17.2	17.2	19.2	21.8	24.6	25.9	27.2	20	
21		17.8	16.7	17.0	16.6	15.5	15.3	16.8	20.5	22.1	23.7	24.4	25.4	21	
22		18.2	19.1	18.6	18.0	18.3	18.4	18.8	20.4	22.7	25.5	27.6	28.4	22	
23		20.9	20.7	20.9	20.3	19.6	19.3	19.8	21.5	23.7	25.8	28.0	30.4	23	
24		22.4	22.0	21.8	21.7	21.7	21.6	21.6	22.2	22.2	22.9	23.4	24.9	24	
25		22.7	22.8	22.8	22.6	22.6	22.7	22.4	22.0	22.3	22.8	23.4	24.9	25	
26		18.0	17.5	17.1	16.9	16.7	16.3	16.8	19.1	21.2	22.7	23.9	24.3	26	
27		19.6	20.0	19.3	17.5	17.2	17.4	18.7	21.4	24.2	25.1	26.1	27.0	27	
28		20.2	20.0	20.0	19.9	20.0	19.8	20.4	23.0	25.2	24.2	26.7	27.0	28	
29		21.0	21.2	19.7	18.9	18.3	17.4	17.4	19.3	20.6	22.1	23.6	23.8	29	
30		16.7	16.1	16.0	15.8	15.6	15.8	16.1	18.2	20.0	22.2	23.9	23.0	30	
1		28.7	28.8	29.8	29.4	28.3	26.1	26.2	24.6	24.6	24.0	24.1	23.6	1	
2		28.6	29.3	29.6	30.6	27.6	25.8	24.0	22.8	22.0	21.5	20.9	20.7	2	
3		31.0	30.6	30.5	28.7	27.2	26.0	25.0	24.8	24.0	23.8	23.8	23.1	3	
4		31.6	32.0	31.7	31.0	28.8	27.6	25.8	24.2	24.4	24.0	22.8	22.9	4	
5		28.4	28.6	28.2	28.0	27.0	25.8	24.6	24.0	23.8	22.4	22.5	22.3	5	
6		28.8	27.8	28.0	28.6	27.9	26.3	24.4	23.8	23.2	22.2	21.9	20.8	6	
7		27.6	27.1	27.0	27.2	26.6	24.6	23.6	23.6	22.0	21.8	21.3	21.2	7	
8		27.5	28.2	28.9	27.8	26.4	25.6	24.6	24.2	23.6	23.0	22.6	22.2	8	
9		29.5	29.4	29.7	29.2	28.0	26.8	23.4	22.0	21.2	20.7	20.3	19.7	9	
10		28.6	28.3	29.0	29.1	28.2	26.4	23.2	22.2	21.0	22.4	21.4	20.6	10	
11		27.7	28.2	28.3	28.9	28.0	25.6	23.8	22.0	22.7	22.0	21.0	20.4	11	
12		26.4	27.0	27.6	26.4	25.7	24.4	23.2	22.4	22.6	22.7	22.2	21.8	12	
13		27.4	26.8	27.6	27.0	26.1	25.0	24.6	22.8	22.6	22.6	22.3	21.8	13	
14		29.2	29.6	31.2	30.7	29.4	28.7	28.6	28.0	28.4	24.6	23.2	22.5	14	
15		29.2	28.5	29.2	27.9	26.8	25.4	24.8	23.8	23.0	22.6	22.3	21.7	15	
16		28.4	28.4	28.2	28.0	25.8	24.4	23.2	23.0	22.6	22.2	22.0	20.6	16	
17		19.6	19.6	20.2	19.8	19.6	19.2	19.2	19.4	19.4	19.6	19.4	18.3	17	
18		22.6	23.7	23.2	22.2	22.0	21.5	20.9	20.6	20.3	20.1	20.0	20.6	18	
19		23.6	23.8	23.2	22.4	22.0	21.2	20.5	19.6	20.2	19.6	19.2	19.3	19	
20		26.7	26.8	27.8	27.2	26.6	25.2	22.5	21.2	20.8	19.8	18.3	18.5	20	
21		26.7	27.9	27.4	26.4	26.0	23.2	21.6	21.2	20.4	20.2	20.1	18.5	21	
22		29.2	30.4	30.5	29.4	28.2	26.6	25.0	22.4	22.6	22.6	21.7	21.2	22	
23		30.8	30.2	29.3	28.4	27.4	26.2	25.4	24.4	24.0	23.8	22.5	22.1	23	
24		25.2	25.8	26.0	26.1	25.4	24.0	23.4	22.2	22.0	22.0	22.6	22.6	24	
25		21.6	22.1	21.1	20.1	19.5	19.0	18.5	18.6	18.6	18.6	18.4	17.9	25	
26		25.6	26.7	26.7	26.8	26.5	23.6	21.8	21.7	20.8	20.2	20.0	19.7	26	
27		27.6	28.0	28.2	27.8	26.1	23.2	22.0	22.2	21.6	21.6	21.3	20.7	27	
28		28.6	28.4	29.2	29.0	27.2	25.1	24.2	22.9	22.7	21.4	21.7	22.2	28	
29		24.2	24.4	23.6	22.8	22.4	20.2	19.6	18.4	18.0	17.7	17.3	17.1	29	
30		21.6	22.6	22.2	22.2	21.2	19.7	19.2	19.2	18.4	18.0	17.8	17.8	30	

中華民國十八年九月逐日各小時絕對濕度 (mm.)

Absolute Humidity at every Hour of the Day, in the Month of September, 1929. (mm.)

日 期 Days of the Month	時間 Hours, Nanking Standard Time.												日 期 Days of the Month
	1	2	3	4	5	6	7	8	9	10	11	中午 Noon	
1	16.78	16.51	16.40	16.54	16.42	16.27	16.04	17.17	17.35	16.17	16.45	15.73	1
2	15.11	15.67	15.18	15.35	15.26	15.35	14.93	16.19	15.28	12.72	11.12	11.13	2
3	12.58	12.65	11.78	11.78	11.90	12.20	11.73	11.69	14.17	13.01	11.57	12.69	3
4	14.24	14.48	14.98	15.19	15.23	15.26	15.35	17.14	16.06	14.03	12.84	12.83	4
5	12.63	13.34	13.60	14.48	14.24	13.96	15.23	16.98	14.88	11.83	9.87	10.23	5
6	13.03	13.26	13.39	13.77	13.73	13.63	13.70	13.90	14.70	13.92	13.21	11.27	6
7	11.40	11.64	12.16	12.58	13.09	13.30	14.07	14.78	14.73	13.86	14.14	13.04	7
8	13.78	13.85	14.48	14.80	14.78	14.82	15.51	15.49	15.47	16.41	14.95	14.48	8
9	16.72	16.61	11.69	16.19	16.25	16.35	16.50	16.28	15.42	13.65	12.61	12.50	9
10	11.92	12.04	12.88	12.52	12.57	12.24	12.45	13.88	14.27	13.31	12.29	10.11	10
11	12.78	12.50	12.92	13.22	13.42	13.76	14.39	14.82	13.70	12.46	12.91	12.15	11
12	11.18	11.86	12.12	12.12	12.12	12.27	12.32	13.34	13.18	12.09	12.34	12.96	12
13	13.46	13.95	14.19	14.51	14.57	14.13	14.07	14.01	14.61	13.72	13.65	13.45	13
14	13.83	15.70	15.96	16.33	14.84	15.19	15.55	16.04	16.30	14.25	13.52	13.19	14
15	12.41	14.01	12.83	12.00	12.32	12.49	13.28	12.93	12.60	12.79	12.20	11.71	15
16	9.23	10.32	9.91	9.77	9.91	9.25	10.48	10.24	10.01	9.63	8.97	8.57	16
17	11.11	12.05	12.49	13.04	14.10	14.24	14.61	14.88	15.06	15.47	16.64	16.27	17
18	14.68	14.24	14.15	13.22	12.97	12.71	12.93	12.67	13.41	13.48	13.09	13.08	18
19	14.58	14.89	14.97	14.88	14.84	14.30	14.30	14.32	13.97	14.21	14.60	15.32	19
20	14.68	14.76	14.84	14.53	14.69	14.57	14.67	15.78	16.42	15.93	14.65	14.30	20
21	10.19	10.50	10.73	10.71	10.76	10.47	11.01	11.79	11.08	10.69	11.01	12.21	21
22	11.84	11.98	12.33	12.62	13.19	13.62	14.15	15.17	15.54	14.58	14.73	14.08	22
23	14.27	14.42	14.60	14.72	14.92	14.99	15.48	16.11	16.24	16.51	16.06	15.20	23
24	17.85	18.00	18.17	18.66	18.66	18.75	18.95	19.45	19.15	19.25	19.01	19.18	24
25	20.47	20.38	20.38	20.38	20.38	20.26	19.69	19.21	18.95	18.17	17.94	17.14	25
26	13.76	13.65	13.31	13.13	13.26	12.94	13.20	13.92	14.21	14.48	14.66	13.70	26
27	14.39	13.25	13.19	13.32	13.40	13.07	13.73	14.68	14.79	13.83	14.34	15.30	27
28	15.33	15.49	16.04	16.31	16.42	16.31	16.45	17.16	17.54	17.36	16.87	16.39	28
29	14.36	14.73	12.97	12.43	12.40	12.42	12.59	12.30	12.49	12.27	12.23	11.96	29
30	9.25	9.64	9.70	9.56	9.83	9.70	10.19	11.17	11.81	11.89	12.06	11.10	30

日 期 Days of the Month	13	14	15	16	17	18	19	20	21	22	23	子夜 Midn.	日 期 Days of the Month
1	15.41	15.68	16.29	15.13	14.18	14.17	13.44	13.83	14.17	13.01	15.40	14.69	1
2	10.30	11.44	12.44	10.58	11.43	11.53	14.41	14.74	13.63	13.32	12.92	12.43	2
3	11.76	11.71	13.25	13.56	13.58	13.41	13.73	12.75	12.60	13.37	13.23	14.90	3
4	13.29	12.58	12.60	11.34	11.39	11.43	12.13	13.44	12.97	13.09	12.43	13.17	4
5	10.75	11.26	12.13	12.39	11.17	11.82	12.70	12.92	12.96	13.19	13.12	13.42	5
6	11.78	11.87	11.98	11.49	10.45	9.88	9.76	10.77	10.99	10.99	10.74	10.99	6
7	12.61	12.91	12.64	11.64	11.06	11.36	11.77	11.62	12.65	12.91	13.18	13.37	7
8	14.62	13.85	14.69	13.77	13.65	14.53	15.21	15.96	15.23	15.07	15.97	16.10	8
9	12.49	12.28	12.84	11.78	11.69	11.94	10.57	10.83	11.38	11.93	11.77	11.71	9
10	10.93	10.84	11.86	11.67	11.69	11.94	12.11	11.96	12.48	12.23	12.74	12.76	10
11	11.32	12.23	10.90	11.65	11.80	11.64	11.81	11.69	11.88	11.73	10.73	11.96	11
12	13.01	12.66	13.09	13.01	12.49	12.51	12.18	11.38	11.95	11.74	13.22	13.97	12
13	13.68	11.71	12.46	13.27	13.20	13.67	12.85	13.07	12.75	12.37	13.26	13.97	13
14	12.38	12.20	12.63	12.19	12.55	13.45	14.16	13.24	12.82	12.92	12.90	13.19	14
15	8.32	10.43	10.12	10.18	10.44	9.79	10.30	10.68	9.97	9.38	9.29	9.33	15
16	8.96	8.61	8.35	9.36	8.96	8.74	8.53	8.92	9.15	9.08	9.19	9.71	16
17	16.50	16.75	17.19	16.96	16.78	16.68	16.83	16.73	16.73	16.94	16.54	15.44	17
18	13.38	13.94	13.79	12.84	13.79	13.66	15.14	14.49	14.72	14.71	14.61	14.61	18
19	15.93	15.93	15.52	15.44	15.35	15.26	14.80	14.74	14.97	14.92	15.07	14.99	19
20	13.29	13.08	12.97	12.53	11.97	12.96	12.01	11.36	11.11	10.76	10.36	10.31	20
21	11.91	11.36	11.54	11.20	11.42	11.66	11.08	10.89	11.26	11.36	11.31	11.79	21
22	14.24	13.83	14.14	14.93	14.51	14.63	14.75	14.32	13.97	13.77	13.25	13.66	22
23	16.01	15.85	15.37	14.61	15.04	15.60	16.85	16.68	16.57	17.16	17.39	17.67	23
24	19.86	19.42	20.13	20.47	20.23	20.82	20.11	20.92	20.54	20.43	20.51	20.26	24
25	16.90	17.32	17.30	16.89	15.90	14.52	14.74	14.31	14.23	14.23	14.13	13.67	25
26	13.90	13.96	13.62	13.86	13.92	13.97	13.60	12.86	13.16	13.04	13.26	13.61	26
27	14.55	14.64	14.51	15.12	14.51	14.73	15.14	15.48	15.66	14.94	15.01	14.77	27
28	16.92	15.43	16.15	15.04	15.13	14.50	13.28	13.66	14.14	14.11	13.18	13.00	28
29	11.36	12.30	11.64	11.51	11.32	11.38	10.99	10.80	10.20	10.40	9.27	9.00	29
30	10.89	11.49	10.99	11.29	11.68	11.42	11.15	11.06	11.79	11.38	11.97	11.60	30

中華民國十八年九月逐日各小時相對濕度(%)

Relative Humidity at every Hour of the Day, in the Month of September, 1929. (%)

日 期 Days of the Month	時間 Hours, Nanking Standard Time.											日 期 Days of the Month	
	1	2	3	4	5	6	7	8	9	10	11		中午 Noon
1	80.0	78.9	78.8	81.0	81.0	79.8	77.0	76.7	73.0	64.9	64.2	60.0	1
2	70.3	75.0	74.0	78.0	78.0	78.0	75.8	78.6	61.4	47.0	38.7	39.6	2
3	71.0	74.2	69.6	69.6	73.0	74.6	65.0	50.0	62.0	48.0	37.4	39.4	3
4	69.0	74.0	77.0	77.0	79.0	81.4	78.0	77.6	60.0	46.8	40.4	39.6	4
5	62.4	69.5	73.4	77.0	78.6	78.3	79.0	73.0	59.2	41.2	32.2	32.0	5
6	64.6	66.0	67.7	70.8	72.6	76.0	73.5	62.8	63.0	54.0	46.0	39.7	6
7	63.7	67.6	72.0	77.8	81.0	83.1	82.0	81.0	67.2	58.0	53.0	48.0	7
8	77.2	79.1	81.6	84.0	85.0	88.0	88.0	81.0	72.0	73.3	62.9	54.4	8
9	85.5	85.4	85.4	85.0	87.0	92.0	90.0	76.0	66.0	53.6	46.0	45.4	9
10	71.6	74.4	81.8	83.0	86.0	86.0	81.3	74.0	64.0	55.0	46.0	37.0	10
11	72.5	73.1	81.0	85.0	87.9	90.0	85.0	73.0	59.0	48.0	48.4	46.8	11
12	63.6	66.0	70.9	70.9	70.9	72.0	69.1	69.5	60.4	47.6	47.0	45.8	12
13	71.4	75.0	76.7	79.8	81.0	79.4	77.5	70.0	65.3	52.8	48.2	46.3	13
14	72.7	94.0	97.0	99.0	82.0	84.1	82.6	77.0	66.8	55.0	49.9	46.0	14
15	61.0	72.9	67.1	61.7	69.3	78.6	81.0	64.5	55.2	50.0	44.2	41.1	15
16	46.0	55.3	55.7	57.3	61.0	59.2	69.0	55.2	44.3	42.1	34.4	31.4	16
17	58.9	66.3	69.5	73.7	80.3	83.0	84.0	81.0	74.8	75.0	85.0	91.0	17
18	99.0	96.1	96.0	92.0	91.0	90.8	92.0	85.2	83.0	78.0	71.0	68.3	18
19	87.0	90.0	91.0	92.0	93.0	92.0	92.0	89.0	82.0	76.0	73.0	73.2	19
20	91.0	92.0	93.0	95.0	98.0	100.0	100.0	95.8	85.0	69.2	59.0	53.3	20
21	87.1	74.4	74.7	76.5	82.0	81.0	77.8	66.0	56.2	49.6	48.1	50.3	21
22	76.0	73.0	77.5	82.4	84.9	87.0	88.0	85.0	76.0	60.0	53.7	48.6	22
23	77.7	79.7	79.9	83.0	88.0	90.0	90.0	85.0	75.0	67.0	57.0	47.0	23
24	89.0	92.0	94.0	97.0	97.0	96.0	99.0	98.0	96.0	93.0	89.0	82.0	24
25	100.0	99.0	99.0	99.0	99.0	99.0	98.0	98.0	95.0	94.0	94.0	90.5	25
26	90.0	92.0	92.0	92.0	94.0	94.0	93.0	85.0	76.0	70.6	66.2	60.8	26
27	85.0	76.0	84.9	90.0	92.0	88.4	86.0	77.0	66.0	58.2	56.9	57.8	27
28	87.0	89.0	92.0	94.4	94.5	94.3	92.0	82.0	74.0	77.8	65.0	62.0	28
29	77.8	79.0	76.0	76.7	79.4	84.0	85.1	74.0	69.5	62.0	56.6	54.5	29
30	65.5	71.0	71.5	71.3	74.4	72.4	74.9	71.6	67.8	59.8	58.2	53.6	30

日 期 Days of the Month	13	14	15	16	17	18	19	20	21	22	23	子夜 Midn.	日 期 Days of the Month
1	52.5	53.7	52.4	49.6	49.6	56.8	56.0	60.0	62.0	72.0	69.0	68.0	1
2	35.2	37.2	40.0	32.0	41.6	47.0	65.1	71.8	69.8	70.0	70.0	68.5	2
3	35.0	37.5	43.5	45.4	50.0	54.0	58.1	55.0	57.0	60.8	60.3	67.6	3
4	38.3	35.9	36.0	33.7	39.0	41.6	49.4	59.6	57.4	59.3	60.0	63.0	4
5	37.4	38.8	42.3	44.4	42.2	48.2	55.3	58.2	59.0	65.7	64.7	67.0	5
6	40.2	42.9	40.0	40.0	37.0	39.0	43.2	49.7	51.6	55.2	54.9	60.6	6
7	46.0	48.4	45.8	43.6	45.6	48.5	54.3	54.2	64.2	67.0	70.0	71.2	7
8	53.6	48.4	47.8	49.2	53.6	58.8	66.0	69.0	70.4	75.0	78.4	81.0	8
9	41.0	40.0	41.3	39.4	39.5	45.8	51.0	55.0	61.0	64.2	66.0	68.6	9
10	37.6	37.5	40.0	39.3	41.0	46.5	55.6	56.2	59.5	61.0	67.0	69.8	10
11	41.7	42.4	37.4	37.0	42.0	48.0	54.4	56.0	58.0	59.6	58.5	63.0	11
12	51.2	48.0	47.7	51.2	50.6	55.1	67.4	61.2	59.0	57.0	67.0	68.5	12
13	50.0	44.5	45.3	50.0	52.2	56.0	56.0	63.0	61.6	59.4	68.0	68.5	13
14	40.8	38.9	37.8	37.2	41.0	51.6	58.6	56.0	56.3	58.2	60.0	64.7	14
15	31.8	36.2	33.2	36.8	39.6	40.6	44.6	46.2	47.8	46.2	46.0	45.2	15
16	31.0	29.7	29.4	33.2	36.1	38.4	39.8	43.0	44.1	44.8	46.8	53.6	16
17	96.0	99.0	98.0	99.0	99.0	100.0	100.0	100.0	100.0	100.0	99.0	99.0	17
18	65.9	63.7	65.4	64.4	70.0	71.6	82.2	80.7	83.0	84.0	84.0	84.0	18
19	73.8	73.0	72.4	76.0	78.0	81.4	84.0	87.0	85.0	88.0	91.0	90.0	19
20	51.5	59.0	46.7	47.0	46.6	55.7	59.0	61.6	61.6	63.0	62.5	65.1	20
21	45.1	42.4	42.8	44.0	48.0	55.1	58.0	58.7	63.0	64.6	64.5	74.1	21
22	47.0	43.2	43.4	46.2	50.8	56.2	66.2	66.8	68.2	68.1	71.8	74.0	22
23	48.6	50.0	50.7	50.0	55.3	61.7	67.7	73.5	75.0	78.0	80.5	84.0	23
24	79.0	80.0	80.9	82.0	84.0	84.0	87.0	86.0	86.0	86.0	86.0	100.0	24
25	86.6	87.9	92.4	97.9	94.0	89.0	93.0	90.8	90.0	90.0	90.0	90.0	25
26	55.5	53.9	52.7	53.2	54.0	62.2	70.0	67.0	72.0	73.7	76.0	78.0	26
27	58.0	52.0	50.8	55.0	58.9	67.2	73.0	77.0	77.0	78.0	80.0	81.0	27
28	58.2	53.4	54.0	50.4	56.0	61.8	59.5	66.0	69.0	73.0	68.4	65.5	28
29	50.2	53.9	51.0	55.8	56.5	64.6	67.0	68.4	66.8	69.0	62.8	62.6	29
30	56.0	58.7	55.2	57.0	62.2	67.0	67.0	66.2	74.0	74.0	78.0	77.0	30

中華民國十八年九月逐日各小時風向

Wind Direction at every Hour of the Day, in the Month of September, 1929.

日期 Days of the Month	時間 Hours, Nanking Standard Time.												日期 Days of the Month
	1	2	3	4	5	6	7	8	9	10	11	午 Noon	
1	N	N	NNE	NNE	NNE	NNE	NNE	NE	NNE	N	NNE	NE	1
2	N	N	N	N	NNE	NNE	N	N	NE	NE	ENE	NNE	2
3	SSE	SSE	S	S	S	SSE	SSE	SSE	S	S	SSE	S	3
4	E	ENE	ENE	ENE	ENE	ESE	ENE	NE	ENE	ENE	ENE	ENE	4
5	ESE	ESE	ESE	ENE	E	NE	NE	NE	NE	ENE	ESE	ESE	5
6	ESE	ESE	ESE	ESE	E	E	ENE	ENE	ENE	ENE	ENE	ENE	6
7	E	E	E	E	ENE	ENE	ENE	ENE	ENE	ENE	ENE	ENE	7
8	ENE	ENE	ENE	ENE	ENE	NE	NE	ENE	ENE	ENE	ENE	ENE	8
9	ENE	ENE	NE	NE	ENE	ENE	NE	NE	ENE	ENE	ENE	ENE	9
10	E	NE	NNE	NE	NE	NE	NE	NE	NE	NE	NE	NE	10
11	ENE	ENE	ENE	ENE	ENE	ENE	ENE	ENE	E	E	ENE	ENE	11
12	ESE	ESE	ESE	ESE	ESE	ESE	ESE	E	ENE	ESE	E	ESE	12
13	ESE	ESE	ESE	SE	ESE	ESE	ESE	ESE	ESE	ESE	ESE	SE	13
14	SE	ESE	ESE	ESE	ESE	S	SSE	S	S	V	NW	N	14
15	W	V	N	NNW	N	NNE	NE	NE	ENE	NE	NE	NE	15
16	ENE	NE	NE	NE	NE	NNE	NE	ENE	NE	NE	NE	NE	16
17	ESE	ESE	SE	SE	SE	SE	NE	NE	SE	SE	SSE	S	17
18	W	W	W	WNW	WNW	WNW	NW	NW	NW	WNW	W	NW	18
19	V	NE	ENE	C	V	ESE	ENE	ENE	ENE	ENE	ENE	ENE	19
20	E	ENE	ENE	ENE	ENE	ENE	ENE	NE	NE	ENE	ENE	ENE	20
21	ESE	C	C	C	SSE	E	E	ESE	ESE	SE	SSE	SSE	21
22	S	SSE	V	ENE	SE	ESE	SE	SE	ESE	SE	SE	S	22
23	SSE	SSE	SSE	SSE	SE	SSE	SSE	SSE	SSE	SSE	SSE	SE	23
24	SE	SE	SE	SE	SE	SE	SE	SSE	SSE	S	S	S	24
25	SSW	SW	SW	SW	W	W	WNW	N	N	NW	NW	NW	25
26	NNE	NNE	NNE	NNE	NNE	NE	NNE	NNE	NE	NE	NE	ENE	26
27	C	C	C	C	S	SE	E	SE	SE	SE	SE	SE	27
28	ESE	ESE	ESE	ESE	ESE	SE	SE	SE	SE	V	NE	NE	28
29	NE	NE	ENE	NE	NE	NE	NNE	NE	NE	NE	NE	NE	29
30	ENE	ENE	V	ENE	V	E	ENE	V	ENE	ENE	ENE	ENE	30

日期 Days of the Month	13	14	15	16	17	18	19	20	21	22	23	子夜 Midn.	日期 Days of the Month
1	WSW	W	WNW	NW	N	N	N	NW	NW	SSW	WSW	WSW	1
2	NE	ENE	V	V	WSW	WSW	SSE	S	SSE	SSE	SSE	SSE	2
3	SSE	SSE	SSE	SSE	SSE	SE	SE	SE	SE	SE	SE	SE	3
4	ENE	ENE	ENE	ENE	ENE	E	ESE	E	E	E	ESE	ESE	4
5	ESE	ESE	ESE	E	E	E	E	ESE	ESE	ESE	ESE	ESE	5
6	ENE	ENE	ENE	ENE	ENE	E	E	E	E	E	ESE	ESE	6
7	ENE	ENE	ENE	E	E	E	E	E	E	E	E	ENE	7
8	ENE	ENE	ENE	ENE	ENE	ENE	E	E	E	ENE	ENE	V	8
9	NE	NE	NE	NE	NE	ENE	ENE	NE	ENE	ENE	E	E	9
10	NE	ENE	NE	NE	NE	ENE	NE	ENE	E	E	E	V	10
11	ENE	E	ENE	E	E	E	ESE	E	E	ESE	ESE	ESE	11
12	ENE	ENE	ENE	E	ESE	ESE	ESE	E	E	ESE	ESE	ESE	12
13	E	ENE	ENE	SSE	SSE	SSE	SSE	SSE	SSE	SSE	S	V	13
14	N	V	N	N	NNE	WNW	W	ENE	ENE	E	C	SSW	14
15	NE	NNE	NE	NE	NE	C	NNE	ENE	V	ENE	ENE	ENE	15
16	NE	NE	NE	NE	NE	NE	NE	ENE	E	SE	ESE	ESE	16
17	SE	SE	SE	SE	SE	SSE	SSE	SSE	S	SSW	W	WSW	17
18	NW	WNW	WNW	NW	W	C	C	SSW	S	S	SSW	C	18
19	ENE	ENE	ENE	ENE	ENE	E	E	ENE	E	E	E	ESE	19
20	ENE	E	ENE	ENE	ENE	ENE	ESE	E	E	ESE	ESE	ESE	20
21	ESE	SE	S	S	SSE	SE	ESE	ESE	ESE	ESE	SE	SSE	21
22	S	S	S	S	S	S	SE	SE	SSE	SSE	SSE	SSE	22
23	SE	SE	SE	SE	SE	SSE	SSE	SSE	SSE	SSE	SSE	SE	23
24	S	S	SSW	SSW	S	SSW	S	S	S	S	S	S	24
25	NW	NW	N	NNE	NNE	NNE	NNE	NNE	NNE	NNE	NNE	NNE	25
26	NE	NE	ENE	ENE	NE	NNE	ENE	E	E	E	C	C	26
27	SE	SE	SE	ESE	ESE	ESE	ESE	ESE	ESE	ESE	ESE	ESE	27
28	NE	NE	NE	NE	NE	NE	E	E	SE	SE	SSE	W	28
29	NE	NE	NE	NNE	NNE	NE	ENE	ENE	ENE	ENE	ENE	ENE	29
30	NE	NE	NE	NE	ENE	ENE	E	E	ENE	ENE	ENE	ENE	30

中華民國十八年九月逐日各小時風之行程 (Km/hr)

Total Distance Travelled by Wind at every Hour of the Day, in the Month of September, 1929. (Km/hr)

日期 Days of the Month	時間 Hours, Nanking Standard Time.												日期 Days of the Month
	1	2	3	4	5	6	7	8	9	10	11	中午 Noon	
1	8.0	14.0	11.0	12.0	14.0	12.0	15.0	14.0	11.0	17.0	15.0	3.0	1
2	13.0	13.0	12.0	5.0	8.0	9.0	8.0	6.0	3.0	5.0	9.0	7.0	2
3	15.0	12.0	10.0	12.0	19.0	17.5	13.0	12.9	7.0	5.0	5.0	6.0	3
4	5.0	7.0	12.5	14.0	4.0	3.0	2.0	8.0	9.0	10.5	16.5	17.0	4
5	9.5	11.0	11.5	5.5	3.0	1.5	1.5	3.5	7.5	8.5	20.5	22.5	5
6	17.0	16.5	16.0	15.0	8.5	10.5	14.0	12.5	12.5	16.0	19.0	21.0	6
7	14.0	16.0	14.0	14.0	13.5	15.0	14.0	17.0	13.5	17.0	18.0	18.5	7
8	11.5	16.5	22.0	19.0	16.0	13.0	14.5	16.0	12.5	15.0	24.5	23.5	8
9	8.5	16.5	18.5	20.5	18.5	11.5	11.0	19.0	23.0	24.0	24.0	25.5	9
10	14.0	9.0	4.5	4.5	7.0	8.5	10.0	9.5	20.0	26.0	23.5	24.5	10
11	7.5	14.0	16.0	16.5	20.5	30.0	15.0	10.0	16.0	15.5	18.0	16.5	11
12	24.5	22.5	12.5	14.0	18.5	18.0	17.0	8.5	7.5	12.0	13.0	15.0	12
13	23.0	20.0	14.0	14.5	12.5	12.0	14.0	18.0	14.0	10.0	10.0	8.0	13
14	10.5	10.5	10.5	7.0	7.5	3.5	3.5	5.5	7.0	3.5	5.5	8.0	14
15	1.0	9.0	14.0	12.0	14.5	20.0	20.5	24.0	23.0	18.5	19.0	18.0	15
16	5.0	15.0	14.5	15.0	15.0	14.0	14.5	10.0	9.5	13.0	9.5	14.0	16
17	17.0	17.5	17.5	18.5	12.5	4.0	2.5	1.5	4.0	17.0	18.5	15.5	17
18	24.0	18.5	20.5	22.5	21.0	15.0	14.5	17.0	17.0	14.5	17.5	22.0	18
19	2.0	10.0	13.5	0.0	1.0	1.5	15.0	10.5	13.5	6.0	5.5	12.0	19
20	5.5	11.5	12.0	9.5	13.5	18.0	13.5	14.5	15.5	16.0	14.0	16.0	20
21	2.5	0.0	0.0	0.0	4.5	8.0	5.0	3.0	11.0	7.0	9.0	8.5	21
22	9.5	19.0	11.0	9.5	20.0	18.5	19.5	13.0	6.0	10.0	10.5	11.5	22
23	20.0	19.5	16.0	7.0	7.5	7.0	11.0	11.5	10.0	9.5	4.5	10.5	23
24	23.0	19.5	19.5	19.5	13.5	10.0	11.0	14.0	16.5	21.5	22.5	25.5	24
25	11.0	13.0	12.5	13.5	15.0	14.0	13.5	18.5	16.0	20.5	24.5	26.0	25
26	23.5	26.0	22.5	24.0	17.0	6.5	6.0	7.5	10.0	18.0	17.0	13.5	26
27	0.0	0.0	0.0	0.0	2.0	8.5	10.0	8.0	10.0	14.5	12.5	13.5	27
28	18.5	15.0	13.0	14.0	10.5	10.5	5.5	4.0	4.0	2.5	7.0	9.0	28
29	14.5	26.5	26.0	31.0	31.0	22.5	12.0	18.0	25.0	30.0	27.5	24.0	29
30	17.0	14.5	8.0	8.5	3.5	6.5	10.0	7.0	9.0	12.5	14.0	16.5	30

日期 Days of the Month	13	14	15	16	17	18	19	20	21	22	23	子夜 Midn.	日期 Days of the Month
1	10.0	18.0	13.5	17.5	21.0	22.0	11.0	2.0	2.0	1.5	2.0	3.5	1
2	5.0	1.0	1.0	1.0	10.0	13.0	15.0	19.0	19.0	17.5	17.0	16.0	2
3	10.5	11.5	8.5	6.5	9.0	10.5	15.0	7.0	8.0	12.0	10.0	10.0	3
4	18.0	15.0	20.5	21.5	18.0	17.0	14.0	20.0	20.0	30.0	25.5	22.5	4
5	23.0	23.5	22.0	17.5	18.5	13.0	12.5	17.5	21.0	21.0	22.0	19.5	5
6	19.5	23.0	21.0	22.5	23.5	18.5	23.0	26.0	25.0	25.0	15.0	11.0	6
7	25.0	21.5	23.0	22.0	21.5	16.5	16.5	19.5	20.5	18.0	18.5	17.0	7
8	23.5	22.5	20.5	20.5	22.0	16.0	14.5	17.0	12.5	14.0	7.0	4.0	8
9	20.5	24.0	24.0	22.5	22.3	24.0	21.0	21.0	18.0	16.5	18.5	19.0	9
10	23.5	21.0	21.0	19.0	17.5	13.0	11.5	15.0	22.0	25.0	19.5	3.5	10
11	15.5	16.0	19.5	16.5	15.0	12.5	11.0	11.0	11.5	24.0	29.0	27.0	11
12	20.0	22.0	19.0	15.0	16.0	14.0	12.5	11.5	12.0	14.0	21.5	23.0	12
13	7.5	13.5	13.5	18.5	13.0	9.0	10.5	11.0	10.5	10.0	9.5	8.5	13
14	10.0	7.0	6.0	9.5	6.5	7.0	11.0	11.5	14.5	1.0	0.0	1.0	14
15	14.0	11.5	7.5	10.0	4.0	0.0	4.0	3.5	6.5	9.0	12.0	8.0	15
16	10.5	10.0	8.5	7.0	12.0	11.0	10.5	12.5	10.5	9.5	13.0	9.5	16
17	14.0	16.5	16.5	22.0	24.5	17.0	13.0	11.0	12.5	11.0	19.5	21.0	17
18	17.5	14.5	12.5	18.0	6.0	0.0	0.0	4.5	7.0	7.5	5.0	0.0	18
19	11.5	12.0	12.5	11.5	9.0	9.5	12.5	18.5	17.0	12.0	8.5	7.0	19
20	16.0	15.0	19.5	18.5	15.0	12.0	15.0	21.0	17.0	16.5	10.5	8.0	20
21	8.5	9.0	10.0	13.5	10.5	10.0	13.0	13.5	14.0	15.0	12.5	8.0	21
22	13.0	12.5	9.5	10.5	13.5	13.0	19.0	22.0	20.5	18.0	17.5	19.0	22
23	16.0	21.0	24.5	22.0	22.5	21.5	25.0	30.0	23.5	20.0	17.5	18.5	23
24	25.0	20.5	16.5	18.0	18.0	17.5	19.0	18.5	17.0	13.5	15.0	15.5	24
25	23.5	27.5	23.5	30.5	31.5	31.5	22.5	26.5	23.5	28.0	25.0	28.5	25
26	10.0	9.5	9.0	7.5	5.0	3.5	9.5	15.5	10.5	1.0	0.0	0.0	26
27	14.0	16.5	16.0	17.0	16.5	13.5	15.0	16.0	12.5	12.0	14.5	17.0	27
28	10.0	14.5	13.0	13.5	11.5	11.5	9.5	3.0	2.0	6.5	2.0	2.5	28
29	22.0	18.5	17.0	20.0	18.5	15.5	12.5	19.5	21.0	22.0	18.0	21.0	29
30	18.5	15.0	12.0	14.0	12.5	10.5	14.5	16.0	17.5	18.5	19.5	19.5	30

中華民國十八年九月逐日雲狀雲向雲速

Form, Direction and Velocity of Clouds in the Month of September, 1929.

時間 Hours, Nanking Standard Time

Days of the Month	時間 Hours, Nanking Standard Time												Days of the Month			
	14			15			16			17				18		
	For.	Dir.	Vel.	For.	Dir.	Vel.	For.	Dir.	Vel.	For.	Dir.	Vel.		For.	Dir.	Vel.
1	Cl-St	W	2	A-Cu	WNW		Cl-St	WNW	2	A-Cu	W	2	A-Cu	W	2	1
2	A-Cu	W		Cl-St	W		Cl-St	W		Cl-St	W		Cl-St	W		2
3	A-St			A-St	W		A-St	W		A-St	W		A-St	W		3
4	Cl			Cl			Cl			Cl			Cl			4
5	A-Cu	WSW		A-Cu	WSW		A-Cu	WSW		A-St	WSW		A-St			5
6	A-Cu	W		Cl-Cu	W		Cl-St	W		Cl-St			Cl-St			6
7	A-Cu	W		A-St	W		A-Cu	W		A-Cu	W		A-Cu	W		7
8	A-Cu	W	5	Cl	ENE	5	A-Cu	W	5	Cu			St-Cu			8
9	Fr-Cu	E		Fr-Cu	E		Fr-Cu	E		Fr-Cu	E		Cl			9
10	Cl	WSW		Cl	E		Cl	E		Cl	E		Cl			10
11	Fr-Cu	ENE		Fr-Cu	ENE		Fr-Cu	W		Fr-Cu	W		Fr-Cu	W		11
12	Cl-Cu	W		Cl-Cu	W		Cl-Cu	W		Cl-Cu	W		Cl-Cu	W		12
13	A-Cu	W		A-Cu	W	3	A-Cu	W	4	A-Cu	W	2	A-Cu	W		13
14	A-Cu	W	4	A-Cu	W	6	A-Cu	W	4	A-Cu	W	4	A-Cu	W		14
15	St-Cu	W	3	St-Cu	W	5	St-Cu	W	4	St-Cu	W	4	St-Cu	W	4	15
16	Cl	W	3	Cl-St	W	4	Cl	W	5	Cl	W		A-St	W		16
17	Nb	ESE		Nb			Nb			Nb			Nb			17
18	A-Cu	WSW	5	A-Cu	WSW	5	A-Cu	WSW		St-Cu	W	4	St-Cu	WSW		18
19	A-Cu	ESE		A-Cu	ESE		A-Cu	WSW		A-Cu	WSW		A-Cu	WSW		19
20	Fr-Cu	ESE	3	Fr-Cu	ESE	3	Fr-Cu	ESE		Fr-Cu	ESE		Fr-Cu			20
21	Cl	W		Cl			Cl			Cl			Cl			21
22	Cl-St	W		Cl-St	W		Cl-St	W		Cl-St	W		Cl-St	W		22
23	Cl-St	W	5	Cl-St	W		Cl-St	W		Cl-St	W		Cl-St	W		23
24	St-Cu	SSW		St-Cu	SSW	5	St-Cu	WSW	12	St-Cu	SW		Nb			24
25	St	NW		St	NNW		Nb	N		Nb			Nb			25
26	Cu	NE	4	Cu	NNE	4	Fr-Cu	N		Fr-Cu			Cl			26
27	Fr-Cu	W		Fr-Cu	W		Fr-Cu	NE		Fr-Cu			Fr-Cu			27
28	A-Cu	W	3	A-Cu	W		A-Cu	NE		A-Cu			A-Cu	W		28
29	Cl-Cu	W	2	A-Cu	WSW		A-Cu	W		A-Cu	WSW		A-Cu	WSW		29
30	A-Cu	WSW		A-Cu	WSW		A-Cu	WSW	1	A-Cu	WSW		A-Cu	WSW		30

Days of the Month	時間 Hours, Nanking Standard Time												Days of the Month			
	19			20			21			22						
	For.	Dir.	Vel.	For.	Dir.	Vel.	For.	Dir.	Vel.	For.	Dir.	Vel.				
1	A-Cu	W	3	St			St			St			St			1
2	Cl-St			Cl-St			Cl-St			Cl-St			Cl-St			2
3	A-St			St			St			St			St			3
4	Cl			Cl			Cl			Cl			Cl			4
5	A-Cu			A-St			A-St			A-St			A-St			5
6	Fr-St			Cl			Cl			Cl			Cl			6
7	A-Cu			A-St			A-St			A-St			A-St			7
8	St-Cu			St-Cu			St-Cu			St-Cu			St-Cu			8
9	Cl			Cl			Cl			Cl			Cl			9
10	Fr-Cu			Fr-Cu			Fr-Cu			Fr-Cu			Fr-Cu			10
11	Fr-Cu			Fr-Cu			Fr-Cu			Fr-Cu			Fr-Cu			11
12	A-Cu			A-Cu			A-Cu			A-Cu			A-Cu			12
13	A-Cu	W		A-Cu	W		A-Cu	W		A-Cu	W		A-Cu	W		13
14	St-Cu			St-Cu			St-Cu			St-Cu			St-Cu			14
15	St-Cu	W		St-Cu	W		St-Cu	W		St-Cu	W		St-Cu	W		15
16	A-St			A-St			A-St			A-St			A-St			16
17	Nb			Nb			Nb			Nb			Nb			17
18	St-Cu			A-Cu	WSW		A-Cu	WSW		A-Cu	WSW		A-Cu	WSW		18
19	Cl-Cu	W		A-Cu	W		A-Cu	W		A-Cu	W		A-Cu	W		19
20	Fr-Cu			Fr-Cu			Fr-Cu			Fr-Cu			Fr-Cu			20
21	Cl			Cl			Cl			Cl			Cl			21
22	A-Cu			Cl-St			Cl-St			Cl-St			Cl-St			22
23	St-Cu			St			St			St			St			23
24	Nb			St			St			St			St			24
25	Nb			St			St			St			St			25
26	Cl			St			St			St			St			26
27	Cl			St			St			St			St			27
28	Fr-Cu			St			St			St			St			28
29	St-Cu			St			St			St			St			29
30	A-Cu			A-Cu			A-Cu			A-Cu			A-Cu			30

中華民國十八年九月日中各小時雲量 (0-10)

Cloudiness at every Hour of the Daytime, in the Month of September, 1929. (0-10)

日 期 Days of the Month	時間 Hours, Nanking Standard Time.																								日 期 Days of the Month
	1	2	3	4	5	6	7	8	9	10	11	12	13	14	15	16	17	18	19	20	21	22	23	24	
1						10	10	5	9	10	10	9	7	7	5	5	5	6	7	4	9	8			1
2						10	10	9	8	7	10	10	9	9	8	8	10	8	8	6	0	8			2
3						6	10	10	6	6	9	9	8	10	10	10	10	10	10	10	10	10			3
4						4	3	2	2	2	2	3	7	2	2	6	7	3	2	0	0	0			4
5						8	8	9	9	8	10	9	10	10	10	9	9	10	8	5	9	0			5
6						10	10	9	9	8	9	8	10	10	5	4	2	2	1	0	0	0			6
7						10	10	10	10	10	9	10	10	10	10	9	8	10	10	10	10	10			7
8						10	10	10	10	10	10	10	10	9	9	10	10	1	10	10	10	10			8
9						9	9	5	3	2	1	0	1	2	2	1	1	0	0	0	0	0			9
10						0	0	0	2	5	4	3	3	2	3	3	4	4	5	2	0				10
11						0	0	0	3	5	5	6	5	6	4	3	2	2	2	2	2	3			11
12						10	10	10	10	10	10	10	10	10	10	10	9	10	10	10	10	10			12
13						10	10	10	10	10	10	10	10	10	9	9	7	8	10	5	10	10			13
14						10	10	10	10	10	10	10	9	10	7	8	8	10	10	10	10	7			14
15						1	0	0	0	0	2	5	10	10	9	10	10	10	10	10	10	10			15
16						9	8	3	8	9	8	4	7	8	7	8	9	10	10	10	10	10			16
17						10	10	10	10	10	10	10	10	10	10	10	10	10	10	10	10	10			17
18						10	10	10	10	10	10	9	10	10	10	10	10	10	10	10	10	10			18
19						9	10	10	10	10	10	10	10	10	10	10	10	8	5	5	7	6			19
20						1	0	2	2	3	4	4	5	6	3	3	1	1	1	1	0	0			20
21						0	0	0	1	0	0	0	0	0	0	0	0	0	0	0	0	0			21
22						9	9	10	4	1	1	5	5	6	7	8	4	3	1	6	3			22	
23						10	10	10	10	10	8	6	7	9	10	10	10	10	10	10	10	10			23
24						10	10	10	10	10	10	10	10	10	10	10	10	10	10	10	10	10			24
25						10	10	10	10	10	10	10	10	10	10	10	10	10	10	10	10	10			25
26						2	0	0	1	2	3	4	5	5	4	2	1	0	0	0	0	0			26
27						1	0	0	1	1	2	1	1	1	1	1	2	2	0	0	0	0			27
28						5	3	4	5	8	8	7	9	8	4	1	2	6	1	0	0	0			28
29						3	5	7	8	8	8	5	8	9	9	10	8	10	6	8	8	10			29
30						10	10	9	9	10	10	10	10	10	10	8	10	10	8	8	8	5			30

中華民國十八年九月日中各小時能見度 (0-9)

Visibility at every Hour of the Day Time, in the Month of September, 1929. (0-9)

日 期 Days of the Month	時間 Hours, Nanking Standard Time.																								日 期 Days of the Month
	1	2	3	4	5	6	7	8	9	10	11	12	13	14	15	16	17	18	19	20	21	22	23	24	
1						6	7	8	7	7	7	7	7	7	7	7	7	6							1
2						6	6	6	6	7	8	7	7	7	7	7	8	8							2
3						8	7	4	6	7	7	7	7	7	8	8	8	7							3
4						6	7	6	7	7	7	7	7	7	8	8	8	8							4
5						6	5	6	6	7	8	8	8	8	8	8	8	8							5
6						7	7	8	8	8	9	9	9	9	9	8	8	8							6
7						9	7	6	8	8	8	8	8	8	8	8	8	8							7
8						5	5	7	8	8	8	8	8	8	8	8	8	8							8
9						7	7	8	8	8	8	8	8	8	8	8	8	8							9
10						7	6	7	8	8	8	8	8	8	8	8	9	9							10
11						7	5	7	8	8	8	8	8	8	8	8	8	8							11
12						9	7	7	8	8	8	8	8	8	8	8	8	8							12
13						7	7	7	7	7	7	7	7	7	8	8	8	8							13
14						6	5	5	6	7	7	7	7	8	8	8	8	8							14
15						6	7	7	8	8	8	8	8	8	8	8	8	7							15
16						5	5	5	6	6	7	7	8	8	8	8	8	8							16
17						5	5	5	6	6	6	5	5	5	5	4	3	3							17
18						7	7	7	8	8	8	8	8	8	8	8	8	6							18
19						6	5	5	7	7	7	7	7	7	7	7	7	6							19
20						5	5	5	7	8	8	8	8	8	8	8	8	8							20
21						8	5	6	8	9	8	8	8	8	8	8	8	8							21
22						6	6	6	7	7	8	8	8	8	8	8	8	7							22
23						6	4	5	6	7	7	7	7	7	7	7	7	6							23
24						5	5	5	6	6	6	6	6	6	6	6	6	6							24
25						7	7	6	6	7	8	8	8	8	8	8	8	8							25
26						7	7	6	6	7	8	8	8	8	8	8	8	7							26
27						5	4	5	6	7	7	7	7	8	8	8	8	9							27
28						6	6	7	7	7	7	7	8	8	8	8	8	6							28
29						7	5	8	8	7	7	8	8	8	8	8	8	8							29
30						7	5	8	7	7	7	8	8	8	8	8	8	7							30

中華民國十八年九月份氣象綱要

Monthly Summary for September, 1929.

氣 壓 Air Pressure

絕對最高	Extreme Maximum	761.33 ^{mm.}	on 30th. 9-10h.
絕對最低	Extreme Minimum	748.70	on 25th. 4h.
最大每日較差	Maximum Diurnal Range	5.24	on 25th.
平 均	Mean	754.87	

溫 度 Air Temperature

絕對最高	Extreme Maximum	32.1°C	on 4th. 13-14h.
絕對最低	Extreme Minimum	14.9	on 21st. 5-6h. on 30th. 4-6h.
最大每日較差	Maximum Diurnal Range	14.0	on 29th.
最高平均	Mean Maximum	28.4	
最低平均	Mean Minimum	18.4	
平 均	Mean	23.0	

風 Wind

絕對極高風速	Absolute Extreme Velocity	13.1 m/s	on 29th. 2-3h.
絕對最高風速	Absolute Maximum Velocity	10.5 m/s	on 25th. 1-9h. on 29th. 5h.
合共行程	Total Distance Travelled	10063.0 kms	
合成風向	Resultant direction	N 87°50' E	
合成風速	Resultant Velocity	8.5 km/hr	

降 水 量 Precipitation

雨 量	Rainfall	63.0 ^{mm.}	
一日最多量	Greatest in 24 hours	28.1	on 17th.

雜 記 Miscellaneous Informations

晴天日數	Clear days	9
曇天日數	Partly cloudy days	5
陰天日數	Cloudy days	12
雨天日數	Rainy days	4
有露日數	Days with dew	19
有重霧日數	Days with fog	1
有霧日數	Days with mist	1
有低霧日數	Days with ground fog	6
有閃電日數	Days with lightning	1
有日暈日數	Days with solar halo	7
有日華日數	Days with solar corona	1
有月華日數	Days with lunar corona	1
最高氣溫超過三十度之日數	Days with Max. Temp. above 30°C	10
日照總數	Total duration of sunshine	196.9hr.

中華民國十八年九月逐日氣象平均要素

Daily Values of Meteorological Elements in the Month of September, 1929.

日期 Days of the Month	氣壓 Mean Baro- metric Pres- sure 700 ^{mm} 十	溫度 Temperature				絕對 溫度 Absolute Humid- ity mm	相對 溫度 Relative Humid- ity %	露量 A. Amount of Cloud 0-10	日照 時數 Duration of Sun- shine h	雨量 Rain- fall A. Amount mm	下雨 時數 Rain- fall Dur- ation h	風速 Wind Velocity			
		最高 Max.	最低 Min.	較差 Range	平均 Mean							極高 Extr.	極高 Max.	平行 Horizontal	直行 Vertical
1	51.59	30.2	22.4	7.8	25.2	15.68	66.5	7.4	7.1			8.0	6.7	11.3	1.3
2	52.88	30.6	20.7	9.9	24.7	13.44	60.1	8.5	6.6			5.0	5.7	9.7	0.5
3	52.47	31.2	19.6	11.6	24.6	12.70	56.8	9.1	4.7			2.8	5.6	10.5	0.1
4	53.67	32.1	20.8	11.3	25.9	12.65	57.2	2.8	11.3			11.1	9.5	14.9	1.7
5	55.55	30.8	20.0	10.8	24.7	12.83	57.5	8.3	8.2			8.6	8.1	14.0	1.5
6	55.54	29.4	20.4	9.0	24.5	13.21	54.6	5.7	8.8			10.3	9.3	17.2	2.3
7	54.86	28.2	18.1	10.1	23.1	12.75	62.2	9.8	4.8			10.8	8.9	17.7	1.7
8	53.43	29.2	19.5	9.7	23.8	14.86	69.9	9.9	2.1			10.8	8.4	16.6	1.7
9	53.83	30.4	20.1	10.3	24.1	12.57	63.0	2.1	11.0			10.8	9.0	20.3	2.5
10	55.15	30.4	18.4	12.0	23.2	12.23	60.5	2.5	11.7			10.8	8.6	15.6	1.8
11	55.79	29.6	17.5	12.1	23.4	12.39	60.8	2.8	11.6			9.4	8.7	16.4	0.3
12	55.03	28.5	19.4	9.1	23.3	12.44	59.5	9.9	6.3	T		9.2	7.7	15.9	0.4
13	55.01	29.2	20.1	9.1	23.9	13.49	62.4	9.3	2.6	T		6.9	6.6	12.6	0.8
14	54.82	31.8	20.3	11.5	24.8	13.97	62.8	9.8	4.0	T		6.1	4.5	8.9	0.4
15	56.00	29.6	17.8	11.8	24.8	11.27	51.7	6.3	7.2			9.7	8.3	18.0	0.8
16	57.20	29.2	17.2	12.0	23.2	9.33	45.0	8.1	9.2			5.8	5.5	11.4	0.8
17	54.75	23.0	18.3	4.7	20.2	15.40	38.0	10.0	0.0	28.1	12	6.3	8.1	14.4	1.1
18	54.75	23.9	16.3	7.6	19.8	13.76	80.9	9.9	4.2	0.3	2	9.2	7.9	13.1	0.6
19	53.48	23.8	17.2	6.6	20.4	14.91	83.8	8.8	0.2			5.6	5.3	9.6	0.7
20	53.31	28.4	16.6	11.8	21.9	13.41	70.9	2.2	11.0			8.3	7.0	14.8	1.2
21	56.69	28.0	14.9	13.1	21.3	11.16	60.9	0.1	12.0			3.3	5.0	8.3	0.5
22	53.67	30.9	17.5	13.4	23.5	13.92	66.4	5.0	8.0			10.3	10.1	14.4	0.9
23	52.64	31.3	19.0	12.3	24.5	15.73	70.6	9.4	4.2	T		8.3	8.1	16.1	1.3
24	50.91	26.9	21.3	5.6	23.3	19.50	92.2	10.0	0.3	25.4	16	9.2	8.7	17.9	1.1
25	50.87	23.1	17.9	5.2	20.9	17.39	93.9	10.0	0.0	9.2	6	12.2	10.5	22.0	2.6
26	55.39	27.5	15.9	11.6	21.3	13.61	74.0	1.7	11.0			9.7	8.4	11.3	1.5
27	54.94	28.5	16.9	11.6	22.7	14.40	71.7	0.8	10.9			6.7	6.5	10.8	0.9
28	54.33	29.4	19.5	9.9	23.8	15.51	72.4	4.2	10.0			6.4	6.0	9.0	0.7
29	57.93	24.9	18.6	6.3	20.4	11.78	68.8	7.6	7.5			13.1	10.5	21.4	2.9
30	59.84	23.4	14.9	8.5	19.1	10.93	66.8	9.1	2.1			7.2	6.4	13.2	1.1
總數 Totals 或 平均 Means	54.87	28.4	18.4	10.0	23.0	13.61	67.0	6.7	103.9	63.0	26	8.5	7.7	14.0	1.2
準平均 Normals		29.3	18.8	9.1	22.7	—	77.8	5.3	—	91.2	—	—	—	—	—
最高數 Absolute Max.	61.33	*32.1		14.0		20.92				28.1	16	13.1	10.5		
日期 Day	30	4		10		24				17	24	19	25.39		
最低數 Absolute Min.	48.70		-14.9	4.7		8.25	29.4								
日期 Day	25		21.30	17		16	16								

* Highest temperature ever recorded is 36.3° C on Sep. 1st, 1914.
† Lowest temperature ever recorded is 8.5° C on Sep. 26th, 1928.

中華民國十八年九月逐日氣象平均要素

Daily Values of Meteorological Elements in the Month of September, 1929.

日期 Days of the Month	草溫 Grass Min. Temp.	地溫 Earth Temperature at the Depth of								太陽輻力 Solar Radiation		能見度 Visibi- lity	蒸發量 A- mount of Eva- pora- tion	雜項 Miscellaneous Information
		0 cm	5 cm	10 cm	20 cm	25 cm	50 cm	75 cm	100 cm	氣球 B. Bulb	白球 W. Bulb			
		°C	°C	°C	°C	°C	°C	°C	°C	°C	°C			
1	21.0	23.7	26.8	26.4	26.9	26.8	25.8	24.8	23.8	53.7	40.0	6.9	6.0	☉ ☽ ☿
2	19.5	27.9	26.8	26.6	26.5	26.5	25.7	24.8	23.7	54.5	43.0	6.9	6.8	☉ ☽ ☿
3	15.0	26.0	24.8	24.6	25.4	25.8	25.4	24.7	23.8	54.6	41.4	7.0	9.0	☉ ☽ ☿ ☼
4	16.4	30.4	26.2	26.0	25.8	25.6	25.3	24.5	23.7	51.8	41.5	7.2	9.2	☉ ☽ ☿
5	18.0	29.9	26.2	26.0	26.6	25.5	25.0	24.4	23.6	56.0	41.0	7.4	8.8	☉ ☽
6	18.8	30.0	26.0	26.0	25.0	25.4	24.8	24.8	23.4	57.5	42.5	8.2	9.2	☉ ☽
7	15.8	27.0	24.8	24.6	24.7	24.8	24.6	24.2	23.5	52.0	40.0	7.9	7.6	☉ ☽ ☿ ☼
8	17.4	31.6	25.1	24.0	24.3	24.6	24.5	24.1	23.7	49.5	38.5	7.5	5.8	☉ ☽
9	18.0	31.0	26.4	26.0	26.0	24.6	24.3	23.9	23.4	52.0	39.0	7.8	8.2	☉ ☽
10	13.8	34.4	25.3	24.9	24.4	24.5	24.2	23.8	23.3	50.0	38.5	7.8	8.1	☉ ☽
11	15.7	34.5	26.0	25.4	24.4	24.4	24.1	23.7	23.4	52.0	41.0	7.6	8.4	☉ ☽
12	15.1	29.9	25.6	25.4	24.5	24.4	24.1	23.6	23.1	53.8	39.4	8.0	8.0	☉ ☽
13	17.3	30.0	25.8	25.2	24.4	24.3	23.9	23.5	23.0	53.4	40.8	7.5	7.6	☉ ☽
14	17.0	32.0	26.0	25.4	24.6	24.6	23.9	23.5	23.0	58.0	42.5	6.9	7.5	☉ ☽
15	15.8	34.0	26.4	25.8	24.4	24.3	23.9	23.4	22.9	55.3	41.4	7.6	8.6	☉ ☽ ☼
16	14.8	30.2	24.0	24.4	24.2	24.1	23.8	23.4	22.8	52.2	40.0	7.0	10.6	☉ ☽
17	17.6	24.6	23.1	23.0	23.4	23.8	23.7	23.4	22.8	37.4	23.0	4.8	2.5	☉
18	15.6	26.2	22.8	22.4	22.5	23.8	23.4	23.2	22.8	55.0	45.0	7.6	3.1	☉
19	15.0	21.4	21.7	21.9	22.6	23.2	23.2	23.1	22.7	37.4	29.0	6.6	2.7	☉ ☽
20	15.5	27.1	23.9	23.2	22.6	23.0	23.0	22.9	22.6	51.7	40.5	6.9	6.0	☉ ☽ ☿
21	10.2	25.3	22.0	22.0	22.2	22.9	23.0	22.8	22.5	47.2	38.4	7.7	7.3	☉ ☽ ☿
22	13.4	25.5	23.4	23.2	22.8	23.0	22.9	22.8	22.7	50.0	40.0	7.3	7.1	☉ ☽ ☿
23	16.4	25.2	23.6	23.4	23.1	23.3	22.9	22.7	22.4	51.9	41.2	6.4	6.8	☉ ☽ ☿ ☼
24	20.6	22.6	23.3	23.3	23.4	23.5	23.1	22.7	22.4	40.0	34.0	6.3	1.6	☉
25	17.0	25.0	23.8	23.8	23.6	23.6	23.1	22.7	22.3	40.0	33.0	5.6	1.2	☉
26	14.0	24.8	22.8	22.6	22.6	23.2	23.0	22.7	22.3	49.8	38.7	7.2	4.0	☉ ☽
27	12.8	23.5	23.2	23.1	22.8	23.2	23.0	22.7	22.3	47.2	37.5	7.5	5.7	☉ ☽ ☿
28	18.6	29.9	23.6	23.8	23.4	23.3	23.0	22.7	22.3	55.2	42.7	6.9	4.6	☉ ☽ ☿
29	14.9	24.8	22.9	22.6	21.3	22.3	23.0	22.6	22.2	48.2	35.2	7.2	5.7	☉ ☽
30	13.0	26.3	21.6	21.8	22.2	22.9	22.9	22.6	22.3	48.2	34.0	7.3	5.5	☉
總數 Totals 或 平均 Means	16.1	28.0	24.5	24.2	24.0	24.2	23.9	23.5	23.0	50.2	38.8	7.2	6.5	

中華民國十八年九月各小時氣象平均要素								
Mean Hourly Values of Meteorological Elements in the Month of September, 1929.								
南京時間 Hours, Nanking Standard Time	氣壓 Barometric Pressure	溫度 Tempera- ture	濕度 Humidity		雲量 Mean Amount of Cloud	雨量 Rainfall Amount	能見度 Visibility	風速 Wind Velocity
			絕對 Absolute	相對 Relative				
	700 mm+	°C	mm	%	0-10	mm	0-6	km/hr
1	54.91	20.5	13.50	75.1		1.5		12.5
2	54.77	20.3	13.56	78.3		0.8		14.4
3	54.66	20.0	13.91	80.1		7.8		13.5
4	54.61	19.7	13.96	81.7		8.0		12.6
5	54.72	19.4	14.02	83.1		2.3		12.4
6	54.92	19.1	13.95	84.5	6.9	4.9	6.3	11.2
7	55.22	19.6	14.25	83.5	6.8	1.9	5.6	11.2
8	55.42	21.5	14.75	77.3	6.5	0.5	6.1	11.3
9	55.61	23.5	14.78	69.2	6.7	0.2	7.0	12.1
10	55.72	25.0	14.07	60.9	6.8	0.3	6.4	13.8
11	55.50	26.1	13.68	55.7	7.1	0.4	7.6	15.2
Mean 午正	55.04	26.7	13.38	52.8	6.9	0.7	7.6	15.7
12	54.55	27.1	13.28	51.0	7.5	5.2	7.7	15.9
13	54.33	27.3	13.25	50.6	7.6	5.6	7.7	16.1
14	54.03	27.4	13.37	50.6	6.8	3.7	7.7	15.7
15	54.01	27.0	13.15	51.4	6.8	2.8	7.8	16.2
16	54.16	25.9	13.02	53.7	6.7	2.7	7.6	15.7
17	54.20	24.3	13.06	58.9	6.9	4.8	7.1	13.5
18	54.48	23.1	13.17	63.6	6.2	2.0		14.0
19	54.92	22.5	13.16	65.8	5.7	1.5		15.1
20	55.24	22.0	13.19	67.3	6.3	1.3		15.2
21	55.28	21.6	13.27	69.3	5.4	2.1		15.0
22	55.28	21.3	13.20	70.4		1.4		14.2
Midn. 子正	55.28	20.8	13.24	72.4		5.1		12.8
Mean	54.87	23.0	13.61	67.0	6.7		7.2	14.0

本期印行之外埠報告地名表

List of stations whose data appear in this issue

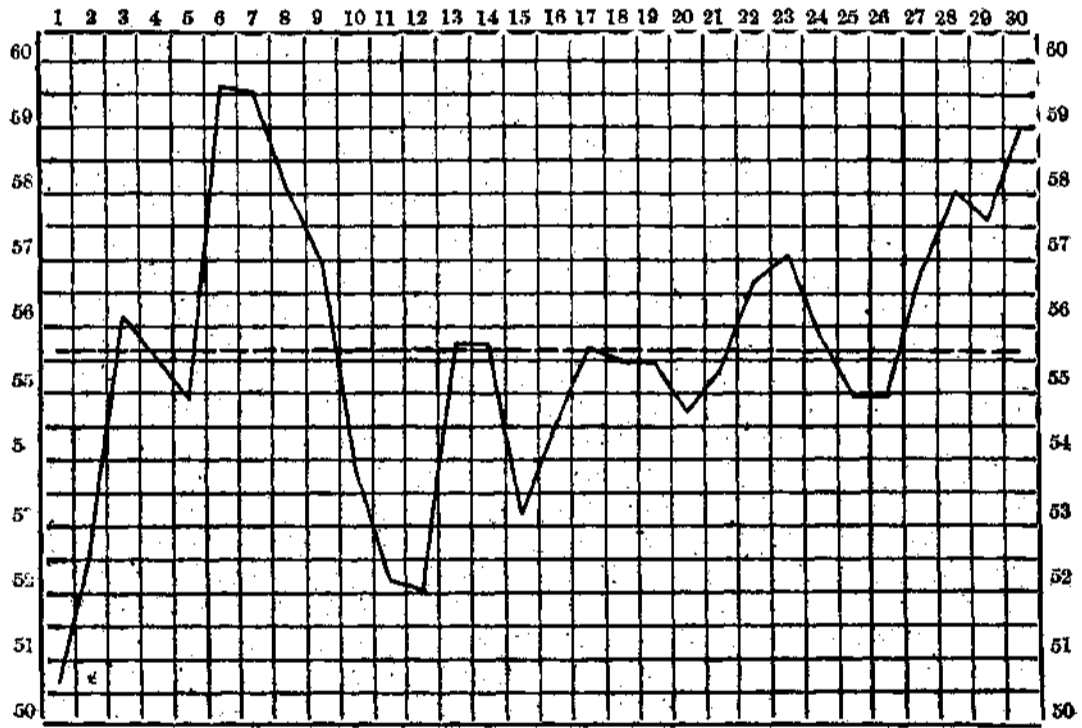
1 學校測候所 College Stations

廣州 Canton	廈門 Amoy	昆明 Kunming
南通 Nantung	徐州 Süchow	太原 Taiyuan
保定 Paoting	北平 Peiping	公主嶺 Kungohlung

2 海關測候所 Custom Stations

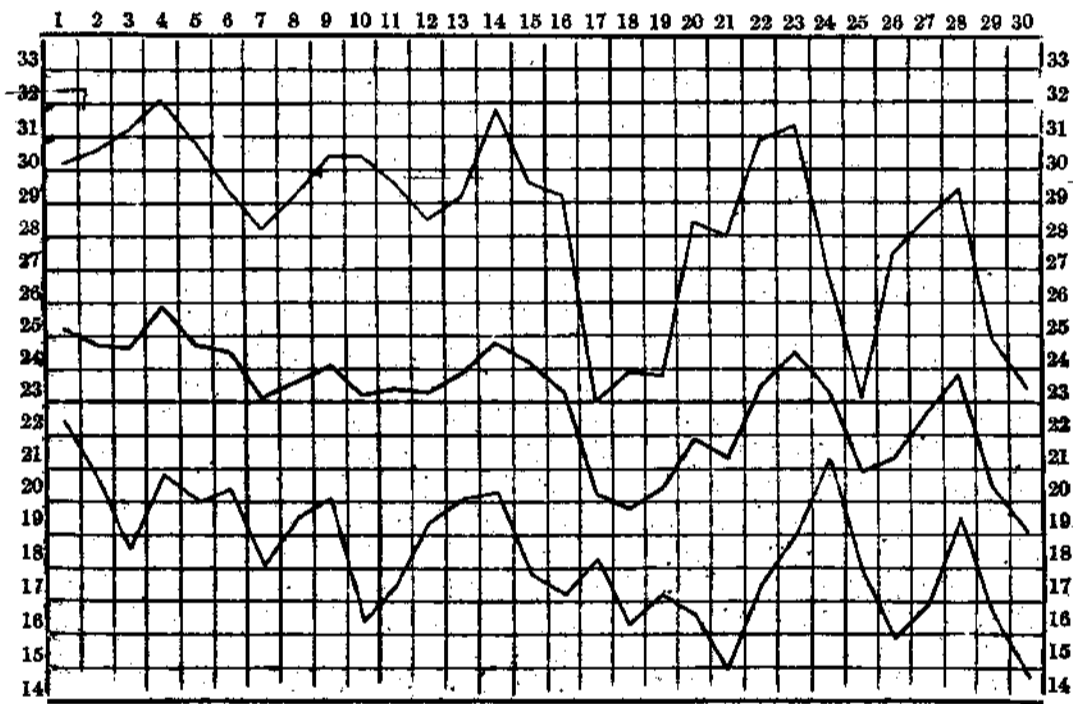
臨高 Lamko	瓊州 Kiungchow	北海 Pakhoi
龍州 Lungchow	遮浪角 Chilang Point	石碑山 Breaker Point
三水 Samahui	廣州 Canton	東澎島 Lamooks
汕頭 Swatow	梧州 Wuchow	東旋島 Chapel Island
廈門 Amoy	騰越 Tengyueh	烏邱嶼 Ockseu
牛山島 Turnabout	東犬 Middle Dog	福州 Pagoda Anchorage
東湧 Tung Yung	溫州 Wenchow	長沙 Changsha
北魚山 Peiyuahan	岳州 Yochow	重慶 Chungking
九江 Kiukiang	鎮海 Chinhai	小龜山 Steep Island
漢口 Hankow	宜昌 Ichang	大陂山 Guzlaff
花鳥山北鳥 North Saddle	蕪湖 Wuhu	滬淞 Woosung
佘山 Shaweishan	鎮江 Chinkiang	瑛瑯島 S.E. Promontory
成山嶼 N.E. Promontory	芝罘 Chefoo	飛磯島 Howki
塘沽 Tangku	萊島 Chinwangtao	安東 Antung
牛莊 Newchwang	愛璦 Aigun	

中華民國十八年九月份氣壓變遷圖 (700^{mm}+)
 The March of Barometric Pressure in the Month of September, 1929 (700^{mm} +)

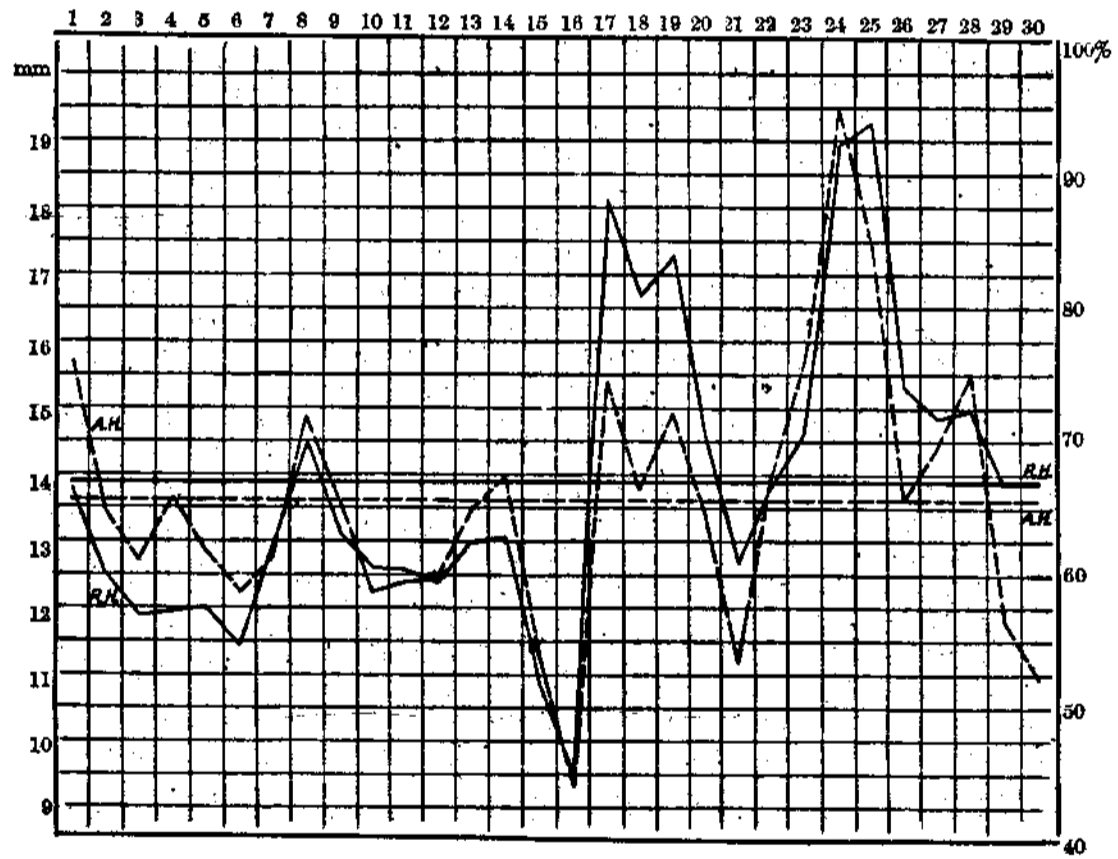


中華民國十八年九月份溫度變遷圖(°C)

The March of Temperature in the Month of September, 1929 (°C.)

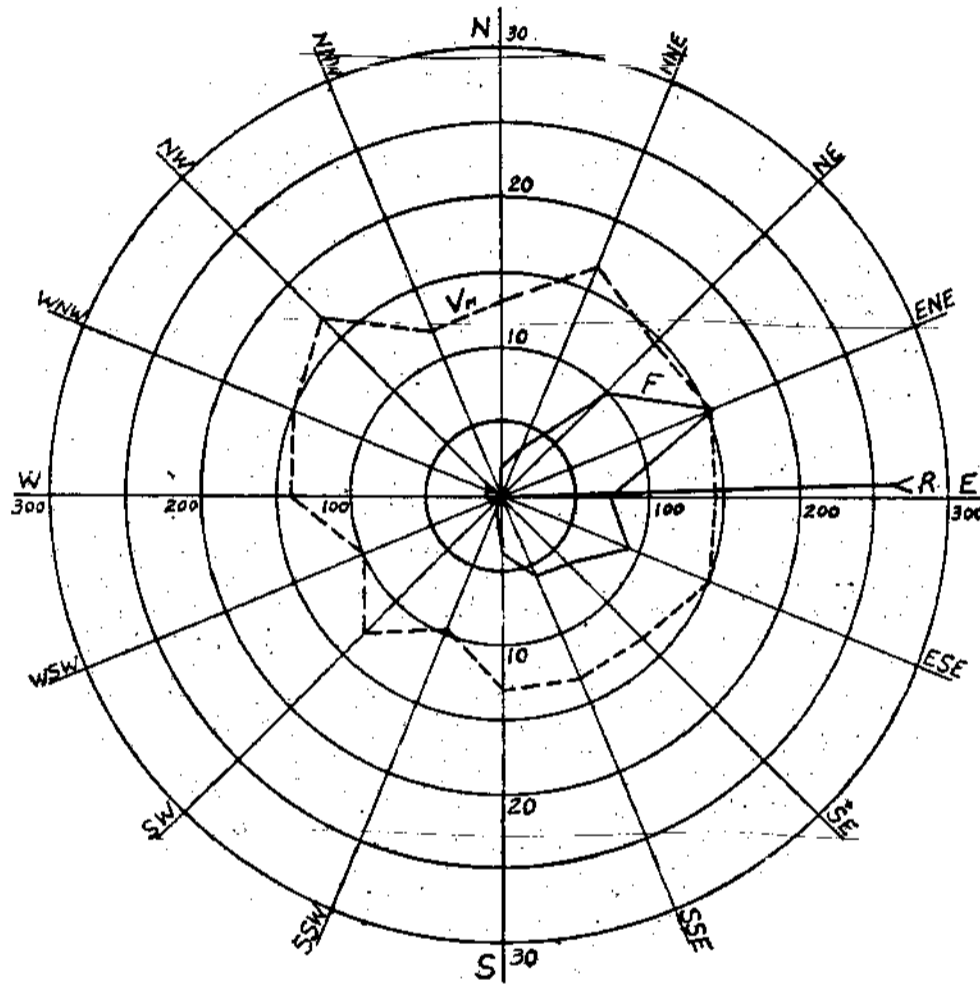


中華民國十八年九月份絕對濕度與相對濕度變遷圖
The March of Absolute and Relative Humidity in the Month of September, 1929



中華民國十八年九月份風向圖

Wind Rose for September, 1929.



F.—FREQUENCY

V_m .—MEAN VELOCITY

R.—RESULTANT DIRECTION

DIRECTIONS	N	NNE	NE	ENE	E	ESE	SE	SSE	S	SSW	SW	WSW	W	WNW	NW	NNW	C	V	
FREQUENCY	21	26	29	155	72	93	68	57	36	9	3	6	12	9	15	1	16	16	
%	2.9	3.6	3.7	21.5	10.1	12.5	9.3	7.7	4.8	1.2	0.4	0.8	1.7	1.2	2.1	0.1	2.1	2.2	
DISTANCE TRAVELLED	KN	275.0	601.0	1446.0	2280.0	1061.5	1304.5	842.0	758.0	496.0	96.0	20.0	58.5	167.5	126.0	354.0	12.0	79.0	
MEAN VELOCITY	KN	13.1	16.7	14.6	15.3	14.5	15.1	12.4	13.3	12.0	9.6	13.0	9.8	14.0	16.0	16.9	12.0	6.6	
TOTAL DISTANCE TRAVELLED .0088.0 KMS.					RESULTANT DIRECTION N 57° 30' E.					RESULTANT VELOCITY 8.5 KM/HR.									

中華民國十八年九月廣州逐日氣象平均要素

Daily Values of Meteorological Elements at Canton in the Month of September, 1929.

日期 Days of the Month	氣壓 Mean Baro- metric Pres- sure	溫度 Temperature				絕對 濕度 Absolute Humi- dity	相對 濕度 Relative Humi- dity	雲量 Mean A- mount of Cloud	日照 時數 Duration of Sun- shine	雨量 Rain- fall A- mount	下雨 時數 Rain- fall Dura- tion	風向 Wind Direc- tion	風速 Wind Veloc- ity	雜項 Miscellaneous Information
		最高 Max.	最低 Min.	較差 Range	平均 Mean									
	700 ^{mm} ₊	°c	°c	°c	°c	mm	%	0-10	h	mm	h		m/s	
1	58.57	31.2	24.0	7.2	27.4	23.05	85.3	9.3	0.8	28.4	10.0	NE	2.6	●
2	59.17	33.6	24.6	9.0	28.7	23.42	78.0	5.3	7.7			ENE	1.7	●
3	58.23	35.0	23.5	11.5	28.9	22.36	74.0	2.0	10.4			NNE	1.4	○
4	57.13	34.0	24.2	9.8	28.1	22.14	77.8	2.0	9.0	12.0	2.0	N	2.3	●
5	57.77	33.0	24.0	9.0	27.1	23.02	85.3	8.0	5.1	28.8	7.0	NE	2.7	●
6	59.02	32.2	24.3	7.9	28.1	23.26	81.5	7.0	6.5	17.6	4.0	NE	2.2	●
7	58.93	32.9	24.4	8.5	28.9	23.03	75.8	5.0	9.7			NW	2.3	●
8	57.62	32.0	23.5	8.5	28.4	19.80	68.0	0.8	11.5			N	3.5	○
9	58.22	31.5	22.9	8.6	27.6	20.86	73.3	0.8	11.5			N	4.9	○
10	59.82	32.0	23.2	8.8	27.8	20.03	70.0	3.5	9.6			N	3.5	●
11	60.08	32.4	23.6	8.8	27.8	18.77	66.3	2.3	10.8			N	2.5	○
12	60.15	32.9	23.6	9.3	28.3	20.14	68.8	3.0	10.8			E	10.0	●
13	60.92	32.1	24.2	7.9	27.5	19.54	70.5	5.3	4.2			ESE	1.9	●
14	62.83	30.5	24.0	6.5	26.1	21.60	84.3	7.3	0.8	28.8	3.0	SW	1.9	●
15	62.62	32.0	23.0	9.0	26.7	23.71	85.8	7.8	5.0	3.0	1.0	SSW	0.8	●
16	62.27	32.8	24.0	8.8	28.1	21.93	73.5	4.5	9.0			SSE	1.4	●
17	61.86	31.5	24.0	7.5	27.6	21.40	75.3	3.8	9.5			SE	1.6	●
18	61.17	33.0	23.5	9.5	28.0	21.49	74.0	1.3	9.6			NE	2.1	○
19	61.62	30.5	24.4	6.1	27.3	15.44	55.0	6.8	7.3			N	5.5	●
20	61.97	32.8	23.7	9.1	27.7	18.30	63.5	7.5	4.4			NNE	3.9	●
21	62.98	33.5	24.5	9.0	28.7	21.16	69.3	5.5	7.0			ESE	1.7	●
22	62.15	33.8	25.0	8.8	29.1	21.54	69.8	4.5	9.8			SE	0.9	●
23	61.73	33.4	24.4	9.0	28.7	21.74	72.3	4.8	10.7			SE	1.3	●
24	62.63	33.2	25.3	7.9	28.5	21.71	73.5	5.8	9.3			E	1.1	●
25	61.82	33.1	23.8	9.3	28.1	21.10	72.5	6.5	9.1			W	0.9	●
26	60.37	33.8	23.8	10.0	29.1	21.10	68.0	3.5	10.0			NNW	2.0	●
27	61.13	32.0	23.5	8.5	28.1	20.43	70.5	6.0	7.3			N	1.9	●
28	61.17	33.7	24.7	9.0	29.0	22.01	72.3	5.8	7.8			NNW	1.3	●
29	62.35	27.7	24.4	3.3	26.4	20.76	81.5	9.3	0.0	T		NW	2.8	●
30	63.90	29.1	23.9	5.2	26.1	19.26	75.8	9.3	0.0			NE	1.7	●
總數 或 平均	Totals or Means	60.67	32.3	24.0	8.4	27.9	21.14	73.7	5.3	23.3	11.6	27.0		2.2

地點: 廣州中山大學農林科 北緯 Lat. 23° 05' N.; 東經 Long. 113° 17' E.

Location: Sun Yat-Sen University, Canton. 高度 Altitude 27.5 M.

觀測時間 Time of Observation: 2°, 6, 10, 14, 18, 22° hrs.

* 得自自記儀器 Taken from Self recording Instruments.

中華民國十八年九月廈門逐日氣象平均要素

Daily Values of Meteorological Elements at Amoy in the Month of September, 1929.

日期 Days of the Month	氣壓 Mean Baro- metric Pres- sure	溫度 Temperature				絕對 濕度 Absol- ute Humi- dity	相對 濕度 Rela- tive Humi- dity	雲量 Mean A- mount of Cloud	日照 時數 Dura- tion of Sun- shine	雨量 Rain- fall A- mount	下雨 時期 Rain- fall Dura- tion	風向 Wind Direc- tion	風速 Wind Vele- city	雜項 Miscellaneous Information	
		最高 Max.	最低 Min.	變差 Range	平均 Mean										
	700 ^{mm} ₊	°c	°c	°c	°c	mm	%	0-10	h	mm	h	6am	mi/hr		
1	60.1	36.6	26.4	10.2	31.3		77	0				W	7.3		
2	59.8	34.4	25.8	8.6	30.0		79	1				W	9.0		
3	57.7	35.2	24.0	12.2	30.4		75	1				W	10.1		
4	57.2	35.0	26.4	9.6	31.9		73	2				E	13.4		
5	59.5	33.4	26.8	6.6	28.9		76	10				E	11.2		
6	59.9	33.0	25.4	7.8	28.2		61	6				E	13.6		
7	59.7	34.4	27.0	7.4	29.9		69	1				N	11.0		
8	56.4	35.2	25.0	10.2	29.7		73	1				W	9.2		
9	57.4	33.8	25.0	8.9	29.7		71	5				N	9.3		
10	59.6	34.2	28.2	8.0	30.2		67	4				E	11.7		
11	60.5	34.2	24.2	10.0	29.2		60	3				ENE	11.8		
12	60.6	33.2	21.4	8.8	29.3		67	2				ENE	11.0		
13	52.5	35.2	25.0	10.2	30.3		69	2				ENE	8.3		
14	62.3	33.2	26.4	7.8	29.6		74	1				W	7.0		
15	62.5	34.4	24.0	10.4	29.4		73	5				NNW	8.9		
16	62.9	33.2	23.2	10.0	27.2		81	0				NW	10.1		
17	62.0	32.4	25.6	6.8	29.1		69	1				NE	7.4		
18	60.7	34.4	24.8	9.6	29.6		77	0				N	11.7		
19	62.0	34.2	28.6	5.6	30.7		71	1				E	11.5		
20	63.5	35.4	24.8	10.6	29.4		81	8				E	11.4		
21	63.4	34.4	24.0	10.4	28.5		79	0				N	10.3		
22	62.8	32.6	23.8	8.8	28.0		82	5				E	7.9		
23	61.6	32.4	23.8	8.6	28.7		79	2				SE	7.1		
24	62.9	33.6	26.2	7.4	29.7		75	0				SE	8.7		
25	61.0	33.4	24.0	9.4	29.2		78	1				W	10.0		
26	60.4	34.4	25.6	8.8	29.3		81	4				W	9.2		
27	61.4	31.8	23.4	8.4	28.0		80	10				E	9.6		
28	60.9	32.2	25.2	7.0	29.1		78	8				N	10.1		
29	63.4	33.6	25.0	8.6	28.6		75	6				N	8.8		
30	64.4	30.8	23.2	7.0	26.9		73	7				ENE	9.8		
總數 或 平均	Totals or Means	60.6	33.9	25.1	8.8	29.3		74.4	3.6					9.9	

地點: 廈門大學壩科

北緯 Lat. 24°29' N; 東經 Long. 118°04' E.

Location: University of Amoy

高度 Altitude. 5.2 M.

觀測時間 Time of Observation: 6, 14, 17 hrs.

中華民國十八年九月昆明逐日氣象平均要素

Daily Values of Meteorological Elements at Kunming in the Month of September, 1929.

日期 Days of the Month	氣壓 Mean Baro- metric Pres- sure	溫度 Temperature				絕對 濕度 Absolute Humid- ity	相對 濕度 Rela- tive Humid- ity	雲量 Mean A- mount of Cloud	日照 時數 Dura- tion of Sun- shine	雨量 Rain fall A- mount	下雨 時期 Rain fall Dura- tion	風向 Wind Direc- tion	風速 Wind Veloc- ity	雜項 Miscellaneous Information
		最高 Max.	最低 Min.	較差 Range	平均 Mean									
	600 ^{mm} +	°c	°c	°c	°c	mm	%	0-10	h.	mm	h.		m/s	
1	01.50	23.3	17.5	5.8		13.72	70.5	2.0					1.4	○
2	02.25	21.5	16.4	5.1		11.63	70.5	9.5					4.6	⊙
3	01.75	22.5	16.6	5.9		13.42	76.5	6.5		0.1	1		0.4	● P
4	01.00	23.0	18.1	4.9		15.00	73.5	4.0		3.0	2		3.9	●
5	01.25	25.4	18.4	7.0		14.55	71.0	9.4		37.3	3		2.9	● T
6	02.00	23.0	17.0	6.0		13.89	76.5	6.0		4.2	1		1.3	● <
7	01.40	21.1	16.0	5.1		13.71	77.0	9.8		1.5	2		1.5	● P
8	01.65	20.7	17.1	3.6		13.51	79.0	9.9		8.3	1		1.3	●
9	01.70	19.6	15.2	4.4		13.06	84.5	10.0		11.2	2		1.1	● ≡
10	01.80	19.7	16.2	3.5		13.58	84.5	7.5		59.5	14		1.4	● ≡ C
11	01.80	21.5	17.0	4.5		14.68	83.0	6.5		0.7	1		2.5	●
12	01.50	21.6	17.6	4.0		14.39	77.5	5.0		0.3	1		1.7	●
13	01.90	22.6	16.9	5.7		14.19	82.5	7.5					1.4	● T < P
14	02.75	24.1	16.4	7.7		12.96	81.0	6.4		0.7	1		0.9	● P
15	03.00	19.9	16.2	3.7		13.28	84.5	9.9		3.7	2		0.6	● T
16	02.50	20.0	15.6	4.4		12.38	89.5	10.0		42.8	8		1.3	● ∞
17	02.50	19.7	15.0	4.7		12.68	87.5	9.5		33.7	7		0.9	● ∞
18	05.10	18.5	11.6	6.9		9.51	89.0	10.0		12.0	6		0.9	● ≡
19	06.00	17.2	11.9	5.3		9.67	82.5	9.7		T			0.6	⊙ ∞
20	04.60	18.2	10.4	7.8		10.25	83.0	5.5					0.9	● P
21	03.80	20.9	11.8	9.1		11.89	81.0	4.6		T			0.6	●
22	02.25	19.3	15.6	3.7		12.45	93.0	10.0		13.1	6		0.9	● ≡
23	01.25	19.1	15.4	3.7		12.53	90.0	10.0		14.3	5		0.6	● ∞
24	01.25	20.2	15.8	4.4		13.55	84.5	8.8		1.2	2		0.8	●
25	02.00	18.8	15.2	3.6		12.21	87.0	9.3		7.5	5		6.1	●
26	01.25	18.0	15.0	3.0		11.78	87.0	9.5		1.9	1		1.3	●
27	03.10	18.5	15.0	3.5		11.96	87.0	8.0		15.5	3		0.9	● T C
28	02.85	20.9	16.0	4.9		12.76	84.5	6.0		0.1	1		2.9	● T
29	04.85	18.2	14.0	4.2		10.72	86.5	10.0		7.3	2		1.5	● ∞
30	04.75	16.8	13.8	3.0		10.36	83.0	10.0		0.1	1		1.7	● ∞
總數 或 平均 Totals or Means	02.54	20.5	15.5	5.0		12.68	82.2	8.0		260.0	77		1.6	

地點: 昆明第一測候所 北緯 Lat. 25°04' N.; 東經 Long. 102°45' E.

Location: 1st Meteorological Station, Kunming. 高度 Altitude 1960.0 M.

測候時間 Time of Observations 6, 18 hrs.

*海空全氣壓均 Taken from Aneroid Barometer.

中華民國十八年九月南通逐日氣象平均要素

Daily Values of Meteorological Elements at Nantung in the Month of September, 1929.

日期 Days of the Month	氣壓 Mean Baro- metric Pres- sure	溫度 Temperature				絕對 溫度 Absolute Humid- ity	相對 溫度 Rela- tive Humi- dity	雲量 Mean A- mount of Cloud	日照 時數 Duration of Sun- shine	雨量 Rain- fall A- mount	下雨 時數 Rain- fall Du- ration	風向 Wind Di- rec- tion	風速 Wind Ve- locity	雜項 Miscellaneous Information
		最高 Max	最低 Min.	較差 Range	平均 Mean									
	700 ^{mm} +	°c	°c	°c	°c	mm	%	0-10	h.	mm	h		km/hr	
1	48.15	31.5	23.5	8.0	29.4	19.28	71.0	8.2	10.0			WNW	19.9	☉ ≡
2	49.61	29.4	21.2	8.2	24.4	13.67	61.5	10.0	6.4			WNW	18.3	☉ ≡
3	49.83	29.8	21.9	7.9	26.0	13.17	63.0	8.5	9.5			SE	21.5	☉ ⊕
4	50.87	29.5	21.8	7.7	25.6	13.32	66.2	2.3	11.6			ENE	27.1	○
5	52.71	28.4	20.1	8.3	23.7	13.35	63.2	9.7	8.8			ENE	21.1	☉ ≡
6	52.49	27.6	20.1	7.5	23.4	13.20	63.3	6.8	9.8			NNE	24.4	● ≡
7	51.40	26.8	18.8	8.0	23.1	13.32	64.5	10.0	10.0			NE	29.3	☉
8	49.77	26.2	20.1	6.1	23.2	14.77	70.5	9.7	0.8			NNE	34.8	☉ ≡
9	49.91	26.6	20.4	6.2	23.0	12.85	62.5	3.7	11.8			N	35.9	●
10	51.13	27.8	17.7	10.1	22.8	13.10	65.0	3.5	11.0			NNE	31.3	● ≡
11	52.76	28.6	18.7	9.9	23.3	12.13	58.3	4.2	10.6			NNE	29.0	● ≡
12	52.33	29.2	19.1	10.1	23.1	14.13	67.8	9.8	4.3	T	0.4	NE	16.1	● ⊂
13	52.39	29.2	19.7	9.5	22.7	13.42	65.8	7.0	5.6	1.2	1.7	E	17.1	●
14	51.99	30.8	18.9	11.9	24.7	13.57	59.3	6.7	9.6			E	12.1	● ≡
15	52.44	28.6	21.1	7.5	23.9	12.93	60.0	4.2	10.3			N	21.6	● ≡ ⊂
16	54.19	30.1	19.2	10.9	23.9	10.68	50.3	8.3	9.2			W	16.5	☉ ≡
17	52.77	24.6	19.7	4.9	22.2	13.70	69.2	10.0	0.0	T	3.3	ESE	33.1	● ≡
18	51.02	23.6	18.0	5.6	19.9	13.55	79.2	10.0	2.1	0.7	3.8	WSW	35.0	●
19	54.96	24.4	16.6	7.8	20.8	14.75	81.5	10.0	0.6			NW	22.4	☉
20	55.15	26.8	18.2	8.6	22.0	11.30	58.8	1.5	10.6			NNE	30.4	○
21	53.78	28.6	15.7	12.9	21.9	11.15	59.0	0.0	12.0			NE	20.0	○
22	51.67	29.2	17.2	12.0	23.0	12.55	62.0	6.5	10.4			ESE	21.1	●
23	50.79	28.0	17.4	10.6	22.7	15.60	77.8	10.0	8.8			ESE	32.1	☉
24	50.07	22.4	20.2	2.2	21.1	17.68	95.5	10.0	0.0	18.3	18.4	ESE	43.3	● ≡ ≡
25	46.77	27.3	20.2	7.1	22.7	18.70	91.3	10.0	3.2	34.6	14.0	W	38.1	● ≡ ≡ ≡
26	51.12	25.0	17.2	7.8	21.5	13.12	70.5	5.0	10.8			N	26.8	●
27	52.31	26.4	17.2	9.2	22.0	15.62	80.3	3.8	9.0			NNE	18.3	● ≡
28	51.15	28.3	18.5	9.8	23.6	15.73	74.0	7.0	7.8			E	18.9	● ≡
29	53.69	23.2	18.1	5.1	19.6	10.42	62.3	4.5	10.4			N	33.0	●
30	56.43	24.4	14.4	10.0	19.5	11.33	68.2	8.7	6.7			NE	22.0	☉
總數 或 平均 Totals or Means	51.79	27.41	19.03	8.38	22.89	12.74	67.4	7.0	231.45	54.8	36.6	NNE	25.7	
準平均 Normal	50.34	26.69	19.58	7.11	22.34	16.11	79.5	7.3	165.29	131.9	90.1		28.3	

地點: 南通軍山觀象台 北緯 Lat. 31°55' N.; 東經 Long. 120°55' E.
 Location: Chun Shan Observatory, Nantung. 高度 Alt. 110.4 M.
 觀測時間 Time of Observation 3, 6, 9, 12, 15, 18, 21, 24 hrs.
 得自自記儀器 Taken from Self recording Instruments.

中華民國十八年九月徐州逐日氣象平均要素

Daily Values of Meteorological Elements at Sūchow in the Month of September, 1929.

日期 Days of the Month	氣壓 Mean Baro- metric Pres- sure	溫度 Temperature				絕對濕度 Absolute Humi- dity	相對濕度 Rela- tive Humi- dity	雲量 Mean A- mount of Cloud	日照時數 Dura- tion of Sun- shine	雨量 Rain- fall A- mount	下雨時數 Rain- fall Dur- ation	風向 Wind Direc- tion	風速 Wind Velo- city	雜項 Miscellaneous Information
		最高 Max.	最低 Min.	較差 Range	平均 Mean									
	700 ^{mm} ₊	°c	°c	°c	°c	mm	%	0-10	h.	mm	h	km/hr		
1	61.09	27.5	18.2	9.3	22.3		67.9	10.0	0.0			W	9.0	☁ ☁ ☁
2	61.56	32.5	16.1	16.4	24.3		54.2	0.0	10.9			NW	6.9	☁ ☁ ☁
3	60.78	33.2	11.3	22.0	22.2		37.9	4.7	10.2			SW	4.8	☁ ☁ ☁
4	62.38	32.7	12.7	20.0	22.7		44.3	2.2	9.7			E	8.0	☁ ☁ ☁
5	64.23	33.3	8.3	25.0	20.8		45.1	8.2	1.4			SE	5.9	☁ ☁ ☁
6	64.12	33.4	9.5	23.9	21.4		47.1	3.7	8.4			SE	3.7	☁ ☁ ☁
7	63.44	33.5	11.6	21.9	22.5		46.4	8.7	3.2			SE	3.8	☁ ☁ ☁
8	63.19	31.1	13.4	17.7	22.2		51.7	9.7	0.0			NE	10.1	☁ ☁ ☁
9	63.49	32.5	11.3	21.2	21.9		54.1	0.7	10.2			E	10.9	☁ ☁ ☁ ☁
10	64.31	31.4	12.1	19.3	21.7		46.0	2.7	7.7			E	12.8	☁ ☁ ☁ ☁
11	64.87	30.4	11.7	18.7	21.0		48.1	4.5	9.7			E	10.4	☁ ☁ ☁ ☁
12	64.43	29.1	13.9	15.2	21.5		48.2	10.0	0.0	T		E	11.9	☁ ☁ ☁ ☁
13	63.83	31.1	18.6	12.5	24.8		58.1	5.0	2.1			SE	4.8	☁ ☁ ☁ ☁
14	63.43	29.8	19.6	10.2	24.7		57.6	7.7	2.1			NW	7.3	☁ ☁ ☁ ☁
15	65.44	28.2	14.4	13.8	21.3		51.1	9.2	3.9			N	10.7	☁ ☁ ☁ ☁
16	66.10	29.6	9.8	19.8	19.7		45.8	7.2	5.4			N	2.8	☁ ☁ ☁ ☁
17	65.08	19.6	14.4	5.2	17.1		71.5	10.0	0.0	10.7		SW	6.5	☁ ☁ ☁ ☁
18	64.23	24.4	14.8	9.6	19.6		86.9	7.0	4.5	1.2		W	3.0	☁ ☁ ☁ ☁
19	66.24	28.1	12.8	15.3	20.4		69.6	2.0	9.5			S	5.5	☁ ☁ ☁ ☁
20	66.95	29.3	13.7	15.6	21.5		65.1	0.7	9.7			SE	0.3	☁ ☁ ☁ ☁
21	65.20	30.2	14.0	16.2	22.1		55.4	3.0	8.9			S	6.9	☁ ☁ ☁ ☁
22	61.95	32.4	13.3	19.1	22.8		49.9	2.0	9.1			S	5.3	☁ ☁ ☁ ☁
23	60.26	33.7	13.5	20.2	23.6		62.9	6.5	9.2			SE	10.7	☁ ☁ ☁ ☁
24	61.47	22.9	18.8	4.1	20.8		94.8	10.0	0.0	5.2		E	30.8	☁ ☁ ☁ ☁
25	61.75	22.7	17.3	5.4	20.0		88.8	9.5	1.4	6.2		NE	24.9	☁ ☁ ☁ ☁
26	63.19	28.6	11.6	17.0	20.1		73.9	2.2	9.6			W	2.3	☁ ☁ ☁ ☁
27	61.74	29.4	18.6	10.8	24.0		69.5	5.5	9.0			S	5.7	☁ ☁ ☁ ☁
28	61.48	29.0	14.9	14.1	21.9		55.7	6.5	8.5			N	16.9	☁ ☁ ☁ ☁
29	66.47	24.8	6.9	15.9	16.8		61.0	8.0	3.7			E	7.9	☁ ☁ ☁ ☁
30	67.62	27.1	9.6	17.5	18.3		59.9	7.2	6.3			SE	7.6	☁ ☁ ☁ ☁
總數 或 平均	Totals or Means	63.67	29.4	13.6	16.8	21.5		59.0	5.8	174.3	22.3		8.6	

地點: 徐州麥作試驗場 北緯 Lat 34°18' N., 東經 Long. 117°19' E.

Location: Wheat Experiment Station, Sūchow. 高度 Altitude 3.5 M?

觀測時間 Time of Observations: 6, 7, 11, 14, 17 hrs.

中華民國十八年九月太原逐日氣象平均要素

Daily Values of Meteorological Elements at Tai-yuan in the Month of September, 1929.

日期 Days of the Month	氣壓 Mean Baro- metric Pressure mm 600+	溫度 Temperature				絕對 濕度 Absolute Humi- dity mm	相對 濕度 Rela- tive Humi- dity %	雲量 Mean A- mount of Cloud 0-10	日照 時數 Duration of Sun- shine h.m.	雨量 Rain- fall A- mount mm	下雨 時期 Rain- fall Dura- tion h	風向 Wind Direc- tion	風速 Wind Velo- city m/s	備 項 Miscellaneous Information
		最高 Max.	最低 Min.	較差 Range	平均 Mean									
1	82.0	23.0	11.0	12.0	17.3	62.8	0.0	11.2			C	0.6	○	
2	80.8	28.0	11.0	17.0	17.8	58.8	0.0	12.2			C	0.0	○	
3	79.1	28.0	6.0	22.0	18.4	57.0	0.0	11.4			C	0.0	○	
4	81.9	28.5	7.5	21.0	19.0	61.8	0.0	13.1			C	0.6	○	
5	80.2	28.0	13.0	15.0	20.6	63.2	3.7	0.0			C	0.0	●	
6	81.8	29.5	12.5	17.0	20.9	61.0	0.0	11.4			C	0.0	○	
7	81.2	27.0	14.2	12.8	20.4	70.1	1.8	8.2			C	0.0	○	
8	81.6	26.0	15.0	11.0	19.1	64.0	5.6	7.2			C	0.0	● T	
9	83.8	27.0	12.0	15.0	18.5	70.3	3.0	5.2			C	0.0	● T	
10	83.1	24.0	14.8	10.0	19.1	72.0	5.2	0.0			C	1.3	● T	
11	81.9	27.0	15.0	12.0	20.2	72.5	8.8	0.0	0.8		C	0.0	●	
12	83.7	18.5	16.0	2.5	17.0	84.3	6.7	8.2			C	0.0	●	
13	82.5	25.5	14.2	11.3	18.8	78.7	2.7	5.4			C	0.0	○	
14	84.8	22.0	11.0	11.0	15.5	59.7	0.0	10.2			C	0.9	○	
15	83.0	22.0	6.0	16.0	13.7	61.5	0.3	9.2			C	0.0	○	
16	80.5	24.0	7.0	17.0	15.4	66.5	1.8	8.2			C	0.0	○	
17	82.8	24.2	10.2	14.0	15.1	65.8	7.0	6.2			C	0.0	●	
18	84.2	23.0	10.0	13.0	16.0	71.0	1.7	11.4			C	0.0	○	
19	84.0	27.0	6.0	21.0	16.1	69.3	0.0	11.4			C	0.6	○	
20	85.2	28.0	8.0	20.0	17.9	67.7	0.0	11.1			S	0.0	○	
21	83.7	28.0	10.0	18.0	19.3	63.3	0.0	12.1			C	1.2	○	
22	81.8	26.0	11.0	15.0	18.4	63.0	1.7	8.2			C	0.0	○	
23	80.5	27.0	13.5	13.5	19.4	75.0	5.2	3.2			C	0.0	●	
24	81.0	23.0	16.0	17.0	18.3	72.7	1.3	9.1			C	0.0	○	
25	83.2	27.0	7.0	10.0	17.3	68.0	0.0	11.1			C	0.0	○	
26	83.4	25.0	9.5	15.5	18.3	64.3	2.2	9.4			C	0.0	○	
27	82.1	22.0	12.0	10.0	17.2	67.8	0.0	11.1			C	0.0	○	
28	87.3	21.5	8.0	13.5	12.0	53.7	0.0	10.4			NE	1.9	○	
29	87.9	13.0	4.5	8.5	14.3	64.8	0.0	10.4			C	0.0	○	
30	87.1	27.0	4.5	22.5	15.1	64.3	0.0	10.4			C	0.0	○	
總數 或 平均 Totals or Means	83.24	25.0	10.5	14.5	17.6	66.5	1.9		0.8	558' 48" E		0.2		

地點 山西太原農學院 北緯 Lat. 37°54' N.; 東經 Long. 112°31' E.

Location: The Shanxi Agricultural College, Taiyuan 高度 Altitude. 805 M.

觀測時間 Time of Observations 2, 6, 10, 14, 18, 22 hrs.

中華民國十八年九月保定逐日氣象平均要素

Daily Values of Meteorological Elements at Paoting in the Month of September, 1929.

日期 Days of the Month	氣壓 Mean Baro- metric Pres- sure	溫度 Temperature				絕對 溫度 Absolute Humidi- ty	相對 溫度 Rela- tive Humi- dity	雲量 Mean A- mount of Cloud	日照 時數 Dura- tion of Sun- shine	雨量 Rain- fall A- mount	下雨 時數 Rain- fall Dura- tion	風向 Wind Direc- tion	風速 Wind Velo- city	雜項 Miscellaneous Information
		最高 Max.	最低 Min.	較差 Range	平均 Mean									
	700mm +	°c	°c	°c	°c	mm	%	0-10	h.	mm	h		m/s	
1	52.07	28.7	14.5	14.2	20.9		54.3	0.0				NW	1.7	○
2	54.78	28.6	12.6	16.0	20.4		58.7	0.3				SSW	1.2	○
3	55.63	29.9	13.8	16.1	21.3		59.2	0.3				Calm	0.0	○
4	56.42	29.0	15.8	13.2	21.7		59.5	1.8				Calm	0.0	○
5	58.38	30.0	15.1	14.9	22.1		71.5	4.2				Calm	0.0	● △
6	57.88	31.0	16.4	14.6	22.9		72.3	0.3				SSW	0.3	○ △
7	57.37	29.0	18.2	10.8	22.7		78.5	8.5				Calm	0.0	◎
8	60.46	27.8	18.8	9.0	22.6		73.8	7.7		0.2		NE	2.5	●
9	60.29	29.3	16.0	13.3	22.6		74.2	1.0				Calm	0.0	○ △
10	61.34	29.1	17.9	11.2	22.8		70.7	2.7				ESE	0.9	○ △
11	62.12	25.0	17.7	7.3	21.3		74.2	9.5		0.2		NE	1.0	● △
12	61.90	23.5	17.2	6.3	19.8		75.0	9.7		1.3		N	0.3	●
13	58.98	26.9	17.2	9.7	21.6		73.2	7.0				SSW	1.4	● △ ≡
14	59.97	26.0	14.7	11.3	20.7		45.0	4.5				N	0.7	●
15	59.88	27.4	10.0	17.4	19.4		46.5	2.0				N	0.1	○
16	59.68	29.0	11.0	18.0	19.9		52.5	4.2				Calm	0.0	● ∇
17	56.29	27.9	14.4	13.5	19.9		63.8	9.5				Calm	0.0	◎
18	58.22	23.8	13.8	10.0	17.8		70.8	7.3		T		ENE	0.5	●
19	61.23	27.5	11.2	16.3	19.2		65.2	0.0				SW	0.8	○ △
20	59.78	30.8	13.0	17.8	21.0		62.2	0.0				Calm	0.0	○ △
21	58.12	30.2	14.2	16.0	21.6		60.5	3.7				Calm	0.0	● ∇
22	54.58	30.0	15.0	15.0	22.2		71.0	6.0				Calm	0.0	● △
23	55.56	30.3	17.0	13.3	22.8		71.3	6.5				N	0.9	● △
24	57.18	24.9	18.4	6.5	21.0		81.0	10.0				Calm	0.0	◎
25	58.38	29.3	15.5	13.8	21.3		76.7	4.8				NNE	0.3	● △ ≡
26	57.25	29.0	15.0	14.0	21.5		73.0	5.2				NE	1.2	●
27	55.87	28.2	16.8	8.4	20.1		89.2	7.7				NE	0.5	● △ ≡
28	61.89	25.1	13.3	11.8	19.2		34.0	0.0				NNE	3.7	○
29	64.19	24.7	6.2	18.5	16.1		51.3	0.5				Calm	0.0	○
30	64.28	25.6	8.5	17.1	16.5		56.7	0.0				Calm	0.0	○
總數 或 平均 Totals or Means	58.87	27.8	14.7	12.2	20.7		65.5	4.2		1.7			0.6	

地點: 河北大學農科

北緯 Lat. 29°53' N.; 東經 Long. 115°28' E.

Location: Agricultural Department, Hebei University.

高度 Altitude 22.3 M.

觀測時間 Time of Observation: 2, 6, 10, 14, 18, 22 hrs.

中華民國十八年九月北平逐日氣象平均要素

Daily Values of Meteorological Elements at Peiping for the Month of September, 1929

日期 Days of the Month	氣壓 Mean Baro- metric Pres- sure	溫度 Temperature				絕對 溫度 Absolute Humidi- ty	相對 溫度 Relative Humidi- ty	雲量 Mean A- mount of Cloud	日照 時數 Dura- tion of Sun- shine	雨量 Rain- fall A- mount	下雨 時期 Rain- fall Dura- tion	風向 Wind Direc- tion	風速 Wind Velo- city	雜項 Miscellaneous Information
		最高 Max.	最低 Min.	變差 Range	平均 Mean									
	700 ^{mm} +	°c	°c	°c	°c	mm	%	0-10	h.	mm.	h		m/s	
1	54.71	27.0	12.6	13.4	22.4	10.90	52.7	0.5	11.0			SW	1.5	○ △
2	53.63	27.5	13.4	14.1	22.7	7.93	39.2	0.0	11.0			NW	1.2	○ △
3	57.31	28.0	14.4	14.5	23.4	10.87	51.2	1.5	10.0			NW	1.2	○ △
4	59.58	28.3	14.8	13.5	22.8	9.39	45.2	1.7	10.5			SW	0.5	○ △
5	60.72	29.5	15.5	14.0	23.9	11.38	52.5	4.0	9.0			NW	0.3	●
6	58.63	30.3	17.1	13.2	24.0	13.32	61.5	4.8	11.0			SE	0.7	●
7	59.36	29.7	19.5	10.2	24.5	15.71	70.2	6.5	7.0			SW	0.7	●
8	61.23	29.8	19.0	10.8	24.7	14.78	64.5	1.2	11.0			SW	1.2	○ △
9	62.19	28.8	17.5	11.3	24.1	15.54	70.5	4.2	8.0			SW	1.3	●
10	62.87	27.6	16.0	11.6	23.6	13.94	71.8	6.3	8.0	9.5	2.0	SSE	1.5	● ☉
11	63.81	26.0	16.5	8.5	21.1	12.46	67.8	3.3	0.0			SW	0.7	●
12	63.07	23.4	16.5	6.9	21.1	11.50	59.5	9.5	8.1			NW	1.2	☉ ☽
13	60.17	26.8	17.3	9.6	22.5	14.27	71.5	7.2	8.0	2.1	1.5	SW	1.3	●
14	61.19	24.3	14.8	9.5	20.0	7.15	43.3	4.7	7.0			SW	1.3	● ☽
15	60.28	26.2	12.6	12.6	20.4	6.72	38.3	1.2	9.7			NW	1.0	○
16	60.94	28.6	13.9	14.7	21.4	8.08	44.0	2.8	9.7			SW	1.0	○
17	57.73	26.7	14.1	12.6	19.5	11.30	67.7	7.0	6.4			SW	0.3	●
18	60.07	23.5	16.5	8.0	19.9	10.31	60.7	5.8	5.5	0.5	2.0	NW	1.2	●
19	62.81	25.8	12.0	13.8	20.3	10.78	63.3	1.3	8.5			SSW	0.3	○ △
20	63.40	28.0	13.9	14.1	21.8	12.50	58.7	0.2	9.0			NE	0.2	○ △
21	61.00	30.6	14.0	16.6	23.5	12.70	58.2	2.0	8.7			C	0.0	○ △
22	57.34	26.6	16.6	10.0	21.1	14.38	78.0	4.7	6.0			SE	0.7	● △
23	59.33	28.6	14.3	14.3	23.7	13.78	57.0	5.3	7.0			SW	0.3	● △
24	60.96	25.3	14.3	10.9	21.4	15.04	79.3	9.8	0.0			C	0.0	☉
25	61.48	28.5	18.7	9.8	24.1	14.82	67.3	4.0	9.5	T		SE	0.3	●
26	60.92	24.8	15.9	8.9	21.3	15.05	84.8	4.8	4.5			NE	0.3	●
27	58.87	30.4	17.6	12.8	22.4	14.75	74.7	9.0	1.7			SE	0.2	☉
28	65.96	25.2	14.0	11.2	19.1	5.44	30.2	0.0	10.2			NW	2.3	○
29	67.30	23.3	8.0	15.3	18.4	69.3	43.0	0.0	10.0			SW	0.5	○
30	67.71	24.8	9.0	15.8	18.7	7.21	49.7	0.0	10.0			SW	0.7	○
總數 或 平均 Totals or Means	60.79	27.1	16.0	12.1	21.9	11.63	69.2	3.8	236.0	12.1	5.5		0.8	

地點: 北平測候所
Location: Meteorological Station, Peiping.
北緯 Lat. 39°54' N.; 東經 Long. 116°24' E.
高度 Altitude 37.5 M.
測測時間 Time of Observation: 3°, 6, 9, 12, 15, 18, 21, 24° hrs.
*獨自自記儀器 Taken from Self-recording Instrument.

中華民國十八年九月公主嶺逐日氣象平均要素

Daily Values of Meteorological Elements at Kungchuling in the Month of September, 1929.

日期 Days of the Month	氣壓 Mean Baro- metric Pressure	溫度 Temperature				絕對 濕度 Absolute Humidity	相對 濕度 Relative Humidity	露量 Mean A- mount of Cloud	日照 時數 Duration of Sunshine	雨量 Rain- fall A- mount	下雨 時數 Rain- fall Dura- tion	風向 Wind Direc- tion	風速 Wind Vele- city	雜項 Miscellaneous Informations
		最高 Max.	最低 Min.	範圍 Range	十時 10 A.M.									
	700mm +	°C	°C	°C	°C	mm	%	0-10	h.	mm	h.		m/s	
1	32.9	20.4	10.6	9.8	17.1	14.3	90	10	7.15	2.6		W.	3.6	●
2	34.5	17.5	8.5	9.0	12.7	10.2	93	10	3.10	1.5		SW	2.1	●
3	37.4	20.2	10.9	9.3	16.5	10.1	72	8	7.45	0.6		NNW	1.9	● △
4	41.9	21.3	8.9	12.4	17.4	10.6	72	9	6.25			N	1.4	△ ≡ C
5	43.2	23.2	10.1	13.1	19.9	11.1	64	6	8.40			N	0.8	△ ≡
6	42.9	21.8	8.3	13.5	20.0	11.2	64	6	7.55	10.7		SE	3.3	● △ ≡ T
7	42.5	23.4	12.6	10.8	19.5	12.8	76	6	6.10	T		N	1.9	● △ T ≡
8	46.5	23.7	9.2	14.5	20.0	11.1	63	0	10.15			E	1.9	△ ≡
9	42.5	23.5	8.6	14.9	21.5	10.9	57	1	8.50			ESE	2.1	△
10	47.4	21.4	6.6	14.8	18.7	7.7	48	0	11.05			E	4.4	△
11	47.5	22.3	5.6	16.7	19.1	6.8	42	0	10.70			ESE	4.1	△
12	46.7	24.6	6.0	18.5	19.8	9.3	54	0	9.40			SE	1.8	△ ≡
13	42.9	25.1	8.6	16.5	20.1	9.7	56	8	9.70	3.2		SSW	2.5	● △ ≡
14	39.8	18.2	10.1	8.1	14.1	6.9	52	4	5.35	T		WNW	5.0	● T
15	33.7	16.3	4.7	11.6	13.9	6.6	56	5	4.10	T		WNW	5.0	●
16	39.2	23.6	4.8	18.8	12.9	6.6	59	2	11.00	T		N	4.2	● △
17	39.2	22.9	10.4	12.5	22.3	12.5	62	1	6.80			SW	8.2	▽
18	41.7	16.9	9.8	7.1	12.2	5.3	50	10	1.30			NE	4.0	
19	41.5	22.9	5.4	17.5	16.5	8.1	57	0	10.35			W	9.3	△
20	41.2	26.6	5.9	20.7	22.6	12.6	61	0	10.20			WSW	9.8	
21	44.0	24.0	10.8	13.2	17.3	8.9	60	2	3.50			ESE	4.2	
22	38.3	27.7	7.8	19.9	22.6	12.4	61	1	7.25	8.2		WSW	6.2	● T
23	38.4	21.9	13.2	8.7	18.7	15.7	98	2	10.55			W	2.6	
24	41.4	26.1	15.7	10.4	20.8	10.6	58	9	8.05			S	4.3	△ T
25	46.3	16.7	7.2	9.5	13.4	7.6	66	10	3.00	0.5		E	3.2	● △
26	43.2	22.6	5.2	17.4	16.1	7.8	57	0	10.50			E	1.9	△
27	37.5	24.3	11.0	12.3	21.4	10.6	56	9	6.65	0.2		S	8.2	● △ T <
28	43.2	14.6	8.1	6.6	9.1	6.4	74	10	57.5			N	4.1	△
29	47.2	14.6	-1.1	15.7	11.9	5.5	52	0	10.80			SE	2.6	△ L
30	50.4	18.7	0.8	17.9	13.6	5.4	47	0	10.85			SSE	2.1	△ L
總數 Totals 或 平均 Means	41.9	21.6	8.1	13.4	17.4	9.5	63	4.3	231.60	20.5		E	3.9	
年平均 Normals	42.0	21.3	9.3	12.5	18.0	8.9	57	4.9	207.75	60.9		S	2.8	

地點 公主嶺農事試驗場 北緯 Lat. 43°31' N.; 東經 Long. 124°45' E.

Location Agricultural Experiment Station Kungchuling. 高度 Altitude 203.0 M.

觀測時間 Time of Observations 10 hr.

中華民國十八年九月份 September, 1929.

鹿港 Lamko Custom Station. 北緯 Lat. 20° 00' N.; 東經 Long. 109° 42' E.; 高度 Altitude 4.0 M.

日期 Days of the Month	氣壓 Pressure		溫度 Temperature				雨量 Rain- fall	雲量 Cloud- iness	風向 Wind Direction		風力 Wind Force		天氣狀況 Weather Condition		
	In.		°F						In.	0-10	B. S.				
	9 A.M.	3 P.M.	9 A.M.	3 P.M.	最高 Max.	最低 Min.			9 A.M.	3 P.M.	9 A.M.	3 P.M.	9 A.M.	3 P.M.	
1	29.505	29.449	83	83	83	80	1.80	9.6	E	E	5	6	o.v.	o.v.	
2	29.701	29.690	84	79	827	78	0.60	10.0	ESE	SE	4	1	o.v.	o.p.	
3	29.756	29.678	84	86	87	80	1.46	6.4	SE	ENE	1	3	c.v.	c.v.	
4	29.739	29.647	84	86	87	77		3.6	SE	NW	1	2	c.v.	c.v.	
5	29.652	29.558	83	82	85	81	0.02	8.6	NE	NE	3	6	c.v.	o.p.	
6	29.553	29.574	80	86	86	78	1.34	8.2	E	SE	8	5	o.p.	o.v.	
7	29.746	29.678	84	86	90	77		5.4	E	ENE	3	4	o.v.	c.v.	
8	29.770	29.604	85	86	89	77		2.0	E	N	1	2	b.v.	c.v.	
9	29.781	29.696	85	85	88	78		5.8	WSW	NW	1	2	c.v.	o.v.	
10	29.837	29.745	84	87	88	80		4.8	SE	E	1	1	o.v.	b.v.	
11	29.859	29.772	84	85	88	78		7.3	SE	NW	1	1	o.v.	c.v.	
12	29.837	29.738	83	86	87	78		8.0	Calm	ENE	0	3	o.v.	c.v.	
13	29.838	29.759	79	80	80	78	0.39	10.0	ENE	NE	4	3	r.m.	o.d.	
14	29.849	29.772	84	88	90	79	0.71	5.8	ESE	N	2	2	c.v.	c.v.	
15	29.914	29.813	84	86	88	77		7.6	SE	NW	3	2	c.v.	c.v.	
16	29.905	29.803	87	84	92	787		6.3	SE	WSW	1	2	o.v.	o.v.	
17	29.896	29.791	85	86	91	76	0.47	3.8	SE	ENE	3	4	b.v.	o.v.	
18	29.876	29.774	85	84	89	79	0.05	5.8	E	ENE	2	4	c.v.	o.v.	
19	29.889	29.811	83	85	87	79		6.0	NNE	NE	4	3	c.v.	o.v.	
20	29.782	29.652	79	78	807	78	0.19	10.0	NNE	NE	5	7	o.v.	r.m.	
21	29.848	29.786	81	87	87	77	2.42	9.0	SE	SE	5	5	o.v.	o.v.	
22	29.914	29.817	85	86	907	78		3.5	SE	ENE	3	3	c.v.	b.v.	
23	29.895	29.821	83	86	88	74		1.6	WSW	NW	1	1	b.v.	b.v.	
24	29.927	29.847	85	88	89	77		2.5	SE	NE	1	1	c.v.	c.v.	
25	29.913	29.805	84	87	807	76	0.23	2.5	Calm	NW	0	1	b.v.	b.v.	
26	29.894	29.812	83	86	88	76		2.0	SE	NW	1	1	b.v.	b.v.	
27	29.892	29.813	85	88	88	76		2.3	Calm	NW	0	1	b.v.	b.v.	
28	29.921	29.833	83	86	87	74		2.0	Calm	NNW	0	1	c.v.	b.v.	
29	30.051	29.843	84	87	88	76		4.8	SW	NNW	1	2	c.v.	c.v.	
30	30.008	29.891	86	87	87	79		6.4	NNE	NE	3	3	c.v.	o.v.	
Total of Month	B. S.	29.831	29.744	83.6	85.3	87.0	77.6	9.68	5.7			2.3	2.7		
	C. S. S.	757.98	766.40	28.7	29.6	30.4	25.3	245.9							

時間 Time of Observations: 6, 9, 12, 15, 18, 21 hrs. A.T.
 儀器誤差 Barometric Instrument Error: -0.008.

中華民國十八年九月份 September, 1929.

廣州 Kiangchow Custom Station. 北緯 Lat. 20° 01' N.; 東經 Long. 118° 18' E.; 高度 Altitude 27 M.

日期 Days of the Month	氣 壓 Pressure		溫 度 Temperature				雨量 Rain- fall	雲量 Cloud- ness	風 向 Wind Direction		風 力 Wind Force		天 氣 狀 况 Weather Condition		
	In.		°F						In.	0-10	B. S.				
	9 A.M.	3 P.M.	9 A.M.	3 P.M.	最高 Max.	最低 Min.			9 A.M.	3 P.M.	9 A.M.	3 P.M.	1 A.M.	3 P.M.	
1	29.583	29.555	80	81	89	76	3.20	10.0	ENE	E	4	1	o.	o.	
2	29.767	29.732	83	87	86	76	0.26	6.9	ENE	ENE	2	2	o.	o.	
3	29.804	29.744	85	85	89	79		7.9	ENE	ENE	2	1	o.	o.	
4	29.797	29.691	83	87	87	77		5.6	ENE	NW	2	2	b.o.	b.o.	
5	29.692	29.607	85	79	85	78	0.01	9.0	ENE	ENE	5	6	o.	r.	
6	29.650	29.659	82	84	84	75	3.29	9.3	ESE	ESE	7	5	g.	o.	
7	29.817	29.740	85	86	88	78		5.0	ESE	ENE	2	1	b.o.	b.o.	
8	29.839	29.692	84	87	89	77		4.3	ENE	NE	1	3	b.o.	b.o.	
9	29.830	29.756	85	88	90	78		5.7	NNW	NE	1	2	o.	o.	
10	29.893	29.814	87	88	89	79		3.8	NNE	ENE	2	1	b.o.	b.o.	
11	29.908	29.821	84	86	90	79		8.8	ESE	NE	1	2	o.	o.	
12	29.894	29.801	86	86	88	77		6.3	ESE	E	1	2	o.	b.o.	
13	29.896	29.797	79	82	82	77	0.94	8.6	ESE	ENE	4	4	r.	o.	
14	29.908	29.844	85	84	89	77	0.59	3.6	ESE	ESE	1	1	b.o.	o.	
15	29.930	29.847	86	85	88	78	0.22	6.8	SSE	SE	2	4	b.o.	o.	
16	29.961	29.858	86	86	87	78	0.22	4.9	SE	ENE	2	2	b.o.	o.	
17	29.894	29.785	86	85	89	77	0.41	3.6	SE	NE	2	2	b.o.	b.o.	
18	29.938	29.843	83	82	87	78		6.1	ESE	ENE	2	2	o.	o.	
19	29.941	29.867	84	85	86	78	0.24	6.8	EN	ENE	2	2	o.	o.	
20	29.824	29.724	80	80	85	77	0.14	10.0	ENE	E	5	6	r.	r.	
21	29.933	29.869	83	85	86	76	3.07	6.6	SE	ESE	4	2	o.	o.	
22	29.996	29.884	85	89	83	77		3.9	SE	SE	2	2	b.o.	b.o.	
23	29.943	29.866	86	87	88	76		2.9	SE	SE	2	2	o.	b.o.	
24	29.973	29.896	86	88	88	77		5.8	SE	ENE	1	1	b.o.	b.o.	
25	29.966	29.858	86	88	89	77		2.5	ESE	ENE	1	1	b.o.	b.o.	
26	29.945	29.867	85	85	89	78		2.8	NNW	NNW	2	1	b.o.	b.o.	
27	29.950	29.866	86	88	88	77		3.6	WNW	NE	1	1	o.	b.o.	
28	29.973	29.878	86	89	92	77		2.6	SE	N	1	2	b.o.	b.o.	
29	29.994	29.916	85	89	92	77		2.5	SE	NW	1	1	b.o.	b.o.	
30	30.880	29.924	77	84	90	76		7.3	SE	E	2	2	d.	o.	
Totals for Month	M. S.	29.884	29.890	84.0	85.6	87.9	77.2	12.69	6.0			2.2	2.9		
	C. G. S.	758.93	766.92	28.9	29.8	31.1	25.1	32.23							

觀測時間 Time of Observations: 3, 6, 9, 12, 15, 18, 21, 24 hrs.
 氣壓儀器差 Barometric Instrument Error: +0.024

中華民國十八年九月份 September, 1929.

北海 Pakhoi Custom Station. 北緯 Lat. 21° 28' N.; 東經 Long. 109° 08' E.; 高度 Altitude 43 M.

日期 Days of the Month	氣 壓 Pressure		溫 度 Temperature				雨量 Rain- fall	雲量 Cloud- iness	風 向 Wind Direction		風 力 Wind Force		天 氣 狀 况 Weather Condition		
	In.		°F				In.	0-10			B. S.				
	9 A.M.	3 P.M.	9 A.M.	3 P.M.	最高 Max.	最低 Min.			9 A.M.	3 P.M.	9 A.M.	3 P.M.	9 A.M.	3 P.M.	
1	29.849	29.854	80	82	82	77	0.40	10.0	NE	NE	4	6	o	o	
2	29.748	29.685	81	84	86	76	1.00	10.0	NE	E	3	3	o	o	
3	29.798	29.708	86	90	90	76	0.05	6.3	SE	SE	2	1	ja	ja	
4	29.868	29.659	87	88	91	80		6.7	NW	W	2	3	ja	o	
5	29.724	29.606	88	93	93	80		6.0	NE	NE	3	3	ja	o	
6	29.676	29.670	85	81	87	79	0.03	10.0	NE	E	4	5	o	r	
7	29.779	29.706	84	87	88	77	0.54	9.3	E	E	3	3	o	o	
8	29.790	29.689	83	90	90	77		5.3	E	S	1	2	ja	ja	
9	29.805	29.730	83	86	88	78	0.01	7.7	NE	NNW	1	1	ja	o.r	
10	29.859	29.786	85	89	89	77	0.08	6.3	NE	W	3	3	ja	ja	
11	29.870	29.787	84	88	89	78		8.0	SE	W	2	1	ja	ja	
12	29.863	29.757	84	89	89	77		8.2	E	S	2	2	o	ja	
13	29.874	29.787	86	89	91	76		6.3	NE	SSE	3	1	ja	ja	
14	29.887	29.801	83	89	89	78		8.7	NE	E	3	2	o	ja	
15	29.931	29.834	78	84	84	74	6.00	10.0	E	S	3	2	o	o	
16	29.914	29.822	79	85	87	76	0.24	9.3	S	SW	1	1	o	ja	
17	29.903	29.812	84	85	88	76	0.88	7.0	SSE	S	1	1	ja	ja	
18	29.914	29.847	83	90	86	77		9.3	E	NNW	2	3	ja	r	
19	29.933	29.850	81	87	87	75	0.47	4.7	N	N	4	3	ja	ja	
20	29.887	29.791	81	84	85	76		8.7	N	NE	3	3	ja	o	
21	29.883	29.819	83	87	87	75	0.63	6.7	E	SE	4	3	o	ja	
22	29.932	29.857	85	89	89	78		8.0	SE	S	2	2	ja	ja	
23	29.900	29.833	86	89	89	78		6.0	S	SW	1	1	ja	ja	
24	29.940	29.861	85	87	88	77	1.47	5.3	S	SW	2	2	ja	ja	
25	29.918	29.835	87	89	88	77	0.78	8.0	S	W	1	1	ja	ja	
26	29.598	29.817	85	88	88	78		3.7	NW	W	3	3	ja	ja	
27	29.908	29.818	84	90	90	76		2.0	N	W	2	2	b	ja	
28	29.928	29.838	87	89	89	79		7.0	SSW	S	1	1	ja	ja	
29	29.937	29.862	86	89	89	77		6.0	NE	NW	3	2	ja	ja	
30	30.017	29.911	82	87	87	74		5.3	N	NNW	3	3	ja	ja	
Totals of Month	B. S.	29.965	29.776	84.0	87.1	82.1	75.9	12.98	5.9			24	28		
	C. S.	758.70	756.41	28.9	30.6	31.3	24.9	319.5							

觀測時間 Time of Observations: 9, 12, 15 hrs. 105° E.M.T.
 氣壓儀器量 Barometric Instrument Error: -0.008.

中華民國十八年九月份 September, 1929.

龍州 Lungchow Custom Station. 北緯 Lat. 23° 25' N.; 東經 Long. 106° 48' E.; 高度 Altitude 266.1 M.

日期 Days of the Month	氣壓 Pressure		溫度 Temperature				雨量 Rain- fall	雲量 Cloud- ness	風向 Wind Direction		風力 Wind Force		天氣狀況 Weather Condition	
	In.		°F						In.	0-10	B. S.			
	9 A.M.	3 P.M.	9 A.M.	3 P.M.	最高 Max.	最低 Min.			9 A.M.	3 P.M.	9 A.M.	3 P.M.	9 A.M.	3 P.M.
1	29.218	29.206	86	87	88	77							a	b
2	29.286	29.244	79	81	88	76	1.14						e	g
3	29.245	29.266	81	79	88	75	0.86						e	d
4	29.252	29.212	78	82	83	75	0.13						e	b
5	29.322	29.207	85	83	93	76							b	b
6	29.306	29.222	80	86	87	77	T						e	e
7	29.328	29.220	78	83	83	76	0.07						e	b
8	29.320	29.298	85	87	90	77	0.53						b	b
9	29.336	29.290	78	85	86	75	1.38						e	a
10	29.434	29.325	81	86	87	77	0.02						e	b
11	29.442	29.325	82	87	88	76							e	b
12	29.414	29.270	82	90	91	75	0.20						b	e
13	29.440	29.326	82	90	91	76	0.08						b	b
14	29.477	29.366	78	82	83	76	0.07						d	e
15	29.461	29.379	78	83	83	75	0.88						e	e
16	29.451	29.226	77	78	84	75	0.27						e	e
17	29.481	29.328	78	79	90	73	0.31						b	e
18	29.401	29.412	70	79	87	74	0.10						e	e
19	29.559	29.224	78	87	89	71							b	b
20	29.587	29.353	79	88	90	68							b	b
21	29.444	29.354	77	78	—	76	0.03						d	d
22	29.453	29.329	78	83	88	75	0.99						e	e
23	29.441	29.336	80	91	91	73	0.66						b	e
24	29.427	29.363	78	89	91	74							b	b
25	29.461	29.347	78	91	92	73							b	b
26	29.448	29.322	82	91	94	74							b	b
27	29.455	29.345	82	92	94	78							e	b
28	29.370	29.347	82	93	94	73							b	b
29	29.505	29.392	84	91	92	72							b	b
30	29.306	29.498	78	80	82	74							e	e
Total of Month	M. S.	29.416	29.314	80.1	86.1	88.9	74.4	7.71						
	O. G. S.	747.27	744.48	26.7	30.1	21.6	23.6	193.8						

觀測時間 Time of Observation: 9 15, 21 hrs. 105° E.M.T.

氣壓儀器差 Barometric instrument error: +0.038

中華民國十八年九月份 September, 1929.

慈溪角 Chihang Point Custom Station. 北緯 Lat. 22° 40' N; 東經 Long. 115° 40' E; 高度 Altitude 27.7 M.

日期 Days of the Month	氣 壓 Pressure		溫 度 Temperature				雨量 Rain- fall	雲量 Cloudi- ness	風 向 Wind Direction		風 力 Wind Force		天 氣 狀 况 Weather Condition	
	In.		°F						In.	0-10			B. S.	
	9 A.M.	3 P.M.	9 A.M.	3 P.M.	最高 Max.	最低 Min.	9 A.M.	3 P.M.			9 A.M.	3 P.M.	9 A.M.	3 P.M.
1	29.765	29.704	84	86	86	81			ESE	ESE	3	3	ov.	ov.
2	29.761	29.701	86	86	90	80			ENE	S	3	2	b.ov.	b.ov.
3	29.724	29.661	86	88	89	79			NNE	SE	2	2	b.v.	b.v.
4	29.665	29.603	88	86	92	81			NNE	E	3	4	b.ov.	b.ov.
5	29.684	29.662	82	79	84	81			ENE	ENE	5	5	om.	om.
6	29.758	29.686	82	82	83	77	0.24		ENE	E	4	4	-	-
7	29.754	29.683	82	83	83	76			ENE	ESE	3	3	-	-
8	29.732	29.577	83	91	91	72			WNW	N	2	1	-	-
9	29.690	29.652	85	88	91	79			N	SSW	3	2	-	-
10	29.782	29.728	81	85	87	80			N	E	2	2	-	-
11	29.801	29.832	82	83	85	79			ENE	E	2	3	ov.	b.ov.
12	29.811	29.728	82	82	82	78			ENE	E	3	4	b.ov.	b.ov.
13	29.883	29.803	80	80	81	78			ENE	E	2	2	ov.	ov.
14	29.883	29.842	80	83	83	78			ENE	SE	2	2	ov.	b.ov.
15	29.911	29.825	82	84	86	79			E	SSE	2	2	b.ov.	b.ov.
16	29.901	29.829	84	84	86	78			ENE	ESE	2	2	b.ov.	b.ov.
17	29.884	29.814	82	83	83	79			ENE	ESE	3	4	b.ov.	b.ov.
18	29.841	29.758	84	84	85	79			ENE	SE	3	3	b.ov.	b.ov.
19	29.853	29.789	86	84	86	80			ENE	E	2	2	ov.	b.ov.
20	29.899	29.832	80	83	83	79			ENE	E	4	4	ov.	ov.
21	29.941	29.867	84	83	84	78			NE	ENE	2	2	ov.	ov.
22	29.895	29.821	85	82	85	77			NE	SSE	2	2	b.ov.	b.ov.
23	29.897	29.798	85	84	86	80			SE	SE	2	2	b.ov.	b.ov.
24	29.923	29.847	81	85	85	79			ENE	SE	2	2	ov.	b.ov.
25	29.879	29.782	84	86	86	77			Calm	SW	0	2	ba.	b.v.
26	29.895	29.735	85	88	88	80			W	SW	2	2	b.v.	b.v.
27	29.859	29.784	83	84	84	79			NE	ENE	2	2	b.v.	b.ov.
28	29.863	29.746	85	85	86	79	T		NE	SW	2	2	ov.	b.ov.
29	29.879	29.815	85	84	88	79	0.85		N	E	2	2	ov.	b.ov.
30	29.871	29.890	80	82	83	78			NE	E	3	4	ov.	ov.
M. S.	29.825	29.768	83.3	84.2	85.7	78.6	1.09				2.6	2.9		
M. C. S.	757.68	755.91	28.5	29.0	29.8	25.9	87.7							

Time of Observations: 3 6 9 12 15 18 21 24 hrs. - A.T.

Barometric Instrument Error: -0.015

中華民國十八年九月份 September, 1929.

石牌山 Breaker Point Custom Station. 北緯 Lat. 22° 56' N.; 東經 Long. 116° 30' E.; 高度 Altitude 17.1 M.

日期 Days of the Month	氣壓 Pressure		溫度 Temperature				雨量 Rain- fall	雲量 Cloud- ness	風向 Wind Direction		風力 Wind Force		天氣狀況 Weather Condition	
	In.		°F						In.	0-10	B. S.			
	9 A.M.	3 P.M.	9 A.M.	3 P.M.	最高 Max.	最低 Min.			9 A.M.	3 P.M.	9 A.M.	3 P.M.	9 A.M.	3 P.M.
1	29.840	29.790	86	85	88	78			ESE	ENE	2	2	b.c.v.	b.c.v.
2	29.815	29.760	85	87	88	76			NE	ESE	1	1	b.c.v.	b.c.v.
3	29.763	29.694	85	86	88	76			NNE	E	2	2	b.v.	b.v.
4	29.721	29.671	86	86	89	78			NNE	ENE	2	3	b.c.v.	b.c.v.
5	29.775	29.746	81	80	85	77				ENE	4	4	c.s.	em.
6	29.815	29.791	77	82	85	75	0.52		NE	ENE	3	4	omd	c.v.
7	29.793	29.729	80	80	84	75			ENE	ENE	3	3	b.c.v.	b.c.v.
8	29.712	29.621	83	85	90	74			ENE	S	2	2	b.v.	b.v.
9	29.736	29.701	86	85	89	76			N	NE	2	2	b.v.	b.c.v.
10	29.825	29.788	83	83	86	77			NE	E	2	2	c.s.	b.c.v.
11	29.841	29.805	81	83	84	75			NE	ENE	3	3	b.c.v.	b.c.v.
12	29.871	29.808	82	81	85	76			NE	ENE	3	3	b.v.	b.c.v.
13	29.931	29.891	81	81	84	76			ENE	NE	3	3	b.c.v.	b.v.
14	29.951	29.891	83	83	85	76			NE	ENE	2	2	b.v.	b.c.v.
15	29.967	29.885	83	84	86	74			ENE	NE	1	1	b.c.v.	b.c.v.
16	29.918	29.905	82	83	86	78			ENE	ENE	2	2	b.c.v.	b.c.v.
17	29.968	29.875	83	84	85	76			NNE	NNE	2	2	b.v.	b.v.
18	29.908	29.825	83	84	86	77			NE	E	3	2	c.v.	b.v.
19	29.905	29.853	85	84	87	77			NE	ENE	2	4	c.v.	c.v.
20	29.958	29.906	81	83	86	77			NE	NE	4	4	c.v.	c.v.
21	29.987	30.024	84	84	86	77			NE	ENE	3	3	c.v.	b.c.v.
22	29.957	29.865	83	83	86	76			ENE	ENE	2	2	b.c.v.	b.c.v.
23	29.931	29.865	81	84	87	77			E	E	2	2	c.v.	b.c.v.
24	29.960	29.898	83	83	85	77			ENE	ENE	2	2	c.v.	c.v.
25	29.921	29.773	83	84	87	78			ENE	SSW	2	2	b.c.v.	b.c.v.
26	29.848	29.787	85	86	88	76			WSW	SW	2	2	b.c.v.	b.c.v.
27	29.905	29.845	83	83	85	78	0.06		ENE	ENE	3	3	c.v.	b.c.v.
28	29.891	29.818	83	82	85	75			ENE	S	1	1	c.s.	c.s.
29	29.925	29.891	84	81	86	75	0.05		NE	E	2	3	b.c.v.	c.v.
30	29.913	29.951	81	80	85	73	0.55		NE	NE	2	3	b.c.v.	c.v.
Total or Mean	E. S.	29.879	29.822	80.3	83.3	84.2	78.1	1.18			2.3	2.5		
	C. G. P.	758.95	757.43	28.8	28.5	30.1	24.5	30.0						

觀測時間 Time of Observation: 3, 6, 9, 12, 15, 18, 21, 24 hrs. A.T.

氣壓儀器之誤差 Barometric Instrument Error - 0.016

中華民國十八年九月份 September, 1929.

三水 Samshui Custom Stat.on. 北緯 Lat. 23° 06' N.; 東經 Long. 112° 54' E., 高度 Altitude 91 M.^s*

日期 Days of the Month	氣 壓 Pressure		溫 度 Temperature				雨量 Rain- fall	雲量 Cloudi- ness	風 向 Wind Direction		風 力 Wind Force		天 氣 狀 况 Weather Condition		
	In.		°F						In.	0-10	B. S.				
	9 A.M.	3 P.M.	9 A.M.	3 P.M.	最高 Max.	最低 Min.			9 A.M.	3 P.M.	9 A.M.	3 P.M.	(A.M.)	3 P.M.	
1	29.701	29.711	78	82	80 ¹	77	0.36	9.5	NE	NE	2	3	o.d.	o.d.	
2	29.817	29.771	82	89	89	78	0.21	6.3	SE	SE	1	1	c.	c.	
3	29.789	29.718	83	93	94	76		3.5	SE	SE	1	1	c.	c.	
4	29.760	29.724	84	92	93	82		4.3	NW	NW	1	2	b.c.	b.c.	
5	29.737	29.710	82	89	90	80		8.0	NW	SE	2	3	c.	r.	
6	29.797	29.752	80	87	88	76	1.65	7.9	NE	NE	2	1	c.	c.	
7	29.823	29.774	89	88	89	76		4.3	NE	NE	2	1	c.	b.c.	
8	29.788	29.710	83	90	90	78		3.5	NE	NE	1	1	b.c.	b.c.	
9	29.624	29.591	81	87	87	72		4.1	NE	NE	1	1	b.c.	b.c.	
10	29.731	29.648	80	86	86	73		5.1	NE	NE	1	1	b.c.	b.c.	
11	29.712	29.720	82	89	90	74		4.0	NE	NE	1	1	b.c.	b.c.	
12	29.706	29.648	82	86	86	74		4.4	NE	NE	1	1	b.c.	b.c.	
13	29.732	29.701	82	86	86	74		5.8	NE	NE	1	1	c.	b.c.	
14	29.761	29.738	81	76	82	76 ¹		8.3	NE	NE	1	2	c.	r.	
15	29.818	29.748	78	84	88	75 ¹	2.02	4.0	NW	S	1	2	c.	c.	
16	29.787	29.711	82	88	88	77	0.06	7.9	SE	SE	2	3	c.	c.	
17	29.754	29.777	80	84	84	76	0.04	7.4	SE	SE	2	2	c.	r.	
18	29.771	29.692	80	90	90	75	0.14	8.0	N	N	2	1	b.c.	b.c.	
19	29.785	29.759	78	83	83	75		6.7	N	N	3	4	b.c.	o.d.	
20	29.801	29.745	78	87	87	76		7.8	N	NE	3	3	c.	c.	
21	29.821	29.753	82	88	88	78		7.3	SE	SE	2	2	c.	c.	
22	29.806	29.734	83	90	92	79		5.4	SE	SE	1	1	b.c.	c.	
23	29.750	29.701	82	91	93	79		5.1	S	S	2	1	b.c.	c.	
24	29.803	29.731	82	93	93	78		2.9	S	S	2	1	b.c.	b.c.	
25	29.777	29.693	82	91	92	78		5.1	S	S	2	1	c.	c.	
26	29.725	29.663	82	91	92	78		4.8	S	S	1	1	b.c.	b.c.	
27	29.765	29.700	79	90	92	76		5.3	NW	NW	1	1	c.	c.	
28	29.758	29.658	83	90	92	78		5.4	SW	SW	1	2	b.c.	c.	
29	29.819	29.804	76	75	82	78 ¹	0.19	9.8	N	NW	2	2	r.	p.	
30	29.841	29.808	78	82	84	73	0.23	7.3	NW	NW	2	2	c.	c.	
Month Mean	R. S.	29.772	29.720	81.2	87.2	89.2	78.5	4.89	5.8			1.6	1.6		
Month Mean	C. G. S.	756.16	754.89	27.3	30.7	31.3	24.7	124.2							

觀測時間 Time of Observations: 3 6 9 12, 15, 18 21 24 hrs.

氣壓儀器差 Barometric Instrument Error: -0.020

* Above River Zero.

中華民國十八年九月份 September, 1929.

廣州 Canton Custom Station. 北緯 Lat 23° 06' N, 東經 Long. 113° 18' E. 高度 Altitude 8.8 M. *

日期 Days of the Month	氣壓 Pressure		溫度 Temperature				雨量 Rain- fall In.	雲量 Cloud- ness 0-10	風向 Wind Direction		風力 Wind Force		天氣狀況 Weather Condition	
	In.		°F.						B. S.		A.M.		P.M.	
	9 A.M.	3 P.M.	9 A.M.	3 P.M.	最高 Max.	最低 Min.	9 A.M.	3 P.M.	9 A.M.	3 P.M.	9 A.M.	3 P.M.	9 A.M.	3 P.M.
1	29.800	29.741	77	83	89	76	0.90		E	ESE	1	2	o.	r.
2	29.843	29.760	81	91	91	78	0.08		ENE	SE	1	1	o.	lc.
3	29.813	29.728	82	91	92	76	0.05		N	SSE	2	1	b.	lc.
4	29.787	29.876	85	94	94	79			NNE	N	1	1	lc.	lc.
5	29.777	29.766	84	88	91	79	0.10		NE	E	1	1	lc.	o.
6	29.850	29.777	78	88	88	76	1.22		ENE	SE	1	1	r.	lc.
7	29.850	29.767	81	91	91	78			N	N	1	1	lc.	lc.
8	29.810	29.731	82	91	91	76	0.02		N	N	1	2	b.	b.
9	29.823	29.724	81	89	91	75			N	NNE	2	1	b.	b.
10	29.893	29.800	80	89	90	76			N	N	2	1	lc.	lc.
11	29.903	29.817	84	90	91	76			NE	N	1	1	lc.	lc.
12	29.903	29.810	83	90	90	76			E	S	1	1	b.	lc.
13	29.933	29.870	83	86	86	75			E	SE	1	1	lc.	o.
14	29.952	29.925	80	78	86	77			ENE	S	2	1	d.	r.
15	29.987	29.918	79	79	87	75	0.77		ENE	SSW	1	1	o.	r.
16	29.977	29.883	81	90	90	77	0.62		ESE	S	1	1	lc.	lc.
17	29.974	29.890	81	88	89	76			E	S	2	1	lc.	lc.
18	29.952	29.850	82	91	91	76			N	NNW	1	1	lc.	lc.
19	29.952	29.913	80	86	86	76			N	NNE	2	2	lc.	lc.
20	29.974	29.903	79	87	88	76			NNE	E	1	1	o.	o.
21	29.904	29.910	81	90	90	77			E	S	1	1	o.	lc.
22	29.969	29.936	84	92	92	78			ESE	S	1	1	lc.	lc.
23	29.940	29.867	83	91	91	77			S	S	1	1	lc.	lc.
24	29.986	29.907	81	91	91	77			S	S	1	1	lc.	lc.
25	29.969	29.870	81	91	91	77			SW	WNW	1	1	lc.	lc.
26	29.900	29.806	83	93	94	77			WSW	NNW	1	1	b.	lc.
27	29.940	29.857	80	90	91	77			N	NNW	2	1	o.	lc.
28	29.840	29.845	84	91	93	77			Calm	WNW	0	1	lc.	lc.
29	29.906	29.910	81	83	84	78			N	N	2	2	o.	o.
30	29.054	29.977	78	84	84	76	0.02		SSE	NE	2	2	o.	o.
Total or Means	E. S.	29.874	29.837	81.3	86.6	89.7	76.6	3.78			1.3	1.2		
	C. G. S.	758.79	757.94	27.4	31.4	32.1	24.8	96.0						

觀測時間 Time of Observations 3, 6, 9, 12, 15, 18, 21, 24 hrs.

氣壓儀器差 Barometric Instrument Error: Nd.

* Above River Zero.

中華民國十八年九月份 September, 1929.

東部島 Lamocks Custom Station. 北緯 Lat. 23° 16' N., 東經 Long. 117° 17' E., 高度 Altitude 58.2 M.

日期 Days of the Month	氣 壓 Pressure		溫 度 Temperature				雨量 Rain fall	雲量 Cloud- ness	風 向 Wind Direction		風 力 Wind Force		天 氣 狀 况 Weather Condition		
	In.		°F						In.	0-10	B. S.				
	9 A.M.	3 P.M.	9 A.M.	3 P.M.	最高 Max.	最低 Min.			9 A.M.	3 P.M.	9 A.M.	3 P.M.	9 A.M.	3 P.M.	
1	29.701	29.556	85	86	87	78	0.06	1.8	ENE	ESE	2	1	c.v.	b.c.v.	
2	29.668	29.583	83	89	90	78		1.8	W	SW	1	2	b.v.	b.v.	
3	29.614	29.529	84	8	86	77		1.6	NNE	ENE	1	3	b.c.v.	b.a.v.	
4	29.545	29.492	85	84	87	78		2.0	NE	NE	2	3	b.v.	b.v.	
5	29.632	29.599	80	80	83	77		6.6	NE	NE	4	3	c.	c.m.	
6	29.659	29.622	82	80	83	78		6.2	NE	NE	4	4	c.m.	c.m.	
7	29.637	29.584	79	81	83	78		3.4	NE	ENE	2	2	b.c.v.	b.c.v.	
8	29.555	29.485	79	88	88	77		0.0	W	W	1	1	b.v.	b.v.	
9	29.586	29.566	83	85	86	77		4.2	Calm	E	0	1	c.v.	b.c.v.	
10	29.669	29.619	81	81	86	76		5.2	NE	ENE	3	3	c.v.	b.c.v.	
11	29.684	29.629	79	81	83	75		7.2	ENE	ENE	4	3	c.v.	b.c.v.	
12	29.714	29.639	79	81	83	75		2.8	NE	ENE	3	3	c.v.	b.v.	
13	29.769	29.702	79	82	84	75		5.6	NE	NE	3	2	b.v.	b.c.v.	
14	29.799	29.719	80	85	87	74		1.4	NE	E	2	1	b.v.	b.v.	
15	29.801	29.709	82	84	88	74		1.6	NE	E	1	1	b.v.	b.v.	
16	29.781	29.739	80	82	85	75		6.2	ENE	NE	2	3	b.c.v.	b.c.v.	
17	29.732	29.688	80	82	85	73		1.6	NE	NE	3	3	b.c.v.	b.v.	
18	29.744	29.666	80	82	86	73		0.4	NE	ENE	3	2	b.v.	b.v.	
19	29.729	29.682	82	79	85	75		7.0	NE	ENE	3	4	c.v.	c.v.	
20	29.771	29.749	80	84	86	74		5.6	NE	NE	4	4	c.v.	c.v.	
21	29.823	29.749	79	81	86	75		3.4	NE	E	3	2	c.v.	b.v.	
22	29.781	29.699	81	82	86	75		5.2	ENE	ENE	2	2	b.c.v.	b.c.v.	
23	29.761	29.702	78	83	85	74		7.8	E	ESE	2	2	c.v.	b.c.v.	
24	29.759	29.734	81	84	86	72		3.0	E	E	2	1	b.c.v.	b.v.	
25	29.752	29.664	80	85	87	73		1.6	NW	SW	1	2	b.v.	b.v.	
26	29.672	29.711	81	90	92	76		2.4	W	S	1	1	b.v.	b.v.	
27	29.722	29.676	80	82	86	74		3.8	NE	ENE	4	4	c.v.	c.v.	
28	29.722	29.659	84	83	90	74		3.6	NE	E	1	1	b.c.v.	b.c.v.	
29	29.778	29.719	82	80	86	74		6.4	NE	NE	2	2	b.c.v.	c.v.	
30	29.846	29.761	78	80	84	71		8.4	NE	NE	4	4	c.v.	c.v.	
Totals of Month	E. S.	29.713	29.687	80.9	83.1	86.0	75.2	0.06	3.9			2.3	2.4		
	O. C. S.	764.64	753.37	27.2	26.4	30.0	24.0	1.5							

觀測時間 Time of Observation: 3 6 9 12, 15, 18 21, 24 hrs. A T
 氣壓儀器差 Barometric Instrument Error: -00.5

中華民國十八年九月份 September, 1929.

汕頭 Swatow Custom Station. 北緯 Lat. 23° 21' N., 東經 Long. 116° 40' E.; 高度 Altitude 3.4 M.

日期 Days of the Month	氣 壓 Pressure		溫 度 Temperature				雨量 Rain- fall In.	雲量 Cloud- ness 0-10	風 向 Wind Direction		風 力 Wind Force		天 氣 狀 况 Weather Condition	
	In.		°F						B. S.					
	9 A.M.	3 P.M.	9 A.M.	3 P.M.	最高 Max.	最低 Min.	9 A.M.	3 P.M.	9 A.M.	3 P.M.	9 A.M.	3 P.M.		
1	29.860	29.800	84	84	86	74	0.18		E	E	2	2	ic.	ic.
2	29.837	29.736	83	90	91	78			SW	S	1	2	ic.	b.
3	29.782	29.690	83	89	91	76			WNW	ESE	1	1	b.	b.
4	29.723	29.583	85	89	91	80			NW	E	1	3	ic.	b.
5	29.800	29.748	84	84	87	78			NE	ENE	4	4	ic.	ic.
6	29.827	29.797	83	85	87	75			ENE	ENE	2	3	ic.	ic.
7	29.805	29.755	80	82	83	73			NNE	ESE	2	3	ic.	ic.
8	29.732	29.634	80	80	93	75			W	SW	1	2	b.	b.
9	29.753	29.698	83	86	88	78			NW	E	1	2	b.	b.
10	29.830	29.785	80	82	85	76	0.03		NW	ESE	1	3	o.	ic.
11	29.865	29.813	80	82	84	75			NE	E	2	3	ic.	ic.
12	29.895	29.815	80	82	84	75			ENE	E	1	3	b.	b.
13	29.958	29.878	81	82	83	73			NE	NE	2	2	ic.	ic.
14	29.903	29.982	81	79	85	75			NE	E	2	3	ic.	ic.
15	29.974	29.875	83	84	86	75			E	E	1	2	b.	b.
16	29.962	29.913	81	83	86	76			E	E	2	3	ic.	ic.
17	29.974	29.855	85	83	86	77			E	ESE	1	2	b.	ic.
18	29.933	29.823	81	83	87	77			NE	E	1	3	ic.	ic.
19	29.949	29.877	82	85	87	77			NE	E	1	3	ic.	ic.
20	29.974	29.887	81	85	87	78			ENE	E	3	3	ic.	ic.
21	30.012	29.923	81	84	87	76			NE	E	1	2	ic.	ic.
22	29.958	29.885	82	82	85	76			E	ESE	1	2	ic.	ic.
23	29.943	29.853	80	83	85	77			SE	E	1	2	b.	b.
24	29.999	29.943	80	83	85	75			ESE	ESE	2	2	ic.	b.
25	29.903	29.863	83	83	86	75			SE	SE	2	2	b.	b.
26	29.825	29.786	84	89	93	78			NW	E	1	3	b.	b.
27	29.932	29.932	83	83	84	77	0.72		ENE	E	3	3	ic.	ic.
28	29.906	29.793	82	83	86	76			NE	S	1	2	ic.	o.
29	29.941	29.895	84	81	86	77			NNE	ESE	1	3	b.	ic.
30	30.037	29.954	80	82	84	73			N	E	2	2	ic.	ic.

Total of Means	R. S.	29.898	29.829	82.0	84.0	86.6	76.0	0.93			1.6	2.5		
	C. G. S.	7.940	167.68	27.8	28.9	30.3	24.4	23.6						

觀測時間 Time of Observation: 3 6 9 12 15 18 21 24 hrs.
 氣壓儀器差 Barometric Instrument Error +0.001

中華民國十八年九月份 September, 1929.

福州 Wuchow Custom Station. 北緯 Lat. 23° 38' N; 東經 Long. 111° 17' E; 高度 Altitude 10.7 M.

日期 Days of the Month	氣壓 Pressure		溫度 Temperature				雨量 Rain- fall	雲量 Cloud- ness	風向 Wind Direction		風力 Wind Force		天氣狀況 Weather Condition		
	In.		°F						In.	0-10			B. S.		
	9 A.M.	3 P.M.	9 A.M.	3 P.M.	最高 Max.	最低 Min.	9 A.M.	3 P.M.			9 A.M.	3 P.M.	9 A.M.	3 P.M.	
1	29.721	29.666	84	86	86	79	0.12	9.3	E	E	2	2	o.	o.	
2	29.788	29.716	81	86	87	78	0.25	8.1	E	E	2	1	o.	o.	
3	29.758	29.662	81	91	91	78		6.9	E	E	2	2	c.	c.	
4	29.741	29.692	84	91	92	81		3.3	W	W	3	2	b.c.	b.c.	
5	29.720	29.648	82	89	89	79		7.5	E	E	1	2	c.z.	c.	
6	29.758	29.688	81	85	86	78	0.06	8.4	E	E	1	3	o.	o.	
7	29.808	29.710	81	88	89	79	0.03	6.4	NE	N	3	3	o.	c.	
8	29.763	29.672	85	91	91	79		3.8	S	NW	1	1	b.	b.	
9	29.790	29.710	84	88	89	81		3.2	E	N	3	2	b.z.	c.	
10	29.865	29.750	82	88	89	79		5.9	NE	N	1	2	b.c.z.	b.c.	
11	29.841	29.750	80	88	88	78		6.9	ENE	E	3	2	c.z.	b.c.	
12	29.841	29.723	80	87	88	77		6.9	E	ENE	4	5	b.c.	c.	
13	29.855	29.779	82	88	87	78		6.1	E	ENE	4	4	b.c.	c.	
14	29.881	29.841	80	81	78	78		9.9	E	E	3	5	c.z.	o.	
15	29.931	29.810	80	84	85	76		8.6	E	E	1	1	o.	o.	
16	29.931	29.798	80	81	85	78	0.10	8.5	E	NE	1	3	c.z.	c.	
17	29.906	29.795	78	86	87	75	1.41	6.9	E	SE	2	1	b.c.	b.c.	
18	29.905	29.817	82	85	86	78	0.15	5.3	E	W	1	2	b.c.	b.c.	
19	29.946	29.873	78	83	84	75	0.10	6.9	NE	NE	2	1	o.	o.	
20	29.916	29.815	78	86	86	74		6.4	N	N	4	5	b.c.	o.	
21	29.931	29.832	80	87	87	77		9.1	NE	NE	4	3	c.z.	c.	
22	29.871	29.802	80	87	87	76		7.5	E	E	1	1	o.	c.	
23	29.838	29.766	81	89	89	75		6.0	W	W	2	2	b.c.z.	c.	
24	29.898	29.786	81	89	89	76		6.9	E	W	1	2	c.z.	c.	
25	29.881	29.769	80	88	88	73		6.5	E	W	1	2	o.	b.c.	
26	29.851	29.766	80	89	89	75		4.3	E	W	1	3	b.c.z.	b.c.	
27	29.906	29.797	78	85	86	74		6.5	NE	E	3	2	c.z.	b.c.	
28	29.891	29.776	80	89	89	75		6.7	E	W	1	2	c.z.	c.	
29	29.956	29.893	78	79	79	75	0.65	10.0	N	E	1	2	o.	o.	
30	29.996	29.915	78	82	82	73		10.0	NNE	N	3	1	c.z.	c.z.	
Totals or Means	E. S.	29.856	29.785	80.6	86.5	86.9	73.6	2.87	6.7			2.1	2.3		
	C. G. S.	758.45	756.16	27.0	30.3	30.5	23.1	72.9							

觀測時間 Time of Observation: 3, 6, 9, 12, 15, 18, 21, 24 hrs.
 氣壓儀器差 Barometric Instrument Error: ?

中華民國十八年九月份 September, 1929.

東嶼島 Chapel Island Custom Station. 北緯 Lat. 24° 10' N.; 東經 Long. 118° 30' E.; 高度 Altitude 54.9 M.

日期 Days of the Month	氣 壓 Pressure		溫 度 Temperature				雨量 Rain- fall	雲量 Cloud- iness	風 向 Wind Direction		風 力 Wind Force		天 氣 狀 况 Weather Condition		
	In.		°F						In.	0-10	E. S.				
	9 A.M.	3 P.M.	9 A.M.	3 P.M.	最高 Max.	最低 Min.	9 A.M.	3 P.M.			9 A.M.	3 P.M.	9 A.M.	3 P.M.	
1	29.676	29.576	85	88	89	78		1.6	SSW	SSE	1	1	b.	b.	
2	29.629	29.553	82	89	89	78		3.8	SSW	SE	2	1	b.	b.	
3	29.554	29.488	83	85	85	77		3.6	NNE	NE	4	5	a.	b.	
4	29.507	29.469	82	85	85	79		6.0	NE	NE	5	4	a.	a.	
5	29.599	29.559	80	80	81	77		9.6	NE	NE	5	5	a.	a.m.	
6	29.638	29.586	79	80	80	77	0.01	7.8	NNE	NE	5	4	a.	b.c.z.	
7	29.589	29.517	80	81	81	76		3.0	NNE	ENE	4	4	b.z.	b.z.	
8	29.596	29.492	83	85	91	75		2.8	NNW	NE	2	1	b.z.	b.z.	
9	29.527	29.487	82	82	84	78		5.8	N	ENE	3	4	a.z.	a.z.	
10	29.612	29.568	80	81	81	77		6.4	NNE	NE	5	6	b.c.z.	b.c.z.	
11	29.654	29.609	78	81	81	76		5.4	NNE	NE	5	5	a.z.	b.z.	
12	29.687	29.616	78	81	81	75		4.0	NNE	NE	5	5	b.c.z.	b.c.z.	
13	29.734	29.662	80	80	83	75		4.0	N	ENE	3	3	b.a.	b.a.	
14	29.773	29.679	81	83	86	75		0.8	N	ESE	3	2	b.z.	b.z.	
15	29.773	29.671	81	87	87	77		6.0	N	SE	1	1	a.z.	b.	
16	29.763	29.716	78	83	82	76		8.2	NE	ENE	3	3	a.z.	a.z.	
17	29.754	29.664	79	82	82	76		3.2	N	NNE	4	5	a.z.	b.z.	
18	29.712	29.616	80	82	85	76		0.0	NNE	NE	3	3	b.z.	b.z.	
19	29.699	29.664	81	82	82	78		5.4	NNE	NE	5	6	b.c.z.	b.z.	
20	29.781	29.729	80	80	82	77		7.4	NNE	NE	4	3	b.c.z.	a.z.	
21	29.828	29.729	81	81	83	76		4.0	NE	ENE	2	3	b.c.z.	b.c.z.	
22	29.763	29.674	79	82	82	76		7.2	NE	E	3	3	a.z.	b.c.z.	
23	29.732	29.672	81	83	84	76		4.8	ENE	ESE	2	2	b.c.z.	b.c.z.	
24	29.791	29.712	81	83	84	76		3.4	ENE	ESE	2	2	b.c.	b.	
25	29.714	29.614	80	85	85	74		3.0	SSW	SSE	1	1	b.	b.	
26	29.652	29.596	82	90	90	74		5.6	WNW	SE	1	1	a.z.	b.z.	
27	29.722	29.662	79	79	82	76	0.09	7.8	NE	ENE	3	3	a.z.	a.z.	
28	29.702	29.662	80	82	84	75		7.0	N	NE	2	1	a.	b.a.	
29	29.747	29.694	77	80	83	76	0.01	7.4	NE	ENE	3	3	a.	a.	
30	29.830	29.773	78	78	79	75		7.6	NNE	NE	4	5	a.m.	a.m.	
Total of Month	K. S.	29.691	29.626	80.4	82.7	82.7	76.2	0.11	5.1			3.2	3.2		
	G. G. S.	754.38	752.60	26.9	28.2	28.7	24.6	2.8							

觀測時間 Time of Observations: 3, 6, 9, 12, 15, 18, 21, 24 hrs. A.T.

氣壓儀器差 Barometric Instrument Error: +0.02

中華民國十八年九月份 September, 1929.

廈門 Amoy Custom Station 北緯 Lat. 24° 26' N, 東經 Long. 118° 04' E; 高度 Altitude 4.9 M.

日期 Days of the month	氣 壓 Pressure		溫 度 Temperature				雨量 Rain- fall In.	雲量 Cloud- ness 0-10	風 向 Wind Direction		風 力 Wind Force		天 氣 狀 况 Weather Condition	
	In.		°F						B. S.		9 A.M. 3 P.M.		9 A.M. 3 P.M.	
	9 A.M.	3 P.M.	9 A.M.	3 P.M.	最高 Max.	最低 Min.	9 A.M.	3 P.M.	9 A.M.	3 P.M.	9 A.M.	3 P.M.	9 A.M.	3 P.M.
1	29.833	29.785	80	91	92	80			SW	SSE	2	2	ic.	b.
2	29.833	29.775	83	90	90	82			WNW	SSE	2	3	b.	b.
3	29.803	29.708	85	93	92	80			NE	NE	2	2	b.	b.
4	29.747	29.736	86	94	94	82			NE	E	2	3	ic.	o.
5	29.800	29.797	84	84	86	81			NE	NNE	4	2	o.	o.
6	29.855	29.817	82	88	88	80	0.01		NE	E	4	2	ic.	ic.
7	29.825	29.728	82	87	87	77			NE	E	3	2	b.	o.
8	29.722	29.631	78	86	88	76			WSW	SSE	3	4	b.	o.
9	29.753	29.698	84	88	89	80			N	E	3	2	b.	ic.
10	29.853	29.777	83	89	89	79			NE	E	2	2	b.	b.
11	29.888	29.807	81	89	89	78			NNE	ENE	4	3	o.	b.
12	29.908	29.830	81	87	87	78			NE	E	3	2	b.	b.
13	29.911	29.867	80	89	89	77			NE	SE	2	2	b.	ic.
14	29.978	29.877	80	89	89	77			WNW	SE	2	3	b.	b.
15	29.983	29.865	77	87	88	76			N	SE	2	3	o.	b.
16	29.990	29.933	79	80	85	78	0.16		NNE	E	2	2	o.	ic.
17	29.980	29.890	81	88	88	78			NNE	NNE	3	4	b.	ic.
18	29.900	29.813	80	89	89	77			NW	SSE	2	2	b.	b.
19	29.925	29.877	85	90	90	83			NE	E	3	3	b.	b.
20	29.987	29.830	83	87	89	79			NE	E	2	2	b.	o.
21	30.037	29.930	82	88	89	78			NE	SSE	3	3	b.	b.
22	29.974	29.962	81	84	84	79			NE	SSE	2	3	o.	b.
23	29.838	29.900	80	87	87	78			SE	SSE	2	3	b.	b.
24	29.990	29.903	80	88	88	77			S	SE	2	2	b.	b.
25	29.913	29.803	79	90	90	79			WSW	SE	3	2	b.	b.
26	29.861	29.807	80	90	90	80			S	SW	2	2	b.	b.
27	29.931	29.883	80	83	83	78			NE	E	3	2	o.	o.
28	29.911	29.823	80	86	86	77			ENE	SSE	3	2	o.	o.
29	29.960	29.895	80	84	86	78	0.20		N	ENE	3	3	ic.	ic.
30	30.063	29.977	80	82	83	76			NE	ENE	2	3	ic.	ic.
Total or Mean	K. S.	29.900	29.825	81.2	87.5	88.1	81.1	0.37			2.6	2.5		
	C. G. S.	759.46	757.94	27.3	30.8	31.3	27.3	9.4						

觀測時間 Time of Observations: 3, 6, 9, 12, 15, 18, 21, 24 hrs.

儀器誤差 Barometric Instrument Error: +0.031

中華民國十八年九月份 September, 1929.

總站 Teng Yueh Custom Station. 北緯 Lat. 25° 00' N.; 東經 Long. 98° 40' E.; 高度 Altitude 1633.7 M.

日期 Days of the Month	氣 壓 Pressure		溫 度 Temperature				雨量 Rain- fall In.	雲量 Cloudi- ness 0-10	風 向 Wind Direction		風 力 Wind Force		天 氣 狀 况 Weather Condition		
	In.		°F						B. S.		9 A.M. 3 P.M.		9 A.M. 3 P.M.		
	9 A.M.	3 P.M.	9 A.M.	3 P.M.	最高 Max.	最低 Min.	9 A.M.	3 P.M.	9 A.M.	3 P.M.	9 A.M.	3 P.M.	9 A.M.	3 P.M.	
1	24.622	24.566	70	80	81	62			Calm	S	0	1	ic.	ic.	
2	24.612	24.566	68	81	83	61			N	S	1	1	ic.	ic.	
3	24.592	24.558	69	81	82	63			S	S	1	1	ic.	ic.	
4	24.599	24.569	71	74	75	62			N	S	1	1	ic.	ic.	
5	24.617	24.560	72	77	79	63			Calm	S	0	1	ic.	ic.	
6	24.607	24.558	71	78	79	63			N	S	1	1	ic.	ic.	
7	24.584	24.572	72	67	77	65			N	W	1	1	ic.	o.	
8	24.578	24.538	71	81	81	60			Calm	S	0	1	ic.	ic.	
9	24.582	24.590	70	70	73	63			Calm	Calm	0	0	o.	o.	
10	24.632	24.613	68	72	75	62			S	W	1	1	ic.	ic.	
11	24.671	24.627	65	70	71	59			Calm	S	0	1	o.	ic.	
12	24.661	24.617	66	71	71	57			Calm	Calm	0	0	o.	ic.	
13	24.664	24.604	68	76	77	62			Calm	S	0	1	ic.	ic.	
14	24.692	24.653	71	72	77	59			Calm	S	0	1	ic.	o.	
15	24.711	24.640	64	71	74	57			Calm	Calm	0	0	ic.	o.	
16	24.678	24.652	66	67	73	62			N	W	1	1	ic.	ic.	
17	24.676	24.623	68	72	73	58			Calm	S	0	1	ic.	ic.	
18	24.676	24.636	68	63	76	59			Calm	Calm	0	0	ic.	o.	
19	24.736	24.692	68	75	82	58			Calm	S	0	1	ic.	ic.	
20	24.571	24.728	67	75	76	59			Calm	S	0	1	ic.	ic.	
21	24.726	24.668	68	75	77	63			N	S	1	1	ic.	ic.	
22	24.692	24.625	67	72	73	58			Calm	S	0	1	ic.	ic.	
23	24.661	24.643	64	61	65	60			Calm	Calm	0	0	r.	r.	
24	24.666	24.637	65	71	74	56			Calm	S	0	1	ic.	ic.	
25	24.711	24.640	66	72	75	61			N	W	1	1	ic.	ic.	
26	24.708	24.637	62	68	71	61			Calm	Calm	0	0	o.	o.	
27	24.691	24.647	64	69	71	60			Calm	S	0	1	o.	ic.	
28	24.751	24.687	64	70	75	56			Calm	W	0	1	ic.	ic.	
29	24.726	24.690	68	79	80	59			Calm	S	0	1	ic.	ic.	
30	24.751	24.659	63	68	71	59			Calm	Calm	0	0	r.	o.	
Totals for Month	K. S.	24.668	24.634	67.5	72.6	75.6	60.2					0.3	0.8		
	C. G. S.	626.02	625.26	19.7	22.6	24.2	15.7								

觀測時間 Time of Observations: 3, 6, 9, 12, 15, 21 hrs. 106° E.M.T.

氣壓儀器差 Barometric Instrument Error: +0.036

中華民國十八年九月份 September, 1929.

烏邱嶼 Ockau Custom Station. 北緯 Lat. 25° 00' N.; 東經 Long. 119° 27' E.; 高度 Altitude 62.5 M.

日期 Days of the Month	氣壓 Pressure		溫度 Temperature				雨量 Rain-fall In.	雲量 Cloudi- ness 0-10	風向 Wind Direction		風力 Wind Force B. S.		天氣狀況 Weather Condition		
	In.		°F						9 A.M. 3 P.M.		9 A.M. 3 P.M.		9 A.M. 3 P.M.		
	9 A.M.	3 P.M.	9 A.M.	3 P.M.	最高 Max.	最低 Min.			9 A.M.	3 P.M.	9 A.M.	3 P.M.	9 A.M.	3 P.M.	
1	29.666	29.591	83	81	84	78		3.6	SW	SW	2	2	b.c.	b.v.	
2	29.656	29.588	84	85	86	79		2.2	Calm	NE	0	2	b.v.	b.v.	
3	29.554	29.499	81	85	82?	80		6.0	NE	NE	3	3	o.z.	b.c.z.	
4	29.505	29.469	83	85	85	80		3.8	NE	NE	5	5	b.m.	b.c.m.	
5	29.592	29.547	78	82	85	77		8.8	NE	NE	6	6	o.m.	c.m.	
6	29.642	29.596	80	81	85	78		6.2	NE	NE	6	6	o.m.	b.c.z.	
7	29.622	29.520	80	82	83	74		2.8	NNE	NNE	4	4	b.z.	b.v.	
8	29.473	29.392	78	85	85	77?		5.2	NNE	NNE	3	5	b.z.	b.c.z.	
9	29.515	29.497	79	81	83	78		8.2	NE	NE	4	4	o.z.	o.z.	
10	29.614	29.569	79	80	84	77		5.2	NE	NE	5	6	b.c.z.	b.c.z.	
11	29.644	29.592	79	80	81	76		7.8	NE	NE	6	6	o.z.	b.c.z.	
12	29.692	29.619	79	82	83	76		3.8	NE	NE	4	4	b.z.	b.z.	
13	29.724	29.694	79	83	82	75		4.4	NE	NE	3	3	b.c.	b.a.	
14	29.768	29.696	82	81	84?	75		2.0	NNE	NE	2	2	b.z.	b.z.	
15	29.768	29.688	79	85	85	72		3.8	NE	NE	1	2	b.v.	b.v.	
16	29.763	29.716	78	82	82?	75		8.4	NE	NE	3	4	o.z.	o.z.	
17	29.752	29.666	79	82	83	76		3.2	NE	NE	5	5	b.z.	b.z.	
18	29.703	29.611	79	84	91	75		6.0	NNE	NNE	3	3	b.c.z.	b.c.z.	
19	29.699	29.696	80	81	84	77?		5.2	NE	NE	5	5	b.z.	b.c.z.	
20	29.771	29.736	80	82	84	76		4.6	NE	NE	4	4	b.c.z.	b.c.z.	
21	29.838	29.726	81	81	82?	76		3.0	ENE	ENE	3	3	b.c.z.	b.z.	
22	29.773	29.679	76	79	82	74		2.2	NE	NE	2	2	b.z.	b.v.	
23	29.732	29.699	81	80	82	75		6.6	NE	NE	2	2	b.c.v.	c.v.	
24	29.761	29.706	81	83	84?	75		3.4	NE	NE	3	2	b.c.z.	b.v.	
25	29.714	29.624	80	82	84	76		4.8	Calm	SW	0	1	b.c.v.	b.c.v.	
26	29.669	29.621	81	85	86	77		6.8	SW	NE	1	1	b.z.	o.z.	
27	29.744	29.669	79	82	82	75?	0.01	4.2	NE	NE	4	4	b.c.z.	b.z.	
28	29.694	29.656	78	83	84	75?		7.2	N	N	2	2	o.z.	b.c.z.	
29	29.747	29.696	75	82	82	75		4.6	NNE	NNE	3	3	o.z.	o.z.	
30	29.826	29.763	78	79	79	75?		5.0	NE	NE	5	5	b.c.z.	b.c.z.	
Total of Month	B. S.	29.687	29.629	79.6	82.2	83.6	76.2	0.01	5.0			3.3	3.5		
	C. O. S.	754.12	752.66	26.4	27.9	28.7	24.6	0.2							

觀測時間 Time of Observation: 3, 6, 12, 15, 18, 21, 24 hrs. A.T.

氣壓儀器誤差 Barometric instrument error: -0.006

中華民國十八年九月份 September, 1929.

牛山島 Turnabout Custom Station. 北緯 Lat 25° 26' N, 東經 Long. 119° 56' E, 高度 Altitude 64.9 M.

日期 Days of the Month	氣壓 Pressure		溫度 Temperature				雨量 Rain- fall	雲量 Cloudi- ness	風向 Wind Direction		風力 Wind Force		天氣狀況 Weather Condition		
	In.		°F						In.	0-10	B. S.				
	9 A.M.	3 P.M.	9 A.M.	3 P.M.	最高 Max.	最低 Min.	9 A.M.	3 P.M.			9 A.M.	3 P.M.	9 A.M.	3 P.M.	
1	29.644	29.561	79	57	86	77		0.6	SW	SW	2	2	b.v.	b.c.v.	
2	29.626	29.564	79	87	87	77		2.4	NE	NE	1	1	c.v.	c.v.	
3	29.557	29.507	81	83	83	78		1.8	NE	NE	4	4	c.v.	b.z.	
4	29.520	29.507	81	81	82	79		6.2	NE	NE	5	5	c.z.	c.z.	
5	29.602	29.592	76	79	—	75		10.0	NE	NE	6	6	o.m.	o.m.	
6	29.652	29.632	78	79	79	76		4.0	NE	NE	5	5	c.v.	b.c.v.	
7	29.614	29.533	78	79	80	76		3.2	NE	NE	4	5	c.v.	b.v.	
8	29.473	29.400	80	81	81	76		7.6	N	NNE	5	5	c.v.	o.m.	
9	29.525	29.513	78	80	81	74		10.0	NNE	NE	6	6	o.v.	o.v.	
10	29.629	29.613	77	78	78	75		8.2	NE	NE	5	6	o.v.	c.v.	
11	29.667	29.602	77	77	79	75		8.8	NE	NE	5	5	o.v.	o.v.	
12	29.697	29.619	79	80	80	75		5.6	ENE	ENE	4	4	c.v.	b.c.v.	
13	29.729	29.679	80	81	81	76		3.6	E	ENE	2	3	b.c.v.	b.c.v.	
14	29.752	29.676	80	82	82	75		3.4	NE	E	2	2	c.v.	c.v.	
15	29.759	29.689	81	80	83	77		7.8	ENE	NNE	1	3	c.v.	c.v.	
16	29.759	29.719	80	81	80	76		7.0	NE	NE	4	4	c.v.	c.v.	
17	29.754	29.696	78	80	80	76		8.8	ENE	ENE	4	5	o.v.	c.v.	
18	29.669	29.639	80	80	81	76		5.8	NE	NE	3	4	o.v.	c.v.	
19	29.712	29.689	79	78	79	76		7.4	NE	NE	5	5	c.v.	o.z.	
20	29.762	29.722	79	79	75	75		3.6	NNE	NE	4	4	b.c.v.	b.c.v.	
21	29.818	29.709	80	85	85	76		1.2	ENE	E	3	3	b.v.	b.v.	
22	29.762	29.672	80	82	81	75		1.0	ENE	ENE	2	2	b.v.	b.c.v.	
23	29.712	29.674	78	78	81	73		5.0	NE	ENE	2	3	b.c.v.	c.v.	
24	29.742	29.742	79	80	80	75		4.0	NE	NE	3	3	c.v.	c.v.	
25	29.694	29.694	79	83	86	75		6.7	NE	ESE	1	2	c.z.	c.v.	
26	29.664	29.609	79	80	79	76		8.0	WSW	E	1	5	c.z.	o.z.	
27	29.722	29.662	78	79	79	75		3.8	NE	NE	4	2	c.v.	b.v.	
28	29.670	29.622	76	80	80	75		6.0	NE	NE	3	3	c.v.	c.v.	
29	29.750	29.704	75	80	79	73		7.7	E	ENE	3	3	o.m.	c.v.	
30	29.828	29.808	77	76	77	74		5.0	E	ENE	6	5	o.z.	o.z.	
Total of Means	K. S.	29.682	29.631	78.7	79.5	80.8	75.6		5.5			3.5	3.8		
	C. G. S.	753.87	752.80	25.9	26.4	27.1	24.2								

觀測時間 Time of Observations: 3, 6, 9, 12, 15, 18, 21, 24 hrs. A.T.

儀器誤差 Barometric Instrument Error: -0.047

中華民國十八年九月份 September, 1929.

東大 Middle Dog Custom Station. 北緯 Lat. 25° 58' N., 東經 Long 119° 59' E.; 高度 Altitude 591 M.

日期 Days of the Month	氣壓 Pressure		溫度 Temperature				雨量 Rain- fall	雲量 Cloud- ness	風向 Wind Direction		風力 Wind Force		天氣狀況 Weather Condition		
	In.		°F						In.	0-10	B. S.				
	9 A.M.	3 P.M.	9 A.M.	3 P.M.	最高 Max.	最低 Min.			9 A.M.	3 P.M.	9 A.M.	3 P.M.	9 A.M.	3 P.M.	
1	29.676	29.601	82	83	85	78		2.4	W	SSE	1	3	c.v.	b.c.v.	
2	29.676	29.618	82	84	85	78		4.8	E	NE	1	2	c.v.	b.c.v.	
3	29.636	29.584	82	83	84	77		4.2	NE	NE	3	3	b.c.v.	c.v.	
4	29.589	29.579	81	82	82	78		6.2	NE	NE	3	3	c.	c.	
5	29.680	29.647	77	78	79	74		10.0	NE	NE	4	5	c.	om.	
6	29.707	29.682	78	79	79	76		5.2	NE	NE	4	4	c.v.	b.c.v.	
7	29.667	29.589	78	80	81	75		2.8	NE	NE	4	4	b.c.v.	b.v.	
8	29.525	29.477	79	82	83	78		8.6	NNW	NE	4	4	c.	c.	
9	29.587	29.579	79	81	81	75		8.6	NNE	NE	4	3	c.	c.	
10	29.697	29.662	78	78	80	76		7.6	NE	NE	4	3	c.	c.	
11	29.747	29.694	78	77	79	75		6.0	NE	NE	3	4	c.v.	c.v.	
12	29.776	29.694	78	78	79	73		6.6	NE	NE	3	3	c.v.	c.v.	
13	29.794	29.742	73	80	80	72	T	8.4	NE	NE	2	3	c.v.	c.v.	
14	29.801	29.716	81	80	83	75	0.06	6.8	NE	NE	1	1	c.v.	c.v.	
15	29.801	29.750	80	76	83	77		10.0	NE	NE	1	3	c.	c.	
16	29.829	29.806	78	78	81	74		9.2	NE	NE	3	3	c.	c.	
17	29.826	29.775	79	81	82	76		3.0	ENE	ENE	3	3	c.v.	c.v.	
18	29.750	29.699	78	80	80	75		4.8	NE	NE	3	2	c.	b.	
19	29.803	29.773	78	79	79	75		7.2	NE	NE	4	4	c.	om.	
20	29.836	29.778	78	81	82	76		4.2	NE	NE	4	4	c.	b.c.v.	
21	29.876	29.775	79	79	82	76		4.0	ESE	ESE	2	2	c.	b.v.	
22	29.816	29.729	78	78	80	75		6.0	E	E	3	2	c.v.	b.c.	
23	29.764	29.752	79	78	81	74		5.8	NE	E	2	2	c.v.	c.v.	
24	29.752	29.736	80	81	82	75		4.0	NE	NE	3	2	b.c.v.	b.c.v.	
25	29.724	29.639	79	80	83	75		7.3	SW	SE	1	2	c.v.	c.v.	
26	29.692	29.682	80	79	83	76		7.3	N	NE	2	4	c.	c.	
27	29.789	29.732	77	79	80	74		6.7	NE	NE	3	3	c.v.	b.c.v.	
28	29.730	29.639	78	80	81	76		4.7	N	N	3	2	c.v.	b.c.v.	
29	29.796	29.768	77	81	81	71	0.42	7.3	NW	NE	2	3	c.	b.c.	
30	29.802	29.800	76	77	77	73		7.0	NE	NE	5	4	c.	om.	
Total or Mean	K.S.	29.741	29.693	78.7	79.7	81.2	75.3	0.48	6.4			2.8	3.0		
	O. G. S.	755.40	754.13	25.9	26.5	27.3	24.1	12.2							

觀測時間 Time of Observation: 3 6 9 12, 15 18 21, 24 hrs. A.T

氣壓儀器差 Barometric Instrument Error -0.072

中華民國十八年九月份 September, 1929.

福州 Pagoda Anchorage Custom Station. 北緯 Lat 25° 59' N., 東經 Long 119° 27' E., 高度 Altitude 198 M.

日期 Days of the Month	氣壓 Pressure		溫度 Temperature				雨量 Rain- fall In.	雲量 Cloud- iness 0-10	風向 Wind Direction		風力 Wind Force		天氣狀況 Weather Condition	
	In.		°F						B. S.					
	9 A.M.	3 P.M.	9 A.M.	3 P.M.	最高 Max.	最低 Min.			9 A.M.	3 P.M.	9 A.M.	3 P.M.		
1	29.814	29.734	83	86	96	78			SW	E	1	1	ic.	b.
2	29.815	29.842	83	82	93	79			W	NW	1	1	b.	b.
3	29.775	29.731	84	80	91	78			N	NE	2	2	ic.	ic.
4	29.739	29.705	84	80	89	81			NNW	N	2	2	c.	c.
5	29.833	29.808	80	81	82	78			N	NE	1	2	c.	c.
6	29.883	29.848	80	81	86	71			NE	SE	1	1	b.	b.
7	29.816	29.731	78	87	88	77			W	N	1	1	ic.	b.
8	29.702	29.628	80	90	91	72			W	NE	2	2	b.	c.
9	29.741	29.705	81	88	88	78			NW	NE	1	1	c.	c.
10	29.861	29.833	81	85	87	77			NW	NE	1	1	c.	c.
11	29.918	29.855	79	85	86	74			N	NE	2	2	c.	b.
12	29.933	29.843	77	85	86	73	0.03		NE	NE	1	1	c.	ic.
13	29.944	29.871	76	84	84	73			W	N	1	1	c.	c.
14	29.914	29.917	75	77	80	73			SE	SE	1	1	c.	c.
15	29.951	29.894	79	77	83	76			E	E	1	2	c.	c.
16	29.988	29.960	74	81	84	71			W	NE	2	2	c.	c.
17	30.000	29.957	77	83	83	74			NE	NE	2	2	d.	b.
18	29.912	29.818	75	88	89	72			W	NE	1	1	b.	b.
19	29.943	29.891	78	87	89	77			NE	NE	1	1	c.	c.
20	29.878	29.900	78	87	90	75			W	NE	1	1	c.	b.
21	30.041	29.905	78	84	85	75			Calm	NE	0	1	c.	c.
22	29.963	29.868	80	83	85	73			NE	NE	2	1	c.	b.c.
23	29.908	29.832	76	81	87	71			Calm	NE	0	1	b.	c.
24	29.967	29.885	76	78	80	74			W	NE	1	1	c.	b.
25	29.869	29.854	77	83	87	71			W	NE	1	1	ic.	ic.
26	29.801	29.811	79	80	89	75			W	NE	1	1	c.	c.
27	29.913	29.847	76	85	85	73			N	NE	1	1	c.	c.
28	29.872	29.781	77	87	89	72			W	Calm	1	0	ic.	b.
29	29.955	29.920	78	84	86	71	0.11		S	E	1	1	b.	b.
30	30.080	30.015	73	79	80	70	1.00		NE	NE	1	2	c.	c.
月平均 M. M.	29.891	29.841	78.4	84.6	86.9	74.4	1.14				1.3	1.3		
儀器誤差 C. G. S.	759.21	757.94	25.8	19.2	30.5	23.6	29.0							

觀測時間 Time of Observation: 2, 9, 15, 21 hrs.
 儀器誤差 Barometric Instrument Error: -0.020

中華民國十八年九月份 September, 1929.

東涌 Tung Yung Custom Station. 北緯 Lat 26° 33' N; 東經 Long. 120° 30' E., 高度 Altitude 109.7 M.

日期 Days of the Month	氣壓 Pressure		溫度 Temperature				雨量 Rain- fall	雲量 Cloud- iness	風向 Wind Direction		風力 Wind Force		天氣狀況 Weather Condition		
	In.		°F						In.	0-10	B. S.				
	9 A.M.	3 P.M.	9 A.M.	3 P.M.	最高 Max.	最低 Min.			9 A.M.	3 P.M.	9 A.M.	3 P.M.	1 A.M.	3 P.M.	
1	29.473	29.407	85	85	87	79		4.8	SW	SW	3	3	c.v.	c.v.	
2	29.485	29.432	85	84	88	79		3.2	Calm	NE	0	0	c.v.	b.v.	
3	29.437	29.392	84	82	83	77		5.0	NE	NE	3	3	c.v.	c.v.	
4	29.410	29.377	83	81	84	79?	0.13	7.6	NNE	NNE	3	3	c.v.	c.v.	
5	29.461	29.426	77	78	80	74	T	9.6	NNE	NNE	4	4	o.z.	c.z.	
6	29.491	29.466	80	78	80	73		4.8	NNE	NNE	3	3	c.v.	c.v.	
7	29.448	29.383	81	78	82	75		1.6	NNE	NNE	3	3	b.v.	b.v.	
8	29.306	29.264	81	81	83	77		7.6	NNE	NNE	4	5	c.z.	o.z.	
9	29.378	29.364	78	79	81	74		8.6	NNE	NNE	3	3	o.v.	c.v.	
10	29.491	29.473	77	77	80	75		5.8	NNE	NNE	3	3	c.v.	c.v.	
11	29.533	29.506	78	76	79	74		6.2	NNE	NNE	3	3	c.v.	c.v.	
12	29.561	29.486	78	77	80	72	0.04	6.6	NNE	NNE	3	3	c.v.	c.v.	
13	29.600	29.540	79	78	80	79?		5.6	NNE	NNE	2	1	c.v.	c.v.	
14	29.594	29.533	78	80	82	76		6.6	Calm	Calm	0	0	c.v.	c.v.	
15	29.600	29.553	77	75	78	75		10.0	NE	NE	2	3	o.v.	o.v.	
16	29.630	29.607	78	78	81	74	0.10	9.4	NE	NE	2	2	o.v.	o.v.	
17	29.624	29.569	78	79	81	76		6.4	NE	NE	2	2	c.v.	c.v.	
18	29.545	29.500	80	79	81	75		5.4	NE	NE	2	2	o.v.	b.v.	
19	29.590	29.566	79	77	79	76		8.6	NE	NE	4	4	c.z.	o.z.	
20	29.612	29.560	77	79	82	75		2.6	NE	NE	3	3	b.v.	b.v.	
21	29.657	29.577	78	79	81	75?		5.2	NE	NE	2	2	o.v.	b.v.	
22	29.610	29.538	78	78	81	73		5.8	Calm	Calm	0	0	c.v.	c.v.	
23	29.566	29.548	80	78	82	73		4.2	Calm	Calm	0	0	b.v.	c.v.	
24	29.594	29.563	81	80	83	75		4.0	Calm	Calm	0	0	c.v.	c.v.	
25	29.521	29.423	82	82	80	75		5.2	SW	SW	2	2	c.v.	c.v.	
26	29.496	29.468	81	77	80?	76?		7.4	NNE	NNE	2	3	c.v.	o.v.	
27	29.573	29.513	78	78	79	73		4.0	NNE	NNE	2	2	c.v.	b.v.	
28	29.511	29.440	79	79	82	74		1.6	NNE	NNE	2	2	b.v.	b.v.	
29	29.571	29.569	77	78	82	75		4.0	NNE	NNE	2	2	c.v.	b.v.	
30	29.706	29.670	74	73	76	72		7.2	NNE	NNE	3	3	c.v.	c.v.	
Totals or Means	B. S.	29.536	29.491	79.3	78.8	81.6	75.2	0.27	5.8			2.2	2.2		
	C. G. S.	750.32	749.05	26.3	26.0	27.6	24.0	6.9							

觀測時間 Time of Observation: 3,6,9,12,15,18,21,24 hrs. A.T.
 氣壓儀器之 Barometer Instrument Error: +0.014

中華民國十八年九月份 September, 1929.

溫州 Wenchow Custom Station: 北緯 Lat. 28° 01' N.; 東經 Long. 120° 33' E.; 高度 Altitude 43 M.

日期 Days of the Month	氣壓 Pressure		溫度 Temperature				雨量 Rain- fall	雲量 Cloud- iness	風向 Wind Direction		風力 Wind Force		天氣狀況 Weather Condition	
	In.		°F						In.	0-10	B. S.			
	9 A.M.	3 P.M.	9 A.M.	3 P.M.	最高 Max.	最低 Min.			9 A.M.	3 P.M.	9 A.M.	3 P.M.	9 A.M.	3 P.M.
1	29.827	29.805	85	92	94	80			NW	E	1	2	jc.	jc.
2	29.839	29.796	86	90	93	81			Calm	Calm	0	0	jc.	o.
3	29.837	29.802	83	88	90	75	0.72		Calm	Calm	0	0	b.	jc.
4	29.817	29.784	84	87	90	78			NE	ENE	1	2	jc.	jc.
5	29.907	29.870	79	87	88	73	0.14		N	ESE	2	2	jc.	jc.
6	29.926	29.855	78	84	87	73			NNE	ENE	1	1	b.	jc.
7	29.853	29.787	78	84	85	72			NW	NNW	2	1	b.	b.
8	29.746	29.709	80	81	84	71			NW	NW	3	2	jc.	o.
9	29.780	29.770	79	84	86	74			NW	WNW	2	4	o.	o.
10	29.893	29.852	77	83	85	71			NW	SE	2	2	jc.	jc.
11	29.960	29.917	77	83	86	71			NE	E	1	1	b.	b.
12	29.934	29.875	77	84	85	71			Calm	E	0	1	b.	b.
13	29.985	29.885	77	83	86	70			Calm	SE	0	1	b.	jc.
14	29.976	29.911	77	84	80	74			Calm	SE	0	1	o.	o.
15	29.981	29.934	72	78	78	69	0.35		Calm	Calm	0	0	o.	o.
16	30.033	29.992	77	84	85	72			Calm	SE	0	1	o.	o.
17	30.049	29.963	79	82	85	72			E	SE	1	1	jc.	jc.
18	29.932	29.857	77	87	88	71			Calm	ESE	0	1	b.	b.
19	30.068	29.964	77	85	88	73			NE	NW	2	1	o.	o.
20	30.015	29.927	78	85	87	72			NW	NW	2	2	b.	b.
21	30.045	29.951	77	85	86	71			NW	NE	1	1	b.	b.
22	29.979	29.928	76	84	86	71			Calm	E	0	2	jc.	jc.
23	29.941	29.922	77	80	81	72			SE	SE	1	1	o.	o.
24	29.972	29.893	78	85	86	74			Calm	E	1	2	jc.	jc.
25	29.965	29.773	79	85	85	75			Calm	ENE	0	1	o.	jc.
26	29.893	29.862	79	81	83	75	0.13		Calm	NE	0	1	o.	o.
27	29.971	29.850	75	83	83	69			NW	WNW	1	1	b.	b.
28	29.896	29.800	79	86	85	72			NW	NW	1	2	b.	jc.
29	29.967	29.917	78	84	86	71			NW	NW	2	2	jc.	jc.
30	30.116	30.060	73	78	80	67			NE	Calm	1	0	jc.	b.
Totals or Means	B.S.	29.934	29.875	78.3	84.3	85.7	72.7	1.34			0.9	1.3		
	C. G. S.	760.22	758.93	28.7	29.1	29.8	22.6	34.0						

觀測時間 Time of Observations: 9, 12, 15 hrs.

儀器製造廠 METRIC INSTRUMENTS WORKS: -0021

中華民國十八年九月份 September, 1929.

長沙 Changsha Custom Station: 北緯 Lat. 28° 12' N.; 東經 Long. 112° 47' E.; 高度 Altitude 60.0 M.

日期 Days of the Month	氣壓 Pressure		溫度 Temperature				雨量 Rain- fall	雲量 Cloud- ness	風向 Wind Direction		風力 Wind Force		天氣狀況 Weather Condition		
	In.		°F						In.	0-10	B. S.				
	9 A.M.	3 P.M.	9 A.M.	3 P.M.	最高 Max.	最低 Min.			9 A.M.	3 P.M.	9 A.M.	3 P.M.	9 A.M.	3 P.M.	
1	29.720	29.708	80	88	89	74			NNW	NNW	1	2	b.	b.	
2	29.761	29.738	81	92	93	74			NNW	NNW	2	2	b.	h.	
3	29.734	29.678	79	92	93	71			NNW	NNW	2	1	o.	b.	
4	29.751	29.734	78	83	85	70			NNW	NNW	3	3	o.	jc.	
5	29.770	29.732	76	88	89	70			NNW	NNW	2	2	jc.	jc.	
6	29.861	29.690	76	81	83	69			NNW	NNW	3	4	o.	o.	
7	29.808	29.750	73	87	87	67			NNW	NNW	3	2	o.	jc.	
8	29.794	29.768	74	79	80	69			NW	NW	3	4	o.	o.	
9	29.814	29.782	71	81	81	65			NW	NW	2	2	o.	o.	
10	29.817	29.767	74	90	90	68	0.01		NNW	NNW	1	1	b.	jc.	
11	29.790	29.759	76	89	90	66			NNW	NNW	1	1	jc.	jc.	
12	29.770	29.707	79	90	90	71			NNW	E	1	1	o.	jc.	
13	29.824	29.804	75	78	81	70			NNW	NNW	3	3	o.	o.	
14	29.878	29.855	71	74	73	68	0.02		NNW	NNW	1	2	o.	o.	
15	29.895	29.872	74	76	77	70			NNW	NNW	1	1	o.	r.	
16	29.928	29.872	71	74	73	67	0.14		NNW	NNW	1	2	o.	o.	
17	29.903	29.874	66	68	73	64			NNW	NNW	2	2	o.	o.	
18	29.916	29.849	69	80	80	63	0.40		NNW	NNW	2	1	o.	jc.	
19	29.940	29.903	74	86	86	68			ENE	NNW	1	1	o.	jc.	
20	29.836	29.871	71	68	66	66			NNW	NNW	1	1	b.	b.	
21	29.911	29.812	74	90	90	67			NNW	NNW	1	1	jc.	b.	
22	29.814	29.677	80	93	94	72			NNW	SW	1	1	b.	b.	
23	29.724	29.638	82	94	95	74			E	SSW	1	1	b.	b.	
24	29.702	29.648	82	93	94	74			SSW	SSW	1	2	o.	o.	
25	29.755	29.790	76	74	76	72	0.02		NNW	NNW	2	3	o.	o.	
26	29.890	29.845	72	82	81	64	0.03		NNW	NNW	2	2	jc.	jc.	
27	29.834	29.769	71	84	84	66			Calm	Calm	0	0	b.	jc.	
28	29.830	29.812	74	81	81	68			WNW	NNW	1	1	o.	o.	
29	29.922	29.902	77	81	85	71			NNW	NNW	1	2	jc.	b.	
30	30.011	29.951	70	82	82	66			NNW	NNW	1	1	b.	b.	
Totals of Means	M. S.	29.834	29.785	74.8	83.9	84.7	68.8	0.82				1.6	1.7		
	C. G. S.	757.88	766.87	23.8	28.8	29.3	20.4	15.8							

觀測時間 Time of Observations: 2, 6, 9, 12, 15, 18, 21, 24 hrs.
氣壓儀器差 Barometric Instrument Error: -0.017

中華民國十八年九月份 September, 1929.

北 魚 山 Peiyushan Custom Station: 北 緯 Lat. 28° 53' N 東 經 Long. 122° 16' E; 高 度 Altitude 82.3 M.

日期 Days of the Month	氣 壓 Pressure		溫 度 Temperature				雨量 Rain- fall	雲量 Cloud- ness	風 向 Wind Direction		風 力 Wind Force		天 氣 狀 况 Weather Condition		
	In.		°F						In.	0-10	B. S.				
	9 A.M.	3 P.M.	9 A.M.	3 P.M.	最高 Max.	最低 Min.			9 A.M.	3 P.M.	9 A.M.	3 P.M.	9 A.M.	3 P.M.	
1	29.626	29.574	83	84	85	77		1.0	SW	SW	3	3	b.v.	b.v.	
2	29.646	29.625	83	82	85	—		7.2	N	NE	3	4	c.v.	c.v.	
3	29.631	29.608	82	80	85	77?		7.6	NE	E	3	3	c.v.	c.v.	
4	29.652	29.606	81	71	82	75?		8.2	ESE	N	2	5	c.v.	c.v.	
5	29.731	29.685	79	79	80	74?	0.14	6.8	NE	NE	5	6	c.v.	c.v.	
6	29.616	29.670	77	78	79	74		4.4	NE	NNE	6	6	c.v.	c.v.	
7	29.612	29.559	76	76	78	72	0.04	6.6	N	N	7	7	c.v.	c.v.	
8	29.529	29.489	77	77	78	—	0.09	10.0	NE	NE	5	6	c.v.	c.v.	
9	29.563	29.541	77	77	79	68	0.06	5.4	N	N	6	6	c.v.	c.v.	
10	29.659	29.658	74	78	79	72		4.0	NNW	NE	4	3	c.v.	c.v.	
11	29.721	29.696	74	76	77	72		4.0	N	N	4	5	c.v.	c.v.	
12	29.755	29.708	77	77	—	71		1.8	NE	NE	2	2	b.v.	b.v.	
13	29.754	29.748	78	78	79	71		2.8	E	NE	1	1	b.v.	c.v.	
14	29.772	29.708	75	76	78	73		9.8	E	E	1	2	c.v.	c.v.	
15	29.775	29.726	76	76	81	73		8.4	Calm	Calm	0	0	c.v.	c.v.	
16	29.817	29.795	77	77	79	74		8.4	NE	E	2	2	c.v.	c.v.	
17	29.842	29.780	78	81	81	74		3.2	SE	SE	3	3	c.v.	c.v.	
18	29.748	29.677	80	83	82?	—		2.0	SW	SW	2	1	b.v.	c.v.	
19	29.813	29.731	75	75	79	69		6.2	N	N	5	6	c.v.	c.v.	
20	29.728	29.736	73	76	76	69		8.0	NNE	NNE	6	6	c.v.	c.v.	
21	29.726	29.723	71	75	74?	69		2.0	N	N	5	5	c.v.	b.v.	
22	29.668	29.724	76	75	77	69		4.4	N	N	3	2	b.v.	c.v.	
23	29.755	29.747	76	79	81	68		9.0	S	E	2	1	c.v.	c.v.	
24	29.742	29.730	81	80	83	—		6.2	S	S	2	2	c.v.	c.v.	
25	29.644	29.666	77	78	80	73		9.8	SW	SW	3	3	c.v.	c.v.	
26	29.708	29.668	73	75	75	69	1.06	7.8	NNW	NNW	4	4	c.v.	c.v.	
27	29.732	29.679	74	73	75	69		9.2	N	N	4	4	c.v.	c.v.	
28	29.669	29.611	74	76	—	—	0.50	4.2	N	N	4	5	c.v.	c.v.	
29	29.714	29.718	74	76	77	70		3.4	N	N	5	6	c.v.	c.v.	
30	29.802	29.846	70	73	75	67		7.0	N	NNE	4	4	c.v.	c.v.	
U. S. or Means	M. S.	29.708	29.677	76.6	77.3	79.3	71.6	1.89	4.0			3.5	3.3		
	C. G. S.	754.64	753.87	24.8	25.2	26.3	22.0	48.0							

觀測時間 Time of Observations: 3, 6, 9, 12, 15, 18, 21, 24 hrs. A.T.
 氣壓儀器差 Barometric Instrument Error: -0.036

中華民國十八年九月份 September, 1929.

揚州 Yochow Custom Station. 北緯 Lat. 29° 24' N., 東經 Long. 113° 10' E., 高度 Altitude 76.2 M.

日期 Days of the Month	氣壓 Pressure		溫度 Temperature				雨量 Rain- fall	雲量 Cloud- ness	風向 Wind Direction		風力 Wind Force		天氣狀況 Weather Condition		
	In.		°F						In.	0-10	B. S.				
	9 A.M.	3 P.M.	9 A.M.	3 P.M.	最高 Max.	最低 Min.	9 A.M.	3 P.M.			9 A.M.	3 P.M.	1 A.M.	3 P.M.	
1	29.457	29.459	77	83	83	71		3.3	NE	NE	3	2	b.	ic.	
2	29.592	29.547	80	86	86	73		3.4	NE	NE	3	3	ic.	b.	
3	29.519	29.503	77	80	80	73		9.1	NE	NE	1	3	ic.	o.	
4	29.604	29.531	70	77	77	70	0.02	9.9	NNE	NNE	4	2	r.	ic.	
5	29.563	29.543	77	82	82	72		9.1	NNE	NNE	3	5	o.	ic.	
6	29.635	29.620	76	77	77	71		9.4	NNE	NNE	5	5	o.	ic.	
7	29.610	29.560	73	81	81	71		8.8	NNE	NNE	2	4	o.	ic.	
8	29.595	29.580	69	70	70	69		9.5	NNE	NNE	3	5	o.	r.	
9	29.618	29.563	70	80	80	67	0.02	7.9	NNE	NNE	1	2	ic.	ic.	
10	29.603	29.572	72	85	85	68		2.3	NNE	NNE	1	3	ic.	b.	
11	29.606	29.549	74	85	85	71		3.0	NNE	NNE	1	2	ic.	b.	
12	29.566	29.502	76	84	84	73		6.6	SW	NE	1	1	ic.	ic.	
13	29.634	29.636	71	71	72	71		9.9	NE	NE	5	4	o.	o.	
14	29.694	29.646	68	76	76	66	0.75	9.0	NE	NE	1	1	d.	o.	
15	29.620	29.680	73	73	74	70		8.8	NE	NE	1	1	ic.	d.	
16	29.764	29.680	70	73	74	69		10.0	NE	NE	2	2	o.	o.	
17	29.876	29.651	65	64	66	65	0.17	10.0	NNE	NNE	1	1	d.	d.	
18	29.732	29.667	68	72	73	64	0.34	10.0	SW	SW	1	1	o.	o.	
19	29.769	29.626	72	79	79	69		7.0	NE	NE	1	2	ic.	ic.	
20	29.775	29.656	72	82	82	65		0.4	NE	NE	1	1	b.	b.	
21	29.719	29.625	72	75	78	65		6.9	NE	SW	1	1	ic.	d.	
22	29.624	29.615	73	75	75	71	0.14	10.0	NE	NE	1	1	o.	o.	
23	29.520	29.449	73	80	82	72	1.75	9.6	NE	NE	1	1	r.	ic.	
24	29.473	29.455	76	80	81	73	0.73	10.0	SE	SW	1	1	o.	o.	
25	29.605	29.615	69	72	73	69	1.04	8.4	NE	NE	4	4	o.	ic.	
26	29.707	29.651	69	75	75	64		5.5	NE	NE	1	2	ic.	ic.	
27	29.824	29.561	70	77	77	67		6.1	NE	SW	1	2	ic.	ic.	
28	29.635	29.604	75	79	79	69		7.0	NE	NE	1	2	ic.	ic.	
29	29.749	29.732	70	74	75	69		7.8	NE	NE	5	6	ic.	ic.	
30	29.805	29.782	65	75	75	62		0.6	NE	NE	2	2	b.	b.	
Total or Means	M. S.	29.625	29.597	72.0	77.4	77.9	69.0	4.96	7.2			1.9	2.4		
	O. G. S.	752.86	751.84	22.0	25.2	25.5	20.6	126.0							

觀測時間 Time of Observation: 2, 6, 9, 12, 15, 18, 21, 24 hrs.
 氣壓儀器差 Barometric Instrument Error: Nil.

中華民國十八年九月份 September, 1929.

重慶 Chung King Custom Station. 北緯 Lat. 29° 33' N; 東經 Long 106° 33' E; 高度 Altitude 230.1 M

日期 Days of the Month	氣壓 Pressure		溫度 Temperature				雨量 Rain- fall	雲量 Cloud- ness	風向 Wind Direction		風力 Wind Force		天氣狀況 Weather Condition	
	In.		°F						In.	0-10	B. S.			
	9 A.M.	3 P.M.	9 A.M.	3 P.M.	最高 Max.	最低 Min.			9 A.M.	3 P.M.	9 A.M.	3 P.M.	1 A.M.	3 A.M.
1	29.362	29.239	73	77	80	67			W	W	2	1	o.	o.
2	29.325	29.236	75	81	84	69			NW	SE	1	1	o.	o.
3	29.064	29.067	80	82	85	70			NW	NW	1	1	o.	a.
4	29.129	29.082	73	75	78	68	0.47		SE	Calm	1	0	r.	o.
5	29.182	29.224	73	73	76	68	0.22		NW	NW	1	1	r.	r.
6	29.287	29.265	71	72	75	65	0.84		NE	SW	1	1	r.	o.
7	29.263	29.235	71	72	74	66			SE	NW	1	1	r.	r.
8	29.249	29.235	69	71	73	64	1.08		NW	NW	1	1	r.	r.
9	29.274	29.209	70	71	72	64	1.20		SW	NW	1	1	r.	o.
10	29.287	29.227	71	75	70	65	0.07		NW	NW	1	1	o.	o.
11	29.230	29.133	70	73	75	65	0.19		NW	NW	-	-	r.	o.
12	29.195	29.072	68	71	72	62	0.41		NW	NW	-	-	r.	r.
13	29.315	29.278	69	73	75	63	0.12		NW	NW	-	-	o.	r.
14	29.340	29.296	70	70	76	64	0.06		SE	NW	-	-	o.	o.
15	29.380	29.330	70	67	74	65	0.17		NW	NW	-	-	r.	r.
16	29.377	29.303	68	69	72	65	0.70		NW	NW	1	1	r.	r.
17	29.341	29.199	68	71	71	64	0.95		N	W	2	1	r.	r.
18	29.479	29.416	68	75	76	62	0.70		SE	SE	1	1	o.	b.
19	29.412	29.329	70	78	79	63			NW	NW	1	1	f.	b.
20	29.343	29.261	70	81	85	64			NW	W	1	1	f.	o.
21	29.340	29.206	70	82	84	65			SE	NW	1	1	b.	b.
22	29.187	29.177	74	78	80	66			NW	NW	1	1	f.	o.
23	29.129	29.060	73	79	80	68			NW	W	1	1	o.	o.
24	29.173	29.079	72	76	78	67	0.12		SW	W	-	-	r.	o.
25	29.297	29.465	71	79	81	67	0.17		SW	NW	-	-	o.	b.
26	29.337	29.180	71	84	86	67			NW	W	1	1	f.	b.
27	29.116	29.169	74	78	83	67			NW	NW	1	1	o.	r.
28	29.317	29.309	71	72	78	66	0.17		S	W	1	1	r.	r.
29	29.355	29.347	71	75	79	68			NE	NE	1	1	o.	o.
30	29.439	29.421	70	83	85	75			NW	NW	1	1	b.	b.
Total of Month	R. S.	29.281	29.232	71.1	75.5	77.9	65.6	7.65			1.1	1.0		
	C. G. S.	743.71	742.44	21.7	24.2	25.5	18.7	194.3						

觀測時間 Time of Observation 6, 9 15, 21, hrs. 105° E.M.T.

氣壓儀器差 Barometric Instrument Error: -0.007

中華民國十八年九月份 September, 1929.

九江 Kiukiang Custom Station. 北緯 Lat. 29° 45' N., 東經 Long. 116° 08' E.; 高度 Altitude 45.7 M.

日期 Days of the Month	氣壓 Pressure		溫度 Temperature				雨量 Rain- fall	雲量 Cloudi- ness	風向 Wind Direction		風力 Wind Force		天氣狀況 Weather Condition	
	In.		°F						In.	0-10	B. S.			
	9 A.M.	3 P.M.	9 A.M.	3 P.M.	最高 Max.	最低 Min.			9 A.M.	3 P.M.	9 A.M.	3 P.M.	9 A.M.	3 P.M.
1	29.746	29.668	79	90	90	74			W	SW	1	1	a.	c.
2	29.797	29.731	82	89	90	78			NE	N	2	2	b.	b.
3	29.731	29.702	80	86	86?	73			NNE	NE	2	2	b.	jc.
4	29.771	29.714	79	85	86	74			NE	NE	3	3	jc.	jc.
5	29.809	29.762	79	86	86	76			NE	NE	3	4	jc.	jc.
6	29.847	29.804	77	82	84	76?			N	N	3	4	a.	a.
7	29.819	29.756	87	82	84	73?			NE	NE	3	3	a.	jc.
8	29.774	29.718	76	81	90	72			N	N	4	4	jc.	a.
9	29.788	29.748	78	85	86	74			N	N	4	4	jc.	a.
10	29.876	29.809	77	84	85	70			NE	E	3	3	b.	b.
11	29.879	29.793	75	84	86	67			E	NE	2	3	b.	b.
12	29.827	29.739	76	84	86	71			E	NE	3	2	a.	jc.
13	29.855	29.810	75	79	80	74			NE	NW	2	2	a.	a.
14	29.885	29.833	71	76	70?	68	0.10		W	W	2	2	a.	a.
15	29.874	29.861	74	83	84	71	T		NE	NE	1	1	jc.	a.
16	29.858	29.863	75	79	79	72	T		NE	NE	2	2	a.	a.
17	29.841	29.834	73	75	76	72?			NE	NNE	3	1	a.	a.
18	29.893	29.850	69	77	79	66	0.19		W	W	2	3	a.	a.
19	29.970	29.934	73	79	81	70			NW	NE	1	1	a.	a.
20	29.995	29.964	72	84	85	69			NE	NE	1	1	a.	jc.
21	29.952	29.933	73	83	85	66			NE	NE	1	1	b.	b.
22	29.824	29.766	75	82	83	70	T		NE	W	1	2	jc.	jc.
23	29.774	29.743	74	74	76	71	0.60		NE	SE	1	1	a.	r.
24	29.726	29.644	75	84	86	72	0.29		E	S	1	1	a.	jc.
25	29.722	29.751	75	74	75	73?	1.85		SW	W	1	4	r.	jc.
26	29.894	29.842	72	77	78	67	0.06		NE	NE	2	2	jc.	b.
27	29.850	29.779	72	80	81	66			NE	N	2	1	b.	b.
28	29.827	29.788	74	82	84	68			W	N	1	1	b.	jc.
29	29.872	29.882	74	78	—	69			NE	NE	1	3	jc.	jc.
30	29.902	29.975	71	77	79	67			NE	NE	3	2	jc.	b.
Totals for Month	M. S.	29.842	29.795	74.7	81.4	82.8	71.0	3.09			2.0	2.2		
	C. G. S.	757.94	756.92	22.7	27.4	28.2	21.7	78.5						

觀測時間 Time of Observations: 2, 6, 9, 12, 15, 18, 21, 24 hrs.

氣壓儀器差 Barometric Instrument Error: -0.006

中華民國十八年九月份 September, 1929.

鎮海 Chinhai Custom Station - 北緯 Lat. 29° 53' N.; 東經 Long. 121° 33' E.; 高度 Altitude 3.7 M.

日期 Days of the Month	氣 壓 Pressure		溫 度 Temperature				雨量 Rain- fall	雲量 Cloudi- ness	風 向 Wind Direction		風 力 Wind Force		天 氣 狀 况 Weather Condition			
	In.		°F						In.	0-10	B. S.					
	9 A.M.	3 P.M.	9 A.M.	3 P.M.	最高 Max.	最低 Min.			9 A.M.	3 P.M.	9 A.M.	3 P.M.	9 A.M.	3 P.M.		
1	29.787	29.765	87	88	91	79			Calm	NE	0	2	ic	ic		
2	29.871	29.865	82	84	85	77	0.25		N	N	2	2	o	ic		
3	29.866	29.854	75	72	76	73			W	E	1	1	r	r		
4	29.884	29.877	74	74	76	72	2.05		W	SE	1	1	r	o		
5	29.971	29.946	78	80	82	71	0.26		NE	NE	2	3	ic	ic		
6	29.952	29.919	78	79	81	67			NE	NE	2	3	ic	ic		
7	29.902	29.856	77	79	80	74			NE	NE	4	4	ic	ic		
8	29.812	29.812	75	70	75	73	0.49		NE	NE	5	6	r	r		
9	29.827	29.812	77	77	80	69	0.16		NE	NE	4	4	o	ic		
10	29.907	29.894	76	79	80	68			NW	NE	2	4	ic	ic		
11	29.993	29.954	76	77	78	72			NE	NE	3	3	ic	ic		
12	29.979	29.924	64	77	80	63			SW	NE	1	2	ic	ic		
13	29.996	29.932	75	77	80	67			Calm	NE	0	2	ic	ic		
14	29.976	29.932	75	78	80	71			Calm	NNE	0	1	o	ic		
15	29.991	29.946	78	82	84	70			Calm	NE	0	2	ic	ic		
16	30.066	30.028	73	79	80	71			SE	NE	1	1	o	ic		
17	30.061	30.025	78	79	80	71			SE	SE	1	2	o	ic		
18	29.916	29.927	81	73	81	73			SW	N	1	3	ic	o		
19	30.076	30.056	75	76	77	69			NNE	N	2	2	o	ic		
20	30.073	30.023	72	76	78	73			NNE	NE	3	3	ic	ic		
21	30.062	29.976	73	75	76	64			NNW	NNW	3	2	ic	ic		
22	29.982	29.924	72	78	80	61			WSW	NE	1	2	ic	ic		
23	29.957	29.913	76	82	83	68			SE	SSE	1	1	ic	ic		
24	29.942	29.904	78	74	79	72			SSE	SE	1	2	o	r		
25	29.802	29.742	77	83	85	74	0.58		SW	SW	1	2	o	ic		
26	29.915	29.917	71	75	76	68	0.78		NW	NW	4	3	o	ic		
27	29.970	29.927	73	72	76	69			NNE	NNW	2	1	o	o		
28	29.874	29.986	74	77	79	68	0.07		SW	N	1	3	ic	ic		
29	29.996	29.986	74	76	77	69			NNW	NNE	3	4	ic	ic		
30	30.124	30.102	71	73	75	67			NNE	NNW	2	2	o	ic		
Totals of Month	E. S.	29.951	29.924	75.5	77.4	79.7	70.1	4.64					1.8	2.4		
	O. G. S.	760.73	759.97	24.2	25.2	26.5	21.2	117.9								

觀測時間 Times of Observation: 2, 6, 9, 12, 15, 18, 21, 24 hrs.
 氣壓儀器差 Barometric Instrument Error: +0.010

中華民國十八年九月份 September, 1929.

小島山 Sheep Island Custom Station 北緯 Lat. 30° 13' N, 東經 Long. 122° 25' E; 高度 Altitude 62.8 M.

日期 Days of the Month	氣 壓 Pressure		溫 度 Temperature				雨量 Rain- fall In.	雲量 Cloud- iness 0-10	風 向 Wind Direction		風 力 Wind Force		天 氣 狀 况 Weather Condition		
	In.		°F						E. S.						
	9 A.M.	3 P.M.	9 A.M.	3 P.M.	最高 Max.	最低 Min.	9 A.M.	3 P.M.	9 A.M.	3 P.M.	9 A.M.	3 P.M.			
1	29.612	29.559	84	86	88	77		3.8	S	SSW	1	2	b.v.	b.v.	
2	29.660	29.635	83	86	89	78	0.01	8.3	NNW	NNW	4	3	o.v.	c.v.	
3	29.662	29.628	81	79	84	76		8.3	NE	ESE	2	2	o.v.	o.v.	
4	29.674	29.678	75	71	76	73	0.02	10.0	ENE	ENE	4	4	o.z.d.	o.z.d.	
5	29.756	29.706	77	82	82	73	0.02	6.3	NE	NE	4	4	c.v.	c.v.	
6	29.732	29.697	77	80	81	72		5.3	NE	NNE	4	4	b.v.	b.v.	
7	29.671	29.609	76	80	80	73		3.8	NNE	NNE	4	4	b.v.	b.v.	
8	29.567	29.546	75	70	76	72	0.06	10.0	NE	NE	7	5	o.z.	o.m.d.	
9	29.587	29.588	76	78	79	69	0.10	9.0	N	N	4	4	o.z.	c.v.	
10	29.666	29.663	76	82	81	72		5.8	N	N	4	4	b.v.	b.v.	
11	29.771	29.734	76	80	81	71		3.8	NNE	NNE	3	2	b.v.	b.v.	
12	29.760	29.708	76	82	84	70		5.0	NNE	ENE	3	2	b.v.	c.v.	
13	29.791	29.729	78	81	83	71		6.0	NE	NE	3	3	c.v.	c.v.	
14	29.778	29.719	76	81	81	70		5.8	NNE	NNE	1	1	b.v.	b.v.	
15	29.784	29.726	80	91	91	71		1.5	SW	NW	1	1	b.v.	b.s.	
16	29.853	29.825	75	83	84	74		9.3	S	NE	2	2	o.v.	o.v.	
17	29.858	29.861	79	83	85	68		7.3	SE	SSE	3	3	o.v.	o.v.	
18	29.706	29.713	78	77	86	75		7.0	SW	SW	4	5	c.v.	o.v.	
19	29.854	29.828	74	78	81	71		6.5	NW	N	4	3	c.v.	o.v.	
20	29.846	29.748	77	77	80	72		7.0	NE	N	5	5	c.v.	c.v.	
21	29.822	29.744	73	78	81	69		8.5	NW	NNW	4	4	c.v.	c.v.	
22	29.772	29.710	77	81	82	68		4.5	NNE	NNE	2	1	c.v.	b.v.	
23	29.744	29.758	77	82	84	70		6.0	SSE	SE	2	2	c.v.	c.v.	
24	29.666	29.731	78	75	78	73		8.8	ESE	SSE	4	3	o.v.	o.v.d.	
25	29.610	29.540	75	78	84	72	0.01	9.3	SSW	SSW	4	4	o.z.	o.z.	
26	29.679	29.673	72	76	78	69	1.20	7.8	WNW	WNW	5	4	o.z.p.	c.v.	
27	29.746	29.702	73	80	80	68	0.10	9.7	NNE	NNE	3	3	f.d.	c.v.	
28	29.716	29.654	75	78	79	70	0.10	7.8	NE	NNE	3	3	o.z.	c.z.	
29	29.740	29.740	76	76	77	69		6.0	NNW	NNW	6	7	c.z.	b.o.z.	
30	29.901	29.873	71	75	75	67	0.05	8.5	NNE	NE	2	2	o.v.	o.v.	
Totals or Means	E. S.	29.732	29.701	76.5	79.5	81.8	71.4	1.67	6.8			3.4	3.2		
	O. G. S.	755.14	754.38	24.7	26.4	27.7	21.9	42.4							

觀測時間 Time of Observation: 2, 6, 9, 12, 15, 18, 21, 24 hrs. A.T.

氣壓儀器差 Barometric Instrument Error: +0.004.

中華民國十八年九月份 September, 1929.

漢口 Hankow Custom Station. 北緯 Lat. 30° 35' N.; 東經 Long. 114° 18' E.; 高度 Altitude 26.0 M.

日期 Days of the Month	氣壓 Pressure		溫度 Temperature				雨量 Rain- fall In.	雲量 Cloud- iness 0-10	風向 Wind Direction		風力 Wind Force		天氣狀況 Weather Condition			
	In.		°F						B. S.		A.M.,		P.M.			
	9 A.M.	3 P.M.	9 A.M.	3 P.M.	最高 Max.	最低 Min.	9 A.M.	3 P.M.	9 A.M.	3 P.M.	9 A.M.	3 P.M.	9 A.M.	3 P.M.		
1	29.806	29.767	78	85	88	71			NNE	NNE	2	2	b.	ic.		
2	29.853	29.794	82	89	91	76			NNE	WNW	2	2	b.	b.		
3	29.770	29.759	80	83	85	77			E	N	1	3	b.	ic.		
4	29.843	29.775	79	85	86	79	0.10		NE	N	1	1	b.	ic.		
5	29.860	29.811	78	85	85	75			NE	N	1	2	ic.	c.		
6	29.925	29.865	78	82	82	75	T		NNW	NE	1	1	r.	b.		
7	29.874	29.897	78	80	82	78	T		N	N	1	2	ic.	c.		
8	29.785	29.808	76	76	81	72			NNE	NNW	1	1	ic.	r.		
9	29.862	29.808	76	85	86	71	0.01		N	E	3	1	ic.	ic.		
10	29.910	29.832	80	87	87	73			NE	N	2	1	b.	b.		
11	29.909	29.812	77	85	86	70			NNE	NE	2	1	b.	b.		
12	29.852	29.778	75	83	85	73	T		NE	NE	2	2	ic.	ic.		
13	29.929	29.871	72	76	80	68	T		N	NW	1	1	c.	c.		
14	29.833	29.875	73	77	78	68	T		N	NE	1	1	c.	c.		
15	29.958	29.926	76	80	80	71			NE	NE	1	1	ic.	ic.		
16	30.028	29.932	77	76	77	69	0.05		N	SE	1	1	r.	r.		
17	29.928	29.872	65	66	74	65	0.10		ENE	WNW	2	2	r.	r.		
18	29.950	29.900	68	74	75	62	0.85		WSW	SW	1	2	ic.	c.		
19	30.021	29.961	73	82	82	68			NE	NE	1	1	ic.	b.		
20	30.023	29.931	78	83	82	69			SE	NE	1	1	b.	b.		
21	29.977	29.865	78	87	87	69			ESE	SE	1	1	b.	b.		
22	29.830	29.800	78	75	80	75			ESE	SW	2	1	ic.	r.		
23	29.791	29.734	73	75	75	71	1.00		ESE	S	2	1	r.	r.		
24	29.726	29.678	74	78	77	71	2.55		SE	S	1	1	c.	r.		
25	29.848	29.844	69	73	78	69	0.41		N	N	3	3	ic.	ic.		
26	29.936	29.888	70	76	75	65			NNE	S	2	1	b.	b.		
27	29.889	29.811	78	78	82	69			E	S	1	1	b.	b.		
28	29.878	29.793	77	85	86	71			E	NNE	1	2	b.	b.		
29	30.019	29.971	69	72	79	75			NE	NE	4	4	ic.	b.		
30	30.068	30.013	70	77	78	63			NE	NE	1	1	b.	b.		
Totals of Month	M. S.	29.899	29.843	74.9	79.8	81.7	70.8	50.7					1.5	1.5		
	C. G. S.	750.46	757.45	23.8	38.6	27.6	21.4	128.8								

觀測時間 Time of Observations: 3, 6, 9, 12, 15, 18, *1, 24 hrs.
 氣壓儀器差 Barometric Instrument Error: +0.011

中華民國十八年八月份 September, 1929.

宜星 Lohang Custom Station. 北緯 Lat. 30° 43' N.; 東經 Long. 111° 13' E.; 高度 Altitude 112.8 M.

日期 Days of the Month	氣壓 Pressure		溫度 Temperature				雨量 Rain- fall	雲量 Cloudi- ness	風向 Wind Direction		風力 Wind Force		天氣狀況 Weather Condition	
	In.		°F						In.	0-10	E. S.			
	9 A.M.	3 P.M.	9 A.M.	3 P.M.	最高 Max.	最低 Min.			9 A.M.	3 P.M.	9 A.M.	3 P.M.	9 A.M.	3 P.M.
1	29.247	29.199	79	85	90	74		3.6	S	SE	2	1	b.	o.
2	29.238	29.181	84	91	93	70		1.6	Calm	S	0	1	b.	b.
3	29.199	29.236	78	70	80	73		8.0	NW	NW	1	1	r.	e.
4	29.276	29.209	73	77	82	61	0.77	10.0	E.	E	1	1	r.	o.
5	29.289	29.313	72	71	79	70	0.15	10.0	NW	NW	1	1	r.	r.
6	29.335	29.285	68	76	77	65	0.20	10.0	NW	NW	1	1	r.	o.
7	29.305	29.234	71	79	79	70		10.0	NW	E	1	1	o.	o.
8	29.381	29.347	68	70	71	66	0.12	8.0	NW	NW	3	3	o.	o.
9	29.283	29.224	73	82	83	62		2.0	W	Calm	1	0	b.	o.
10	29.273	29.211	75	88	88	65		0.0	Calm	SE	0	1	b.	b.
11	29.300	29.226	74	79	83	65		10.0	NE	Calm	1	0	o.	o.
12	29.237	29.237	74	72	77	71		10.0	Calm	NW	0	1	o.	r.
13	29.366	29.307	67	69	69	65	0.80	10.0	Calm	Calm	0	0	r.	r.
14	29.226	29.279	71	77	78	67	6.15	8.4	Calm	Calm	0	0	o.	e.
15	29.335	29.399	70	74	76	67		10.0	W	W	1	1	r.	r.
16	29.419	29.381	68	70	72	65	0.60	10.0	Calm	NW	0	1	r.	r.
17	29.391	29.350	64	69	70	62	0.86	10.0	NW	NW	1	1	r.	r.
18	29.293	29.263	68	81	85	62	0.30	2.0	Calm	Calm	0	0	b.	b.
19	29.415	29.339	70	84	86	62		0.0	Calm	S	0	1	b.	b.
20	29.391	29.309	71	84	85	62		0.0	Calm	Calm	0	0	b.	b.
21	29.347	29.226	69	84	85	61		0.6	Calm	Calm	0	0	b.	b.
22	29.308	29.359	69	72	74	68	0.08	9.4	Calm	Calm	0	0	r.	r.
23	29.145	29.099	71	73	75	70	0.95	10.0	Calm	Calm	0	0	r.	r.
24	29.133	29.090	72	76	78	71	1.00	10.0	Calm	Calm	0	0	r.	o.
25	29.280	29.214	71	79	80	70	0.75	6.0	N	Calm	—	0	o.	b.
26	29.323	29.255	69	81	84	65		0.0	Calm	SE	0	1	b.	b.
27	29.267	29.172	71	81	82	66		2.0	Calm	SE	0	1	b.	b.
28	29.272	29.259	72	82	83	69		7.0	Calm	Calm	0	0	o.	o.
29	29.454	29.411	74	77	83	70		10.0	Calm	SE	0	1	o.	o.
30	29.463	29.387	65	79	80	60		9.0	Calm	Calm	0	0	b.	b.
Means	29.311	29.264	71.3	77.7	80.2	66.5	6.73	6.3			0.5	0.6		
C. G. S.	744.48	743.21	21.9	25.4	26.8	19.3	170.9							

觀測時間 Time of Observations: 3, 6, 9, 15, 21 hrs. 150° E.M.T.
 氣壓儀器差 Barometric Instrument Error: -0.020

中華民國十八年九月份 September, 1929.

大鵬山 Gutsloff Custom Station. 北緯 Lat. 30° 49' N; 東經 Long. 122° 10' E, 高度 Altitude 753 M.

日期 Days of the Month	氣壓 Pressure		溫度 Temperature				雨量 Rain- fall	雲量 Cloudi- ness	風向 Wind Direction		風力 Wind Force		天氣狀況 Weather Condition		
	In.		°F						In.	0-10	B. S.				
	9 A.M.	3 P.M.	9 A.M.	3 P.M.	最高 Max.	最低 Min.			9 A.M.	3 P.M.	9 A.M.	3 P.M.	9 A.M.	3 P.M.	
1	29.557	29.511	83	84	—	78		6.0	SSE	SSW	2	2	b.c.v.	o.m.	
2	29.613	29.600	82	84	86	—		6.4	NNW	NNE	2	1	c.m.	c.m.	
3	29.628	29.898	80	78	81	75		8.0	ESE	SSE	2	2	c.v.	o.v.	
4	29.648	29.657	74	75	76	—	0.02	8.6	ESE	ESE	3	3	o.v.d.	o.v.	
5	29.729	29.694	79	80	—	—		4.8	NNE	NE	2	3	c.v.	c.v.	
6	29.702	29.671	77	80	82	72		5.4	NE	NE	3	3	c.v.	c.v.	
7	29.646	29.696	77	80	81	72		5.2	NNE	NNE	3	4	b.c.v.	c.v.	
8	29.568	29.547	73	69	74	70	T	10.0	NE	NNE	6	5	o.m.	o.m.	
9	29.566	29.571	75	77	—	67	0.15	8.2	NNE	N	4	3	o.v.	o.v.	
10	29.649	29.638	76	81	82	71		3.8	NNE	NNE	2	3	b.c.v.	b.c.v.	
11	29.751	29.701	76	79	81	—		2.4	NNE	NNE	2	2	b.v.	b.v.	
12	29.738	29.680	79	77	81	70		3.4	NE	NE	1	1	b.v.	b.c.v.	
13	29.758	29.690	75	79	81	70		7.6	Calm	NNE	0	1	o.v.	o.v.	
14	29.735	29.684	76	78	81	70		5.8	NE	ENE	1	1	c.v.	b.c.v.	
15	29.742	29.686	79	83	84	71		3.6	S	Calm	2	0	b.v.	b.c.v.	
16	29.822	29.783	79	79	82	72		5.2	ENE	ENE	1	1	c.v.	b.c.v.	
17	29.818	29.718	76	77	79	72		8.4	ESE	SSE	3	4	o.v.	o.v.	
18	29.674	29.677	76	74	79	72		8.6	WNW	NW	2	3	o.m.	o.m.	
19	29.826	29.797	73	77	82	69		7.8	N	ENE	2	2	c.v.	c.v.	
20	29.824	29.756	78	78	79	71		4.8	ENE	NNE	5	4	c.v.	b.c.v.	
21	29.791	29.723	74	78	—	68		5.2	NNE	N	3	2	c.v.	c.v.	
22	29.726	29.671	76	77	80	67		2.4	NE	ENE	1	1	b.v.	b.c.v.	
23	29.689	29.694	76	77	80	71		5.4	SSE	SE	4	3	c.v.	b.c.v.	
24	29.707	29.648	74	73	74	71		9.0	SE	SSE	5	5	o.m.	o.v.	
25	29.534	29.472	75	80	—	72	0.10	9.0	SSW	SW	5	3	o.v.	c.v.	
26	29.668	29.650	72	75	80	68	0.25	6.8	NNW	NNW	5	4	c.v.	c.v.	
27	29.720	29.674	75	79	81	69		8.0	NNE	ENE	2	2	o.v.	o.v.	
28	29.678	29.617	77	79	81	70		4.0	NE	ENE	2	2	b.c.v.	b.c.v.	
29	29.715	29.729	75	74	81	—		4.8	NNE	N	5	5	b.c.v.	c.v.	
30	29.663	29.639	73	76	81	67		6.2	NNE	NNE	3	2	o.v.	b.c.v.	
Total or Mean	K. S.	29.708	29.675	76.3	77.9	80.4	70.6	0.52	6.3			2.8	2.6		
	C. G. S.	754.38	753.87	24.6	26.5	26.9	21.4	13.2							

觀測時間 Time of Observations: 3, 6, 9, 12, 15, 18, 21, 24 hrs. A.T.

氣壓儀器差 Barometric Instrument Error: -0.026

中華民國十八年九月份 September, 1929.

花島山北島 North Saddle Custom Station 北緯 Lat. 30° 52' N., 東經 Long. 122° 40' E., 高度 Altitude 72.5 M.

日期 Days of the Month	氣 壓 Pressure		溫 度 Temperature				雨量 Rain- fall	雲量 Cloud- ness	風 向 Wind Direction		風 力 Wind Force		天 氣 狀 况 Weather Condition		
	In.		°F						In.	0-10	B. S.				
	9 A.M.	3 P.M.	9 A.M.	3 P.M.	最高 Max.	最低 Min.			9 A.M.	3 P.M.	9 A.M.	3 P.M.	1 A.M.	3 P.M.	
1	29.545	29.512	84	86	86	78		2.6	S	S	1	2	b.v.	c.v.	
2	29.599	29.594	81	81	85	78		4.2	N	N	2	2	c.v.	c.v.	
3	29.622	29.582	80	79	84	74		6.8	E	E	1	1	c.v.	c.v.	
4	29.628	29.645	75	74	76	73	0.05	8.6	ESE	E	2	2	o.v.d.	o.v.	
5	29.705	29.667	78	77	79	72	0.04	2.4	ENE	ENE	5	6	b.v.	b.v.	
6	29.679	29.642	78	76	80	72		4.0	NE	NE	5	5	c.v.	c.v.	
7	29.612	29.547	77	77	79	72		3.8	NE	NE	6	6	c.v.	b.v.	
8	29.513	29.503	71	69	73	68	0.03	10.0	E	ENE	8	7	o.v.	o.m.r.	
9	29.515	29.547	76	75	78	69	0.26	5.2	NNE	NNE	5	5	c.v.	c.v.	
10	29.617	29.612	77	76	80	71		0.8	NNE	NNE	3	3	b.v.	b.v.	
11	29.739	29.738	76	75	77	70		1.4	NE	NE	4	3	b.v.	b.v.	
12	29.724	29.660	78	75	79	70		3.6	E	E	1	1	b.v.	c.v.	
13	29.735	29.682	75	75	78	70		4.4	ENE	ENE	1	1	c.v.	c.v.	
14	29.725	29.688	77	77	78	69		1.4	NNE	NE	2	1	b.v.	b.v.	
15	29.735	29.671	78	83	83	69		1.2	SW	SW	1	1	b.v.	b.v.	
16	29.800	29.775	78	76	79	71		2.6	ESE	ESE	2	1	b.v.	b.v.	
17	29.805	29.741	77	76	80	70		6.2	E	ESE	1	2	c.v.	c.v.	
18	29.649	29.651	79	74	81	74		7.6	SW	NW	3	4	c.v.	o.v.	
19	29.806	29.746	74	75	79	70		6.4	N	NE	1	4	c.v.	c.v.	
20	29.840	29.744	75	74	78	71		3.4	ENE	NE	5	5	c.v.	c.v.	
21	29.767	29.699	75	74	78	68		3.2	N	N	4	2	c.v.	c.v.	
22	29.713	29.652	75	74	76	68		0.2	NE	E	2	2	b.v.	b.v.	
23	29.682	29.691	76	78	80	69		5.0	ESE	SE	3	2	c.v.	c.v.	
24	29.692	29.656	78	75	79	72		8.2	ESE	SE	3	1	o.v.	o.v.	
25	29.544	29.471	75	77	79	72	0.08	9.2	SW	SW	4	3	o.m.	o.v.	
26	29.625	29.646	75	75	76	68	0.20	7.0	N	N	5	5	c.v.	c.v.	
27	29.666	29.646	74	76	77	68		7.8	NE	NE	3	4	c.v.	c.v.	
28	29.652	29.606	76	75	79	71		3.4	NE	NE	3	4	c.v.	c.v.	
29	29.684	29.699	77	73	77	70		3.4	NNE	NNE	5	5	b.v.	c.v.	
30	29.828	29.818	73	73	77	69		7.4	ENE	NE	4	3	c.v.	o.v.	
Totals or Means	E. S.	29.682	29.660	76.5	76.0	79.0	70.9	0.66	4.7			3.2	3.1		
	C. G. S.	753.67	753.11	24.7	24.4	26.1	21.6	16.8							

觀測時間 Time of Observation: 2, 6, 9, 12, 15, 18, 21, 24 hrs. A. T.

風壓儀器差 Barometric Instrument Error: +0.020

中華民國十八年九月份 September, 1929.

蕪湖 Wuhu Custom Station. 北緯 Lat. 31° 30' N., 東經 Long. 118° 21' E., 高度 Altitude 21.3 M.

日期 Days of the Month	氣壓 Pressure		溫度 Temperature				雨量 Rain- fall	雲量 Cloud- ness	風向 Wind Direction		風力 Wind Force		天氣狀況 Weather Condition	
	In.		°F						In.	0-10	B. S.			
	9 A.M.	3 P.M.	9 A.M.	3 P.M.	最高 Max.	最低 Min.			9 A.M.	3 P.M.	9 A.M.	3 P.M.	9 A.M.	3 P.M.
1	29.853	29.781	81	89	91	73			NW	NW	1	2	b.c.	b.
2	29.911	29.863	81	90	91	73			NW	NE	1	1	b.c.	b.c.
3	29.871	29.823	78	84	88	66			NE	NE	1	1	b.c.	b.c.
4	29.905	29.861	82	86	92	72			E	E	1	1	b.c.	b.c.
5	29.991	29.945	80	85	88	71			E	NE	1	3	b.c.	b.c.
6	29.992	29.952	79	83	87	71			NE	NE	1	1	b.c.	b.c.
7	29.974	29.912	76	81	85	67			NE	NE	1	1	b.c.	b.c.
8	29.910	29.861	76	84	86	68			NE	NE	1	1	c.	c.
9	29.892	29.883	80	88	90	72			NE	NW	1	1	b.c.	b.c.
10	30.003	29.944	77	86	88	64			NW	NW	1	1	b.c.	b.c.
11	30.025	29.945	76	84	86	66			NW	NE	1	2	b.c.	b.c.
12	29.939	29.907	76	82	86	67			NE	SE	1	1	b.c.	b.c.
13	29.997	29.917	77	86	84	65			SE	E	1	2	b.c.	b.c.
14	29.974	29.929	78	83	86	70			E	SW	1	1	c.	b.c.
15	30.020	29.955	77	84	88	69			NW	SE	1	1	b.	b.c.
16	30.077	30.004	77	86	86	68			NW	NW	2	1	b.c.	b.c.
17	30.008	29.890	68	71	73	64	0.26		NE	NE	1	1	r.	c.
18	29.985	29.944	67	75	76	64	0.30		NW	SW	2	1	b.c.	c.
19	30.100	30.082	71	74	77	67			NE	E	1	1	b.c.	c.
20	30.128	30.023	75	81	84	60			SE	NE	1	1	b.c.	b.c.
21	30.070	29.870	73	82	84	60			NW	SE			b.c.	b.
22	29.992	29.843	75	85	81	66			E	Calm			b.c.	b.c.
23	29.892	29.838	79	79	88	70			SE	SW			b.c.	c.
24	29.850	29.777	75	80	83	74	0.30		E	SW			c.	c.
25	29.944	29.808	76	71	83	73	1.18		SW	W			c.	c.
26	30.026	29.978	71	79	80	66			N	NE			b.	b.c.
27	30.002	29.891	74	82	84	60			SE	SE			b.	b.
28	29.989	29.892	74	83	84	67			NE	NW			b.c.	b.c.
29	30.104	30.060	71	80	81	66			NE	NE			b.c.	b.c.
30	30.216	30.116	71	72	81	60			NE	NE			b.c.	b.c.
Total or Means	M. S.	29.969	29.916	75.6	81.9	84.7	67.5	2.04			1.1	1.3		
	C. G. S.	761.75	759.97	24.2	27.7	29.3	19.7	51.8						

觀測時間 Time of Observation: 3, 6, 9, 12, 15, 18, 21, 24 hrs.

氣壓儀器差 Barometric Instrument Error: -0.28.

中華民國十八年九月份 September, 1929.

美港 Woosung Custom Station. 北緯 Lat. 31° 21' N., 東經 Long. 121° 30' E.; 高度 Altitude 3.7 M.

日期 Days of the Month	氣 壓 Pressure		溫 度 Temperature				雨量 Rain- fall In.	雲量 Cloud- ness 0-10	風 向 Wind Direction		風 力 Wind Force		天 氣 狀 况 Weather Condition		
	In.		°F						B. S.		9 A.M. 3 P.M.		9 A.M. 3 P.M.		
	9 A.M.	3 P.M.	9 A.M.	3 P.M.	最高 Max.	最低 Min.	9 A.M.	3 P.M.	9 A.M.	3 P.M.	9 A.M.	3 P.M.	9 A.M.	3 P.M.	
1	29.832	29.793	84	85	88	76		3.3	SW	NNW	2	3	c.	b.c.	
2	29.907	29.885	80	82	84	72		3.8	NNW	N	2	2	b.c.	b.c.	
3	29.906	29.888	80	80	83	79?		4.8	E	ESE	2	2	b.c.	c.	
4	29.915	29.911	80	82	82	80?		4.4	ENE	ENE	2	3	c.	b.c.	
5	30.010	30.003	78	79	80	73		2.1	NE	ENE	3	3	b.	b.c.	
6	30.015	29.970	78	79	79	72		3.1	N	NNE	2	3	b.c.	b.c.	
7	29.971	29.913	76	78	80	72		3.6	NNE	NNE	2	3	b.c.	b.c.	
8	29.893	29.865	78	77	80	74		5.5	NNE	NE	3	3	b.c.	c.	
9	29.882	29.879	78	79	79	74		4.3	N	N	4	3	b.c.	b.c.	
10	29.928	29.923	77	78	80	66		2.8	N	NNE	3	4	b.c.	b.c.	
11	30.042	30.005	74	77	77	71		2.8	NE	ENE	2	2	c.	b.c.	
12	30.015	29.971	76	77	78	65		3.3	NE	E	1	2	b.c.	b.c.	
13	30.027	29.975	76	78	78	68		4.0	Calm	NE	0	1	b.c.	b.c.	
14	30.013	29.966	75	79	79	67		3.6	NE	N	2	2	b.	b.	
15	30.014	30.000	78	81	81	66		2.5	W	N	2	1	b.	b.c.	
16	30.116	30.063	76	80	80	66		4.1	N	N	1	1	b.c.	b.c.	
17	30.097	29.985	73	78	79	70		5.6	SE	SE	1	3	c.	b.c.	
18	29.970	29.987	69	72	79	67		6.3	WSW	SW	1	2	c.	c.	
19	30.129	30.111	70	76	77	66		5.8	WSW	NNE	1	2	c.	c.	
20	30.223	30.068	75	75	76	69		1.8	NE	NNE	3	3	b.	b.	
21	30.113	30.014	72	75	76	68		1.3	NNW	NNW	2	2	b.	b.	
22	30.009	29.936	74	77	78	59		2.0	E	E	1	2	b.c.	b.c.	
23	29.973	29.956	75	79	80	65		3.3	SSE	SE	2	3	b.c.	b.c.	
24	29.970	29.906	73	75	76	69		8.1	SE	S	3	3	c.m.d.	c.	
25	29.778	29.758	75	77	82	70	1.95	8.0	S	WSW	2	3	c.	c.	
26	29.973	29.969	72	75	77	67		3.6	NW	N	3	4	b.c.	b.c.	
27	30.023	29.975	73	76	75?	64		4.0	N	ENE	2	2	b.c.	b.c.	
28	29.973	29.919	72	77	77	66		2.8	W	NNE	1	1	b.c.	b.c.	
29	30.041	30.071	73	72	75	65		3.6	N	N	3	3	b.c.	b.c.	
30	30.172	30.138	70	73	73	64		4.6	NNE	NE	2	2	b.c.	b.c.	
Totals or Means	B. S.	29.996	29.960	75.3	77.6	78.9	69.0	1.95	3.9			2.0	2.4		
	C. G. S.	762.00	760.99	24.1	25.3	26.1	20.6	49.5							

觀測時間 Time of Observation: 8 A. M. 12, 15, 18, 21, 24 hrs.

氣壓儀器差 Barometric Instrument Error: -0.010

中華民國十八年九月份 September, 1929.

余山 Shawsishan Custom Station. 北緯 Lat. 31° 25' N.; 東經 Long. 122° 14' E; 高度 Altitude 53.3 M.

日期 Days of the Month	氣壓 Pressure		溫度 Temperature				雨量 Rain- fall	雲量 Cloudi- ness	風向 Wind Direction		風力 Wind Force		天氣狀況 Weather Condition		
	In.		°F						In.	0-10	B. S.				
	9 A.M.	3 P.M.	9 A.M.	3 P.M.	最高 Max.	最低 Min.			9 A.M.	3 P.M.	9 A.M.	3 P.M.	9 A.M.	3 P.M.	
1	29.564	29.532	85	85	88	78		6.4	SSW	N	1	2	b.v.	c.v.	
2	29.623	29.619	81	80	86	74		6.6	NNW	NNE	2	1	c.v.	c.v.	
3	29.656	29.616	82	78	83	72		7.8	SE	SE	1	2	o.v.	o.v.	
4	29.678	29.664	79	81	81	75		7.6	ENE	SE	2	2	o.v.	c.v.	
5	29.754	29.724	77	78	79	71		3.6	NE	ENE	2	3	b.v.	b.v.	
6	29.725	29.697	76	75	79	72		6.2	ENE	ENE	3	3	o.v.	o.v.	
7	29.677	29.628	76	77	77	71		6.8	NE	NE	3	3	c.v.	c.v.	
8	29.598	29.586	74	68	75	73		10.0	ENE	ENE	4	3	o.v.	c.v.p.	
9	29.598	29.592	77	78	79	69		6.8	NE	NNE	4	4	o.v.	c.v.	
10	29.663	29.664	77	77	82	71		3.2	NNE	NNE	2	3	b.v.	b.v.	
11	29.774	29.728	74	77	79	70		3.6	NE	NE	2	2	b.v.	b.v.	
12	29.758	29.707	77	78	80	70		4.8	NE	E	2	1	b.v.	c.v.	
13	29.770	29.705	75	78	82	69		7.4	E	NE	1	1	o.v.	c.v.	
14	29.748	29.691	75	80	81	67		2.8	NE	NE	1	1	b.v.	b.v.	
15	29.745	29.702	77	80	84	70		3.3	WSW	N	2	2	b.v.	b.v.	
16	29.837	29.794	76	81	83	70		4.6	ENE	ENE	1	1	b.v.	b.v.	
17	29.829	29.736	74	78	79	70		10.0	SE	S	1	3	o.v.	o.v.	
18	29.725	29.674	71	72	72	71		10.0	NW	NW	4	3	o.v.	o.v.	
19	29.836	29.819	74	75	77	68		9.0	NE	ENE	1	2	o.v.	o.v.	
20	29.850	29.778	73	75	76	70		3.6	NE	NE	3	3	c.v.	b.v.	
21	29.805	29.732	73	77	79	67		5.2	N	N	3	3	c.v.	c.v.	
22	29.742	29.687	74	80	80	72		3.3	NE	NE	1	1	b.v.	b.v.	
23	29.719	29.714	78	80	81	68		7.6	SE	SE	2	2	o.v.	c.v.	
24	29.736	29.666	74	76	75	72		9.8	SE	SE	2	3	o.v.	o.v.	
25	29.633	29.477	74	75	77	73	0.72	9.4	SSW	SSW	3	3	c.v.p.	c.v.p.	
26	29.674	29.678	70	74	76	68	0.24	6.6	N	N	3	3	o.v.	o.v.	
27	29.742	29.703	74	74	75	69		5.0	NE	NE	1	1	b.v.	b.v.	
28	29.691	29.640	73	77	78	69		3.8	ENE	ENE	1	2	b.v.	b.v.	
29	29.719	29.742	72	72	74	69		4.2	NNE	N	4	4	b.v.	b.v.	
30	29.802	29.824	71	74	75	67		7.8	NNE	NNE	2	3	o.v.	c.v.	
Month Mean	R. H.	29.722	29.686	75.4	77.0	79.1	70.4	0.96	6.2			2.1	2.3		
	C. G. S.	754.89	754.13	24.1	25.0	26.2	21.3	24.4							

觀測時間 Time of Observation: 3, 6, 9, 12, 15, 18, 21, 24 hrs. A.T.
 氣壓儀器差 Barometric Instrument Error: +0.004

中華民國十八年九月份 September, 1929.

鎮江 Chinking Custom Station 北緯 Lat. 32° 13' N, 東經 Long. 119° 27' E; 高度 Altitude 122 M.

日期 Days of the Month	氣壓 Pressure		溫度 Temperature				雨量 Rain- fall In.	雲量 Cloud- iness 0-10	風向 Wind Direction		風力 Wind Force		天氣狀況 Weather Condition	
	In.		°F						B. S.		A.M.		P.M.	
	9 A.M.	3 P.M.	9 A.M.	3 P.M.	最高 Max.	最低 Min.	9 A.M.	3 P.M.	9 A.M.	3 P.M.	9 A.M.	3 P.M.	9 A.M.	3 P.M.
1	29.813	29.767	79	84	85	75		4.4	N	W	3	3	o.	ic.
2	29.876	29.843	78	83	86	73		3.9	NE	Calm	2	0	o.	ic.
3	29.856	29.809	79	86	87	68		6.3	S	SE	2	2	ic.	ic.
4	29.913	29.869	81	89	89	71		0.4	E	E	1	2	b.	b.
5	30.003	29.937	79	84	85	69		4.5	E	E	2	3	ic.	ic.
6	29.990	29.947	81	85	85	71		3.5	E	E	3	5	ic.	ic.
7	29.972	29.893	76	82	83	68		5.6	NE	E	3	3	ic.	ic.
8	29.891	29.843	75	83	84	71		7.2	NE	NE	3	2	o.	ic.
9	29.929	29.873	78	85	85	71		0.7	NE	NE	4	5	b.	b.
10	29.882	29.920	76	86	88	66		1.3	NE	NE	5	4	b.	b.
11	30.023	29.943	77	82	82	67		3.4	E	E	4	3	b.	ic.
12	29.989	29.918	74	81	81	67		7.9	E	E	3	2	ic.	ic.
13	29.998	29.925	75	81	82	69	0.02	8.4	E	NE	2	2	o.	ic.
14	29.969	29.897	77	84	84	69		8.3	SE	NW	2	1	ic.	ic.
15	30.041	29.955	72	83	83	68		2.0	NE	NNE	2	3	b.	ic.
16	30.099	29.993	75	81	81	67		4.9	N	Calm	1	0	ic.	ic.
17	30.013	29.868	74	69	75	71		10.0	E	SSE	2	2	o.	r.
18	29.936	29.907	65	72	73	63	1.05	8.5	NW	W	5	3	ic.	ic.
19	30.107	30.083	68	74	74	64		6.6	E	E	2	1	o.	o.
20	30.126	30.030	75	80	80	66		0.0	E	E	4	3	b.	b.
21	30.082	29.968	74	82	83	60		0.6	E	ENE	3	3	b.	b.
22	29.956	29.853	70	83	83	63		2.9	SE	SE	2	2	ic.	b.
23	29.885	29.843	74	83	84	65		5.0	SSE	E	3	4	ic.	ic.
24	29.837	29.798	73	74	77	70	0.58	10.0	SE	SE	4	5	o.	r.
25	29.725	29.750	74	71	76	72	0.73	9.8	NW	N	4	8	ic.	r.
26	29.990	29.949	71	77	79	62	0.03	1.0	N	NE	3	3	b.	ic.
27	29.985	29.913	74	79	79	62		2.5	SE	E	3	3	ic.	ic.
28	29.890	29.888	75	81	81	65		2.5	E	NE	1	3	b.	ic.
29	30.087	30.061	71	75	76	65		3.3	NE	NNE	3	4	b.	b.
30	30.140	30.109	69	72	73	62		8.9	NE	NE	3	2	ic.	ic.
Total Mean	29.967	29.912	74.6	80.4	81.4	67.2	2.43	4.8			2.8	2.9		
C. C. S.	761.24	759.72	23.7	26.9	27.4	19.6	61.7							

觀測時間 Time of Observation: 3, 6, 9, 12, 15, 18, 21, 24 hrs.
 氣壓儀器差 Barometric Instrument Error: -0.005

中華民國十八年九月份 September, 1929.

瑛瑪島 S. E. Promontory Custom Station. 北緯 Lat. 36° 54' N., 東經 Long. 122° 32' E., 高度 Altitude 125 M.

日期 Days of the Month	氣壓 Pressure		溫度 Temperature				雨量 Rain- fall	雲量 Cloud- ness	風向 Wind Direction		風力 Wind Force		天氣狀況 Weather Condition		
	In.		°F						In.	0-10	B. S.				
	9 A.M.	3 P.M.	9 A.M.	3 P.M.	最高 Max.	最低 Min.	9 A.M.	3 P.M.			9 A.M.	3 P.M.	9 A.M.	3 P.M.	
1	29.697	29.614	74	78	79	—		3.3	SW	SW	3	4	c.v.	b.c.v.	
2	29.734	29.703	73	76	78	66		0.6	W	SW	3	3	b.v.	b.c.v.	
3	29.784	29.754	74	77	78	66		1.6	SW	SW	2	3	b.v.	b.c.v.	
4	29.834	29.877	74	73	79			4.3	NW	NW	2	2	b.v.	o.m.r.	
5	29.884	29.962	73	75	75	65	0.54	3.4	NW	NE	1	1	b.c.v.	c.v.	
6	30.007	29.962	73	77	77	65		0.5	NW	SW	1	2	b.v.	b.v.	
7	29.971	29.928	74	76	77	69		2.3	SW	SW	2	2	b.v.	c.v.	
8	29.946	29.947	73	74	76	68		7.2	NE	NE	3	2	c.v.	c.v.	
9	29.886	29.874	75	75	75	66		2.0	NW	NW	3	3	b.c.v.	b.c.v.	
10	29.949	29.938	74	76	77	65		2.8	NE	NE	1	1	b.v.	b.c.v.	
11	29.998	29.930	73	72	73	64		2.0	NW	NE	2	3	b.v.	c.v.	
12	30.017	29.990	73	74	75	65		4.6	NE	NE	2	2	c.v.	b.c.v.	
13	30.000	29.918	72	77	77	62		3.8	NE	NE	2	1	c.v.	c.v.	
14	29.854	29.802	73	76	78	—		4.5	SW	SW	1	4	b.v.	c.v.	
15	29.846	29.812	69	74	78	62		0.0	NW	NW	3	3	b.v.	b.v.	
16	29.917	29.891	73	80	80	64		4.0	NW	NW	3	3	b.v.	b.v.	
17	29.995	29.916	74	75	77	65		8.2	SW	SW	2	3	c.v.	c.v.	
18	29.829	29.820	68	64	66	60	0.56	9.0	ENE	NNE	1	4	o.m.r.	o.m.r.	
19	29.961	30.068	67	72	77	—	0.23	1.0	NW	SE	2	2	b.v.	b.c.v.	
20	30.100	30.046	73	75	75	—		1.2	SW	SW	2	2	b.c.v.	b.v.	
21	29.997	29.924	73	73	78	65		0.0	WNW	WNW	2	2	b.v.	b.v.	
22	29.904	29.858	73	76	77	65		0.8	WSW	SW	2	3	b.v.	b.c.v.	
23	29.888	29.902	74	76	77	70		4.0	SW	SW	3	3	b.v.	c.v.	
24	29.934	29.956	75	75	77	69		7.2	SSW	S	2	2	c.v.	c.v.	
25	29.914	29.870	72	68	72	—		9.4	ENE	NE	2	3	c.v.	o.v.d.	
26	29.888	29.870	72	75	75	61		2.6	NW	NW	3	2	c.v.	b.v.	
27	29.958	29.918	73	74	76	66		6.0	SW	SW	3	4	c.v.	c.v.	
28	29.830	29.798	73	72	76	69		5.8	SW	NE	4	4	c.v.	c.v.	
29	30.049	29.996	64	65	66	58		2.5	NNW	N	5	4	b.v.	b.v.	
30	30.160	30.146	66	66	66	56	0.75	4.4	NE	N	3	2	c.v.	c.v.	
Totals or Means	R. S.	29.930	29.900	72.0	74.0	75.7	64.6	2.13	3.6			2.3	2.6		
	C. O. S.	760.23	759.46	22.3	23.3	24.3	18.1	54.1							

觀測時間 Time of Observation: 3, 6, 9, 12, 15, 18, 21, 24 hrs. A.T.

氣壓儀器 Barometric Instrument Error: Nil

中華民國十八年九月份 September, 1929.

成山頭 N. E Promontory Custom Station. 北緯 Lat. 37° 24' N, 東經 Long. 121° 42' E, 高度 Altitude 53.9 M.

日期 Days of the Month	氣壓 Pressure		溫度 Temperature				雨量 Rain- fall	雲量 Cloud- iness	風向 Wind Direction		風力 Wind Force		天氣狀況 Weather Condition		
	In.		°F						In.	0-10	B. S.				
	9 A.M.	3 P.M.	9 A.M.	3 P.M.	最高 Max.	最低 Min.			9 A.M.	3 P.M.	9 A.M.	3 P.M.	9 A.M.	3 P.M.	
1	29.536	29.453	76	76	78	70		0.8	SSW	SSW	4	5	b.v.	b.v.	
2	29.581	29.579	75	74	76	67		0.2	SW	NW	1	4	b.v.	b.v.	
3	29.640	29.602	74	80	80	67		2.2	SSW	SSW	4	4	b.v.	b.v.	
4	29.755	29.722	77	77	81	69		1.4	N	NNW	3	4	b.v.	c.v.	
5	29.860	29.834	73	71	78	66		2.6	N	N	4	1	b.v.	b.c.v.	
6	29.870	29.832	73	76	78	67		1.0	SW	S	1	2	b.v.	b.v.	
7	29.827	29.794	73	76	78	69		1.4	S	S	3	4	b.v.	b.v.	
8	29.837	29.812	74	75	77	69		7.4	NE	ENE	3	3	c.v.	b.c.v.	
9	29.778	29.740	74	74	75	71		0.4	N	N	6	5	b.v.	b.v.	
10	29.827	29.819	76	76	79	70		0.4	N	NNE	1	3	b.v.	b.v.	
11	29.877	29.824	77	72	79	67		1.6	NNW	N	1	3	b.v.	b.v.	
12	29.902	29.864	73	73	75	68		5.2	E	E	3	3	c.v.	b.c.v.	
13	29.870	29.787	73	76	78	66		3.8	E	NE	2	2	c.v.	b.v.	
14	29.695	29.673	77	73	79	68		5.8	SW	NW	3	4	b.c.v.	b.c.v.	
15	29.718	29.676	70	71	73	63		3.8	NW	NW	6	5	c.v.	b.c.v.	
16	29.715	29.758	74	75	76	72		1.2	NW	NW	2	2	b.v.	b.c.v.	
17	29.842	29.758	74	75	76	72		5.6	SW	SSW	2	3	b.c.v.	c.v.	
18	29.700	29.697	62	64	66	-	0.47	9.2	E	N	2	4	r.	r.	
19	29.940	29.925	69	71	-	62	0.17	1.0	NNW	NE	2	2	b.c.v.	b.v.	
20	29.945	29.697	71	74	-	61		0.2	SW	S	3	3	b.v.	b.v.	
21	29.880	29.797	74	80	82	65		1.0	W	NNW	1	2	b.v.	b.v.	
22	29.778	29.705	75	76	76	-		0.8	SE	S	1	2	b.v.	b.c.v.	
23	29.745	29.735	73	74	75	63		2.0	SW	SW	3	4	b.v.	b.c.v.	
24	29.819	29.804	72	73	74	-		7.4	SSW	S	4	5	c.v.	c.v.	
25	29.795	29.708	70	67	71	-		7.6	E	NW	1	5	c.m.	c.m.	
26	29.748	29.750	69	75	77	63		3.0	SE	N	2	2	b.c.v.	b.v.	
27	29.802	29.758	72	72	73	62		6.8	SW	SSW	4	5	b.c.v.	c.v.	
28	29.710	29.618	73	74	81	69		6.4	SW	N	3	2	b.c.v.	b.c.v.	
29	29.901	29.869	65	66	67	61		1.2	N	N	7	6	b.v.	b.v.	
30	30.028	29.890	65	68	72	62		2.0	NE	NE	3	3	b.c.v.	b.c.v.	
Total Month	R. S.	29.797	29.766	72.4	73.5	76.1	66.5	0.64	3.1			2.8	3.4		
	C. G. S.	756.92	755.91	22.4	23.1	24.5	19.2	16.2							

觀測時間 Time of Observation 3, 6, 9, 12, 15, 18, 21, 24 hrs. A.T.

氣壓儀器差 Barometric Instrument Error: +0.020

中華民國十八年九月份 September, 1929.

芝罘 Chefoo Custom Station. 北緯 Lat. 37° 33' N, 東經 Long. 121° 27' E, 高度 Altitude 2.0 M.

日期 Days of the Month	氣壓 Pressure		溫度 Temperature				雨量 Rain- fall	雲量 Cloud- ness	風向 Wind Direction		風力 Wind Force		天氣狀況 Weather Condition		
	In.		°F						In.	0-10	B. S.				
	9 A.M.	3 P.M.	9 A.M.	3 P.M.	最高 Max.	最低 Min.			9 A.M.	3 P.M.	9 A.M.	3 P.M.	9 A.M.	3 P.M.	
1	29.877	29.826	79	82	86	70?		0.0	SW	WNW	1	3	b.	b.	
2	29.767	29.770	75	78	77?	64		0.0	WNW	NW	3	4	b.	b.	
3	29.796	29.761	76	83	86	66		0.6	SSW	NW	2	2	b.	b.	
4	29.944	29.903	77	70	81	62		1.3	NW	SW	2	1	b.	c.	
5	30.027	29.993	73	78	79	61	T	1.5	SW	ENE	1	1	b.	b.	
6	30.025	29.981	77	83	84	63		0.1	S	NE	2	1	b.	b.	
7	29.971	29.934	79	88	87?	69		1.3	S	S	3	3	b.	b.	
8	30.015	29.997	79	78	80	69?		5.0	NE	E	1	1	c.	c.	
9	29.973	29.969	76	78	79	66?		0.0	NNE	NNE	1	3	b.	b.	
10	30.031	30.033	77	78	80	75?		0.0	NNE	NNE	1	1	b.	b.	
11	30.083	30.031	74	75	76	65		0.1	NE	NE	2	2	b.	b.	
12	30.067	30.028	74	76	78	67?		4.1	E	ENE	2	1	b.	b.	
13	30.039	29.936	74	78	78	62?		1.6	Calm	E	0	1	c.	b.	
14	29.876	29.875	78	74	80	66?		1.3	WSW	NNW	4	3	b.	b.	
15	29.935	29.872	65	72	73	60	T	2.5	NW	NW	4	4	b.	b.	
16	29.970	29.951	75	76	77	63	T	0.0	NW	NW	3	3	b.	b.	
17	29.999	29.917	77	80	84	62		7.3	SSW	SSW	1	2	c.	c.	
18	29.905	29.912	62	70	71	60	0.94	6.8	SE	NE	1	2	l.r.	c.	
19	30.123	30.079	70	77	76?	67		1.4	NW	ENE	1	2	b.	b.	
20	30.138	30.123	75	80	84	66		0.1	SW	SW	1	1	b.	b.	
21	30.052	29.968	79	78	84	66?		1.1	NW	NE	2	1	b.	b.	
22	29.933	29.830	79	86	86	65		1.1	SSW	S	1	1	b.	b.	
23	29.883	29.866	72	90	91	71?		0.3	SW	SSW	2	3	b.	b.	
24	29.975	29.950	77	83	85	68?		5.5	S	SE	4	4	b.	c.	
25	29.953	29.898	72	73	74	72?		5.5	SE	E	1	1	c.	c.	
26	29.977	29.933	71	77	77	64		1.3	NW	N	2	2	b.	b.	
27	29.987	29.905	77	83	86	65		5.5	S	S	1	2	c.	c.	
28	29.984	29.924	77	72	80	70?		2.4	SW	NNW	1	2	b.	b.	
29	30.142	30.094	66	68	68	61		0.0	NNW	NNW	6	6	b.	b.	
30	30.219	30.199	69	69	71	62?		0.6	NE	NE	2	2	b.	b.	
R. S.		29.979	29.942	74.6	77.8	79.9	65.2	0.94	1.9			1.9	2.1		
C. G. S.		761.49	760.48	23.7	23.4	24.6	18.4	23.9							

觀測時間 Time of Observation: 3, 5, 9, 12, 15, 18, 21, 24 hrs.
 氣壓儀器量 Barometric Instrument Error: -0.018

中華民國十八年九月份 September, 1929.

猴嶼島 Howki Custom Station. 北緯 Lat. 38° 04' N. 東經 Long 120° 39' E. 高度 Altitude 89.6 M

日期 Days of the Month	氣 壓 Pressure		溫 度 Temperature				雨量 Rain- fall In.	雲量 Cloud- iness 0-10	風 向 Wind Direction		風 力 Wind Force		天 氣 狀 况 Weather Condition		
	In.		°F						B. S.		B. S.				
	9 A.M.	3 P.M.	9 A.M.	3 P.M.	最高 Max.	最低 Min.			9 A.M.	3 P.M.	9 A.M.	3 P.M.	9 A.M.	3 P.M.	
1	29.339	29.329	72	75	76	69		0.0	SW	W	5	5	b.z.	b.z.	
2	29.447	29.441	70	74	75	69		0.0	WNW	WNW	5	5	b.v.	b.v.	
3	29.474	29.459	74	72	79	69?		0.0	SW	NE	4	3	b.v.	b.v.	
4	29.598	29.588	75	75	77	67		3.0	SW	NNW	3	2	c.v.	c.v.	
5	29.730	29.685	74	78	79	67		2.2	SW	W	1	2	b.v.	b.c.v.	
6	29.690	29.655	72	79	79	69		1.0	SW	SW	3	2	b.v.	b.v.	
7	29.615	29.607	73	79	80	70		4.8	SW	SW	4	3	c.v.	c.v.	
8	29.708	29.675	72	73	75	69		5.8	ENE	E	3	3	c.m.	c.v.	
9	29.688	29.655	74	74	75	69		0.0	NE	N	3	3	b.v.	b.v.	
10	29.710	29.705	74	73	75	69		0.0	NE	N	3	3	b.v.	b.v.	
11	29.766	29.713	71	69	—	67		1.0	NE	NE	4	4	b.v.	b.v.	
12	29.736	29.703	72	71	74	66		6.0	E	SE	2	2	c.v.	c.v.	
13	29.703	29.618	75	76	78	66		2.2	WSW	WSW	2	2	c.v.	b.v.	
14	29.547	29.587	68	67	69?	67?	0.03	2.8	NE	NE	4	3	c.v.	b.v.	
15	29.587	29.619	67	70	71	64		2.4	NW	NW	5	6	b.v.	c.v.	
16	29.589	29.610	71	74	—	68		1.0	NW	WNW	5	4	b.v.	b.v.	
17	29.656	29.579	71	75	76	67		9.0	SW	SW	4	3	c.v.	c.v.	
18	29.587	29.589	67	63	72	—		6.0	SW	NE	1	2	c.v.	c.v.	
19	29.788	29.740	67	76	77	60		0.0	S	WSW	1	3	b.v.	b.v.	
20	29.815	29.718	70	78	79	66		0.0	SW	W	3	1	b.v.	b.v.	
21	29.710	29.648	73	78	79	67		2.4	WSW	W	3	2	b.v.	c.v.	
22	29.574	29.496	71	80	81	68		2.4	SW	SW	3	2	b.v.	b.v.	
23	29.554	29.552	72	76	80	69		2.6	SW	NNW	4	1	b.v.	c.v.	
24	29.640	29.618	72	71	76	68		8.2	SSW	ENE	2	2	c.v.	c.v.	
25	29.643	29.600	69	71	72	68?		7.6	E	E	2	2	c.v.	c.v.	
26	29.554	29.606	69	73	76	66		2.6	NE	N	2	1	b.v.	b.v.	
27	29.593	29.559	72	76	78	66		8.2	SW	WSW	4	2	c.v.	c.v.	
28	29.551	29.606	73	64	—	68?		2.8	N	NNE	4	6	c.m.	c.m.	
29	29.816	29.791	65	65	67	61		0.2	NNE	NNE	5	4	b.v.	b.v.	
30	29.690	29.876	65	65	67	60		1.0	NE	NE	3	2	b.v.	b.v.	
Total of Month	M. S.	29.648	29.618	71.0	72.0	75.6	66.9	0.03	2.9			3.2	2.8		
	C. C. S.	752.86	752.25	21.6	22.6	24.2	19.4	0.9							

觀測時間 Time of Observation: 3, 6, 9, 12, 15, 18, 21, 24 hrs. A.T.

氣壓儀器差 Barometric Instrument Error Nil

中華民國十九年九月份 September, 1929.

塘沽 Tangku Custom Station. 北緯 Lat. 39° 08' N., 東經 Long. 117° 11' E.; 高度 Altitude 3.7 M.

日期 Days of the Month	氣 壓 Pressure		溫 度 Temperature				雨量 Rain- fall In.	雲量 Cloud- iness 0-10	風 向 Wind Direction		風 力 Wind Force		天 氣 狀 况 Weather Condition			
	In.		°F						B. S.		°A.M.		°P.M.			
	9 A.M.	3 P.M.	9 A.M.	3 P.M.	最高 Max.	最低 Min.	9 A.M.	3 P.M.	9 A.M.	3 P.M.	°A.M.	°P.M.				
1	29.686	29.717	71	76	78	63			NW	NW	5	4	b.	b.		
2	29.814	29.790	67	79	80	63			NW	N	2	2	b.	b.		
3	29.829	29.778	74	81	82	61			NW	SW	1	1	b.	b.		
4	29.935	29.921	75	81	83	61			NE	N	1	1	b.	b.		
5	29.985	29.934	74	82	85	64			W	SW	1	1	b.	b.		
6	29.968	29.905	76	81	88	64			SW	SW	1	1	b.	b.		
7	29.917	29.891	74	85	88	64			SW	SW	2	1	b.c.	b.		
8	29.985	29.971	75	79	84	70?			E	SE	1	1	b.c.	b.c.		
9	30.036	29.994	75	81	84	68?			SE	SE	1	1	b.	b.		
10	30.078	30.050	75	78	82	67			E	SE	1	1	b.c.	b.c.		
11	30.109	30.070	75	76	78	68			SE	SE	1	1	b.	b.c.		
12	30.079	30.045	74	75	79	67			E	SE	1	1	a.	b.c.		
13	30.024	29.927	73	81	83	66			SW	E	2	1	b.c.	b.		
14	29.983	29.968	69	74	74	61			N	NW	5	3	b.	b.		
15	29.976	29.928	67	74	76	58			NW	NW	2	5	b.	b.c.		
16	30.005	29.949	70	80	80	58			W	W	2	2	b.	b.		
17	29.926	29.833	69	76	81	62			SW	SW	1	2	b.c.	a.		
18	29.912	29.922	67	68	73	60			W	NE	1	3	b.	b.c.		
19	30.054	30.012	69	80	82	57			SW	SW	1	1	b.	b.		
20	30.051	29.977	72	85	81?	65			SW	SW	3	2	b.	b.		
21	30.004	29.934	74	83	85	62			SW	SW	3	2	b.	b.		
22	29.892	29.767	75	75	85	68			SW	SE	4	2	b.	c.		
23	29.851	29.827	76	79	82	63	0.02		E	SE	1	1	b.	b.c.		
24	29.894	29.891	75	77	82	70			SW	SSW	1	1	b.c.	b.c.		
25	29.965	29.939	73	78	83	60?			S	SE	1	2	b.	b.		
26	29.934	29.873	74	76	81	62			SW	SE	1	2	b.	b.c.		
27	29.852	29.826	72	77	78	65			SE	W	3	1	b.c.	b.c.		
28	30.012	30.072	65	72	79	60?			NW	N	5	3	b.	b.		
29	30.115	30.088	64	74	76	61			NE	SE	1	1	b.	b.		
30	30.208	30.166	68	72	74	55			SW	SE	1	2	b.	b.		
Total of Month	K.S.	29.969	29.933	71.9	77.8	80.9	62.9	0.02					1.9	1.7		
	C. C. S.	761.24	760.23	22.2	25.4	27.2	17.2	0.5								

觀測時間 Time of Observation 3, 6, 9, 12, 15, 18, 21, 24 hrs.

氣壓儀器差 Barometric Instrument Error -0.013

中華民國十八年九月份 September, 1929.

樂島 Chinwangtao Custom Station. 北緯 Lat. 39° 55' N.; 東經 Long. 119° 38' E., 高度 Altitude 18.3 M.

日期 Days of the Month	氣壓 Pressure		溫度 Temperature				雨量 Rain- fall	雲量 Cloud- ness	風向 Wind Direction		風力 Wind Force		天氣狀況 Weather Condition	
	In.		°F						In.	0-10	B. S.			
	9 A.M.	3 P.M.	9 A.M.	3 P.M.	最高 Max.	最低 Min.			9 A.M.	3 P.M.	9 A.M.	3 P.M.	9 A.M.	3 P.M.
1	29.616	29.598	70	77	80	63?		1.5	W	NW	1	3	a.	b.
2	29.744	29.687	68	79	81	54		0.8	W	W	5	4	b.	b.
3	29.792	29.784	70	76	78	57		1.6	NW	SW	1	1	b.	b.c
4	29.913	29.900	70	73	79	57		1.8	N	SE	1	2	b.	c.
5	29.995	29.927	68	81	82	58		1.3	SW	SW	1	1	b.	b.
6	29.951	29.863	73	79	80	58		1.8	SW	SSW	1	4	b.	b.
7	29.911	29.930	76	77	78	68?		5.5	WSW	ESE	1	2	c.	b.c
8	30.030	29.933	75	78	80	66	0.04	3.1	NE	SE	1	1	b.	b.
9	30.031	30.008	71	79	80	62		0.4	Calm	E	0	2	b.	b.
10	30.083	30.047	71	76	79	63	0.10	5.5	NNW	S	1	2	b.	b.
11	30.134	30.041	69	74	80	58		2.0	WNW	ESE	1	5	b.	b.c
12	29.999	29.929	68	76	78	58		2.5	NNE	SE	1	2	b.	b.
13	29.995	29.882	69	74	77	60		5.1	WSW	SSW	1	5	c.	c.
14	29.936	29.842	67	75	77	63?		4.4	NNW	SW	2	3	c.	b.
15	29.876	29.787	64	75	77	55		1.0	WSW	NNW	5	5	b.	b.
16	29.914	29.865	68	81	81	57		0.3	WSW	W	5	4	b.	b.
17	29.905	29.835	69	73	74	63		7.8	SW	SW	2	4	c.	c.
18	29.905	29.847	66	85	71	63?		5.8	NE	NNE	4	2	c.	c.
19	30.054	29.980	64	76	77	50	T	0.5	NNW	SSW	2	5	b.	b.
20	30.050	29.969	71	77	78	63		0.0	WSW	SSW	2	5	b.	b.
21	29.969	29.881	75	83	83	63		0.0	WSW	WSW	3	5	b.	b.
22	29.834	29.738	71	75	77	61		3.6	NNW	SW	1	4	b.	c.
23	29.848	29.824	69	77	79	58	0.01	3.6	Calm	SSW	0	2	b.	c.
24	29.906	29.892	72	73	74	65		8.1	NNW	SSW	1	1	c.	c.
25	29.994	29.964	69	74	78	67?		7.0	ENE	E	4	2	b.c.	b.c.
26	29.982	29.921	66	70	74	61		3.9	ENE	E	2	2	b.	b.
27	29.835	29.862	70	76	78	61		4.9	SW	SW	3	5	c.	c.
28	29.968	29.978	65	72	74	61?		0.0	NNW	NNE	5	5	b.	b.
29	30.166	30.110	61	70	72	45		0.0	NNW	SW	1	2	b.	b.
30	30.318	30.151	62	71	73	48		0.0	NE	S	1	4	b.	b.
Totals to Mean														
R. S.	29.955	29.906	68.9	75.4	77.5	59.5	0.15	2.8			2.0	3.2		
C. S. S.	760.99	759.72	20.5	24.1	25.3	13.2	2.8							

觀測時間 Time of Observation: 2, 6, 9, 12, 15, 18, 21, 24 hrs.
 氣壓儀器量 Barometric Instrument Error: -0.020

中華民國十八年九月份 September, 1929.

安東 Antung Custom Station. 北緯 Lat. 40° 09' N., 東經 Long. 124° 23' E., 高度 Altitude 9.1 M.

日期 Days of the Month	氣 壓 Pressure		溫 度 Temperature				雨量 Rain- fall	雲量 Cloud- ness	風 向 Wind Direction		風 力 Wind Force		天 氣 狀 况 Weather Condition		
	In.		°F						In.	0-10	B. S.				
	9 A.M.	3 P.M.	9 A.M.	3 P.M.	最高 Max.	最低 Min.			9 A.M.	3 P.M.	9 A.M.	3 P.M.	9 A.M.	3 P.M.	
1	29.805	29.770	74	76	79	59		3.8	SW	SW	2	6	b.	a.	
2	29.813	29.828	64	74	75	54	0.47	1.1	NW	NW	1	1	b.	b.c.	
3	29.861	29.886	63	69	73	58		5.6	NW	NE	2	2	c.	c.	
4	30.009	30.023	61	62	73	55	1.03	4.3	NW	NW	1	2	r.	r.	
5	30.089	30.087	65	74	76	54	1.12	2.8	N	W	2	3	b.	b.c.	
6	30.210	30.096	67	75	76	56		0.4	N	S	1	3	b.	b.	
7	30.089	30.106	62	65	68	60	2.08	6.6	WNW	NNW	3	1	r.	c.	
8	30.111	30.076	62	76	78	56	0.20	2.9	NE	NE	1	1	b.	b.	
9	30.092	30.034	70	80	81	58		0.1	N	NE	1	1	b.	b.	
10	30.106	30.071	70	78	79	56		0.4	N	N	2	2	b.	h.	
11	30.142	30.122	67	73	74	57		3.1	NE	S	1	1	b.c.	c.	
12	30.097	30.093	61	78	79	55		0.4	NE	SW	1	1	b.	b.	
13	30.104	30.031	67	78	78	57		1.9	NE	S	1	2	b.	b.	
14	29.939	29.904	65	69	70	61	0.40	5.3	NNW	WNW	1	4	a.	b.	
15	29.949	29.888	64	71	71	51		3.1	SW	WSW	3	3	b.	b.	
16	29.970	29.988	64	70	71	50		1.4	NW	NW	1	2	b.	b.	
17	30.063	30.048	65	72	73	49		4.8	Calm	S	0	3	b.	b.c.	
18	30.021	30.009	67	65	67	65		5.7	SSW	SW	3	2	c.	c.	
19	30.115	30.127	62	67	70	50	1.30	1.9	NW	S	1	3	b.	b.	
20	30.219	30.177	68	73	75	50		3.0	S	S	2	3	b.c.	b.	
21	30.146	30.090	68	75	75	60		2.5	N	SW	1	1	c.	b.	
22	30.046	30.001	67	78	76	62		4.6	SW	SW	1	3	a.	b.	
23	30.051	30.062	71	74	75	62	0.54	7.5	Calm	S	0	6	c.	b.c.	
24	30.137	30.124	73	75	75	67		7.3	S	S	3	5	b.c.	c.	
25	30.133	30.037	69	70	70	65		6.4	NW	NE	2	1	a.	a.	
26	30.052	30.023	63	76	76	58	0.11	4.3	NE	S	2	2	a.	b.	
27	30.076	30.046	69	72	73	63		9.8	SE	S	4	6	a.	a.	
28	30.000	29.995	66	70	71	58		3.4	NNW	NW	3	4	b.c.	b.	
29	30.163	30.134	58	66	67	50		0.0	NE	NE	4	3	b.	b.	
30	30.294	30.248	57	58	69	45		0.0	NNE	SW	3	2	b.	b.	
Total of Month	B. S.	30.060	30.086	65.6	71.9	73.8	56.6	72.5	3.5			1.8	2.6		
	C. C. S.	763.53	763.02	18.7	22.2	23.2	13.7	184.2							

觀測時間 Time of Observation 3, 6, 9, 12, 15, 18, 21, 24 hrs.
 氣壓儀器差 Barometric Instrument Error: -0.034

中華民國十八年九月份 September, 1929.

牛莊 Newchwang Custom Station. 北緯 Lat. 40° 40' N.; 東經 Long. 122° 03' E. 高度 Altitude 24 M

日期 Days of the Month	氣壓 Pressure		溫度 Temperature				雨量 Rain- fall	雲量 Cloudi- ness	風向 Wind Direction		風力 Wind Force		天氣狀況 Weather Condition		
	In.		°F						In.	0-10	B. S.				
	9 A.M.	3 P.M.	9 A.M.	3 P.M.	最高 Max.	最低 Min.			9 A.M.	3 P.M.	9 A.M.	3 P.M.	(A.M.)	(P.M.)	
1	29.531	29.526	73	73	75	68.7		1.5	WNW	NW	1	2	c.	c.	
2	29.641	29.638	69	74	75	62		0.9	W	SW	1	2	b.	c.	
3	29.734	29.708	67	72	73	62		0.0	N	NW	1	1	b.	b.	
4	29.843	29.822	69	72	73	61		0.6	N	NNW	2	1	c.	b.	
5	29.960	29.882	72	76	77	58		0.0	S	W	1	1	b.	b.	
6	29.937	29.843	75	80	81	60		3.4	S	SW	2	3	c.	b.	
7	29.872	29.872	73	77	78	63	0.24	4.4	SE	ESE	1	1	c.	c.	
8	30.004	29.962	72	76	76	60		0.0	NE	N	1	1	b.	b.	
9	29.980	29.929	70	76	76	62		0.0	NE	N	1	2	b.	b.	
10	30.022	29.999	67	73	73	61		0.0	N	N	1	3	b.	b.	
11	30.082	29.903	62	72	72	58		0.0	N	N	2	3	b.	b.	
12	30.048	29.986	66	75	75	54		2.6	NW	W	1	1	b.	b.	
13	29.970	29.844	73	75	76	56		2.6	S	SW	1	3	c.	c.	
14	29.891	29.766	62	69	69	58.7		6.1	NNW	NW	5	2	c.	c.	
15	29.779	29.696	66	71	71	55	0.04	1.6	W	SW	4	3	b.	c.	
16	29.851	29.825	65	72	72	55	0.10	0.9	NW	SW	4	2	b.	b.	
17	29.828	29.820	73	74	76	61		6.6	S	S	3	3	c.	c.	
18	29.857	29.884	59	63	60.2	58.7		5.8	N	N	3	3	c.	b.	
19	29.967	29.932	62	73	73	45		1.3	S	SW	2	4	c.	c.	
20	29.994	29.917	72	76	78	64		0.6	S	SSW	2	5	b.	b.	
21	29.920	29.847	75	74	75	65.7		0.0	SW	NE	3	1	b.	b.	
22	29.736	29.700	75	78	78	60		4.5	S	SSW	1	3	b.	c.	
23	29.800	29.779	75	78	78	60	0.02	0.8	S	SSW	2	1	b.	b.	
24	29.867	29.822	76	77	80	60		5.4	S	SW	2	2	c.	c.	
25	29.969	29.825	65	70	70	59	0.18	4.8	NW	N	2	2	r.	c.	
26	29.909	29.800	61	69	70	55		0.8	NE	NNE	1	1	b.	b.	
27	29.776	29.718	75	75	76	55		7.9	S	S	1	4	c.	c.	
28	29.912	29.929	59	64	64.7	55.7	0.02	1.4	N	NNE	4	4	b.	b.	
29	30.120	30.056	55	62	62	50		0.0	N	NNE	2	3	b.	b.	
30	30.178	30.098	54	68	68	40		0.0	E	SW	1	1	b.	b.	
Total Mean	R. S.	29.900	29.845	67.9	72.8	73.3	58.0	0.60	2.2			2.0	2.2		
	C. G. S.	759.46	758.19	19.9	22.7	22.9	14.4	15.2							

觀測時間 Time of Observation 3, 6, 9, 12, 15, 18, 21, 24 hrs.
 氣壓儀器差 Barometric Instrument Error: -0.03

中華民國十八年九月份 September, 1929.

愛理 Aiguon Custom Station. 北緯 Lat. 49° 50' N., 東經 Long. 127° 35' E.; 高度 Altitude 135.9 M.

日期 Days of the Month	氣 壓 Pressure		溫 度 Temperature				雨量 Rain- fall	雲量 Cloudi- ness	風 向 Wind Direction		風 力 Wind Force		天 氣 狀 況 Weather Condition		
	In.		°F						In.	0-10	B. S.				
	9 A.M.	3 P.M.	9 A.M.	3 P.M.	最高 Max.	最低 Min.			9 A.M.	3 P.M.	9 A.M.	3 P.M.	9 A.M.	3 P.M.	
1	29.116	29.026	54	64	66	51	0.02	5.6	NE	NE	1	1	b.c.	c.	
2	29.111	29.119	56	61	61	51	0.01	8.1	NW	NE	1	1	c.	c.	
3	29.329	29.346	54	61	62	53		8.6	NW	NW	1	2	c.	c.	
4	29.355	29.236	57	65	65	51	0.17	3.8	NW	N	1	1	b.	b.c.	
5	29.422	29.386	56	66	69	49	0.19	1.4	Calm	N	0	1	b.	b.c.	
6	29.454	29.421	56	61	69	51		3.4	NW	NW	1	1	c.	b.c.	
7	29.462	29.413	57	67	69	48	0.03	7.0	Calm	Calm	0	0	b.	b.	
8	29.540	29.537	55	65	66	47	0.15	0.8	WNW	NNW	2	2	b.	b.	
9	29.632	29.617	51	63	64	44		5.6	Calm	SSE	0	1	c.	c.	
10	29.695	29.687	59	66	68	52	0.06	5.0	N	N	1	1	b.	b.	
11	29.601	29.540	58	74	77	49		-	Calm	NW	0	1	b.	b.	
12	29.525	29.439	61	74	75	49		2.8	SE	SW	1	2	b.	b.c.	
13	29.383	29.236	61	76	76	55		3.8	SW	SW	1	1	c.	b.c.	
14	29.085	28.991	55	61	61	52	0.17	8.3	NE	S	1	1	c.	c.	
15	28.973	29.002	46	56	56	43	0.28	7.0	Calm	NE	0	1	.	b.c.	
16	29.058	29.036	53	68	67	47		5.5	NW	NW	2	1	c.	b.c.	
17	29.124	29.205	50	46	51	46		4.4	NW	NW	2	2	b.	c.	
18	29.336	29.308	45	55	58	36	0.12	4.5	NW	SW	1	1	b.	c.	
19	29.298	29.288	44	40	44	36	T	6.3	SE	ENE	1	1	c.r.	c.r.	
20	29.320	29.256	44	55	55	31	0.38	2.8	N	NW	1	2	c.	b.	
21	29.651	29.587	44	61	60	33		0.3	NW	NW	1	1	b.	b.	
22	29.495	29.405	40	46	60	35		6.3	Calm	N	0	1	b.c.	c.	
23	29.408	29.425	44	49	59	40	0.06	8.8	NW	N	1	1	c.	c.	
24	29.410	29.414	45	48	49	43	0.16	9.8	NW	N	1	1	c.r.	c.	
25	29.621	29.599	45	60	61	39	0.07	2.0	NW	NW	2	1	b.	b.	
26	29.525	29.487	45	56	58	39		6.5	SE	Calm	1	0	c.	c.	
27	29.404	29.307	43	45	46	36	0.07	9.3	N	NE	1	1	c.	c.r.	
28	29.253	29.342	39	48	48	37	0.25	6.4	NW	NW	2	4	c.	b.c.	
29	29.595	29.432	39	49	50	33	0.02	-	NW	NW	2	1	b.	b.	
30	29.665	29.572	38	62	62	28		1.2	Calm	SW	0	2	b.	b.c.	
Total or Mean	M. S.	29.395	29.368	49.8	59.1	60.7	43.5	2.18	4.9			1.0	1.2		
	C. G. S.	746.76	746.00	9.9	15.1	15.9	6.4	55.4							

測 測 時 間 Time of Observation: 3, 6, 9, 12, 15, 21, 24, hrs.

氣 壓 儀 器 差 Barometric Instrument Error: -0.010

PRINTED BY
THE SCIENCE PRESS
MOULMEIN ROAD BHANSHALI