





Entered according to Act of Congress in the year 1884, by L. Soards, in the Office of the Librarian of Congress at Washington.

SOARDS' GUIDE BOOK

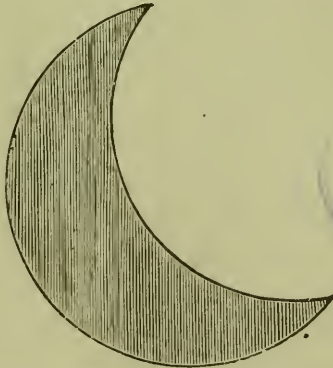
— AND —

STREET GUIDE

— OF —

NEW ORLEANS.

PRICE, \$1.00.




CONTENTS.

Governmental, (City, State and U. S.)	3	Street R. R. Routes, Etc.	13
Amusements.....	14	Foreign Consuls, Etc.	9
Places of Interest.....	14	Churches.....	16
Exposition Items.....	14	Educational.....	19
Societies, Clubs, Etc.....	20	Fire Alarm, Etc., Etc.....	5

L. SOARDS, PUBLISHER.

5 Commercial Place, Corner Camp Street,
NEW ORLEANS, LA.



VIEW OF EFFICIENT

SOARDS'

GUIDE TO NEW ORLEANS.



CITY GOVERNMENT.

Incorporated 1804. Organized 1804. Reorganized 1852. Reorganized 1870. Reorganized 1882
Municipal Election in November of every second year.

W. J. BEHAN,	MAYOR.
B. T. WALSH,	TREASURER.
JNO. FITZPATRICK,	COMMISSIONER OF PUBLIC WORKS.
J. V. GUILLOTTE,	COMPTROLLER.
P. MEALEY,	COMMISSIONER OF POLICE AND PUBLIC BUILDINGS.
CHAS. F. BUCK,	CITY ATTORNEY.
D. M. BROSNAN,	CITY SURVEYOR.
J. D. TAYLOR,	CITY NOTARY.

City Hall.

On St. Charles Street, fronting Lafayette Square
CITY LIBRARY—Mrs. Mary C. Culbertson,
 librarian, room 10, City Hall.

Mayor's Office.

ROOM 9, CITY HALL.

William J. Behan, mayor; C. L. Walker, private
 secretary; E. L. Bower, chief clerk.

Treasurer.

OFFICE, ROOM 2, CITY HALL.

B. T. Walshe, treasurer; J. Villarrubia, book-
 keeper; A. P. Harrison, chief clerk.

Comptroller.

OFFICE, ROOM 23, CITY HALL.

J. V. Guillotte, comptroller; B. H. Watkins,
 chief clerk.

Commissioner of Police and Public Buildings.

ROOM 12, CITY HALL.

P. Mealey, commissioner; Dennis McCarthy,
 chief clerk.

Commissioner of Public Works.

OFFICE, ROOMS 17 AND 18, CITY HALL.

John Fitzpatrick, commissioner; Alphonse
 Gaerthner, book-keeper; G. W. Flynn, sec.;
 James Dunn, porter and messenger.

BUREAU OF STREETS—Remy Clark, genl
 supt.; R. H. Bartley, supt. upper dist.; Thomas
 Johnson, supt. lower dist.; William Harney,
 supt. 1st ward; A. Hourbeight, supt. 2d ward;
 M. J. Egan, supt. 3d ward; M. J. Joyce, supt.
 4th ward; John Journey, supt. 5th ward; C.
 G. Collins, supt. 6th ward; R. Flotte, supt. 7th
 ward; D. Delaney, supt. 8th ward; M. J. Le-
 roy, supt. 9th ward; W. L. Feehan, supt. 10th
 ward; H. McCormack, supt. 11th ward; Joseph
 Botts, supt. 12th ward; F. G. Papineau, supt.
 13th and 14th wards; T. G. Higgins, supt. 15th
 ward; F. Deibel, supt. 16th and 17th wards.

City Archives.

ROOM 27, CITY HALL.

Miss Sophia Kenyon, custodian.

City Attorney's Office.

ROOMS 21 AND 22, CITY HALL.

Chas. F. Back, attorney; Wynn Rogers and
 Lawrence O'Donnell, assts.; Ben. Armbruster,
 clerk.

City Council.

ROOMS 16 AND 18, CITY HALL.

Hon. W. J. Behan, President.

M. McNamara, Clerk.

John Hurley, Sergeant-at Arms.

(Councillmen.)

First Municipal District—Edw. Booth.

Second Municipal District—Chas. A. Butler.

Third Municipal District—H. L. Frantz.

Fourth Municipal District—Francis Lauer.

Fifth Municipal District—Nicholas Aman.

Sixth Municipal District—B. O. L. Rayne.

Seventh Municipal District—Leonard Naef.

First Representative District—A. J. Fitzpatrick.

Second Representative District—Phil. J. Reilly,
 M. D. Lagan.

Third Representative District—Wm. Conway,
 W. J. Grady, Hugh McManus

Fourth Representative District—R. H. Benners.

Fifth Representative District—A. Patorno, H.
 Albert.

Sixth Representative District—L. Andre Burthe.

Seventh Representative District—Thos. H.
 Ryan, A. D. Saucier.

Eighth Representative District—Jos. N. Hardy.

Ninth Representative District—H. C. Miller,
 Jos. Lusk.

Tenth Representative District—Zach. J. Dowty,
 Wm. Graner.

Eleventh Representative District—Peter Kaiser
 W. J. McGeehan.

Twelfth Representative District—Otto Thoman.

Thirteenth Representative District—A. J.
 Michaelis.

Fourteenth Representative District—Conrad
 Heuchert.

Fifteenth Representative District—Chas. How-
 ard.

Standing Committees.

Committee N. 1, Public Order—Burthe, Tho-
 man, Fitzpatrick, Michaelis, Rooney

Committee No. 2, Finance—Booth, Benners,
 Graner, Butler, Rayne.

Committee No. 3, Estimate of Expenses and
 Budget—Thoman, Ryan, Fitzpatrick, Graner,
 Frantz.

Committee No. 4, Public Health, etc.—Albert,
 Dowty, Kaiser, Naef, Patorno.

Committee No. 5, Public Schools—Rayne, Booth,
 Reilly, Burthe, Heuchert.

Committee No. 6, Police and Public Buildings—
 Miller, Grady, Saucier, Heuchert, Conway.

Committee N. 7, Fire Department, Lighting,
 etc.—Thoman, Michaelis, Benners, Lusk,
 Lauer.

Committee No. 8, Streets and Landings—Hardy,
 Lagan, McManus, Aman, Reilly, Michaelis,
 Burthe, Lusk, Naef.

Committee No. 9, Water, Drainage, Levees, etc.
 —Ryan, Kaiser, McManus, McGeehan, Saucier.

Committee No. 10, Public Improvements, etc.—
 Conway, Reilly, Rooney, Naef, Dowty.

Committee No. 11, Charities, Asylums, etc.—La-
 gan, Heuchert, Lauer, Rooney, Miller.

Committee No. 12, On Prisons, Workhouses, etc.
 —McManus, Fitzpatrick, Albert, McGeehan,
 Michaelis.

Surveyor's Department.

ROOM 19, CITY HALL.

D. M. Brosnan, surveyor.

Louis H. Pilie, dep. surveyor.

Inspectors of Weights and Measures.

1st dist., James Mohan; 2d dist., James Pollock,
 291 Royal; 3d dist., Jacob Joseph, 44 French-
 men.

Public Administrator.

5 CARONDELET.

Pierre S. Wiltz, Jr., administrator.

Board of Health.

OFFICE, ST. LOUIS, NE. COR. ROYAL.

Dr. Joseph Jones, pres.; Dr. S. S. Herrick, sec. and treas.; Drs. Felix Formento, Charle. Faget, G. K. Pratt, L. H. VonGohren and C. E. Kells, and Messrs. Edward Booth, I. N. Marks, and A. W. Bosworth.

Sanitary Inspectors—1st dist., Dr. R. A. Bayley, Delord, bet. Carondelet and Baronne; 2d dist., Dr. C. Faget, St. Louis, ne. cor. Royal; 3d dist., Dr. E. Mioton, 5th Precinct Police Station; 4th dist., Dr. W. R. Mandeville, Jackson, cor. Magazine; 5th dist., Dr. A. M. Beret, Delaronde, near Bouny; 6th and 7th dists., Dr. William Ryan, Magazine, near Berlin, and Court House, Carrollton.

Board of Liquidation City Debt.

ROOM 5, CITY HALL.

William J. Behan, Mayor; B. T. Walshe, treasurer; J. V. Guillotte, comptroller; J. H. Oglesby, pres.; T. Wolfe, jr., sec.; E. A. Palfrey, A. J. Gomila, H. Gardes, S. H. Kennedy, Jno. Phelps.

Coroner.

Dr. Y. R. LeMonnier, coroner, 114 Carondelet. Paul E. Archinard, asst. coroner.

City Police of New Orleans.

R. B. Rowley, chief; Walter F. Nobles, sec.; aids to chief, Leonard Malone, acting chief aid; A. Pecora, B. A. McDonough, D. S. Gaster, John L. Newman; Louis Moths, property clerk; L. C. Woolfero and Charles Shoemaker, operators. Examining Committee—Henry Miller, pres.; W. J. Grady, Conrad Heuchert, A. D. Saucier, William Conway, J. M. Gleason, sec.; D. S. Dabney, M. D., police surgeon. Central Department, Davilson's Court.

FIRST PRECINCT—Bounded by Canal street, Delord, New Canal and Broad. Station house, 124 Carondelet. Thomas Reynolds, capt.; William Morrison, and Geo. W. Dewhirst, clerks.

SECOND PRECINCT—Bounded by Delord street, Felicity road, land boundaries of Harbor Precinct, and Broad street. Station house, cor. Terpsichore and Chippewa street. Adonis Grabert, captain.

THIRD PRECINCT—Bounded by Canal street, Esplanade, Rampart and land boundaries of Harbor Precinct. Station house, Jackson Square, near the Cathedral. Sergt. Thomas Dorsey, comd'g.

FOURTH PRECINCT—Bounded by Canal, Rampart, Esplanade and rear of city. Station house, cor. Marais and Orleans streets, Zach. Bachemin, captain comd'g.

FIFTH PRECINCT—Bounded by Esplanade street, river, lower limits and rear of city. Station house, Elysian Fields, near Dauphine. Sub-precinct, Parish of St. Bernard. S. B. Gill, captain comd'g.

SIXTH PRECINCT—Bounded by Felicity street, river and upper limits of the city to Broad street. Station house, Rousseau, near Jackson street. Sergt. John Murphy, comd'g.

SEVENTH PRECINCT—Station house, City Hall, cor. Magazine and Berlin streets. Sergt. Joseph Blouin, comd'g. Sub-precinct, city of Carrollton.

EIGHTH PRECINCT—5th dist. with Gretna as sub-precinct. Station house, Villere, bet. Seguin and Bartholomew, 5th dist. J. J. Pujol, sergt. comd'g.

HARBOR PRECINCT—Office, head of Canal street. Captain Thomas O'Neil, comd'g.

SUBURBAN SUB-PRECINCT—Station, Canal street, bet. Anthony and Helena. Sergt. John O'Rourke, comd'g.

SEVENTH DISTRICT POLICE STATION—Carrollton av. bet. Hampson and Second, 7th dist. Corporal L. Wattigny, comd'g.

City Fire Alarm and Police Telegraph.

James P. Kennedy, Supt. room 7, City Hall.

Instructions to Watchmen and Key Holders.

Upon discovery or positive information of a fire near your box, you will give an alarm by pulling down the hook once as far as it will go, and then letting it go. Then wait a few moments, and if you hear no alarm from the large bells or gongs, pull the hook down again; if you still hear no alarm, go to the nearest box and give the alarm from that. Never give an alarm for a fire seen at a distance. Do not give an alarm for a burning chimney.

LIST OF STATION BOXES.

- 3 Tchoupitoulas and Valence
- 5 Harmony and Levee
- 6 Washington and Chippewa
- 7 Ninth Street Market
- 8 Carondelet and Eighth
- 9 Prytania and Ninth
- 12 Magnolia and Washington
- 13 Sixth and St. Denis
- 14 Fire Co. No. 22
- 15 Fire Co. No. 23
- 16 H. and L. No. 1, Jackson
- 17 Constance and First
- 18 Magazine and St. Andrew
- 19 Rousseau and St. Mary
- 21 St. Charles av. and First
- 23 Dryade and St. Andrew
- 24 Keller Market
- 25 Jackson and Coliseum
- 26 Jackson and Liberty
- 27 Second and Dryades
- 29 Market and Levee
- 31 Henderson and Levee
- 32 Fire Co. No. 12, Tchoupitoulas
- 34 Fire Co. No. 1, Hunter
- 35 Market and Chippewa
- 36 Second Precinct Police Station
- 37 Race and Magazine
- 38 Melpomene and Camp
- 41 Horse Station, St. Charles av.
- 42 Fire Co. No. 20, Thalia
- 43 Franklin and Erato
- 47 Gaïenne and New Levee
- 48 Fire Co. No. 6, St. Joseph
- 51 Constance and Erato
- 52 Camp and St. Joseph
- 53 Fire Co. No. 18, Calliope
- 54 New Basin and Triton walk
- 56 Calliope and Freret
- 57 Magnolia and Erato
- 61 Terpsichore and Franklin
- 65 Julia and Levee
- 71 Foot of Julia
- 72 Canal and Levee
- 73 Magazine and Girod
- 74 Natchez and Tchoupitoulas
- 81 Canal and Camp
- 82 Fire Co. No. 5, Girod and St. Charles
- 83 Fire Co. No. 13, Perdido
- 84 Carondelet and Common
- 121 Rampart and Canal
- 123 Rampart and Poydras
- 124 Fire Co. No. 14, Common
- 125 Work House, Girod
- 126 Claiborne and Poydras
- 127 Common and Rochelave
- 128 Miro and Lafayette
- 141 Bienville and Old Levee
- 142 St. Louis and Royal
- 143 Fire Co. No. 7, Dauphine
- 145 Burgundy and Toulouse
- 146 P. H. & L. Co. No. 4, Basin
- 151 Canal and Robertson
- 152 Bienville and Johnson
- 153 Derbigny and Bienville
- 154 Canal Street Car Station
- 214 Old Levee and St. Philip

215 Police Station, Jackson Sq.
 216 Hospital and Dauphine
 217 Fire Co. No. 10, Dumaine
 231 Tremé and Esplanade
 232 Rampart and Barracks
 234 Tremé and Ursulines
 235 Fire Co. No. 21, Claiborne
 236 Bayou Road and Claiborne
 237 Police Station, P. Prison
 241 Fire Co. No. 3, Bayou Road
 242 St. Ann and Miro
 243 Stern's Factory, Frenchmen
 252 H. & L. Co. No. 3, Peters
 253 Fire Co. No. 9, Esplanade
 312 Police Station, Flysian Fields
 313 Bagatelle and Esplanade
 314 Goodchildren and St. Antoine
 315 Goodchildren and Elysian Fields
 316 Claiborne and St. Bernard
 412 Laharpe and White
 413 Love and Spain
 414 Poet and Urquhart
 415 Mandeville and Claiborne
 513 Cotton Press and Levee
 514 Washington Market
 515 Louisa and Rampart
 612 Fire Co. No. 24, Greatman
 613 Dauphine and Independent
 614 Poland Street Car Station
 615 United States Barracks
 616 Reynes and Dauphine

Fire Department.

FIREMEN'S CHARITABLE ASSOCIATION—Office, No. 24, City Hall, I. N. Marks, pres.; George H. Braughn, vice-pres.; Leon Bertoli, sec.; C. C. Flanagan, treas. Financial Committee, T. J. Ford, J. J. Fitzpatrick, Ralph Morgan; Board of Commissioners, I. N. Marks, Victor Mauberret, W. F. Bugler, Thos. O'Neil, Frank Gerstner; Thomas O'Connor, chief engineer; James D. Donovan, asst. engineer; A. J. Lynch, asst. engineer.

The companies are located as follows:

FIRST DISTRICT.

Volunteer No. 1, F. Schneider, pres.; John Gurtner, sec.; John Willage, foreman, es. Hunter, bet. S. Peters and Tchoupitoulas.
 Mississippi, No. 2, George A. Chiappella, pres.; F. J. Letten, sec.; R. C. Morgan, foreman, Magazine, bet. Lafayette and Girod.
 Columbia, No. 5, T. J. Bath, pres.; E. W. Burg, sec.; N. Virges, foreman, Girod, bet. St. Charles and Carondelet streets.
 Mechanics, No. 6, Henry Sharp, pres.; William Nelson, foreman, St. Joseph, cor. Commerce
 Irad Ferry, No. 12, R. H. A. Mooney, pres.; S. Gately, sec.; John Maginnis, foreman, Tchoupitoulas, bet. Race and Orange streets.
 Perseverance, No. 13, John Fitzpatrick, pres.; Frank Bouty, sec.; M. Collins, foreman, 12 Perdido street.
 Philadelphia, No. 14, Remy Clark, pres.; T. MacKay, foreman, ss. Common, bet. Liberty and Howard streets.
 Jackson, No. 18, R. C. Davy, pres.; Frederick Becker, sec.; William Dastillon, foreman, Calliope, bet. St. Charles and Carondelet streets.
 Washington, No. 20, T. Lawrence, pres.; Joseph Jamieson, sec.; James Wier, foreman, Thalia, bet. Baronne and Dryades streets.
 American Hook and Ladder Company, No. 2, J. J. Fitzpatrick, pres.; W. S. Douglas, sec.; W. Bulger, foreman, 169 Girod.
 Louisiana Hose, E. H. Barton, pres.; H. Heide- man, sec.; Joseph Madder, foreman, Caronde- let, cor. Perdido streets.

SECOND DISTRICT.

Vigilant, No. 3, A. F. Freitag, pres.; James L. Dubuc, sec.; A. Ravennack, foreman; Esplanade, cor. N. Galvez street.
 Eagle, No. 7, G. Gast, pres.; A. Schefer, fore- man; ns. Dauphine, bet. Customhouse and Bienville streets.
 Louisiana, No. 10, Peter Davis, pres.; John Journee, foreman, Dumaine, bet. N. Rampart and St. Claude streets.

Orleans, No. 21, Thomas Ford, pres.; William Evans, sec.; V. Mauberret, foreman, St. Peter, ne. cor. N. Claiborne streets.
 Pelican Hook and Ladder Company, No. 4, J. R. Srazzin, pres.; William Lemmonier, sec.; J. Bonnafon, foreman, 77½ N. Basin street.

THIRD DISTRICT.

Milneburg, No. 1 (hand), Mat. Leninger, pres.; Edward Aurianne, sec.; P. Aurienne, foreman, Town of Milneburg.
 Phoenix, No. 8, Thomas O'Neil, pres.; J. A. Anderson, jr., sec.; Louis Knop, foreman, ss. Decatur, bet. Marigny and Mandeville streets.
 Creole, No. 9, C. A. Butler, pres.; J. Vollrath, sec.; Robert Brewster, foreman, Esplanade, bet. Decatur and Frenchmen streets.
 Crescent, No. 24, John Chevillon, pres.; Fred. Zengel, sec.; J. J. Foster, foreman, Dauphine, near Port.
 Hope Hook and Ladder, N. 3, J. B. Faget, pres.; Charles Keenan, sec.; Lem Davis, foreman, ss. Mandeville, bet. Dauphine and Royal
 St. Bernard, No. 1, N. Augustin, pres.; A. Darcantel, foreman, N. Peters, near city limits.

FOURTH DISTRICT.

Jefferson, No. 22, G. H. Schreiber, pres.; William Schreiber, foreman, 843 Tchoupitoulas street.
 Chalmette, No. 23, J. C. Campbell, pres.; G. Huber, sec.; Peter Doer, foreman, Washington av. bet. Magazine and Camp.
 Lafayette Hook and Ladder, No. 1, Edward Pettis, pres.; J. W. Miller, sec.; H. H. Tilton, foreman, Jackson, bet. St. Thomas and Rous- seau streets.

FIFTH DISTRICT—(Algiers.)

FIREMEN'S CHARITABLE ASSOCIATION OF ALGIERS—E. Quinn, pres.; M. Vinett, vice- pres.; N. Amann, treas.; L. J. Peterson, sec.; Timothy Daily, jr., chief engineer.
 Pelican, No. 1 (steam), Charles Gerretts, pres.; Robert Turner, sec.; William Miller, foreman, Peter, cor. Lavergne streets.
 Brooklyn Engine Co. No. 2 (steam), Joseph Worrell, foreman; L. J. Peterson, sec., Bouny, bet. Delaronde and Peter streets.
 Morgan Engine Co. No. 3 (steam), J. H. Finne- gan, pres.; John Amann, sec.; R. Hudson, foreman, Elmira street, near Alix.

SIXTH DISTRICT—(Jefferson City.)

SIXTH DISTRICT FIREMEN'S CHARITA- BLE ASSOCIATION—Office Young America Steam Fire Co. No. 3, John C. Bach, pres.; D. Lohrano, vice-pres.; John Pertsdorf, sec.; Charles C. Piper, treas.; H. P. Philips, chief engineer, Louis Madere, 1st asst. engineer, W. C. Lowe, 2d asst. engineer.
 Pioneer No. 1 (steam), L. Englander, pres.; D. Allenhoffer, sec.; P. Draube, foreman, Maga- zine, bet. Milan and Berlin.
 Protector No. 2 (steam), John C. Bach, pres.; C. E. Babcock, sec.; I. T. W. Mason, foreman, Napoleon avenue, bet. St. Charles and Pitt.
 Young America, No. 3 (steam), John Pertsdorf, pres.; D. Lohrano, sec.; Joseph Batt, fore- man, Magazine, bet. Jena and Cadiz
 Home Hook and Ladder, No. 1, C. C. Piper, pres.; J. P. Gallagher, sec.; C. H. Breen, fore- man, Marengo, bet. Constance and Magazine.

SEVENTH DISTRICT—(Carrollton.)

SEVENTH DISTRICT FIREMEN'S CHARITA- BLE ASSOCIATION—M. DeLucas, pres.; E. L. LeBreton, sec.; Henry Tebbe, treas.; George Geier, chief engineer; P. Philip, Albert Arbo, asst. chief engineers. Finance Com- mittee—M. de Lucas, M. Doody, and Julius Feldhoim. Board of Commissioners—George Doody, Simon Osterly, and John McCann.
 Carrollton Fire Co. No. 1, Dublin, bet. Second and Hampson.
 Protector Babcock Engine, cor. Madison and Levee, John Dahmer, foreman.
 Independent Fire Co. Co. 2, Leonidas, bet. Burthe and Third, Geo. S. Humphrey, pres. T. S. Schaefer, vice-pres.; M. DeLucas, sec.
 Star Hook and Ladder Co. No. 1, Madison, bet. Hampson and Second, Henry Heuchert, pres.; Simon Osterly, sec.; Louis Zeller, foreman.

GRETNA.

David Crocket Fire Co. No. 1, Gretna.
William Tell Hook and Ladder Co. No. 1.
Good Intent Fire Co. No. 2.

UNDERWRITERS' CORPS.

Fire Insurance Patrol, A. Kalinski, captain commanding; Station 1, 162 Julia; Station No. 2, 34 Louisiana, 3d dist. Office, 162 Julia.
C. W. Grandjean, capt. of Babcocks; Ed. Ryan, asst. Office, 11 S. Rampart.
First District Babcock engine, 11 S. Rampart
Second District Babcock engine, Claiborne, cor. Toulouse
Third District Babcock engine, Washington, bet. Royal and Dauphine.
Fourth District Babcock engine, 177 First
Sixth District Babcock engine, 1197 Magazine
Lapeyrouse Street engine, Lapeyrouse, bet. Claiborne and Derbigny.

Recorders' Courts.

FIRST.

Office, Davidson's Court, R. C. Davy, judge; James Barry, clerk.

SECOND.

Office, St. Peter, nw. cor. Chartres, Thomas J. Ford, judge; J. Vollrath, clerk.

THIRD.

Office, ns. Berlin, bet. Camp and Magazine, A. P. Keller, judge; John Pertsdoff, clerk.

FOURTH.

Office, Patterson, bet. Verret and Olivier, 5th dist. T. J. Mooney, judge; L. J. Peterson, clerk.

City Courts.

FIRST CITY COURT.

Office, Camp, se. cor. Lafayette, E. K. Skinner, judge; H. B. McMurray, clerk; Roger McMurray, constable.

SECOND CITY COURT.

Office, 90 Exchange alley, William Voorhies judge; Charles Auth, clerk; Numa V. Vinet, constable.

THIRD CITY COURT.

Office, Villere, bet. Seguin and Bartholomew, 5th dist., W. H. Holmes, judge; John H. McCann, clerk; R. P. Thomas, constable.

FOURTH CITY COURT.

Office, 900 Magazine, Chas. G. Ogden, judge; A. Roman, clerk; T. M. Heatherton, constable.

Fifth Circuit Court, E. W. Blake and Henry D. Smith, judges; Scott Ellison, clerk; Harvey's Canal, Gretna.

First Justice's Court, Gretna, R. Gardere, judge; E. Tower, constable.

Sheriffalty of Parish and City of New Orleans.

Robert Brewster, criminal sheriff; office, Camp, se. cor. Lafayette. Thomas Duffy, civil sheriff; William Walsh, chief deputy; office, Court House.

Conveyance Office, Parish of Orleans.

Royal, se. cor. Conti. Louis Arnauld, register.

Recorder of Births, Deaths and Marriages.

Dr. Joseph Jones, recorder ex-officio; office, St. Louis, ne. cor. Royal.

Recorder of Mortgages, Parish of Orleans.

Office, Royal, se. cor. Conti, Eugene May, recorder.

Parish Prison.

Orleans, bet. N. Liberty and Marais. Zeph Inbau, captain. Visiting days, Mondays, Wednesdays and Fridays, from, 9 a. m. to 3½ p. m.

Notaries Public.

M. Voorhies, room 25 City Hall, custodian of notarial records.

For list of notaries, see Business Register.

HOSPITALS & INFIRMARIES.

Hospitals.

CHARITY HOSPITAL—Common, bet. Howard and Locust. Board of Administrators—The Governor of the State, ex-officio pres. of Board; Dr. Thomas Layton, John T. Gibbons, Charles Lafitte, M. D. Lagan, H. W. Fairchild, Richard Sinnott, P. Buchanan, L. C. Jurey, and Dr. Charles Brickell. Officers.—Dr. A. B. Miles, house surgeon; Dr. David Jamison, asst. house surgeon; Edwin Marks, sec. and treas.; John Johnson, apothecary; J. C. DeMahy, clerk; John Ponder, engineer; Dr. H. D. Schmidt, pathologist; Thos. A. Gilmore, attorney. Pay wards, \$1 per day.

HOSPITAL DE LA ST. FAMILLE FOR COLORED WIDOWS—Francois Lacroix, supt., 40 St. Bernard av.

HOTEL DIEU—Common, bet. Bertrand and S. Johnson. Dr. Frederick W. Parham, attending physician and surgeon.

LUZENBURG HOSPITAL—431 Elysian Fields.

SMALL POX HOSPITAL—South Hagan av. bet. Canal and Common

Infirmarys.

CIRCUS STREET INFIRMARY—132 and 134 S. Rampart, 1st dist.

CAMP NICHOLLS' SOLDIERS' HOME—Bayou St. John, near foot Es-planade. F. T. Nicholls, pres.; A. J. Lewis, sec.; J. H. Murray, treas.

INFIRMARY OF THE SISTERS OF CHARITY—Hotel Dieu, Common, bet. Bertrand and S. Johnson. Dr. A. B. Miles, attending physician and surgeon.

TOURO INFIRMARY—Prytania, bet. Amelia and Delachaise. Dr. F. Loeber, surgeon.

U. S. GOVERNMENT.

The Federal Constitution is the Fundamental law. Under it the government is divided into three departments or branches, viz.:

EXECUTIVE—President and Commander-in-Chief, etc.

LEGISLATIVE—Congress: Senate and House of Representatives.

JUDICIAL—Supreme, District and Circuit Courts.

Neither of these departments or branches can legally or constitutionally exercise any power or authority belonging to, or vested in, either of the other departments.

Article X, of Amendments to the Federal Constitution, says: "The powers not delegated to the United States, by the Constitution, nor prohibited by it to the States, are reserved to the States respectively, or to the people."

U. S. Circuit Court.

Don. A. Pardee, judge; F. A. Woolfley, clk., Custom House bldg.

U. S. District Attorney.

Albert H. Leonard, office, Custom House bldg.; J. W. Gurley, asst. attorney.

U. S. District Court.

E. C. Billings, judge; John Devonshire, clk., Custom House bldg.

U. S. Marshal.

J. R. G. Pitkin; Deputies: E. S. Wurzbarger, W. W. Jackson, John H. Simonds, E. S. Curry, Dan A. Rose, Joseph Devonshire, Custom House bldg.

U. S. Mint.

Dr. A. W. Smythe, supt.; B. F. Taylor, melter and refiner, W. A. Steele, chief clk. ss. Esplanade, bet. N. Peters and Decatur.

U. S. Signal Service.

M. Herman, observer in charge, H. B. Boyer, observer; office, Custom House bldg.

U. S. Commissioners.

F. A. Woolfley, K. Loew, John Devonshire, John D. Crawford, J. A. Charbonnet, George L. Norton, Theodore G. Hunt; offices, U. S. Custom House bldg.; M. M. Cohen, 46 Kenner blk.; William Grant, 3 $\frac{1}{2}$ Carondelet; J. Ward Gurley, 47 Camp; Ernest Sabourin, 14 Exchange pl.; Emmet D. Craig, 37 Carondelet; Theodore G. Hunt, University bldg.; C. W. Besancon, 139 Gravier; A. G. Brice, 122 Gravier; Thomas J. Cooley, 20 St. Charles; John T. Whitaker, 28 Carondelet; E. Marion Hunt, 69 Canal; Patrice Leonard, 28 Carondelet; Thomas R. Rozier, 5 Commercial pl.

U. S. Asst. Treasury in Louisiana.**CUSTOM HOUSE BLDG.**

P. F. Herwig, asst. treas.; W. Simpson, cashier; C. C. Flanders, rec. teller; E. C. L. Herwig, bkpr.; P. E. Bechtel, J. H. Aufdemorte, clerks; George Faust, porter; Jas. Scott, Maurice Gailliard, watchmen.

Special Agt. U. S. Treasury Department.**CUSTOM HOUSE BLDG.**

D. A. Nevins, special agt.

U. S. Internal Revenue Department.

A. M. Crane, U. S. Int. Revenue agent.

FIRST COLLECTION DISTRICT OF LOUISIANA.

Collector's office, Custom House, George Drury, collector; C. C. Tracey, special deputy collector; A. J. Sexton, cashier.

United States Custom House.

CANAL ST., BET. DECATUR AND PETERS STREETS.

Algernon S. Badger, collector; T. C. Anderson, special deputy collector; J. D. Crawford, deputy collector; H. W. Hubbard, cashier; W. B. Bloomfield, auditor; Oscar Holt, chief entry clk.; J. M. Holland, chief clk.; David D. Smith, liquidating clk.

List of U. S. Customs, Bonded Warehouses.

James D. Kennedy, warehouse supt.; William Duperu, messenger.

CLASS 1.

No. 1.—Custom House bldg. United States, proprietor.

CLASS 2.

No. 3.—116 and 118 Royal, P. A. Brulatour, & Co., proprietors; H. E. De Fuentes, storekeeper.

CLASS 3.

No. 1.—151 Fulton, near Julia, Montgomery Warehouse, C. A. Thiel, proprietor; P. Creagh, storekeeper.

No. 4.—Nos. 74 and 76 Peters street, 2d dist. Importers, B. W. H. Co., proprietors; Emile Detiege, storekeeper.

CLASS 4.

No. 1.—125 to 146 Montegut street, 3d dist. Henry Tremoulet, proprietor; H. E. De Fuentes, storekeeper.

No. 2.—Peters, bet. Montegut and Press, 3d dist. Henry Tremoulet, proprietor; H. E. De Fuentes, storekeeper.

No. 3.—Transit Warehouse, 886 to 894 Tchoupitoulas street, David Jackson, proprietor; Joseph Farbacher, jr., storekeeper.

No. 5.—119 to 133 Front, Fisk Warehouse, James Jackson, proprietor; Joseph Farbacher, jr., storekeeper.

No. 8.—Water street, near Washington street. Manson's Salt Warehouse, David Jackson, proprietor; Joseph Farbacher, jr., storekeeper.

Surveyor's Office.

P. B. S. Pinchback, surveyor of the port; L. A. Martinet, deputy surveyor; F. W. Gibson, chief clerk; Jules Guigesse, messenger.

U. S. Special Inspectors of Foreign Steam Vessels.

F. S. Washington and William Golding, inspectors, Custom House bldg.

U. S. Supervising Inspector of Steam Vessels.

Geo. L. Norton, supervisor, Custom House bldg.

U. S. Board of Local Inspectors of Steam Vessels.

James T. Butler, inspector of hulls; William Applegate, inspector of boilers; W. H. Riddle, assistant hull inspector; G. W. Moffett, assistant boiler inspector; Frank J. Otto, clerk.

U. S. Construction Dept.

John W. Glenn, supt.; W. J. Mathews, chief clerk; Charles D. Ander-on, foreman.

U. S. Marine Hospital.

John Godfrey, service surgeon; office, Custom House bldg.

U. S. Shipping Commissioner.

William Wright, Custom House bldg.

U. S. Surveyor General's Office.

James Lewis, surveyor general; Louis Palma, chief clerk; Arthur Gascon, draughtsman; N. A. Morano, B. J. Olivera, John E. Breaux, H. Gascon, asst. draughtsmen; Joseph C. Brown, clk.; James Lewis, jr., recorder; Alex Williams, messenger.

Weigher's Department.

W. W. Buford, weigher; F. A. Clover, C. A. Harris, Raphael Douvillier, J. P. Maritche, Jules Lanabere, W. H. Williams, C. S. Abell, assistant weighers; J. B. Wands, clk.

Gauger's Department.

Charles W. Keeting, U. S. gauger; C. C. Antoine, asst. gauger; C. F. Brown, marker; Thomas M. Kavanagh, clerk.

Naval Office of the Port of New Orleans.

A. J. Dumont, naval officer; W. B. Smith, deputy naval officer; Wm. Starr, chief clerk; Joseph Preasas, entry clerk; J. Weber, warehouse bkpr.; P. O. Labatut, liquidating and manifest clerk; Louis Smith, messenger.

Appraiser's Office.

Louis J. Souer, appraiser; Benj. J. Morey, A. F. Riard, asst. appraisers.

Military.

Depot Quartermaster's Office, U. S. A., Major J. W. Scully, quartermaster, 159 Camp. U. S. Commissary depot, Major F. F. Whitehead, 159 Camp. U. S. Engineer dept., Major Amos Stickney, 3 S. Rampart. U. S. Paymaster's dept., Major George R. Smith, paymaster, 159 Camp.

Light House Department.

United States Light House Dept., Commander B. F. Day, U. S. N., inspector; Capt. W. H. Hener, engineer in charge; office, 37 Union, 1st dist.

U. S. Consolidated Land Office.

C. B. Darrall, register; Morris Marks, receiver; F. L. Morgan, John Hogan and E. J. Wesche, clerks, Custom House bldg.

Post Office at New Orleans.**CUSTOM HOUSE BUILDING.**

Doors open from 6 A. M. to 9 P. M.; Sundays, general delivery, carriers, and box department and stamp window open from 9 A. M. to 13 M.; Money Order and Register Department, 9 A. M. to 4 P. M., Sundays excepted. Mails, via. Mobile R. R. close daily at 5 P. M.; via. Jackson R. R. at 4:30 P. M.

EXECUTIVE DEPARTMENT.

W. B. Merchant, postmaster; H. J. Carter, sec. and auditor; J. H. H. Taylor, cashier; Geo. W. Merchant, collection clerk.

GENERAL SUPERVISION.

E. R. Hunt, asst. postmaster.

MAILING DEPARTMENT.

J. E. Scott, superintendent.

CITY DELIVERY DEPARTMENT.

Chas. A. Tessier, supt. boxes; Geo. P. Wright, supt. carriers; Neal Sinclair, general delivery.

REGISTRY DEPARTMENT.

Joseph Indest, superintendent; H. H. Batte, receiving clerk.

MONEY ORDER DEPARTMENT.

John T. Devalcourt, superintendent.

Carrollton Station.

L. F. Chalin, clerk in charge—St. Charles, cor. Carrollton av.

Gretna Post Office.

H. B. Redlich, postmaster.

FOREIGN CONSULS AND CONSULAR AGENTS AT NEW ORLEANS.

ARGENTINE REPUBLIC—Wallace Ogden, consul, 179 Common.

AUSTRIA-HUNGARY—Baron Meysenbug, consul, 71 Carondelet.

BELGIUM—Anton J. R. Landauer, consul 45 Carondelet.

BOLIVIA—Joseph P. Macheca, consul, 7 S. Front.

BRAZIL—Allain Eustis, vice-consul, ns. Rampart, bet. Ursulines and Hospital.

COSTA RICA—J. A. Quintero, consul, 66 Camp.

DANISH—H. F. Klumpp, consul, 42 Union, 1st dist.

FRANCE—Paul d'Abzac, consul-general, 92 Royal.

GERMAN EMPIRE—John Kruttschnitt, consul, 63 Carondelet.

GREAT BRITAIN—A. de G. de Fonblanque, consul, 13 Carondelet.

GREECE—N. M. Benachi, consul, 44 Perdido.

GUATEMALA—E. Martinez, consul, 77 Customhouse.

HONDURAS—L. M. Avendano, consul, 155 Common.

ITALY—M. C. Marefoschi, consul, 84 Conti.

MEXICO—M. Zapata Vera, consul, room 1, 28 Natchez.

NETHERLANDS—Adolph Schreiber, consul, 61 Carondelet.

NORWAY AND SWEDEN—B. F. Bengston, vice-consul, "I" Gallier Court.

RUSSIA—J. F. Schroder, consul, 62 Baronne.

SAN SALVADOR—Em. Martinez, consul, 77 Customhouse.

SPAIN—Arturo Baldasano y Zopete, consul; Pedro Solis, vice-consul, 5 Commercial pl.

SWITZERLAND—Emile Hoehn, consul, 63 Customhouse.

UNITED STATES OF COLOMBIA—Em. Martinez, consul, 77 Customhouse.

URUGUAY (Oriental Republic)—Leonard Sewell, consul, 25 Carondelet.

VENEZUELA Em. Martinez, consul, 77 Customhouse.

STATE GOVERNMENT OF LOUISIANA,

now located at

BATON ROUGE, LA.

Samuel D. McEnery, Governor.
Lieutenant Governor.

William A. Strong, Secretary of State.

Allen Jumel, Auditor of Public Accounts.

Edward A. Burke, State Treasurer.

J. C. Egan, Attorney General.

Edwin H. Fay, Superintendent of Public Education, offices at State House, Baton Rouge, La.

(Subordinate to above.)

BUREAU OF AGRICULTURE AND IMMIGRATION—St. Louis, ne. cor. Royal, W. H. Harris, Commissioner.

STATE LAND OFFICE—State House, James L. Lobdell, Register.

STATE LIBRARY—Common, cor. Dryades, New Orleans, Mrs. Cecile Hamilton, Librarian

STATE REGISTRAR OF VOTERS—Office, Camp, se. cor. Lafayette, New Orleans, Charles Cavanac, Registrar.

STATE CANVASSERS' BOARD—Composed of the Lieutenant Governor, Speaker of the House, and three Senators to be elected by the Senate from the different parties.

STATE ENGINEERS' OFFICE—St. Louis, no. cor. Royal, New Orleans, H. B. Richardson, Chief Engineer.

State Tax Collectors.

(City Districts.)

1st, 4th, 6th and 7th districts, James D. Houston, collector, office 24 Union street, 1st dist.; 2d, 3d, and 5th districts, P. L. Bouny, collector, office State House.

Board of State and City Assessors.

OFFICE, ROOM 15, CITY HALL.

Edgar T. Leche, pres.; J. C. Bach, A. M. Aucoin, J. B. Walton, P. Malochee, J. H. Finnegan, H. Teube, members.

Board of Harbor Masters.

OFFICE, ROOM 5, 187 GRAVIER.

John Brewster, pres.; W. W. Hunter, sec. and treas.; 1st district, B. F. Turnbull; 2d and 3d districts, Jno. Brewster; 4th district, L. Sisa; 5th district Thomas Buckley. Meets daily at 12 o'clock.

Judicial Department of the State of Louisiana.

SUPREME COURT.

Court House, Chartres Street, opposite Jackson Square.

Hon. Edward Bernudez, Chief Justice; Hons. Felix P. Poche, Chas. E. Fenner, Robt. B. Todd, Thomas C. Manning, associate justices; Geo. W. Dupre, clk.; first judicial district embracing the parish and city of New Orleans.

CRIMINAL DISTRICT COURT.

Court bldgs., Camp, se. cor. Lafayette.

SECTION A—Alfred Roman, Judge.

SECTION B—Joshua G. Baker, Judge; Thomas Vizard, clk., P. Gravois, asst. clk.

COURT OF APPEALS.

Walker H. Rogers, } Judges.
Frank McGloin, }

CIVIL DISTRICT COURT OF THE PARISH OF ORLEANS.

DIVISION A—A. L. Tissot, Judge.

DIVISION B—W. T. Houston, Judge.

DIVISION C—F. A. Monroe, Judge.

DIVISION D—N. H. Rightor, Judge.

DIVISION E—H. L. Lazarus, Judge.

DISTRICT ATTORNEY.

John J. Finney, district attorney; Branch K. Miller, asst. district attorney.

Jury Commissioners.

John L. Lewis, Placide Canonge, Paul Waterman, Criminal Court bldg.

Military Organizations.

ADJUTANT GENERAL'S OFFICE—St. Louis Hotel bldg.—Gen. G. T. Beauregard, adjt. gen'l.

LOUISIANA STATE NATIONAL GUARD.

Major Gen. John Glynn, jr., commanding 1st Military District and L. S. N. G.

Brig. Gen. Ad. Meyer, commanding 1st Brigade. Col. G. LeGardeur, jr., 1st Regiment Louisiana Field Artillery.

Col. George H. Lord, 1st Regiment Infantry Lieut. Col. Jno. B. Richardson, Battalion Washington Artillery.

Major Max Herrmann, Reichard Battalion. Captain Harry Allen, Crescent Rifles.

INDEPENDENT ORGANIZATIONS.

Continental Guards—Capt. C. W. Drown.

German Guards—Capt. George Muller.

Irish Rifles—Capt. John Fitzpatrick.

Orleans Artillery (5th Co.) Capt. A. Sambola.

Board of Grain Inspectors.

OFFICE, 111 POYDRAS.

James T. Belknap, inspector.

Board of Hay Inspectors.

OFFICE, LEVEE, FOOT OF LAFAYETTE STREET.

J. O. Landry, Charles Byrne and W. E. Clarke, inspectors.

Board of Flour Inspectors.

OFFICE, LEVEE, BET. LAFAYETTE AND GIROD.

L. A. Poincy, pres.; H. Johnson, sec.

Chamber of Commerce.

Meets first Tuesday of each month at Carondelet, ne. cor. Gravier. R. S. Howard, pres.; W. M. Burwell, sec. and treas.

EXECUTIVE BUSINESS—A. Baldwin, chairman; Edward Fenner, D. M. Kilpatrick, Carl Kohn, R. L. Moore, Victor Meyer, H. J. Mullan.

APPEALS—J. M. Sandidge, chairman; Wm. Hartwell, James I. Day, A. Carriere, John Phelps, James McConnell, Thomas L. Airey.

LEGISLATION—W. W. Howe, chairman; L. H. Joseph, W. S. Bailey, W. C. Raymond, W. B. Conger, M. J. Smith, John Augustin.

MANUFACTURERS—C. G. Johnsen, chairman; A. A. Maginnis, S. Hershheim, H. Dudley Coleman, George Horter, W. G. Coyle, M. L. Navra.

COMMERCE—W. M. Burwell, chairman; D. M. Kilpatrick, J. H. Behan, G. Townsend, W. A. Bell, Jos. Bowling, Leon Godchaux.

FREIGHTS AND TRANSPORTATION—David Jackson, chairman; W. H. Matthews, A. K. Miller, J. G. Morey, T. J. Woodward, J. S. Flower, A. M. Bickham

LEVEE AND RIVER IMPROVEMENTS—Louis Bush, chairman; Adolphe Schreiber, Adam Thomson, Silas Weeks, H. N. Soria, George P. Forwood, Thomas C. Herndon

GRAIN AND WESTERN PRODUCE—A. J. Gomila, chairman; Geo. Gerdes, J. B. Canors, Theo. Hellman, Wm. Gordon, W. H. Matthews, R. S. Howard, John Brunaso.

IMMIGRATION—James M. Putnam, chairman; F. Rickert, C. E. Girardey, J. L. Harris, Gus. A. Breaux, Ferdinand Marks, L. Schriber.

Board of Underwriters.

Meets at 120 and 122 Common street, first Tuesday of every month, E. A. Palfrey, pres.; George Mather, sec.

New Orleans Cotton Exchange.

CARONDELET, N. W. COR. GRAVIER ST.

Charles E. Black, pres.; E. Allgeyer, vice-pres.; Adolphe Schreiber, treas.; Henry G. Hester, sec. and supt.; R. H. Lea, asst. sec.; Alfred Bertus, asst. supt.; R. C. Kerr, sec. supervision dept.

BOARD OF DIRECTORS.

P. Poutz, Sr., James De Buys, A. Stewart, A. Violett, Ad. Meyer, George Hartley, H. F. C. Schaeffer, H. A. Frederic, Chas. Wernicke, R. M. Walmsley, Jas. J. Stewart, Wm. Muller.

STANDING COMMITTEES.

FINANCE—Ad. Meyer, chairman; P. Poutz, Sr., R. M. Walmsley.

SUPERVISION—E. Allgeyer, chairman; A. Stewart, H. A. Frederic, George Hartley, James De Buys.

MEMBERSHIP—Newton Buckner, chairman; R. E. Craig, A. A. Yates, William F. Pinckard, J. D. Peet.

INFORMATION AND STATISTICS—James A. Renshaw, chairman; J. G. Hazard, John G. Byrd, Harry Allen, E. M. Honsel, L. F. Levy, S. M. Kennedy.

CLASSIFICATION AND QUOTATIONS—Geo. E. Apps, chairman; C. L. de Fuentes, L. T. Turner, Henry Newman, A. M. Bickham, I. Seuzeneau, A. Lionnet.

ARBITRATION—A. B. Cammack, chairman; I. E. Glenn, W. C. C. Claiborne, jr., W. T. Blackmore, H. M. Neil, Charles Chaffe, Sam'l Simpson, A. T. Janin, J. P. N. Baquie.

BOARD OF APPEALS—Thomas L. Airey, chairman; A. J. R. Landauer, John Phelps, Gilbert H. Green, Victor Meyer.

FLOOR—W. J. Hare, chairman; A. Delvaile, L. De Buys, G. M. Bayly, jr., George Hero, Hern Roehl, E. Violett.

PROTECTION OF SHIPPING—A. J. R. Landauer, chairman; Lucas E. Moore, S. A. Moritz, L. T. Turner, F. Larue, Alfred Moulton, J. A. Chalaron.

FUTURES—James J. Stewart, chairman; A. Violett, H. F. C. Schaefer, James De Buys, P. Schwarz, P. Labouisse, R. G. Bush, A. Brittin, E. H. Bright.

ARBITRATION ON FUTURES—M. N. Wisdom, chairman; Chas. M. Hunt, W. J. Hare, C. J. Lewis, F. Emmett, Fernand Lapeyre, W. T. Williams.

APPEAL ON FUTURES—Sam'l H. Buck, chairman; Henry Beer, F. T. Copp, A. G. Nicolopulo, Wm. Blake.

APPEAL COMMITTEE ON CLASSIFICATION—I. E. Glenn, chairman; James De Buys, J. Mazerat, V. Meyer, A. M. Bickham, Ashton Phelps, H. A. Frederic, C. L. de Fuentes, H. Leopold.

SUPERVISORY—J. H. Maury, chairman; P. H. Legendre, W. A. Johnson, Brooke Doswell, J. D. Hayward.

INSURANCE—A. H. May, chairman; M. Gillis, Isaac Scherck.

TRADE—John T. Hardie, chairman; John J. Barr, F. B. Hoffman, J. L. Harris, S. Gumbel.

CREDITS AND LEGISLATION—John Chaffe, chairman; E. L. Carriere, Robert Maxwell, Henry Abraham, E. Von Meysenbug.

METEOROLOGICAL—J. L. McLean, chairman; J. P. Dobbins, R. S. Day.

FREIGHTS—Alf. Moulton, chairman; E. Dobell, R. Woeste, R. Loeliger, F. M. Hall, Hy. Hyman.

TRANSPORTATION—James V. Moore, chairman; James H. Allen, John M. Parker, J. B. Lallande, H. Abraham.

EXCHANGE QUOTATIONS—Wallace Ogden, chairman; E. Bertus, D. Dohle.

RULES—S. O. Thomas, chairman; F. Lapeyre, W. C. Flower, W. B. McLean, P. Schwarz.

MISSISSIPPI RIVER IMPROVEMENT—J. H. Oglesby, chairman; A. H. May, J. M. Parker, A. K. Miller, B. D. Wood.

COTTON SEED PRODUCTS—Gilbert H. Green, chairman; Thos. D. Miller, J. Aldige, John Chaffe, J. H. Maginnis.

ARBITRATION, COTTON SEED PRODUCTS—A. T. Janin, chairman; W. H. Chaffe, A. J. Mitchell.

ARBITRATION, OIL CAKE MEAL AND ASHES—Samuel Simpson, chairman; J. H. Duggan, A. T. Janin, J. Aldige, John Stewart.

CHIEF SUPERVISOR—T. O. Sully.

CHIEF LEVEE INSPECTOR—J. H. McCartney.

New Orleans Auctioneers' Exchange.

ROTUNDA ST. CHARLES HOTEL.

New Orleans Produce Exchange.

44 MAGAZINE.

E. K. Converse, pres.; David Talmage, vice-pres.; W. M. Smallwood, sec.; G. P. Harrison, treas.; John L. Adams, E. F. DelBondio, Thomas J. McMillan, P. A. Villermin and N. D. Wallace, directors.

COMMITTEES.

FINANCE—F. O. Trepagnier, W. H. Matthews, O. Elmer, Geo. Q. Whitney, W. F. Tutt.

APPEALS—Julius Vairin, Adolphe Schreiber, H. J. Vose, J. J. Gidiere, F. Roder.

ARBITRATIONS—R. S. Howard, W. T. Benedict, E. F. Kohnke, Hugh McCloskey, John T. Gibbons.

RICE ARBITRATIONS—G. A. Lanoux, Emile Dupre, W. H. Lloyd, L. Bernos, I. Levy.

MEMBERSHIP—F. J. Levis, R. Dupre, A. Bloom, J. T. Brodnax, W. A. Gordon.

INFORMATION AND STATISTICS—J. T. Belknap, R. B. Jones, Jno. R. Kent, F. Ernst, C. H. Allen.

TRANSPORTATION—A. J. Gomila, W. Marks, J. G. Morey, B. D. Wood, R. H. Chaffe.

WAREHOUSE SUPERVISION—Hugh O'Donnell, J. C. Finney, H. Delery, F. E. Neelis, J. G. Parham.

TELEGRAPH AND SIGNAL SERVICE—L. H. Fairchild, H. H. Smith, A. Leduc, Geo. McCloskey, Samuel J. Kohlman.

LEGISLATION—A. J. Gomila, C. E. Slayback, G. C. Sebastian.

FLOOR—Samuel J. Kohlman, S. A. Trufant, O. V. Fernandez, James Hughes, L. Bernos, E. T. Manning.

CALL BOARD—C. Dillingham, G. E. Maxent, H. Delery, C. D. Barker, G. H. Venard, J. B. Van Horn, A. J. Vandegriff.

GRAIN—Jno. T. Gibbons, J. B. Camors, B. T. Bengtson, F. J. Odendahl, Geo. E. Sears, J. H. Hanna, J. Eldenheim.

FLOUR—Geo. E. Courtin, Richard Harris, Jac. Trautman, G. B. Matthews, S. A. Trufant.

PROVISIONS—M. Schwabacher, J. B. Van Horn, S. Pfeifer, H. Delery, O. Elmer.

RICE—B. M. Pond, Henry Baldwin, J. V. Micol, C. J. Bier, C. H. Stewart, H. J. Roman, C. M. Murray, Sam Carey, J. D. Barton.

SUGAR—Wm. B. Schmidt, Jno. T. Moore, jr., D. R. Calder, A. W. Bosworth, E. P. Brugere, P. L. Godchaux, B. M. King.

COFFEE—E. P. Cottraux, G. R. Westfeldt, J. B. Sinnott, Jno. T. Moore, jr., Jas. Clarke.

COTTON SEED PRODUCTS—E. T. Manning Jno. H. Maginnis, Jules Aldige, W. H. Chaffe, Branch M. King, Jno. Stewart, J. H. Kendall, S. Simpson, J. H. Duggan, J. M. Winship, Ben. W. Hope.

TRADE—E. Le Breton, F. Dolhonde, W. R. P. Huey, M. L. Hudgens, James Legendre.

New Orleans Stock Exchange.

29 CARONDELET.

Gideon Townsend, pres.; E. Chassagniol, vice-pres.; W. S. De Van, 2d vice-pres.; A. A. Brinsmade, sec.; J. O. Bigelow, treas.

COMMITTEES.

ARBITRATION—H. W. Connor, chairman; H. A. Le Sossier, L. Joubert, J. L. Herwig, E. H. Reynes.

BOND—Isidore Newman, chairman; George Le Sossier, L. De Buys, C. L. C. Dupuy, Henry Bier.

FINANCE—P. Hellwege, chairman; M. F. Bonis, C. H. Hyams.

QUOTATIONS—C. A. Janvier, chairman; F. A. Lee, A. J. Louis, H. W. Brown, C. Hernandez.

MEMBERSHIP—T. S. Barton, chairman; E. W. C. Mabin, J. W. Fairfax, Jacob Newman, A. Jardet, L. E. Lemarie, C. L. C. Dupuy, R. L. Macmurdo, C. W. Miltenberger.

Mechanics', Dealers' and Lumbermen's Exchange.

187 GRAVIER STREET.

P. R. Middlemiss, pres.; Thos. Hosam, jr., sec., future delivery calls at 12 M. each day.

Mechanics' Exchange Association.

85 ST. CHARLES STREET.

M. M. Bell, pres.; Hugh Breen, sec.

Mexican, Central American and South American Commercial Exchange.

124 COMMON.

Pearl Wight, pres.; Charles de Vaux, sec.

New Orleans Fruit Exchange.

41 SOUTH FRONT.

Clearing House.

NEW ORLEANS CLEARING HOUSE ASSOCIATION—31 Camp. J. H. Oglesby, pres.; Isaac N. Maynard, sec., and manager.

BANKING INSTITUTIONS.

(For full particulars, directors, etc., see Bank and Insurance Department page 793.)

INCORPORATED COMPANIES.

(Companies not in this list will be found under proper heading in Business Directory.)

AMERICAN HOMESTEAD COMPANY—Ernest Miltenberger, pres.; E. O. Ducros, sec., office, 31 Camp.

BRUSH ELECTRIC LIGHT CO.—Office, 38 Union, 1st dist.; Charles E. Black, pres.; S. H. Bell, sec. and treas.

CRESCENT NEWS AND HOTEL CO.—S. Hershheim, pres.; W. C. Faust, treas.; E. A. Weeks, sec. and manager, 10 to 12 Cotton Exchange.

CARONDELET CANAL AND NAVIGATION CO.—Office, Toulouse, sw. cor. Villere. B. Saloy, pres.; H. Huard, sec.

CRESCENT CITY WRECKING CO.—Burriss Buck & Co. managers, office 148 Common.

GULF SHOT AND LEAD CO.—N. D. Wallace, pres.; C. J. Ranlett, sec., St. Joseph, cor. Constance

INSURANCE OIL TANK CO.—Office, 95 and 97 Gravier. C. B. Pettit, pres.

JEFFERSON CITY GAS COMPANY.—Joseph Hernandez, pres.; L. W. Fournier, sec.; H. H. Barringer, supt., St. Charles, cor. Napoleon av., office 181 Common.

LOUISIANA FIBRE WORKING CO.—Office, 97 Poydras, E. K. Converse, pres.; J. W. Noyes, sec. and treas.

LOUISIANA LEVEE CO.—Office, 180 Common. John Henderson, pres.; M. A. Tarleton, sec.

LOUISIANA SUGAR EXCHANGE.—Edward J. Gay, pres.; D. D. Colcock, sec., office, Front, cor. Bienville.

LOUISIANA SULPHUR MINING CO.—Duncan F. Kenner, pres.; M. A. Tarleton, sec., office, 20 Kenner blk.

NEW ORLEANS COTTON PRESS ASSOCIATION.—Office, 167 Gravier. J. C. Denis, pres.; H. D. Hopkins, sec.

NEW ORLEANS COTTON SEED ASSOCIATION.—Office, 4 Delta. Henry Marx, sec. and manager.

NEW ORLEANS ELEVATED RAILWAY.—F. de Funiak, pres.; Henry Shaw, vice pres. and supt., office, 36 Carondelet

NEW ORLEANS GAS LIGHT COMPANY.—Office, Baronne, cor. Common. Duncan F. Kenner, pres.; Victor Vallois, sec.

NEW ORLEANS HOMESTEAD ASSOCIATION—Office, 116 Poydras. J. T. Gibbons, pres.; P. F. Curley, sec.

NEW ORLEANS PORCELAIN MNFG. CO.—Louis Bush, pres.; H. W. Benjamin, sec.; works and office, 326 Carondelet walk.

NEW ORLEANS REFRIGERATION AND MNFG. CO.—C. H. Lawrence, pres.; I. S. West, sec. and treas. St. Joseph, cor. Delta.

NEW ORLEANS SUGAR SHED COMPANY.—Office, foot of Bienville. Jules A. Blanc, pres.; John B. Bahan, sec.

NEW ORLEANS WATERWORKS COMPANY.—Albert Baldwin, pres.; L. H. Gardner, sec. St. Charles, cor. Perdido.

PEOPLE'S HOMESTEAD ASSOCIATION.—Office, 158 Gravier. T. R. Roach, pres.; B. S. Twichell, sec.; J. H. DeGrange, treas.

SOUTHERN MNFG. & EXPORTING CO.—A. Baldwin, pres.; George H. Braughn, sec. and treas. Tchoupitoulas, bet. Philip and Soraparou. Office, 81 St. Charles.

THE WORLD'S INDUSTRIAL AND COTTON CENTENNIAL EXPOSITION.—Office 74 Baronne. E. Richardson, pres.; Samuel Mullen, sec.; Thomas H. Hunt, treas.; E. A. Burke, director general, F. C. Morehead, commissioner general.

INSURANCE COMPANIES.

(For full particulars, directors, etc. see Bank and Insurance Department, page 793.)

RAILROADS.

(See Business Directory.)

City Street Railroad Companies, Routes, Time, Etc.

ALGIERS AND GREYNA STREET RAILROAD COMPANY.—Office, 48 Carondelet; Thomas Pickles, pres.; W. Bogel, sec.

CANAL AND CLAIBORNE STREET RAILROAD COMPANY.—Office, 6 Camp; E. J. Hart, pres.; J. H. DeGrange, sec. and supt. The following lines are operated by this company:

Canal and Claiborne Line.—Starts from head of Canal street, out Canal, down Claiborne, up Elysian Fields, down Urquhart to Lafayette av. Returns by St. Claude, Elysian Fields, Claiborne and Canal; yellow cars, at night red light; leaving starting point every 5 minutes until 9 p. m., then every 15 minutes until midnight.

Canal and Common Line.—Starts from head of Canal street, out Canal, Rampart and Common to station, Rocheblave street. Returns by Common, Basin and Canal; yellow cars, at night white light; leaves starting point every 5 minutes until 9 p. m., then every fifteen minutes until midnight.

Girod and Poydras Line.—Starts from Head of Common street, Front, Girod, Claiborne and Common to station, Rocheblave street. Return by Common, Claiborne, Perdido, Poydras and Fulton; yellow cars, at night green light; leaves starting point every 5 minutes until 9 p. m., then every 15 minutes until midnight.

CRESCENT CITY RAILROAD COMPANY.—Office, Canal, cor. Wells; W. Van Benthuyssen, pres.; J. R. Juden, sec. and treas. The following lines are operated by this company:

Annunciation Street Line.—Starts from Canal and Camp, up Tchoupitoulas an Annunciation to Upper City Park. Returns by Chippewa, Annunciation and South Peters; red cars, at night red light; leave starting point every 5 minutes until 9 p. m., then every 15 minutes until midnight.

Canal and Coliseum Line.—Starts from head of Canal street, out Canal, up Carondelet, Clio, Coliseum, Felicite, Chestnut, Louisiana av. and Magazine to upper City Park. Returns by Magazine, Louisiana av., Camp, Calliope, and St. Charles; green cars, at night green light; leave starting point every 5 minutes until 9 p. m., then every 15 minutes until midnight; after midnight, every hour until 5 a. m.

Tchoupitoulas Street Line.—Starts from Canal and Camp up Tchoupitoulas to Upper City Park. Returns by same route; green cars, at night green light; leave starting point every 5 minutes until 9 p. m., then every 15 minutes until midnight.

NEW ORLEANS CITY AND LAKE RAILROAD COMPANY.—Office, 102 Canal; Jos. A. Walker, pres.; Frederick Wintz, gen'l supt; W. E. Leverich, sec. The following lines are operated by this company:

Camp and Prytania Line.—Starts from Clay Statue up Camp and Prytania to Upper City Park. Returns by Prytania, Poeyfarre, Magazine, Canal, Decatur; connects with Levee and Barracks line at St. Louis st., running thence to Esplanade, out Esplanade to Chartres, and up that street to connect with Canal again. Yellow cars, at night red light; leaving starting point every 5 minutes until 10 p. m., then every 15 minutes until midnight; after midnight every hour until 5 a. m.

Canal Street Line.—Starts from Clay Statue out Canal to Cemeteries. Returns same route; green cars, at night white light; leaving every 7 minutes for station on White street, and for end of route every 15 minutes until midnight.

Canal Street Steam Railway.—Starts from cor. Canal and Carondelet to Cemeteries and West End, returns same route

Esplanade Street Line.—Starts from Clay Statue out Canal, Rampart, Esplanade to Louisiana Jockey club race course. Returns same route; yellow cars, at night red light; leaving starting point every 5 minutes until 9 p. m., then every 30 minutes until midnight, after midnight every hour until 5 a. m.

Esplanade and French Market Line.—Starts from Custom House, Canal, Peters and Esplanade, to Fair Grounds and Bayou bridge. Returns by some route; yellow cars, at night red light; leaving starting point every 8 minutes until 10 p. m., then every 30 minutes until midnight.

Levee and Barracks.—Starts from Custom House Peters, Lafayette av., Chartres and Poland to station (here take Barracks cars for Barracks and Slaughterhouse without extra fare.) Returns by Poland, Royal, Lafayette av., Peters and Canal; green cars, at night red light; leaving starting point every 5 minutes until 10 p. m., then every 30 minutes until midnight.

Magazine Street Line.—Starts from Clay Statue, up Camp and Magazine to Upper City Park. Returns by Magazine and Canal; green cars, at night white light; leaving starting point every 2 minutes from 5 a. m. to 9 a. m.; every three minutes from 9 a. m. to 3 p. m.; every two minutes from 3 p. m. to 7 p. m., and every 5 minutes from 7 p. m. to midnight; after midnight every hour until 5 a. m.

Rampart and Dauphine Line.—Starts from Clay Statue, Canal, Rampart, Esplanade, Dauphine and Poland to station (here take Barracks cars for Barracks and Slaughterhouse, without extra fare.) Returns by Rampart and Canal; red cars, at night white light; leaving starting point every 5 minutes until 10 p. m., then every 15 minutes until midnight; after midnight every hour until 5 a. m.

Barracks and Slaughterhouse Line.—Starts from station, Rampart, cor. Poland; Poland, Dauphine, Deery and Peters to Slaughterhouse. Returns by Peters, Flood, Dauphine and Poland; red cars, at night white light; leaving starting point every 15 minutes until 7 p. m., then every thirty minutes until midnight.

NEW ORLEANS AND CARROLLTON RAILROAD COMPANY.—Office, 17 Baronne; W. Van Benthuyssen, pres.; W. V. Crouch, sec. and treas.; C. V. Haille, supt. The following lines are operated by this company:

Carrollton Line.—Starts from Baronne and Canal, up Baronne, Delord and St. Charles to Carrollton. Returns same route; green cars, at night green light; leaves starting point every 5 minutes until 9 p. m., then every 15 minutes until midnight.

Jackson Street Line.—Starts from Baronne and Canal, up Baronne, Delord, St. Charles and Jackson to Gretna Ferry Landing. Returns, same route; red cars, at night red light; leaves starting point every 5 minutes until 9 p. m., then every 15 minutes until midnight.

ORLEANS RAILROAD COMPANY.—Office, at station, Laharpe, cor. White; Henry Larquie, pres.; Peter Congot, sec. The following lines are operated by this company:

Canal, Dumaine and Bayou St. John Line.—Starts from Clay Statue, out Canal, Dauphine, Dumaine, Bayou St. John and Grand Route St. John to station, Laharpe street. Returns by Broad, Ursulines (every 15 minutes a car on this line returns by St. Peter st.) Burgundy and Canal; blue cars, at night blue light; leaving starting point every 5 minutes until midnight.

Canal, Dumaine and Fair Grounds Line.—Starts from Clay Statue, out Canal, Dauphine, Dumaine and Broad to station and Fair Grounds.

Returns by Broad, Ursulines (every 15 minutes a car on his line returns by St. Peter st.), Burgundy and Canal; green cars at night green light; leaving starting point every 5 minutes until midnight.

French Market Line—Starts from Decatur, cor. Dumaine, out Dumaine and Broad to station and Fair Grounds. Returns by Broad, Ursulines and Decatur; red cars, at night red light; leaving starting point every 5 minutes until 9 p. m., then every 15 minutes until midnight.

ST. CHARLES ST. RAILROAD COMPANY—Office, Eighth, cor. Carondelet street; Alden McLellan pres.; Vincent Riviere, sec. The following lines are operated by this company:

Jackson R. R. Line—Starts from head of Elysian Fields, up Royal, St. Charles, Delord, Dryades and Clio to Jackson R. R. Depot. Returns by Erato, Carondelet, Bourbon, Esplanade and Decatur, red cars, at night red light; leaves starting point every 5 minutes until 9 p. m., then every 15 minutes until midnight.

Rampart Line—Starts from Clay Statue, np St. Charles, Delord, Dryades, St. Andrew and Baronne to station on Eighth street. Returns by Baronne, Dryades, Rampart and Canal; green cars, at night green light; leaves starting point every five minutes until 9 p. m., then every 15 minutes until midnight.

Carondelet Street Line—Starts from Clay Statue, up St. Charles, Delord and Baronne to station on Eighth street. Returns by Carondelet and Canal; white cars, at night white light; leaves starting point every 5 minutes until 9 p. m., then every 15 minutes until midnight.

Amusements, Places of

ACADEMY OF MUSIC—David Bidwell, Propr. and Manager, 90 and 92 St. Charles.

GRAND OPERA HOUSE—David Bidwell, Lessee and Manager, ns. Canal, bet. Dauphine and Burgundy

ST. CHARLES THEATRE—David Bidwell, Propr. and Manager, 102 St. Charles

THEATRE DE L'OPERA (French Opera), Bourbon cor. Toulouse

PLACES OF INTEREST FOR VISITORS TO SEE.

Visitors to the city of New Orleans, who wish to visit the principal places of interest, will find the annexed list one that will prove an excellent guide. It includes also the environs of New Orleans, which afford many agreeable retreats, and a visit to any or all of them will repay the pleasure seeker.

The French Market is the largest mart in the South, and no one is considered to be familiar with the city until he has been there. It extends from St. Ann to Ursulines, between St. Peter and Decatur streets. A fine view is also to be seen here of the shipping, and of the Cathedral and Court House, Jackson Square, etc.

Steamboat Landing on Levee, bet. Poydras and St. Louis. A fine view of the same from foot of Canal street, also shipping etc., North and South beyond these bounds.

DRIVES—The favorite drive for the majority of visitors is on the Shell road to the New Lake End, via Canal street.

Another most enjoyable drive is by Washington avenue, going up St. Charles street, passing Lee Place, and some of the most palatial residences of the city, till the avenue is reached.

The route to Carrollton is directly up St. Charles street, through the pleasantest vicinities in the city. Another very pleasant drive to Carrollton is to follow St. Charles street as far as Napoleon avenue, through that street and up the river bank.

One of the most rural in surroundings of our drives is that over the old Metairie Ridge road, out Canal street to the Half-Way House; to the right, pass directly forward between the house and the Metairie cemetery, down to the bridge. Here take the road towards the city, which leads through beautiful scenes to the rear of and above Carrollton. Down the river bank to Napoleon avenue, thence to St. Charles street.

Louisiana Jockey Club, (house and grounds) located on Esplanade street, near Bayou St. John. An elegant club house and beautiful grounds for entertainment of visitors, etc.

Louisiana Jockey Club Race Course, at site of former Fair grounds, Esplanade street, near Bayou St. John. Spring and winter meetings given yearly under auspices of club, at which some of the finest stables in the country are represented.

Gentilly Road—Canal to Claiborne street, down that street to Esplanade, thence to Gentilly road, and along the road for about three miles, passing the Fair Grounds and Jockey Club Park.

A most interesting drive is down the river bank, passing immense cotton presses, all in full working order. The United States Barracks and the Ursuline Convent can both be visited by this route. The student of history will naturally wish to visit the battle ground, where glorious Old Hickory and his men achieved their victory. Chalmette is about five and three-quarter miles below the city, and a very pleasant method of reaching is by a drive down the river bank.

Among the many ways of reaching the Fair Grounds is that of driving out Canal street to Broad, thence to Esplanade, and down the latter street to this delightful resort. Broad is a shell road, and is in excellent condition, while Esplanade is one of the most spacious and elegant avenues in the city.

THE WORLD'S EXPOSITION—Will open on the First of December, 1884, and close six months afterwards. The buildings, some of which are to be unusually handsome, will be located on the Upper City Park, a beautiful tract of ground donated by the City Government for the purpose, and easily accessible to the centre of New Orleans by both land and water. The scope of the Exposition is exceedingly large and in many respects will surpass the Centennial Exposition at Philadelphia. It is the only exposition since 1876 that has received the official authority and sanction of the U. S. Government and consequently is the only one that has obtained recognition from foreign powers. The cars of the Annunciation, Tchoupitoulas, Camp and Prytanais and Magazine street lines run to the Park leaving Canal street every five minutes, fare five cents each way.

THE CUSTOM HOUSE—Situated on Canal street, between Decatur and Peters streets, from the top of which building a full view of the city can be had.

THE UNITED STATES MINT AND SUB-TREASURY—Is also a place of much interest. It is located on Esplanade, cor. of North Peters street.

THE FIRE INSURANCE PATROL—No. 162 Julia street acts in connection with the Fire Department. This corps is noted for its rapidity of action, well trained horses and admirable discipline of its employes and also its well kept house. Strangers visiting the headquarters of this corps will be always well received and the full workings of the corps explained to them.

THE ICE MANUFACTORY—At 56 to 62 S. Front street, and the Champion Cotton Compress, situated on the levee, near the Mobile railroad depot, are also worthy of a visit.

CITY HALL—Corner of St. Charles and Lafayette streets, contains the different municipal business rooms, treasurer's office, lyceum, Council chamber and library, etc. It is a large, commodious and handsome structure of brick, marble and stone. The front is of the Grecian Doric order, and remarkable for the graceful beauty of its stately columns

NEW MASONIC HALL—Fronts on St. Charles street, just above Lee Place, and is of large dimensions, having a front of 147 feet, depth 92 feet, and two wings 38 feet wide by 84 feet deep. The corner stone was laid February 15, 1872, with all the solemn and imposing rites of Masonic ceremonies. It is a beautiful block of granite from the mountains of Georgia, and a present from the Grand Lodge of that State. The Masonic Grand bodies, and many of the colleges, occupy the old Masonic Hall on St. Charles street, opposite Commercial Place.

UPPER CITY PARK—Is a tract of land containing about two hundred and sixty-five acres. It is splendidly located, and will be the site on which will be erected the buildings of the World's Exposition in December, 1884. The Park is bounded by St. Charles av. the river bank, and between Calhoun and Walnut streets, and is about six blocks above Nashville avenue.

LOWER CITY PARK—Fronting on the Metairie road, between the old and new canals, contains an area of about half a square mile, and was bequeathed over twenty odd years ago to the city by the late John McDonogh. It is famous for the live oak trees that grow within its limits, and is a favorite resort for pic-nics, etc.

THE PARISH PRISONS—These edifices, which are three stories high and built of brick, at a cost of about \$200,000, are situated between St. Ann and Orleans streets, occupying 123 feet on each, and a space of 139 feet between them. They are two in number, divided by a wide passage-way. The main building has its principal entrance on Orleans street, which is closed by strong iron doors. The lower story is used as offices and apartments of the jailor. The second and third stories are used for prisoners, and are divided into large rooms. The building is surmounted by a pavilion with an alarm bell. The Bayou Road, Dumaine and Dauphine street cars, on Canal street, run to the prison. Get off at Congo square.

TULANE HALL (formerly Mechanics' Institute).—This substantial and stately building is on the east side of Dryades street, near Canal, and is one of the finest in the city, and is now occupied by the Academical Department of the University of Louisiana. On the lower floor is the Fisk Free Library, which fine collection of books is open to the public at large. Office hours from 9 a. m. to 5 p. m. It was in this edifice that the State Senate and House of Representatives met previous to the selection of the St. Louis Hotel for a State House.

WASHINGTON ARTILLERY ARSENAL—This elegant building is situated between Julia and Girod streets, and has a front of 85 feet on both St. Charles and Carondelet street and runs through the square by straight lines 341 feet.

SUGAR SHEDS—River Front, on Levee, at foot of Bienville street, two blocks north of Canal. An interesting sight to those who wish to learn how the great staple of Louisiana is handled, etc.

CONTINENTAL GUARDS—Armory situated on Camp street, opposite the Lafayette square, on the lower floor of the Odd Fellows' Hall, contains many relics of interest connected with the wars of 1776 and 1861, and is constantly visited by strangers. The guards at all times welcome strangers, and a visit to their armory is at all times made pleasant.

JACKSON SQUARE—Is a beautiful pleasure ground, bounded by Chartres, Decatur or Old Levee, St. Ann and St. Peter streets. It is the oldest public square in New Orleans, and is interesting, as well on account of its appearance as for its historical surroundings. This Square was formerly called the Place d'Arms, but being selected as the site of the statue of Gen. Jackson, the old veteran's name was bestowed on it, while its former cognomen was transferred to another of our ancient parks.

A bronze equestrian statue of Gen. Jackson, the most conspicuous object in the square, stands in the centre, on ground slightly elevated, based on an enormous block of granite, and protected by a tasteful iron railing. The statue represents the stern old hero in the full dress uniform of his day, lifting his military hat in salute, his ponderous sword hanging from his belt, and his left hand grasping the reins of his war steed.

Diverging from the statue in all directions are beautifully graded walks, bordered with the choicest flowers of the South, luxuriant vines and evergreens, which at all seasons of the year present a pleasing picture to the eye.

On the river front, a little distance from the square, is the renowned French Market, and facing the square is the Cathedral.

LAFAYETTE SQUARE—Bounded by Camp, St. Charles, North and South streets to a very handsome place. It is well laid off in regular walks, has also many handsome trees. A statue of the philosopher, Benjamin Franklin is placed in the center of the square, a gift to the city from Charles A. Weed, at one time proprietor of the New Orleans Times.

LEE PLACE—Situated at intersection of St. Charles and Delord streets and formerly known as Tivoli Circle has been selected as the site of the Lee monument.

HALF WAY HOUSE—Situated just over the bridge at the intersection of Canal street and the New canal, and accessible by the Canal street cars, far five cents each way. In the near neighborhood are the Metairie, Greenwood and other beautiful cemeteries.

NEW ORLEANS COTTON EXCHANGE—Which is situated on Carondelet street, nw. cor. Gravier, was inaugurated in February, 1871, with a roll of 100 members, which, after dwindling down to about eighty, increased, under a system of daily news concerning the staple such as had never before been gotten up in this country, and the development of its wise rules and regulations, to upwards of 400.

WEST END, OR NEW LAKE END—Is one of the most frequented resorts on the shores of Lake Pontchartrain and may be reached by the New Shell Road, a favorite drive, or by the steam trains of the New Orleans City Railroad Company. Leaving from cor. Canal and Carondelet street.

SPANISH FORT—This has always been a point of interest, owing to its historical associations, and may be reached by the New Orleans, Spanish Fort and Lake Railroad; depot, corner Canal and Basin streets.

MILNEBURG—Or, as it is more popularly known, the "Old Lake End," is the terminus of the Pontchartrain railroad. It is directly on the banks of the Old Lake, and the cool air always prevailing, the sails, fishing and bathing to be enjoyed, make it a favorite resort with all who wish to enjoy the day away from the brick and mortar of the Crescent City.

SLAUGHTER HOUSE—On North Peters, near City limits. This concern has exclusive privilege of killing all live stock allowable in New Orleans.

UNITED STATES BARRACKS—A trip to the barracks is considered one of the pleasantest excursions in the neighborhood of New Orleans. The distance from Canal street is about three and three quarter miles, and the whole distance may be accomplished by the street cars at the expense of five cents each way. The buildings used by the French government and afterwards by the Federal authorities, as a barracks, were located on Chartres street, just below the present residence of Archbishop Le Ray. The present site was well chosen and the arrangements of the place are perfect and complete.

CARROLLTON GARDENS.—St. Charles, bet. Carrollton av. and Madison, 7th dist. The trip

to Carrollton is deservedly one of the most popular excursions in the neighborhood of our city. The green cars from the corner of Canal and Baronne streets, only a short distance from the principal Hotels and boarding-houses, take passengers through one of the pleasantest avenues, lined by palatial residences and smiling gardens to that suburban district of New Orleans. Here are situated the Carrollton Gardens, which for many years have been a favorite resort with our people, and a place much admired by strangers. The spacious walks are lined with the choicest flowers, whose bloom and fragrance are especially attractive to those who come from the North, where snow and ice greet the eye on every hand.

SCHROEDER'S GARDENS.—Short, ne. cor. Levee, 7th dist., formerly Carrollton.

THE FEDERAL CEMETRY.—Situated at Chalmette on the celebrated battle field where Gen'l Jackson almost destroyed the English under Gen'l Pakenham, is situated about one and a half miles below the U. S. Barracks, from the original lookout where Jackson directed the movements of the Americans, and the entire field of action may be seen as well as the group of trees in the distance where Pakenham fell. The Cemetery takes in some portion of the field works; and there are now buried over thirteen thousand soldiers of the late war, representing every State in the Union. It is as beautiful a spot as can be found in any part of the world. The surroundings are kept alive by our singing birds which abound in great numbers, and flowers are in bloom all seasons of the year. This spot should be visited by all strangers coming to this city. The Levee and Barracks street cars, leaving Canal opposite the U. S. Custom-house, as well as the Rampart and Dauphine street line starting from Clay Statue, Canal street, run within a short distance of the Cemetery. Fare five cents each way.

CHURCHES.

Baptist.

- AMIAZION CHURCH** (colored)—Deslonde, bet. Burgundy and Rampart. Rev. Charles Williams, pastor.
- AUSTERLITZ STREET CHURCH**—es. Austerlitz, bet. Magazine and Constance, Rev. G. W. Walker, pastor.
- COLISEUM PLACE CHURCH**—Camp, cor. Terpsichore. Rev. S. Landrum, pastor.
- FIFTH AFRICAN CHURCH**—Howard, bet. Jackson and Philip. Rev. Henry White, pastor.
- FIFTH EQUAL RIGHTS CHURCH**—164 Vallette, 5th dist. Rev. Charles Mathew, pastor.
- FIRST AFRICAN CHURCH**—224 Howard. Rev. Alexander Armstrong, pastor.
- FIRST AFRICAN CHURCH**—Gretna. Rev. Nicholas Butler, pastor.
- FIRST CHURCH**—Magazine, cor. Second, Rev. M. C. Cole, pastor.
- FIRST FREE MISSION CHURCH** (colored)—371 Common. Rev. A. S. Jackson, pastor.
- FIRST FREE MISSION CHURCH**—Broadway, bet. Market and Magazine. Rev. Burnett Brown, pastor.
- FIRST FREE MISSION CHURCH**—Adams, bet. Burthe and Third, 7th dist. Rev. Guy Beck, pastor.
- GOOD HOPE SECOND BAPTIST CHURCH**—5th d. st. (new), Pacific av. cor. Jackson. Rev. Benj. Buchanan, pastor.
- GOOD HOPE SECOND BAPTIST CHURCH**—(old), 63 Jackson, 5th dist. Rev. John Fleming, pastor.

LIBERTY CHURCH—ns. Marais, bet. Clouet and Feliciana.

LITTLE ZION CHURCH—269 Lafayette

HARVEY'S CANAL AFRICAN CHURCH—Harvey's Canal, 5th dist. Elder Joseph Ross, pastor.

MT. MORIAH CHURCH—Walnut, bet. Wall and Esther. Rev. Henry Williams pastor.

MT. PILGRIM CHURCH—44 Newton, 5th dist. Rev. Charles Frazier, pastor.

MT. SINAI CHURCH—Vallette, ne. cor. Eliza, 5th dist. Rev. James Creagh, pastor.

MT. ZION CHURCH (colored)—Thayre av. bet. Atlantic and Pacific avs. Rev. N. Ruffin, pastor.

NAZARETH CHURCH (colored)—ns. Prieur, bet. Annette and St. Anthony. Rev. Thomas Jones, pastor.

NEW HOPE CHURCH—Gretna. Rev. Putney Ward, pastor.

NEW LIGHT CHURCH—ns. Feliciana, bet. Robertson and Villere. Rev. William Patterson, pastor.

SECOND AFRICAN CHURCH—393 Melpomene. Rev. Samuel Walker, pastor.

SECOND AFRICAN CHURCH—Gretna. Rev. Chesley Henderson, pastor.

SECOND CHURCH (colored)—Lanrel, bet. Berlin and Milan. Rev. Henry Caldwell, pastor.

SECOND FREE MISSION CHURCH—Burlette, bet. Fourth and Plum, 7th dist. Rev. H. Davis, pastor.

SECOND FREE WILL CHURCH—Urquhart, bet. Marigny and Mandeville. Rev. J. B. Meyers, pastor.

SEVENTH CHURCH (colored)—Washington, bet. N. Robertson and Claiborne.

SHILOH CHURCH (colored)—Perdido, bet. S. Rocheblave and S. Dolhonde. Rev. H. C. Green, pastor.

SIXTH CHURCH—120 Felicity. Rev. John Marks, pastor.

ST. JOHN'S CHURCH (colored)—First, bet. Howard and Freret. Rev. Robert Jessup, pastor.

ST. JOHN'S CHURCH (colored)—St. Louis, bet. Tonti and Rocheblave.

ST. LUKE'S CHURCH—Cypress, bet. Prieur and Johnson. Rev. Louis Taylor, pastor.

ST. MARK'S FOURTH AFRICAN CHURCH—Magnolia, bet. Common and Gravier. Rev. R. H. Septoe, pastor.

ST. PETER'S CHURCH (colored)—Cadiz, cor. Coliseum. Rev. H. B. Parks, pastor.

ST. PETER'S CHURCH—New Orleans, bet. Roman and Derbigny. Rev. Marcel Geddrige, pastor.

THIRD AFRICAN CHURCH—310 N. Roman, bet. Lahaer and Columbus. Rev. Geo. W. Merritt, pastor.

UNION CHURCH (colored)—427 St. Peter, Rev. W. H. Bolding, pastor.

UNION CHURCH (colored)—305 Orleans. Rev. John Holmes, pastor.

ZION TRAVELER CHURCH (colored)—Water, bet. Walnut and Chestnut, 6th dist.

ZION TRAVELER CHURCH, BRANCH (colored), ws. Adams, bet. Commercial and Pearl. Rev. Thomas Peterson, pastor.

Catholic.

DIOCESE OF NEW ORLEANS (ROMAN CATHOLIC)—280 Chartres. Most Rev. F. X. Leray, archbishop.

ANNUNCIATION CHURCH—Mandeville, cor. Marais. Rev. A. Durier, pastor.

CHAPEL OF THE URSULINE CONVENT—Third District.

CHURCH OF THE HOLY NAME OF MARY—Verrét, bet. Alix and Eliza, 5th dist. Rev. S. M. Brady, pastor.

CHURCH OF THE SACRED HEART OF JESUS—Canal, bet. Lopez and Rendon. Rev. G. Demers, pastor.

HOLY TRINITY CHURCH (German)—St. Ferdinand, bet. Royal and Dauphine. Rev. Peter L. Thevis, pastor.

JESUITS' COLLEGE AND CHURCH OF THE IMMACULATE CONCEPTION—Baronne, bet. Canal and Common. Rev. T. W. Butler, S. J., pres.; Rev. W. Kennelly, S. J., vice pres.; Rev. A. Arque, S. J., treas.; Rev. D. Hubert, S. J., pastor; Rev. Thomas O'Callaghan, S. J., Rev. Joannes Downey, S. J., Rev. J. Duffo, S. J., Rev. A. Hugh, S. J., Rev. C. Frin, S. J., Rev. Thomas Flynn, S. J., Rev. A. Jourdan, S. J., Rev. Antonius Vialleton, S. J., Rev. J. Quinlan, S. J., Rev. Anselm Usannaz, S. J., Rev. Antonius Free, S. J., Rev. J. F. O'Connor, S. J., Rev. P. de Carriere, S. J., Rev. J. Gerlach, S. J., Rev. T. McElligott, S. J., and Rev. A. Dufour, S. J., assistants.

MATER DOLOROSA CHURCH—Cambronne, cor. Burthe, 7th dist. Rev. A. Bichlmayer, pastor.

MT. CARMEL CHAPEL—53 Piety.

NOTRE DAME DE BON SECOURS (French)—Jackson, bet. Laurel and Constance. Rev. Theodore Lamy, pastor.

OUR LADY OF THE SACRED HEART—N. Claiborne, cor. Annette. Rev. Celestin Frain, pastor.

ST. ALPHONSUS—Constance, bet. St. Andrew and Josephine. Rev. Henry Giesen, pastor.

ST. ANN'S CHURCH—St. Philip, bet. Roman and Prieur. Rev. H. Tumboie, pastor.

ST. ANTHONY'S (Italian)—N. Rampart, cor. Conti. Rev. J. A. Manoritta, pastor.

ST. AUGUSTIN'S CHURCH—Hospital, cor. St. Claude. Rev. Joseph Subileau, pastor.

ST. BONIFACE CHURCH (German)—N. Galvez, cor. Laharpe. Rev. Joseph Koegerl, pastor.

ST. FRANCIS DE SALES—Second, cor. St. David. Rev. Nicholas Simon, pastor.

ST. HENRY'S (German)—Berlin, bet. Constance and Magazine. Rev. John Bogaerts, pastor.

ST. JOHN THE BAPTIST CHURCH—Dryades, bet. Calliope and Clio. Rev. James G. Footo, pastor.

ST. JOSEPH'S CHURCH—Gretna. Rev. Eugene Frairing, pastor.

ST. JOSEPH'S CHURCH—Common, bet. Howard and Villere. Rev. Richard J. Fitzgerald, pastor.

ST. LOUIS CATHEDRAL—Chartres, bet. St. Ann and St. Peter. Most Rev. F. X. Leray, archbishop; Rev. G. A. Rouxel, administrator; Revs. H. C. Mignot, M. Palmer and J. M. Beronnet, assistants.

ST. MARY'S ASSUMPTION (German)—Josephine, bet. Constance and Laurel.

ST. MARY'S CHURCH (Archbishop's residence)—Chartres, bet. Ursulines and Hospital. Rev. H. M. Le Cozic, pastor.

ST. MARY'S CHURCH, 7th dist.—Cambronne bet. Second and Burthe. Rev. R. Valle, pastor.

ST. MAURICE'S CHURCH—Hancock, cor. Royal. Rev. J. Dumas, pastor.

ST. MICHAEL'S CHURCH—es. Chippewa, bet. Orange and Race. Rev. Thomas Heslin, pastor.

ST. PATRICK'S CHURCH—Camp, bet. Girod and Julia. Very Rev. P. F. Allen, pastor.

ST. PETER AND ST. PAUL'S CHURCH—Burgundy, bet. Marigny and Mandeville. Rev. J. Moynihan, pastor.

ST. ROSE DE LIMA CHURCH—Bayou rd. bet. Dolhonde and Broad. Rev. F. Mittelbron, pastor.

ST. STEPHEN'S CHURCH—Napoleon av. cor. Camp. Rev. A. Verrina, pastor.

ST. STEPHEN'S CHURCH (old)—Camp, cor. Berlin. Rev. A. Verrina, pastor.

ST. TERESA'S CHURCH—Erato, cor. Camp. Rev. P. M. L. Massardier, pastor.

ST. VINCENT DE PAUL—Dauphine, bet. Montegut and Clouet. Rev. A. F. X. Chapuis, pastor.

TRINITY CHURCH—Cambronne, near Second, 7th dist.

Christian.

FIRST CHRISTIAN CHURCH—Camp, cor. Melpomene. Rev. W. L. Gibson, pastor.

Congregational.

ALGIERS CHURCH (colored)—Vallette, near Eliza.

CENTRAL CHURCH (colored)—S. Liberty, cor. Gasquet. Rev. Robert Alexander, pastor.

HOWARD CHURCH (colored)—Spain, bet. Rampart and St. Claude. Rev. H. A. Ruffin, pastor.

MORRIS BROWN CHAPEL No. 2 (colored)—467 Villere, 3d dist. Rev. Isaac H. Hall, pastor.

MORRIS BROWN CHAPEL (colored)—Marais, bet. Bourbon and Union, 3d dist.

Episcopal.

DIOCESE OF LOUISIANA—Right Rev. John N. Galleher, bishop; John Chaffe, treas.; Rev. John Percival, D. D. sec.; Standing Committee—Rev. J. F. Girault, pres.; Rev. John Percival, D. D., Rev. A. J. Drysdale, James McConnell, Robert Mott; H. V. Ogden, Esq., sec.

ANNUNCIATION CHURCH—Race, cor. Camp. Rev. John Percival, D. D., rector.

CALVARY CHURCH—Prytania, cor. Conery. Rev. W. K. Douglas, rector.

CHRIST CHURCH—Canal, cor. Dauphine. Rev. Alex. J. Drysdale, rector.

MT. CALVARY CHURCH (colored)—St. Andrew, sw. cor. Willow.

MT. OLIVET CHURCH—Peter, cor. Olivier, 5th dist. Rev. C. S. Hedges, rector.

ST. ANNA'S CHURCH—197 Esplanade. Rev. J. F. Girault, rector.

ST. GEORGE'S CHURCH—St. Charles av. cor. Cadiz. Rev. Samuel Wiggins, rector.

ST. JOHN'S CHURCH—Third, cor. Annunciation. Rev. S. Wiggins, rector.

ST. PAUL'S CHURCH—Camp, cor. Gaiennie. Rev. H. H. Waters, rector.

ST. PHILIP'S CHURCH—Prytania, sw. cor. Calliope. Rev. C. H. Thompson, D. D., rector.

TRINITY CHAPEL—Rampart, cor. Euterpe, Rev. Arthur W. Chapman in charge.

TRINITY CHURCH—Jackson, cor. Coliseum. Rev. R. A. Holland, rector.

Evangelical Protestant.

BETHLEHEM CHURCH—368 Felicity. Rev. Henry Kleinhagen, pastor.

GERMAN EVANGELICAL—Jackson, sw. cor. Chippewa. Rev. L. P. Heintz, pastor.

FIRST CHURCH—Milan, cor. Camp. Rev. Julius C. Kraemer, pastor.

GERMAN EVANGELICAL PROTESTANT CONGREGATION—36 N. Derbigny. Rev. J. H. Perpeet, pastor.

GERMAN PROTESTANT—Zimpel, bet. Leonidas and Monroe, 7th dist. Rev. Louis Raguét, pastor.

GERMAN PROTESTANT CHURCH—Gretna.

GERMAN PROTESTANT—Clio, bet. St. Charles av. and Carondelet. Rev. August Gehrke, pastor.

MADISON STREET CHURCH—Madison, bet. Burthe and Third, 7th dist. Rev. P. Ziemer, pastor.

Greek.

GREEK CHURCH OF THE HOLY TRINITY—N. Dulhonde, bet. Barracks and Hospital. Rev. Kalitski Michel, cnrate.

Jewish.

CHEVRE REDUSHE MIKVEH ISRAEL SY-
AGOGUE—.165 Dryades, Rev. Albert Silver-
stein, rabbi

GATES OF PRAYER—Jackson, bet. Chippewa
and Annunciation.

TEMPLE OF SINAI—cs. Carondelet, bet. De-
lord and Calliope. Rev. J. K. Gutheim, rabbi.

THE RIGHT WAY—Carondelet, bet. Poydras
and Lafayette. M. A. Seiferth, actg. rabbi.

TOURO SYNAGOGUE—218 Carondelet. Rev.
Isaac H. Leucht, rabbi.

Lutheran.

EMANUEL'S EVANGELICAL LUTHERAN
CHURCH—St. Louis, bet. Johnson and Prieur.
Rev. J. F. Doescher, pastor.

EVANGELICAL LUTHERAN ST. PAUL'S
CHURCH—426 N. Claiborne.

FIRST EVANGELICAL LUTHERAN CHURCH
—Camp, ne. cor. Soniat. Rev. Owen Riedy,
pastor.

MT. ZION EVANGELICAL LUTHERAN
CHURCH—Franklin, sw. cor. Thalia. Rev. J.
N. Blake pastor.

ST. JOHN'S CHURCH—Customhouse, cor. N.
Prieur. Rev. T. Steinake, pastor.

ST. PAUL'S CHURCH—Port, cor. Burgundy.
Rev. Christian G. Moedinger, pastor.

TRINITY CHURCH—Olivier, ne. cor. Eliza, 5th
dist. Rev. George Franke, pastor.

ZION CHURCH—St. Charles av. cor. St. Andrew.
Rev. P. Roesner, pastor.

Methodist Episcopal.

AMES CHURCH—St. Charles av. cor. Calliope.
Rev. J. G. Vaughan, pastor.

CLINTON STREET CHURCH (colored)—Clint-
ton, cor. Pearl, 7th dist. Rev. Prince King,
pastor.

FIRST GERMAN CHURCH—S. Franklin, cor.
St. Andrew. Rev. D. Matthaei, pastor.

FIRST STREET CHURCH (colored) Winan's
Chapel—Dryades, ne. cor. First. Rev. T. G.
Montgomery, pastor.

JEFFERSON STREET GERMAN CHURCH—
Jefferson, cor. Plum, 7th dist.

LAHARPE STREET CHURCH (colored)—La-
harpe, bet. N. Roman and N. Prieur.

MOUNT ZION CHURCH (colored)—Jackson,
near Locust. Rev. J. F. Marshall, pastor.

MOUNT ZION CHURCH (colored)—Desire, bet.
Marais and Urquhart.

NEW METHODIST CHURCH—Constance, sw.
cor. Octavia. Rev. M. Parker, pastor.

PLEASANT PLAINS CHAPEL (colored)—290
Perdido. Rev. James D. Hudson, pastor.

PLUM STREET CHURCH—Plum, bet. Leonidas
and Monroe, 7th dist. Rev. William Murel,
pastor.

SECOND GERMAN CHURCH—Eighth, se. cor.
Laurel. Rev. J. A. Traeger, pastor.

SIMPSON CHAPEL (colored)—ws. Valence, bet.
Camp and Chestnut. Rev. Joseph Gould, pas-
tor.

SIXTH STREET CHURCH—Sixth, bet. Annun-
ciation and Laurel. Rev. Morris J. Dyer, pas-
tor.

SOULE CHAPEL (colored)—66 Marais.

ST. JAMES AFRICAN CHURCH—N. Roman,
bet. Customhouse and Bienville. Rev. Henry
B. Parks, pastor.

THIRD GERMAN CHURCH—673 N. Rampart.
bet. St. Ferdinand and Press. Rev. W. H.
Traeger, pastor.

THOMPSON CHAPEL (colored)—Rampart, cor.
Washington. Rev. R. L. Beal, pastor

UNION BETHEL CHURCH (colored)—S. Frank-
lin, cor. Thalia. Rev. J. R. Grimes, pastor.

UNION CHAPEL (colored)—Bienville, bet. Vil-
lere and Marais. Rev. Stephen Priestly, pas-
tor.

UNION CHAPEL—181 Union, 3d dist. Rev.
Jesse Cummings, pastor.

WESLEY CHAPEL (colored)—S. Liberty, bet.
Perdido and Poydras. Rev. S. Davage, pas-
tor.

ZION AFRICAN CHURCH—Frenchmen, cor.
Josephine.

Methodist Episcopal (South).

ALGIERS CHURCH—Lavegne, cor. Delaronde.
Rev. James L. Wright, pastor.

CARONDELET STREET CHURCH—147 Caron-
delet. Rev. Felix R. Hill, pastor.

CRAPS STREET CHURCH—575 Burgundy. Rev.
William Lieser, pastor.

DRYADES STREET GERMAN CHURCH—Dry-
ades, bet. Euterpe and Felicity. Rev. J. B. A.
Ahrens, pastor.

FELICITY CHURCH—Felicity, se. cor. Chest-
nut. Rev. C. W. Carter, D. D., pastor.

LITTLE BETHEL CHURCH—Coliseum, bet.
Valence and Bordeaux.

LOUISIANA AVENUE CHURCH—Louisiana av.
cor. Magazine. Rev. A. C. Coey, pastor.

MOREAU STREET CHURCH—Chartres (late
Moreau), cor. Lafayette av. Rev. James J.
Billingsley, pastor.

SORAPARU CHURCH—Soraparu, bet. Chippe-
wa and Annunciation. Rev. P. H. Hensch,
pastor.

ST. CHARLES AVENUE CHURCH—St. Charles,
av. cor. Gen. Taylor. Rev. Bernard Carradine,
pastor.

ST. JOHN'S CHAPEL, (colored)—Market, near
Powderhouse, 5th dist.

Presbyterian.

CANAL STREET CHURCH—Canal, cor. Der-
bigny. Rev. A. N. Wyckoff, pastor.

FIRST GERMAN PRESBYTERIAN CHURCH—
—121 First, near Laurel. Rev. L. Voss, pastor.

FIRST PRESBYTERIAN CHURCH—Lafayette
Square, cor. Church and South. Rev. B. M.
Palmer, pastor.

**FIRST PRESBYTERIAN CHURCH OF CAR-
ROLLTON**—Burdette, bet. Hampson and
Second. Rev. A. J. Witherspoon, pastor.

FRANKLIN STREET MEMORIAL CHURCH—
S. Franklin, nw. cor. Euterpe. Rev. J. Will-
iam Flinn, pastor.

LAFAYETTE PRESBYTERIAN CHURCH—
Magazine, bet. Jackson and Philip. Rev. T.
R. Markham, pastor.

**NAPOLEON AVENUE PRESBYTERIAN
CHURCH**—Napoleon av. cor. Coliseum. Rev.
R. Q. Mallard, pastor.

**PRYTANIA STREET PRESBYTERIAN
CHURCH**—Prytania, cor. Josephine. Rev.
James H. Nall, pastor.

SEAMEN'S BETHEL—9 Esplanade. Rev. L.
H. Pease, chaplain.

SEAMEN'S BETHEL AND READING ROOM—
es. St. Thomas, bet. Jackson and Philip. Rev.
A. J. Witherspoon, chaplain.

SECOND GERMAN PRESBYTERIAN CHURCH—
—St. Bernard, cor. N. Claiborne. Rev. Otto
F. Koelle, pastor.

SECOND MISSION CHURCH—Laurel, cor.
Pleasant. Rev. A. J. Witherspoon, pastor.

THIRD PRESBYTERIAN CHURCH—Washing-
ton Square. Rev. H. M. Smith, pastor.

Unitarian.

CHURCH OF THE MESSIAH—St. Charles, cor
Julia. Rev. Charles A. Allen, pastor.

EDUCATIONAL.

Private Schools and Academies.

(See *Business Directory*.)

Public Schools.

**BOARD OF DIRECTORS, CITY SCHOOLS OF
NEW ORLEANS**—Office, 166 Julia; S. S. Car-
lisle, pres.; Rev. J. K. Gutheim, vice pres.; B.
T. Walshe, treas.; W. O. Rogers, supt., office,
room 20 City Hall. Members—Robert H. Bart-
ley, Leon Bertoli, Chas. F. Boyle, D. M. Bros-
nan, Samuel S. Carlisle, C. L. de Fuentes,
Thomas H. Handy, M. Hackett, Dr. S. L. Henry,
Jacob Hoth, J. D. Edwards, Pierre Lanaux,
Frank McElroy, J. O. McLean, M. McNamara,
John J. O'Brien, J. G. Parham, Edward Quinn,
Thomas J. Semmes, Frederick Stringer, Wil-
liam O. Rogers Ex-officio, B. T. Walshe Ex-
officio, John J. O'Brien, sec. R. H. Hall, clerk.

OFFICE OF STANDING COMMITTEES—166
Julia street.

TEACHERS—Thomas J. Semmes, chairman;
R. H. Bartley, Pierre Lanaux, Thos. H. Handy,
Leon Bertoli.

FINANCE—Thomas H. Handy, chairman; Pierre
Lanaux, C. L. de Fuentes

SCHOOL HOUSES—Robert H. Bartley, chair-
man; Frank McElroy, Leon Bertoli.

PURCHASES AND SUPPLIES—Frederick
Stringer, chairman; C. L. de Fuentes, Edward
Quinn.

HIGH SCHOOLS—J. G. Parham, chairman; D.
M. Brosnan, James D. Edwards.

RULES AND DISCIPLINE—F. Stringer, chair-
man; M. McNamara, M. Hackett.

FURNITURE—John O. McLean, chairman;
Charles F. Boyle, Jacob Hoth.

SPECIAL BRANCHES—John A. Lafaye, chair-
man; Dr. S. L. Henry, Thomas J. Semmes.

NAMES AND LOCATIONS OF CITY SCHOOLS.

Boys' Central High School, Academic, No. 1—
Burgundy, bet. Customhouse and Bienville.
J. E. Seaman, principal.

Girls' Central High School, Academic, No. 2—
144 Clio, bet. Camp and St. Charles av. Mrs.
Mary Stamps, principal.

Bayou Road, boys—Bayou rd. cor. Derbigny st.
Henry Reggio, principal.

Bienville, boys—Corner Bienville and N. Rob-
ertson streets. Miss M. R. Chevallie, princi-
pal.

Broadway, boys and girls—Magazine, bet. Wal-
nut and Chestnut. Mrs. C. W. Bentley, princi-
pal.

Chestnut, boys and girls—91 Chestnut. Miss S.
S. McEnery, principal.

Claiborne, girls—Cor. Claiborne and St. Peter
streets. Mrs. P. Cartier, principal.

Dryades, girls—74 Third. Mrs. Ellen Hamilton,
principal.

Fisk, boys—Cor. S. Franklin and Perdido. A. P.
Williams, principal.

Fisk, girls—Cor. S. Franklin and Perdido streets.
Mrs. S. F. Williams, principal.

Franklin, girls—St. Charles. bet. Girod and
Julia streets. Mrs. M. E. McDonald, princi-
pal.

Fulton, boys and girls—Cor. St. Thomas and
Jo-ephine streets. Miss H. L. Garrett, princi-
pal.

Gentilly, boys and girls—Gentilly station,
Elysian Fields str et. Miss C. Collerton, prin-
cipal.

Hancock, boys and girls—N. Peters, bet. Monroe
and Hancock streets. Mrs. M. A. Murphy,
principal.

Jackson, boys—Cor. Magazine and Terpsichore
streets. W. S. McElroy, principal.

Jackson, girls—Magazine, bet. Terpsichore and
Robin streets. Mrs. A. L. Howard, principal.

Jefferson, No. 1, boys—Dryades, bet. Erato and
Thalia streets. D. A. Blanchard, principal.

Jefferson, No. 2, boys—Jefferson, bet. Third and
Burthe, 7th dist. Miss F. Gordon, principal.

Keller, boys and girls—Jackson, cor. Freret.
Mrs. C. S. Reese, principal.

Laurel, boys—Cor. Laurel and Philip streets. M.
M. Lowe, principal.

Leontine, boys and girls—Constance, bet. Val-
mont and Leontine streets. Mrs. R. Railton,
principal.

Lincoln, boys and girls—Dufossat, cor. Caronde-
let. Mrs. Eliza Clark, principal.

Live Oak, girls—Cor. Constance and Ninth
streets. Miss M. A. Wickes, principal.

Magnolia, girls—Carondelet, bet. Jackson and Philip streets. Mrs. L. M. Williams, principal.

Marigny, boys and girls—Cor. Marigny and Urquhart streets. T. J. O'Sullivan, principal.

McCarthy, boys—Pauline, bet. Chartres and Royal streets. Mrs. M. D. Cooper, principal.

McDonogh No. 1, girls—Laurel, bet. Philip and First streets. Mrs. M. E. Mallam, principal.

McDonogh No. 2, girls—Mandeville, bet. Rampart and St. Claude. Miss Caroline Hubbard, principal.

McDonogh No. 3, boys—132 Spain. E. H. Trepagnier, principal.

McDonogh No. 4—Alix, cor. Bartholomew, 5th dist. Miss Louise S. Howard, principal.

McDonogh No. 5—Market, bet. Franklin and Monroe, 5th dist. C. E. Holmes, principal.

McDonogh No. 6—Berlin, bet. Magazine and Camp. Miss A. E. Kilgroye, principal.

McDonogh No. 7, boys—Milan, cor. Chestnut. T. L. Preston, principal.

McDonogh No. 7, girls—Milan, cor. Chestnut. Miss E. S. Rossner, principal.

McDonogh No. 8, boys—Constance, cor. Ninth. Louis J. Leche, principal.

McDonogh No. 9, boys and girls—Onzaga, cor. Rocheblave. G. Andry, principal.

McDonogh No. 10, boys—Baronne, cor. First. J. R. Hutchison, principal.

McDonogh No. 11, girls—Cor. Prieur and Palmyra streets. Mrs. C. K. Sproule, principal.

McDonogh No. 12—N. Rampart, cor. Pauline. A. B. Chandler, principal.

McDonogh No. 13—Cor. Common and Villere streets. John H. Heslin, principal.

McDonogh No. 15—Barracks, bet. Dauphine and Burgundy. Mrs. D. R. Miller, principal.

McDonogh No. 16—Bourbon, bet. St. Claude and Marais. Dr. James Burns, principal.

Metaire Ridge, boys and girls—Canal, cor. Napoleon. Miss M. J. O'Neil, principal.

Paulding, boys—Cor. Constance and Gaiennie streets. V. Mielly, principal.

Pontchartrain, boys and girls—Columbia street, Milneburg. Mrs. M. A. Riley, principal.

Robertson, girls—58 N. Robertson. Mrs. J. E. Stehle, principal.

St. Andrew, boys and girls—Magnolia, cor. St. Andrew. C. P. Guichard, principal.

St. Ann, girls—St. Ann, bet. Marais and Villere streets. Miss J. M. Mettata, principal.

St. Philip, boys—St. Philip, bet. Royal and Bourbon streets.

Short Street, boys and girls—Short, near St. Charles, 7th dist. Mrs. J. R. Dicks, principal.

Washington No. 1, girls—Cor. Chartres and Piety streets. Miss Lucretia B. Wilder, principal.

Washington No. 2, girls—Washington, cor. Burthe, 7th dist. Mrs. F. E. Hooper, principal.

Webster, girls—Cor. Dryades and Erato streets, Miss Isabel Simmons, principal.

UNIVERSITY OF LOUISIANA.

Common, Dryades, and Baronne, Hon. Randell Hunt, LL. D., pres.

Administrators ex-officio—The Governor of Louisiana; Hon. E. Bermudez, chief justice of Louisiana; W. J. Behan, mayor of the city of

New Orleans; Albert Baldwin, E. F. Lavoille-beuvre, R. S. Howard, Gus. A. Breaux, D. C. Labatt and John H. Kennard.

Academical Department.—R. H. Jesse, dean and professor of Latin; J. L. Cross, professor of pure and applied mathematics; J. H. Deiler, professor of German; Alcee Fortier, professor of French; Brown Ayres, B. Sc., professor of physics and acting professor of chemistry; Robert Sharpe, M. A., Ph. D., professor of Greek and English languages; L. C. Reed, prin. of High School and asst. professor of English history; John R. Ficklen, B. Lit., asst. professor of English; Johnson Armstrong, jr., asst. professor of Latin and mathematics.

Medical Faculty.—T. G. Richardson, M. D., dean of the faculty; Ernest S. Lewis, M. D., professor of general and clinical obstetrics and diseases of women and children; T. G. Richardson, M. D., professor of general and clinical surgery; Samuel Logan, M. D., professor of anatomy and clinical surgery; Samuel M. Bemiss, M. D., professor of the theory and practice of medicine and clinical medicine; Stanford E. Chaille, M. D., professor of physiology and pathological anatomy; John B. Elliott, M. D., professor of materia medica and therapeutics and clinical medicine; Joseph Jones, M. D., professor of chemistry; A. B. Miles, M. D., demonstrator of anatomy; Edward Harrison, M. D., lecturer on diseases of the eye.

Law Department.—James B. Eustis, dean of the faculty; Hon. Randell Hunt, LL. D., professor of constitutional law, commercial law and the law of evidence; Henry Carleton Miller, professor of admiralty and international law; William Francis Mellen, professor of common law and equity jurisprudence.

SOCIETIES.

(Secret and Benevolent.)

MASONIC.

Most Worshipful Grand Lodge of the State of Louisiana.

Annual Communication held second Monday in February.

OFFICERS:

Jas. L. Lobdell, M. W. Grand Master; David R. Graham, R. W. Dep. Grand Master; David Leatherman, R. W. Senior Grand Warden; Chas. F. Buck, R. W. Junior Grand Warden; Arthur William Hyatt, R. W. Grand Treasurer; Jas. C. Batchelor, R. W. Grand Secretary; Rev. Herman C. Duncan, W. Grand Chaplain; David N. Barrow, W. Senior Grand Deacon; D. S. Stocking, W. Junior Grand Deacon; Mark Quayle, W. Grand Marshal; John Clegg, W. Grand Swordbearer; H. Hamburger, W. Grand Pursivant; John G. McWilliam, W. Grand Steward; Fred. Endom, W. Grand Steward; John C. Crimen, W. Grand Steward; P. W. Sherwood, W. Grand Steward; Thomas Cripps, W. Grand Organist; Alexander Quentin, W. Grand Tyler.

Constituent Lodges.

OFFICERS:

LOUISIANA RELIEF LODGE, No. 1—Meets at Grand Lodge Hall on first Sunday of each month. Henry Hamburger, W. M., 13 Commercial pl.; Richard Lambert, sec., Masonic Hall.

PERFECT UNION, No. 1—Rampart street, bet. Dumaine and St. Philip. Second Wednesday and Fourth Friday. A. L. Tissot, W. M.; R. Barbier, sec.

POLAR STAR, No. 1—Polar Star Hall, cor. Rampart and Kerlerec. First and third Friday. Bernard Maylie, W. M.; J. Peres, sec.

PERSEVERANCE LODGE, No. 4—Perseverance Hall, cor. Dumaine and St. Claude. Second and fourth Sunday. U. Sahnque, W. M.; J. Magandie, sec.

ST. ANDREW LODGE, No. 5—Conti, bet. Villere and Robertson streets. Meets first and third Wednesday of every month. A. Mailhes, W. M.; P. S. Bossoney, sec.

GERMANIA LODGE, No. 46—318 St. Louis street. Second and fourth Wednesday. Charles F. Buck, W. M.; Ed. Ehrhard, sec.

FRIENDS OF HARMONY LODGE, No. 58—Grand Lodge Hall, south wing. Every Tuesday. John Berry, W. M.

MT. MORIAH LODGE, No. 59—163 Camp, bet. Girod and Julia streets. Every Tuesday. F. T. Royer, W. M.; James Furneau, sec.

GEORGE WASHINGTON LODGE, No. 65—Grand Lodge Hall, south wing. Every Wednesday. A. S. Cutler, W. M.; Wm. H. Rooney, sec.

DUDLEY LODGE, No. 66—Grand Lodge Hall, south wing, 85 St. Charles. Second and fourth Thursday. Edwin Marks, W. M.; S. S. Patton, sec.

MARION LODGE, No. 68—Grand Lodge Hall, south wing. First and third Thursday. E. D. Craig, W. M.; Thomas Cripps, sec.

HIRAM LODGE, No. 79—Grand Lodge Hall, north wing. Every Friday. George Samson, W. M.; A. Helmke, sec.

ALPHA HOME LODGE, No. 72—Grand Lodge Hall, north wing. First and third Tuesday. A. Queant, W. M.; Charles E. Collins, sec.

QUITMAN LODGE, No. 76—Odd Fellows' Hall, Camp street. First and third Friday. Camille Strobel, W. M.; Fred. Eyle, sec.

ORLEANS LODGE No. 78—Grand Lodge Hall, south wing. Every Friday. S. D. Stafford, W. M.; J. W. Flood, sec.

HERMITAGE LODGE, No. 98—St. Andrew, cor. Magazine, 3d floor. First and third Thursday. George S. Pettit, W. M.; J. H. H. Taylor, sec.

LOUISIANA LODGE, No. 102—Odd Fellows' Hall, Camp street. Every Thursday. E. B. Musgrove, W. M.; H. N. Soria, sec.

OCEAN LODGE, No. 144—Polar Star Hall, cor. Rampart and Kerlerec streets. First and third Wednesday. Silas Frothingham, W. M.; Jas. Parker, sec.

ST. JOHN'S LODGE, No. 153—Algiers, Parish of Orleans, La. Every Tuesday. John F. Follette, W. M.; J. O. McLean, sec.

LINWOOD LODGE, No. 167—163 Camp street. Every Thursday. W. B. Hall, W. M.; E. E. Adams, sec.

KOSMOS LODGE, No. 171—Odd Fellows' Hall. Second and fourth Monday. John Keller, W. M.

UNION LODGE, No. 172—Odd Fellows' Hall, second and fourth Thursday. P. M. Schneidau, W. M.; Chas. Assenheimer, sec.

ORIENT LODGE, No. 173—Grand Lodge Hall, cor. St. Charles and Perdido streets. Every Monday. Ed. Heath, W. M.; Vincent Mielley, sec.

DANTE LODGE, No. 174—Cor. Rampart and Kerlerec. Every first and third Monday. G. B. Sbarboro, W. M.; A. Cardou, sec.

PERFECT HARMONY LODGE, No. 176—Grand Lodge Hall, north wing. First and third Monday. J. A. Burke, W. M.; A. Hollander, sec.

CORINTHIAN LODGE, No. 190—163 Camp street. Every Friday. W. W. Chapman, W. M.; John T. Brenford, sec.

JEFFERSON LODGE, No. 191—City of Jefferson, opp. City Hall. Every Friday. Frank M. Caraher, W. M.; Hugh Breen, sec.

MOST EXCELLENT GRAND ROYAL ARCH CHAPTER OF THE STATE OF LOUISIANA—Annual Convocation held second Tuesday in February. Officers: James L. Lobdell, Gr'd H. P.; A. Shaw, Dep. Gr'd H. P.; Richard Lambert, Gr'd K.; Fred. Endom, Gr'd S.; Sam'l Manning Todd, Gr'd T.; Jas. C. Batchelor, Gr'd Sec.; D. Stocking, Gr'd Capt. of the Host; J. Wm. Davis, Gr'd Principal Sojourner; John C. McWilliams, Gr'd R. A. Capt.; B. G. Kenney, Gr'd M. 3d V.; H. Hamburger, Gr'd M. 2d V.; V. Von Schoeler, Gr'd M. 1st V.; J. W. Maguire, G. Guard; Herman C. Duncan, E. G. Chaplain.

ORLEANS R. A. C., No. 1—Grand Lodge Hall, First and Third Monday. Charles Chaffe, H. P.; Thos. Cripps, sec.

CONCORD R. A. C., No. 2—159 Camp street. Every Monday. Joseph Kantz, E. H. P.; E. E. Adams, sec.

DELTA R. A. C., No. 15—Grand Lodge Hall. Second and Fourth Thursday. Joseph P. Hornor, E. H. P.; H. Marks, sec.

GRAND COUNCIL ROYAL AND SELECT MASTERS—Meets annually second Thursday in February. Officers: Alfred Shaw, M. I. Gr'd M.; James M. Lobdell, Dep. I. Gr'd M.; John G. McWilliams, Gr'd P. C. of W.; L. F. Reynaud, G. C. of G.; Richard Lambert, Gr'd Rec.; Samuel M. Todd, Gr'd Treasurer; H. Marks, Gr'd Con.; B. C. K. Kenny, Gr'd Stwd.; H. C. Duncan, Gr'd Chaplain; W. H. Hutchins, Gr'd Sent.

LOUISIANA COUNCIL, No. 2—Meets first Saturday in each month at Grand Lodge Hall. A. Shaw, T. Ill. M.; Thomas Cripps, sec.

GRAND COMMANDERY OF KNIGHTS TEMP. LAR AND APPENDANT ORDERS OF THE STATE OF LOUISIANA—Meets annually second Friday in February. Officers: Jos. P. Hornor, R. E. Grand Commander; A. N. Cummings, V. E. Dep. Gr'd Commander; Sir J. L. Lobdell, Gr'd Generalissimo; Sir Andrew Hero, E. Gr'd Cap. General; Sir W. K. Douglas, E. Gr'd Prelate; Sir Robert Strong, E. Gr'd Sen. Warden; Sir C. A. Scott, E. Gr'd Jun. Warden; Sir Samuel Manning Todd, E. Gr'd Treas.; Sir Richard Lambert, E. Gr'd Recorder; Sir H. Bonnabel, E. Gr'd Standard Bearer; Sir A. H. DelPass, E. Gr'd Sword Bearer; Sir J. E. Ayer, E. Gr'd Warden; Sir J. W. Maguire, E. Gr'd Cap. of the Guards.

INDIVISIBLE FRIENDS COMMANDERY, No. 1—Grand Lodge Hall. Meets first and third Wednesdays. Officers: Sir Fred. Eyle, E. C.; Sir M. A. Calongne, rec. sec.

JACQUES DE MOLAY COMMANDERY, No. 2—Grand Lodge Hall. Meets first and third Friday. Sir Geo. J. Pinckard, E. C.; Sir E. D. Craig, rec.

ORLEANS COMMANDERY, No. 3—Grand Lodge Hall. Meets second and fourth Wednesdays. Officers: Sir C. E. Scott, E. C.; Sir Thomas Cripps, rec.

ACTIVE MEMBERS OF THE SUPREME COUNCIL OF THE A. A. SCOTTISH RITE FOR THE S. J. OF THE U. S. A. FOR LOUISIANA—Jas. C. Batchelor, M. D. 33d, New Orleans; Samuel Manning Todd, 33d New Orleans; J. Q. A. Fellows, 33d, New Orleans; M. E. Girard, 33d, New Orleans.

M. P. GRAND CONSISTORY OF SUB. P. P. ON THE R. S. 32d DEGREE ANCIENT ACCEPTED SCOTTISH RITE, IN AND FOR THE STATE OF LOUISIANA—Officers for

1882, 1883 and 1884; Joseph Potts Hornor, 32d, Gr'd Commander-in-Chief; Alfred Shaw, 32d, First Lieut-Commander; Emmet D. Craig, 33d, Second Lieut-Commander; John Lawson Lewis, 33d, Gr'd Constable; G. Seguin y Gahona, 32d, Gr'd Admiral; John Baptiste Sorapur, 32d, Gr'd Minister of State; Hugh Breen, 33d, Gr'd Chancellor; Jacob Meyer, 32d, Gr'd Almoner; Thomas Cripps, 33d, Gr'd Registrar and K. S.; Henry Peat Buckley, 32d, Gr'd Treasurer; Eugene Tisdale, 32d G. M. of C.

EAGLE COUNCIL OF KADOSH, No. 6—Grand Lodge Hall. Emmet D. Craig, 33d, V. E. C.; Thomas Cripps, 33d, Recorder.

LOS AMIGOS DEL ORDEN COUNCIL OF KADOSH, No. 7—Rampart, bet. Main and St. Philip streets, Perseverance Hall.

FOYER MACONNIQUE COUNCIL OF KADOSH, No. 8—Perseverance Hall.

LOS AMIGOS DEL ORDEN CHAPTER, ROSE CROIX, No. 4—Perseverance Hall.

ST. ANDREW CHAPTER OF ROSE CROIX, No. 4—Conti, bet. Villere and Robertson streets.

FOYER MACONNIQUE CHAPTER, ROSE CROIX, No. 6—Perseverance Hall.

SILENCIO CHAPTER, ROSE CROIX, No. 9—Polar Star Hall.

PELICAN CHAPTER, ROSE CROIX, No. 11—Grand Lodge Hall. Officers: A. Shaw, 33d, M. W.; Thomas Cripps, 33d, Recorder.

ALBERT PIKE LODGE OF PERFECTION, No. 1—Grand Lodge Hall. Officers: A. Shaw, 33d, T. P. M.; T. Cripps, 33d, Secretary.

FOYER MACCONNIQUE LODGE OF PERFECTION, No. 3—Perseverance Hall.

MASONIC (Colored.)

M. W. EUREKA GRAND LODGE, for the State of Louisiana—Meets 26 Camp street third Tuesday in February of each year. C. F. Ladd, Grand Master; Sterling Barrow, Dep. Grand Master; F. R. Wright, Grand Senior Warden; Charles A. Bourgeois, Grand Junior Warden; J. E. Troscclair, Grand Treasurer; A. W. Thompson, Grand Secretary.

I. O. B. B.

CRESCENT CITY LODGE—Meets Tuesdays, 7½ p. m. in B'Nai Brith Hall, 36 Union street, 1st dist.

B'NAI ISRAEL LODGE—Meets Wednesdays at 7½ p. m. in B'Nai Brith Hall, 36 Union street, 1st dist.

GULF LODGE—Meets every first and third Thursday at 7½ p. m. in B'Nai Brith Hall, 36 Union street, 1st dist.

HOME LODGE Meets Wednesdays at 7½ p. m. in B'Nai Brith Hall, 36 Union street, 1st dist.

FREE SONS OF ISRAEL LOUISIANA LODGE, No. 89—Meets first and third Sundays at 10 a. m. in B'Nai Brith Hall.

Order of Iron Hall.

BRANCH No. 126—Meets every second Monday at 160 Gravier.

BRANCH No. 130—Meets every fourth Tuesday at Odd Fellows' Hall, Camp street.

I. O. K. S. B.

NEW ORLEANS LODGE, No. 176—Meets second and fourth Mondays at 7:30 p. m. in B'Nai Brith Hall, 36 Union, 1st dist.

TOURO LODGE, No. 118 Meets first and fourth Saturdays in B'Nai Brith Hall, 36 Union 1st dist.

I. O. O. F.

R. W. GRAND LODGE, I. O. O. F., of the State of Louisiana—Meets annually on the fourth Tuesday in January, in New Orleans, in the Grand Lodge Room, Odd Fellows' Hall. E. P. Brugere, Grand Master; George Muth, Dep. Grand Master; B. F. Morris, Grand Warden; James Furneaux, Grand Secretary; Jules A. Florat, Grand Treasurer; Lewis Graham, Grand Representative; J. W. Adams, Grand Chaplain; James Beggs, Grand Marshal; A. H. Wilson, Grand Conductor; C. Brownlee, Grand Guardian; C. F. Mathes, Grand Herald.

Subordinate Lodges.

LOUISIANA LODGE, No. 1—Meets every Friday evening at No. 67 Carondelet street.

WASHINGTON LODGE, No. 3—Meets every Thursday evening at Washington Hall, 3d dist.

UNION LODGE, No. 6—Meets every Monday evening in Lodge Room No. 2, Odd Fellows' Hall.

JEFFERSON LODGE, No. 9—Meets second and fourth Thursday in Jefferson Hall, cor. Magazine and Philip streets, 4th dist.

TEUTONIA LODGE, No. 10—Meets every Tuesday evening in Teutonia Hall, cor. Customhouse street and Exchange al.

COVENANT LODGE, No. 17—Meets every first and third Tuesday evenings, Odd Fellows' Hall, 3d dist.

POLAR STAR LODGE, No. 19—Meets every Friday at Odd Fellows' Hall, 3d dist.

MAGNOLIA LODGE, No. 22—Meets every Tuesday evening in Lodge Room No. 2, Odd Fellows' Hall.

INDEPENDENCE LODGE, No. 23—Meets every Wednesday evening in Lodge Room of Teutonia, No. 10.

COLUMBUS LODGE, No. 24—Meets every Thursday evening in their new hall, Algiers.

GERMANIA LODGE, No. 29—Meets every first and third Tuesday evening in Jefferson Hall, 4th dist.

HERMAN LODGE, No. 39—Meets first and third Wednesday evening, each month, in Odd Fellows' Hall, 3d dist.

SOUTHWESTERN LODGE, No. 40—Meets every Wednesday evening in Lodge room No. 5, Odd Fellows' Hall.

HELVETIA LODGE, No. 44—Meets every first and third Wednesday evening each month, in hall, Louisiana av. near Magazine, 6th dist.

FRANZISKA REBEKAK DEGREE LODGE, No. 4—Meets every third Saturday evening, Teutonia Hall, cor. Customhouse and Exchange al.

R. W. GRAND ENCAMPMENT, I. O. O. F., State of Louisiana—Holds its regular session on the first Wednesday in February, each year, in the Grand Lodge Room, Odd Fellows' Hall. Officers for 1884: L. Graham, G. P.; A. G. Ricks, G. H. P.; A. T. Grisamore, G. Sr. W.; James Furneaux, G. S.; J. A. Florat, G. T.; James Beggs, G. W.; J. Voegtle, Gr'd Rep.; H. Tiedman, G. M.; H. Bretz, G. S.; F. Grieshaber, Dep. G. S.

Subordinate Encampments.

WILDEY ENCAMPMENT, No. 1—Meets the first and third Saturday of each month, in Lodge Room, No. 5, Odd Fellows' Hall.

WASHINGTON ENCAMPMENT, No. 6—Meets second and fourth Monday in each month, at 3d dist., O. F. H., N. Peters street, bet. Mandeville and Marigny streets.

CENTRAL ENCAMPMENT, No. 11—Meets first and third Monday of each month, in Teutonia Lodge Hall, cor. Customhouse and Exchange al.

DIRECTORS OF THE ODD FELLOWS' REST—Meet in the office of the Grand Secretary, second Monday in January, April, July and October, each year, and a meeting on the third Monday in January for the organization of the new Board. Officers, William Seymour, pres.; James Furneaux, sec.; F. J. Kuhnholz, treas.

GENERAL RELIEF COMMITTEE—Meets the first Saturday of each month in the office of the Grand Secretary. Election for president, first meeting in January and July. James Furneaux, sec. and treas.

ODD FELLOWS' HALL ASSOCIATION—Board of Directors meets monthly in the office of the Grand Secretary. Election for directors, first Monday in May each year. Lewis Graham, pres.; James Furneaux, sec.

WIDOWS' AND ORPHANS' GENERAL RELIEF ASSOCIATION—Delegates meet in the office of the Grand Secretary last Saturday of each month. Officers: James Beggs, pres.; J. H. Manuel, 1st vice-pres.; John B. Dolhonde, 2d vice-pres.; James Furneaux, sec. and treas.

ORDER OF S. W. M. OR HEPTASOPHS.

This body was incorporated by the Legislature on March 15, 1854. Meets at "Heptasoph Hall," cor. Bienville and Exchange alley. All the Conclaves in this jurisdiction are governed and presided over by a Supreme Ephor and Assistant Ephor.

Supreme Ephor for the jurisdiction of Louisiana. Thomas Taquino; Assistant Supreme Ephor, M. A. Calongne.

DELEGATES TO THE SUPREME CONCLAVE.

From Ionia Conclave No. 11, Alfred Shaw.
From Aetna Conclave, R. King Cutler, Thomas Taquino.
From Algiers Conclave, No. 23, Thomas McCormack.

Subordinate Conclaves in the State.

IONIA, No. 11—M. A. Calongne, archon; M. A. Sacerdote, chancellor; S. Arnold, prevoist; Geo. Bumstein, insp. general; J. P. Dears, herald; F. Clos, treas. Meets at Heptasoph Hall, 76 Exchange al.

AETNA, No. 15—M. M. Borges, archon; C. F. Burmister, chancellor; H. Taquino, prelate; J. Montreuil, scribe; T. Taquino, fin. scribe; A. J. Leroy, treas.; J. B. Fleitas, insp. general; John Kick, herald; A. Figueroa, warden; F. W. Calongne, sentinel.

TEMPERANCE SOCIETIES.

Independent Order of Good Templars.

GRAND LODGE OF LOUISIANA, P. O. BOX 1816, NEW ORLEANS.

Bro. E. W. Thomas, New Orleans, Grand Worthy Chief Templar; Bro. Walter S. Crawford, New Orleans, Grand Worthy Counsellor; Sister K. A. McDonald, New Orleans, Grand Worthy Secretary; Bro. Wm. C. Murray, New Orleans, Grand Worthy Treasurer.

DEPUTIES OF GRAND LODGE.

Walter S. Crawford, Special Deputy R. W. G. Templar, 37 Carondelet street, New Orleans, P. O. box 185; W. C. Murray, Charles Coffin, T. G. Ryckman, K. A. McDonald, New Orleans; H. B. McBurney, H. B. Allen, Greensburg, La.; W. S. Taylor, F. A. Daughtry, Shreveport, La.

The following constitute the lodges in this city:

CAUCASIAN LODGE, No. 1—Meets every Tuesday evening, in hall, 163 Camp street (Bible House), 1st dist.

EXCELSIOR LODGE, No. 4—Meets every Friday evening, in Franklin Temperance Hall, cor. Spain and N. Rampart, 3d dist.

PROGRESS LODGE, No. 14—Meets every Wednesday evening in Odd Fellows' Hall, Magazine, cor. Philip; 4th dist.

HICKMAN LODGE, No. 16—Meets every Thursday evening cor. Franklin and Callopie.

CRESCENT TEMPLE, No. 1—Meets on the evening of the first and third Wednesday in each month at Odd Fellows' Hall, cor. Magazine and Philip. E. W. Thomas, G. W. C. T., city; Miss K. E. McDonald, G. W. Sec., city.

Templars of Honor and Temperance.

GRAND TEMPLE OF HONOR OF LOUISIANA—Meets semi-annually in May and December. John B. Mayeur, G. W. Templar, 152 Mandeville, New Orleans. Thomas Hall, G. W. Recorder, 206 Rousseau street, New Orleans.

HOWARD TEMPLE, No. 2—Meets every Wednesday evening in Franklin Temperance Hall, cor. Spain and N. Rampart streets, 3d dist., at 7½ o'clock.

ENTERPRISE SOCIAL TEMPLE, No. 2—Meets first Thursday in each month in Franklin Temperance Hall, cor. Spain and N. Rampart, 3d dist., at 7½ o'clock p. m.

WADSWORTH TEMPLE, No. 8—Meets at the Bible House, 163 Camp street, every Monday evening at 7½ o'clock.

WASHINGTON TEMPLE, No. 9—Meets every Tuesday evening in hall on Patterson street, bet. Lavergne and Verret streets, Algiers, 5th dist.

LOUISIANA COUNCIL, No. 1—Meets on the third Tuesday of each month, in Franklin Temperance Hall, cor. Spain and N. Rampart streets, 3d dist.

United Friends of Temperance.

PELICAN COUNCIL, No. 1 Meets every Monday evening at the Minerva Hall, Clio street, near Prytania street, at 7½ o'clock.

JEFFERSON COUNCIL, No. 60—Meets every evening at Market Hall, cor. Berlin and Magazine streets, 6th dist., at — o'clock.

GRAND COUNCIL U. F. T.—Holds annual sessions in the city of New Orleans on the Monday preceding Mardi Gras. Dr. S. M. Angell, Grand Scribe, 184 Julia.

Knights of Temperance.

GRAND ENCAMPMENT—Meets semi-annually, January and July, at Odd Fellows' Hall, Camp street. Thomas Higgins, G. W. C.; Otis Harris, G. R.; J. R. Todd, G. T.

CRESCENT ENCAMPMENT—Meets every Thursday evening, at Odd Fellows' Hall, at 7½ o'clock.

ONWARD ENCAMPMENT—Meets every Friday evening, at Upper City Odd Fellows' Hall, cor. Magazine and Philip streets, at 7½ o'clock.

Miscellaneous (Temperance).

SEAMEN'S FRIEND TEMPERANCE UNION—Meets at the "Bethel," St. Thomas, near Jackson street, every Wednesday evening at 7½ o'clock.

CHRISTIAN WOMEN'S TEMPERANCE UNION—Meets Second and fourth Friday of each month at 13 Camp. Mrs. Caroline E. Merrick, pres.

LOUISIANA TEMPERANCE ALLIANCE—Meets 163 Camp. Fred. A. Johnson, pres.; W. S. Crawford, sec.

STATE UNION CATHOLIC TOTAL ABSTINENCE SOCIETIES—Meet 4th Wednesday each month, at 116 Poydras street. Rev. Thos. McElligott, S. J., spiritual director; John McCaffrey, pres.; J. J. O'Connor, rec. sec.; J. C. M. Kavanaugh, treas.; P. J. Hussey, M.

NEW ORLEANS CATHOLIC TOTAL ABSTINENCE ASSOCIATION—Meets second Sunday each month, at 116 Poydras street. Rev. T. McElligott, S. J., spiritual director; Thos. G. Rapier, pres.; D. H. Buckley, rec. sec.; J. C. M. Kavanaugh, fin. sec.

ST. JOHN'S C. T. A. SOCIETY—Meets first Tuesday each month, St. John's School House. Rev. J. G. Foote, spiritual director; Thomas W. Curley, pres.; John Gillen, sec.

ST. JOSEPH T. A. SOCIETY—Meets third Sunday each month, at 4 p. m., corner Derbiguy and Common streets. Very Rev. P. F. O'Neill, C. M., spiritual director; John McCaffrey, pres.; M. Burns, sec.

ST. ALPHONSUS T. A. SOCIETY—Meets first Sunday each month, at 4 p. m., in St. Alphonsus Hall. Rev. John McGeogh, spiritual director; F. McElroy, pres.; Charles Buehler, sec.

ST. MICHAEL'S C. T. A. SOCIETY—Meets first Sunday each month at St. Michael's Hall. D. P. Mahoney, pres.; P. J. Murphy, sec.

ST. THERESA T. A. SOCIETY—Meets second Sunday each month, at 7 p. m., in St. Theresa's Hall. H. E. Giffney, pres.; J. J. O'Connor, sec.

ST. JOSEPH'S T. A. SOCIETY, ALGIERS—Meets at the residence of the priest, Algiers. John Geynor, pres.

U. A. O. D.

THE GRAND GROVE OF THE UNITED ANCIENT ORDER OF DRUIDS OF THE UNITED STATES—Meets every two years; on the second Tuesday in August, 1884, at the city of St. Louis, Mo. Officers: Charles Weber, of St. Paul, Minn.; M. N. G. A.; A. T. L. Courtney, R. W. G. D. A., Richmond, Va.; Henry Freudenthal, R. W. Gr'd Sec., Albany, N. Y.; P. Reichwein, Indianapolis, Ind.; R. W. Gr'd Treas.; N. Berg, W. G. Herald, St. Louis, Mo.; Charles Kingsley, W. G. Sent., Newark, N. J.

THE GRAND GROVE OF LOUISIANA UNITED ANCIENT ORDER OF DRUIDS—Meets in annual session on June 8th, cor. Jackson and Tchoupitoulas. Officers: Charles Schnauder, N. G. A.; Charles Assenheimer, G. sec.

Subordinate Groves under Jurisdiction of the Grand Grove of Louisiana.

CONCORDIA GROVE, No. 1 (German)—Meets second and fourth Thursday, at hall, Union, cor. Carondelet.

MISPEL GROVE, No. 6 (German)—Meets at Druids' Hall, on Tchoupitoulas, cor. Jackson, every second and fourth Wednesday.

ORIENT GROVE, No. 16 (English)—Meets every first and third Tuesday at Druids' Hall, Tchoupitoulas, cor. Jackson.

LOUISIANA GROVE, No. 13—Meets first and third Monday of every month, at No. 4 Marigny bldgs.

JEFFERSON GROVE, No. 14—Meets every second and fourth Monday, at Louisiana av., near Magazine street.

NORMA SUPREME ARCH CHAPTER, No. 3—Meets every last Friday of the month, cor. of Jackson and Tchoupitoulas. Officers: Frank Berckes, E. S. A.; Charles Assenheimer, sec.

RED MEN.

OSYKA TRIBE, No. 1—Improved Order of Red Men. Meets every first and third Thursday evening of each month, cor. of Exchange alley and Customhouse street.

TUSCARORA TRIBE, No. 9—Meets every second and fourth Thursday, at 3d Dist. Odd Fellows' Hall.

POCAHONTAS TRIBE, No. 10—Meets every second and fourth Tuesday, cor. Union and Carondelet.

NATCHEZ TRIBE, No. 11—Meets every second and third Wednesday, cor. Perdido and Carondelet.

IONONA TRIBE, No. 12—Meets every first and second Tuesday, on Louisiana av. near Magazine.

GOOD FELLOWS.

LIBERAL LODGE, No. 5, A. O. G. F.—Meets at Polar Star Hall, St. Louis street, second and fourth Tuesday of each month.

FRENCH FELLOW LODGE—Meets at Urquhart street, bet. St. Bernard avenue and Annette street.

KNIGHTS OF HONOR.

SUPREME LODGE KNIGHTS OF HONOR—Meets in annual session in Chicago, Ill., May, 1884. Officers: R. H. Cochran, Supreme Dictator, Wheeling, W. Va.; F. P. Ireland, Supreme Vice-Dictator, Nebraska City; F. D. Sloat, Supreme Asst. Dictator, New Haven, Conn.; B. F. Nelson, Supreme Reporter, Ashland, Ohio; Robert J. Breckinridge, Supreme Treasurer, Springfield, Ky.; G. W. Holland, Supreme Chaplain, Newberry, S. C.; Neilson Poe, jr., Supreme Guide, Baltimore, Md.; E. J. Davenport, Supreme Guide, Minneapolis, Minn.; P. C. Carlton, Supreme Guardian, Statesville, S. C.; Lewis Wilson, Supreme Sentinel, Cincinnati, Ohio; W. B. Hoke, Past Supreme Dictator, Louisville, Ky.

SUPREME TRUSTEES—W. H. Wall, Sardis, Miss.; George S. Woodman, Auburn, Me.; O. H. Ross, Milwaukee, Wis.

GRAND LODGE STATE OF LOUISIANA—Meets in annual session on the second Tuesday in March, 1884. A. J. Lewis, Grand Dictator, 33 Exchange alley, New Orleans; Charles A. Brusle, Grand Vice-Dictator, Plaquemines; H. P. Wells, Grand Asst. Dictator, Delhi, La.; C. V. Haile, Grand Reporter, P. O. Box 2529 New Orleans; J. R. Walton, Grand Treasurer, New Orleans; Louis Power, Grand Chaplain, New Orleans; J. B. Friedman, Grand Guide, Boutte Station, La.; David G. Searcy, Grand Guardian, New Orleans; A. S. Cutler, Grand Sentinel, New Orleans; York A. Woodward, Past Grand Dictator, New Orleans.

GRAND TRUSTEES—Louis Gimbel, Bernard Argus, F. H. Robinson.

REPRESENTATIVES TO SUPREME LODGE—J. E. Tremble, long term; D. T. Weil, short term. Alternates: M. W. Newman, long term; J. L. Beer, short term.

Subordinate Lodges.

PELICAN LODGE, No. 2511—Meets second and fourth Wednesdays, Commercial pl., cor. Camp, 4th floor.

NEW ORLEANS LODGE, No. 2515—Meets second and fourth Tuesdays, Commercial pl., cor. Camp, 4th floor.

CRESCENT LODGE, No. 2517—Meets first and third Tuesdays, Commercial pl., cor. Camp, 4th floor.

EAGLE LODGE, No. 2519—Meets first and third Saturdays, Commercial pl., cor. Camp, 4th floor.

TYNER LODGE, No. 2520—Meets first and third Thursdays, Commercial pl., cor. Camp.

EUREKA LODGE, No. 2524—Meets first and third Fridays, Commercial pl., cor. Camp, 4th floor.

EXCELSIOR LODGE, No. 2526—Meets second and fourth Mondays, Commercial pl., cor. Camp, 4th floor.

PHENIX LODGE, No. 2527—Meets first and third Mondays, Commercial pl., cor. Camp, 4th floor.

UNION LODGE, No. 2531—Meets second and fourth Thursdays, Commercial pl., cor. Camp, 4th floor.

CONTINENTAL LODGE, No. 2532—Meets second and fourth Fridays, Commercial pl., cor. Camp, 4th floor.

WASHINGTON LODGE, No. 2540—Meets second and fourth Saturdays, Commercial pl., cor. Camp, 4th floor.

COLUMBIA LODGE, No. 2546—Meets first and third Wednesdays, Commercial pl. cor. Camp, 4th floor.

CARROLLTON LODGE, No. 2747—Meets second and fourth Thursdays at Carrollton, La.

ALGIERS LODGE, No. 2549—Meets second and fourth Mondays at Philharmonic Hall, Algiers, 5th dist.

ORION LODGE, No. 2561—Meets second and fourth Wednesdays, at Odd Fellows' Hall, Marigny bldgs. 3d dist.

KNIGHTS OF PYTHIAS.

GRAND LODGE OF LOUISIANA—Meets annually. Thomas O. Benton, P. G. C., Monroe, La.; Leon Jastremski, G. C., Baton Rouge, La.; J. S. Lanier, G. V. C., Clinton, La.; R. E. Wyche, G. P., Bellevue, La.; William Graner, G. M. of E., New Orleans, La.; Francis Downey, G. K. of R. and S., New Orleans, La.; J. A. Stone, G. M. at A., Madison Parish; R. B. Rowley, G. I. G., New Orleans, La.; J. S. Summerlin, G. O. G., Rayville, La.

ALMA LODGE, No. 42—Meets every second and fourth Friday, cor. Camp and Natchez.

ORLEANS LODGE, No. 1—Meets every Tuesday, 7:30 p. m., cor. Camp and Natchez

CRESCENT LODGE, No. 3—Meets Castle Hall, 5th dist., every Friday, at 7:30 p. m. J. B. Elwell, chancellor commanding; H. Wingfield, K. of R. and S.

GERMANIA LODGE, No. 16—Dr. E. Dreyfus, Chancellor comdg.; J. L. Levy, K. of R. and S.

SAMARITAN LODGE, No. 9—Meets cor. Camp and Natchez every Thursday, except first Thursday, at 7:30 p. m.

IVANHOE LODGE, No. 22—Meets cor. Camp and Natchez, every first and third Friday at 7:30 p. m.

ROYAL ARCH LODGE, No. 6—Meets every Thursday at 7:30 p. m. at Odd Fellows' Hall.

LOUISIANA LODGE, No. 34—Meets at Odd Fellows' Hall, every Friday at 7:30 p. m.

TIVOLI LODGE, No. 25—Meets cor. Camp and Natchez, every Wednesday at 7:30 p. m.

ENDOWMENT SECTION, No. 363—Dr. J. C. Beard, pres.; H. Guttman, sec. and treas., 223 Terpsichore

KNIGHTS OF ST. JOHN AND MALTA ENCAMPMENT, No. 40—Meets Odd Fellows' Hall, Camp street.

HIBERNIAN BENEVOLENT AND MUTUAL AID ASSOCIATION.

Organized January, 1870. Chartered by the Legislature of Louisiana, March 31, 1870.

Objects of the Association—Friendship, Benevolence, Unity and Fraternity of Irishmen. Encouragement of emigration of Irishmen to Louisiana.

Three Delegates from each Branch from the Board of Delegates— Meets second Monday of each month, at 116 Poydras street, at 7:30 p. m.

BRANCH No. 1—Meets First Monday in the month, at 116 Poydras street, at 7:30 p. m. Hugh Flynn, pres.; W. J. Furniss, sec.

BRANCH No. 2—Meets first Thursday in the month, at hall on Marigny street, at 7:30 p. m. James Galway, pres.; P. W. Mulqueeney, sec.

BRANCH No. 3—Meets first Tuesday in the month, at St. Joseph's Hall, cor. Common and Derbigny streets, at 7:30 p. m. John T. Gibbons, pres.; Geo. W. Flynn, sec.

BRANCH No. 6—Meets second Tuesday in the month, at Temperance Hall, Josephine street, bet. Fulton and Rousseau, at 7:30 p. m. J. F. Pendegrast, pres.; J. H. Heslin, sec.

BRANCH No. 8—Meets first Tuesday of the month, at Connelly's factory, Third street, bet. Dryades and Baronne, at 7:30 p. m. William Gorman, pres.; T. J. B. Flynn, sec.

BRANCH No. 9—Meets second Sunday in the month, at St. Stephen's Hall, Napoleon avenue, cor. Chestnut, at 12 M. H. Breen, pres.; J. P. Gallagher, sec.

THE AMERICAN LEGION OF HONOR.

GRAND COUNCIL AMERICAN LEGION OF HONOR—Meets at New Orleans, La., annually on last Thursday in February. Dr. J. G. Scott Shreveport, No. 749, Grand Commander; Dr. S. L. Henry, No. 939, Vice-Grand Commander, New Orleans; John M. Watkins, No. 507, Orator, New Orleans; Walter S. Crawford, No. 801, Past Grand Commander, New Orleans; Lewis Hart, No. 455, Grand Treasurer, New Orleans; C. H. Young, No. 879, Grand Secretary, New Orleans; S. R. Olliphant, No. 869, Chaplain, New Orleans; Sanders D. Oliver, No. 419, Guide, Lake Providence; E. L. Cope, No. 817, Warden, New Orleans; John B. Vandergriff, No. 939, Sentry, New Orleans; Albert L. Abbot, No. 862, William Gregg, No. 862, J. Block, No. 468, Grand Trustees.

COUNCILS AT DATE OF INSTITUTION OF GRAND COUNCIL.

CONCORD, No. 206—Meets every second and fourth Mondays at cor. Bienville and Exchange alley.

LOUISIANA, No. 455—Meets every second and fourth Mondays at Grunewald Hall.

ORLEANS, No. 507—Meets every first and third Wednesdays at No. 160 Gravier.

- CHALMETTE**, No. 301—Meets every second and fourth Thursdays at No. 160 Gravier.
- CARONDELET**, No. 817—Meets every second and fourth Tuesdays at No. 160 Gravier.
- BIENVILLE**, No. 869—Meets every second and fourth Wednesdays at No. 160 Gravier.
- DE LA SALLE**, No. 862—Meets every first and third Monday at No. 160 Gravier.
- DIXIE**, No. 879—Meets every first and third Thursday at No. 160 Gravier.

D. O. H.

- GRAND LODGE**, of Louisiana—Meets second Sunday in August of every year, in New Orleans. J. F. Bosch, Gross Barde, A. Winter, Grand Secretary.
- NEW ORLEANS LODGE**, No. 218—Meets every first and third Monday in each month at Jefferson Hall, Jackson street.
- GERMANIA LODGE**, No. 258—Meets every second and fourth Tuesday in each month at Druids Hall, cor. Tchoupitoulas and Jackson streets.
- WALLENSTEIN LODGE**, No. 262—Meets every first and third Thursday in each month at 72 N. Peters street.
- GUSTAV ADOLPHE LODGE**, No. 265—Meets every second and fourth Thursday in each month, cor. Exchange al. and Customhouse streets.
- FRIEDRICH WILHELM LODGE**, No. 419—Meets every second and fourth Monday in each month, at Star Hook and Ladder Co., (Carrollton.)
- HERMANN LODGE**, No. 430—Meets every first and third Tuesday in each month, cor. Bienville and Exchange al.
- BALDUR LODGE**, No. 421—Meets every second and fourth Wednesday in each month, on Louisiana av. near Magazine street.
- SCHILLER LODGE**, No. 413—Meets every first and third Tuesday in each month, on Front street, 5th dist.
- TEUTONIA DEGREE LODGE**, No. 37—Meets every third Sunday in each month, in Baldur and Gustav Adolphe Lodges Hall, cor. Exchange al. and Customhouse streets.
- HARMONIE MANNIE**, No. 51—Meets every third Friday in each month, cor. Exchange al. and Bienville streets.

Grand Army of the Republic.

HEADQUARTERS DEPARTMENT OF THE GULF.

Charles A. Thiel, Commander; William Roy, Sen. V. C.; William B. Hamlet, Jr. V. C.

OFFICIAL STAFF.

William Wright, A. A. G.; J. B. Ludwick, A. Q. M. G.; Y. A. Woodward, A. I. G.; Dr. W. H. Harrison, A. S. G.

POSTS.

- JOSEPH A. MOWER**, No. 1—meets second and fourth Fridays in each month, at 7 p. m., cor. Camp and Natchez al. J. E. Bissell, post commander; M. M. Fuller and C. C. Tracey, vice-commanders; J. H. Wright, post quartermaster; W. G. Batchelor, post adjutant; W. G. James, officer of the day; Paul Reese, officer of the guard; E. De Lanzac, post surgeon; Van R. K. Hilliard, chaplain.
- HARNEY**, No. 2—Meets at Baton Rouge, La. Henry Schorten, past commander; John De Long, adjutant.

TIMOTHY O. HOWE, No. 3—Meets every first and third Friday, at 7½ p. m., No. 193 Gravier. William Simpson, post commander; R. B. Edgeworth and C. H. Ross, vice-commanders; George Grindley, post quartermaster; Henry Street, officer of the day; Edward Morosini, officer of the guard; J. B. Vandergriff, post surgeon; George C. Miller, chaplain; J. K. Kistler, quartermaster sergt.; Ezra Kryder, sergt. major.

MISCELLANEOUS.

- ACADEMY OF SCIENCE**—Nw. cor. Baronne and Common. J. S. Copes, pres.; Gustave Kohn, cor. sec.
- ALUMNI ASSOCIATION**, (Law Dept.) University of La. J. McConnell, pres., Paul Capedeville, sec.
- ANCHOR LINE ASSOCIATION**—Ws. Willow, bet. Cypress and Julia. Joseph B. Smith, pres.
- ANCIENT ORDER OF HIBERNIANS**, DIV. No. 1—54 St. Charles. J. Kelly, pres.; Peter Kiernan, sec.
- ASSOCIATION L'EQUITE**—Meets at Economy Hall, 218 Ursulines.
- ATHENEE LOUISIANAISE**—Hall L'Union Francaise Hall. G. T. Beauregard, pres.; Alfred Mercier, sec.
- ATLANTIC BENEVOLENT ASSOCIATION**—Hall 548 Royal. Charles A. Anderson, pres.; Joseph H. Stumpf, sec.
- BAKERS' BENEVOLENT ASSOCIATION**—Meets first Sunday after the 11th of each month, at 27 Elysian Fields street. Philip Schultz, pres.
- BAR PILOTS' ASSOCIATION**, No. 5—187 Gravier. Richard Francis, agt.
- BARBERS' BENEVOLENT ASSOCIATION**—Meets at Coliseum Hall, 51 Bienville. J. U. Spengler, pres.; J. Spiering, sec.
- BATTALION WASHINGTON ARTILLERY**—Arsenal Exposition Hall. Officers: John B. Richardson, col.; Andrew Hero, jr. maj.; E. I. Kurshcedt, adjutant; Joseph H. DeGrange, sec.
- BENEVOLENT ASSOCIATION OF THE LOUISIANA DIVISION OF THE ARMY OF NORTHERN VIRGINIA**—So Camp. Francis T. Nicholls, pres.; John H. Murray, treas.; Frederick Ober, sec.
- BENEVOLENT ASSOCIATION OF THE LOUISIANA DIVISION OF THE ARMY OF TENNESSEE**—24 Baronne. W. H. Rogers, pres.; J. H. Duggan, treas.; W. E. Todd, sec.
- BENEVOLENT ASSOCIATION OF THE SONS OF LOUISIANA**—Meets first Wednesday of each month, at 273 Dauphine.
- BUTCHERS' BENEVOLENT ASSOCIATION**—Hall, cor. Dryades and Poydras streets.
- CARPENTERS' AND JOINERS' BENEVOLENT ASSOCIATION**—Meets every Sunday at hall, 148 Camp. J. E. Stafford, pres.; C. F. Stander, sec.
- CARPENTERS' AND JOINERS' BENEVOLENT ASSOCIATION OF ALGIERS**—Meets Patterson, cor. Verret. August Kevlin, pres.; H. J. Kepper, sec.
- CHALMETTE HOTEL CO.**—30 Carondelet. S. B. McConico, pres.; W. C. H. Robinson, sec.; A. Schreiber, treas.
- CHRISTIAN WOMAN'S EXCHANGE**—41 and 43 Bourbon. Mrs. R. M. Walmsley, pres.

CLERKS' BENEVOLENT ASSOCIATION OF LA.—Meets first Thursday of every month, at 8 p. m., at 133 Gravier. J. C. Smith, pres.; Henry Durel, jr., sec.

CONFERENCE OF CHARITIES—Office, 20 Carondelet. E. M. Hudson, pres.; D. L. Mitchell, sec.

COTTON CLASSERS' ASSOCIATION—9 Union, 1st dist. Jules Lemarie, pres.; Joseph M. Burke, sec.

COTTON WEIGHERS' AND RE-WEIGHERS' ASSOCIATION—H. Rare-hide, pres.; C. G. Walker, sec. 28 Union street.

COTTON YARDMENS' BENEVOLENT ASSOCIATION—P. Mealey, pres.; Michael Coats, sec.; James L. Morris, fin. sec.; H. B. Wheelage, treas.

COTTON YARDMENS' BENEVOLENT ASSOCIATION, No. 2—A. Paul, pres.; C. D. Bowers, sec.; H. W. Denis, fin. sec.; M. E. Brower, treas.

CRESCENT CITY RELIEF ASSOCIATION (Ladies)—Mrs. R. A. Wilkinson, pres.; Mrs. A. E. Shropshire, treas.; Mrs. H. G. Hodgson, sec. Office, parlor P, St. Charles Hotel.

CRESCENT CLUB—70 St. Louis street. James Lewis, pres.; W. H. Griffith, sec.

ECLIPSE ROWING CLUB—N. Peters, bet. Bartholomew and Mazant. Alfred Moss, pres.

EQUITY BENEVOLENT ASSOCIATION—Hall, ns. Robertson, bet. Kerlerec and Columbus

FREIGHT HANDLERS' BENEVOLENT ASSOCIATION, No. 1—Hall, cor. Bienville and Exchange al. R. M. McGinnis, pres.; F. B. Maloney, sec.

FRENCH COMMERCIAL SYNDICATE—Meets at Perfect Union Hall. A. Carriere, pres.; A. Guillemet, sec.

FRIENDS OF LOUISIANA—48 Marais. James Johnson, pres.; R. C. Howard, sec.

GARDENER'S MUTUAL PROTECTIVE ASSOCIATION—Meets at Coliseum Hall. J. Dirmann, pres.; T. Reuter, sec.

GERMAN BENEVOLENT ASSOCIATION (of the 2d dist.)—Meets at 51 Bienville. John Eiler, pres.; F. Ritter, sec.

GERMAN EMIGRANT AID SOCIETY—Office, 14 St. Peter street. F. Rickert, pres.; J. W. Buhrmann, sec.; Carl Becker, agt.

GERMAN HARMONY CLUB—Meets third Monday of the month, at hall of Eagle Fire Co. No. 7. Caspar Weinzettel, pres. P. Wonder, sec.

GENERAL MECHANIC BENEVOLENT ASSOCIATION—Meets cor. Bienville and Exchange alley, first Sunday in each month. Valentine Fuchs, pres.; H. Brunette, sec.

GREEK AND SCLAVONIC ASSOCIATION—N. M. Benach, pres., No. 44 Perdido street. John Schulovich, sec. and treas.

GUIBERT'S BATTERY BENEVOLENT ASSOCIATION—H. J. Rivet, pres.; Thomas Smith, sec..51 Bienville.

HOPE BENEVOLENT ASSOCIATION—Hall, Rampart, ne. cor. Spain.

HOPE ROWING CLUB—N. Peters, bet. Lafayette av. and Port.

HOWARD ASSOCIATION—J. M. Vandegriff, pres.; F. R. Sonthmayd, sec.; S. B. Newman, treas., 10 Carondelet.

HOWARD ROWING CLUB—Foot of Terpsichore. Thomas Barnett, pres.; Michael Coates, sec.; C. Fitzsimmons, captain.

ITALIAN BENEVOLENT SOCIETY—Meets 132 Chartres. John Rocchi, pres.; E. Trois, sec.

ITALIAN SOCIETY—"Tiro-al Bersaglio" Meets No. 23 Exchange place. Chartered March 10, 1869. Civil officer: A. Sidoti, pres.

JACKSON BENEVOLENT ASSOCIATION—Meets on Rampart, ne. cor. Spain, on the first Tuesday of each month, at 7 p. m.

LEE MONUMENTAL ASSOCIATION—13 Carondelet. Charles E. Fenner, pres.; W. I. Hodgson, sec.

LOUISIANA BENEVOLENT ASSOCIATION—Meets at Keppler's Hall, Decatur street, cor. Frenchmen. C. Brown, pres.; John Stroble, sec.

LOUISIANA BENEVOLENT AND PROTECTIVE ASSOCIATION—Meets at 76 Exchange al., Heptasoph Hall, on third Tuesday of each month. A. V. Flotte, pres.; T. A. Duffy, sec.

LOUISIANA DRAYMEN'S ASSOCIATION (German)—Meets at Eagle Fire Engine Hall No. 7, on the first Sunday of each month. A. Konzelman, pres.; Joseph Faxler, sec.

LOUISIANA ASSOCIATED VETERANS OF THE MEXICAN WAR—Richard Lambert, pres.; L. Gannegle, sec.; Geo. Swarbrick, treas., 59 Camp.

LOUISIANA PORTUGUESE ASSOCIATION—John Mercadel, pres. Meets at 275 Dauphine.

LOUISIANA ROWING CLUB—C. F. Claiborne, pres.; John Wogan, sec.; Bayou bridge.

LOUISIANA SUGAR PLANTERS' ASSOCIATION—D. F. Kenner, pres.; J. T. Griffin, sec. Office, 24 Baronne.

L'UNION FRANCAISE—Hall, N. Rampart, bet. Dumaine and St. Philip; F. Tujague, pres.; H. Billard, sec.

LUTHERAN BENEVOLENT SOCIETY—Lapeyrouse, cor. N. Prieur. R. Barrow, pres.; F. P. Peters, sec.

MARINERS' MUTUAL AID PROTECTIVE ASSOCIATION—Meets second Wednesday of every month, at 10 Exchange al. Frank Anfinkolk, pres.; A. J. Young, sec.; A. Sambola, atty.

MARINE ENGINEERS' ASSOCIATION—133 Gravier.

MILKMEN'S ASSOCIATION—Meets Poydras, cor. Dryades. Pierre Canteron, pres.; John F. Bremer, sec.

NEPTUNE ROWING CLUB—Hall, N. Peters, near city limits.

NEW LUSITANOS BENEVOLENT ASSOCIATION OF NEW ORLEANS—Hall 89 Elysian Fields.

NEW ORLEANS AUXILIARY SANITARY ASSOCIATION—Office, 10 Carondelet, Edward Fenner, pres.; Henry Ginder, treas.; Thomas S. Elder, sec.; W. H. Watkins, M. D., sanitary director.

NEW ORLEANS CHESS, CHECKER AND WHIST CLUB—4 Baronne. Charles F. Buck, pres.; Louis Livaudais, sec.; F. H. Frost, treas.

NEW ORLEANS COTTON PRESS ASSOCIATION—J. C. Denis, pres.; H. D. Hopkins, sec. and treas., 167 Gravier.

NEW ORLEANS LAW ASSOCIATION—Chartres, cor. St. Ann. J. O. Nixon, jr., sec. and treas.; J. Ad. Rozier, pres.

NEW ORLEANS MARITIME ASSOCIATION—Rooms, 154 Common. John A. Stevenson, pres.; L. LaCombe, sec.

- NEW ORLEANS MEDICAL AND SURGICAL ASSOCIATION—Dr. E. T. Sheppard, pres.; Dr. A. McShane, sec.
- NEW ORLEANS TYPOGRAPHICAL UNION, No. 17—Meets first Sunday of each quarter, at La. Hose Co.'s Hall.
- NEWSBOYS' HOME—22 Bank pl.
- NEW YORK ASSOCIATED PRESS—James E. McDaniel, agt., room 6, 13 Commercial pl.
- ORLEANS BENEVOLENT ASSOCIATION—Franklin Hall, cor. N. Rampart and Spain.
- ORLEANS FENCING CLUB—147 Royal. James Dupart, pres.
- PELICAN MUTUAL BENEVOLENT ASSOCIATION—51 Bienville. Emile Doumeing, pres.; H. Messonier, sec.
- PIKE BENEVOLENT ASSOCIATION—Grunewald Hall. F. H. Robinson, pres.; D. J. Searcy, rec. sec. Meets first Friday of each month at 7:30 p. m.
- PINAFORE CLUB—157 Common.
- PRISONS AND ASYLUMS AID ASSOCIATION—W. R. Lyman, pres.; B. F. Eshleman, treas.; George W. Cable, sec.
- SCREWDRIVERS' BENEVOLENT ASSOCIATION OF NEW ORLEANS—Hall, 57 Bienville street. Joseph Lester, pres.; R. G. Wolters, fin. sec.; William McCubbin, rec. sec.; John Houlgrave, treas.
- SCREWDRIVERS' BENEVOLENT ASSOCIATION, No. 2 (col'd)—Hall, 352 Chartres. J. S. Brooks, pres.; James Williams, sec.; A. Antoine, treas.
- SEAMEN'S BETHEL—9 Esplanade. Rev. L. H. Pease, pastor.
- SHIP CARPENTERS AND JOINERS BENEVOLENT ASSOCIATION OF ALGIERS—A. Kevlin, pres.; H. A. Kepper, sec.
- SOCIEDAD CORAL ESPANOLA DE NUEVA ORLEANS—127 N. Rampart.
- SOCIETA ITALIANA DI MUTUA BENEFICENZA IN NOUVA ORLEANS (Italian)—Hall, St. Louis and Chartres streets.
- SOCIETE ALSACIENNE ET LORRAINE DE BIENFAISANCE ET D'ASSISTANCE MUTUELLE DE LA NOUVELLE ORLEANS—Meets at No. 8 Hospital street, on first Monday of each month.
- SOCIETE DES FRANCS AMIS—N. Robertson, bet. St. Anthony and Bourbon. Ernest Hulett, sec.; Darius Demazilier, pres.
- SOCIETE FRANCAISE DE BIENFAISANCE ET D'ASSISTANCE MUTUELLE—Hall and Asylum, ws. St. Ann, bet. Roman and Derbigny streets. T. Schweitzer, pres.; A. Castel, treas.
- SOCIETY OF ST. VINCENT DE PAUL—37 Camp. Dr. E. Doumeing, pres.; Thomas G. Rapiet, sec.
- SOCIETY OF THE IMMACULATE CONCEPTION—Meets at their hall, ns. St. Anthony, bet. Urquhart and Villere, on the first Monday of every month.
- SOUTHERN ART UNION—203 Canal
- SOUTHERN ROWING CLUB—Water, cor. Delachaise
- SOUTHERN SILK INDUSTRIAL ASSOCIATION—Office, St. Louis Hotel bldg., T. Harang, pres.; Miss C. Hubbard, sec.; Mrs. E. B. Johnson, supt.
- SOUTHWESTERN BIBLE SOCIETY—Office, 163 Camp street. William H. Foster, pres.; R. G. T. Shepherd, sec.; H. V. Ogden, treas.; Rev. J. A. Ivy, agt.
- SPANISH BENEVOLENT UNION SOCIETY—Meets St. Claude and Dumaine streets.
- ST. BERNARD ROWING CLUB—Hall, N. Piers, near city limits.
- ST. JOSEPH BENEVOLENT SOCIETY—Hall, Dauphine, bet. Mazant and Bartholomew.
- ST. MARGUERITE CHARITABLE ASSOCIATION—Mrs. Marie Mutin, pres.; ss. Tonti, bet. Onziga and Dabadie.
- ST. MAURICE BENEVOLENT ASSOCIATION—Hall, Hancock, cor. Chartres.
- SWISS BENEVOLENT ASSOCIATION—79 Exchange al. Emile Hoehn, pres.; Henry Ernst, sec.
- TINNERS' UNION BENEVOLENT ASSOCIATION—Meets 76 Exchange al. second Monday of each month at 7:30 p. m. W. Kinberger, pres.; R. B. Maher, sec.
- TRINITY BENEVOLENT ASSOCIATION—F. N. Butler, 29 Carondelet, pres.; H. N. Ogden, 35 Carondelet, vice-pres.; J. Watts Kearney, treas.
- TURNVEREIN OF ORLEANS—218 Clio. Peter Knoop, pres.; Louis Schrim, sec.
- UNION BENEVOLENT ASSOCIATION—355 First.
- UNITED BROTHERS' BENEVOLENT ASSOCIATION—Franklin Hall, cor. N. Rampart and Spain.
- UNITED SCLAVONIAN BENEVOLENT ASSOCIATION—23 Exchange place. C. Radovich, pres.; C. Vucasovich, sec.
- WASHINGTON ARTILLERY VETERAN ASSOCIATION—B. F. Eshleman, pres.; L. A. Adam, sec. and treas.
- WASHINGTON BENEVOLENT ASSOCIATION—Meets Rampart, n. cor. Spain, on the first Monday of each month, at 7:30 p. m.
- WATCHMAKER'S BENEVOLENT ASSOCIATION—Hall, 102 Chartres. J. J. Mugnier, pres.; G. Gast, sec.
- WINANS CHAPEL BENEVOLENT ASSOCIATION—Hall, 612 S. Rampart.
- WOMAN'S CHRISTIAN UNION—Meets first and second Tuesdays of each month at Carondelet Street M. E. Church. Mrs. J. J. Lyons, pres.; Mrs. H. J. Coop, sec.
- YOUNG MEN'S BENEVOLENT ASSOCIATION—Organized 1858. Meets first Monday of each month at Grunewald Hall.
- YOUNG MEN'S CHRISTIAN ASSOCIATION—W. T. Hardie, pres.; James Sherrard, gen'l sec.; William McElvanny, sec. 13 and 15 Camp.
- YOUNG MEN'S GYMNASIUM CLUB—54 N. Rampart. E. J. Gueringer, pres.; M. D. Gardner, sec.
- YOUNG MEN'S HEBREW ASSOCIATION—138 Clio. Lewis Hart, pres.; Sam. Marks, vice-pres.; E. Kaiser, fin. sec.; F. J. Dreyfous, treas.
- YOUNG MEN'S HOPE BENEVOLENT ASSOCIATION—Meets 132 S. Liberty street. George C. Mason, pres.; John J. Albert, sec.
- YOUNG MEN'S MUTUAL BENEVOLENT ASSOCIATION—Organized 1882. Hall, Carondelet, sw. cor. Union. Philip J. Reilly, pres.; M. M. Healy, sec.

Social, Literary and Dramatic.

- AMERICUS CLUB—36 N. Rampart. D. Kennedy, pres.; William A. Halston, sec.
- BOSTON CLUB—4 Carondelet street. T. J. Semmes, pres.; Emile Hermann, sec.

BURNS CLUB OF NEW ORLEANS—Meets 154 St. Joseph. Eugene Tisdale, pres.

CLAIBORNE SOCIAL CLUB—87 N. Claiborne. Thomas J. Ford, pres.; Frank P. Calleja, sec.

CLUB DE DEMOCRATIC FRANCAISE—102 Chartres. Nicholas Boudier, pres.; Charles Guerre, sec.; E. C. Champon, tres.

DELTA CLUB—184 Common

DRAMATIC AND SOCIAL CLUB—Cor. Royal and Orleans. J. B. Thierry, pres.; H. Fourment, sec.

DRONICA CLUB—Hon. Will A. Strong, pres.; W. J. J. Armstrong, sec.

HARMONY CLUB—249 Camp. H. Beer, pres.; J. Lichtenstein, sec.

LOUISIANA CLUB—144 Canal. Ashton Phelps, pres.; Joe Given, sec.

MINERVA SOCIAL CLUB—67 Josephine.

NEW ORLEANS BICYCLE CLUB HALL—St. Charles, ne. cor. Common. T. S. Weber, pres.; J. Papillon, sec.; A. M. Hill, captain.

NEW ORLEANS LIEDERTAFEL—Rooms, 6 Exchange al. C. J. A. Doer, pres.; Edward Eitzen, sec.

NEW LOUISIANA JOCKEY CLUB—Rooms, Esplanade, near Bayou St. John. R. W. Simmons, pres.; G. W. Nott, sec. and treas. Board of Directors: R. W. Simmons, J. A. Morris, A. P. Mason, G. W. Nott, and W. J. Hare.

OLIVETTE SOCIAL CLUB—Rooms, 505 Canal. E. P. Prudhomme, pres.; H. A. Heldmann, sec.

OLYMPIC CLUB—810 Dauphine. J. D. Cary, pres.; W. D. Ross, sec.

ORLEANAISE DRAMATIQUE ASSOCIATION—Toulouse, bet. Dauphine and Bourbon. Alexis Bonnacaze, pres.; J. Numa Augustin, sec.

ORLEANS DRAMATIC ASSOCIATION—46 St. Charles. Capt. J. J. Mellon, pres.; J. S. Boullemet, rec. sec.

ORPHEON FRANCAIS OF N. O.—Hall, 102 Chartres. Meets first Monday of each month. C. T. Chauviere, pres.; L. H. Emerling, sec.

PHILOMATHAN SOCIETY—Meets second and fourth Saturdays of each month at Minerva Hall. J. H. Spearing, pres.; T. J. Cooley, sec.

PICKWICK CLUB—Rooms, Carondelet, sv. cor. Canal. J. G. Clark, pres.; P. N. Strong, sec. and treas.

SOUTHERN DRAMATIC CLUB—5 Carondelet. A. Wilbanks, pres.; F. S. Marks, sec.

ST. ALOYSIUS LITERARY ASSOCIATION—Meets every Thursday evening at the school house on Marais street, near Common.

ST. ALPHONSUS CIRCULATING LIBRARY—208 St. Andrew.

LE CERCLE ST. LOUIS—P. S. Bouny, pres.; J. N. Augustin, sec.; Rooms, 70 St. Louis street.

TURNGEMEINDE OF N. O.—Hall, Dryades cor. Lafayette street. Meets twice each month on Wednesdays.

THE COMMERCIAL CLUB OF NEW ORLEANS—134 Canal street. Organized January 4, 1882, under the general laws of Louisiana, under the auspices of the Cotton, Stock and Produce Exchanges and Board of Trade. R. S. Howard, pres.; John Phelps, treas.; W. A. Gwynn, sec.

LOUISIANA GEWERBEVEREIN—Meets every second Thursday, in their hall, St. Philip, cor. St. Claude street. H. Wax, pres.; L. Akerman, sec.

YOUNG MEN'S MUTUAL BENEVOLENT ASSOCIATION—Cor. Union and Carondelet. Meets first Monday of each month. P. J. Reilly, pres.; Michael M. Healy, recording sec.

VARIETIES ASSOCIATION—Composed of stockholders of the Grand Opera House. G. A. Breaux, pres.; A. B. Cammack, sec. and and treas.

VARIETIES CLUB—Rooms, Grand Opera House. G. A. Breaux, pres.; A. B. Cammack, sec. and treas.

VIOLET DRAMATIC CLUB—Meets every first and third Tuesday, at 160 Delord, 1st dist.

Y. M. C. A. LYCEUM—13 and 15 Camp. A. J. Boyce, pres.; William Elwang, sec.

YOUNG MEN'S EXCELSIOR BENEVOLENT ASSOCIATION—Hall, 27 Elysian Fields. J. W. Johnson, pres.; T. J. Sheppard, sec.

WARDENS OF THE PORT.

William H. Brown, office 159 Common; William Clark, office 49 Carondelet.

WHARFINGERS.

Offices—1st dist., William Pierce, foot Lafayette; 2d dist., Charles Morel, foot Bienville; 3d dist. A. N. Bernoudy, N. Peters, bet. Mandeville and Spain; 4th dist., P. Looby; 6th dist., F. Baehr, foot Napoleon av.

WHARVES, LANDINGS AND FERRIES.

M. Fitzpatrick, supt. wharves and landings. James Flynn, chief clerk wharves and landings.

DIVISION OF WHARVES.

The wharves of the city of New Orleans are divided into 12 sections, as follows:

First Municipal District, three sections—Nos. 1, 2 and 3.

Second Municipal District, three sections—Nos. 4, 5 and 6.

Third Municipal District, three sections—Nos. 7, 8 and 9.

Fourth Municipal District, three sections—Nos. 10, 11 and 12.

Landings.

FIRST SECTION—1st district—Steamboat Landing—From Canal street ferry landing to the upper line of Julia street.

SECOND SECTION—1st district—Barge, Flatboat and Coalboat Landing, from Julia to St. Joseph—New Orleans, Mobile & Texas R. R., from St. Joseph to Calliope—Florida and Mexican Steamship Landing, from Calliope to Gaiennie—Upper Steamboat Landing, from Gaiennie to Thalia.

THIRD SECTION—1st district—Sea-going Vessels and Coalboats of the N. O. Gas Light Co. From Thalia street to upper limits of 1st district (Felicity road).

FOURTH AND FIFTH SECTIONS—2d district Steamboat Landing—From Canal street ferry landing to St. Louis street—New York Steamship Landing—From St. Louis to Morgan's Ferry.

SIXTH SECTION 2d district—New York Steamship Landing—From St. Ann street ferry landing to St. Philip street—Sea-going-Vesse's, Schooners, Coalboat Landing—From St. Philip to Elysian Fields street.

SEVENTH SECTION—3d district—Sea-going Vessels From 3d district ferry landing to Montegut street.

EIGHTH SECTION—3d district—English and other Steamers' Landing From Montegut to Clouet street.

NINTH SECTION—3d district—Sea-going Vessels, Flatboats and Coalboat Landings—From Clouet street to lower limits of city.

TENTH SECTION—4th district—Sea-going Vessels and German Steamers—From Felicity street to Jackson street ferry landing.

ELEVENTH SECTION—4th district—Steamships, Sea-going Vessels and Coalboat Landing—From Jackson street ferry landing to Third street.

TWELFTH SECTION—4th district—Sea-going Vessels and Flatboat Landing—From Third street to upper limits of city.

U. S. MAIL STEAMSHIP Co.—2d district—New Orleans, Havana, Philadelphia and New York—Opposite Jackson Square, bet. St. Peter and St. Ann streets.

GENERAL COALBOAT LANDING—Foot Henry Clay av., 6th dist.

COVINGTON AND PENSACOLA—1st dist., ss. New Basin, bet. Rampart and Liberty streets.

Ferries.

FIRST DISTRICT—New Orleans and Algiers ferry landing, Canal street.

SECOND DISTRICT—New Orleans and Algiers ferry landing, St. Ann street.

THIRD DISTRICT—New Orleans and Algiers ferry landing, Levee, foot Barracks.

FOURTH DISTRICT—New Orleans and Gretna ferry landing, Jackson street.

MORGAN'S LA. & TEXAS RAILROAD FERRY—From foot of Esplanade to railroad depot, Algiers.

SEVENTH DISTRICT FERRY—Starts from foot of Jefferson, 7th dist.

SLAUGHTERHOUSE CO.'S FERRY—From and to Slaughterhouse, Algiers.

LOUISIANA AVENUE FERRY—To Harvey's Canal, starts from foot of Louisiana avenue.

UPPER LINE FERRY—From foot Upper Line to Gretna.

LEVEE REGISTER.

Posts in First District.

ASCENDING RIVER.

Nos.

1. Opposite Common street.
2. Between Common and Gravier streets.
3. Opposite Gravier street.
4. Poydras street.
5. Between Poydras street and Lafayette avenue.
6. Opposite Lafayette avenue.
7. Between Lafayette avenue and Girod street.
8. Opposite Notre Dame street.
9. Opposite Julia street.
10. Between Julia and St. Joseph streets.
11. Between Julia and St. Joseph streets.
12. Opposite St. Joseph street.
13. Between St. Joseph and Calliope streets.
14. Between Calliope and Gaiennie streets.
15. Opposite Erato street.
16. Opposite Thalia street.
- 16½. Between Thalia and Hunter streets.
17. Between Thalia and Hunter streets.
18. Opposite Hunter street.
19. Between Hunter and Terpsichore streets.
20. Opposite Terpsichore street.

21. Opposite Henderson street.
22. Between Henderson and Robin streets.
23. Between Henderson and Robin streets.
24. Opposite Robin street.
25. Between Robin and Race streets.
26. Opposite Race street.
27. Between Race and Orange streets.
28. Opposite Orange street.
29. Between Orange and Richard streets.
30. Opposite Richard street.
31. Between Richard and Market streets.
32. Opposite Market street.
33. Between Market and St. James streets.
34. Between St. James and Celeste streets.
35. Opposite Celeste street.
36. Between Celeste and Nuns street.
37. Opposite Nuns street.
38. Between Nuns and Felicity streets.
39. Opposite Felicity street.

Posts in Second District.

DESCENDING RIVER.

Nos.

6. Opposite Conti street.
7. Opposite St. Louis street.
8. Between St. Louis and Toulouse streets.
9. Opposite Toulouse street.
10. Opposite Jefferson street.
11. Opposite St. Peter street.
12. Opposite Madison street.
13. Opposite Dumaine street.
14. Opposite St. Philip street.
16. Opposite Ursulines street.
17. Between Ursulines and Hospital streets.
18. Opposite Hospital street.
20. Opposite Barracks street.
21. Opposite Esplanade Street.

Posts in Third District.

DESCENDING RIVER IN CONTINUATION FROM THE SECOND DISTRICT.

Nos.

22. Opposite Elysian Fields street.
23. Opposite Marigny streets.
24. Between Marigny and Mandeville streets.
25. Opposite Mandeville street.
26. Opposite Spain street.
27. Opposite Lafayette av.
28. Opposite Port street.
29. Between Port and St. Ferdinand streets.
30. Opposite St. Ferdinand street.
31. Between St. Ferdinand and Montegut streets.
32. Between St. Ferdinand and Montegut streets.
33. Opposite Montegut street.
34. Between Montegut and Clouet streets.
35. Opposite Clouet street.
37. Between Clouet and Louisa streets.
38. Opposite Piety street.
39. Between Piety and Desire streets.
40. Opposite Desire street.
41. Opposite Elmira street.
42. Opposite Congress street.

Posts in Fourth District.

ASCENDING RIVER IN CONTINUATION FROM THE FIRST DISTRICT.

Nos.

40. Between Felicity and St. Mary streets.
41. Opposite St. Mary street.
42. Between St. Mary and St. Andrew streets.
43. Opposite St. Andrew street.
44. Opposite Adele street.
45. Between Adele and Josephine streets.
46. Between Josephine and Jackson streets.
47. Between Jackson and Philip streets.
48. Between Philip and Soraparu streets.
49. Between Soraparu and First streets.

Cemeteries.

AMERICAN CEMETERY - N. Basin, bet. St. Louis and Conti.

CARROLLTON CEMETERY—Bet. Adams and Lower Line, Sixth and Seventh.

CEMETERY OF THE EVANGELICAL LUTH. ST. JOHN'S CHURCH—Canal, bet. Anthony and Bernadotte.

CHARITY HOSPITAL CEMETERY, No. 1—Canal, bet. Anthony and Metairie rd.

CHARITY HOSPITAL CEMETERY, No. 2—Metairie rd., bet. Canal and Bienville.

CONGREGATION GATES OF PRAYER—ws. Joseph, bet. Pitt and Prytania.

CYPRESS GROVE CEMETERY, No. 2 Metairie rd., cor. Canal.

FIREMEN'S CEMETERY—Canal, cor. Metairie rd.

GIROD STREET CEMETERY—S. Liberty street, bet. Perrilliat and Cypress.

GREENWOOD CEMETERY—Metairie rd., cor. Conti.

HEBREW CEMETERY—Elysian Fields, near Gentilly rd.

HEBREW ASSOCIATION CEMETERY—Canal, bet. Anthony and Bernadotte.

HEBREW CEMETERY ("Congregation Dispersed of Judah")—Canal, bet. Anthony and Metairie rd.

HEBREW CEMETERY—Jackson, bet. S. Basin and S. Franklin.

LAFAYETTE CEMETERY, No. 1—Washington av., bet. Coliseum and Prytania.

LAFAYETTE CEMETERY, No. 2—Washington av., bet. S. Basin and St. David.

LOCUST GROVE CEMETERY—Sixth, bet. Locust and Freret.

MASONIC CEMETERY—Bienville, bet. Metairie rd. and Anthony.

METAIRIE CEMETERY—Canal, bet. St. Patrick and Bernadotte; office, 38 Union, 1st dist.

ODD FELLOWS' REST CEMETERY—Canal, cor. Metairie rd.

OLIVIER CEMETERY—Verret, cor. Market 5th dist.

ST. BARTHOLOMEW CEMETERY—Bet. DeArmas and Lapeyrouse, Franklin and Hancock, 5th dist.

ST. JOSEPH ORPHAN ASYLUM CEMETERY—Cemetery No. 2, ss. Sixth, bet. Franklin and Liberty.

ST. JOSEPH ORPHAN ASYLUM CEMETERY—ws. Washington av., bet. St. David and S. Liberty.

ST. LOUIS CEMETERY (new) — Esplanade, near Bayou bridge.

ST. LOUIS CEMETERY No. 1—Bet. N. Basin and N. Liberty, Conti and St. Louis.

ST. LOUIS CEMETERY, No. 2—Bet. Custom house and St. Louis, N. Robertson and N. Claiborne.

ST. MARY'S CEMETERY—Bet. Adams and Lower Line, Seventh and Eighth.

ST. PATRICK'S CEMETERY, Nos. 1 and 2—Canal, bet. Anthony and Metairie rd.

ST. PATRICK'S CEMETERY, No. 3—Metairie rd. bet. Canal and Bienville.

ST. VINCENT CEMETERY—ns. St. Patrick, bet. St. David and Green (Jefferson).

ST. VINCENT DE PAUL CEMETERY—bet. Louisa and Piety, Urquhart and Villere.

U. S. CEMETERY (CHALMETTE)—River bank, se. city limits, 3d dist.

VALENCE STREET CEMETERY—ns. S. Rampart, bet. Valence and Bordeaux.

WILLIAM TELL CEMETERY—Tenth, bet. Lavoisier and Nerota, Gretna.

Asylums, Convents, Etc.

ASYLUM FOR DESTITUTE ORPHAN BOYS—ss. St. Charles, bet. Dufossat and Bellecastle, Jefferson City.

ASYLUM OF THE HOLY FAMILY—49 St. Bernard av.

ASYLUM OF THE IMMACULATE CONCEPTION—Rampart, ne. cor. Elmira.

ASYLUM OF THE LITTLE SISTERS OF THE POOR—N. Johnson, cor. Laharpe; branch 965 Magazine.

BEAUREGARD ASYLUM—Pauline, bet. St. Claude and N. Rampart.

BOYS' HOUSE OF REFUGE—Metairie rd., bet. Bienville and Conti.

CHILDREN'S HOME, PROTESTANT EPISCOPAL—Jackson, nw. cor. St. Thomas.

CHILDREN'S HOME (colored)—40 S. Liberty

CONVENT DE ST. FAMILLE—172 Hospital.

CONVENT OF OUR LADY OF LOURDES—315 Chartres.

CONVENT OF OUR LADY OF MERCY—76 Chippewa.

CONVENT OF MT. CARMEL—Olivier, cor. Eliza, 5th dist.

CONVENT OF PERPETUAL ADORATION—Marais, bet. Mandeville and Spain.

CONVENT OF THE BENEDICTINE NUNS—630 Dauphine, bet. St. Ferdinand and Press.

CONVENT OF THE GOOD SHEPHERD—Bienville, bet. N. Dolhonde and N. Broad.

CONVENT OF THE REDEMPTORISTS—Constance, bet. St. Andrew and Josephine.

CONVENT OF THE SACRED HEART—Gretna.

CONVENT OF THE SACRED HEART—96 Du-maine.

CONVENT OF THE SISTERS OF NOTRE DAME—Laurel, bet. St. Andrew and Josephine.

CONVENT OF THE SISTERS OF THE HOLY FAMILY—17 Orleans.

FAITH HOME FOR THE AGED AND DESTITUTE—Pitt, se. cor. Robert.

FEMALE ASYLUM OF THE IMMACULATE CONCEPTION—871 N. Rampart, cor. Elmira.

FINK HOME—ns. Camp, bet. Antonine and Amelia.

GERMAN PROTESTANT ASYLUM—State, bet. Camp and Chestnut, Burtheville.

GIROD ASYLUM—Metairie rd., bet. Conti and St. Louis.

HOME FOR THE AGED AND INFIRM—Carondelet, cor. Nashville av.

HOUSE OF REFUGE FOR DESTITUTE GIRLS—Annunciation, sw. cor. Calliope.

HOUSE OF THE SISTERS OF CHRISTIAN CHARITY—Constance, bet. Berlin and Milan.

INDIGENT COLORED ORPHAN ASYLUM—393 Dauphine.

INDUSTRIAL SCHOOL AND MODEL FARM OF OUR LADY OF THE HOLY CROSS—N. Peters, cor. Reynes, 3d dist.

JEWISH WIDOWS' AND ORPHANS' ASYLUM—Jackson, cor. Chippewa

LITTLE SISTERS OF THE POOR—N. Johnson, cor. Laharpe; branch, 965 Magazine.

- LOUISIANA RETREAT INSANE ASYLUM—Henry Clay av., bet. Camp and Coliseum. conducted by the Sisters of Charity.
- LUTHERAN BETHLEHEM ORPHAN ASYLUM—N. Peters, bet. Andy and Flood.
- MONASTERY DISCALCED CARMELITES—Barracks, bet. Burgundy and Rampart.
- MT. CARMEL CONVENT—90 Olivier, 5th dist.
- MT. CARMEL CONVENT—200 Hospital.
- MT. CARMEL FEMALE ORPHAN ASYLUM—53 Piety
- NEW ORLEANS FEMALE ORPHAN ASYLUM—Clio, bet. Camp and Prytania.
- NEWSBOYS' HOME—22 Bank pl.
- NEWSBOYS' LODGING HOUSE—167 S. Franklin.
- POYDRAS ORPHAN ASYLUM FOR FEMALES—Magazine, bet. Leontine and Peters av., Jefferson.
- PROTESTANT ORPHANS' HOME—Seventh, cor. Constance.
- PROVIDENCE ASYLUM FOR COLORED FEMALE CHILDREN—Hospital, cor. N. Tonti.
- SHAKSPEARE ALMS HOUSE—Rampart, bet. Nashville av. and Arabella.
- SOCIETE FRANCAISE DE BIENFAISANCE ASYLUM—St. Ann. bet. N. Derbigny and N. Roman.
- ST. ALPHONSUS CONVENT OF MERCY—St. Andrew, bet. Constance and Magazine.
- ST. ALPHONSUS ORPHAN ASYLUM—Fourth, cor. St. Patrick.
- ST. ANNA'S ASYLUM—Prytania, cor. St. Mary.
- ST. BONIFACE CONVENT—es. Lapeyrouse, bet. Miro and Tonti.
- ST. ELIZABETH ORPHAN ASYLUM—Napoleon av., sw. cor. Prytania; branch, Magazine, cor. Josephine.
- ST. HENRY'S CONVENT—ns. Constance, bet. Milan and Berlin.
- ST. JOSEPH'S CONVENT—St. Philip, cor. N. Galvez
- ST. JOSEPH'S ORPHAN ASYLUM—Josephine cor. Laurel. Under direction Sister's of Mercy
- ST. MARY'S DOMINICAN CONVENT—Dryades, cor. Chippewa; branch, ss. St. Charles av. bet. Broadway and Upper Line.
- ST. MARY'S ORPHAN BOYS' ASYLUM—Chartres, bet. Mazant and French.
- ST. MATER DOLOROSA CONVENT—Cambronne, cor. Third, 7th dist.
- ST. PATRICK'S CONVENT OF MERCY—139 Magazine.
- ST. VINCENT'S HALF ORPHAN ASYLUM—Cambronne, bet. Second and Burthe, 7th dist.
- ST. VINCENT'S INFANT ORPHAN ASYLUM—Magazine, cor. Race.
- URSULINE CONVENT—N. Peters, near Manuel.
- WIDOWS' AND ORPHANS' FATHER TURGIS ASYLUM—(For widows and orphans of the South)—St. Claude, cor. Pauline.
- Artisan's Hall, 323 N. Derbigny.
- Beauregard Square, bet. Howard and Freret, Third and Fifth.
- Bible House Building, 163 Camp.
- Brown's Hall, 130 Melpomene.
- B'Nai Brith Hall, 36 Union street, 1st dist.
- Byrnes Row, Carondelet, cor. Canal.
- Cadiz Hall, ws. Cadiz, bet. Camp and Chestnut, 6th dist.
- Carroll Hall, Elysian Fields, cor. Dauphine.
- Carrollton Market, Dublin, cor. Second, 7th dist.
- Chamber of Commerce, Carondelet, cor. Gravier.
- City Hall, St. Charles, opp. Lafayette Square.
- City Park, Metairie road, bet. Canal and Bayou St. John
- City Police Jail, ss. Perrilliat, bet. Liberty and Magnolia
- City Water Works Building, 36 Dryades.
- Claiborne Hall, Adams, bet. Hampson and Second, 7th dist.
- Claiborne Market, Claiborne, bet. Common and Gasquet
- Clay Square, bet. Chippewa and Annunciation, Second and Third
- Coliseum Hall, 51 Bienville
- Coliseum Place, Camp, bet. Melpomene and Felicity.
- Congo Square, North Rampart, bet. St. Peter and St. Ann.
- Continental Guards Armory, es. Camp, bet. Poydras and Lafayette.
- Cotton Exchange Building, Gravier, nw. cor. Carondelet.
- Court House, Chartres, bet. St. Peter and St. Ann.
- Crescent Hall, Canal, sw. cor. St. Charles.
- Criminal Court Building, Camp, se. cor. Lafayette
- Custom House, Canal, bet. Decatur and Peters.
- Davidson's Court, es. Carondelet, bet. Poydras and Lafayette.
- Delamore Market, Elysian Fields, cor. Claiborne.
- Des Francis Amis Hall, N. Robertson, bet. St. Anthony and Bourbon.
- Douglas Square, bet. Howard and Freret, Third and Washington av.
- Dryades Market, Dryades, spanning Melpomene.
- Eagle Hall, Prytania, cor. Felicity.
- Economy Hall, 218 Ursulines.
- Factors' Row, Perdido, bet. Carondelet and Baronne.
- Fair Grounds, Gentilly rd. east of Esplanade street, now the new Louisiana Jockey Club race course.
- Franklin Temperance Hall, N. Rampart, ne. cor. Spain.
- French Market, N. Peters and Decatur, from St. Ann to Ursulines.
- French Opera House, Bourbon, cor. Toulouse.
- Geddes Hall, 218 Erato.
- German Battalion Armory, 154 Camp.
- Germania Masonic Hall, 316 St. Louis.

PUBLIC HALLS, BLOCKS, BUILDINGS, MARKETS AND SQUARES.

Academy of Music, St. Charles, opp. Perdido.
Annunciation Square, Annunciation, bet. Race and Orange.



**BARONNE ST., CORNER OF PERDIDO,
3 BLOCKS ONLY FROM CANAL ST.
FOR RENT BY THE DAY OR NIGHT.
SEATING CAPACITY 1,500. FINE ACOUSTICS, ETC.
Apply to P. WERLEIN,
CANAL STREET, NEW ORLEANS, LA.**

- Grand Opera House, Canal, bet. Dauphine and Burgundy.
- Grunewald Hall, ws. Baronne, bet. Canal and Common.
- Hall's Row, Coliseum, bet. Philip and First.
- Heptasoph Hall, cor. Bienville and Exchange al.
- Hermitage Hall, St. Andrew, se. cor. Magazine.
- Home Missionary Hall, 163 S. Franklin.
- Immaculate Conception Hall, 194 St. Anthony.
- Imperial Buildings, Gravier, ne. cor. Carondelet.
- Independence Square, bet. Urquhart and N. Robertson, Spain and Music.
- Jackson Square, bet. Decatur and Chartres, St. Peter and St. Ann.
- Jefferson City Market, ns. Magazine, bet. Napoleon av. and Berlin.
- Keller Square, bet. Felicity and St. Andrew, Freret and Howard.
- Kenner Block, Carondelet, sw. cor. Common.
- Lafayette Square, bet. Camp and St. Charles, North and South.
- Lawrence Square, bet. Magazine and Camp, Napoleon av. and Berlin.
- Lee Place, intersection of Delord and St. Charles.
- Lewis Buildings, 201 and 203 Canal.
- Louisiana Field Artillery Armory, es. Carondelet, bet. Girod and Julia.
- Lun-itanian Portuguese Benevolent Society's Hall, 203 Bayou rd.
- Lutheran Hall, ss. Gravier, bet. Howard and Freret.
- Margaret Park, at junction of Camp and Prytania, bet. Calliope and Cho.
- Magazine Market, bet. Camp and Magazine, St. Andrew and St. Mary.
- Masonic Hall, St. Charles, opp. Commercial pl.
- Masonic Temple, St. Peter, cor. St. Claude.
- McCarthy Square, bet. Burgundy and N. Rampart, Pauline and Jeanna.
- Merchants' Exchange, Poydras, sw. cor. Tchoupitoulas.
- Metairie Race Course, Canal, North of Bayou Metairie.
- Minerva Hall, 138 Clio.
- Moresque Building, Camp, sw. cor. Poydras.
- National Hall, 296 Poydras.
- National Guard Rifle Range, (Frogmoor) Bayou Bridge, foot Esplanade.
- Ninth Street Market, Magazine, bet. Ninth and Harmony.
- Odd Fellows' Hall, es. Camp, bet. Lafayette and Poydras.
- Oriental Hall, 89 Elysian Fields.
- Orleans Hall, es. Orleans, bet. Bourbon and Royal.
- Parish Prison, Orleans, bet. N. Liberty and Marais.
- Perfect Union Hall, N. Rampart, bet. Dumaine and St. Philip.
- Perseverance Hall, Villere bet. Annette and St. Bernard.
- Perseverance Masonic Hall, Dumaine, ne. cor. St. Claude.
- Philharmonic Hall, Patterson, bet. Olivier and Verret, 5th dist.
- Phile Market, Poydras, bet. S. Rampart and S. Basin.
- Pontalba Buildings, St. Peter and St. Ann, bet. Decatur and Chartres.
- Polar Star Hall, N. Rampart, cor. Kerlerec.
- Post Office, Custom House bldg.
- Poydras Market, Poydras, bet. Baronne and S. Rampart.
- Saenger Hall, 68 Marengo.
- Screwmen's Hall, Bienville, nw. cor. Exchange al.
- Screwmen' Hall, No 2, 352 Chartres.
- Second Street Market, Second, cor. Dryades.
- Soraparu Market, Soraparu, bet. Tchoupitoulas and Rousseau.
- St. Andrew's Hall, 250 Conti.
- St. Charles Hall, 43 Patterson 5th dist.
- St. Anthony Place, Royal, bet. St. Ann and St. Peter.
- St. Bernard Market, St. Bernard av. cor. N. Claiborne.
- St. Charles Theatre, St. Charles, bet. Commercial pl. and Poydras.
- St. James Benevolent Association Hall, Peters, nw. cor. Erato.
- St. Mary's Hall, Short, cor. Hampson, 7th dist.
- St. Mary's Market, Tchoupitoulas, bet. North and South Market.
- Stonewall Jackson Hall, 27 Elysian Fields.
- St. Stephen's Hall, Napoleon av. cor. Chestnut.
- Temperance Hall, 67 Josephine, 4th dist.
- Teutonia Hall, 23 Exchange al.
- Touro Buildings, Canal, bet. Royal and Bourbon.
- Treme Market, Orleans, bet. Marais and N. Robertson.
- Triangle Buildings, bet. S. Peters, Calliope and Delord.
- Tulane Hall, es. Dryades, bet. Canal and Common.
- Turners' Hall, Clio, bet. Dryades and Rampart.
- Union Benevolent Association Hall, es. Burdette, bet. Plum and Fourth, 7th dist.
- Union Hall, 5 Commercial pl., cor. Camp.
- Union Row, Carondelet, bet. Union and Perdid.
- United Cotton Buildings, ss. Gravier, bet. Baronne and Dryades.
- United States Barracks, se. city limits.
- United States Mint, Esplanade, cor. N. Peters.
- United States Custom House, Canal, bet. Decatur and N. Peters.
- University Buildings, Common, bet. Baronne and Dryales.
- Upper City Park, situated about six blocks above Nashville av., and extending from St. Charles av. to the river bank, and between Calhoun and Walnut streets.
- Washington Artillery Building, ws. St. Charles, bet. Girod and Julia.
- Washington Market, Chartres, cor. Louisa.
- Washington Square, bet. Royal and Dauphine, Frenchmen and Elysian Fields
- WERLEIN HALL**, Baronne, se. cor. Perdid, 3 Blocks from Canal St. (See Illustration page 33.)
- Wollrich's Hall, 357 Decatur, 3d dist.
- Young Union Hall, 55 Decatur, 5th dist.

STREET GUIDE,

Compiled from Official and Personal Surveys for

SOARDS'

NEW ORLEANS CITY DIRECTORY.

EXPLANATION.

The Guide gives the location of each street, and shows what other streets run from it, or across it, with the corner numbers at which they intersect as far as the houses have been numbered. The numbering of the houses begins from Canal street, running north and south, those running east and west begin from the river. Where there is more than one street bearing the same name, they are designated by the district in which such house is located. All streets formerly crossing Canal street by the same name, and numbering both ways from it, as Rampart, Basin, etc., are now designated and have been renamed; those below Canal street as NORTH RAMPART, BASIN, etc., and above Canal street as SOUTH RAMPART, BASIN, etc.

WHERE THE HOUSES ARE NUMBERED.

On any given street, the relative location of a particular place or house is found by running down the column of figures, which are its numbers at the several crossings of the streets that intersect it. The right and left hand numbers before crossing is given.

For Example—Wishing to know at what part of Canal street No. 124 comes, you look at Canal street in Guide you will find that 112 is on the corner of *St. Charles street*, and No. 136 is on the corner of *Carondelet*, so the number you seek will be between those two streets.

Where no numbers are given, the corners, and often the blocks, are vacant, or occupied by a house or manufactory not numbered, and where only one number is given the street does not cross.

WHERE THE HOUSES ARE NOT NUMBERED.

To find a given location, as *Magazine*, between *Louisiana avenue* and *Delachaise*, the Guide (see *Magazine*) shows the relative position of such house, and how many blocks distant from any one point on said *Magazine* street.

DESCRIBING LOCATION OF STREETS AND NUMBERS.

In the main, streets are described as being so many North and South of Canal street, or West of the river. This applies from Toledano to Esplanade and parallels (odd numbers on the right going from the river). Broad to river and parallels (odd numbers on right to Baronne, then even numbers on right for 1st Dist. side, going from Canal street, then odd numbers on the left for 2d Dist. side going from Canal street).

Streets beyond the above boundaries are described from the nearest prominent point.

DISTRICTS AND THEIR BOUNDARIES.

FIRST DISTRICT, is bounded on the North by Canal st., South by Felicity st., East by the river, and West by Felicity st. and New Canal.

SECOND DISTRICT, is bounded on the North by Esplanade st., South by Canal st., East by the river, and West by city limits.

THIRD DISTRICT, is bounded on the North by the lake, South by the river, East by city limits, West by Esplanade.

FOURTH DISTRICT, is bounded by Felicity and Toledano sts. and the river.

FIFTH DISTRICT, comprises all over the river, formerly Algiers.

SIXTH DISTRICT, comprising Jefferson City, Burtheville, Greenville, Bloomingdale, etc., is bounded on the North and West by the lower line of Carrollton and Marley avenue, South by the river, and East by Toledano st., and the river.

SEVENTH DISTRICT, formerly Carrollton.

BOUNDARIES OF WARDS.

FIRST WARD, from Felicity street to Thalia,	River to the woods.
SECOND WARD, from Thalia street to Julia,	" "
THIRD WARD, from Julia street to Canal,	" "
FOURTH WARD, from Canal street to St. Louis,	" "
FIFTH WARD, from St. Louis street to St. Philip,	" "
SIXTH WARD, from St. Philip street to Esplanade,	" "
SEVENTH WARD, from Esplanade street to Elvian Fields,	" "
EIGHTH WARD, from Elyian Fields street to Lafayette avenue,	" "
NINTH WARD, from Lafayette avenue to lower limits of the city,	" "
TENTH WARD, from Felicity street to First,	" "
ELEVENTH WARD, from First street to Toledano,	" "
TWELFTH WARD, from Toledano street to Napoleon avenue,	" "
THIRTEENTH WARD, from Napoleon avenue to Upper Line,	" "
FOURTEENTH WARD, from Upper Line street to Lower Line,	" "
FIFTEENTH WARD, all of the Fifth District (formerly Algiers).	
SIXTEENTH WARD, from Lower Line to Carrollton avenue (formerly Carrollton).	
SEVENTEENTH WARD, from Carrollton avenue to Upper Line (formerly Carrollton).	

ABBREVIATIONS.

dist.....district E or e.....east Mt.....left nw.....northwest N or n.....north	rt.....right S or s.....south sw.....southwest W or w.....west
---	---

ABUNDANCE, 14th n. of and parallel with Claiborne, from Gentilly road to Lower Line, 3d dist.

ADAMS, 6th w. of U. S. Barracks, from the river to woods, 3d dist.

Levee,
 Jumonville,
 Bienvenu,
 Delaronde,
 Chartres,
 Royal,
 Dauphine,
 Burgundy,
 Rampart,
 St. Claude,
 Marais,
 Urquhart,
 Villere,
 Robertson,
 Claiborne,
 Prosper,
 Solidelle,
 Josephus,
 Celestine,
 Genius,
 Liberal,
 La Force,
 Virtue,
 Magistrate,
 Law,
 Florida Walk.

ADAMS, 2d e. of the river from Americus, south to limits, McDonogh.

ADAMS, 4th sc. from and parallel to Carrollton avenue, from river to Nelson, 7th dist. (late Carrollton).

	Rt.	Lft.
Levee,	1	2
Ann,	15	16
DeArmas,	23	24
Macarty,	39	40
Commercial,	69	70
Pearl,	87	88
First,		
Hampson,		
Second,		
Burthe,		
Third,		
Zimpel,		
Fourth,		
Plum,		
Fifth,		
Jeannette,		
Sixth,		
Green,		
Seventh,		
Cohn,		
Eighth,		
Cypress,		
Ninth,		
Napoleon,		
Mobile or Tenth,		
Nelson,		
Eleventh,		

ADAMS AVENUE, 31st n. of City Park, or 3d s. of lake, from Bayou St. John to Milne.

ADELE, 3d n. of Felicity, from the river to St. Thomas, 4th dist.

	Rt.	Lft.
Peters,	3	2
Rousseau,	63	62
St. Thomas.	77	78

ADDISON, 7th from river, commencing at Upper Line, New Carrollton, 7th dist.

AGRICULTURE, 13th n. of Claiborne, from St. Bernard avenue to Lower Line, 3d dist.

ALABAMA (see Arabella).

ALEXANDER, 3d w. of Convent of the Ursulines, from river n. to woods, 3d dist.

Levee,
 Chartres,
 Royal,
 Dauphine,
 Burgundy,
 Rampart,
 St. Claudé,
 Marais,
 Urquhart,
 Villere,
 Robertson,
 Claiborne,
 Derbigny,
 Solidelle,
 Josephus,
 Celestine,
 Genius,
 Liberal,
 La Force,
 Virtue,
 Magistrate,
 Law,
 Florida Walk.

ALEXANDER, 3d w. of Carrollton avenue, from Canal n. to New Metairie road, 2d dist. Customhouse.

Bienville,
 Conti,
 St. Louis,
 Toulouse,
 St. Peter,
 Orleans,
 St. Ann,
 Dumaine.

ALEXANDER, 3d w. of Carrollton, from Canal w. to New Orleans Canal, 1st dist.

Gasquet,
 Palmyra,
 Banks,
 Baudin,
 D'Hemecourt,
 Ulloa.

ALGIERS (see Olivier, 5th dist.).

ALINE, 3d w. of Toledano, from the river n. to St. Charles avenue, 6th dist.

Front,
 Tchoupitoulas,
 Annunciation.

ALIX, s. of Canal Street Ferry landing from Church, running w. to limits, 5th dist. (late Algiers).

	Rt.	Lft.
Church,		
Powder,	1	2
Bouy,	21	22
Seguin,	39	40
Barthelemy,	57	58
Verret,	69	70
Olivier,	85	86
Vallette	101	100
Chestnut,	117	116
Elm'a avenue,	141	142
Pacific avenue,	153	154
Atlantic avenue,	167	168
Verret avenue,		
Opelousas railroad,		
Le Boeuf avenue,		
Canal avenue,		
Webster avenue,		
Washington,		
Hendee,		
Summer.		

ALONZO, 2d n. of Nashville avenue, from the river w. to Laurel, 6th dist.

AMELIA, 6th w. of Toledano, from the river to Clara, 6th dist.

Front,
 Tchoupitoulas,
 Annunciation,
 Laurel,
 Constance,
 Magazine,
 Camp,
 Chestnut,
 Coliseum,
 Perrier,
 Prytania,
 Pitt,
 St. Charles,
 Carondelet,
 Baronne,
 Dryades,
 Rampart,
 St. Patrick,
 St. David,
 St. Andrew,
 St. George,
 Freret,
 Locust,
 Magnolia,
 Clara.

AMEN, parallel with Franklin avenue, from Lafayette avenue to the lake, 3d dist.

AMERICUS, 21st s. of Canal Street Ferry landing, from river e. to Hancock, McDonough.

ANDRY, 9th e. of the Convent of the Ursulines from the river to the woods, 3d dist.

ANN, 5th sw. from and parallel to First, from Lower Line to Adams, 7th dist. (late Carrollton).

	Rt.	Lft.
Lower Line,	1	4
Millaudon,	21	22
Clinton,	35	36
Hillary,	55	—
Adams.	77	—

ANNETTE, 5th, w. of Elysian Fields, from St. Bernard w. to the lake, 3d dist.

	Rt.	Lft.
Marais,	22	23
Urquhart,	42	43
Villere,	64	65
Robertson,	84	85
Claiborne,	88	89
Derbigny,	116	117

ANNUNCIATION, ELIZABETH and JERSEY are known as Annunciation st., 6th from river, from junction Tchoupitoulas, 1st dist., to Calhoun, 6th dist.

ANNUNCIATION, ELIZABETH and JERSEY are known as Annunciation st., 6th from river, from junction Tchoupitoulas, 1st dist., to Calhoun, 6th dist.

	Rt.	Lft.
Delord,	17	18
Poeyfarre,	43	42
Calhope,	61	60
Gaennie,	89	90
Erato,	117	118
Thalia,	143	144
Melpomene,	167	170
Terpsichore,	189	190
Robin,	213	214
Race,	229	230
Orange,	263	264
Richard,	289	288
Market,	301	309
Felicity,	331	332
St. Mary,	359	360
St. Andrew,	393	392
Josephine,	419	418
Jackson,	449	448
Philip,	473	472
Soraparu,	495	494
First,	515	516
Second,	533	534
Third,	553	551
Fourth,	575	576
Washington avenue,	603	604
Sixth,	623	624
Seventh,	639	640
Eighth,	679	678
Ninth,	687	688
Harmony,	695	696
Pleasant,	701	702
Toledano,		

Louisiana avenue,	727	728
Delachaise	745	746
Aline,		
Foucher,		
Antonine,		
Amelia,	423	424
Peniston,	433	434
Gen. Taylor,	451	452
Austerlitz,	467	468
Constantinople,	483	484
Marengo,	501	502
Milan,	519	518
Berlin,	539	540
Napoleon avenue,	551	552

Jena,		
Cadiz,		
Valence,		
Bordeaux,		
Lyon,		
Upper Line,		
Robert,		
Soniat,		
Dufossat,		
Bellecastle,		
Valmont,		
Leontine,		
Peters avenue,		
Octavia,		
Joseph,		
Alabama,		
Nashville,		
Eleonore,		
State,		
Webster,		
Clay.		
Calhoun.		

ANNUNCIATION SQUARE, bounded by Race, Orange, Chippewa and Annunciation, 1st dist.

ANSON, 5th s. of Americus, from river e. to Hancock, McDonough.

ANTHONIA, from Monroe avenue to the lake, 3d dist.

ANTHONY, 9th n. of Carrollton avenue, from Canal to New Metairie road and re-commences at Monroe avenue and runs n. to the lake, 2d dist.

Customhouse,		
Bienville,		
Conti,		
St. Louis,		
Toulouse.		

ANTONINE, 4th w. of Louisiana avenue, from river to St. Charles avenue, 6th dist.

Front,		
Tchoupitoulas,		
Annunciation,		
Laurel,		
Constance,		
Magazine,		
Camp,		
Chestnut,		
Coliseum,		
Prytania,		
St. Charles avenue.		

APOLLO (see Carondelet).

ARABELLA, 16th w. of Napoleon avenue, from the river n. to Caliborne, 6th dist.

Preston,		
Market,		
Laurel,		
Constance,		
Magazine,		
Camp,		
Chestnut,		
Coliseum,		
Perrier,		
Prytania.		
Pitt,		
Jennet,		
Hurst,		
Thalia,		
St. Charles,		
Rampart,		
St. Patrick,		
St. David,		
Green,		
St. George,		
Long,		
Breslau,		
Victor,		
Leonie,		
Henry,		
Delord,		
Story,		
Bartholomew,		
Peters.		

ARCHITECT, bet. Chartres and Royal, from Port to St. Ferdinand, 3d dist.

ARCHITECT, from river to South Line, 2d above Upper Line, New Carrollton, 7th dist.

ARTS, 6th e. of Elysian Fields, from Lafayette avenue, at junction of St. Claude, to woods, 3d dist.

Marais,		
Urquhart,		
Villere,		
Robertson,		
Claiborne,		
Derbigny,		
Solidelle,		
Josephus,		
Celestine,		
Genius,		
Liberal,		
La Force,		
Virtue,		
Magistrate,		
Law,		
Florida Walk.		

ATHIS, 1st n. of Calhoun avenue, from Lafayette avenue w. to Bayou St. John, 3d dist.

ATLANTIC AVENUE, 2d, w. of Opelousas R. R., from boundary line to Jefferson Parish, 5th dist. (late Algiers).

	Rt.	Lft.
Patterson,	1	2
Thayre,	11	10
Peter,	35	36
Alix,	55	56
Eliza,	73	
Evelina,	97	96
Market	115	116
Jackson,	129	
Homer,	137	
Newton,		
Decatur,		
De Armas,		
Lapeyrouse,		
Socrates,		
Ptolemy,		

Common,	42	41	from Tchoupitoulas to St. Thomas, 1st dist.	Magazine, Camp, Chestnut, Coliseum, Perrier, Prytania, Pitt, St. Charles, Carondelet, Baronne, Dryades, Rampart, St. Patrick, St. David, Green, St. George, Freret, Locust, Magnolia, Clara, Willow, Derbigny, Roman, Prieur, Johnson, Galvez, Miro, Tonti, Rocheblave, Dolhonde.
Gravier,	70	71		
Perdido,	108	109		
North Poydras,	138	139	BELLECASTLE, 3d e. of Peters avenue, from river n. to Leonie, 6th dist.	
South Poydras,	144	145		
Lafayette,	178	177		
Girod,	206	205	Front, Levee, Annunciation, Laurel, Constance, Magazine, Camp, Chestnut, Coliseum, Perrier, Prytania, Pitt, Jennet, St. Charles avenue, Baronne, Dryades, Rampart, St. Patrick, Green, St. George, Long, Breslau, Victor, Leonie.	
Julia,	244	247		
Intercepted by New Canal, commences again at Clio.				
Clio,	324	325		
Erato,	350	351		
Thalia,	378	377		
Melpomene,	402	403		
Terpichore,	424	423		
Euterpe,	444	445		
Felicity,	456	455		
St. Andrew,	454	453		
Josephine,	478	477		
Jackson,	504	503		
Philip,	526	525		
First,	536	535		
Second,	552	551		
Third,	584	583		
Fourth,	592	593		
Washington avenue,	598	597		
Sixth,	620	619		
Seventh,	636	635		
Harmony,	646	645		
Toledano,	654	---		
Louisiana avenue.				
BAYOU ROAD, from North Rampart, 2d dist. ne. to Gentilly road, 3d dist.			BELL'S ALLEY, bet. Peters and Decatur, 3d dist.	BERNADOTTE, 7th w. of Carrollton avenue from Canal n. to New Metairie road, 2d dist., and from Canal s. to New Orleans Canal, 1st dist.
Derbigny, Roman, Prieur, Johnson, Galvez, Miro, Tonti, Rocheblave, Dolhonde, Broad, Gentilly road.			BENEFIT, 17th n. of and parallel with Claiborne, from St. Bernard avenue to Lower Line, 3d dist.	Customhouse, Bienville, Conti, St. Louis, Toulouse, New Metairie road, Canal, 1st dist., Gasquet, Palmyra, Banks, Baudin, D'Hemecourt,
BAYOU ST. JOHN, commences 8th n. of Broad and at Carondelet walk, thence north to the lake.			BENJAMIN, 1st s. of St. Charles avenue from Octavia w. to Calhoun, 6th dist.	
BEAUREGARD, from Marigny avenue to Lafayette avenue, 3d dist.			Joseph, Arabella, Hurstville, Eleonore, Bloomingdale, Webster, Clay, Calhoun.	
BELFAST, 3d n. of and parallel to Mobile, from Lower Line to Upper Line, 7th dist. (late Carrollton.)			BENJAMIN, 1st dist. (now Thalia).	BERNADOTTE, 15th nw. of Carrollton avenue, continuation of Lower Line from 12th to North Line, 7th dist. (late Carrollton.)
Lower Line, Burdette, Washington, Short, Carrollton avenue, Dublin, Madison, Cambronne, Jefferson, Leonidas, Monroe, Eagle, Jackson, Holly, Hamilton, Laurel Grove, Clay, Live Oak, Upper Line.			BENTON, 6th above U. S. Barracks, from St. Claude (Goodchildren) n. to woods, 3d dist.	Fourteenth, Forshey, Fifteenth, Edinburgh, Sixteenth, Sterlitz, Seventeenth, Dixon.
			Villere, Robertson, Claiborne, Derbigny, Solidelle, Josephine, Celestine, Genius, Liberal, LaForce, Virtue, Magistrate, L w, Florida walk.	BERNARD (see St. Bernard).
			BENTON (now Franklin), 4th dist.	BERTRAND, 3d w. of Claiborne, from Common s. to Lafayette, 1st dist.
			BERLIN, 1st e. of Napoleon avenue, from river n. to Broad, 6th dist.	Common, Gravier, Perdido, Poydras, Lafayette.
			Front, Levee, Annunciation, Constance,	BIENVENUE, 2d n. of river from Adams to U. S. Barracks, 3d dist.
				Adams, Gordon, Monroe, Hancock, Tricou.

BIENVILLE, 2d n. of Canal, from river to cemeteries, and from New Metairie road n. to lake, and known beyond Claiborne as BIENVILLE AVENUE, 2d and 3d dists.

Wells,		
Front,		
Clay,		
Peters,		
Clinton,		8
Decatur,	15	14
Chartres,	41	40
Exchange place,	53	54
Royal,	67	68
Bourbon,	93	94
Dauphine,	119	120
Burgundy,	145	146
Rampart,	167	168
Basin,	181	182
Franklin,	191	192
Liberty,	203	204
Marais,	225	224
Villere,	245	244
Robertson,	269	270
Claiborne,	287	290
Derbigny,	309	312
Roman,	335	336
Prieur,	359	360
Johnson,	283	282
Galvez,	409	404
Miro,	429	428
Tonti,	451	450
Rocheblave,	469	474
Dolhonde,	503	504
Broad,	529	530
White,	563	562
Dupre,		
Gayoso,		
Salcedo,		
Lopez,		
Rendon,		
Hagan avenue,		
Clark,		
Genois,		
Telemachus,		
Cortes,		
St. John,		
St. James,		
Carrollton avenue,		
Solomon,		
Napoleon,		
Alexander,		
Murat,		
Olympia,		
St. Patrick,		
Bernadotte,		
Anthony,		
Helena.		

Rt. Lt.

Gravier,
Perdido,
Poydras,
Lafayette.

BONNEVILLE, 5th w. of Paris, from Pleasure n. to the lake, 3d dist.

BORDEAUX, 4th w. of Napoleon avenue from river nw. to Upper Line, 6th dist.

Front,
Levee,
Annunciation,
Laurel,
Constance,
Magazine,
Camp,
Chestnut,
Coliseum,
Perrier,
Prytania,
Pitt,
St. Charles avenue,
Carondelet,
Baronne,
Dryades,
Rampart,
St. Patrick,
Upper Line.

BOREE, 7th s. of Claiborne, from Burtheville w. to Lower Line, 6th dist.

BOUDOUSQUIE, 2d e. of St. Charles avenue from Soniat to Joseph, 6th dist.

BOUNY, 1st e. of Canal street Ferry Landing from Patterson se. to Market 5th dist. (late Algiers.)

	Rt.	Lt.
Patterson,	1	2
Villere,	7	8
Delaronde,	17	18
Peter,	37	38
Alix,	73	74
Eliza,	95	96
Evelina,	109	110
Market,	—	—

BOURBON, 10th w. of River, from Canal e. to Esplanade, 2d dist., and from Esplanade n. to lake, 3d dist.

	Rt.	Lt.
Canal,	2	1
Customhouse,	26	25
Bienville,	50	49
Conti,	72	71
St. Louis,	96	95
Toulouse,	118	117
St. Peter,	144	143
Orleans,	156	155
St. Ann,	166	169
Dumaine,	194	195
St. Philip,	220	221
Ursulines,	244	245
Hospital,	268	269
Barracks,	292	293
Esplanade,	312	311
Peace,	328	—
Kerlerec,	—	335

Recommences at

Dauphine,	348	349
Burgundy,	374	377
Rampart,	398	401

St. Claude,	426	425
Marais,	452	453
Urquhart,	478	479
Villere,	502	503
Robertson,	528	531
Claiborne,	548	549
Derbigny,	577	578
Roman,	606	605
Prieur,	632	633

BRAINARD, 2d w. of St. Charles avenue from St. Andrew s. to Philip, 4th dist.

St. Andrew,	1	2
Josephine,	16	17
Jackson,	40	41
Philip,	74	75

BREEDLOVE, continuation of Terpsichore from St. John to State, 6th dist.

BRESLAU, 2d n. of St. George, from Toledano w. to boundary line, 6th dist.

Louisiana avenue,
Delachaise,
Amelia,
Peniston,
Gen. Taylor,
Marengo,
Milan,
Berlin,
Napoleon avenue,
Jena,
Cadiz,
Valence,
Upper Line,
Robert,
Soniat,
Dufossat,
Bellecastele,
Peters avenue,
Octavia,
Joseph,
Arabella,
Nashville,
Bloomingdale,
Clay,
Cahou.

BRICKYARD, 4th n. of Fair Grounds, from St. Bernard avenue w. to Bayou St. John, 3d dist.

St. Bernard avenue,
Swamp,
Sauvage,
Encampment,
Ducayet,
Sarabut,
Howe.

BRINGIER, 10th s. of Market, from the river e. to Sumner, McDonogh.

Jefferson,
Madison,
Monroe,

BLACKBERRY, 18th nw. of and parallel to Carrollton avenue, from South Line to North Line, 7th dist. (late Carrollton.)

South Line,
Colapissa,
Fourteenth,
Forshey,
Fifteenth,
Edinburgh,
Sixteenth,
Sterlitz,
North Line.

BLANCHE (see Marais).

BOLIVAR, 3d. w. of Claiborne, from Common s. to Lafayette, 1st dist.
Common,

Franklin,
Hancock,
Chestnut,
Elmira,
Pacific avenue,
Atlantic avenue,
Verret avenue,
Morgan's R. R.
Thaire avenue,
Le Bœuf avenue,
Canal avenue,
Webster avenue,
Washington,
Hendel,
Sumner.

BROAD, (now North Broad),
30th w. of River and 5th w. of
Galvez, from Canal, n. to
Marigny avenue, 2d and 3d
dists.

	Rt.	Lft.
Canal,	1	2
Customhouse	17	18
Bienville,	47	48
Conti,	63	64
Toulouse,	73	74

Carondelet walk,
St. Peter,
Orleans,
St. Ann,
Dumaine,
St. Philip,
Ursulines,
Hospital,
Belle Chasse,
Oak,
Barracks,
Esplanade,
St. John,
Washington,
Bayou road,
Columbus,
Laharpe,
Lape-rouse,
Onzaga,
Dabadie,
Aubry,
O'Reilly,
Castiglione,
St. Bernard avenue,
Bruxelles,
Warsaw,
Havana,
London avenue,
Marigny avenue,

Third,
Fourth,
Toledano,
Louisiana avenue,
Milan,
Berlin,
Napoleon avenue,
Jena,
Cadiz,
Upper Line.

**BROADWAY, 2d e. of Lower
Line, Carrollton, from river,
n. to woods, 6th dist.**

Front,
Water,
Lower Line,
Market,
Elizabeth,
Ferdinand,
Oliver,
Wall,
Esther,
Anna,
Louisa,
Ida,
Carrollton,
St. Charles,
Washington,
St. George,
Long,
Breslau,
Magnolia,
Oak,
Warsaw,
Warren,
Wapping,
Wandorf,
Rose,
Sauve,
Destrehan,
Miro,
Gayoso,
Canada,
Claiborne,
Yazoo,
Mobile.

**BROOKS, 8th n. of City Park,
from Bayou St. John, to Milne,
2d dist.**

**BROWN, 5th s. of the lake, from
Bayou St. John to Milne, 2d
dist.**

**BRUTUS, 1st s. of Monroe ave-
nue, from Lafayette avenue,
w. to Bayou St. John, 3d dist.**

**BRUXELLES, 1st e. of Paris
avenue, from St. Bernard ave-
nue n. to lake, 3d dist**

St. Bernard avenue,
Hope,
Duels.

**BURDETTE, or COLUMBUS,
3d se. of and parallel to Car-
rollton avenue, from river to
Lower Line, 7th dist. (late
Carrollton).**

	Rt.	Lft.
Levee,	1	2
DeArmas,	13	12
Macarty,	31	22
Commercial,	47	48
Pearl,	61	60

First,
Hampson,
Second,
Burthe,

Third,
Zimpel,
Fourth,
Plum,
Fifth,
Jeannette,
Sixth,
Green,
Seventh,
Cohn,
Eighth,
Cypress,
Ninth,
Napoleon,
Mobile or Tenth,
Nelson,
Eleventh,
Belfast,
Twelfth,
Princhar,
Thirteenth,
Colapissa,
Fourteenth.

**BURGUNDY, 12th w. of river
from Canal, 2d dist. ne. to
Columbus, and from Colum-
bus e. to lower limits 3d dist.**

	Rt.	Lft.
Canal,	2	1
Customhouse,	24	23
Bienville,	52	51
Conti,	76	75
St. Louis,	104	101
Tourlouse,	130	131
St. Peter,	158	157
Orleans,	170	169
St. Ann,	182	183
Dumaine,	210	209
St. Philip,	232	233
Ursulines,	256	257
Hospital,	278	279
Barracks,	308	307
Esplanade,	320	319
Kerlerec,	340	339
St. Anthony,	—	353
Bourbon,	384	383
Union,	410	411
Frenchmen,	432	433
Elysian Fields,	456	457
Marigny,	482	483
Mandeville,	508	507
Spain,	532	531
Washington,	560	559
Music,	—	585
Lafayette avenue,	586	—
Port,	608	609
St. Ferdinand,	634	633
Press,	648	649
Montegut,	684	685
Clouet,	730	729
Louisa,	766	767
Piety,	800	799
Desire,	812	813
Elmira,	839	838
Congress,	856	855
Independence,	870	—

Pauline,
Jeanna,
Bartholomew,
Mazant,
French,
Lesseps,
Poland,
Alexander,
Josephine,
Manuel,
Sister,
Jourdon,
Deslonde,
Tennessee
Reynes,

Forstall,
Lizardi,
Egania,
Andry,
Flood,
Caffin,
La Manche,
Charbonnet,
Adams,
Gordon,
Monroe,
Hancock,
Tricou.

BURKE, 1st n. of Claiborne,
from Upper Line to State, 6th
dist.

BURTHER, 3d n. of and parallel
to First, from Lower Line to
Monroe, 7th dist. (late Carroll-
ton).

Lower Line,
Clinton,
Hillary,
Adams,
Burdette,
Washington,
Short,
Carrollton avenue,
Dublin,
Madison,
Cambronne,
Jefferson,
Leonidas,
Monroe.

BUTLER, 6th s. of the lake,
from Bayou St. John, to Milne,
2d dist.

BYRON, 12th from river, com-
mencing at Upper Line, New
Carrollton, 7th dist.

CADIZ, 2d w. of Napoleon ave-
nue, from river, to Broad, 6th
dist.

Front,
Levee,
Annunciation,
Laurel,
Constance,
Magazine,
Camp,
Chestnut,
Coliseum,
Perrier,
Prytania,
Pitt,
St. Charles avenue,
Carondelet,
Baronne,
Dryades,
Rampart,
St. Patrick,
St. David,
Green,
St. George,
Freret,
Locust,
Magnolia,
Clara,
Willow,
Claiborne,
Derbigny,
Roman,
Prieur,
Johnson,
Galvez,
Miro,
Tonti,

Broad.

CAFFIN, 11th e. of the Convent
of the Ursulines, from the
river to the woods, 3d dist.

CALHOUN, 3d w. of State from
Levee, n. to boundary line,
6th dist.

Levee,
Preston,
Market,
Laurel,
Constance,
Magazine,
Camp,
Chestnut,
Coliseum,
Perrier,
Prytania,
Pitt,
Jennet,
Hurst,
Benjamin,
St. Charles avenue,
St. Patrick,
St. David,
Green,
St. George,
Long,
Breslau,
Victor,
Leonie,
Henry,
Delord,
Story,
Bartholomew,
Peters,
Hodge,
Miro,
Minturn,
York,
McKenna,
Howe,
Baldwin,
Hoffman,
McDonough.

CALHOUN AVENUE, n of and
parallel with St. James ave-
nue, from Bayou St. John to
Lafayette avenue, Millneburg.

CALLIOPE, Louisa and Du-
plantier are known as Calli-
ope, 10th s. of Canal, from riv-
er to woods, 1st dist.

	Rt.	Lft.
Water,	1	2
Delta,	5	4
Front,	15	14
Fulton,	21	20
Peters,	27	26
Commerce,	—	38
Tchoupitoulas,	47	46
Annunciation,	71	70
Constance,	97	96
Magazine,	119	118
Camp,	139	140
Prytania,		
St. Charles avenue,	167	164
Carondelet,	191	194
Baronne,	221	220
Dryades,	245	244
Rampart,	265	264
Franklin,	303	302
Liberty,	323	322
Howard,	343	342
Freret,	355	356
Locust,	409	408
Magnolia,	419	418
Clara,	—	430

Willow,
Claiborne,
Derbigny,
Roman,
Prieur,
Johnson,
Miro,
Tonti,
Rocheblave,
Dolhonde,
Broad,
Sixth,
Fifth,
Fourth,
Third,
Van Buren,
Second,
St. John,
Violet,
Lemon,
Marley avenue.

CALOPISSA, 25th nw. of First,
from Upper Line, to Marley
avenue, 6th dist.

Walnut,
Chestnut,
Broadway,
Marley avenue.

CAMBRONNE, 3d nw. of and
parallel to Carrollton avenue,
from river to parish boundary,
7th dist. (late Carrollton.)

Levee,
First,
Second,
Burthe,
Third,
Zimpel,
Fourth,
Plum,
Fifth,
Jeannette,
Sixth,
Green,
Seventh,
Cohn,
Eighth,
Cypress,
Ninth,
Napoleon,
Mobile or Tenth,
Nelson,
Eleventh,
Belfast,
Twelfth,
Princhar,
Thirteenth,
Colapissa,
Fourteenth,
Forshey,
Fifteenth,
Edinburgh,
Sixteenth,
Sterlitz,
Seventeenth,
Dixon,
Eighteenth,
Marks,
Shell road.

CAMP, 8th w. of river from
Canal to Greenville, 1st, 4th
and 6th dists.

	Rt.	Lft.
Canal,	1	2
Common,	23	22
Gravier,	43	44
Commercial place,	67	—
Natchez,	77	78
Poydras,	103	102

			Rt.	Lft.	
North,	115	116			Decatur,
Lafayette,	121	122			DeArmas,
South,	133	—		2	Lapeyrouse,
Girod,	147	148		3	Socrates,
Julia,	183	184		9	Ptolemy,
St. Joseph,	219	220		12	Lawrence,
Delord,	247	248		35	Bringier.
Poeyfarre,	267	268		30	
Calliope,	287	288		64	CANAL AVENUE (see Carroll-
Gaennic,	309	310		63	ton avenue, 7th dist. (late Car-
Clio,	313	—		69	rollton.)
Erato,	337	338		91	
Thalia,	357	368		90	CANONGE, 1st w. of eastern
Melpomene,	395	396		107	boundary, from U. S. Bar-
Terpsichore,	411	412		112	racks n. to woods, rear of 3d
Robin,	425	426		117	dist.
Race,	453	454		141	
Orange,	477	478		136	CARNOT, 2d s. of Monroe ave-
Felicity,	491	492		169	nue, from Lafayette avenue w.
St. Mary,	515	516		158	to Bayou St. John, 3d dist.
St. Andrew,	537	542		182	
Josephine,	565	566		189	CARONDELET, 10th w. of river
Jackson,	596	597		213	from Canal 1st dist. to St.
Philip,	619	620		225	Charles avenue and Soniat,
First,	643	644		212	6th dist.
Second,	667	668		235	
Third,	681	682		224	
Fourth,	711	712		247	
Washington avenue,	729	730		238	
Sixth,	761	762		263	
Seventh,	777	778		—	
Eighth,	795	796		260	
Harmony,	817	818		281	
Pleasant,	829	830		282	
Toledano,	837	838		301	
Louisiana avenue,				302	
Delachaise,				321	
Aline,	915	916		322	
Foucher,	929	930		341	
Antonine,	947	948		342	
Amelia,	983	984		365	
Peniston,	989	990		387	
Gen. Taylor,	1001	1002		407	
Ansterlitz,	1015	1016		402	
Constantinople,	1027	1028		439	
Marengo,	1035	1036		440	
Milan,				433	
Berlin,				454	
Napoleon avenue,				466	
Jena,				493	
Cadiz,				508	
Valence,				508	
Bordeaux,				523	
Lyon,				524	
Upper Line,				549	
Robert,				555	
Soniat,				—	
Dufossat,				573	
Bellecastle,					
Valmont,					
Leontine,					
Peters avenue,					
Octavia,					
Joseph,					
Arabella,					
Nashville,					
Eleonore,					
State,					
Webster,					
Clay,					
Calhoun,					
CANADA, 16th n. of First, from					
Walnut to Lower Line, 6th					
dist.					
Chestnut,					
Broadway,					
Pine,					
Lower Line.					
CANAL, dividing 1st and 2d					
Canals from river w. to limits.					
Water,					
Delta,					
Wells,					
Front,					
Fulton,					
Peters,					
Tchoupitoulas					
Magazine,					
Decatur,					
Dorsiere,					
Chartres,					
Camp,					
Exchange place,					
St. Charles,					
Royal,					
Bourbon,					
Carondelet,					
Dauphine,					
Baronne,					
Dryades,					
Burgundy,					
Rampart,					
Basin,					
Franklin,					
Liberty,					
Marais,					
Howard,					
Villere,					
Robertson,					
Claiborne,					
Derbigny,					
Roman,					
Prieur,					
Johnson,					
Galvez,					
Miro,					
Tonti,					
Rocheblave,					
Dolhonde,					
Broad,					
White,					
Dupre,					
Gayoso,					
Salcedo,					
Lopez,					
Rendon,					
Hagan avenue,					
Clark,					
Genois,					
Telemachus,					
Cortes,					
Pierce,					
Carrollton avenue,					
David,					
Solomon,					
Napoleon,					
Alexander,					
Murat,					
Olympia,					
St. Patrick,					
Bernadotte,					
Anthony,					
Helena,					
Virginia,					
LaSalle,					
Bridge,					
Comfort,					
Gross.					
CANAL AVENUE, 3d w. of					
Opelousas R. R. from river to					
boundary line of Jefferson					
Parish, 5th dist.					
Peter,					
Alix,					
Eliza,					
Evelina,					
Market,					
Jackson,					
Homer,					
Newton,					
Canal, 1st w. of eastern					
boundary, from U. S. Bar-					
racks n. to woods, rear of 3d					
dist.					
CARNOT, 2d s. of Monroe ave-					
nue, from Lafayette avenue w.					
to Bayou St. John, 3d dist.					
CARONDELET, 10th w. of river					
from Canal 1st dist. to St.					
Charles avenue and Soniat,					
6th dist.					
	Rt.	Lft.			
Canal,	1	2			
Common,	19	22			
Gravier,	35	36			
Union,	47	48			
Perdido,	63	64			
Poydras,	85	86			
Lafayette,	131	136			
Girod,	161	162			
Julia,	197	198			
St. Joseph,	237	—			
Delord,	247	248			
Calliope,	271	272			
Clio,	299	300			
Erato,	329	330			
Thalia,	355	356			
Melpomene,	373	374			
Terpsichore,	391	392			
Euterpe,	411	412			
Polymnia,	431	432			
Felicity,	447	448			
St. Mary,	463	464			
St. Andrew,	477	478			
Josephine,	503	504			
Jackson,	527	528			
Philip,	557	558			
First,	577	578			
Second,	595	596			
Third,	613	614			
Fourth,	631	632			
Washington avenue,	645	646			
Conery,	661	662			
Sixth,	677	678			
Seventh,	687	688			
Eighth,	713	714			
Harmony,	717	718			
Toledano,	737	738			
Louisiana avenue,	743	744			
Delachaise,	765	766			
Foucher,	807	808			
Amelia,	815	817			
Peniston,					
Gen. Taylor,	853	854			
Constantinople,	865	866			
Marengo,	887	888			
Milan,	897	898			
Berlin,					
Napoleon avenue,					
Jena,					
Cadiz,					
Valence,					987 988
Bordeaux,					
Upper Line,					
Robert,					
Soniat.					
CARONDELET BASIN, bound-					

ed by Toulouse, Basin, Franklin and Carondelet walk.

CARONDELET WALK, n. bank of Carondelet Canal and Basin from St. Claude to Bayou St. John, 2d dist.

	Rt.	Lft.
St. Claude,	9	10
Liberty,	31	32
Marais,	55	52
Villere,	75	76
Robertson,	95	96
Claiborne,	119	120
Derbigny,	139	---
Roman,	157	---
Pri-ur,	186	---
Johnson,	213	---
Galvez,	243	---
Miro,	249	---
Tonti,	283	---
Rochcblave,	321	---
Dolhoude,	325	---
Broad,	363	---
White,		
Dupre,		
Gayoso,		
Salcedo,		
Lopez,		
Rendon.		

CARROLL, 1st w. of Carondelet, from Poydras to Perdido, 1st dist.

CARROLLTON, 1st s. of First, from Walnut to Lower Line, 6th dist.
Chestnut,
Broadway,
Pine,
Lower Line.

CARROLLTON AVENUE, 14th w. of Broad from Canal 1st dist. to N. O. Canal, and from Canal to Metairie road, 2d dist.

Canal,
Gasquet,
Palmyra,
Banks,
Baudin,
D'Hemécourt,
Ulloa,
Common,
Gravier,
2d dist.,

Canal,
Cu-tomhouse,
Bienville,
Conti,
St. Louis,
Toulouse,
St. Peter,
Orleans,
St. Ann,
Dumaine,
St. Phillip,
Ursulines,
Metairie road.

CARROLLTON AVENUE (and known as Canal avenue), from river ne. to N. O. Canal, parallel to Lower Line, 7th dist. (late Carrollton).

Levee,
Commercial,
Pearl,
First,
Hampson,
Second,

Burthe,
Third,
Zimpel,
Fourth,
Plum,
Fifth,
Jeannette,
Sixth,
Green,
Seventh,
Cohn
Eighth,
Cypress,
Ninth,
Napoleon,
Mobile,
Nelson,
Eleventh,
Belfast,
Twelfth,
Princhar,
Thirteenth,
Colapissa,
Fourteenth,
Forshey,
Fifteenth,
Edinburgh,
ixteenth,
Sterlitz,
Seventeenth,
Dixon,
Eighteenth,
Shell road.

CASCALVA (see Royal).

CASS, 5th s. of the lake, from Bayou St. John to Orleans, 2d dist.

CASTIGLIONE, 10th n. of Esplanade, from Bayou road to St. Bernard avenue, 3d dist.

CATO, from Bayou St. John e. to Lafayette avenue.

CEDAR (see Howard).

CELESTE, 22d s. of Canal street, from Felicity e. to river, 1st dist.
Religious,
Tchoupitoulas,
Peters.

CELESTINE, 4th n. of Claiborne, from St. Bernard avenue e. to limits, 3d dist.

London avenue,
New Orleans,
Bernard,
Annette,
St. Anthony,
Bourbon,
Union,
Frenchmen,
Elysian Fields,
Marigny,
Mandeville,
Spain,
Washington,
Music,
Arts,
Painters,
Franklin avenue,
Lafayette avenue,
Port,
St. Ferdinand,
Press.
Montegut,
Clouet,

Louisa,
Piety,
Desire,
Elmira,
Congress,
Independence,
Pauline,
Jeanna,
Bartholomew,
Mazant,
French,
Lesseps,
Poland,
Alexander,
Josephine,
Manuel,
Tennessee,
Reynes,
Adams,
William,
Benton,
Gordon,
Monroe,
Hancock,
Tricou,
Petre,
Canonge.

CHARBONNET, 13th e. of the Convent of the Ursulines, from the river to the woods, 3d dist.

CHARTRES, 7th w. of river, from Canal n. to Frenchmen, thence e. to limits, 3d dist.

	Rt.	Lft.
Canal,	1	2
Customhouse,	30	31
Bienville,	58	57
Conti,	88	85
St. Louis,	114	115
Toulouse,	138	139
Jefferson,	125	---
St. Peter,	164	163
St. Ann,	192	191
Madison,	204	---
Dumaine,	206	207
St. Philip,	230	231
Ursulines,	270	269
Hospital,	294	293
Barracks,	320	319
Esplanade,	334	333
Peace,	---	355
Frenchmen,	370	369
Elysian Fields,	392	391
Marigny,	420	421
Mandeville,	446	445
Spain,	470	469
Washington,	---	491
Lafayette avenue,	492	---
Port,	514	513
St. Ferdinand,	532	535
Press,		
Montegut,	612	611
Clouet,	660	659
Louisa,	---	695
Piety,	---	709
Desire,		
Elmira,		
Congress,		
Independence,		
Pauline,		
Jeanna,		
Bartholomew,		
Mazant,		
French,		
Lesseps,		
Poland,		
Alexander,		
Josephine,		
Manuel,		

Sister,
Jourdon,
Deslonde,
Tennessee,
Reynea,
Forstall,
Lizardi,
Egania,
Andry,
Flood,
Caffin,
La Manche,
Charbonnet,
Adams,
Gordon,
Monroe,
Hancock,
Tricou.

CHESTERFIELD, 10th from river, commencing at Upper Line, near Carrollton, 7th dist.

CHESTNUT, bet. Camp and Coliseum, 4th dist. from Felicity s. to Calhoun 6th dist.

	Rt.	Lft.
St. Mary,	21	22
St. Andrew,	33	34
Josephine,	57	58
Jackson,	89	90
Philip,	105	106
First,	131	132
Second,	147	148
Third,	165	166
Fourth,	185	186
Washington avenue,	197	198
Sixth,	227	228
Seventh,	247	248
Eighth,	267	266
Harmony,	281	282
Pleasant,	297	298
Toledano,	303	304
Louisiana avenue,	317	318
Delachaise,	335	336
Aline,	347	346
Foucher,	363	362
Antonine,	375	374
Amelia,	379	378
Peniston,	401	400
Gen. Taylor,	417	418
Austerlitz,	425	426
Constantinople,	439	438
Marengo,		
Milan,		
Berlin,		
Napoleon avenue,		
Jena,		
Cadiz,		
Valence,		
Bordeaux,		
Lyon,		
Upper Line,		
Robert,		
Soniat,		
Dufossat,		
Bellecastle,		
Valmont,		
Leontine,		
Peters avenue,		
Octavia,		
Joseph,		
Alabama,		
Nashville,		
Eleonore,		
State,		
Webster,		
Clay,		
Calhoun.		

CHESTNUT, 3d e. of Lower

Line, from the river n. to woods, 6th dist.
Front,
Water,
Lower Line,
Market,
Elizabeth,
Ferdinand,
Oliver,
Wall,
Esther,
Anna,
Louisa,
Ida,
Carrollton,
First, or St. Charles avenue,
Washington,
Second,
Burthe,
Third,
Magnolia,
Oak,
Warsaw,
Warren,
Wapping,
Wandorf,
Rose,
Sauve,
Destrehan
Miro,
Gayoso,
Canada,
Yazoo,
Mobile,
Nelson,
Eleventh.

CHESTNUT, 5th, w. of Opelousas R. R. from river to woods, 5th dist. (late Algiers).

	Rt.	Lft.
Patterson,	1	2
Peter,	61	62
Alix,	87	88
Eliza,	111	112
Evelina,	153	154
Market,	173	174
Jackson,	185	--
Homer,		
Newton,		
Decatur,		
DeArmas,		
Lapeyrouse,		
Socrates,		
Ptolemy,		
Lawrence,		
Bringier.		

CHILD, 16th, s. of McDonogh avenue, from Franklin to Hancock, 5th dist.

CHIPPEWA, bet. Annunciation and St. Thomas. from Melpomene, 1st dist. to Aline, 6th dist.

	Rt.	Lft.
Terpsichore,		
Robin,		
Rice,		
Orange,	121	122
Richard,	145	146
Market,	171	172
Felicity,	199	200
St. Mary,	225	226
St. Andrew,	227	228
Josephine,	279	280
Jackson,	305	306
Philip,	333	334
Soraparua,	353	354
First,	369	370
Second,		

Third,	397	398
Fourth,	415	414
Washington avenue,	433	434
Sixth,	465	466
Seventh,	485	486
Eighth,	517	518
Ninth,	527	528
Harmony,	541	542
Pleasant,	563	564
Toledano,	571	572
Louisiana avenue,	651	652
Delachaise.		

CHOCTAW, 2d n. of Claiborne, from Foucherville to Lower Line, 6th dist.

CHURCH (late St. Mary and late St. Francis), 8½ w. of the river, from Poydras to Julia, 1st dist.

CHURCH, 2d s. of Canal St. Ferry landing, from the river se. to Market, 5th dist. (late Algiers).

Peter,
Alix,
Eliza.

CLAIBORNE (now North Claiborne), 20th w. of River from Canal n. to St. Bernard avenue, thence e. to limits, 2d and 3d dists.

	Rt.	Lft.
Canal,	2	1
Customhouse,	26	25
Bienville,	48	47
Conti,	72	71
St. Louis,	94	93
Toulouse,	124	123
Carondelet walk,	128	127
St. Peter,	142	141
Orleans,	144	145
St. Ann,	156	155
Dumaine,	182	181
St. Phillip,	210	209
Ursulines,	234	233
Hospital,	--	255
Bayou road,	264	267
Espanade,	302	301
Kerlerec,	326	325
Columbus,	354	353
Laharpe,	380	379
Lapeyrouse,		
St. Bernard avenue,	400	399
New Orleans,		
St. Bernard,	--	435
Annette,	472	471
St. Anthony,	486	483
Bourbon,	514	513
Union,	534	533
Frenchmen,	584	583
Elysian Fields,	--	597
Marigny,		
Mandeville,		
Spain,		
Washington,		
Music,		
Arts,		
Painters,		
Lafayette avenue,		
Port,		
St. Ferdinand,		
Press,		
Montegut,		
Clouet,		
Louisa,		
Pietv,		
Desire,		
Elmira,		

Congress,
Independence,
Pauline,
Jeanna,
Bartholomew,
Mazant,
French,
Lesseps,
Poland,
Alexander,
Josephine,
Manuel,
Tennessee,
Reynes,
Adams,
Gordon,
Monroe,
Hancock,
Tricou.

CLAIBORNE (now South Clai-
borne,) 20th w. of river, 1st,
4th and 6th dists. from Canal
street, to Lower Line, 6th dist.

	Rt.	Lft.
Canal,	2	1
Gasquet,	20	19
Palmyra,	40	39
Common,	76	75
Gravier,	104	103
Perdido,	122	121
North Poydras,	142	141
South Poydras,	144	143
Lafayette,	190	189
Cypress,	198	197
Julia,	214	215
New Shell road, Euphrosine, Calliope, Clio, Erato, Thalia, Melpomene, Felicity, St. Andrew, Josephine, Jackson, Philip, First, Second, Third, Fourth, Washington avenue, Sixth, Toledano, Louisiana avenue, Delachaise, Peniston, Gen. Taylor, Milan, Berlin, Napoleon avenue, Jena, Cadiz, Upper Line, Robert, Soniati, Peters avenue, Octavia, Joseph, Alabama, Nashville, State, Clay, Calhoun, Walnut, Chestnut, Broadway, Pine, Lower Line.		

CLARA, 12th w. of St. Charles,

from Gravier s. to State, 1st,
4th and 6th dists.

	Rt.	Lft.
Perdido,	134	135
Poydras,	161	160
South Poydras,	165	166
Lafayette,	181	180
Cypress,	208	209
Julia,	230	231
Delord, Euphrosine, Calliope,	250	251
Clio,	271	269
Erato,	292	293
Thalia,	314	315
Melpomene, Felicity, St. Andrew, Josephine, Jackson, Philip, First, Second, Third, Fourth, Washington avenue, Sixth, Toledano, Louisiana avenue, Delachaise, Amelia, Peniston, Gen. Taylor, Marengo, Milan, Berlin, Napoleon avenue, Jena, Cadiz, Valence, Upper Line, Robert, Soniati, Peters avenue, Octavia, Alabama, Nashville, State.	329	

CLARK (now South Clark), 1st
w. of Hagan avenue, from
Canal s. to Melpomene, 4th
dist.

Gasquet,
Palmyra,
Banks,
Baudin,
D'Hemecourt,
Common,
Gravier,
Perdido,
Orleans Canal,
Minerva,
Juno,
Venus,
Euphrosine,
Felicity,
Calliope,
Clio,
Erato,
Thalia,
Melpomene.

CLARK (now North Clark), 1st
w. of Hagan avenue, from
Canal n. to Bayou St. John,
2d dist.

Customhouse,
Bienville,
Conti,
St. Louis,
Toulouse.

CLAY, 2d n. of Metairie road,
from City Park to Bayou St.
John, 2d dist.

CLAY, bet. Front and Peters,
from Customhouse to St. Ann,
2d dist.

Bienville,
Conti,
St. Louis,
Toulouse,
Jefferson,
St. Peter,
St. Ann.

CLAY, 12th nw. of and parallel
to Carrollton avenue, from
Upper Line and Mobile street
to North Line, 7th dist. (late
Carrollton).

Mobile,
Nelson,
Eleventh,
Belfast,
Twelfth,
Princhar,
Thirteenth,
Colapissa,
Fourteenth,
Forshey,
Fifteenth,
Edinburgh,
Sixteenth,
Sterlitz,
Seventeenth,
Dixon,
Eighteenth,
Marks,
North Line.

CLAY (see Henry Clay ave-
nue, 6th dist.).

CLAY SQUARE, bet. Second
and Third, Chippewa and An-
nunciation, 4th dist.

CLEMENS, 2d n. of City Park,
from Bayou St. John to Milne,
2d dist.

CLINTON, bet. Peters and De-
catur, from Customhouse to
Bienville, 2d dist.

CLINTON, 6th se. of and paral-
lel to Carrollton avenue, from
river to Lower Line, 7th dist.,
late Carrollton.

	Rt.	Lft.
Levee,	1	2
Esther,	23	2
Ann,	37	38
DeArmas,	51	52
Macarty,	69	70
Commercial,	85	86
Pearl, First, Hampson, Second, Burthe, Third, Zimpel, Fourth, Plum, Fifth.		

CLIO, 11th s. of Canal, from
Camp w. to Clark, 4th dist.

	Rt.	Lft.
Camp,	126	127

Prytania,	132	133
St. Charles,	152	153
Carondelet,	170	171
Baronne,	186	187
Dryades,		
Rampart,		
Basin,		
Franklin,	274	275
Liberty,		
Howard,		
Freret,		
Locust,		
Magnolia,	386	387
Clara,	408	409
Willow,	450	451
Claiborne,		
Derbigny,		
Roman,		
Prieur,		
Johnson,		
Galvez,		
Miro,		
Tonti,		
Rocheblave,		
Dolhonde,		
Broad,		
Sixth,		
Fifth,		
Fourth,		
Van Buren,		
Third,		
Second,		
St. John avenue,		
Clark.		

CLOUET, 6th e. of Lafayette avenue, from river n. to woods, 3d dist.

Rt. Lt.

Levee,		
Chartres,		
Royal,	57	58
Dauphine,	77	78
Burgundy,	95	96
Rampart,	113	114
St. Claude,	141	142
Marais,	167	158
Urquhart,		
Villere,		
Robertson,		
Claiborne,		
Derbigny,		
Solidelle,		
Josephine,		
Celestine,		
Genius,		
Liberal,		
La Force,		
Virtue,		
Magistrate,		
Law,		
Florida walk,		
Industry,		
Agriculture,		
Abundance,		
Treasure,		
Beneft,		
Humanity,		
Pleasure,		
Ne-plus-ultra.		

COCULUS, 3d s. of Claiborne from Upper Line to State, 6th dist.

COFFEE (See Dryades.)

COHN, 13th ne. of and parallel to First, from Lower Line to Upper Line, 7th dist., (late Carrollton.)
Lower Line,

Hillary,
Adams,
Burdette,
Washington,
Short,
Carrollton avenue,
Dublin,
Madison,
Cambronne,
Jefferson,
Leonidas,
Monroe,
Eagle,
Jackson,
Holly,
Hamilton,
Upper Line.

COLAPISSA, 7th n. of and parallel to Mobile, from Lower Line to South Line, 7th dist. (late Carrollton).

Lower Line,
Burdette,
Washington,
Short,
Carrollton avenue,
Dublin,
Madison,
Cambronne,
Jefferson,
Leonidas,
Monroe,
Eagle,
Jackson,
Holly,
Hamilton,
Laurel Grove,
Clay,
Live Oak,
Livingston,
Bernadotte,
Upper Line.

COLISEUM, 2d e. of St. Charles avenue, from Melpomene, 1st dist. s. to Calhoun, 6th dist.

Rt. Lt.

Terpsichore,		
Euterpe,	19	20
Polymnia,	29	30
Urania,	41	—
Felicity,	51	52
St. Mary,	66	67
St. Andrew,	73	74
Josephine,	99	100
Jackson,	115	116
Philp,	139	140
First,	163	164
Second,	181	182
Third,	211	212
Fourth,	219	220
Washington avenue,	235	236
Sixth,	261	262
Seventh,	283	284
Eighth,	297	298
Harmony,	309	310
Pleasant,	321	322
Toledano,	329	330
Louisiana avenue,	363	364
Delachaise,		
Aline,		
Foucher,		
Antonine,	433	434
Amelia,	437	438
Peniston,	445	446
Gen. Taylor,	451	452
Austerlitz,		
Constantinople,		
Marengo,		
Milan,		

Berlin,
Napoleon avenue,
Jena,
Cadiz,
Valence,
Bordeaux,
Lyon,
Upper Line,
Robert,
Soniat,
Dufossat,
Bellecaatle,
Valmont,
Leontine,
Peters avenue,
Octavia,
Joseph,
Arabella,
Nashville,
Eleonore,
State,
Webster,
Clay,
Calhoun.

COLISEUM SQUARE, junction of Camp and Coliseum, bet. Melpomene and Euterpe, 1st dist.

COLUMBLA, 4th n. of Edinburgh avenue, from Lafayette avenue w. to Bayou st. John, 3d dist.

COLUMBUS, 2d n. of Esplanade, from Rampart w. to Gently road, 3d dist.

Rt. Lt.

Rampart,	1	2
St. Claude,	21	20
Marais,	53	52
Villere,	89	88
Robertson,	103	102
Claiborne,	123	122
Derbigny,	145	144
Roman,	163	162
Prieur,	191	190
Johnson,	215	214
Galvez,	237	236
Miro,	251	250
Tonti,	287	—
Rocheblave,	295	294
Dolhonde,	301	—
Broad,		
White.		

COLUMBUS, 2d n. of Amerluc, from river to Hancock, McDonogh.

Jefferson,
Madison,
Monroe,
Franklin,
Hancock.

COMMERCE, bet. Peters and Tchoupitoulas, from Poydras to St. Joseph, 1st dist.

Rt. Lt.

Poydras,	1	2
Lafayette,	23	24
Girod,	51	52
Notre Dame,	71	72
Julia,	85	86
St. Joseph.	119	120

COMMERCIAL, 2d sw. of and parallel to 1st, from Lower Line to Canal or Carrollton avenue, 7th dist. (late Carrollton.)

Lower Line,
Millaudon,
Clinton,
Hillary,
Adams,
Burdette,
Washington,
Huso,
Short,
Carrollton or Canal avenue,

COMMERCIAL PLACE, 2½ s.
of Canal st., bet. Gravier and
Poydras, from Camp to St.
Charles, 1st dist.

	Rt.	Lft.
Camp,	2	1
St. Charles,	32	31

COMMON, 1st s. of Canal st.,
from river w. to limits, 1st
dist.

	Rt.	Lft.
Front,	—	10
Fulton,	35	34
Peters,	43	44
Tchoupitoulas,	49	50
Magazine,	79	80
Camp,	109	110
St. Charles,	139	140
Carondelet,	171	170
Baronne,	201	198
Dryades,	221	222
Rampart,	235	234
Basin,	253	252
Franklin,	257	268
Liberty,	285	290
Howard,	301	306
Freret,	323	—
Locust,	—	388
S. Robertson,	341	—
Magnolia,	351	358
Claiborne,	359	362
Derbigny,	377	380
St. Jane,	—	398
Roman,	399	—
Bolivar,	—	420
Prieur,	419	—
Johnson,	443	446
Galvez,	455	454
Miro,	481	480
Tonti,	493	492
Rocheblave,	509	508
Dolhoude,	529	530

St. Claude,
Marais,
Urquhart,
Villere,
Robertson,
Claiborne,
Derbigny,
Solidelle,
Josephine,
Celestine,
Genius,
Liberal,
La Force,
Virtue,
Magistrate,
Law,
Florida walk.

CONRAD, 8th s. of the lake
from Bayou St. John, to Milne
2d dist.

CONERY, bet. Washington ave-
nue and Sixth, from St. Charles
avenue to Prytania, 4th dist.

CONSTANCE, 6th w. of river,
formerly Foucher, from Poy-
dras, s. to Calliope, 1st dist.
recommences at Calliope, s.
to Calhoun, 6th dist.

	Rt.	Lft.
Poydras,	1	2
Lafayette,	25	26
Girod,	51	52
Julia,	95	96
St. Joseph,	133	134
Delord,	155	156
Poeyfarre,	169	172
Calliope,	193	194

Recommences at

Gaiennie,	19	18
Erato,	49	50
Thalia,	77	78
Melpomene,	101	102
Terpsichore	125	126
Robin,	145	146
Race,	169	170
Orange,	193	194
Richard,	215	216
Felicity,	235	236
St. Mary,	265	266
St. Andrew,	283	284
Josephine,	317	318
Jackson,	337	336
Philip,	365	364
First,	413	412
Second,	431	432
Third,	449	450
Fourth,	463	464
Washington avenue,	489	490
Sixth,	527	528
Seventh,	543	542
Eighth,	562	563
Ninth,	581	582
Harmony,	589	588
Pleasant,	611	612
Toledano,	621	620
Louisiana avenue,	643	642
Delachaise,	647	654
Aline,	651	662
Foucher,	667	678
Antonine,	682	681
Amelia,	695	694
Peniston,	709	708
Gen. Taylor,	725	724
Austerlitz,	733	732
Constantinople,	745	744
Marengo,	757	756

Napoleon avenue,

Jena,
Cadiz,
Valence,
Bordeaux,
Lyon,
Upper Line,
Robert,
Soniata,
Dufossat,
Bellecastle,
Valmont,
Leontine,
Peters avenue,
Octavia,
Joseph,
Alabama,
Nashville,
Eleonore,
State,
Webster,
Clay,
Calhoun.

CONSTANTINOPLE, 10th w.
of Louisiana avenue from the
river to Rampart, 6th dist.

Front,
Levee,
Annunciation,
Laurel,
Constance,
Magazine,
Camp,
Chestnut,
Coliseum,
Perrier,
Prytania,
Pitt,
St. Charles,
Carondelet,
Baronne,
Dryades,
Rampart.

CONTI, 3d n. of Canal from
river w. to cemeteries, 2d
dist., and recommences at
New Metairie road and runs
to the lake, 3d dist.

	Rt.	Lft.
Front,	1	2
Clay,	7	8
Peters,	17	18
Decatur,	—	—
Chartres,	35	36
Exchange al.,	—	—
Royal,	53	54
Bourbon,	81	84
Dauphine,	111	110
Burgundy,	135	136
Rampart,	161	162
Basin,	171	172
Franklin,	—	182
Liberty,	193	194
Marais,	215	216
Villere,	237	238
Robertson,	257	258
Claiborne,	279	280
Derbigny,	299	300
Roman,	323	324
Prieur,	347	348
Johnson,	371	372
Galvez,	393	394
Miro,	413	412
Tonti,	441	440
Rocheblave,	465	468
Dolhoude,	493	494
Broad,	521	522
White,	549	552
Dupre,	—	—
Gayoso,	—	—
Salcedo,	—	—

CONDE, see Chartres.

CONGRESS, 11th e. of Lafay-
ette avenue, from river n. to
woods.

Levee,
Chartres,
Royal,
Dauphine,
Burgundy,
Rampart,

Lopez,
Rendon,
Hagan avenue.

COOPER, 6th from River, com-
mencing at Upper Line. New
Carrollton, 7th dist.

COPERNICUS, 1st s. of Amer-
icus, from river to Hancock,
McDonogh.

CORTES, (now South Cortes),
4th w. of Hagan avenue from
Canal s. to New Canal, 1st
dist.

Gasquet,
Palmyra,
Banks,
Baudin,
D'Hemecourt,
Ulloa,
Common,
Gravier,
Perdido.

CORTES (now North Cortes),
4th w. of Hagan avenue from
Canal, n. to Bayou St. John,
2d dist.

Customhouse,
Bienville,
Conti,
St. Louis,
Toulouse.
St. Peter,
Orleans,
St. Ann,
Dumaine,
St. Philip,
Ursulines.

CORWIN, 3d n. of City Park
from Bayou St. John to Milne,
2d dist.

COTTON PRESS (see Press),
3d dist.

CRAPS (see Burgundy).

CRITTENDEN, 4th n. of City
Park, from Bayou St. John to
Milne, 2d dist.

CROSSMAN, 1st n. of Canal,
from river to Peters, 2d dist.
Water,
Wells,
Front,
Peters.

CUSTOMHOUSE, 1st n. of Can-
nal, from river w. to New
Metairie road, 2d dist., thence
n. to the lake, 3d dist.

Water,		
Wells,		
Front,	1	2
Clay,	19	—
Peters,	25	26
Clinton,	29	30
Decatur,	41	42
Dorsiere,	—	50
Chartres,	69	70
Exchange place,	83	84
Royal,	97	98
Bourbon,	119	120
Dauphine,	145	146
Burgundy,	171	172
Rampart,	193	194

Basin,	199	200
Franklin,	215	216
Liberty,	227	228
Marais,	249	250
Villere,	271	272
Robertson,	241	290
Claiborne,	313	312
Derbingy,	335	336
Roman,	359	360
Prieur,	385	386
Johnson,	411	412
Galvez,	431	432
Miro,	455	454
Tonti,	475	480
Rocheblave,	493	496
Dolhonde,	521	522
Broad,	557	—
White,		
Dupre,		
Gayoso,		
Salcedo,		
Lopez,		
Rendon,		
Hagan avenue.		

CYPRESS, 1st s. of Lafayette,
from Liberty to Prieur, 1st
dist.

CYPRESS, 15 n. of and parallel
to First, from Lower Line to
Upper Line, 7th dist. (late
Carrollton).

Lower Line,
Hillary,
Adams,
Burdette,
Washington,
Short,
Carrollton avenue,
Dublin,
Madison,
Cambronne,
Jefferson,
Leonidas,
Monroe,
Eagle,
Jackson,
Holly,
Hamilton,
Laurel Grove,
Upper Line.
Liberty,
Cedar,
Locust,
Magnolia,
Clara,
Willow,
Claiborne,
Debigny,
Bolivar,
Bertrand,
Prieur.

DABADIE, 6th n. of Espla-
nade, from St. Bernard avenue
w. to Gentilly road, 3d dist.

Galvez,
Miro,
Tonti,
Rocheblave,
Dolhonde,
Broad,
White,
Dupre,
Gayoso,
Gentilly road.

DAUPHINE, 11th w. of river,
from Canal n. to Kerlerec,
thence e. to limits, 2d and 3d
dists.

Canal,	Rt.	Lft.
Customhouse,	2	1
Bienville,	24	23
Conti,	52	49
St. Louis,	76	75
Toulouse,	100	99
St. Peter,	128	127
Orleans,	156	155
St. Ann,	168	167
Dumaine,	182	181
St. Philip,	208	207
Ursulines,	234	233
Hospital,	260	259
Barracks,	284	283
Esplanade,	310	307
Kerlerec,	326	327
Bourbon,	348	349
Union,	368	369
Frenchmen,	394	397
Elysian Fields,	424	423
Marigny,	444	443
Mandeville,	472	471
Spain,	498	497
Washington,	524	523
Lafayette avenue,	548	547
Port,	564	565
St. Ferdinand,	584	585
Press,	610	611
Montegut,	668	667
Clouet,	708	709
Louisa,	754	753
Piety,	776	775
Desire,	800	799
Elmira,	820	819
Congress,	840	839
Independence,	854	853
Pauline,		
Jeanna,		
Bartholomew,		
Mazant,		
French,		
Lesseps,		
Poland,		
Alexander,		
Josephine,		
Manuel,		
Sister,		
Jourdon,		
Deslonde,		
Tennessee,		
Reynes,		
Forstall,		
Lizardi,		
Egania,		
Andry,		
Flood,		
Caffin,		
La Manche,		
Charbonnet,		
Adams,		
Gordon,		
Monroe,		
Hancock,		
Tricou.		

DAVID, bet. Carrollton avenue
and Solomon. from Canal to
Metairie road, 2d dist.

Customhouse,
Bienville,
Conti,
St. Louis,
Toulouse,
St. Peter,
Orleans,
St. Ann,
Dumaine,
St. Philip,
New Metairie road.

DAVIDSON'S ROW, es. Caron-

delet, bet. Poydras and Lafayette.			Valette, Chestnut, Elmira avenue, Pacific avenue, Atlantic avenue, Verret avenue, Opelousas R. R., Thayre avenue, Le Boeuf avenue, Canal avenue, Webster avenue, Washington, Hende,. Sumner.	- 76 93 -	DELERY, 1st n. of Lower Line from the river to the woods, 3d dist.	
DAWNS, 11th s. of the lake from Bayou St. John to Milne, 2d dist.			DEERS, 10th e. of Elysian Fields, from junction of La- fayette avenue and Virtue n. to lake, 3d dist. Magistrate, Law, Florida Walk,		DELORD, 8th s. of Canal, from river w. to Broad, 1st dist. Rt. Lt.	
DeARMAS, 5th s. of Market, from river e. to limits, 5th dist. (late Algiers).	Rt.	Lft.	DEACHAISE, 1st, s. of Lou- isiana avenue from river n. to Miro, 6th dist. Front, Levee, Chippewa, Annunciation, Laurel, Constance, Magazine. Camp, Chestnut, Coliseum, Prytania, St. Charles avenue, Carondelet, Baronne, Dryades, Rampart, St. Patrick, St. David, Green, St. George, Freret, Locust, Magnolia, Clara, Willow, Claiborne, Derbigny, Roman, Prieur, Johnson, Galvez, Miro.		Water, Delta, Front, Fulton, Peters, Commerce, Tchoupitoulas, Constance, Magazine, Camp, St. Charles, Carondelet, Baronne, Dryades, Rampart, Franklin, Liberty, Howard, Freret, Locust, Magnolia, Clara, Willow, Claiborne, Derbigny, Roman, Prieur, Johnson, Galvez, Miro, Touti, Rocheblave, Dolhonde, Broad.	
Jefferson, Madison, Monroe, Franklin, Hancock, Chestnut, Elmira avenue, Pacific avenue, Atlantic avenue, Verret avenue, Opelousas R. R. Thayre avenue, Le Boeuf avenue, Canal avenue, Webster avenue, Washington, Hende,. Sumner.	1 19 39 61	2 20 40 62	DELACHAISE, 1st, s. of Lou- isiana avenue from river n. to Miro, 6th dist. Front, Levee, Chippewa, Annunciation, Laurel, Constance, Magazine. Camp, Chestnut, Coliseum, Prytania, St. Charles avenue, Carondelet, Baronne, Dryades, Rampart, St. Patrick, St. David, Green, St. George, Freret, Locust, Magnolia, Clara, Willow, Claiborne, Derbigny, Roman, Prieur, Johnson, Galvez, Miro, Touti, Rocheblave, Dolhonde, Broad.		DELORD, 1st s. of Claiborne from Upper Line w. to Cal- houn, 6th dist. Robert, Soni,at, Peters avenue, Octavia, Alabama, Nashville, State, Clav, Calhoun.	
DeARMAS, 4th sw. of and par- allel to First from Lower Line to Burdette, 7th dist. (late Carrollton).	Rt.	Lft.	DECATUR, late Victory and Old Levee, 5th w. of river, from Canal n. to Esplanade, 2d dist. thence e. to St. Ferdin- and, 3d dist.		DELTA, 2d w. of river from Canal s. to St. Joseph, 1st dist. Rt. Lt.	
Lower Line Millaudon, Clinton, Hillary, Adams, Burdette,	1 19 33 53 77	2 20 34 54 78	DECATUR, 4th s. of Market, from river e. to limits, 5th dist. (late Algiers).		DELARONDE, 3d n. of river from Adams to U. S. Hospital, 3d dist. Adams, Gordon, Monroe, Hancock, Tricou.	
Canal, Customhouse, Bienville, Conti, St. Louis, Toulouse, Jefferson, St. Peter, St. Ann, Madison, Dumaine, St. Philip, Ursulines, Hospital, Barracks, Esplanade, Frenchmen, Elysian Fields Marigny, Mandeville, Spain, Lafayette avenue, Port, St. Ferdinand,	Rt.	Lft.	DECATUR, 4th s. of Market, from river e. to limits, 5th dist. (late Algiers).		DELARONDE, 2d se. of Canal Street Ferry landing, from river ne. to Vallette, 5th dist. (late Algiers).	
Jefferson, Madison, Monroe, Franklin, Verret,	1 19 41 59 75	2 18 40 60 74	DECATUR, 4th s. of Market, from river e. to limits, 5th dist. (late Algiers).	Rt.	Lft.	DELARONDE, 2d se. of Canal Street Ferry landing, from river ne. to Vallette, 5th dist. (late Algiers).
				1 19 39 59 75	2 18 38 60 80 116 132	Canal, Gasquet, Palmyra, Common, Gravier, Perdido, Lafayette, Girod, Julia,

New Shell road,
Euphrosine,
Calliope,
Clio,
Erato,
Thalia,
Melpomene,
Josephine,
Jackson,
First,
Second,
Third,
Fourth,
Washington avenue,
Toledano,
Louisiana avenue,
Delachaise,
Gen. Taylor,
Milan,
Berlin,
Napoleon avenue,
Jena,
Cadiz,
Upper Line.

DERBIGNY (now North Derbigny), 21st n. of river, and 1st w. of Claiborne, from Canal n. to St. Bernard avenue and thence e. to Lower Line, 3d dist.

	Rt.	Lft.
Canal,	2	1
Customhouse,	26	25
Bienville,	46	45
Conti,	72	71
St. Louis,	92	91
Toulouse,	114	113
Carondelet Walk,	116	115
St. Peter,	130	129
Orleans,	140	139
St. Ann,	152	151
Dumaine,	178	177
St. Philip,	204	203
Ursulines,	230	229
Hospital,	252	251
Bayou road,	266	265
Esplanade,	288	287
Kerlerec,	326	325
Columbus,	342	341
Laharpe,	368	367
Lapeyrouse,	388	387
St. Bernard avenue, New Orleans, St. Bernard, Annette, St. Anthony, Bourbon, Union, Frenchmen, Elysian Fields, Marigny, Mandeville, Spain, Washington, Music, Arts, Painters, Lafayette avenue, Port, St. Ferdinand, Press, Montegut, Clouet, Louisa, Piety, Desire, Elmira, Congress, Independence, Pauline, Jeanna,		

Bartholomew,
Mazant,
French,
Lesseps,
Poland,
Alexander,
Josephine,
Manuel,
Tennessee,
Reynes,
Adams,
Gordon,
Monroe,
Hancock,
Tricou.

DESIRE, 9th e. of Lafayette avenue from river n. to woods, 3d dist.

Levee,
Chartres,
Royal,
Dauphine,
Burgundy,
Rampart,
St. Claude,
Marais,
Urquhart,
Villere,
Robertson.
Claiborne,
Derbigny,
Solidelle,
Josephine,
Celestine,
Genius,
Liberal,
La Force,
Virtue,
Magistrate,
Law,
Florida walk.

DESLONDE, 3d e. of the Convent of the Ursulines, from the river to the woods, 3d dist.

DESTREHAN, 13th n. of St. Charles avenue, from Walnut w. to Lower Line. 6th dist.
Chestnut,
Broadway,
Pine,
Lower Line.

DETER, 6th w. of Paris, from Pleasure n. to the lake, 3d dist.

D'HEMECOURT, 5th s. of Canal, from junc. Common and Lopez w. to New Canal, 1st dist.

Rendon,
Hagan avenue,
Clark,
Genois,
Telemachus,
Cortes,
St. John,
St. James,
Carrollton avenue,
Solomon,
Napoleon,
Alexander,
Murat,
Olympia,
St. Patrick,
Bernadotte.

DIVISION, bet. Rousseau and

St. Thomas, from First to Second, 4th dist.

DIXON, 15th n. of Mobile, from North Line to parish boundary, 7th dist. (late Carrollton).

Lower Line,
Short,
Carrollton avenue,
Dublin,
Madison,
Cambronue,
Jefferson,
Leonidas,
Monroe,
Eagle,
Jackson,
Holly,
Hamilton,
Laurel Grove,
Clay,
Live Oak,
Livingston,
Bernadotte,
North Line.

DOLHONDE, (new North Dolhonde), 29th w. of river and 1st e. of Broad, from Canal n. to limits, 3d dist.

	Rt.	Lft.
Canal,	1	2
Customhouse,	15	16
Bienville,	—	30
Conti, Toulouse, Carondelet walk, St. Peter, Orleans,	127	—
St. Ann, Dumaine, St. Philip, Ursulines, Hospital, Barracks, Esplanade, St. John, Bayou road, Kerlerec, Columbus, Laharpe, Onzaga, Dabadie, Aubry, O'Reilly, St. Bernard avenue, Warsaw, Havana, London avenue, New Orleans, Bernard, Annette, St. Anthony, Bourbon, Union, Frenchmen, Elysian Fields, Marigny, Mandeville, Spain, Washington, Music, Arts, Painters, Franklin avenue, Hunters, Deers, Lafayette avenue, Port, St. Ferdinand, Press, Montegut,	148	149
	—	163

Clouet,
Louisa,
Piety,
Desire,
Elmira,
Congress,
Independence,
Pauline,
Jaenna,
Bartholomew,
Mazant,
French,
Lesseps,
Poland,
Alexander,
Josephine,
Manuel,
Adams,
William,
Benton,
Gordon,
Monroe,
Hancock,
Tricon,
Petre,
Canonge,

DOLHONDE (now South Dolhonde), 29th w. of river and 1st e. of Broad, from Canal 1st dist. s. to Berlin, 6th dist.

	Rt.	Lft.
Canal,	1	2
Gasquet,	17	18
Palmyra,	37	38
Banks,	63	64
Common, Gravier, Perdido, Poydras, Julia, New Shell road, Euphrosine, Calliope, Clio, Erato, Thalia, Melpomene, Second, Third, Fourth, Toledano, Louisiana avenue, Milan, Berlin,		

DOLOPHON, 4th s. of the lake from Bayou St. John to Milne, 2d dist.

DORGENOIS (see Dolhonde).

DORSIERE, bet. Decatur and Chartres, from Canal to Customhouse, 2d dist.

DRYADES, 12th w. of river from Canal s. to junc. St. Charles avenue and Joseph, 1st dist.

	Rt.	Lft.
Canal,	2	1
Common,	44	43
Gravier,	72	71
Union,	—	93
Perdido,	112	113
Poydras,	142	143
Lafayette,	180	181
Girod,	208	209
Julia,	248	249
Delord,	280	281
Calliope,	310	311
Clio,	334	335

Erato, 362 363
Thalia, 384 387
Melpomene, 406 407
Terpsichore, 432 433
Euterpe, 456 461
Polymnia, 482 483
Felicity, 506 517
St. Andrew, 544 545
Josephine, 568 569
Jackson, 588 589
Philip, 601 602
First, 624 625
Second, 638 639
Third, 652 653
Fourth, 664 665
Washington avenue, 686 687
Sixth, 706 707
Seventh, 716 717
Eighth, 792 793
Toledano, 736 —
Louisiana avenue,
Delachaise,
Foucher,
Amelia,
Peniston,
Gen. Taylor,
Constantinople,
Marengo,
Milan,
Berlin,
Napoleon avenue,
Jena,
Cadiz,
Valence,
Bordeaux,
Upper Line,
Robert,
Sonia,
Dufossat,
Valmont,
Peters avenue,
Octavia,
Joseph.

DRYDEN, e. of and parallel to Franklin avenue from Lafayette avenue to the lake, 3d dist.

DRYDEN, 14th from river, commencing at Upper Line, New Carrollton, 7th dist.

DUBLIN, 1st nw. of and parallel to Carrollton avenue, from First to parish boundary, 7th dist. (late Carrollton).

Levee,
First,
Hampson,
Second,
Burthe,
Third,
Zimpel,
Fourth,
Plum,
Fifth,
Jeannette
Sixth,
Green,
Seventh,
Cohn,
Eighth,
Cypress,
Ninth,
Napoleon,
Mobile or Tenth,
Nelson,
Eleventh,
Belfast,
Twelfth,
Princhar,

Thirteenth,
Colapissa,
Fourteenth,
Forshey,
Fifteenth,
E Linburgh,
Sixteenth,
Sterlitz,
Seventeenth
Dixon,
Eighteenth,
Shell road.

DUCAJET, 3d w. of Gently road from Esplanade n. to Pleasure, 3d dist.

Grand Route St. John,
Floridas,
Maurepas,
Fortin,
Fair Grounds, intersection,
Nelson,
Treasure,
Brickyard,
Pleasure.

DUELS, 12th n. of Claiborne, from St. Bernard avenue, e. to Elysian Fields, 3d dist.

Bruxelles,
Warsaw,
Havana,
London avenue,
New Orleans,
Bernard,
Annette,
St. Anthony,
Bourbon,
Union,
Frenchmen,
Elysian Fields.

DUFOSSAT, 9th w. of Napoleon avenue, from river to St. George, 6th dist.

Front,
Levee,
Annunciation,
Laurel,
Constance,
Magazine,
Camp,
Chestnut,
Coliseum,
Perrier,
Prytania,
Pit,
Jennet,
St. Charles avenue
Baronne,
Dryades,
Rampart,
St. Patrick,
St. David,
Green,
St. George.

DUPLESSIS, 7th w. of London avenue, from St. Bernard avenue to the lake.

DUMAINE, 9th n. of Canal, from river, w. to New Metairie road, 2d dist. and thence n. to the lake, 3d dist.

	Rt.	Lft.
Decatur,	1	2
Chartres,	33	35
Royal,	57	56
Bourbon,	81	82
Dauphine,	107	106
Burgundy,	129	130

Rampart,	151	152
St. Claude,	177	176
Liberty,	197	196
Marais,	215	214
Villere,	237	238
Robertson,	255	254
Claiborne,	273	272
Derbigny,	291	290
Roman,	315	316
Pricur,	337	338
Johnson,	359	360
Galvez,	381	380
Miro,	401	400
Touti,	423	422
Rocheblave,	443	444
Dolhonde,	473	474
Broad,	553	554
White,		
Dupre,		
Gayoso,		
Salcedo,		
Lopez,		
Rendon,		
Hagan avenue,		
Bayou St. John.		

DUPLANTIER (see Calliope).

DUPRE (now North Dupre),
2d w. of Broad, from Canal n.
to Esplanade, 2d dist.
Customhouse,
Bienville,
Conti,
St. Louis,
Carondelet Walk,
Toulouse,
St. Peter,
Orleans,
St. Ann,
Dumaine,
St. Phillip,
Ursulines,
Oak,
St. John,
Esplanade.

DUPRE (now South Dupre),
2d w. of Broad, from Canal,
s. to New Canal, 1st dist.

Gasquet,
Palmyra,
Bank,
Baudin,
D'Hemecourt,
Common,
Gravier,
Perdido,
Poydras.

EAGLE, 7th nw. of and parallel
to Carrollton avenue, from
river to parish boundary, 7th
dist., (late Carrollton).

Levee,
Zimpel,
Fourth,
Plum,
Fifth,
Jeannette,
Sixth,
Green,
Seventh,
Cohn,
Eighth,
Cypress,
Ninth,
Napoleon,
Mobile or Tenth,
Nelson,
Eleventh,
Belfast,

Twelfth,
Princhar,
Thirteenth,
Colapissa,
Fourteenth,
Forshey,
Fifteenth,
Edinburgh,
Sixteenth,
Sterlitz,
Seventeenth,
Dixon,
Eighteenth,
Marks,
Nineteenth,
Heaton,
Twentieth,
Shell road.

EAGLE (see Willow).

EDINBURGH, 11th n. of and
parallel to Mobile, from North
Line to boundary, 7th dist.
(late Carrollton).

Lower Line,
Washington,
Short,
Carrollton avenue,
Dublin,
Madison,
Cambronne,
Jefferson,
Leonidas,
Monroe,
Eagle,
Jackson,
Holly,
Hamilton,
Laurel Grove,
Clay,
Live Oak,
Livingston,
Bernadotte,
Upper Line,

EDINBURGH AVENUE, 4th
from the lake from Bayou St.
John to Lafayette avenue,
Milneburg.

EDWARD (see Melpomene).

EGANIA, 8th e. of the Con-
vent of the Ursulines from
the river to the woods, 3d
dist.

EIGHTH, 14 sw. of Felicity and
36th, s. of Canal st. from river
n. to Rampart, 4th dist.

	Rt.	Lt.
Water,	3	2
Tchoupitulas,	7	6
St. Thomas,	39	38
Chippewa,	57	56
Annunciation,	83	82
Laurel,	113	112
Constance,	145	144
Magazine,	169	168
Camp,	193	190
Chestnut,	205	202
Coliseum,	237	238
Prytania,	259	260
St. Charles,	293	292
Carondelet,	313	314
Baronne,	337	338
Dryades,	359	360
Rampart,	377	378

EIGHTH, 14th ne. of and par-
allel to 1st, from Lower

Line to Upper Line, 7th dist.
(late Carrollton).

Lower Line,
Hillary,
Adams,
Burdette,
Washington,
Short,
Carrollton avenue,
Dublin,
Madison,
Cambronne,
Jefferson,
Leonidas,
Monroe,
Eagle,
Jackson,
Holly,
Hamilton,
Laurel,
Upper Line.

EIGHTEENTH, 16th n. of and
parallel to Mobile, from Low-
er Line to parish boundary,
7th dist. (late Carrollton).

Lower Line,
Short,
Carrollton avenue,
Dublin,
Madison,
Cambronne,
Jefferson,
Leonidas,
Monroe,
Eagle,
Jackson,
Holly,
Hamilton,
Laurel Grove,
Clay,
Live Oak,
Livingston,
North Line.

ELEONORE, 5th w. of Peters
avenue, from river n. to St.
Charles avenue, 6th dist.

Front,
Levee,
Preston,
Market,
Laurel,
Constance,
Magazine,
Camp,
Chestnut,
Coliseum,
Perrier,
Prytania,
Pitt,
Jennet,
Hurst,
Benjamin,
St. Charles avenue.

ELEVENTH, 2d n. of and par-
allel to Mobile, from Lower
Line to Upper Line, 7th dist.
(late Carrollton).

Lower Line.
Adams,
Burdette,
Washington,
Short,
Carrollton avenue,
Dublin,
Madison,
Cambronne,
Jefferson,
Leonidas,
Monroe.

Eagle,
Jackson,
Holly,
Hamilton,
Laurel Grove,
Clay,
Live Oak,
Livingston,
Upper Line.

ELIZA, 4th se. of Canal St. Ferry landing, from Powder ne. to Sumner, thence e. to limits, 5th dist. (late Algiers).

	Rt.	Lft.
Powder,	1	2
Boumy,	27	26
Seguin,	—	—
Barthelemy,	87	88
Verret,	—	90
Olivier,	119	120
Valleite,	145	148
Chestnut,	171	172
Elmira avenue,	191	190
Pacific avenue,		
Atlantic avenue,		
Verret avenue,		
Opelousas R. R.,		
Thayre avenue,		
Le Bœuf avenue,		
Canal avenue,		
Webster avenue,		
Washington,		
Hendee,		
Sumner.		

ELIZABETH, 6th n. of river, from Walnut w. to Lower Line, 6th dist.

Chestnut,
Broadway,
Pine,
Lower Line.

ELMIRA AVENUE, 4th w. of Opelousas R. R. from river, boundary line of Jefferson Parish, 5th dist. (late Algiers).

	Rt.	Lft.
Patterson,	1	2
Thayre,	—	8
Peter,	-38	39
Alix,	59	66
Eliza,	89	80
Evelina,	111	110
Market,	131	130
Jackson,	149	150
Homer,	163	164
Newton,		
Decatur,		
De Armas,		
Lapcyrouse,		
Socrates,		
Ptolemy,		
Lawrence,		
Bringier.		

ELMIRA, 10th e. of Lafayette avenue from river n. to woods, 3d dist.

Chartres,
Royal,
Dauphine,
Burgundy,
Rampart,
St. Claude,
Marais,
Urquhart,
Villere,
Robertson,
Claiborne,
Derbigny,

Soldelle,
Josephine,
Celestine,
Genius,
Liberal,
La Force,
Virtue,
Magistrate,
Law,
Florida walk.

ELYSIAN FIELDS, line of the Pontchartrain R. R. from river to the lake, 3d dist.

	Rt.	Lft.
Levee,	1	2
Decatur,	21	22
Chartres,	45	46
Royal,	69	68
Dauphine,	89	—
Burgundy,	107	108
Rampart,	129	130
St. Claude,	155	152
Marais,	179	174
Urquhart,	203	204
Villere,	225	224
Robertson,	251	242
Claiborne,	275	274
Derbigny,	303	302
Roman,	325	326
Prieur,	355	354
Johnson,	381	382
Galvez,	405	408
Miro,	413	411
Tonti,	421	—
Rocheblave,		
Dolhonde,		
Broad,		
Law,		
Hope,		
Florida walk,		
Duels,		
Industry,		
Agriculture,		
Abundance,		
Treasure,		
Benefit,		
Humanity,		
Pleasure,		
White,		
Serre,		
Beauregard,		
Manuel,		
Fox,		
Cato,		
Solon,		
Pelopidas,		
Livingston,		
Stephen Girard,		
Leonidas,		
Virginus,		
Carnot,		
Brutus,		
Monroe avenue,		
Timoleon,		
Socrates,		
Biron,		
St. James avenue,		
Mithra,		
Odin,		
Mendez,		
Calhoun avenue,		
Athis,		
Presburg,		
Vienna,		
Edinburgh avenue,		
Mexico,		
New York,		
Frankfort,		
Columbia.		

ENCAMPMENT, 2d w. of

Bayou Sauvage, from Grand Route St. John n. to Pleasure, 3d dist.
Floridas,
Maurepas,
Fortin,
Fair Grounds, intersection.
Nelson,
Treasure,
Brickyard,
Pleasure.

ENGHEIN (see Lafayette avenue).

ERATO, 12th s. of Canal, from river w. to woods, 1st dist.

	Rt.	Lft.
Water,		
Delta,		
Front,		1 2
Peters,		25 24
Tchoupitoulas,		49 48
St. Thomas,		73 72
Annunciation,		77 76
Constance,		99 100
Magazine,		121 122
Camp,		141 140
Prytania,		155 154
St. Charles avenue,		183 182
Carondelet,		205 204
Baronne,		233 232
Dryades,		265 264
Rampart,		277 278
Basin,		285 286
Franklin,		301 302
Liberty,		329 330
Howard,		355 356
Freret,		375 376
Locust,		393 394
Magnolia,		419 420
Clara,		— 432
Willow,		
Claiborne,		
Derbigny,		
Roman,		
Prieur,		
Johnson,		
Galvez,		
Miro,		
Tonti,		
Rocheblave,		
Dolhonde,		
Broad.		

ESPLANADE, 14th n. of Canal st., and dividing line bet. 2d and 3d dists. from river nw. to Bayou St. John, and recommences at New Metairie road, and runs n. to the lake.

	Rt.	Lft.
Front,	1	2
Decatur,	23	24
Chartres,	43	44
Royal,	67	68
Bourbon,	83	84
Dauphine,	105	104
Burgundy,	117	118
Rampart,	137	138
St. Claude,	163	160
Liberty,	—	180
Marais,	187	188
Villere,	211	210
Robertson,	227	226
Claiborne,	239	240
Derbigny,	253	254
Roman,	275	278
Prieur,	285	286
Johnson,	309	308
Galvez,	327	328
Miro,	347	348

Tonti, --- 368
 Rocheblave, 387 378
 Dolhonde, 407 ---
 Broad, 431 432
 White, --- 454
 Dupre, --- 458
 Gayoso,
 Salcedo,
 Ducayet,
 Lopez,
 Rendon,
 Labatut,
 Howe,
 Bayou St. John.

ESTELLE (see Thalia).

ESTHER, 4th sw. of St. Charles,
 avenue from Foucherville to
 Lower Line, 6th dist.

ESTHER, 6th sw. of and par-
 allel to First, from Lower
 Line to Hillary, 7th dist. (late
 Carrollton).

	Rt.	Lft.
Lower Line,	1	2
Scott,	11	12
Millaudon,	23	24
Clinton,	39	35
Hillary,	47	48

EUPHROSINE, 1st n. of Calli-
 ope, from Rampart w. to
 woods.

Rampart,
 Franklin,
 Liberty,
 Howard,
 Freret,
 Locust,
 Magnolia,
 Clara,
 Willow,
 Claiborne,
 Derbigny,
 Roman,
 Prieur,
 Johnson,
 Galvez,
 Miro,
 Tonti,
 Rocheblave,
 Dolhonde,
 Broad.

EUTERPE, 7th s. of Delord,
 from Coliseum nw. to Felicity,
 1st dist.

	Rt.	Lft.
Coliseum,	1	2
Prytania,	27	28
St. Charles avenue,	57	58
Carondelet,	89	90
Baronne,	113	112
Dryades,	143	142
Rampart,	169	168
Basin,	183	182
Franklin,	199	198
Liberty,	211	---
Felicity,		

EUTERPE, 1st s. of Terpsi-
 chore, from junction Broad
 and Toledano w. to St. John
 avenue, 6th dist.

Sixth,
 Fifth,
 Fourth,
 Van Buren,
 Third,
 Second,

St. John avenue.

EVELINA, 5th se. of Canal
 St. Ferry landing, from Pow-
 der ne. to Sumner, thence e.
 to limits, 5th dist. (late Al-
 giers).

Powder,
 Bouny,
 Seguin,
 Barthelemy,
 Verret,
 Olivier,
 Valletto,
 Chestnut,
 Elmira avenue,
 Pacific avenue,
 Atlantic avenue,
 Verret avenue,
 Opelousas R. E.,
 Thayre avenue,
 Le Bœuf avenue,
 Canal avenue,
 Webster avenue,
 Washington,
 Hendee,
 Sumner.

EXCHANGE ALLEY, bet.
 Royal and Chartres, from
 Customhouse to St. Louis, 2d
 dist.

EXCHANGE PASSAGE, bet.
 Royal and Chartres, from St.
 Peter to St. Anthony square,
 2d dist.

EXCHANGE PLACE, bet.
 Royal and Chartres, from
 Canal to Customhouse, 2d
 dist.

FAZENDE AVENUE, s. of
 Market, from Hancock e. to
 limits, 5th dist. (late Algiers).

Chestnut,
 Elmira avenue,
 Thompson,
 Nichols,
 Verret avenue,
 Opelousas R. R.,
 Thayre avenue,
 Le Bœuf avenue,
 Webster avenue,
 Washington,
 Hendee,
 Sumner.

FELICIA, 2d sw. of St. Charles
 avenue, from Foucherville to
 Lower Line, 6th dist.

FELICIANA, 5th e. of Lafay-
 ette avenue, from St. Claude
 n. to woods, 3d dist.

Marais,
 Urquhart,
 Villere,
 Robertson,
 Claiborne,
 Derbigny,
 Solidelle,
 Josephine,
 Celestine,
 Genius'
 Liberal,
 La Force,
 Virtue,
 Magistrate,
 Law,
 Florida walk.

FELICITY, 23d s. of Canal st.
 and dividing 1st and 4th dis-
 tricts, from river nw. to
 woods.

	Rt.	Lft.
Peters,	1	2
Tchoupitoulas,	15	16
Religious,	19	20
Rousseau,	41	40
St. Thomas,	73	66
Chippewa,	95	92
Annunciation,	111	110
Laurel,	125	124
Constance,	149	148
Magazine,	176	174
Camp,	187	182
Chestnut,	193	196
Coliseum,	227	226
Prytania,	253	252
St. Charles avenue,	279	278
Carondelet,	309	308
Baronne,	341	340
Dryades,	361	360
Rampart,	369	---
Basin,	389	390
Franklin,	407	408
Liberty,	445	440
Howard,	465	464
Freret,	493	---
Locust,		
Magnolia,		
Clara,		
Willow,		
Claiborne,		
Derbigny,		
Roman,		
Prieur,		
Johnson,		
Galvez,		
Miro,		
Tonti,		
Rocheblave,		
Dolhonde,		
Broad,		

FERDINAND, 7th n. of river,
 from Walnut w. to Lower
 Line, 6th dist.

Walnut,
 Chestnut,
 Broadway,
 Pine,
 Lower Line.

FIFTH, 3d w. of Broad, from
 Ursulines, n. to Esplanade, 2d
 dist.

Oak,
 St. John,
 Washington,
 Esplanade.

FIFTH, 2d w. of Broad, from
 New Canal s. to Napoleon
 avenue, 6th dist.

Junco,
 Venus,
 Euphrosine,
 Calliope,
 Clio,
 Erato,
 Thalia,
 Melpomene,
 Terpsichore,
 Euterpe,
 Polymnia,
 Urania,
 Gasquet,
 Napoleon avenue.

FIFTH, 8th ne. of and parallel
 to First, from Lower Line to

Upper Line, 7th dist. (late Carrollton).

Lower Line,
Clinton,
Hillary,
Adams,
Burdette,
Washington,
Short,
Carrollton avenue,
Dublin,
Madison,
Cambronne,
Jefferson,
Leonidas,
Monroe,
Eagle,
Jackson,
Holly,
Upper Line.

FIFTEENTH, 10th ne. and parallel to Mobile, from Lower Line to Upper Line, 7th dist. (late Carrollton).

Lower Line,
Washington,
Short,
Carrollton avenue,
Dublin,
Madison,
Cambronne,
Jefferson,
Leonidas,
Monroe,
Eagle,
Jackson,
Holly,
Hamilton,
Laurel Grove,
Clay,
Live Oak,
Livingston,
Bernadotte,
Upper Line.

FIFTH, 2d dist. (see N. Dupre.)

FILLMORE AVENUE, 26th n. of City Park, from Bayou St. John to Milne, 2d dist.

FIRST, 7th s. of Felicity and 29th s. of Canal st., from river w. to Dolhonde, 4th dist.

	Rt.	Lft.
Water,	1	2
Tchoupitoulas,	7	8
Rousseau,	35	36
Division,	—	52
St. Thomas,	67	68
Chippewa,	91	92
Annunciation,	109	110
Laurel,	131	132
Constance,	151	152
Magazine,	175	174
Camp,	187	188
Chestnut,	209	210
Coliseum,	223	222
Prytania,	237	238
St. Charles avenue,	259	260
Carondelet,	281	282
Baronne,	299	300
Dryades,	317	318
Rampart,	341	342
St. Patrick,	359	358
Franklin,	361	360
Liberty,	379	384
St. George,	397	—
Howard,	399	400
Freret,	417	418
Locust,	433	434

Magnolia, 445 446
Clara,
Willow,
Claiborne,
Derbigny,
Roman,
Prieur,
Johnson,
Galvez,
Miro,
Tonti,
Rocheblave,
Dolhonde.

FIRST, 1st dist. (see Hagan avenue).

FIRST, or St. Charles avenue, head of depot Carrollton R. R. from Lower Line boundary to Madison, 7th dist. (late Carrollton).

Lower Line,
Millaudon,
Clinton,
Hillary,
Adams,
Burdette,
Washington,
Hu-o,
Short,
Carrollton avenue,
Dublin,
Madison.

FISH, 1st s. of the lake, from Bayou St. John w. to St. Louis, 3d dist.

FISHERMEN'S CANAL, forming the boundary line bet. the Parish of Orleans and Parish of St. Bernard and running into Bayou Bienvenue, 3d dist.

FLOOD, 10th e. of the Convent of the Ursulines, from the river to the woods, 3d dist.

FLORIDAS, 1st n. of Grand Route St. John, from Bayou Sauvage w. to Bayou St. John, 2d and 3d dists

Sauvage,
Encampment,
Ducayet,
Esplanade,
Second,
First,
Bayou St. John.

FLORIDA WALK, 11th n. of Claiborne from Elysian Fields e. to limits, 3d dist.

Elysian Fields,
Marigny,
Mandeville,
Spain,
Washington,
Music,
Arts,
Painters,
Franklin avenue,
Hunters,
Deers,
Lafayette avenue,
Port,
St. Ferdinand,
Press,
Montegut,
Clouet,

Louisa,
Piety,
Desire,
Elmira,
Congress,
Independence,
Pauline,
Jeanna,
Bartholomew,
Mazant,
French,
Lesseps,
Poland,
Alexander,
Josephine,
Manuel,
Adams,
William,
Benton,
Gor-lon,
Monroe,
Hancock,
Tricou,
Petre,
Canouge.

FORCE (see La Force).

FORSHEY, 9th ne. of and parallel to Mobile, from Lower Line to Upper Line, 7th dist. (late Carrollton).

Lower Line,
Washington,
Short,
Carrollton avenue,
Dublin,
Madison,
Cambronne,
Jefferson,
Leonidas,
Monroe,
Eagle,
Jackson,
Holly,
Hamilton,
Laurel grove,
Clay,
Live Oak,
Livingston,
Bernadotte,
Upper Line.

FORSTALL, 6th e. of the Convent of the Ursulines, from the river to the woods, 3d dist.

FORSTALL, 9th n. of St. Charles avenue, from Peters avenue to Bloomingdale, 6th dist.

FORTIN, 2d e. of Bayou St. John, from Pleasure n. to Bayou, 3d dist.

FOUCHER, 1st dist. (see Constance).

FOUCHER, 3d w. of Louisiana avenue, from river n. to Green, 6th dist.

Front,
Levee,
Annunciation
Laurel,
Constance,
Magazine,
Camp,
Chestnut,
Coliseum,

Prytania,
St. Charles avenue,
Carondelet,
Baronne,
Dryades,
Rampart,
St. Patrick,
St. David,
Green.

FOURTH, 10th sw. of Felicity
and 32d s. of Canal st., from
river w. to Broad, 4th dist.

	Rt.	Lft.
Water,	1	2
Tchoupitoulas,	7	8
Rousseau,	19	20
St. Thomas,	47	48
Chippewa,	69	70
Annunciation,	101	102
Laurel,	121	122
Constance,	135	134
Magazine,	153	152
Camp,	165	164
Chestnut,	189	188
Coliseum,	207	206
Prytania,	219	220
St. Charles avenue,	239	238
Carondelet,	245	246
Baronne,	255	256
Dryades,	315	316
Rampart,	337	338
Basin,	361	360
Franklin,	375	374
Liberty,	395	394
Howard,	413	412
Freret,	435	434
Locust,		
Magnolia,		
Clara,		
Willow,		
Claiborne,		
Derbigny,		
Roman,		
Prieur,		
Johnson,		
Galvez,		
Miro,		
Tonti,		
Rocheblave,		
Dolhonde,		
Broad.		

FOURTH, 1st and 2d dists. (see
Gayoso).

FOURTH, 6th n. of and parallel
to First, from Lower Line to
Upper Line, 7th dist. (late
Carrollton).

Lower Line,
Clinton,
Hillary,
Adams,
Burdette,
Washington,
Short,
Carrollton avenue,
Dublin,
Madison,
Cambronne,
Jefferson,
Leonidas,
Monroe,
Eagle,
Jackson,
Upper Line.

FOURTEENTH, 8th ne. of and
parallel to Mobile, from Lower
Line to Upper Line, 7th dist.
(late Carrollton).

Lower Line,
Washington,
Short,
Carrollton avenue,
Dublin,
Madison,
Cambronne,
Jefferson,
Leonidas,
Monroe,
Eagle,
Jackson,
Holly,
Hamilton,
Laurel Grove,
Clay,
Live Oak,
Livingston,
Upper Line.

FOX, 10th s. of and parallel to
Monroe avenue, from Bayou
St. John to Lafayette avenue,
3d dist.

FRANCE, 6th w. of the Con-
vent of the Ursulines, from
the river to the woods, 3d
dist

FRANKFORT, 3d n. of Edin-
burgh avenue, from Lafayette
avenue w. to Bayou St. John,
Milneburg.

FRANKLIN, (now South Frank-
lin), 15th w. of river, from
Canal s. to New Canal, 1st
dist. thence to Calhoun, 6th
dist.

	Rt.	Lft.
Canal,	2	1
Gasquet,	26	25
Common,	44	43
Comvier,	74	73
Perdido,	112	111
North Poydras,	146	145
South Poydras,	148	147
Lafayette,	1-6	185
Girod,	216	215
Julia,	264	265
Delord,	268	269
Euphrosine,	280	281
Calliope,	292	291
Clio,	322	323
Erato,	356	355
Thalia,	384	383
Melpomene,	409	399
Terpsichore,	418	427
Euterpe,	450	451
Felicity,	454	457
St. Andrew,	468	469
Josephine,	494	493
Jackson,	522	521
Philip,	542	541
First,	548	549
Second,	558	559
Third,		
Fourth,		
Washington avenue,		
Sixth,		
Seventh,		
Eighth,		
Toledano,		
Louisiana avenue		
Delachaise,		
Foucher,		
Amelia,		
Peniston,		
Gen. Taylor,		
Marengo,		
Milan,		

Berlin,
Napoleon avenue,
Jena,
Cadiz,
Valence,
Upper Line,
Robert,
Soniati,
Dufossat,
Valmont,
Peters avenue,
Octavia,
Joseph,
Arabella,
Nashville,
State,
Clay,
Calhoun.

FRANKLIN (now North Frank-
lin), 15th w. of river, from Ca-
nal n. to Carondelet walk, 2d
dist.

	Rt.	Lft.
Canal,	2	1
Customhouse,	26	25
Bienville,	54	53
Conti,	78	77
St. Louis,	86	85
Toulouse,	—	89
Carondelet walk.	—	99

FRANKLIN, 4th e. of river,
from Market s. to limits, 5th
dist.

	Rt.	Lft.
Market,	1	2
Jackson,	23	24
Homer,	35	36
Newton,	59	58
Decatur,	67	68
DeArmas,	89	90
Lapeyrouse,	101	100
Socrates,	129	123
Ptolemy,	137	—
Lawrence,		
Bringier.		

FRANKLIN AVENUE, 8th e. of
Elysian Fields, from junction
Lafayette avenue and Der-
bigny n. to lake, 3d dist.

Roman,
Prieur,
Johnson,
Galvez,
Miro,
Tonti,
Rocheblave,
Dolhonde,
Broad,
Law,
Florida walk.

FREDERICK SQUARE, bound-
ed by Fifteenth, Hamilton,
Edinburgh and Laurel Grove,
7th dist. (late Carrollton).

FREMONT, 15th n. of City
Park, from Bayou St. John to
Milne, 2d dist.

FRENCH, 17th e. of Lafayette
avenue, from the river to
woods, 3d dist.

Levee,
Chartres,
Royal,
Dauphine,
Bergundy,
Rampart,

St. Claude,
Marais,
Urquhart,
Villere,
Robertson,
Claiborne,
Derbigny,
Solidelle,
Josephus,
Celestine,
Genius,
Liberal,
La Force,
Virtue,
Magistrate,
Law,
Florida walk.

FRENCHMEN, 1st w. of Elysian
Fields, from Esplanade n. to
lake 3d dist.

	Rt.	Lft.
Decatur,	13	—
Chartres,	31	32
Royal,	47	48
Dauphine,	75	72
Burgundy,	95	96
Rampart,	119	120
St. Claude,	141	142
Marais,	165	166
Urquhart,	185	186
Villere,	207	208
Robertson,	225	226
Claiborne,	235	236
Derbigny,	261	262
Roman,	283	284
Prieur,	305	304
Johnson,	—	334
Galvez,		
Miro,		
Tonti,		
Rocheblave,		
Dolhonde,		
Broad.		

FRERET (formerly Jacobs), 5th
w. of Rampart from Common
to State, 1st, 4th and 6th dists.

	Rt.	Lft.
Perdido,	—	113
North Poydras,		
South Poydras,		
Lafayette,	188	187
Perrilliat,	198	200
Cypress,		
Julia,		
Euphrosine,		
Calliope,		
Clio,	272	273
Erato,	302	303
Thalia,	336	337
Melpomene,	348	349
Felicity,		
St. Andrew,	390	391
Josephine,	398	399
Jackson,	416	417
Philip,	448	—
First,		
Second,		
Third,		
Fourth,		
Washington avenue,		
Sixth,		
Seventh,		
Eighth,		
Toledano,		
Louisiana avenue,		
Delachaise,		
Amelia,		
Periston,		
Gen. Taylor,		
Marengo,		

Milan,
Berlin,
Napoleon avenue,
Jena,
Cadiz,
Valence.
Upper Line,
Robert,
Soniart,
Valmont,
Peters avenue,
Octavia,
Joseph,
Arabella,
Nashville,
State.

FRONT (now North Front), 3d
w. of river, from Canal n. to
Toulouse, 3d dist.

	Rt.	Lft.
Canal,		
Crossman,	—	6
Customhouse,	—	12
Bienville,	—	24
Conti,	—	36
St. Louis,		
Toulouse.		

FRONT (now South Front), 3d
w. of river, from Canal s. to
Orange, 1st dist.

	Rt.	Lft.
Canal,	1	2
Common,	5	4
Gravier,	19	20
Poydras,	47	48
Lafayette,	81	82
Girod,	111	112
Notre Dame,	131	132
Julia,	149	150
St. Joseph,	197	198
North Market,	201	202
South Market,	203	204
Delord,		
Calliope,	209	210
Gaiennie,	221	222
Erato,	247	248
Thalia,	271	272
Melpomene,		
Terpsichore,		
Henderson,		
Robin,		
Race,		
Orange.		

FULTON, 4th w. of river, from
Canal s. to Delord, 1st dist.

	Rt.	Lft.
Canal,	1	2
Common,	3	6
Gravier,	21	22
Poydras,	47	48
Lafayette,	79	80
Girod,	105	106
Notre Dame,	127	128
Julia,	134	133
St. Joseph,	179	178
North Market,		
South Market,		
Delord.		

FULTON, 4th dist. (see St.
Thomas).

GAIENNIE, 11th s. of Canal st.
bet. Calliope and Erato, from
river w. to Camp, 1st dist.

	Rt.	Lft.
Water,		
Delta,		
Front,		

Peters,	27	26
Tchoupitoulas,	55	56
Annunciation,	79	78
Constance,	97	98
Magazine,	115	114
Camp.	121	120

GAINES, commences at Lafay-
ette avenue, cor. Socrates, and
runs n. to the lake, 3d dist.

GAINES, 10th n. of City Park,
from Bayou St. John to Milne,
2d dist.

GALLATIN, 1st w. of river,
from Ursulines n. to Barracks,
2d dist.

Hospital,
Barracks.

GALLATIN, 3ds. of Americus,
from river e. to Hancock, Mc-
Donogh.

GALLILEE, s. of and parallel
to Bainbridge from boundary
line to Hancock, McDonogh.

GALVEZ (now South Galvez),
25th w. of river and 5th w. of
Claiborne, from Canal s. to
Peters avenue, 6th dist.

	Rt.	Lft.
Canal,	2	1
Gasquet,	24	23
Palmyra,	42	43
Banks,	60	59
Common,	62	—
Gravier,	102	101
Perdido,	—	129
Poydras,	—	155
Lafayette,	—	159
Cypress,		
Julia,		
Delord,		
Venus,		
Euphrosine,		
Calliope,		
Clio,		
Erato,		
Thalia,		
Melpomene,		
Jackson,		
First,		
Second,		
Third,		
Fourth,		
Washington avenue,		
Toledano,		
Louisiana avenue,		
Delachaise,		
Gen. Taylor,		
Milan,		
Berlin,		
Napoleon avenue,		
Jena,		
Cadiz,		
Upper Line,		
Robert,		
Peters avenue.		

GALVEZ (now North Galvez),
25th w. of river and 5th w. of
Claiborne, from Canal n. to
St. Bernard avenue, 2d dist.

	Rt.	Lft.
Canal,	2	f
Customhouse,	20	21
Bienville,	34	35
Conti,	56	57
St. Louis,	74	73

Toulouse, 80 79
 Carondelet walk,
 St. Peter, 128 127
 Orleans, 136 135
 St. Ann, 146 145
 Dumaine, 164 163
 St. Philip, 190 189
 Ursulines, 206 205
 Hospital, 228 227
 Barracks, 240 241
 Bayou road, 236 235
 Esplanade, -- 237
 Kerlerec,
 Columbus,
 Laharpe,
 Lapeyrouse,
 Onzaga,
 Dabadie,
 St. Bernard avenue.

GARRICK, 2d from river. commencing at Upper Line, New Carrollton, 7th dist.

GASQUET, 5th s. of Melpomene, from Broad w. to Second, 6th dist.

Fifth,
 Gayoso,
 Van Buren,
 Third,
 Second.

GASQUET, 1st s. of Canal, from Basin w. to cemeteries, 1st dist.

	Rt.	Lft.
Basin,	1	2
Franklin,	9	10
Liberty,	21	22
Howard,	43	44
Villere,	67	68
Robertson,	89	90
Claiborne,	111	112
Derbigny,	131	132
Roman,	155	154
Prieur,	175	176
Johnson,	199	200
Galvez,	219	218
Miro,	243	244
Tonti,	261	262
Rocheblave,	271	272
Dolhonde,	296	296
Broad,	321	322
White,		
Dupre,		
Gayoso,		
Salcedo,		
Lopez,		
Rendon,		
Hagan avenue,		
Clark,		
Genois,		
Telemachus,		
Cortes,		
St. John,		
St. James,		
Carrollton,		
Solomon,		
Napolcon,		
Alexander,		
Murat,		
Olympia,		
St. Patrick,		
Bernadotte,		
Cemeteries,		

GAYOSO (now South Gayoso), 3d w. of Broad, from Canal, 1st dist., s. to Broad, 6th dist.

Gasquet,
 Palmyra,

Banks,
 Baudin,
 Common,
 Gravier,
 Perdido,
 Poydras,
 New Canal,
 Turnpike road,
 Juno,
 Venus,
 Euphrosine,
 Calliope,
 Clio,
 Erato,
 Thalia,
 Melpomene,
 Terpsichore,
 Euterpe,
 Polymnia,
 Urania,
 Gasquet,
 Marshall,
 James,
 Broad.

GAYOSO (now North Gayoso), 3d w. of Broad, from Canal w. to Esplanade, 2d dist.

Canal,
 Customhouse,
 Bienville,
 Conti,
 St. Louis,
 Carondelet walk,
 Toulouse,
 St. Peter,
 Orleans,
 St. Ann,
 Dumaine,
 St. Philip,
 Ursulines,
 Oak,
 St. John,
 Washington,
 Esplanade.

GAYOSO, 15th n. of St. Charles avenue, from Walnut w. to Lower Line, 6th dist.

Walnut,
 Chestnut,
 Broadway,
 Pine,
 Lower Line.

GENERAL SCOTT, 1st above and parallel to Lower Line, from river to Wall, 7th dist. (late Carrollton).

GENERAL TAYLOR, 8th w. of Toledano, from river n. to Rocheblave, 6th dist.

Front,
 Levee,
 Annunciation,
 Laurel,
 Constance,
 Magazine,
 Camp,
 Chestnut,
 Coliseum,
 Perrier,
 Prytania,
 Pitt,
 St. Charles avenue,
 Carondelet,
 Baronne,
 Dryades,
 Rampart,
 St. Patrick,
 St. David,

Green,
 St. George,
 Freret,
 Locust,
 Magnolia,
 Clara,
 Willow,
 Claiborne,
 Derbigny,
 Roman,
 Prieur,
 Johnson,
 Galvez,
 Miro,
 Tonti,
 Rocheblave.

GENIUS, 5th n. of Claiborne, from St. Bernard avenue e. to Lower Line, 3d dist.

St. Bernard avenue,
 London,
 New Orleans,
 Bernard,
 Annette,
 St. Anthony,
 Bourbon,
 Union,
 Frenchmen,
 Elysian Fields,
 Marigny,
 Mandeville,
 Spain,
 Washington,
 Music,
 Arts,
 Painters,
 Franklin avenue,
 Hunters,
 Lafayette avenue,
 Port,
 St. Ferdinand,
 Press,
 Montegut,
 Clouet,
 Louisa,
 Piety,
 Desire,
 Elmira,
 Congress,
 Independence,
 Pauline,
 Jeanna,
 Bartholomew,
 Mazant,
 French,
 Lesseps,
 Poland,
 Alexander,
 Josephine,
 Manuel,
 Tennessee,
 Reynes,
 Adams,
 Benton,
 Gordon,
 Monroc,
 Hancock,
 Tricou.

GENOIS (now South Genois), 2d w. of Hagan avenue, from Canal s. to New Canal, 1st dist.

Gasquet,
 Palmyra,
 Banks,
 Baudin,
 D'Hemecourt,
 Uloa,
 Common,
 Gravier,

Perdido, New Canal.		Law, Florida walk.		Jena, Cadiz, Valence, Upper Line, Robe, Soni, Dufu, Bellevue, Peters avenue, Octavia, Joseph, Arabella, Nashville, State, Clay, Calhoun.
GENOIS (now North Gènois), 2d w. of Hagan avenue, from Canal n. to Bayou St. John, 2d dist.		GOSLIN, 5th dist. (now Val- lette).		GREEN, 11th ne. of and par- allel to First, from Lower Line to Upper Line, 7th dist. (late Carrollton).
Customhouse, Bienville, Conti, St. Louis, Toulouse, St. Peter, Orleans, St. Ann, Dumaine, St. Philip, Ursulines, Bayou St. John.		GRANDE ROUTE ST. JOHN, 3d n. of Esplanade, from Bayou Sauvage w. to Bayou St. John, crossing Esplanade, 2d dist.		Lower Line, Hillary, Adams, Burdette, Washington, Short, Carrollton avenue, Dublin, Madison, Cambronne, Jefferson, Leonidas, Monroe, Eagle, Jackson, Holly, Hamilton, Upper Line.
GENTILLY AVENUE, continu- ation of Bayou road, comm- encing at Broad and run- ning along s. bank of Bayou Sauvage to Fort McComb, Parish St. Bernard.		GRAVIER, 2d s. of Canal, from river nw. to New Canal, 1st dist.	Rt. Lft.	IIAGAN AVENUE (now South Hagan avenue), 7th w. of Broad, from Canal s. to New Canal, 1st dist.
GIROD, 3d dist. (see Villere).		Water, Delta, Front, Fulton, Peters, Tchoupitoulas, Magazine, Camp, St. Charles, Carondelet, Baronne, Dryades, Rampart, Basin, Franklin, Liberty, Howard, Freret, Locust, Magnolia, Claiborne, Derbigny, St. Jane, Bolivar, Bertrand, Johnson, Galvez, Miro, Tonti, Rocheblave, Dolhonde, Broad, White, Dupre, Gavoso, Salcedo, Lopez, Rendon. Hagan avenue, Clark, Genois, Telemachus, Cortes, St. John, Pierce, Carrollton avenue.		Gasquet, Palmyra, Banks, Baudin, D'Hemecourt, Common, Gravier, Perdido, New Canal.
GIROD, 5th s. of Canal, from river w. to Liberty, 1st dist.	Rt. Lft.			HAGAN AVENUE (now North Hagan avenue), 7th w. of Broad, from Canal n. to Ursu- lines, 2d dist.
Front, Fulton, Peters, Commerce, Tchoupitoulas, Constance, Magazine, Camp, Church, St. Charles, Carondelet, Baronne, Dryades, Rampart, Basin, Franklin, Liberty.	19 18 29 28 39 38 55 54 71 70 93 94 105 106 133 132 145 144 161 160 187 186 213 212 235 236 253 252 271 270 289 288 311 —			Customhouse, Bienville, Conti, St. Louis, Toulouse, St. Peter, Orleans, St. Ann, Dumaine, St. Philip, Ursulines.
GIROND (see Howard).		GREATMEN (see Dauphine), 3d dist.		HAMBURG, 1st w. of Paris av- enue, from St. Bernard av- enue to the lake, 3d dist.
GOLDSMITH, 9th from river, commencing at Upper Line, New Carrollton, 7th dist.		GREAT ROUTE (see Louisiana avenue), 6th dist.		HAMILTON, 10th nw. of and parallel to Carrollton avenue, from Green to parish bound- ary, 7th dist. (late Carrollton).
GOODCHILDREN (see St. Claude).		GREEN, 7th n. of St. Charles, from Toledano s. to Calhoun, 6th dist.		Green, Seventh, Cohn, Eighth,
GORDON, 5th w. of U. S. Bar- racks, from river n. to woods, 3d dist.		Louisiana avenue, Delachaise, Foucher, Amelia, Peniston, Gen. Taylor, Marengo, Milan, Berlin, Napoleon avenue,		
Chartres, Royal, Dauphine, Burgundy, Rampart, St. Claude, Marais, Urquhart, Villere, Robertson, Claiborne, Derbigny, Solidelle, Josephus, Celestine, Genius, Liberal, La Force, Virtue, Magistrate,				

Cypress,
Ninth,
Napoleon,
Mobile,
Nelson,
Eleventh,
Belfast,
Twelfth,
Princhar,
Thirteenth
Colapissa
Fourteenth,
Forshey,
Fifteenth,
Edinburgh,
Sixteenth,
Sterlitz,
Seventeenth,
Dixon,
Eighteenth,
Marks,
Nineteenth,
Heaton,
Twentieth,
Shell road.

HAMPSON, 1st ne. of and parallel to First, from Lower Line to Madison, 7th dist. (late Carrollton).
Lower Line,
Clinton,
Hillary,
Adams,
Burdette,
Washington,
Short,
Carrollton avenue,
Dublin,
Madison.

HANCOCK, 3d w. of U. S. Barracks, from river n. to woods, 3d dist.
Levee,
Jumonville,
Bienvenu,
Delaronde,
Chartres,
Royal,
Dauphine,
Burgundy,
Rampart,
St. Claude,
Marais,
Urquhart,
Villere,
Robertson,
Claiborne,
Derbigny,
Solidelle,
Josephus,
Celestine,
Genius,
Liberal,
La Force,
Virtue,
Magistrate,
Law,
Florida walk.

HANCOCK, 5th e. of river, from DeArmas s. to woods, 5th dist. (late Algiers).
DeArmas,
Lapeyrouse,
Socrates,
Penn,
Ptolemy,
Lawrence,
Bringier.

HARMONY, 16th sw. of Felicity and 38th s. of Canal street, from river to Magazine, 4th dist.

	Rt.	Lt.
Water,	1	2
Tchoupitoulas,	11	12
St. Thomas,	19	20
Chippewa,	41	42
Annunciation,	75	76
Laurel,	97	98
Constance,	119	120
Magazine.	165	166

HARNEY, 9th n. of City Park, from Bayou St. John to Milne, 2d dist.

HARRISON AVENUE, 16th n. of City Park, from Bayou St. John to New Orleans, 2d dist.

HAVANA, 1st w. of London avenue, from junction of Miro and St. Bernard avenue n. to lake, 3d dist.

Tonti,
Rocheblave,
Dolhonde,
Broad,
Law,
Hope,
Duels,
Industry,
Agriculture,
Abundance,
Marigny avenue.

HEATON, 19th n. of Mobile, from Shell road to parish boundary, 7th dist. (late Carrollton).
Shell road,
Eagle,
Jackson,
Holly,
Hamilton.

HELENA, 1st se. of St. Patrick's Cemetery, from Bienville to New Metairie road, 2d dist.
Conti,
St. Louis,
New Metairie road.

HENDEE, 6th w. of Opelousas R. R. from river s. to boundary line of Jefferson Parish, 5th dist. (late Algiers).

Alix,
Eliza,
Evelina,
Market,
Jackson,
Homer,
Newton,
Decatur,
De Armas,
Lapeyrouse,
Socrates,
Ptolemy,
Lawrence,
Bringier.

HENDERSON, bet. Terpsichore and Robin, from river w. to Tchoupitoulas, 1st dist.

	Rt.	Lt.
Water,	1	2
Front,	31	30
Peters,	61	60
Tchoupitoulas.		

HENRIETTA, 2d s. of Washington avenue, from Telemachus to Carrollton avenue, 6th dist.

HENRY, 13th n. of St. Charles avenue, continuation of Willow from Upper Line w. to Calhoun, 6th dist.

Robert,
Soniati,
Peters avenue,
Octavia,
Joseph.
Alabama,
Nashville,
State,
Clay,
Calhoun.

HENRY CLAY AVENUE, 2d w. of State, from the river n. to Claiborne, 6th dist.

Front,
Levee,
Preston,
Market,
Laurel,
Constance,
Magazine,
Camp,
Chestnut,
Coliseum,
Perrier,
Prytania,
Pitt,
Jennet,
Hurst,
Benjamin,
St. Charles avenue,
St. Patrick,
St. David,
Green,
St. George,
Long,
Breslau,
Victor,
Leonie,
Henry,
Delord,
Story,
Bartholomew,
Peters,
Prieur,
Claiborne.

HERCULES (see Rampart).

HERSCHEL, 7th s. of McDonough avenue, from Washington e. to Hancock, 5th dist.

Adams,
Jefferson,
Madison,
Monroe,
Franklin,
Hancock.

HEWE, 3d north of Minturn, from Calhoun to Peters avenue.

HIGHLAND, 16th nw. of and parallel to Carrollton avenue, from South Line to North Line, 7th dist. (late Carrollton).

South Line,
Thirteenth,
Colapissa,
Fourteenth,
Forshey,

Fifteenth,
Edinburgh,
Sixteenth,
Sterlitz,
Seventeenth,
North Line.

HILLARY, 5th se. of and parallel to Carrollton avenue, from river to Lower Line, 7th dist. (late Carrollton).

Levee,
Esther,
Ann,
De Armas,
Macarty,
Commercial,
Pearl,
First,
Hampson,
Second,
Burthe,
Third,
Zimpel,
Fourth,
Plum,
Fifth,
Jeannette,
Sixth,
Green,
Seventh,
Cohn,
Eighth.

HISTORY, (see Kerlerec).

HODGE, 3d n. of St. Charles avenue, continuation of Galvez, from Peters avenue w. to Calhoun 6th dist.

Octavia,
Joseph,
Nashville,
State,
Calhoun.

HOFFMAN, 5th n. of Minturn, from Calhoun to Peters avenue, 6th dist.

HOLLY GROVE, 9th nw. of and parallel to Carrollton avenue, from Plum to parish boundary, 7th dist. (late Carrollton).

Plum,
Fifth,
Jeannette,
Sixth,
Green,
Seventh,
Cohn,
Eighth,
Cypress,
Ninth,
Napoleon,
Mobile,
Nelson,
Eleventh,
Belfast,
Twelfth,
Princhart,
Thirteenth,
Colapissa,
Fourteenth,
Forshey,
Fifteenth,
Edinburgh,
Sixteenth,
Sterlitz,
Seventeenth,
Dixon,

Eighteenth,
Marks,
Nineteenth,
Heaton,
Twentieth,
Shell road.

HOMER, 2d s. of Market from river e. to limits, 5th dist. (late Algiers).

	Rt.	Lft.
Jefferson,	1	2
Madison,	23	22
Monroe,	45	46
Franklin,	67	68
Verret,	75	76
Vallette,	91	92
Chestnut,	103	—
Elmira avenue, Pacific avenue, Atlantic avenue, Verret avenue, Opelousas R. R. Thayre avenue, Le Bœuf avenue, Canal avenue, Webster avenue, Washington, Hendee, Sumner.		

HOPE, 2d n. of Broad, from St. Bernard avenue to Elysian Fields 2d dist.

Bruxelles,
Warsaw,
Havana,
London avenue,
New Orleans,
Bernard,
Annette,
St. Anthony,
Bourbon,
Union,
Frenchmen,
Elysian Fields.

HOPKINS, 3d n. of Claiborne, from State to Foucherville, 6th dist.

HOSPITAL, 12th n. of Canal street and 2d s. of E-planade from river w. to Broad, 2d dist. recommences at New Metairie road and runs north to the lake.

	Rt.	Lft.
Peters	1	2
Gallatin,	7	8
Decatur,	15	16
Chartres,	45	42
Royal,	63	64
Bourbon,	91	92
Dauphine,	117	116
Burgundy,	141	142
Rampart,	163	164
Intervening space between Rampart and Derbigny is known as Bayou road.		
Derbigny,	287	288
Roman,	307	308
Prieur,	325	324
Johnson,	345	344
Galvez,	371	372
Miro,	387	388
Tonti,	409	408
Rocheblave,	431	432
Dolhonde,	443	—
Broad.		

HOUSTON, 6th s. of the lake, from Bayou St. John to Milne, 2d dist.

HOWARD, 17th w. of river from Canal s. to Lower Line, 1st, 4th and 6th dists.

	Rt.	Lft.
Canal,	30	31
Gasquet,	48	49
Common,	84	85
Gravier,	120	121
Perdido,	170	171
North Poydras,	168	169
South Poydras,	208	207
Lafayette,	216	215
Perrillat,	248	247
Cypress,	270	269
Julia,	298	297
Euphrosine,	322	323
Calliope,	344	343
Clio,	358	359
Erato,	378	375
Thalia,	388	387
Melpomene,	396	395
Terpsichore,	408	407
Euterpe,	424	425
Felicity,		
St. Andrew,		
Josephine,		
Jackson,		
Philip,		
First,		
Second,		
Third,		
Fourth,		
Washington avenue,		
Sixth,		
Seventh,		
Toledano,		
Louisiana avenue,		
Delachaise,		
Amelia,		
Peniston,		
Gen. Taylor,		
Marengo,		
Milan,		
Berlin,		
Napolean avenue,		
Jena,		
Caçiz,		
Valence,		
Upper Line,		
Robert,		
Souiat,		
Dufossat,		
Bellecastle,		
Peters avenue,		
Octavia,		
Joseph,		
Alabama,		
Nashville,		
State,		
Clay,		
Calhoun,		
Burtheville,		
Walnut,		
Chestnut,		
Broadway,		
Pine,		
Lower Line.		

HOWE, 1st e. of St. John, from Esplanade n. to Pleasure, 3d dist.

HUMANITY, 17th n. of and parallel to Claiborne, from St. Bernard avenue to Lower Line, 3d dist.

HUNTER, 1st n. of Thalia, from

Peters to Tchoupitoulas, 1st dist.

HUNTERS, 1st e. of Franklin avenue, from Lafayette avenue, n. to lake, 3d dist.

Tonti,
Rocheblave,
Dolhonde,
Broad,
Law,
Florida walk.

HURST, 3d n. of Prytania, from junct. St. Charles and Valmont w. to Calhoun, 6th dist.

Leontine,
Peters avenue,
Octavia,
Joseph,
Alabama,
Nashville,
Eleonore,
State,
Webster,
Clay,
Calhoun.

HUSO, next to Washington, from Levee to First, 7th dist. (late Carrollton).

IDA, 2d s. of St. Charles avenue, from Walnut w. to Lower Line, 6th dist.

Walnut,
Chestnut,
Broadway,
Pine,
Lower Line.

INDUSTRY, 12th n. of and parallel to Claiborne, from St. Bernard avenue to Lower Line.

INDEPENDENCE, 12th e. of Lafayette avenue, from river n. to woods, 3d dist.

Levee,
Chartres,
Royal,
Dauphine,
Burgundy,
Rampart,
St. Claude,
Marais,
Urquhart,
Villere,
Robertson,
Claiborne,
Solidelle,
Josephine,
Celestine,
Genius,
Liberal,
La Force,
Virtue,
Magistrate,
Law,
Florida walk.

INDEPENDENCE SQUARE, bounded by Urquhart, Robertson, Spain and Music, 3d dist.

IRVING, 15th from river, commences at Upper Line, New Carrollton, 7th dist.

JACKSON, 4th s. of Felicity, and 27th s. of Canal st. from river nw. to Miro, 4th dist.

	Rt.	Lft.
Water,	1	2
Tchoupitoulas,	3	8
Rousseau,	47	48
St. Thomas,	71	72
Chippewa,	93	94
Annunciation,	115	116
Laurel,	141	142
Constance,	163	164
Magazine,	185	184
Camp,	201	200
Chestnut,	213	212
Coliseum,	225	224
Prytania,	245	244
St. Charles avenue,	259	258
Carondelet,	285	284
Brainard,	299	298
Baronne,	311	310
Dryades,	329	330
Rampart,	349	348
Basin,	373	378
Franklin,	391	390
Liberty,	429	428
Howard,	441	452
Freret,	471	472
Locust,	485	492
Magnolia,	509	508
Clara,	523	—
Willow,	577	576
Claiborne,	585	584
Derbigny,	—	602
Roman,		
Prieur,		
Johnson,		
Galvez,		
Miro.		

JACKSON, 1st s. of Market, from river e. to limits, 5th dist. (late Algiers).

	Rt.	Lft.
Jefferson,	1	2
Madison,	21	22
Monroe,	41	40
Franklin,	63	64
Verret,	77	78
Valette,	97	98
Chestnut,	111	112
Elmira avenue,	133	136
Pacific avenue,	145	144
Atlantic avenue,		
Verret avenue,		
Opelousas R. R.		
Thayre avenue,		
Le Boeuf avenue,		
Canal avenue,		
Webster avenue,		
Washington,		
Hendee,		
Sumner.		

JACKSON, 8th nw. of and parallel to Carrollton avenue, from river to parish boundary, 7th dist. (late Carrollton).

Levee,
Fourth,
Plum,
Fifth,
Jeannette,
Sixth,
Green,
Seventh,
Cohn,
Eighth,
Cypress,
Ninth,
Napoleon,

Mobile,
Nelson,
Eleventh,
Belfast,
Twelfth,
Princhar'd,
Thirteenth,
Clarissa,
Fourteenth,
Forshey,
Fifteenth,
Edinburgh,
Sixteenth,
Sterlitz,
Seventeenth,
Dixon,
Eighteenth,
Marks,
Nineteenth,
Heaton,
Twentieth,
Shell Road.

JACKSON AVENUE, 21st n. of City Park, from Bayou St. John to Milne, 2d dist.

JACKSON SQUARE (formerly Place de Armes), bet. Peters and Chartres, St. Peter and St. Ann, fronting St. Louis Cathedral, 2d dist.

JACOB or **JACOBS**, (see Freret.)

JAMES, 6th sw. of Melpomene, from Broad to boundary.

Fifth,
Gayoso,
Van Buren,
Third,
Second.

JEANNA, 14th e. of Lafayette avenue, from river n. to woods, 3d dist.

Levee,
Chartres,
Royal,
Dauphine,
Burgundy,
Rampart,
St. Claude,
Marais,
Urquhart,
Villere,
Robertson,
Claiborne,
Derbigny,
Solidelle,
Josephus,
Celestine,
Genius,
Liberal,
La Force,
Virtue,
Magistrate,
Law,
Florida walk.

JEANNETTE, 9th ne. of and parallel to First, from Upper Line to Lower Line, 7th dist. (late Carrollton).

Lower Line,
Clinton,
Hillary,
Adams,
Burdette,
Washington,
Short,
Carrollton avenue,

Dublin, Madison, Cambroune, Jefferson, Leonidas, Monroe, Eagle, Jackson, Holly, Upper Line.			Camp, Chestnut, Coliseum, Perrier, Prytania, Pitt, St. Charles avenue, Carondelet, Baronne, Dryades, Rampart, St. Patrick, St. David, Green, St. George, Freret, Locust, Magnolia, Clara, Willow, Claiborne, Derbigny, Roman, Prieur, Johnson, Galvez, Miro, Tonti, Broad.	London avenue, New Orleans, St. Bernard, Annette, St. Anthony, Bourbon, Union, Frenchmen, Elysian Fields, Marigny, Mandeville, Spain, Washington, Music, Arts, Painters, Franklin avenue, Lafayette avenue.		
JEFFERSON, bet. Toulouse and St. Peter, from Levee to Char- tres, 2d dist.			JENNET, 2d n. of Prytania, from Robert w. to Calhoun, 6th dist.	JOHNSON (now South John- son), 24th w. of River and 4th w. of Claiborne, from Canal s. to Peters avenue, 6th dist.		
JEFFERSON, 1st e. of river, from Market s. to limits, 5th dist. (late Algiers).	Rt.	Lft.	Soniat, Dufossat, Valmont, Leontine, Peters avenue, Octavia, Joseph, Arabella, Nashville, Eleonore, State, Webster, Clay, Calhoun.	Rt.	Lft.	
Market, Jackson, Homer, Newton, Decatur, DeArmas, Lapeyrouse, Socrates, Ptolemy, Lawrence, Bringier,	1	2	JEKSEY, 5th w. of river from Felicity to Toledano, 4th dist. (see Annunciation).	Canal, Gasquet, Palmyra, Banks, Common, Gravier, Perdido, Poydras, Lafayette, Cypress, Julia, Delord, Euphrosine, Calliope, Clio, Erato, Thalia, Melpomene, Jackson, First, Second, Third, Fourth, Washington avenue, Toledano, Louisiana avenue, Delachaise, Gen. Taylor, Milan, Berlin, Napoleon avenue, Jena, Cadiz, Upper Line, Robert, Peters avenue.	2	1
JEFFERSON, 4th nw. of and parallel to Carrollton avenue, from river to parish bound- ary, 7th dist. (late Carrollton).	31	30	JOHNSON (now north John- son), 24th w. of river, and 4th w. of Claiborne, from Canal n. to Lafayette avenue, 2d and 3d dists.	80	81	
Levee, Second, Burthe, Third, Zimpel, Fourth, Plum, Fifth, Jeannette, Sixth, Green, Seventh Cohn, Eighth, Cypress, Ninth, Napoleon, Mobile or Tenth, Nelson, Eleventh, Belfast, Twelfth, Princhard, Thirteenth, Colapissa, Fourteenth, Forshey, Fifteenth, Edinburgh, Sixteenth, Sterlitz, Seventeenth, Dixon, Eighteenth, Marks, Nineteenth, Shell road.	—	52	JOSEPH, 2d w. of Peters ave- nue, from river n. to Delord, 6th dist.	106	107	
JENA, 1st, w. of Napoleon ave- nue, from river n. to Broad, 6th dist.	—	66	Front, Levee, Preston, Annunciation, Laurel, Constance, Magazine,	136	137	
Front, Levee, Annunciation, Laurel, Constance, Magazine,	—	84	St. Philip, Ursulines, Hospital, Barracks, Bayou road, Esplanade, Kerlerec, Columbus, Laharpe, Lapeyrouse, Onzago, Dabadie, St. Bernard avenue,	153	157	
			Canal, Customhouse, Bienville, Conti, St. Louis, Toulouse, Carondelet walk, St. Peter, Orleans, St. Ann, Dumaine, St. Philip, Ursulines, Hospital, Barracks, Bayou road, Esplanade, Kerlerec, Columbus, Laharpe, Lapeyrouse, Onzago, Dabadie, St. Bernard avenue,	162	163	
			Canal, Customhouse, Bienville, Conti, St. Louis, Toulouse, Carondelet walk, St. Peter, Orleans, St. Ann, Dumaine, St. Philip, Ursulines, Hospital, Barracks, Bayou road, Esplanade, Kerlerec, Columbus, Laharpe, Lapeyrouse, Onzago, Dabadie, St. Bernard avenue,	26	25	
			Canal, Customhouse, Bienville, Conti, St. Louis, Toulouse, Carondelet walk, St. Peter, Orleans, St. Ann, Dumaine, St. Philip, Ursulines, Hospital, Barracks, Bayou road, Esplanade, Kerlerec, Columbus, Laharpe, Lapeyrouse, Onzago, Dabadie, St. Bernard avenue,	48	47	
			Canal, Customhouse, Bienville, Conti, St. Louis, Toulouse, Carondelet walk, St. Peter, Orleans, St. Ann, Dumaine, St. Philip, Ursulines, Hospital, Barracks, Bayou road, Esplanade, Kerlerec, Columbus, Laharpe, Lapeyrouse, Onzago, Dabadie, St. Bernard avenue,	80	81	
			Canal, Customhouse, Bienville, Conti, St. Louis, Toulouse, Carondelet walk, St. Peter, Orleans, St. Ann, Dumaine, St. Philip, Ursulines, Hospital, Barracks, Bayou road, Esplanade, Kerlerec, Columbus, Laharpe, Lapeyrouse, Onzago, Dabadie, St. Bernard avenue,	106	107	
			Canal, Customhouse, Bienville, Conti, St. Louis, Toulouse, Carondelet walk, St. Peter, Orleans, St. Ann, Dumaine, St. Philip, Ursulines, Hospital, Barracks, Bayou road, Esplanade, Kerlerec, Columbus, Laharpe, Lapeyrouse, Onzago, Dabadie, St. Bernard avenue,	136	137	
			Canal, Customhouse, Bienville, Conti, St. Louis, Toulouse, Carondelet walk, St. Peter, Orleans, St. Ann, Dumaine, St. Philip, Ursulines, Hospital, Barracks, Bayou road, Esplanade, Kerlerec, Columbus, Laharpe, Lapeyrouse, Onzago, Dabadie, St. Bernard avenue,	153	157	
			Canal, Customhouse, Bienville, Conti, St. Louis, Toulouse, Carondelet walk, St. Peter, Orleans, St. Ann, Dumaine, St. Philip, Ursulines, Hospital, Barracks, Bayou road, Esplanade, Kerlerec, Columbus, Laharpe, Lapeyrouse, Onzago, Dabadie, St. Bernard avenue,	162	163	

Rampart,
St. Patrick,
St. David,
Green,
St. George,
Freret,
Locust,
Magnolia,
Clara,
Willow,
Delord.

JOSEPHINE, 3d s. of Felicity and 26th s. of Canal st., from river w. to Melpomene, 4th dist.

	Rt.	Lft.
Water,	1	2
Peters,	7	6
Rousseau,	61	62
St. Thomas,	89	90
Chippewa,	129	130
Annunciation,	155	156
Laurel,	185	186
Constance,	209	208
Magazine,	233	232
Camp,	261	262
Obestnut,	279	280
Colisenm,	297	298
Prytania,	327	326
St. Charles avenue,	361	360
Carondelet,	385	382
Bramard,	399	398
Baronne,	405	404
Dryades,	433	432
Rampart,	453	452
Basin,	469	470
Franklin,	489	490
Liberty,	513	514
Howard,	531	524
Freret,	539	538
Locust,	559	558
Magnolia,	577	572
Clara,	589	588
Willow,	609	608
Claiborne,	625	626
Derbigny,	641	---
Roman,		
Prieur,		
Melpomene.		

Lafayette avenue,
Port,
St. Ferdinand,
Press,
Montegut,
Clouet,
Louisa,
Piety,
Desire,
Elnira,
Congress,
Independence,
Pauline,
Jeanna,
Bartholomew,
Mazant,
French,
Lesseps,
Poland,
Alexander,
Josephine,
Manuel,
Tennessee,
Reynes,
Adams,
Benton,
Gordon,
Monroe,
Hancock,
Tricou.

JOURDON, 2d e. of the Convent of the Ursulines, from the river to the woods, 3d dist.

JULIA, 6th s. of Canal, from river w. to Broad, 1st dist.

	Rt.	Lft.
Water,		
Delta,	19	20
Front,	27	26
Fulton,	41	40
Peters,	53	52
Commerce,	77	78
Tchoupitoulas,	---	100
Constance,	117	116
Magazine,	145	144
Camp,	155	---
Church,	169	170
St. Charles,	193	192
Carondelet,	221	222
Baronne,	245	246
Dryades,	263	264
Rampart,	279	---
Basin,	301	---
Franklin,	291	---
Liberty,	317	---
Howard,	367	---
Freret,	387	---
Locust,	387	---
Magnolia,	411	---
Clara,	431	---
Willow,	483	---
Claiborne,	497	---
Bolivar,	513	---
Bertrand,		
Prieur,		
Johnson,		
Galvez,		
Miro,		
Tonti,		
Rocheblave,		
Dolhonde,		
Broad.		

JUMONVILLE, 4th w. of and parallel to Paris avenue, from St. Bernard avenue to the lake, 3d dist.

JUMONVILLE, 1st n. of river,

from Adams to U. S. Hospital, 3d dist.
Adams,
Gordon,
Monroe,
Hancock,
Tricou.

KERLEREC, 1st n. of Esplanade, from Dauphine w. to Bayou road, 3d dist.

	Rt.	Lft.
Dauphine,	1	2
Burgundy,	33	32
Rampart,	59	58
St. Claude,	91	90
Marais,	119	120
Villere,	145	146
Robertson,	163	164
Claiborne,	185	186
Derbigny,	205	206
Roman,	225	226
Prieur,		
Johnson,		
Galvez,		
Miro,		
Tonti,		
Rocheblave,		
Bayou road.		

LABATUT, w. line of Fair Grounds, from Esplanade s. to Pleasure, 3d dist.

LAFAYETTE, 4th s. of Canal, from river w. to Rocheblave, 1st dist.

	Rt.	Lft.
Water,		
Delta,		
Front,		
Fulton,	11	10
Peters,	43	42
Commerce,	51	52
Tchoupitoulas,	69	70
Constance,	85	84
Magazine,	97	96
Camp,	121	120
St. Charles,		
Carondelet,	163	162
Baronne,	189	188
Dryades,	217	216
Rampart,	229	228
Basin,	247	246
Franklin,	265	262
Liberty,	281	282
Howard,	297	298
Freret,	315	316
Locust,	333	334
Magnolia,	349	350
Clara,	373	374
Willow,	383	384
Claiborne,	403	402
Bolivar,	413	412
Derbigny,	---	428
Bertrand,	443	444
Roman,	445	446
Prieur,	465	468
Johnson,	483	484
Galvez,		
Miro,		
Tonti,		
Rocheblave.		

LAFAYETTE AVENUE (formerly Enghein), 4th e. of Elysian Fields, from river ne. to woods, 3d dist.

Levee,
Chartres,
Royal,
Dauphine,

JOSEPHUS, (formerly Josephine), 14th n. of river, from Lafayette avenue e. to limits, 3d dist.

Burgundy.
Rampart,
St. Claude,
Marais,
Urguhart,
Vilfere,
Robertson,
Claiborne,
Derbigny,
Solidelle,
Josephus,
Celestine,
Genius,
Liberal,
La Force.
Virtue,
Magistrate,
Law,
Florida walk.

LAFAYETTE SQUARE, bounded by Camp and St. Charles, North and South streets, and opposite City Hall, 1st dist.

LA FORCE, 7th n. of Claiborne, from Lafayette avenue e. to limits, 3d dist.

Lafayette avenue,
Port,
St. Ferdinand,
Press,
Montegut,
Clouet
Louisa,
Piety,
Desire,
Elmira,
Congress,
Independence,
Pauline,
Jeanna,
Bartholomew,
Mazant,
French,
Lesseps,
Poland,
Alexander,
Josephine,
Manuel,
Adams,
William,
Benton,
Gordon,
Monroe,
Hancock,
Tricou,
Petre,
Canonge.

LAHARPE, 3d n. of Esplanade, from junction Marais and St. Bernard avenue w. to Gentilly road, 3d dist.

Villere,
Robertson,
Claiborne,
Derbigny,
Roman,
Frieur,
Johnson,
Galvez,
Miro,
Tonti,
Rocheblave,
Dolhonde,
Broad,
Gentilly road.

LA MANCHE, 12th e. of the Convent of the Ursulines

from the river to the woods, 3d dist.

LANE, 16th s. of the lake, from Bayou St. John to Milne, 2d dist.

LANNES, 19th nw. and parallel to Carrollton avenue, from South Line to North Line, 7th dist. (late Carrollton).

South Line,
Colapissa,
Fourteenth,
Forshey,
Fifteenth,
Edinburgh,
Sixteenth,
North Line.

LAPEYROUSE, 4th n. of Esplanade, from Claiborne n. to Gentilly road, 3d dist.

Claiborne,
Derbigny,
Roman,
Frieur,
Johnson,
Galvez,
Miro,
Tonti,
Rocheblave,
Dolhonde,
Broad,
Gentilly road.

LAPEYROUSE, 6th s. of Market from river to Sumner, 5th dist. (late Algiers).

	Rt.	Lft.
Jefferson,	1	2
Madison,	15	16
Monroe,	37	38
Franklin,	53	—
Hancock,		
Chestnut,		
Elmira avenue,		
Pacific avenue,		
Atlantic avenue,		
Verret avenue,		
Opelousas R. R.		
Thayre avenue,		
Le Bœuf avenue,		
Canal avenue,		
Webster avenue,		
Washington,		
Hendee,		
Sumner.		

LA SALLE, bet. New Orleans Canal and cemeteries, 1st dist.

LAUREL, 5th w. of river, from Felicity s. to Calhoun, 1st dist.

	Rt.	Lft.
St. Mary,	25	26
St. Andrew,	51	53
Josephine,	79	80
Jackson,	103	104
Philip,	119	121
First,	165	164
Second,	181	182
Third,	201	202
Fourth,	213	214
Washington avenue,	233	234
Sixth,	267	268
Seventh,	285	286
Eighth,	303	304
Ninth,	323	324
Harmony,	331	332

Pleasant,	347	348
Toledano,	363	364
Louisiana avenue,	371	372
Delachaise,	381	382
Aline,	393	394
Foucher,	405	406
Antonine,	412	413
Amelia,	423	424
Peniston,	435	436
Gen. Taylor,	447	448
Austerlitz,	467	468
Constantinople,		
Marengo,	449	450
Milan,	459	460
Berlin,	481	482
Napoleon avenue,	493	494
Jena,		
Cadiz,		
Valence,		
Bordeaux,		
Lyon,		
Upper Line,		
Robert,		
Soniat,		
Dufossat,		
Bellecastle,		
Valmont,		
Leontine,		
Peters avenue,		
Octavia,		
Joseph,		
Arabella,		
Nashville,		
Eleonore,		
State,		
Web-ter,		
Clay,		
Calhoun.		

LAUREL GROVE, 11th nw. of and parallel to Carrollton avenue, from Upper Line and Eighth street to North Line, 7th dist. (late Carrollton).

Eighth,
Cypress,
Ninth,
Napoleon,
Mobile,
Nel-on,
Eleventh,
Belfast,
Twelfth,
Princharde,
Thirteenth,
Colapissa.
Fourteenth,
Forshey,
Fifteenth,
Edinburgh,
Sixteenth,
Sterlitz,
Seventeenth,
Dixon,
Eighteenth,
Marks,
Nineteenth,
Heaton,
Twentieth,
Shell road.

LAURENT (see Rampart).

LAVERGNE, 4th ne. of Canal St. Ferry landing, from river se. to Peter, 5th dist. (late Algiers).

	Rt.	Lft.
Patterson,	1	—
Villere,	3	2
Delaronde,	19	20
Peter.	41	42

LAW, 1st n. of Broad, from St. Bernard avenue, e. to Lower Line, 3d dist.

St. Bernard avenue,
Bruxelles,
Warsaw,
Havana,
London avenue,
New Orleans,
St. Bernard,
Annette,
St. Anthony,
Bourbon,
Union,
Frenchmen,
Elysian Fields,
Marigny,
Mandeville,
Spain,
Washington,
Music,
Arts,
Painters,
Franklin avenue,
Hunters,
Deers,
Lafayette avenue,
Port,
St. Ferdinand,
Press,
Montegut,
Clouet,
Louisa,
Pieti,
Desire,
Elmira,
Congress,
Independence,
Pauline,
Jeanna,
Bartholomew,
Mazant,
French,
Lesseps,
Poland,
Alexander,
Josephine,
Manuel,
Adams,
William,
Benton,
Gordon,
Monroe,
Hancock,
Tricou,
Petre,
Canonge.

LAWRENCE, 13th s. of Canal St. Ferry landing, from river to Sumner, (late McDonough).

LE BOEUF AVENUE, 2d w. of Opelousas R. R. from rivers. to boundary line of Jefferson Parish, 5th dist. (late Algiers).

Patterson,
Thayre,
Peter,
Alix,
Eliza,
Evelina,
Market,
Jackson,
Homer,
Newton,
Decatur,
De Armas,
Lapeyrouse,
Socrates,

Ptolemy,
Lawrence,
Brangier.

LEE PLACE, (in centre of Tivoli Circle), junction St. Charles and Delord sts., 1st dist. and 9th s. of Canal st.

LEONCE, 8th n. of St. Charles avenue, from State w. to Calhoun, 6th dist.

Webster,
Clay,
Calhoun.

LEONIDAS, 4th s. of Monroe avenue, from Lafayette avenue, w. to Bayou St. John, 3d dist.

LEONIDAS, 5th nw. of and parallel to Carrollton avenue, from the river to parish boundary, 7th dist. (late Carrollton).

Levee,
Burthe,
Third,
Zimpel,
Fourth,
Plum,
Fifth,
Jeannette,
Sixth,
Green,
Seventh,
Cohn,
Eighth,
Cypress,
Ninth,
Napoleon,
Mobile or Tenth,
Nelson,
Eleventh,
Belfast,
Twelfth,
Princhar,
Thirteenth,
Colapissa,
Fourteenth,
Forshey,
Fifteenth,
Edinburgh,
Sixteenth,
Sterlitz,
Seventeenth,
Dixon,
Eighteenth,
Marks,
Nineteenth,
Shell road.

LEONTINE, 6th w. of Upper Line, from river n. to St. Charles avenue, 6th dist.

Front,
Levee,
Annunciation,
Laurel,
Constance,
Magazine,
Camp,
Chestnut,
Coliseum,
Perrier,
Prytania,
Pitt,
St. Charles avenue.

LEPAGE, from junction Broad

and Bayou road nw. to Grand Route St. John, 3d dist.

Seventh,
Sixth,
Fifth,
Fourth.

LESSEPS, 18th e. of Lafayette avenue, from river to woods, 3d dist.

Levee,
Chartres,
Royal,
Dauphine,
Burgundy,
Rampart,
St. Claude,
Marais,
Urquhart,
Villere,
Robertson,
Claiborne,
Derbigny,
Solidelle,
Josephus,
Celestine,
Genius,
Liberal,
La Force,
Virtue,
Magistrate,
Law,
Florida walk.

LEVEE, 4th dist. (see Tchoupitoulas, from Felicity to Toledano).

LEVEE or FRONT LEVEE, 1st and 4th dists. (see Water).

LEVEE or NEW LEVEE, 1st, 2d and 3d dists. (see Peters).

LEVEE, 2d n. of river, from Toledano s. to Calhoun, 6th dist. (see Tchoupitoulas).

LEVEE, 1st from and parallel to river, from Lower Line to Upper Line, 7th dist. (late Carrollton).

Lower Line,
General Scott,
Millaudon,
Clinton,
Hillary,
Adams,
Burdette,
Washington,
Short,
Carrollton avenue,
Dublin,
Madison,
Cambroune,
Jefferson,
Leonidas,
Monroe,
Eagle,
Jackson,
Holly,
Upper Line.

LIBERAL, 6th, n. of Claiborne, from Lafayette avenue, e. to limits, 3d dist.

Port,
St. Ferdinand,
Press,
Montegut,
Clouet,
Louisa,

Piety,
Desire,
Elmira,
Congress,
Independence,
Pauline,
Jeanna,
Bartholomew,
Mazant,
French,
Lesseps,
Poland,
Alexander,
Josephine,
Manuel,
Adams,
William,
Benton,
Gordon,
Monroe,
Hancock,
Tricou.

LIBEREAUX (see Johnson).

LIBERTY (now South Liberty), 16th, w. of river, from Canal to Louisiana avenue, 6th dist.

	Rt.	Lft.
Canal,	2	1
Gasquet,	28	27
Common,	52	51
Gravier,	82	81
Perdido,	118	117
North Poydras,	158	159
South Poydras,	160	161
Lafayette,	196	195
Perrilliat,	208	---
Girod,	308	---
Cypress,	238	---
Julia,	262	261
Euphrosine,		
Calliope,	288	287
Clio,	314	313
Erato,	542	543
Thalia,	360	361
Melpomene,	380	381
Terpsichore,	386	387
Euterpe,		
Felicity,	418	419
St. Andrew,	426	425
Josephine,	436	437
Jackson,	456	455
Philip,	496	---
First,		
Second,		
Third,		
Fourth,		
Washington avenue.		
Sixth,		
Eighth,		
Toledano,		
Louisiana avenue.		

LIBERTY (now North Liberty), 16th w. of river, from Canal n. to Esplanade, 3d dist.

	Rt.	Lft.
Customhouse,	26	27
Bienville,	44	47
Conti,	74	73
St. Louis,	96	95
Toulouse,	122	121
Carondelet walk,	128	127
St. Peter,	134	133
Orleans,	144	143
St. Ann,	156	155
Dumaine,	176	177
St. Philip,	204	203
Ursulines,	236	235
Bayou road,	268	267

Barracks, 286 285
Esplanade. 302 301

LIVAUDAIS, e. of Bayou St. John, from Pleasure to Pelopias, 3d dist.

LIVINGSTON, 1st n. of Pelopidas, from Bayou St. John to Lafayette avenue, 3d dist.

LIVE OAK (see Constance).

LIZARDI, 7th e. of the Convent of the Ursulines, from the river to the woods, 3d dist.

LIVE OAK, 13th nw. of and parallel to Carrollton avenue, from Upper Line to Lower Line, 7th dist. (late Carrollton).

Eleventh,
Belfast,
Twelfth,
Princhar, d,
Thirteenth,
Colapissa,
Fourteenth,
Forshey,
Fifteenth,
Edinburgh,
Sixteenth,
Sterlitz,
Seventeenth,
Dixon,
Eighteenth,
North Line.

LIVINGSTON, 14th n. of and parallel to Carrollton avenue, from Upper Line to North Line, 7th dist. (late Carrollton).

Princhar, d,
Thirteenth,
Colapissa,
Fourteenth,
Forshey,
Fifteenth,
Edinburgh,
Sixteenth,
Sterlitz,
Seventeenth,
Dixon,
Eighteenth,
North Line.

LOCUST, 6th w. of Rampart, from Common, 1st dist. s. to State, 6th dist.

	Rt.	Lft.
Common,		
Gravier,	72	73
Perdido,		
North Poydras,	84	85
South Poydras,	88	87
Lafayette,	112	111
Perrilliat,	114	113
Cypress,		
Julia,		
New Shell Road,		
Euphrosine,		
Calliope,		
Clio,	207	208
Erato,	245	246
Thalia,	373	374
Melpomene,	383	384
Terpsichore,	366	365
Felicity,	368	369
St. Andrew,		
Josephine,	418	---

Jackson, -- 429
Philip
First,
Second,
Third,
Fourth,
Washington avenue,
Sixth,
Seventh,
Toledano,
Louisiana avenue,
Delachaise,
Amelia,
Peniston,
Gen. Taylor,
Marengo,
Milan,
Berlin,
Napoleon avenue,
Jena,
Cadiz,
Valence,
Upper Line,
Robert,
Soniat,
Bellecastle.
Valmont,
Peters avenue,
Octavia,
Joseph,
Alabama,
Nashville,
State.

LOCUST, 6th dist. (See Pine).

LONDON AVENUE, 8th w. of Elysian Fields, from junction of St. Bernard avenue and Prieur n. to lake, 3d dist.

Johnson,
Galvez,
Miro,
Tonti,
Rocheblave,
Dolhonde,
Broad,
Law,
Hope,
Duels,
Industry,
Marigny avenue.

LONG, 5th n. of St. Charles, from State to Calhoun, 6th dist.
Clay,
Calhoun.

LOPEZ (now South Lopez), 5th w. of Broad, from Canal s. to New Canal, 1st dist.

Gasquet,
Palmyra,
Banks,
Bandin,
D'Hemecourt,
Common,
Gravier,
Perdido,
New Canal.

LOPEZ (now North Lopez), 5th w. of Broad, from Canal n. to Ursulines, 2d dist.

Customhouse,
Bienville,
Conti,
St. Louis,
Carondelet walk,
Toulouse,
St. Peter,

Orleans,
St. Ann,
Dumaine,
St. Philip,
Ursulines.

LOUISA, 1st dist. (see Calliope.)

LOUISA, 7th e. of Lafayette
avenue, from river n. to
woods, 3d dist.

	Rt.	Lft.
Levee,	23	24
Chartres,		
Royal,	41	42
Dauphine,	57	58
Burgundy,	79	30
Rampart,	99	100
St. Claude	121	122
Marais,	137	138
Urquhart,		
Villere,		
Robertson,		
Claiborne,		
Derbigny,		
Solidelle,		
Josephus,		
Celestine,		
Genius,		
Liberal,		
La Force,		
Virtue,		
Magistrate,		
Law,		
Florida walk,		

LOUISIANA AVENUE, 1st w.
of Toledano, from river n. to
Broad, 6th dist.

Front,
Levee,
Chippewa,
Annunciation,
Laurel,
Constance,
Magazine,
Camp,
Chestnut,
Coliseum,
Prytania,
St. Charles avenue,
Carondelet,
Baronne,
Dryades,
Rampart,
Basin,
St. David,
St. Andrew,
St. George,
Freret,
Locust,
Magnolia,
Clara,
Willow,
Claiborne,
Derbigny,
Roman,
Prieur,
Johnson,
Galvez,
Miro,
Tonti,
Rocheblave,
Dolhonde,
Broad.

LOUISVILLE, bet. Custom-
house and Bienville, from New
Metairie road to the lake, 3d
dist.

LOVE (see Rampart).

LOWER LINE, divides Green-
ville and Carrollton from river
to parish boundary, 7th dist.
(late Carrollton).

Levee,
Wall,
Esther,
Ann,
DeArmas,
Macarty,
Commercial,
Pearl,
First,
Hampson,
Second,
Burthe,
Third,
Zimpel,
Fourth,
Plum,
Fifth,
Jeannette,
Sixth,
Green,
Seventh,
Cohn,
Eighth,
Cypress,
Ninth,
Napoleon,
Mobile, or Tenth,
Nelson,
Eleventh,
Belfast,
Twelfth,
Princhar,
Thirteenth,
Colapissa,
Fourteenth,
Forshey,
Fifteenth,
Edinburgh,
Sixteenth,
Sterlitz,
Seventeenth,
Dixon,
Eighteenth,
Marks,
Nineteenth,
Heaton,
Twentieth,
Shell road.

LYON, 5th w. of Napoleon av-
enue, from river n. to Pry-
tania, 6th dist.

Front,
Levee,
Annunciation,
Laurel,
Constance,
Magazine,
Camp,
Chestnut,
Coliseum,
Prytania.

MACARTY, 3d sw. of and par-
allel to First, from Lower
Line to Washington, 7th dist.
(late Carrollton).

Lower Line,	Rt.	Lft.
Millaudon,		
Clinton,		
Hillary,		
Adams,	77	78
Burdette,	91	92
Washington,	111	112

MADISON, bet. St. Ann and
Dumaine, from Peters to Char-
tres, 2d dist.

MADISON, 2d e. of river, from
Market s. to limits, 5th dist.

	Rt.	Lft.
Market,	1	2
Jackson,	19	20
Homer,	41	42
Newton,	57	58
Decatur,	77	78
De Armas,	99	98
Laypeyrouse,	123	124
Socrates,	139	—
Ptolemy,	157	156
Lawrence,		
Bringier,		

MADISON, 2d nw. of and
parallel to Carrollton avenue,
from river to parish boundary,
7th dist., (late Carrollton).

Levee,
First,
Hampson,
Second,
Burthe,
Third,
Zimpel,
Fourth,
Plum,
Fifth,
Jeannette,
Sixth,
Green,
Seventh,
Cohn,
Eighth,
Cypress,
Ninth,
Napoleon,
Mobile or Tenth,
Nelson,
Eleventh,
Belfast,
Twelfth,
Princhar,
Thirteenth,
Colapissa,
Fourteenth,
Forshey,
Fifteenth,
Edinburgh,
Sixteenth,
Sterlitz,
Seventeenth,
Dixon,
Eighteenth,
Marks,
Nineteenth,
Shell road.

MADMEN, e. of and parallel to
Franklin avenue, from Lafay-
ette avenue to the lake, Milne-
burg.

MAGAZINE, 7th w. of river,
from Canal, 1st dist. s. to
Toledano, thence s. e. to Cal-
houn, 6th dist.

	Rt.	Lft.
Canal,	1	2
Common,	13	14
Gravier,	27	30
Natchez,	53	54
Poydras,	71	72
Lafayette,	101	102
Girod,	131	132
Notre Dame,	—	154
Julia,	171	172
St. Joseph,	215	216
Delord,	241	242
Poeyfarre,	263	264
Calliope,	283	284

Port,
St. Ferdinand,
Press,
Montegut,
Feliciana,
Clouet,
Eliza,
Piety,
Desire,
Elmira,
Congress,
Independence,
Pauline,
Jeanna,
Bartholomew,
Mazant,
French,
Lesseps,
Poland,
Alexander,
Josephine,
Manuel,
Convent of the Ursulines,
Tennessee,
Reynes,
Adams,
Benton,
Gordon,
Monroe,
Hancock,
Tricou.

MARENGO, 11th w. of Toledo,
no, from river n. to Clara, 6th
dist.

Front,
Levee,
Annunciation,
Laurel,
Constance,
Magazine,
Camp,
Chestnut,
Coliseum,
Perrier,
Prytania,
Pitt,
St. Charles avenue,
Carondelet,
Baronne,
Dryades,
Rampart,
St. Patrick,
St. David,
Green,
St. George,
Freret,
Locust,
Magnolia,
Clara.

MARIGNY, 1st e. of Elysian
Fields, from river to lake, 3d
dist.

Levee,
Peters,
Chartres,
Royal,
Dauphine,
Burgundy,
Rampart,
St. Claude,
Marais,
Villere,
Robertson,
Claiborne,
Derbigny,
Roman,
Priour,
Johnson,
Galvez,
Miro,

Tonti,
Rocheblave,
Dolhonde,
Broad.

MARIGNY AVENUE, north
city limits, Elysian Fields to
Bayou St. John.

MARKET, 20th s. of Canal st.,
bet. Richard and St. James
from river w. to Felicity, 1st
dist.

	Rt.	Lft.
Front,		
Peters,	3	4
Tchoupitoulas,	19	20
Religious,	51	52
St. Thomas,	81	82
Chippewa,	107	108
Annunciation,	129	130
Constance, Felicity.		

MARKET, 5th n. of river from
Walnut w. to Lower Line, 6th
dist.

Walnut,
Chestnut,
Broadway,
Pine,
Lower Line.

MARKET, 3d s. of Patterson
from river e. to limits, 5th
dist. (late Algiers).

	Rt.	Lft.
Jefferson,	1	2
Madison,	21	22
Monroe,	41	40
Franklin,	59	60
Verret,	71	70
Olivier,	85	86
Vallette,	99	100
Chestnut,	117	118
Elmira avenue, Pacific avenue, Atlantic avenue, Verrett avenue, Opelousas R. R., Thyre avenue, La Bœuf avenue, Canal avenue, Webster avenue, Washington, Hendee, Summer.	129	—

MARKET PLACE, Peters bet.
Market and St. James, 1st
dist.

MARKS, n. of and parallel to
Mobile, from Shell road to
parish boundary, 7th dist.
(late Carrollton).

Shell road,
Madison,
Cambroune,
Jefferson,
Leonidas,
Monroe,
Eagle,
Jackson,
Holly,
Hamilton,
Laurel Grove,
North Line.

MARSHALL, 7th s. of Melpo-
mene, from Broad w. to Pe-
ters avenue, 6th dist.

Gayoso,
Van Buren,
Third,
Second.

MARTIN (see Willow).

MASON, 5th n. of City Park,
from Bayou St. John to Milne,
2d dist.

MAUNSEL (see Magnolia).

MAUREPAS, 2d n. of Grand
Route St. John, from Bayou
Sauvage w. to Esplanade, 3d
dist.
Sauvage,
Encampment,
Ducayet,
Esplanade.

MAY, 4th s. of the lake, from
Bayou St. John to the lake,
2d dist.

MAZANT, 16th e. of Lafayette
avenue, from river n. to
woods, 3d dist.

Levee,
Chartres,
Royal,
Dauphine,
Burgundy,
Rampart,
St. Claude,
Marais,
Urquhart,
Villere,
Robertson,
Claiborne,
Derbigny,
Solidelle,
Josephus,
Celestine,
Genius,
Liberal,
La Force,
Virtue,
Magistrate,
Law,
Florida walk.

McDONOUGH AVENUE, 17th
s. of Canal Street Ferry land-
ing, from river e. to limits,
5th dist.

Adams,
Jefferson,
Madison,
Monroe,
Franklin,
Hancock.

McDONOUGH, 6th n. of Min-
turn, from Calhoun to Peters
avenue, 6th dist.

McKENNA, 2d n. of Minturn,
from Calhoun to Peters ave-
nue, 6th dist.

MELICERTE (see Erato), 1st
dist.

MELPOMENE, 14th s. of Canal,
from St. Thomas w. to woods,
1st dist.

St. Thomas,
Chippewa,
Annunciation,

Rt.	Lft.
1	2
—	6
23	22

Constance,	49	48
Magazine,	71	70
Camp,	99	98
Prytania,	121	120
St. Charles avenue,	145	144
Carondelet,	177	176
Baronne,	203	202
Dryades,	237	236
Rampart,	261	260
Basin,	279	280
Franklin,	295	296
Liberty,	325	330
Howard,	353	354
Freret,	377	378
Locust,	399	400
Magnolia,	435	432
Clara,	455	460
Willow,	499	506
Claiborne,	--	520

MEMPHIS, 1st w. of and parallel with St. Louis, from New Metairie road to the lake, 3d dist.

MENDEZ, 1st s. of Calhoun avenue, from Bayou St. John to Lafayette avenue, 3d dist.

METAIRIE ROAD, commences at Bayou St. John, terminates at New Orleans Canal.

MEXICO, 3d s. of the lake from Bayou St. John w. to Ursulines, 3d dist.

MILAN, 2d e. of Napoleon avenue, from river n. to Broad, 6th dist.

Front,
Levee,
Annunciation,
Laurel,
Constance,
Magazine,
Camp,
Chestnut,
Coliseum,
Perrier,
Prytania,
Pitt,
St. Charles avenue,
Carondelet,
Baronne,
Dryades,
Rampart,
St. Patrick,
St. David,
Green,
St. George,
Freret,
Locust,
Magnolia,
Clara,
Willow,
Claiborne,
Derbigny,
Roman,
Prieur,
Johnson,
Galvez,
Miro,

Tonti,
Rocheblave.
Dolhonde,
Broad.

MILLAUDON, 2d above and parallel to Lower Line, from river to First, 7th dist. (late Carrollton).

Levee,
Wall,
Esther,
Ann,
De Armas,
Macarty,
Commercial,
Pearl,
First.

MILNE, 1st w. of Customhouse, from Metairie road n. to the lake, 2d dist.

MILTON, 12th s. of Americus, from Madison e. to Hancock, 5th dist.
Monroe,
Franklin,
Hancock.

MILTON, 4th from river, commencing at Upper Line, New Carrollton, 7th dist.

MINTURN, continuation of Broad, from Upper Line w. to Calhoun, 6th dist.

Robert,
Peterson avenue,
Octavia,
Joseph,
Nashville,
State,
Calhoun.

MIRO (now South Miro), 26th w. of river and 6th w. of Claiborne, from Canal s. to lower line of Carrollton, 1st, 4th and 6th dists.

	Rt.	Lft.
Canal,	1	2
Gasquet,	19	20
Palmyra,	35	36
Banks,	55	56
Common,	61	62
Gravier,	87	86
Perdido,		
Poydras,		
Lafayette,		
Julia,		
New Shell road,		
Venus,		
Euphrosine,		
Calliope,		
Clio,		
Erato,		
Thalia,		
Melpomene,		
Jackson,		
First,		
Second,		
Third,		
Fourth,		
Washington avenue,		
Toledano,		
Delachaise,		
Louisiana avenue,		
Gen. Taylor,		
Milan,		
Berlin,		
Napoleon avenue,		

Jena,
Cadiz,
Upper Line,
Robert,
Peterson avenue,
Octavia,
Joseph,
Nashville,
State,
Clay,
Calhoun,
Walnut,
Chestnut,
Broadway,
Pine.

MIRO (now North Miro), 26th w. of river, 6th w. of Claiborne, from Canal n. to St. Bernard avenue, thence e. to Lafayette avenue, 2d and 3d dists.

	Rt.	Lft.
Canal,	2	1
Customhouse,	20	19
Bienville,	38	39
Conti,	60	61
St. Louis,	110	109
Toulouse,	112	113
Carondelet walk,	116	115
St. Peter,	136	137
Orleans,	142	141
St. Ann,	152	155
Dumaine,	202	203
St. Philip,	226	227
Ursulines,	236	235
Hospital,	240	239
Barracks,	252	253
Espanade,	258	259

Kerlerec,
Columbus,
Laharpe,
Lapeyrouse,
Onzaga,
Dabadie,
Aubry,
St. Bernard avenue,
London avenue,
New Orleans,
St. Bernard,
Annette,
St. Anthony,
Bourbon,
Union,
Frenchmen,
Elysian Fields,
Marigny,
Mandeville,
Spain,
Washington,
Music,
Arts,
Painters,
Franklin avenue,
Lafayette avenue.

MITHRA, 17th s. of the lake, from Lafayette avenue w. to Bayou St. John.

MOBILE, 18th n. of and parallel to First, from Foucher, boundary to Upper Line, 7th dist. (late Carrollton).

Lower Line,
Adams,
Burdette,
Washington,
Short,
Carrollton avenue,
Dublin,
Madison,

Cambronne,
Jefferson,
Leonidas,
Monroe,
Eagle,
Jackson,
Holly,
Hamilton,
Laurel Grove,
Clay,
Live Oak,
Upper Line.

MOLIERE, commences at Calhoun avenue, cor. Lafayette avenue, and runs n. to the lake, 3d dist.

MORALES (see Marais), 3d dist.

MONROE, 4th w. of U. S. Barracks, from river n. to woods, 3d dist.

Levee,
Chartres,
Royal,
Dauphine,
Burgundy,
Rampart,
St. Claude,
Marais,
Urquhart,
Villere,
Robertson,
Claiborne,
Derbigny,
Solidelle,
Josephus,
Celestine,
Genius,
Liberal,
La Force,
Virtue,
Magistrate,
Law,
Florida walk.

MONROE, 3d e. of river, from Market to limits, 5th dist.

	Rt.	Lit.
Market,	1	2
Jackson,	17	18
Homer,	37	38
Newton,	55	56
Decatur,	75	76
De Armas,	93	94
Lapeyrouse,	121	122
Socrates,	141	142
Ptolemy,	149	150
Lawrence,	161	--
Bringier.		

MONROE, 6th nw. of and parallel to Carrollton avenue, from river to parish boundary, 7th dist. (late Carrollton).

Levee,
Burthe,
Third,
Zimpel,
Fourth,
Plum,
Fifth,
Jeannette,
Sixth,
Green,
Seventh,
Cohn,
Eighth,
Cypress,
Ninth,

Napoleon,
Mobile or Tenth,
Nelson,
Eleventh,
Belfast,
Twelfth,
Prinehard,
Thirteenth,
Colapissa,
Fourteenth,
Forshey,
Fifteenth,
Edinburgh,
Sixteenth,
Sterlitz,
Seventeenth,
Dixon,
Eighteenth,
Marks,
Nineteenth,
Heaton,
Shell road.

MONROE AVENUE, 1st rear City Park, from Bayou St. John to Milne.

MONTEGUT, 4th e. of Lafayette avenue, from river n. to woods, 3d dist.

Rt. Lit.

Levee,		
Chartres,		
Royal,	53	54
Dauphine,	79	89
Burgundy,	103	104
Rampart,	121	122
St. Claude,		
Marais,		
Urquhart,		
Villere,		
Robertson,		
Claiborne,		
Derbigny,		
Solidelle,		
Josephus,		
Celestine,		
Genius,		
Liberal,		
La Force,		
Virtue,		
Magistrate,		
Law,		
Florida walk.		

MOORE, 13th from river commencing at Upper Line, New Carrollton, 7th dist.

MOREAU (see Chartres).

MOUTON, 10th s. of the lake, from Bayou St. John to Milne, 2d dist.

MOZART, 20th from river commencing at Upper Line, New Carrollton, 7th dist.

MURAT, 11th w. of Hagan avenue, from Canal s. to New Canal, 1st dist.

Gasquet,
Palmyra,
Banks,
Baudin,
D'Heimecourt,
Ulloa,
New Canal.

MURAT, 11th w. of Hagan avenue, from Canal to New Met-

airie road, and thence n. to the lake 2d dist.
Customhouse,
Bienville,
Conti,
St. Louis,
Toulouse,
St. Peter,
Orleans,
St. Ann,
New Metairie road.

MUSIC, 5th e. of Elysian Fields, from Lafayette avenue n. to lake, 3d dist.

Rampart,
St. Claude,
Marais,
Villere,
Robertson,
Claiborne,
Derbigny,
Roman,
Prieur,
Johnson,
Galvez,
Miro,
Tonti,
Rocheblave,
Dolhonde,
Broad.

MYSTER, 4th e. of Bayou St. John, from Esplanade n. to Fair Grounds, 3d dist.

MYSTERIOUS (see Columbus).

NAPOLEON, 17th n. of and parallel to First, from Lower Line to Upper Line, 7th dist. (late Carrollton).

Lower Line,
Adams,
Burdette,
Washington,
Short,
Carrollton avenue,
Dublin,
Madison,
Cambronne,
Jefferson,
Leonidas,
Monroe,
Eagle,
Jackson,
Holly,
Hamilton.

NAPOLEON, 9th w. of Hagan avenue, from Canal s. to New Canal, 1st dist.

Gasquet,
Palmyra,
Banks,
Baudin,
D'Heimecourt,
Ulloa,
Common,
New Canal.

NAPOLEON, 9th w. of Hagan avenue, from Canal n. to Metairie road, and thence n. to the lake, 2d dist.

Customhouse,
Bienville,
Conti,
St. Louis,
Toulouse,
St. Peter,
Orleans,

St. Ann, Dumaine, St. Philip, New Metairie road.	bet. Gravier and Poydras, from Peters w. to Camp, 1st dist.	Monroe, 39 40 Franklin, 61 62 Verret, 73 74 Vallette, 81 82 Chestnut,
NAPOLÉON AVENUE, 14th sw. of Toledano, from river n. to Broad, 6th dist.	Tchoupitoulas, Rt. Lft. Magazine, 2 1 Bank place, 26 27 Camp, 38 37 52 51	Elmira avenue,) Pacific avenue, Atlantic avenue, Verret avenue, Opelousas R. R., Thayre avenue, Le Bœuf avenue, Canal avenue, Webster avenue, Washington, Hendee, Summer.
Front, Levee, Annunciation, Laurel, Constance, Magazine, Camp, Chestnut, Coliseum, Perrier, Prytania, Pitt, St. Charles avenue, Carondelet, Baronne, Dryades, Rampart, St. Patrick, St. David, Green, St. George, Freret, Locust, Magnolia, Clara, Willow, Claiborne, Derbigny, Roman, Prieur, Johnson, Galvez, Miro, Tonti, Rocheblave, Dolhonde, Broad.	NAYADES (see St. Charles). NELSON, 1st n. of Fair Grounds, from Bayou St. John to Bayou Sauvage, 2d dist. NELSON, 1st n. of and parallel to Mobile, from Foucher, boundary to Upper Line, 7th dist. (late Carrollton). Lower Line, Adams, Burdette, Washington, Short, Carrollton avenue, Dublin, Madison, Cambroune, Jefferson, Leonidas, Monroe, Eagle, Jackson, Holly, Hamilton, Laurel Grove, Clay, Live Oak, Upper Line.	NEY, 17th nw. of and parallel to Carrollton avenue, from North Line to South Line, 7th dist. (late Carrollton). South Line, Thirteenth, Colapissa, Fourteenth, Forshey, Fifteenth, Edinburgh, Sixteenth, Sterlitz, Seventeenth, North Line.
NASHVILLE AVENUE, 11th w. of Upper Line, from river n. to Woods, 6th dist.	NE PLUS ULTRA, 8th n. of and parallel to Florida walk, from Lafayette avenue to Lower Line, 3d dist.	NINTH, 15th sw. of Felicity, and 37th s. of Canal street, from river n. to Chestnut, 4th dist.
Front, Levee, Annunciation, Laurel, Constance, Magazine, Camp, Chestnut, Coliseum, Perrier, Prytania, Pitt, Jennet, Hurst, Benjamin, St. Charles avenue, Rampart, St. Patrick, St. David, Green, St. George, Freret, Locust, Magnolia, Clara, Willow, Delord, Story, Bartholomew, Peters, Claiborne.	NEW, 2d w. from the river, from Calliope, to Girod, 1st dist. NEW BASIN, bounded by De- lord and Julia, Rampart and Basin, 1st dist. NEW LEVEE (see South Pe- ters). NEW ORLEANS, from junction St. Bernard avenue and Der- bigny n. to lake, 3d dist. St. Bernard avenue, Derbigny, Roman, Prieur, Johnson, Galvez, Miro, Tonti, Rocheblave, Dolhonde, Broad.	Rt. Lft. Water, 3 2 Tchoupitoulas, 7 6 St. Thomas, 25 24 Chippewa, 49 50 Annunciation, 81 82 Laurel, 99 100 Constance, 119 120 Magazine, 143 142 Camp, 173 166
NATCHEZ, 2½ s. of Canal st.,	NEW YORK, 3d s. of Edinburgh avenue, from Lafayette ave- nue w. to Bayou St. John, Mil- neburg. NEWTON, 3d s. of Market, from river e. to limits, 5th dist. (late Algiers). Rt. Lft. Jefferson, 3 -- Madison, 19 20	NINTH, 16th n. of and parallel to First, from Lower Line to Upper Line, 7th dist. (late Carrollton). Lower Line, Hillary, Adams, Burdette, Washington, Short, Carrollton avenue, Dublin, Madison, Cambroune, Jefferson, Leonidas, Monroe, Eagle, Jackson, Holly, Hamilton, Laurel Grove, Clay, Upper Line. NINETEENTH, 18th n. of and parallel to Mobile, from Shell road to parish boundary, 7th dist. (late Carrollton). Shell road, Leonidas, Monroe,

Eagle,
Jackson,
Holly,
Hamilton,
North Line.

NORTH, all streets crossing Canal street, and numbering both directions from it (those running north) as Water, Front, Peters, Rampart, Basin, Claiborne, etc., are now named North Water, North Peters, etc., and will be found in their alphabetical order in Street Guide.

NORTH, ns. of Lafayette square from Camp to St. Charles, 1st dist.

NORTH LINE commences at Hamilton, w. to limits, 7th dist. (late Carrollton).

Hamilton,
Laurel Grove,
Clay,
Live Oak,
Livingston,
Bernadotte,
Highland,
Ney,
Blackberry,
Lannes,
Philip,
St. Cyr,
Ophir.

NORTH MARKET, 2d s. of Julia, from river w. to Tchoupitoulas, 1st dist.

	Rt. Lft.
Front,	29 30
Fulton,	35 36
Peters,	41 42
Tchoupitoulas.	85 86

NORTH POYDRAS (see Poydras).

NOTRE DAME, bet. Girod and Julia, from river w. to Magazine, 1st dist.

	Rt. Lft.
Front,	2 1
Fulton,	32 33
Peters,	42 43
Commerce,	60 61
Tchoupitoulas,	76 77
Magazine.	110 111

NUNS, 1st n. of Felicity, from river nw. to Felicity, 1st dist. New Levee, Tchoupitoulas, Religious.

OAK, 2d s. of Esplanade, from Gentilly road w. to Rendon, 2d dist.

White,
Dupre,
Gayoso,
Salcedo,
Lopez,
Rendon.

OAK, 6th n. of St. Charles avenue, from Walnut w. to Lower Line, 6th dist.

Walnut,
Chestnut,

Broadway,
Pine,
Lower Line.

OCTAVIA, 1st w. of Peters avenue, from river n. to woods, 6th dist.

Front,
Levee,
Annunciation,
Laurel,
Constance,
Magazine,
Camp,
Chestnut,
Coliseum,
Perrier,
Prytania,
Pitt,
Jennet,
Hurst,
St. Charles avenue,
Dryades,
Rampart,
St. Patrick,
St. David,
Green,
St. George,
Freret,
Locust,
Magnolia,
Clara,
Willow,
Delord,
Story,
Bartholomew,
Claiborne.

OCTAVIA, 1st s. of Market, from Bouny e. to Moss, 5th dist.

ODIN, 2d s. of Calhoun avenue, from Lafayette avenue w. to Bayou St. John, 3d dist.

OLD BASIN, bet. Carondelet walk and Toulouse, Franklin and St. Claude, 2d dist.

OLD LEVEE (see Decatur).

OLD MAGAZINE, 1st w. of Constance, from Felicity s. to St. Mary, 4th dist.

OLIVER, 2d from river from Lower Line to Levee, 7th dist. (late Carrollton).

Lower Line,
General Scott,
Millaudon.

OLIVIER, 7th w. of Opelousas R. R. from river s. to Market, 5th dist. (late Algiers).

	Rt. Lft.
Patterson,	1 2
Delaronde,	9 10
Peter,	35 36
Alix,	63 62
Eliza,	89 88
Evelina,	115 114
Market.	129 130

OLYMPIA, 12th w. of Hagan avenue, from Canal s. to New Canal, 1st dist.

Gasquet,
Palmyra,
Banks,
Baudin,

D'Hemecourt,
New Canal.

OLYMPIA, 12th w. of Hagan avenue, from Canal n. to New Metairie road, 2d dist.

Customhouse,
Bienyille,
Conti,
St. Louis,
Toulouse,
St. Peter,
Orleans,
New Metairie road.

ONZAGA, 5th n. of Esplanade, from St. Bernard avenue nw. to Gentilly road, 3d dist.

Prieur,
Johnson,
Galvez,
Miro,
Tont,
Rocheblave,
Dolhonde,
Broad.

OPIHIR, 22d n. of Carrollton avenue from South Line to North Line, 7th dist. (late Carrollton).

South Line,
Fourteenth,
Forshey,
Fifteenth,
North Line.

ORANGE, 18th s. of Canal street, from river w. to Felicity, 1st dist.

	Rt. Lft.
Front,	1 2
Peters,	13 12
Tchoupitoulas,	27 26
Religious,	47 48
St. Thomas,	71 70
Chippewa,	93 92
Annunciation,	113 110
Constance,	135 134
Magazine,	157 156
Camp,	175 174
Felicity.	

O'REILLY, 8th n. of Esplanade, from St. Bernard avenue w. to Gentilly road, 3d dist.

Gentilly road,
Rocheblave,
Dolhonde,
Broad.

ORLEANS, 7th n. of Canal, from Royal w. to New Metairie road, 2d dist.

	Rt. Lft.
Royal,	11 12
Bourbon,	33 34
Dauphine,	59 60
Burgundy,	85 84
Rampart,	113 112
St. Claude,	
Liberty,	135 134
Marais,	159 160
Villere.	183 184
Robertson,	207 206
Claiborne,	227 228
Derbigny,	247 244
Roman,	269 266
Prieur,	291 292
Johnson,	315 314
Galvez,	335 334

Miro, 355 354
 Tonti, 377 378
 Rocheblave, 395 396
 Dolhonde, --- 442
 Broad, --- 448
 White,
 Dupre,
 Gayoso,
 Salcedo,
 Lopez,
 Rendon,
 Hagan avenue,
 Bayou St. John,
 Genois,
 Telemachus,
 Cortes,
 St. John,
 St. James,
 Carrollton avenue,
 David,
 Solomon,
 Napoleon,
 Alexander,
 Murat,
 Olympia,
 New Metairie road.

ORLEANS AVENUE, from New Metairie road through City Park to the lake, 2d dist.

OTAHEITE, 4th n. of Claiborne, from Lower Line to Foucherville, 6th dist.

OURS AVENUE (see Calhoun avenue), 3d dist.

PACANIER (see Chippewa), 4th dist.

PACIFIC AVENUE, 3d w. of Opelousas R. R., from river s. to boundary line of Jefferson Parish, 5th dist. (late Algiers).

	Rt.	Lft.
Patterson,	1	2
Thayre,	9	8
Peter,	39	40
Alix,	61	62
Eliza,	91	92
Evelina,	115	114
Market,	135	136
Jackson,	153	152
Homer,	165	166

Newton,
 Decatur,
 De Armas,
 Lapeyrouse,
 Socrates,
 Ptolemy,
 Lawrence,
 Bringier.

PAINTERS, 7th e. of Elysian Fields, from Lafayette avenue to lake, 3d dist.

Claiborne,
 Derbingy,
 Roman,
 Prieur,
 Johnson,
 Galvez,
 Miro,
 Tonti,
 Rocheblave,
 Dolhonde,
 Broad,
 Law,
 Florida walk.

PALMYRA, 2d s. of Canal, from

Claiborne w.^d to cemeteries, 1st dist.

	Rt.	Lft.
Claiborne,	2	1
Derbigny,	18	17
Roman,	38	37
Prieur,	64	63
Johnson,	84	83
Galvez,	106	105
Miro,	124	123
Tonti,	144	145
Rocheblave,	168	169
Solomon,	190	193
Dolhonde,	222	221
Broad,	240	---
White, Dupre, Gayoso, Salcedo, Lopez, Rendon, Hagan avenue, Clark, Genois, Telemachus, Cortes, St. John, St. James, Carrollton avenue, Solomon, Napoleon, Alexander, Murat, Olympia, St. Patrick, Cemeteries.		

PARIS AVENUE, 8th e. of and parallel to Bayou St. John, from St. Bernard avenue to the lake, 3d dist.

PATRIOTS, 22d n. of Esplanade, from Bayou St. John to Lower Line, 3d dist.

PATTERSON, or Public road, 1st n. of river, from Canal Street Ferry landing e. to limits, 5th dist. (late Algiers).

	Rt.	Lft.
Seguin,	11	10
Barthelemy,	25	24
Lavergne,	49	---
Verret,	81	---
Olivier,	105	106
Vallette,	133	---
Chestnut,	151	---
Elmira avenue,	167	---
Pacific avenue,	181	---
Atlantic avenue,	216	---
Verret avenue,	231	---
Opelousas R. R., Thayre avenue, Le Bœuf avenue, Canal avenue, Webster avenue, Washington, Hondee, Summer.	249	---
	279	---
	291	---

PAULDING, 8th from river commencing at Upper Line, New Carrollton, 7th dist.

PAULINE, 13th e. of Lafayette avenue, from river n. to woods, 3d dist.

Levee,
 Chartres,
 Royal,
 Dauphine,
 Burgundy,

Rampart,
 St. Claude,
 Marais,
 Urquhart,
 Villere,
 Robertson,
 Claiborne,
 Derbigny,
 Solidelle,
 Josephus,
 Celestine,
 Genius,
 Liberal,
 La Force,
 Virtue,
 Magistrate,
 Law,
 Florida walk.

PEACE, 3d dist. (see Kerlerc).

PEARL, bet. Peters and Tchoupitoulas, from Delord to Calhope, 1st dist.

PEARL, 1st s. of and parallel to First, from Lower Line to Canal or Carrollton avenue, 7th dist. (late Carrollton).

	Rt.	Lft.
Lower Line, Millaudon, Clinton, Hillary, Adams, Burdette, Washington, Huso, Short, Carrollton avenue.		114 117

PELOPIDAS, 7th s. of and parallel to Monroe avenue, from Bayou St. John to Lafayette avenue.

PENISTON, 7th s. of Toledano, from river n. to Claiborne, 6th dist.

Front,
 Levee,
 Annunciation,
 Laurel,
 Constance,
 Magazine,
 Camp,
 Chestnut,
 Coliseum,
 Perrier,
 Prytania,
 Pitt,
 St. Charles avenue,
 Carondelet,
 Baronne,
 Dryades,
 Rampart,
 St. Patrick,
 St. David,
 Green,
 St. George,
 Freret,
 Locust,
 Magnolia,
 Clara,
 Willow,
 Claiborne.

PENN, 1st dist. (see Carroll).

PENN, 12th s. of Patterson, from Hancock e. to limits, 5th dist. (late Algiers).

Chestnut,
Elmira avenue,
Thompson,
Nichols,
Verret avenue,
Opelousas R. R.
Thayre avenue,
Le Bœuf avenue,
Webster avenue,
Washington,
Hendee,
Sumner.

PENSACOLA LANDING, head
of New Basin and parallel
with Rampart, 1st dist.

PEOPLE'S AVENUE, 4th e. of
and parallel with Franklin
avenue, from Lafayette ave-
nue to the lake, Milneburg.

PERDIDO, 2½ s. of Canal St.,
from St. Charles w. to New
Canal, 1st dist.

	Rt.	Lft.
St. Charles,	1	2
Carondelet,	29	28
Carroll	—	44
Baronne,	51	50
Penn,	57	58
Dryades,	71	70
Rampart,	83	84
Basin,	101	102
Franklin,	119	120
Liberty,	137	138
Howard,	151	152
Freret,		
Locust,	197	198
Magnolia,	215	216
Clara,	217	218
Claiborne,	223	224
Derbigny,	225	226
St. Jane,	251	252
Bolivar,	267	268
Bertrand,	275	276
S. Prieur,	295	296
Johnson,	313	318
Galvez,		
Miro,		
Tonti,		
Rocheblave,		
Dolhonde,		
Broad,		
White,		
Dupre,		
Gayoso,		
Salcedo,		
Lopez,		
Rendon,		
Hagan avenue,		
Clark,		
Genois,		
Telemachus,		
Cortes,		
St. John,		
St. James,		
Carrollton avenue.		

PERIANDER, 4th s. of Ameri-
cus, from river e. to Hancock,
McDonogh.

PERRIER, 3d s. of St. Charles
avenue, from Amelia w. to
Calhoun, 6th dist.

Amelia,
Peniston,
Gen. Taylor,
Austerlitz,
Constantinople,
Marengo,

Milan,
Berlin,
Napoleon avenue,
Jena,
Cadiz,
Valence,
Bordeaux,
Lyon,
Upper Line,
Robert,
Soniati,
Dufossat,
Bellevue,
Valmont,
Leontine,
Peters avenue,
Octavia,
Joseph,
Arabella,
Nashville,
Eleonore,
State,
Webster,
Clay,
Calhoun.

PERRILLIAT, bet. Lafayette
and Cypress, fronting City
Workhouse, from Liberty w.
to Magnolia, 1st dist.

Liberty,
Howard,
Freret,
Locust,
Magnolia.

PERKY, 2d s. of Americus, from
river, e. to Hancock, Mc-
Donogh.

Adams,
Jefferson,
Madison,
Monroe,
Franklin,
Hancock.

PETER, 2d s. of Canal Street
Ferry landing, from river to
Sumner, 5th dist. (late Al-
giers).

	Rt.	Lft.
Powder,	1	2
Bouuy,	19	20
Seguin,	39	36
Barthelemy,	57	58
Lavergne,	—	62
Verret,	87	88
Olivier,	103	104
Valette,	123	124
Chestnut,	137	138
Elmira avenue,	167	168
Pacific avenue,	185	186
Atlantic avenue		
Verret avenue,		
Opelousas R. R.,		
Thayre avenue,		
Le Bœuf avenue,		
Canal avenue,		
Webster avenue,		
Washington,		
Hendee,		
Sumner.		

PETER, 2d s. of Canal Street

Ferry landing, from river to
Sumner, 5th dist. (late Al-
giers).

PETERS, 6th dist. (see Prieur).

PETERS (now South Peters),
formerly New Levee, 5th w. of
river from Canal s. to Felicity,
1st and 4th dists.

	Rt.	Lft.
Canal,	2	
Common,	6	5

Gravier, 22 23
Poydras, 62 63
Lafayette, 94 95
Girod, 128 125
Notre Dame, 150 149
Julia, 172 171
St. Joseph, 218 217
North Market, 230 231
South Market, 234 235
Delord, 244 243
Calliope, 263 269
G. ienue, 282 283
Erato, 306 305
Thalia, 330 329
Hunter, 360 361
Terpsichore, 366 365
Henderson, 410 411
Robin, 442 443
Race, 470 469
Orange, 494 495
Richard, 512 513
Market, 556 555
St. James, 562 563
Celeste, 582 583
Nuns, 612 613
Felicity.

PETERS (now North Peters),
4th w. of river, (formerly New
Levee), from Canal to St.
Louis, 2d dist., intersected
and recommences at Du-
maine, and recommences
numbering at Ursulines from
thence n. (formerly Levee),
along river bank to Lower
limits, 2d and 3d dists,

	Rt.	Lft.
Canal,	2	1
Crossman,	12	—
Customhouse,	21	23
Bienville,	48	49
Conti,	78	79

St. Louis,
Intersected and recommences
at

Dumaine,
St. Philip,
Recommences numbering at
Ursulines, 1
Hospital, 12
Barracks, 25
Esplanade, 35
Elysian Fields, 39
Marigny, 55
Mandeville, 78
Spain, 94
Lafayette avenue, 100
Port, 112
St. Ferdinand, 112
Press, 123
184
Montegut, 150
Felician, 163
Clouet, 184
Louisa, 191
Piet, 197
Desire, 212
Elmira, 226
Congress, 260
Independence, 233
Pauline, 247
Jeanna, 257
Bartholomew, 285
Mazant, 277
French, 285
Lesseps, 295
Poland,
Alexander,
Josephine,
Manuel,
Sister,
Jourdon,

Deslonde,
Tennessee,
Reynes,
Forstall,
Lizardi,
Egania,
Andry,
Flood,
Cafin,
La Manche,
Charbonnet,
Adams,
Gordon,
Monroe,
Hancock,
Tricou.

PETERS AVENUE, 13th sw. of Napoleon avenue, from river n. to woods, 6th dist.

Front,
Levee,
Preston,
Annunciation,
Laurel,
Constance,
Magazine,
Camp,
Chestnut,
Coliseum,
Perrier,
Prytania,
Pitt,
Jennet,
Hurst,
St. Charles avenue,
Dryades,
Rampart,
St. Patrick,
St. David,
Green,
Willow,
Delord,
Story,
Bartholomew,
Claiborne,
Prieur,
Johnson,
Galvez,
Miro,
Tonti,
Broad.

PETRE, 8th e. of Adams, from La Force n. to woods, 3d dist.

La Force,
Virtue,
Magistrate,
Law,
Florida walk.

PHILIP, 5th sw. of Felicity, and 28th s. of Canal st. from river to Claiborne, 4th dist.

	Rt.	Lft.
Water,	1	2
Tchoupitoulas,	5	6
Rousseau,	41	42
St. Thomas,	79	80
Chippewa,	91	92
Annunciation,	117	118
Laurel,	137	138
Constance,	163	164
Magazine,	181	182
Camp,	211	212
Chestnut,	229	230
Coliseum,	241	242
Prytania,	269	270
St. Charles avenue,	303	304
Carondelet,	327	328
Brainard,	343	—
Baronne,	363	354

Dryades,	381	372
Rampart,	395	390
Basin,	405	403
St. David,	411	—
Franklin,	431	422
Liberty,	475	470
St. George,	—	496
Howard,	503	502
Freret,	521	520
Locust,	539	538
Magnolia,	557	556
Clara,	569	568
Willow	—	584
Claiborne.		

PHILIP, 20th n. of and parallel to Carrollton avenue, from South Line to North Line, 7th dist. (late Carrollton).

South Line,
Colapissa,
Fourteenth,
Forshey,
Fifteenth,
Edinburgh.

PHILLIPPA, 1st dist. (see Dryades).

PIERCE, 6th w. of Hagan avenue, from Canal s. to New Canal, 1st dist.

Gasquet,
Palmyra,
Banks,
Baudin,
D'Hemecourt,
Ulloa,
Common,
Gravier,
New Canal.

PIETY, 8th e. of Lafayette avenue, from the river n. to woods, 3d dist.

Levee,
Chartres,
Royal,
Dauphine,
Burgundy,
Rampart,
St. Claude,
Marais,
Urguhart,
Villere,
Robertson,
Claiborne,
Derbigny,
Solidelle,
Josephus,
Celestine,
Genius,
Liberal,
La Force,
Virtue,

Magistrate,
Law,
Florida walk.

PILIE, 3d w. from the river, from Callope to Julia, 1st dist.

PINE, 1st dist. (see Freret).

PINE (formerly Locust), 1st e. of Lower Line, Carrollton, from river n. to woods, 6th dist.

Water,
Lower,
Market,

Elizabeth,
Ferdinand,
Oliver,
Wall,
Esther,
Anna,
Benjamin,
Ida,
Carrollton,
St. Charles avenue,
Washington,
St. George,
Long,
Breslau,
Magnolia,
Oak,

Warsaw,
Warren,
Wapping,
Wandorf,
Rose,
Sauve,
Destrehan,
Miro,
Gayoso,
Canada,
Yazoo,
Mobile.

PITT, 1st se. of St. Charles avenue, from Amelia w. to Calhoun, 6th dist.

Amelia,
Peniston,
Gen. Taylor,
Constantinople,
Marengo,
Berlin,
Napoleon avenue,
Jena,
Cadiz,
Valence,
Bordeaux,
Upper Line,
Robert,
Soniart,
Dufossat,
Valmont,
Leontine,
Peters avenue,
Octavia,
Joseph,
Alabama,
Nashville,
Eleonore,
State,
Webster,
Clay,
Calhoun.

PLACE D'ARMES, bet. Rampart and St. Claude, St. Peter and St. Ann, 2d dist.

PLAQUEMINE, (see Colisen m).

PLAUCHE (see Marais).

PLEASANT, 17th sw. of Felicity and 39th s. of Canal st., from river nw. to St. Charles, 4th dist

	Rt.	Lft.
Water,	1	2
Tchoupitoulas,	9	10
St. Thomas,	19	20
Chippewa,	25	36
Annunciation,	61	62
Laurel,	86	87
Constance,	102	103
Magazine,	122	123

Camp, 194 195
 Chestnut, 228 227
 Coliseum, 183 182
 Prytania, 215 214
 St. Charles avenue, 239 240

PLEASURE, 4th n. of Fair
 Grounds, from Bayou St.
 John c. to lower limits, 3d
 dist.
 Martin,
 Fortin,
 Ducayet,
 Encampment,
 Sauvage,
 Swamp,
 St. Bernard avenue.

PLUM, 7th n. of and parallel to
 First, from Lower Line to
 Upper Line, 7th dist. (late
 Carrollton).

Lower Line,
 Clinton,
 Hillary,
 Adams,
 Burdette,
 Washington,
 Short,
 Carrollton avenue,
 Dublin,
 Madison,
 Cambronne,
 Jefferson,
 Leonidas,
 Monroe,
 Eagle,
 Jackson,
 Holly,
 Upper Line.

POET (see Washington), 3d
 dist).

POEYFARRE, 9th s. of Canal
 street, bet. Delord and Calli-
 ope, from Tchoupitoulas to
 Camp, 1st dist.

Rt. Lft.

Tchoupitoulas,
 Annunciation, 7 6
 Constance, 37 38
 Magazine, 53 52
 Camp, 87 86

POLAND, 15th e. of Lafayette
 avenue, from river n. to
 woods, 3d dist.

Levee,
 Chartres,
 Royal,
 Dauphine,
 Burgundy,
 Rampart,
 St. Claude,
 Marais,
 Urquhart,
 Villere,
 Robertson,
 Claiborne,
 Derbigny,
 Solidelle,
 Josephus,
 Celestine,
 Genius,
 Liberal,
 La Force,
 Virtue,
 Magistrate,
 Law,
 Florida walk.

POLK AVENUE, 11th n. of City
 Park, from Bayou St. John to
 Milne, 2d dist.

POLYMNIA, 2d n. of Felicity,
 from Camp w. to Dryades, 1st
 dist. Rt. Lft.
 Coliseum, 1 2
 Prytania, 23 24
 St. Charles avenue, 51 52
 Carondelet, 77 78
 Baronne, 99 100
 Dryades, 131 --

POLYMNIA, 2d sw. of Terp-
 sichore, from Broad n. to St.
 John avenue, 6th dist.

Sixth,
 Fifth,
 Gayoso,
 Van Buren,
 Third,
 Second,
 St. John avenue.

POPE, commences at Lafayette
 avenue, cor. Virginus, and
 runs n. to the lake, 3d dist.

POPE, 5th from river, com-
 mencing at Upper Line, New
 Carrollton, 7th dist.

PORT, all along Bayou St. John,
 from Carondelet walk to Es-
 planade, 2d dist.

PORT, 1st e. of Lafayette ave-
 nue, from river n. to woods,
 3d dist.

Peters,
 Chartres,
 Royal,
 Dauphine,
 Burgundy,
 Rampart,
 St. Claude,
 Marais,
 Urquhart,
 Villere,
 Robertson,
 Claiborne,
 Derbigny,
 Solidelle,
 Josephus,
 Celestine,
 Genius,
 Liberal,
 La Force,
 Virtue,
 Magistrate,
 Law,
 Florida walk.

PORTER, 1st s. of and parallel
 to Milton from Hancock to
 boundary line, McDonogh.

POWDER, 2d from Canal Street
 Ferry landing, 5th dist. (late
 Algiers).
 Delaronde,
 Peter,
 Aline,
 Eliza,
 Market.

POYDRAS, 3d s. of Canal street
 (whole squares), from river
 w. to New Canal, 1st dist.

Rt. Lft.

Water,

Delta, -- 20
 Front, 29 30
 Fulton, 39 40
 Peters, 47 48
 Commerce, 63 64
 Tchoupitoulas, 77 76
 Constance, 93 92
 Magazine, 117 120
 Camp, 131 130
 Church, 147 148
 St. Charles, 175 176
 Carondelet, 195 --
 Carroll, 203 202
 Baronne, 211 210
 Penn, 231 230
 Dryades, 247 246
 Rampart.

From this out the street
 is North and South Poy-
 gras.

Basin, 263 262
 Franklin, 279 280
 Liberty, 299 300
 Howard, 315 316
 Freret, 331 332
 Locust, 345 344
 Magnolia, 361 362
 Clara, 377 378
 Willow, 407 408
 Claiborne, 411 412
 Bolivar, 419 420
 Bertrand, 435 436
 Roman, -- 438
 Prier, 459 460
 Johnson, 479 480
 Galvez, 495 496
 Miro, -- 516
 Tonti, -- 536
 Rocheblave,
 Dolhonde,
 Broad.

PREAUX, 4th e. of Bayou St.
 John, from Pleasure n. to the
 lake, 3d dist.

PRESBURG, 2d n. of Calhoun
 avenue, from Lafayette ave-
 nue w. to Bayou St. John, 3d
 dist.

PRESS (formerly Cotton Press),
 3d e. of Lafayette avenue,
 from river n. to woods, 3d
 dist.

Dauphine,
 Burgundy,
 Rampart,
 St. Claude,
 Marais,
 Urquhart,
 Villere,
 Robertson,
 Claiborne,
 Derbigny,
 Solidelle,
 Josephus,
 Celestine,
 Genius,
 Liberal,
 La Force,
 Virtue,
 Magistrate,
 Law,
 Florida walk.

PRESTON, 3d n. of river, from
 Peters avenue w. to Calhoun,
 6th dist.
 Peters avenue,

Octavia,
Joseph,
Arabella,
Nashville,
Eleonore,
State,
Webster,
Clay,
Calhoun.

PREVOST ROW, 1st n. of
Americus, from river east to
Hancock, McDonogh.

PRIEUR (now South Prieur),
23d w. of river and 3d w. of
Claiborne, from Canal s. to
Calhoun, 1st, 4th and 6th dists.

	Rt.	Lft.
Canal,	2	1
Gasquet,	24	23
Falmira,	44	43
Common,	62	63
Graver,		
Perdido,		
Poydras,	138	139
Lafayette,	145	147
Cypress,		
Julia,		

New Shell road,
Euphrosine,
Calliope,
Clio,
Erato,
Thalia,
Melpomene,
Josephine,
Jackson,
First,
Second,
Third,
Fourth,
Washington avenue,
Toledano,
Louisiana avenue,
Delachaise,
Gen. Taylor,
Milan,
Berlin,
Napoleon avenue,
Jena,
Cadiz,
Upper Line,
Robert,
Soniata,
Peters avenue,
Octavia,
Alabama,
Nashville,
State,
Webster,
Clay,
Calhoun.

PRIEUR (now North Prieur),
23d w. of river and 3d w. of
Claiborne, from Canal n. to
St. Bernard avenue, thence
to Lafayette avenue, 3d dist.

	Rt.	Lft.
Canal,	1	2
Customhouse,	21	22
Bienville,	39	40
Conti,	63	62
St. Louis,	79	78
Toulouse,	87	86
Carondelet walk,	113	114
St. Peter,	123	124
Orleans,	137	138
St. Ann,	143	144
Dumaine,	165	164
St. Philip,	183	184

Ursulines,
Hospital,
Barracks,
Bayou road,
Esplanade,
Kerlerec,
Columbus,
Laharpe,
Lapeyrouse,
Onzaga,
St. Bernard avenue,
London avenue,
New Orleans,
St. Bernard,
Annette.
St. Anthony,
Bourbon,
Union,
Frenchmen,
Elysian Fields,
Marigny,
Mandeville,
Spain,
Washington,
Music,
Arts,
Painters,
Lafayette avenue.

199	200
219	218
235	236
—	238
241	242
269	270
291	292
313	314
327	328

Sixth,
Seventh,
Eighth,
Harmony,
Pleasant,
Toledano,
Louisiana avenue,
Delachaise,
Aline,
Foucher,
Antonine,
Amelia,
Peniston,
Gen. Taylor,
Constantinople,
Marengo,
Milan,
Berlin,
Napoleon avenue,
Jena,
Cadiz,
Valence,
Bordeaux,
Lyon,
Upper Line,
Robert,
Soniata,
Dufossat,
Valmont,
Leontine,
Peters avenue,
Octavia,
Joseph,
Alabama,
Nashville,
Eleonore,
State,
Webster,
Clay,
Calhoun.

373	372
389	388
419	420
425	426
429	430
431	432
445	446
467	466
469	470
511	512
515	516

PRINCHARD, 5th n. of and par-
allel to Mobile, from Lower
Line to Upper Line, 7th dist.
(late Carrollton).

Lower Line,
Burdette,
Washington,
Short,
Carrollton avenue,
Dublin,
Madison,
Cambronne,
Jefferson,
Leonidas,
Monroe,
Eagle,
Jackson,
Holly,
Hamilton,
Laurel Grove,
Clay,
Live Oak,
Livingston,
Upper Line.

PRITCHARD 3d dist. (see
Brickyard).

PRYTANIA, 1st e. of St. Charles
avenue, from Delord, 1st dist.
sw. to Calhoun, 6th dist.

	Rt.	Lft.
Calliope,	1	2
Clio,	19	20
Erato,	39	40
Thalia,	65	68
Melpomene,	73	74
Terpsichore,	95	90
Euterpe,	113	116
Polymnia,	121	132
Urania,	151	150
Felicity,	155	156
St. Mary,	167	166
St. Andrew,	191	188
Josephine,	213	212
Jackson,	227	226
Philip,	247	248
First,	275	276
Second,	281	282
Third,	299	300
Fourth,	327	326
Washington avenue,	351	350
Conery,	363	—

PTOLEMY, 8th s. of Market,
from river e. to limits, 5th
dist. (late Algiers).

	Rt.	Lft.
Jefferson,	1	2
Madison,	13	—
Monroe,	33	38
Franklin,	67	—
Hancock,		
Chestnut,		
Elmira,		
Pacific avenue,		
Atlantic avenue,		
Verret avenue,		
Morgan's R. R.		
Thayre avenue,		
Le Boeuf avenue,		
Canal avenue,		
Webster avenue,		
Washington,		
Hendece,		
Summer.		

PULASKI, bet. Jackson and
Philip, from St. Charles av-
enue, to Carondelet, 4th dist.

RABBIT, 11th e. of Elysian
Field, from Florida walk to
the lake, 3d dist.

RACE, 17th s. of Canal st., from
river nw. to Coliseum, 1st dist.

	Rt.	Lft.
Water,		
Front,	1	2
Peters,	17	16
Tchoupitoulas,	41	40
Religious,	51	50
St. Thomas,	73	74
Chippewa,	93	90

Annunciation, 115 120
 Co stance, 137 136
 Magazine, 157 156
 Camp, 179 178
 Coliseum. --- 194

RAMPART (now North Rampart), 13th w. of river, from Canal n. to Columbus, 2d and 3d dists., thence e. to lower limits, 3d dist.

	Rt.	Lft.
Canal,	2	1
Customhouse,	28	27
Bienville,	50	51
Conti,	74	77
St. Louis,	98	99
Toulouse,	116	127
St. Peter,	152	153
Orleans,	162	---
St. Ann,	174	173
Dumaine,	200	199
St. Philip,	228	227
Ursulines,	254	255
Hospital,	276	277
Barracks,	304	305
Esplanade,	320	319
Kerlerec,	344	345
Columbus,	---	357
St. Anthony,	384	385
Bourbon,	410	411
Union,	438	437
Frenchmen,	460	463
Elysian Fields,	488	487
Marigny,	510	509
Mandeville,	540	539
Spain,	566	565
Washington,	592	591
Music,	614	613
Lafayette avenue,	626	625
Port,	646	647
St. Ferdinand,	664	663
Press,	698	699
Montegut,	716	715
Clouet,	762	761
Louisa,	804	803
Piety,	820	823
Desire,	848	849
Elmira,	---	877
Congress,		
Independence,		
Pauline,		
Jeanna,		
Bartholomew,		
Mazant,		
French,		
Lesseps,		
Poland,		
Alexander,		
Josephine,		
Manuel,		
Sister,		
Jourdon,		
Deslonde,		
Tennessee,		
Reynes,		
Forstall,		
Lizardi,		
Egania,		
Andry,		
Flood,		
Caffin,		
La Manche,		
Charbonnet,		
Adams,		
Gordon,		
Monroe,		
Hancock,		
Tricou.		

RAMPART (now South Rampart), 13th w. of river, from

Canals. to Toledano, 1st and 4th dists. thence to State, 6th dist.

	Rt.	Lft.
Canal,	2	1
Common,	48	49
Gravier,	76	75
Perdido,	120	113
Poydras,	156	147
Lafayette,	194	193
Girod,	226	227
Julia,	272	271
Delord,	295	---
Euphrosine,	318	319
Calliope,	336	337
Clio,	362	363
Erato,	392	397
Thalia,	426	427
Melpomene,	446	447
Terpsichore,	462	463
Euterpe,	484	---
Felicity,	496	501
St. Andrew,	524	523
Josephine,	532	531
Jackson,	554	553
Philip,	556	557
First,	566	567
Second,	578	579
Third,	590	591
Fourth,	606	609
Washington avenue,	620	621
Sixth,	642	613
Seventh,	658	659
Eighth,	666	667
Toledano,	672	673
Louisiana avenue,		
Delachaise,		
Foucher,		
Amelia,		
Peniston,		
Gen. Taylor,		
Constantinople,		
Marengo,		
Milan,		
Berlin,		
Napoleon avenue,		
Jena,		
Cadiz,		
Valence,		
Bordeaux,		
Upper Line,		
Robert,		
Soniat,		
Dufossat,		
Bellecastle,		
Peters avenue,		
Octavia,		
Joseph,		
Arabella,		
Nashville,		
State.		

RAPHAEL, 18th from river, commencing at Upper Line, New Carrollton, 7th dist.

REEDE, commences at Lafayette avenue, cor. Livingston, and runs n. to the lake, 3d dist.

RELIGIOUS, 4th w. of river, from Robin, 1st dist. s. to St. Andrew, 4th dist.

	Rt.	Lft.
Robin,	1	2
Race,	25	26
Orange,	53	54
Richard,		
Market,	103	104
St. James,	127	128
Celeste,	153	154

Felicity, 161 162
 Nuns, 173 174
 St. Mary, 199 200
 St. Andrew.

RENDON (now South Rendon), 6th w. of Broad, from Canal s. to Peters avenue, 6th dist.

Canal,	
Gasquet,	
Palmyra,	
Banks,	
Baudin,	
Common,	
Gravier,	
Perdido,	
New Canal,	
Shell road,	
Juno,	
Venus,	
Euphrosine,	
Calliope,	
Clio,	
Erato,	
Thalia,	
Melpomene,	
Terpsichore,	
Euterpe,	
Polymnia,	
Urania,	
Gasquet,	
James,	
Peters avenue.	

RENDON, (now North Rendon, formerly Second), 6th w. of Broad, from Canal n. to Esplanade, 2d dist.

Canal,	
Customhouse,	
Bienville,	
Conti,	
St. Louis,	
Carondelet walk,	
Toulouse,	
St. Peter,	
Orleans,	
St. Ann,	
Dumaine,	
St. Philip,	
Ursulines,	
St. John,	
Washington,	
Grand Route St. John,	
Esplanade.	

REYNES, 5th e. of Convent of the Ursulines, from river n. to woods, 3d dist.

Peters,	
Chartres,	
Soyal,	
Dauphine,	
Burgundy,	
Rampart,	
St. Claude,	
Marais,	
Urquhart,	
Villere,	
Robertson,	
Claihorne,	
Derbigny,	
Solidelle,	
Josephus,	
Celestine,	
Genius,	
Liberal,	
La Forco,	
Virtue,	
Magistrate,	
Law,	
Florida walk.	

RICHARD, 19th s. of Canal st., from river w. to Felicity, 1st dist.		St. Ann, Dumaine, St. Philip, Ursulines, Bayou road, Esplanade, Kerlerec, Columbus, Laharpe, St. Bernard avenue, Annette, St. Anthony, Bourbon, Union, Frenchmen, Elysian Fields, Marigny, Mandeville, Spain, Washington, Music, Arts, Painters, Lafayette avenue, Port, St. Ferdinand, Press, Montegut, Clouet, Louisa, Piety, Desire, Elmira, Congress, Independence, Pauline, Jeanna, Bartholomew, Mazant, French, Lesseps, Poland, Alexander, Josephine, Manuel, Tennessee, Reynes, Adams, Gordon, Monroe, Hancock, Tricou.	158 155 180 179 212 211 234 233 270 269 304 303 334 333 358 359 380 379 390 393 438 437 460 459	Canal, Gasquet, Palmyra, Banks, Common, Gravier, Perdido, Poydras, Lafayette, Julia, New Shell road, Venus, Euphrosine, Calliope, Clio, Erato, Thalia, Melpomene, First, Second, Third, Fourth, Washington avenue, Toledano, Louisiana avenue, Milan, Belin, Napoleon avenue.	Rt. Lft. 1 2 27 28 39 --
RICHELIEU, 4th n. of Fair Grounds, from St. Bernard avenue to Bayou St. John, 3d dist.					
RIDGELEY, 13th s. of the lake from Bayou St. John to Milne, 2d dist.					
RINGGOLD, 12th n. of City Park, from Bayou St. John to Milne, 2d dist.					
ROBERT, 7th w. of Napoleon avenue, from river n. to woods, 6th dist.					
Front, Levee, Annunciation, Laurel, Constance, Magazine, Camp, Chestnut, Coliseum, Perrier, Prytania, Pitt, Jennet, St. Charles avenue, Baronne, Dryades, Rampart, St. Patrick, St. David, Green, St. George, Freret, Locust, Magnolia, Clara, Willow, Delord, Story, Claiborne, Bartholomew, Prieur, Johnson, Galvez, Miro, Tonti.					
ROBERTSON (now North Rob- ertson), 19th w. of river, from Canal n. to St. Bernard ave- nue, thence e. to limits, 3d dist.					
Canal, Customhouse, Bienville, Conti, St. Louis, Toulouse, Carondelet walk, St. Peter, Orleans,	Rt. Lft. 2 1 26 25 52 53 76 75 100 99 120 119	ROBERTSON (now South Rob- ertson), 19th w. of river, from Canal s. to Common, 1st dist.	Rt. Lft. 2 1 26 25 60 59	Canal, Gasquet, Common, Lapeyrouse, Onzaga, Dabadie, Aubry, O'Reilly, St. Bernard avenue.	Rt. Lft. 2 1 18 19 113 112 129 130 217 213
ROBIN, 16th s. of Canal street, from river w. to Camp, 1st dist.					
Water, Front, Peters, Tchoupitoulas, St. Thomas, Chippewa, Annunciation, Constance, Magazine, Camp.	Rt. Lft. 1 2 31 30 61 62 81 82 111 112 131 132 151 152 179 178 201 200	ROBIN, 16th s. of Canal street, from river w. to Camp, 1st dist.	Rt. Lft. 1 2 31 30 61 62 81 82 111 112 131 132 151 152 179 178 201 200	ROFFIGNAC, (see Terpsi- chore).	
ROBERTSON (now North Rob- ertson), 19th w. of river, from Canal n. to St. Bernard ave- nue, thence e. to limits, 3d dist.					
Canal, Customhouse, Bienville, Conti, St. Louis, Toulouse, Carondelet walk, St. Peter, Orleans,	Rt. Lft. 2 1 26 25 52 53 76 75 100 99 120 119	ROCHEBLAVE (now South Rocheblave), 28th w. of river and 8th w. of Claiborne, from Canal s. to Napoleon avenue, 6th dist.	Rt. Lft. 2 1 14 13 40 39 58 57 96 95 123 127 144 143 148 --	ROMAN, (now south Roman), 22d w. of river and 2d w. of Claiborne, from Canal s. to Upper Line, 6th dist.	Rt. Lft. 2 1 14 13 40 39 58 57 96 95 123 127 144 143 148 --

Euphrosine,
Calliope,
Clio,
Erato,
Thalia,
Melpomene,
Josephine,
Jackson,
First,
Second,
Third,
Fourth,
Washington avenue,
Toledano,
Louisiana avenue,
Delachaise,
Gen. Taylor,
Milan,
Berlin,
Napoleon avenue,
Jena,
Cádiz,
Upper Line.

ROMAN (now North Roman),
22d w. of river, 2d w. of Clai-
borne, from Canal to St. Ber-
nard avenue, thence e. to
Lafayette avenue, 3d dist.

	Rt.	Lft.
Canal,	1	2
Customhouse,	23	22
Bienville,	45	44
Conti,	63	64
St. Louis,	81	82
Toulouse,	99	98
Carondelet walk,	109	108
St. Peter,	115	114
Orleans,	121	120
St. Ann,	135	134
Dumaine,	157	156
St. Philip,	177	176
Ursulines,	195	196
Hospital,	211	212
Bayou road,	233	232
Esplanade,	255	254
Kerlerec,	273	274
Columbus,	295	296
Laharpe,	315	316
Lapeyrouse,	341	342
Onzaga,		
St. Bernard avenue,		
New Orleans,		
St. Bernard,		
Annette,		
St. Anthony,		
Bourbon,		
Union,		
Frenchmen,		
Elysian Fields,		
Marigny,		
Mandeville,		
Spain,		
Washington,		
Music,		
Arts,		
Painters,		
Lafayette avenue.		

ROSE, n. of and parallel to
Washington, from Lower Line
to Foucher, boundary, Green-
ville, 7th dist. (late Carroll-
ton).

ROSE (see Borec), 6th dist.

ROSE, s. of and parallel to
Bainbridge, from boundary
line to Hancock, McDonogh.

ROSSEAU, 17th from river com-

mencing at Upper Line, New
Carrollton, 7th dist.

ROSSIERE, 4th n.w. of Broad,
from St. Bernard avenue to
Gentilly road, 3d dist.

ROSSINI, commences at Lafay-
ette avenue, cor. Mithra, and
runs n. to lake, 3d dist.

ROSSINI, 22d from river, com-
mencing at South Line, New
Carrollton, 7th dist.

ROUSSEAU, 3d w. of river, from
Felicity to Washington ave-
nue, 4th dist.

	Rt.	Lft.
Felicity,	1	2
St. Mary,	27	28
St. Andrew,	53	58
Adele,	67	68
Josephine,	91	92
Jackson,	115	116
Philip,	141	142
Soraparu,	165	168
First,	191	190
Second,	209	208
Third,	229	228
Fourth,	249	248
Washington avenue.	269	270

ROYAL, 9th w. of river, from
Canal n. to Kerlerec, thence e.
to Lower Line, 3d dist.

	Rt.	Lft.
Canal,	2	1
Customhouse,	26	25
Bienville,	52	51
Conti,	78	79
St. Louis,	104	103
Toulouse,	130	129
St. Peter,	156	155
Orleans,	—	167
St. Ann,	182	181
Dumaine,	206	207
St. Philip,	232	233
Ursulines,	258	257
Hospital,	284	283
Barracks,	306	307
Esplanade,	330	329
Peace,	342	342
Union,	—	353
Frenchmen,	378	379
Elysian Fields,	408	409
Marigny,	430	431
Mandeville,	454	455
Spain,	482	481
Washington,	504	505
Lafayette avenue,	512	513
Port,	534	533
St. Ferdinand,	552	551
Press,		
Montegut,	610	609
Clouet,	652	651
Louisa,	694	693
Piety,		
Desire,		
Elmira,		
Congress,		
Independence,		
Pauline,		
Jeanna,		
Bartholomew,		
Mazant,		
French,		
Lesseps,		
Poland,		
Alexander,		
Josephine,		
Manuel,		

Sister,
Jourdon,
Deslonde,
Tennessee,
Reynes,
Forstall,
Lizardi,
Egania,
Andry,
Flood,
Caffin,
La Manche,
Charbonnet,
Adams,
Gordon,
Monroe,
Hancock,
Tricou.

ROUSSELIN'S ALLEY, com-
mences at Esplanade, ends at
Columbus between Dolhonde
and Broad, 3d dist.

SALCEDO (now South Salcedo),
4th w. of Broad, from Canal s.
to Upper Line, 6th dist.

Gasquet,
Palmyra,
Banks,
Baudin,
Common,
Gravier,
Perdido,
Poydras,
New Canal,
Juno,
Venus,
Euphrosine,
Calliope,
Clio,
Erato,
Thalia,
Melpomene,
Terpsichore,
Euterpe,
Polyymnia,
Urania,
Gasquet,
James,
Marshall,
Upper Line.

SALCEDO (now North Salcedo),
4th w. of Broad, from Canal n.
to Esplanade, 2d dist.

Canal,
Customhouse
Bienville,
Conti,
St. Louis,
Carondelet walk,
Toulouse,
St. Peters,
Orleans,
St. Ann,
Dumaine,
St. Philip,
Ursulines,
Oak,
St. John,
Washington,
Esplanade.

SALOMON, 1st w. of Lafayette
aveue, from Columbia n. to
the lake, 3d dist.

SAUVAGE, from Fair Grounds
to Marigny avenue, 3d dist.

SAUVE, 12th n. of St. Charles

avenue, from Walnut w. to Lower Line, 6th dist.
 Walnut,
 Chestnut,
 Broadway,
 Pine,
 Lower Line.

SAUVE (now Short), n. of and parallel to Washington, 7th dist. (late Carrollton).

SCOTT, 1st n. of Taylor avenue, from Bayou St. John to Milne, 2d dist.

SECOND, 8th sw. of Felicity and 30th s. of Canal st. from river nw. to Broad, 4th dist.

	Rt.	Lft.
Water,	1	2
Tchoupitoulas,	3	4
Rousseau,	27	28
Division,	41	—
St. Thomas,	69	70
Chippewa,	89	90
Annunciation,	119	120
Laurel,	131	132
Constance,	155	156
Magazine,	177	178
Camp,	195	196
Chestnut,	213	214
Coliseum,	225	226
Prytania,	253	254
St. Charles avenue,	281	282
Carondelet,	317	318
Baronne,	329	330
Dryades,	351	352
Rampart,	375	376
Basin,	395	396
Franklin,	419	420
Liberty,	443	444
Howard,	463	464
Freret,	489	490
Locust,		
Magnolia,		
Clara,		
Willow,		
Claiborne,		
Derbigny,		
Roman,		
Prieur,		
Johnson,		
Galvez,		
Miro,		
Tonti,		
Rocheblave,		
Dolhonde.		

SECOND, 1st n. of and parallel to First, from Lower Line to Leonidas, 7th dist. (late Carrollton).

Lower Line,		
Clinton,		
Hillary,		
Adams,		
Burdette,		
Washington,		
Short,		
Carrollton avenue,		
Dublin,		
Madison,		
Cambronne,		
Jefferson,		
Leonidas.		

SEGUIN, 2d e. of Canal Street Ferry landing, from Patterson se. to Evelina, 5th dist. (late Algiers).

	Rt.	Lft.
Patterson,	1	2
Villere,	15	16
Delaronde,	35	36
Peter,	59	58
Alix,	77	76
Eliza,	89	90
Evelina.	111	110

SERE, 21st n. of Esplanade, from Bayou St. John to Lafayette avenue, 3d dist.

SEVENTH, 13th sw. of Felicity and 35th s. of Canal street, from river nw. to Magnolia, 4th dist.

	Rt.	Lft.
Water,	1	2
Tchoupitoulas,	11	12
St. Thomas,	39	40
Chippewa,	61	62
Annunciation,	91	92
Laurel,	117	118
Constance,	139	142
Magazine,	163	164
Camp,	183	184
Chestnut,	201	204
Coliseum,	215	216
Prytania,	239	240
St. Charles avenue,	389	390
Carondelet,	403	404
Baronne,	421	422
Dryades,	437	438
Rampart,	457	458
Basin,	477	478
Franklin,	501	502
Liberty,	515	516
Howard,	527	528
Freret,		
Locust,		
Magnolia.		

SEVENTH, 12th n. of and parallel to First, from Lower Line to Upper Line, 7th dist. (late Carrollton).

Lower Line,	
Hillary,	
Adams,	
Burdette,	
Washington,	
Short,	
Carrollton avenue,	
Dublin,	
Madison,	
Cambronne,	
Jefferson,	
Leonidas,	
Monroe,	
Eagle,	
Jackson,	
Holly,	
Hamilton,	
Upper Line.	

SEVENTEENTH, 14th n. of and parallel to Mobile, from Canal avenue to North Line, 7th dist. (late Carrollton).

Lower Line,	
Short,	
Carrollton avenue,	
Dublin,	
Madison,	
Cambronne,	
Jefferson,	
Leonidas,	
Monroe,	
Eagle,	
Jackson,	
Holly,	

Hamilton,
Laurel Grove,
Clay,
Live Oak,
Livingston,
Bernadotte,
Upper Line.

SHAKSPEARE, commences at Monroe avenue, corner Lafayette avenue, and runs n. to the lake, 3d dist.

SHELL ROAD, along bank of New Canal, from Delord to Metairie Ridge, thence to lake, 1st dist. terminates at West End.

SHEPPARD ROW, 1st n. of Americus, from river e. to Hancock, McDonogh.

SHORT, 1st se. of Carrollton avenue, from river to Shell road, 7th dist. (late Carrollton).

	Rt.	Lft.
Levee,	1	2
Commercial,	—	10
Pearl,	—	36
First,	37	38
Hampson,	59	60
Second,	77	78
Barthe,	89	90
Third,	93	—
Zimpel,		
Fourth,		
Plum,		
Fifth,		
Jeannette,		
Sixth,		
Green,		
Seventh		
Cohn,		
Eighth,		
Cypress,		
Ninth,		
Napoleon,		
Mobile or Tenth,		
Nelson,		
Eleventh,		
Belfast,		
Twelfth,		
Princhar,		
Thirteenth,		
Colapissa,		
Fourteenth,		
Forshey,		
Fifteenth,		
Edinburgh,		
Sixteenth,		
Sterlitz,		
Seventeenth,		
Dixon,		
Eighteenth,		
Shell road.		

SISTER, 1st e. of the Convent of the Ursulines, from the river to the woods, 3d dist.

SIXTH 12th sw. of Felicity and 34th s. of Canal st., from river nw. to Claiborne, 4th dist.

	Rt.	Lft.
Water,	1	2
Tchoupitoulas,	9	10
Livaudais,	23	—
St. Thomas,	41	33
Chippewa,	59	60
Annunciation,	89	90

Lanrel, 117 118
 Constance, 137 138
 Magazine, 159 160
 Camp, 175 176
 Chestnut, 201 202
 Coliseum, 225 226
 Prytania, 257 258
 St. Charles avenue, 273 274
 Carondelet, 281 282
 Baronne, 275 276
 Dryades, 299 298
 Rampart, 321 320
 Basin, 333 332
 Franklin, 355 354
 Liberty, 363 362
 Howard, -- 370
 Freret,
 Locust,
 Magnolia,
 Clara,
 Willow,
 Claiborne.

SIXTH, 10th n. of and parallel to First, from Lower Line to Upper Line, 7th dist. (late Carrollton.

Lower Line,
 Clinton,
 Hillary,
 Adams,
 Burdette,
 Washington,
 Short,
 Carrollton avenue,
 Dublin,
 Madison,
 Cambronne,
 Jefferson,
 Leonidas,
 Monroe,
 Eagle,
 Jackson,
 Holly,
 Hamilton,
 Upper Line.

SIXTEENTH, 12th n. of and parallel to Mobile, from Lower Line to North Line, 7th dist. (late Carrollton).

Lower Line,
 Washington,
 Short,
 Carrollton avenue,
 Dublin,
 Madison,
 Cambronne,
 Jefferson,
 Leonidas,
 Monroe,
 Eagle,
 Jackson,
 Holly,
 Hamilton,
 Laurel Grove,
 Clay,
 Live Oak,
 Livingston,
 Bernadotte,
 Upper Line.

SOCRATES, 2d n. of Monroe avenue, from Lafayette avenue w. to Bayou St John, 3d dist.

SOCRATES, 7th s of Market, from river e. to Sumner, 5th dist. (late Algiers).

Jefferson,

Rt. Lft.
 1 2

Madison, 17 --
 Monroe, -- 40
 Franklin,
 Hancock,
 Chestnut,
 Elmira avenue,
 Pacific avenue,
 Atlantic avenue,
 Verret avenue,
 Morgan's R. R.,
 Thayer avenue,
 LeBœuf avenue,
 Canal avenue,
 Webster avenue,
 Washington,
 Hendeë,
 Sumner.

SOLIDELLE, 2d n. of Claiborne, from Lafayette avenue e. to lower limits, 3d dist.
 Lafayette avenue,
 Port,

St. Ferdinand,
 Press,
 Montegut.
 Clouet,
 Louisa,
 Piety,
 Desire,
 Elmira,
 Congress,
 Independence,
 Pauline,
 Jeanna,
 Bartholomew,
 Mazant,
 French,
 Lesseps,
 Poland,
 Alexander,
 Josephine,
 Manuel,
 Tennessee,
 Reynes,
 Adams,
 Benton,
 Gordon,
 Monroe,
 Hancock,
 Tricou.

SOLIS (see Locust) 4th dist.

SOLOMON, 8th w. of Hagan avenue, from Canal s. to New Canal, 1st dist.

Canal,
 Gasquet,
 Palmyra,
 Banks,
 Baudin,
 D'Hemecourt,
 Ulloa,
 Common,
 New Canal.

SOLOMON, 8th w. of Hagan avenue, from Canal, n. to New Metairie road, thence north to May, 2d dist.

Canal,
 Customhouse,
 Bienville,
 Conti,
 St. Louis,
 Toulouse,
 St. Peter,
 Orleans,
 St. Ann,
 Dumaine,
 St. Phillip,

New Metairie road.

SOLON, 8th s. of and parallel to Monroe avenue, from Bayou St. John to Lafayette avenue, 3d dist.

SOLON, 10th s. of Americus, from Jefferson e. to Hancock, 5th dist.
 Jefferson,
 Madison,
 Monroe,
 Franklin,
 Hancock.

SONIAT, 8th sw. of Napoleon avenue, from river n. to Claiborne, 6th dist.

Front,
 Levee,
 Annunciation,
 Laurel,
 Constance,
 Magazine,
 Camp,
 Chestnut,
 Coliseum,
 Perrier,
 Prytania,
 Pitt,
 Jennet,
 St. Charles avenue,
 Baronne,
 Dryades,
 Rampart,
 St. Patrick,
 St. David,
 Green,
 St. George,
 Freret,
 Locust,
 Magnolia,
 Clara,
 Willow,
 Delord,
 Story,
 Claiborne.

SORAPARU, 6th sw. of Felicity bet. Philip and First from river n. to Annunciation, 4th dist.

	Rt.	Lft.
Water,	1	2
Tchoupitoulas	5	6
Rousseau,	37	36
St. Thomas,	71	70
Chippewa,	95	94
Annunciation.	116	117

SOULE, 4th n. of Claiborne from Upper Line to Bloomingdale, 6th dist.

SOUTH, all streets crossing Canal street, and numbering both directions from it (those running south), as Water, Front, Peters, Rampart, Basin, Claiborne, etc., are now named South Water, South Front, etc., and will be found in their alphabetical order in Street Guide.

SOUTH, ss. of Lafayette square from Camp to St. Charles, 1st dist.

Camp,
 St. Charles.

SOUTH LINE commences at Upper Line, north to limits 7th dist. (late Carrollton).

Upper Line, Highland, Ney, Blackberry, Lannes, Phillip, St. Oyr, Ophir.

SOUTH MARKET, bet. Market and Richard, from river w. to Tchoupitoulas, 1st dist.

	Rt.	Lft.
Delta,	22	23
Water,	28	29
Front,	34	35
Fulton,	42	43
Peters,	84	85
Tchoupitoulas.		

SOUTH POYDRAS (see Poydras).

SPAIN, 3d e. of Elysian Fields, from river to woods, 3d dist.

Peters, Decatur, Chartres, Royal, Dauphine, Burgundy, Rampart, St. Claude, Marais, Villere, Robertson, Claiborne, Derbigny, Roman, Prieur, Johnson, Galvez, Miro, Tonti, Rocheblave, Dolhonde, Broad.

ST. ADELINE, 2d nw. of Claiborne, from Common s. to Poydras, 1st dist.

Common, Gravier, Perdido, Poydras.

ST. ANDREW, 2d s. of Felicity and 25th s. of Canal st., from river w. to Claiborne, 4th dist.

	Rt.	Lft.
Tchoupitoulas,	1	2
Religious,	35	—
Rousseau,	57	56
St. Thomas,	87	88
Chippewa,	113	114
Annunciation,	135	136
Laurel,	161	162
Constance,	187	186
Magazine,	213	212
Camp,	241	240
Chestnut,	273	272
Coliseum,	291	290
Frytania,	317	316
St. Charles avenue,	351	350
Carondelet,	387	386
Brainard,	—	400
Baronne,	415	414
Dryades,	425	424
Rampart,	449	446

Basin, Franklin, Liberty, Howard, Freret, Locust, Magnolia, Clara, Willow, Claiborne.

ST. ANN, 8th n. of Canal, from river w. to Metairie road, thence north to the lake, 2d dist.

	Rt.	Lft.
Decatur,	14	—
Chartres,	59	60
Royal,	85	86
Bourbon,	107	108
Dauphine,	137	138
Burgundy,	163	165
Rampart,	183	—
St. Claude,	203	204
Liberty,	225	226
Marais,	247	248
Villere,	269	272
Robertson,	297	296
Claiborne,	323	324
Derbigny,	345	344
Roman,	365	366
Prieur,	389	388
Johnson,	409	410
Galvez,	431	432
Miro,	455	454
Tonti,	481	480
Rocheblave,	505	504
Dolhonde,	521	—
Broad,		
White,		
Dupre,		
Gayoso,		
Salcedo,		
Lopez,		
Rendon,		
Hagan avenue,		
Bayou St. John,		
Genois,		
Telemachus,		
Cortes,		
St. John,		
St. James,		
Carrollton Avenue,		
David,		
Solomon,		
Napoleon,		
Alexander,		
Murat,		
New Metairie road.		

ST. ANTHONY, 4th ne. of Esplanade, from Rampart n. to lake, 3d dist.

	Rt.	Lft.
Rampart,	21	22
St. Claude,	43	44
Marais,	67	68
Villere,	89	90
Robertson,		
Claiborne,	143	144
Derbigny,	165	166
Roman,		
Prieur,		
Johnson,		
Galvez,		
Miro,		
Tonti,		
Rocheblave,		
Dolhonde,		
Broad.		

ST. ANTHONY PLACE, Royal,

bet. St. Peter and St. Ann, 2d dist.

ST. AVID (see Claiborne).

ST. BERNARD (New) 6th w. of Pontchartrain R. R., from St. Bernard avenue to the lake, 3d dist.

Independence, Claiborne, Derbigny, Solidelle, Josephus, Celestine, Genius, Liberal, La Force, Virtue, Magistrate, Law, Hope, Duels.

ST. BERNARD AVENUE, 3d e. of Esplanade, from St. Claude nw. to Bayou St. John, 3d dist.

St. Claude, Marais, Urquhart, Villere, Robertson, Claiborne, Derbigny, Roman, Prieur, Johnson, Galvez, Miro, Tonti, Rocheblave, Dolhonde, Broad.

ST. CHARLES, 9th w. of river, from Canal s. to Delord st. (Tivoli Circle and Lee place), 1st dist., from this it is now St. Charles avenue.

	Rt.	Lft.
Canal,	1	2
Common,	27	30
Gravier,	47	48
Union,	61	—
Commercial place,	—	88
Perdido,	87	—
Poydras,	109	110
North,	115	114
Lafayette,	131	132
South,	—	149
Girod,	155	156
Julia,	191	192
St. Joseph,	227	228
Delord.		

ST. CHARLES AVENUE, 9th w. of river from Delord street, (Tivoli Circle and Lee place), s. to Upper Line, thence w. to Lower Line of 7th dist. (late Carrollton), 1st, 4th and 6th dists.

	Rt.	Lft.
Delord,	249	258
Calliope,	285	286
Clio,	309	314
Erato,	345	340
Thalia,	361	360
Melpomene,	379	378
Terpsichore,	401	400
Euterpe,	421	420

Polymnia, 443 442
 Felicity, 465 472
 St. Mary, 481 484
 St. Andrew, 495 496
 Josephine, 513 512
 Jackson, 539 540
 Philip, 555 571
 First, 591 584
 Second, 609 611
 Third, 625 622
 Fourth, 641 642
 Washington avenue, 659 660
 Conery, 675 676
 Sixth, 695 696
 Seventh, 711 712
 Eighth, 724 725
 Harmony, 730 731
 Pleasant, 743 744
 Toledano, 756 757
 Louisiana avenue, 829 766
 Delachaise, 861 862
 Aline,
 Foucher,
 Antoine,
 Amelia, 947 —
 Peniston, 957 958
 Gen. Taylor, 985 986
 Constantinople, 993 994
 Marengo, 1007 1008
 Milan, 1015 1016
 Berlin, 1051 1050
 Napoleon avenue, 1153 1154
 Jena, 1169 1170
 Cadiz, 1205 1206
 Valence, 1233 1234
 Bordeaux, 1245 1246
 Upper Line, 1279 1280
 Robert, 1309 —
 Soniat,
 Dufossat,
 Valmont,
 Leontine,
 Peters avenue,
 Octavia,
 Joseph,
 Arabella,
 Nashville,
 Eleonore,
 State,
 Webster,
 Clay,
 Calhoun,
 Walnut,
 Chestnut,
 Broadway,
 Pine,
 Lower Line.

ST. CLAUDE (formerly Good Children), 1st w. and n. of Rampart, from Carondelet walk, 2d dist. n. to St. Bernard avenue, thence e. to Lower Line, 3d dist.

Carondelet walk,
 St. Peter,
 Orleans,
 St. Ann,
 Dumaine,
 Ursulines,
 Hospital,
 Barracks,
 Esplanade,
 Kerlerec,
 Columbus,
 St. Bernard avenue,
 St. Anthony,
 Bourbon.
 Union,
 Frenchmen,
 Elysian Fields,
 Marigny,

Mandeville,
 Spain,
 Washington,
 Music,
 Lafayette avenue,
 Port,
 St. Ferdinand,
 Press,
 Montegut,
 Clouet,
 Louisa,
 Piety,
 Desire,
 Elmira,
 Congress,
 Independence,
 Pauline,
 Jeanna,
 Bartholomew,
 Mazant,
 French,
 Lesseps,
 Poland,
 Alexander,
 Josephine,
 Manuel,
 Sister,
 Jourdon,
 Deslonde,
 Tennessee,
 Reynes,
 Forstall,
 Lizardi,
 Egania,
 Andry,
 Flood,
 Caffin,
 La Manche,
 Charbonnet,
 Adams,
 Gordon,
 Monroe,
 Hancock,
 Tricou.

ST. CYR, 21st n. of Carrollton avenue, from South Line to North Line, 7th dist. (late Carrollton).
 South Line,
 Fourteenth,
 Forshey,
 Fifteenth,
 North Line.

ST. DAVID (see S. Franklin).

ST. DENIS (see Rampart).

ST. FERDINAND, 2d e. of Lafayette avenue, from river n. to lake, 3d dist.

Peters,
 Chartres,
 Royal,
 Dauphine,
 Burgundy,
 Rampart,
 St. Claude,
 Marais,
 Urquhart,
 Villere,
 Robertson,
 Claiborne,
 Derbingy,
 Solidelle,
 Josephus,
 Celestine,
 Genius,
 Liberal,
 La Force,
 Virtue,

Magistrate,
 Law,
 Florida walk.

ST. FRANCIS (see Church), 1st dist.

ST. GEORGE, 4th w. of Ram part, from Philip to First, 4th dist.
 Philip,
 First.

ST. JAMES, 21st s. of Canal street, from river nw. to Felicity, 1st dist.

	Rt.	Lft.
Front,	1	2
Peters,	5	6
Tchoupitoulas,	29	28
Religious,	41	40
St. Thomas,	65	64
Chippewa,	93	92
Felicity,		

ST. JAMES, 1st dist. (see Pierce).

ST. JAMES, 6th w. of Hagan avenue, from Canal n. to St. Ann, 2d dist.

Canal,
 Customhouse,
 Bienville,
 Conti,
 St. Louis,
 Toulouse,
 St. Peter,
 Orleans,
 St. Ann.

ST. JANE (see Willow).

ST. JOHN, from junction of Esplanade and Broad w. to Bayou St. John, 2d dist.

White,
 Dupre,
 Gayoso,
 Salcedo,
 Lopez,
 Rendon,
 Hagan avenue,
 Bayou St. John.

ST. JOHN'S AVENUE, 7th w. of Broad, from New Canal w. to Peters avenue, 6th dist.

New Canal,
 Juno,
 Venus,
 Euphrosine,
 Calliope,
 Clio,
 Toledano,
 Erato,
 Thalia,
 Melpomene,
 Terpsichore,
 Enterpe,
 Polymnia,
 Peters avenue.

ST. JOHN BAPTISTE, 1st dist. (see St. Thomas).

ST. JOHN BAPTISTE, 3d dist. (see Robertson).

ST. JOHN GRAND ROUTE (see Grande Route St. John).

ST. JOSEPH, 7th s. of Canal, from river, w. to Baronne, 1st dist.

	Rt.	Lft.
Delta,		
Water,		
Front,	31	30
Fulton,	39	40
Peters,	49	50
Commerce,	69	—
Tchoupitoulas,	69	88
Constance,	119	118
Magazine,	133	134
Camp,	161	160
St. Charles,	189	188
Carondelet,	215	214
Baronne,	235	234

ST. LOUIS, 4th n. of Canal, from river w. to Metairie road, thence north to the lake, 2d dist.

	Rt.	Lft.
Clay,		
Decatur,	1	2
Chartres,	29	28
Exchange place,	—	42
Royal,	55	56
Bourbon,	83	84
Dauphine,	107	104
Burgundy,	133	132
Rampart,	161	160
Basin,	171	172
Franklin,	181	—
Liberty,	195	196
Marais,	217	218
Villere,	239	240
Robertson,	259	260
Claiborne,	279	280
Derbigny,	301	302
Roman,	323	324
Prieur,	347	348
Johnson,	359	370
Galvez,	381	382
Miro,	391	392
Tonti,	423	424
Rocheblave,	461	450
Dolhonde,	—	464
Broad,	—	485
White,	—	521
Dupre,		
Gayoso,		
Salcedo,		
Lopez,		
Rendon,		
Hagan avenue,		
Clark,		
Genois,		
Telemachus,		
Cortes,		
St. John,		
St. James,		
Carrollton avenue,		
David,		
Solomon,		
Napoleon,		
Alexander,		
Murat,		
Olympia,		
St. Patrick,		
Bernadotte,		
Anthony,		
Helena,		
New Metairie road.		

ST. MARK (see Magnolia).

ST. MARY, 1st s. of Felicity, and 21th s. of Canal st., from river w. to Carondelet, 4th dist.

	Rt.	Lft.
Peters,	1	2

Religious,	23	24
Rousseau,	51	50
St. Thomas,	69	70
Chippewa,	93	100
Annunciation,	121	120
Laurel,	145	144
Constance,	169	168
Old Magazine,	181	—
Magazine,	195	194
Camp,	213	212
New Camp,	241	238
Chestnut,	255	254
Coliseum,	269	270
Prytania,	297	298
St. Charles,	333	332
Carondelet.	361	360

ST. MARY, 1st dist. (see Locust, also Church).

ST. PATRICK, 13th w. of Hagan avenue from Canal s. to New Canal, 1st dist.

Gasquet,		
Palmyra,		
Banks,		
Baudin,		
D'Hemecourt,		
New Canal.		

ST. PATRICK, 13th w. of Hagan avenue, from Canal n. to Metairie road, 2d dist.

Canal,		
Customhouse,		
Bienville,		
Conti,		
St. Louis,		
Toulouse,		
St. Peter,		
Metairie road.		

ST. PATRICK, 5th nw. of St. Charles avenue, from Toledo sw. to Calhoun, 6th dist.

Louisiana avenue,		
Delachaise,		
Foucher,		
An tonine,		
Peniston,		
Gen. Taylor,		
Marengo,		
Milan,		
Berlin,		
Napoleon avenue,		
Jena,		
Cadiz,		
Valence,		
Bordeaux,		
Upper Line,		
Robert,		
Soniat,		
Dufossat,		
Bellecastle,		
Peters avenue,		
Octavia,		
Joseph,		
Arabella,		
Nashville,		
State,		
Webster,		
Clay,		
Calhoun.		

ST. PETER, 6th n. of Canal, from river w. to Metairie road, thence n. to the lake, 2d dist.

	Rt.	Lft.
Decatur,		
Chartres,	—	14
Royal,	57	58

Bourbon,	81	78
Dauphine,	103	104
Burgundy,	129	132
Rampart,	151	154
Basin,		
St. Claude,	161	162
Liberty,	181	180
Marais,	205	204
Villere,	227	226
Robertson,	245	244
Claiborne,	269	268
Derbigny,	295	296
Roman,	319	320
Prieur,	341	340
Johnson,	363	364
Galvez,	381	382
Miro,	403	404
Tonti,	423	424
Rocheblave,	443	444
Dolhonde,	473	474

Broad,		
White,		
Dupre,		
Gayoso,		
Salcedo,		
Lopez,		
Rendon,		
Hagan avenue,		
Bayou St. John,		
Genois,		
Telemachus,		
Cortes,		
St. John,		
St. James,		
Carrollton avenue,		
David,		
Solomon,		
Napoleon,		
Alexander,		
Murat,		
Olympia,		
St. Patrick,		
Metairie road.		

ST. PETER, 1st dist. (see Franklin).

ST. PHILIP, 10th n. of Canal from river w. to New Metairie road, thence north to May, 2d dist.

	Rt.	Lft.
Decatur,	1	2
Chartres,	27	28
Royal,	49	50
Bourbon,	71	70
Dauphine,	93	94
Burgundy,	115	116
Rampart,	137	138
St. Claude,	157	158
Liberty,	175	176
Marais,	193	192
Villere,	209	208
Robertson,	225	226
Claiborne,	241	240
Derbigny,	257	258
Roman,	279	278
Prieur,	297	298
Johnson,	319	320
Galvez,	337	338
Miro,	357	358
Tonti,	387	388
Rocheblave,	407	408
Dolhonde,	441	438
Broad,	—	466
White,		
Dupre,		
Gayoso,		
Salcedo,		
Lopez,		
Rendon,		
Hagan avenue,		

Bayou St. John,
Genois,
Telemachus,
Cortes,
St. John,
St. James,
Carrollton avenue.
David,
Solomon,
New Metairie road.

ST. THERESA, 4th s. of Calli-
ope, from Tchoupitoulas to
St. Thomas, 1st dist.

ST. THOMAS, 5th w. of river,
from Gaiennie, 1st dist. to To-
ledano, 4th dist.

	Rt.	Lft.
Gaiennie,	2	1
Erato,	28	27
Thalia,	54	53
Theresa,	64	63
Melpomene,	90	91
Bellechasse,	98	97
Terpsichore,	120	119
Robin,	176	175
Race,	204	203
Orange,	234	233
Richard,	260	259
Market,	284	283
St. James,	300	303
Felicity,	332	331
St. Mary,	360	359
St. Andrew,	368	367
Adele,	398	397
Josephine,	426	427
Jackson,	452	453
Philip,	478	481
Soraparu,	498	499
First,	524	523
Second,	546	545
Third,	560	559
Fourth,	582	583
Washington avenue,	620	619
Sixth,	640	641
Seventh,	662	663
Eighth,	682	683
Ninth,	698	699
Harmony,	716	715
Pleasant,	738	737
Toledano,		

STATE, 13th w. of Upper Line,
from river n. to woods, 6th
dist.

Front,
Levee,
Preston,
Annunciation,
Laurel,
Constance,
Magazine,
Camp,
Chestnut,
Coliseum,
Perrier,
Prytania,
Pitt,
Jennet,
Hurst,
St. Charles avenue,
Benjamin,
Rampart,
St. Patrick,
St. David,
Green,
St. George,
Freret,
Locust,
Magnolia,
Leonie,

Henry,
Delord,
Story,
Bartholomew,
Priour,
Johnson,
Hodge or Galvez,
Miro,
Tonti,
Minturn or Broad,
York,
McKenna,
Howe,
Baldwin,
Hoffman,
McDonough,
Woodruff,
DeArmas,
Breslau.

STEPHANIA (now Sterlitz),
ne. of and parallel to 16th, 7th
dist. (late Carrollton).

STEPHEN GIRARD, 5th s. of
and parallel to Monroe ave-
nue, from Bayou St. John to
Lafayette avenue, 3d dist.

STERLITZ, 13th n. of and paral-
lel to Mobile from Lower
Line to North Line, 7th dist.
(late Carrollton).

Lower Line,
Short,
Carrollton avenue,
Dublin,
Madison,
Cambronne,
Jefferson,
Leonidas,
Monroe,
Eagle,
Jackson,
Holly,
Hamilton,
Laurel Grove,
Clay,
Live Oak,
Livingston,
Bernadotte,
Upper Line.

STORY, 15th n. of St. Charles
avenue, from Upper Line w.
to Calhoun, 6th dist.

Robert,
Soniati,
Peters avenue,
Octavia,
Joseph,
Arabella.
Nashville,
State,
Webster,
Clay,
Calhoun.

STURCKEN'S ALLEY, bet.
Conti and St. Louis, from
Liberty to Marais, 2d dist.

SUMNER, 7th w. of Opelousas
R. R., from river s. to limits,
5th dist. (late Algiers).

Alix,
Eliza,
Evelina,
Market,
Jackson,
Homer,

Newton,
Decatur,
DeArmas,
Lapeyrouse,
Socrates,
Ptolemy,
Lawrence,
Bringier.

SUZETTE (see Erato), 1st
dist.

SWAMP, 1st w. of Bayou
Sauvage, from Grande Route
St. John n. to Pleasure, 3d
dist.

Grande Route St. John

Floridas,
Maurepas,
Fortin,
Fair Grounds,
Brickyard,
Treasure,
Pritchard,
Pleasure.

TAYLOR AVENUE, 6th n. of
City Park, from Bayou St.
John to Milne, 2d dist.

TCHOUPITOULAS, 6th w. of
river, from Canal s. to Cal-
houn, 1st, 4th and 6th dists.

	Rt.	Lft.
Canal,	1	2
Common,	7	6
Gravier,	23	24
Natchez,	43	44
Poydras,	55	56
Lafayette,	83	82
Girod,	111	112
Notre Dame,	153	154
Julia,	193	194
St. Joseph,	205	204
North Market,	207	208
South Market,	225	230
Delord,	255	254
Poeyfarre,	275	276
Calliope,	291	290
Gaiennie,	291	290
Erato,	319	318
Thalia,	345	344
Theresa,	359	360
Hunter,	373	374
Bellechasse,	383	384
Terpsichore,	391	392
Henderson,	411	412
Robin,	415	416
Race,	445	446
Orange,	473	474
Richard,	495	496
Market,	529	523
St. James,	553	554
Celeste,	575	574
Nuns,	599	600
Felicity,	635	636
St. Mary,	669	670
St. Andrew	681	682
Adele,	709	708
Josephine,	735	734
Jackson,	761	760
Philip,	785	786
Soraparu,	819	820
First,	839	840
Second,	857	853
Third,	877	873
Fourth,	901	902
Washington avenue,	939	942
Sixth,	961	960
Seventh,	983	984
Eighth,	1008	1002
Ninth,		

Harmony,	1025 1024
Pleasant,	1041 1040
Toledano,	1055 1054
Louisiana avenue,	1093 1092
Delachaise,	1123 1122
Aline,	1151 1150
Constance,	1181 1180
Antonine,	1217 1216
Amelia,	1243 1242
Peniston,	1267 1266
Gen. Taylor,	1285 1284
Austerlitz,	1315 1316
Constantinople,	1335 1344
Marengo,	1375 1376
Milan,	1395 1392
Berlin,	1427 1426
Napoleon avenue,	1455 1454
Jena,	1481 1480
Cadiz,	1505 1504
Valence,	1527 1526
Bordeaux,	1551 1550
Lyon,	1577 1578
Upper Line,	1601 1602
Robert,	1623 1622
Soniat,	1645 1644
Dufossat,	1663 1662
Bellecastle,	1685 1684
Valmont,	1709 1708
Leontine,	1729 1728
Peters avenue,	1747 1746
Octavia,	1767 1766
Joseph,	1785 1784
Arabella,	
Nashville,	
Eleonore,	
State,	
Webster,	
Clay,	
Calhoun.	
TELEMACHUS (now South Telemachus), 3d w. of Hagan avenue, from Canal s. to New Canal, 1st dist.	
Gasquet,	
Palmyra,	
Banks,	
Baudin,	
D'Hemecourt,	
Ulloa,	
Common,	
Gravier,	
Perdido,	
New Canal.	
TELEMACHUS (now North Telemachus), 3d w. of Hagan avenue, from Canal n. to Bayou St. John, 2d dist.	
Canal,	
Customhouse,	
Bienville,	
Conti,	
St. Louis,	
Toulouse,	
St. Peter,	
Orleans,	
St. Ann,	
Dumaine,	
St. Philip,	
Ursulines,	
Bayou St. John.	
TENNESSEE , 4th e. of Convent of the Ursulines, from river n. to woods, 3d dist.	
Peters,	
Chartres,	
Royal,	
Dauphine,	
Burgundy,	
Rampart,	

St. Claude,	
Marais,	
Urquhart,	
Villere,	
Robertson,	
Claiborne,	
Derbigny,	
Solidelle,	
Josephus,	
Celestine,	
Genius,	
Liberal,	
La Force,	
Virtue,	
Magistrate,	
Law,	
Florida walk.	
TENTH (now Mobile), ne. of and parallel to First, from Foucher boundary, to Upper Line, 7th dist. (late Carrollton.)	
TERPSICHORE , 15th s. of Canal st. from river w. to Magnolia, 4th dist.	
Water,	Rt Lft
Front,	— —
Peters,	25 24
Tchoupitoulas,	51 50
St. Thomas,	77 76
Chippewa,	87 90
Annunciation,	109 108
Constance,	135 134
Magazine,	161 160
Camp,	185 186
Coliseum,	
Prytania,	211 210
St Charles avenue,	239 238
Carondelet,	287 286
Baronne,	295 294
Dryades,	327 326
Rampart,	349 348
Basin,	363 362
Franklin,	381 380
Liberty,	405 404
Howard,	427 426
Freret,	451 450
Locust,	457 —
Magnolia.	
TERPSICHORE , 1st s. of Melpomene, from Broad s. to St. John's avenue, 6th dist.	
Gayoso,	
Van Buren,	
Third,	
Rendon,	
St. John's avenue.	
THALIA (formerly Benjamin and Estelle), 13th s. of Canal street, from river west to limits, 1st dist.	
Water,	Rt. Lft.
Delta,	
Front,	17 16
Peter,	35 34
Tchoupitoulas,	57 56
St. Thomas,	79 78
Annunciation,	95 94
Constance,	123 122
Magazine,	141 142
Camp,	163 164
Prytania,	181 180
St. Charles avenue,	211 210
Carondelet,	231 232
Baronne,	261 260
Dryades,	287 286

Rampart,	305 304
Basin,	319 318
Franklin,	329 332
Liberty,	353 252
Howard,	371 372
Freret,	391 392
Locust,	411 412
Magnolia,	431 432
Clara,	445 446
Willow,	
Claiborne,	
Derbigny,	
Roman,	
Prieur,	
Johnson,	
Galvez,	
Miro,	
Tonti,	
Ro-heblave,	
Dolhonde,	
Broad.	
THAYRE , 2d s. of Patterson from Elmira avenue e. of Opelousas R. R., 5th dist. (late Algiers).	
Elmira avenue,	Rt. Lft.
Pacific avenue,	— 2
Atlantic avenue,	13 14
Verret avenue,	27 28
Opelousas R. R.	38 —
THAYRE AVENUE , 1st w. of Opelousas R. R., from river s. to limits, 5th dist. (late Algiers).	
Patterson,	
Thayre,	
Peter,	
Alix,	
Eliza,	
Evelina,	
Market,	
Jackson,	
Homer,	
Newton,	
Decatur,	
De Armas,	
Lapeyrouse,	
Socrates,	
Ptolemy,	
Lawrence,	
Bringier.	
THERESA , 1st n. of Terpsichore, from Tchoupitoulas to St. Thomas, 1st dist.	
THIRD , 9th s. of Felicity and 31st s. of Canal st., from river nw. to Broad, 4th dist.	
Water,	Rt. Lft.
Tchoupitoulas,	1 2
Rousseau,	5 4
St. Thomas,	31 30
Chippewa,	69 70
Annunciation,	97 98
Laurel,	129 130
Constance,	151 150
Magazine,	173 172
Camp,	191 192
Chestnut,	211 210
Coliseum,	221 220
Prytania,	225 224
St. Charles avenue,	235 232
Carondelet,	243 242
Baronne,	255 252
Dryades,	267 264
Rampart,	287 282
Basin,	345 306
	361 322

Franklin, 343 344
 Liberty, 359 360
 Howard, 375 376
 Freret,
 Locust,
 Magnolia,
 Clara,
 Willow,
 Claiborne,
 Derbigny,
 Roman.
 Prieur,
 Johnson,
 Galvez,
 Miro,
 Tonti,
 Rocheblave,
 Dolhonde,
 Broad.

THIRD, 1st and 2d dists. (see Lopez).

THIRD, 4th nw. of and parallel to First, from Lower Line to Monroe, 7th dist. (late Carrollton).

Lower Line,
 Clinton,
 Hillary,
 Adams,
 Burdette,
 Washington,
 Short,
 Carrollton avenue,
 Dublin,
 Madison,
 Cambronne,
 Jefferson,
 Leonidas,
 Monroe.

THIRTEENTH, 6th ne. of and parallel to Mobile, from Foucher boundary, to Upper Line, 7th dist. (late Carrollton).

Lower Line,
 Burdette,
 Washington,
 Short,
 Carrollton avenue,
 Dublin,
 Madison,
 Cambronne,
 Jefferson,
 Leonidas,
 Monroe,
 Eagle,
 Jackson,
 Holly,
 Hamilton,
 Laurel Grove,
 Clay,
 Live Oak,
 Livingston,
 Upper Line.

TIMOLEON, 1st n. of Monroe avenue, from Lafayette avenue w. to Bayou St. John, 3d dist.

TIVOLI CIRCLE, junction of St. Charles and Delord, 1st dist.

TOLEDANO, 18th sw. of Felicity and 40th s. of Canal st., dividing 4th and 6th dists. from river, nw. to limits.

Water,
 Tchoupitoulas,
 St. Thomas,
 Chippewa,
 Annunciation,
 Laurel,
 Constance,
 Magazine,
 Camp,
 Chestnut,
 Coliseum,
 Prytania,
 St. Charles avenue,
 Carondelet,
 Baronne,
 Dryades,
 Rampart,
 St. Patrick
 St. David,
 St. Andrew,
 St. George,
 Freret,
 Locust,
 Magnolia,
 Clara,
 Willow,
 Claiborne,
 Derbigny,
 Roman,
 Prieur,
 Johnson,
 Galvez,
 Miro,
 Tonti,
 Rocheblave,
 Dolhonde,
 Broad.

TONTI (now South Tonti), 27th w. of river and 7th w. of Claiborne, from Canal s. to Calhoun, 1st, 4th and 6th dists.

	Rt.	Lft.
Canal,	1	2
Gasquet,	19	20
Palmyra,	39	40
Banks,	57	58
Common, Gravier, Perdido, Poydras, Lafayette, Julia, New Shell road, Venus, Euphrosine, Calliope, Clio, Erato, Thalia, Melpomene, First, Second, Third, Fourth, Washington avenue, Toledano, Louisiana avenue, Delachaise, Marengo, Gen. Taylor, Milan, Berlin, Napolcon avenue, Jena, Cadiz, Upper Line, Robert, Peters avenue, Octavia, Arabella,		

Nashville.
 State,
 Clay,
 Calhoun.

TONTI, (now North Tonti), 27th w. of river and 7th w. of Claiborne, from Canal n. to St. Bernard avenue, 2d and 3d dists.

	Rt.	Lft.
Canal,	2	1
Customhouse,	18	17
Bienville,	84	33
Conti,	56	55
St. Louis,	76	77
Toulouse,	82	83
Carondelet walk,	84	85
St. Peter,	100	101
Orleans,	118	119
St. Ann,	132	133
Dumaine,	154	155
St. Philip,	186	187
Ursulines,	202	201
Hospital, Barracks, Esplanade, Bayou road, Kerlerec, Columbus, Laharpe, Lapeyrouse, Onzago, Dabadie, Aubry, St. Bernard avenue.		

TOULOUSE, 5th n. of Canal, from river w. to New Metalrie road, thence n. to May, 2d dist.

	Rt.	Lft.
Clay,		
Peters,	1	2
Chartres,	29	30
Royal,	55	56
Bourbon,	81	82
Dauphine,	107	108
Burgundy,	133	134
Rampart,	159	160
Basin,	169	170
Franklin,	---	178
Liberty,	191	192
Marais,	211	212
Villere,	235	234
Robertson,	---	95
Claiborne,	---	115
Derbigny,	---	134
Roman,	---	158
Prieur,	---	176
Johnson,	---	187
Galvez, Miro, Tonti, Rocheblave, Dolhonde, Broad, White, Dupre, Gayoso, Salcedo, Lopez, Rendon, Hagan avenue, Bayou St. John, Genois, Telemachus, Cortes, St. John, St. James, Carrollton avenue, David,		

Solomon,
Napoleon,
Alexander,
Murat,
Olympia,
St. Patrick,
Bernadotte,
Anthony,
New Metairie road.

TREASURE, 3d n. of Fair
Grounds, from Bayou St.
John e. to lower limits, 3d
dist.

Howe,
Labatut,
Ducayet,
Encampment,
Sauvage,
Swamp,
St. Bernard avenue.

TREME (see Liberty).

TRIANGLE, 1st s. of Delord,
from Front to Peters, 1st
dist.

TRICOU, 3d w. of U. S. Bar-
racks, from river n. to woods,
3d dist.

Peters,
Jumonville,
Bienville,
Delaronde,
Chartres,
Royal,
Dauphine,
Burgundy,
Rampart,
St. Claude,
Marais,
Urquhart,
Villere,
Robertson,
Claiborne,
Derbigny,
Solidelle,
Josephus,
Celestine,
Genius,
Liberal,
La Force,
Virtue,
Magistrate,
Law,
Florida walk.

TRITON WALK (see Delord).

TWELFTH, 4th ne. of and par-
allel to Mobile, Foucher
boundary, to Upper Line, 7th
dist. (late Carrollton).

Lower Line,
Adams,
Burdette,
Washington,
Short,
Carrollton avenue,
Dublin,
Madison,
Cambronne,
Jefferson,
Leonidas,
Monroe,
Eagle,
Jackson,
Holly,
Hamilton,
Laurel Grove,
Clay,

Live oak,
Livingston,
Upper Line.

TWENTIETH, 20th ne. of and
parallel to Mobile, from Shell
road to parish boundary, 7th
dist. (late Carrollton).

Shell road,
Jackson,
Holly,
Hamilton.

TWIGGS, 14th s. of the lake,
from Bayou St. John to Milne,
2d dist.

ULLOA, 6th s. of Canal, from
Genois w. to New Canal, 1st
dist.

Genois,
Telemachus,
Cortes,
St. John,
St. James,
Carrollton avenue,
Solomon,
Napoleon,
Alexander,
Murat,
Olympia,
St. Patrick,
New Canal.

UNION, 2½ s. of Canal st. from
St. Charles w. to Dryades, 1st
dist.

	Rt.	Lft.
St. Charles,	1	2
Carondelet,	27	23
Baronne,	55	54
Dryades,	71	72

UNION, 2d e. of Elysian Fields,
from junction of Royal and
Kerlerec n. to lake, 3d dist.

Royal,
Dauphine,
Burgundy,
Rampart,
St. Claude,
Marais,
Villere,
Robertson,
Claiborne,
Derbigny,
Roman,
Prieur,
Johnson,
Galvez,
Miro,
Tonti,
Rocheblave,
Dolhonde,
Broad.

U. S. BARRACKS, or JACKSON
BARRACKS, near lower city
limits, 3d dist.

UNIVERSITY PLACE, north
side Common between Ba-
ronne and Dryades, 1st dist.

UPPER LINE, 6th w. of Napo-
leon avenue, from river n. to
Broad, 6th dist.

Front,
Levee,
Annunciation,
Laurel,
Constance,

Magazine,
Camp,
Chestnut,
Coliseum,
Perrier,
Prytania,
Pitt,
St. Charles avenue,
Carondelet,
Baronne,
Dryades,
Rampart,
St. Patrick,
St. David,
Green,
St. George,
Freret,
Locust,
Magnolia,
Clara,
Willow,
Henry,
Delord,
Claiborne,
Derbigny,
Bartholomew,
Roman,
Prieur,
Johnson,
Galvez,
Miro,
Tonti,
Broad.

UPPER LINE, divides Carroll-
ton and New Carrollton, from
river to North Line, 7th dist.
(late Carrollton).

Zimpel,
Fourth,
Plum,
Fifth,
Jeannette,
Sixth,
Green,
Seventh,
Cohn,
Eighth,
Cypress,
Ninth,
Napoleon,
Mobile,
Nelson,
Eleventh,
Belfast,
Twelfth,
Princhart,
Thirteenth,
Colapissa,
Fourteenth,
Forshey,
Fifteenth,
Edinburgh,
sixteenth,
Sterlitz,
North Line.

URANIA, 1st n. of Felicity, con-
tinuation of Orange from Col-
iseum to Felicity, 1st dist.

	Rt.	Lft.
Coliseum,	1	2
Prytania,	5	6
Felicity,		

URANIA, 4th s. of Melpomene,
from Broad w. to St. John's
avenue, 6th dist.

Broad,
Sixth,
Fifth,
Gayoso,

Van Buren,
Third,
Rendon,
St. John's avenue.

URQUHART, 2^d n. of St. Claude,
from St. Bernard avenue e. to
lower limits, 3^d dist.

St. Bernard avenue,
Annette,
St. Anthony,
Bourbon,
Union,
Frenchmen,
Elysian Fields,
Marigny,
Mandeville,
Spain,
Washington,
Music,
Arts,
Lafayette avenue,
Port,
St. Ferdinand,
Press,
Montegut,
Clouet,
Louisa,
Pietr,
Desire,
Elmira,
Congress,
Independence,
Pauline,
Jeanna,
Bartholomew,
Mazant,
French,
Lesseps,
Poland,
Alexander,
Josephine,
Manuel,
Tennessee,
Reynes,
Adams,
Gordon,
Monroe,
Hancock,
Tricon.

URSULINES, 11th n. of Canal,
from river w. to New Metairie
road, thence n. to May, 2^d
dist.

	Rt.	Lft.
Peters,	1	—
Gallatin,	3	—
Decatur,	11	—
Chartres,	37	38
Royal,	59	60
Bourbon,	83	84
Dauphine,	109	110
Burgundy,	129	130
Rampart,	153	152
St. Claude,	173	174
Liberty,	185	186
Marais,	203	204
Villere,	223	222
Robertson,	239	240
Claiborne,	255	256
Derbigny,	273	270
Roman,	295	294
Prieur,	313	314
Johnson,	331	332
Galvez,	357	358
Miro,	381	382
Tonti,	401	402
Rocheblave,	419	420
Dolhonde,	445	446
Broad,		
White,		

Dupre,
Gayoso,
Salcedo,
Lopez,
Rendon,
Hagan avenue,
Bayou St. John,
Genois,
Telemachus,
Cortez,
St. John,
St. James,
Carrollton avenue.
David,
New Metairie road.

VALENCE, 3^d sw. of Napoleon
avenue, from river n. to Clara,
6th dist.

Front,
Levee,
Annunciation,
Laurel,
Constance,
Magazine,
Camp,
Chestnut,
Coliseum,
Perrier,
Prytanu,
Pitt,
St. Charles avenue,
Carondelet,
Baronne,
Dryades,
Rampart,
St. Patrick,
St. David,
Green,
St. George,
Freret,
Locust,
Magnolia,
Clara.

VALLETTE, 7th s. of Canal st.
ferry landing, from rivers to
boundary line, 5th dist. (late
Algiers).

	Rt.	Lft.
Pat'erson,	1	2
Delaronde,	13	—
Peter,	39	40
Alix,	59	60
Eliza,	83	84
Evelina,	117	116
Market,	123	124
Jackson,	135	136
Homer,	153	154
Newton,	171	172
Decatur,		
DeArmas.		

VALMONT, 5th w. of Upper
Line, from river n. to Chest-
nut, 6th dist.

Front,
Levee,
Annunciation,
Laurel,
Constance,
Magazine,
Camp,
Chestnut.

VAN DYKE, 19th from river
commencing at Upper Line,
New Carrollton, 7th dist.

VARIETIES PLACE, bet. Ca-
rondelet and Baronne, from
Common to Gravier, 1st dist.

VERRET, 5th e. of Canal street
ferry landing, from river to
DeArmas, 5th dist. (late Al-
giers).

	Rt.	Lft.
Patterson,	1	2
Delaronde,	17	18
Peter,	39	40
Alix,	61	62
Eliza,	91	92
Evelina,	111	112
Market,	123	124
Jackson,	133	132
Homer,	151	152
Newton,	127	128
Decatur,	145	146
DeArmas.	155	—

VERRET AVENUE, 1st w. of
Opelousas R. R. from river s.
to limits, 5th dist. (late Al-
giers).

	Rt.	Lft.
Patterson,		
Thayre,	7	—
Peter,	19	—
Alix,		
Eliza,		
Evelina,		
Market,		
Jackson,		
Homer,		
Newton,		
Decatur,		
DeArmas,		
Lapeyrouse,		
Soerates,		
Ptolemy,		
Lawrence,		
Bringier.		

VICKSBURG, bet. Bienville and
Conti, from New Metairie road
to the lake, 3^d dist.

VICTORY (see Decatur).

VIENNA, 3^d n. of Calhoun
avenue, from Lafayette ave-
nue w. to Bayou St. John, 3^d
dist.

VILLERE (now North Villere),
18th w. of river, from Canal n.
to St. Bernard avenue, thence
e. to lower limits, 3^d dist.

	Rt.	Lft.
Canal,	2	1
Customhouse,	26	25
Bienville,	50	49
Conti,	76	75
St. Louis,	96	97
Toulouse,	124	123
Carondelet walk,	126	125
St. Peter,	136	135
Orleans,	142	145
St. Ann,	156	155
Dumaine,	184	183
St. Philip,	210	209
Ursulines,	240	239
Bayou road,	266	265
Esplanade,	300	299
Kerlerec,	328	329
Columbus,	360	359
Laharpe,	394	395
St. Bernard avenue,	398	397
Annette,	426	425
St. Anthony,	450	449
Bourbon,	482	481
Union,	504	505
Frenchmen,	530	529
Elysian Fields,	558	557

Marigny, 578 577
 Mandeville, 596 595
 Spain, 610 609
 Washington,
 Music,
 Arts,
 Lafayette avenue,
 Port,
 St. Ferdinand,
 Press,
 Montegut,
 Feliciana,
 Clouet,
 Louisa,
 Piety,
 Desire,
 Elmira,
 Congress,
 Independence,
 Pauline,
 Jeanna,
 Bartholomew,
 Mazant,
 French,
 Lesseps,
 Poland,
 Alexander,
 Josephine,
 Manuel,
 Tennessee,
 Reynes,
 Adams,
 Gordon,
 Monroe,
 Hancock,
 Tricou.

VILLERE (now South Villere),
 18th w. of river, Canal to Com-
 mon, 1st dist.

	Rt.	Lft.
Canal,	2	1
Gasquet,	24	25
Common.	50	51

VILLERE, 1st s. of Canal st.
 ferry landing, from Bouny ne.
 to Paterson, 5th dist. (late
 Algiers).

	Rt.	Lft.
Bouny,	1	2
Seguin,	25	26
Barthelemy,	53	52
Lavergne,	77	78
Paterson.		

VINE (see Clara).

VIRGINIA. bet. the cemeteries
 and New Orleans Canal, 1st
 dist.

VIRGINIUS, 3d s. of Monroe
 avenue, from Lafayette ave-
 nue w. to Bayou St. John, 3d
 dist.

VIRTUE, 8th n. of Claiborne,
 from St. Bernard avenue e. to
 lower limits, 3d dist.

St. Bernard avenue,
 Havana,
 London,
 New Orleans,
 St. Bernard,
 Annette,
 St. Anthony,
 Bourbon,
 Union,
 Frenchmen,
 Elysian Fields,
 Marigny,

Mandeville,
 Spain,
 Washington,
 Music,
 Arts,
 Painters,
 Franklin avenue,
 Hunters,
 Deers,
 Lafayette avenue,
 Port,
 St. Ferdinand,
 Press,
 Montegut,
 Feliciana,
 Clouet,
 Louisa,
 Piety,
 Desire,
 Elmira,
 Congress,
 Independence,
 Pauline,
 Jeanna,
 Bartholomew,
 Mazant,
 French,
 Lesseps,
 Poland,
 Alexander,
 Jo-ephine,
 Manuel,
 Convent of the Ursulines,
 Tennessee,
 Reynes,
 Adams,
 Benton,
 Gordon,
 Monroe,
 Hancock,
 Tricou,
 Delery,
 Petre,
 Canonge.

VOLTAIRE, 16th from river
 commencing at Upper Line,
 New Carrollton, 7th dist.

WALKER, 9th s. of the lake,
 from Bayou St. John to Milne,
 2d dist.

WALL, 7th sw. of and paral-
 lel to First, from Lower Line
 to Clinton, 7th dist. (late Car-
 rollton).

Lower Line,
 General Scott,
 Millaudon,
 Clinton.

WALNUT, 4th e. of Lower
 Line, from river n. to woods,
 6th dist.

Front,
 Water,
 Lower,
 Market,
 Elizabeth,
 Ferdinand,
 Oliver,
 Wall,
 Esther,
 Anna,
 Louisa,
 Ida,
 Carrollton,
 St. Charles avenue,
 Washington,
 St. George,
 Long,

Breslau,
 Magnolia,
 Oak,
 Warsaw,
 Warren,
 Wapping,
 Wandori,
 Rose,
 Sauve,
 Destrehan,
 Miro,
 Gayoso,
 Canada,
 Yazoo,
 Mobile.

WALTER SCOTT, 11th from
 river, commencing at Upper
 Line, New Carrollton, 7th
 dist.

WANDORF, 10th n. of St.
 Charles avenue, from Walnut
 w. to Lower Line, 6th dist.

Walnut,
 Chestnut,
 Broadway,
 Pine,
 Lower Line.

WAPPING, 9th n. of St. Charles
 avenue, from Walnut w. to
 Lower Line, 6th dist.

Walnut,
 Chestnut,
 Broadway,
 Pine,
 Lower Line.

WARREN, 8th n. of St. Charles
 avenue, from Walnut w. to
 Lower Line, 6th, dist.

Walnut,
 Chestnut,
 Broadway,
 Pine,
 Lower Line.

WARSAW, 7th n. of St. Charles
 avenue, from Walnut w. to
 Lower Line, 6th dist.

Walnut,
 Chestnut,
 Broadway,
 Pine,
 Lower Line.

WASHINGTON AVENUE, 11th
 sw. of Felicity and 33d s. of
 Canal st., from river nw. to
 Broad, 4th dist.

	Rt.	Lft.
Water,	1	2
Tchoupitoulas,	7	6
Rousseau,	9	10
Livaudais,	—	22
St. Thomas,	33	40
Chippewa,	53	54
Annunciation,	81	82
Laurel,	99	100
Constance,	125	124
Magazine,	139	140
Camp,	155	156
Chestnut,	175	176
Coliseum,	189	190
Prytania,	209	210
St. Charles avenue,	233	232
Carondelet,	251	250
Baronne,	269	266
Dryades,	291	290
Rampart,	313	312
Basin,	333	432

Franklin, 351 350
 Liberty, 369 368
 Howard, 373 372
 Freret, 401 400
 Locust, 431 430
 Magnolia, 449 --
 Clara,
 Willow,
 Claiborne,
 Derbigny,
 Roman,
 Prieur,
 Johnson,
 Galvez,
 Miro,
 Tonti,
 Rocheblave,
 Delhonde,
 Broad.

WASHINGTON (formerly Poet), 4th e. of Elysian Fields, from Decatur n. to lake, 3d dist.
 Royal,
 Dauphine,
 Burgundy,
 Rampart,
 St. Claude,
 Marais,
 Villere,
 Robertson
 Claiborne,
 Derbigny,
 Roman,
 Prieur,
 Johnson,
 Galvez,
 Miro,
 Tonti,
 Rocheblave,
 Delhonde,
 Broad.

WASHINGTON, 1st n. of Esplanade, from Broad w. to Bayou St. John, 3d to 2d dists.
 Gentilly road,
 White,
 Esplanade,
 Dupre,
 Gayoso,
 Salcedo,
 Lopez,
 Rendon,
 Hagan avenue,
 Bayou St. John.

WASHINGTON, 1st n. of St. Charles avenue, from Walnut w. to Lower Line, 6th dist.
 Walnut,
 Chestnut,
 Broadway,
 Pine,
 Lower Line.

WASHINGTON, 5th w. of Opelousas R. R. from river s. to woods, 5th dist. (late Algiers).
 Patterson,
 Alix,
 Eliza,
 Evelina,
 Market,
 Jackson,
 Homer,
 Newton,
 Decatur,
 De Armas,
 Lapeyrouse,
 Socrates,

Ptolemy,
 Lawrence,
 Bringier.

WASHINGTON, 1st w. of and parallel to Adams, from Copernicus to boundary line, McDonogh.

WASHINGTON, 2d se. of and parallel to Carrollton avenue, from river to Shell road, 7th dist. (late Carrollton).

	Rt.	Lft.
Levee,	1	3
Macarty,	7	8
Commercial,	27	28
Pearl,	41	42
First,	57	58
Hampson,	69	70
Second,	81	82
Burthe,	90	--
Third,		
Zimpel,		
Fourth,		
Plum,		
Fifth,		
Jeannette,		
Sixth,		
Green,		
Seventh,		
Cohn,		
Eighth,		
Cypres,		
Ninth,		
Napoleon,		
Mobile or Tenth,		
Nelson,		
Eleventh,		
Belfast,		
Twelfth,		
Princhar,		
Thirteenth,		
Colapissa,		
Fourteenth,		
Forshey,		
Fifteenth,		
Edinburgh,		
Sixteenth,		
Sterlitz,		
Seventeenth,		
Dixon,		
Eighteenth,		
Marks,		
Nineteenth,		
Heaton,		
Twentieth,		
Shell road.		

WATER (now South Water), fronting the river from Canal s. to Lower Line, 1st 4th and 6th dists.

Common,
 Gravier,
 Poydras,
 Lafayette,
 Girod,
 Notre Dame,
 Julia,
 St. Joseph,
 North Market,
 South Market,
 Delord,
 Calliope,
 Gaiennie,
 Erato,
 Thalia,
 Hunter,
 Terpsichore,
 Henderson,
 Robin,


Race,
 Richard,
 Market,
 St. James,
 Celeste,
 Nuns,
 Felicity,
 St. Mary,
 St. Andrew,
 Adele,
 Josephine,
 Jackson,
 Philip,
 Soraparau,
 First,
 Second,
 Third,
 Fourth,
 Washington avenue,
 Sixth,
 Seventh,
 Eighth,
 Ninth,
 Harmony,
 Pleasant,
 Toledano,
 Louisiana avenue,
 Delachaise,
 Aline,
 Foucher,
 Antonine,
 Amelia,
 Peniston,
 Gen. Taylor,
 Austerlitz,
 Constantinople,
 Marengo,
 Milan,
 Berlin,
 Napoleon avenue,
 Jena,
 Valence,
 Bordeaux,
 Lyon,
 Upper Line,
 Robert,
 Soniat,
 Dufossat,
 Bellecastle,
 Valmont,
 Leontine,
 Peters avenue,
 Octavia,
 Joseph,
 Arabella,
 Nashville,
 Eleonore,
 State,
 Webster,
 Clay,
 Calhoun,
 Burtheville,
 Walnut,
 Chestnut,
 Broadway,
 Pine,
 Lower Line.

WATER (now North Water), fronting the river from Canal n. to Bienville, 2d dist.
 Canal,
 Customhouse,
 Bienville.

WEBSTER, 7th w. of Peters avenue, from river n. to St. Charles avenue, 6th dist.
 Front,
 Levee,
 Preston,
 Annuciation,

<p>Laurel, Constance, Magazine, Camp, Chestnut, Coliseum, Perrier, Prytania, Pitt, Jennet, Hurst, Benjamin, St. Charles avenue.</p> <p>WEBSTER AVENUE, 4th w. of Opelousas R. R. from river s. to limits, 5th dist. (late Al- giers).</p> <p>Patterson, Thayre, Peter, Alix, Eliza, Evelina, Market, Jackson, Homer, Newton, Decatur, De Armas, Lapeyrouse, Socrates, Ptolemy, Lawrence, Bringier.</p> <p>WELLS, 2d w. of river, from Canal to Bienville, 2d dist.</p> <p>Canal, Customhouse, Bienville.</p> <p>WHITE, 1st and 4th dists. (see Basin).</p> <p>WHITE (now South White), 1st w. of Broad, from Canal s. to New Canal, 1st dist.</p> <p>Gasquet, Palmyra, Banks, Baudin, D'Hemecourt, Common, Gravier, Perdido,</p>	<p>Poydras, New Canal.</p> <p>WHITE (now North White), 1st w. of Broad, from Canal n. to Grande Route St. John, 2d and 3d dists.</p> <p>Canal, Customhouse, Bienville, Conti, St. Louis, Carondelet walk, Toulouse, St. Peter, Orleans, St. Ann, Dumaine, St. Philip, Ursulines, Oak, St. John, Esplanade, Grande Route St. John.</p> <p>WILLIAM, 1st e. of Adams, from Liberal n. to woods, 3d dist.</p> <p>Liberal, La Force, Virtue, Magistrate, Law, Florida walk.</p> <p>WILLOW, 9th w. of Rampart, from Common s. to Upper Line, 6th dist.</p> <p>Common, Gravier, Perdido, North Poydras, South Poydras, Lafayette, Cypress, Julia, New Shell road, Euphrosine, Calliope, Clio, Erato, Thalia, Melpomene, Felicity, St. Andrew, Josephine,</p>	<p>Jackson, Philip, First, Second, Third, Fourth, Washington avenue, Sixth, Toledano, Louisiana avenue, Delachaise, Peniston, Gen. Taylor, Milan, Berlin, Napoleon avenue, Jena, Cadiz, Upper Line.</p> <p>WITHERS ALLEY, bet. Gai- ennie and Erato, from Front to Peters, 1st dist.</p> <p>WOODRUFF, 7th n. of Minturn, from Calhoun to Peters ave- nue, 6th dist.</p> <p>WORTH, 7th s. of the lake, from Bayou St. John to Milne, 2d dist.</p> <p>YORK, 1st n. of Minturn, from Calhoun to Peters avenue, 6th dist.</p> <p>ZIMPEL, 5th n. of and parallel to First, from Lower Line to Eagle, 7th dist. (late Carroll- ton).</p> <p>Lower Line, Clinton, Hillary, Adams, Burdette, Washington, Short, Carrollton avenue, Dublin, Madison, Cambronne, Jefferson, Leonidas, Monroe, Eagle.</p>
--	---	--

VIEWS OF STEAMBOAT LANDING NEW ORLEANS.



L. SOARDS,

PUBLISHER

CITY MAP OF NEW ORLEANS,

Price, 50 Cents,

(Ask for SOARDS' CITY MAP, and accept no other.) Beware
of a DRAINAGE MAP, sold by some as a City Map.

Soards' Guide Book and Street Guide,

PRICE, \$1.00.

SOARDS' BUSINESS DIRECTORY,

PRICE, \$2.00.

SOARDS' TRADE GUIDE,

PRICE, \$2.00.

New Orleans City Directory,

COMBINING A

Business Directory, Street Guide and Guide Book.

PRICE, \$6.00.

SUBSCRIPTION PRICE, \$5.00.

Any of the above publications to be obtained at Office, or
sent by mail, postage pre-paid, on receipt of price.

R D 39. 5 Commercial Place, Corner Camp St.







DOBBS BROS.
LIBRARY BINDING


ST. AUGUSTINE

FLA.



32084

LIBRARY OF CONGRESS



0 014 645 002 7

