

THE

AMERICAN ATLAS;

Exhibiting the

POST OFFICES, POST ROADS, RAIL ROADS, CANALS,

AND THE

PHYSICAL & POLITICAL DIVISIONS

OF THE

UNITED STATES

of


NORTH AMERICA;

Constructed from the Government Surveys & other Official Materials.

Under the Direction of the Post-Master General,

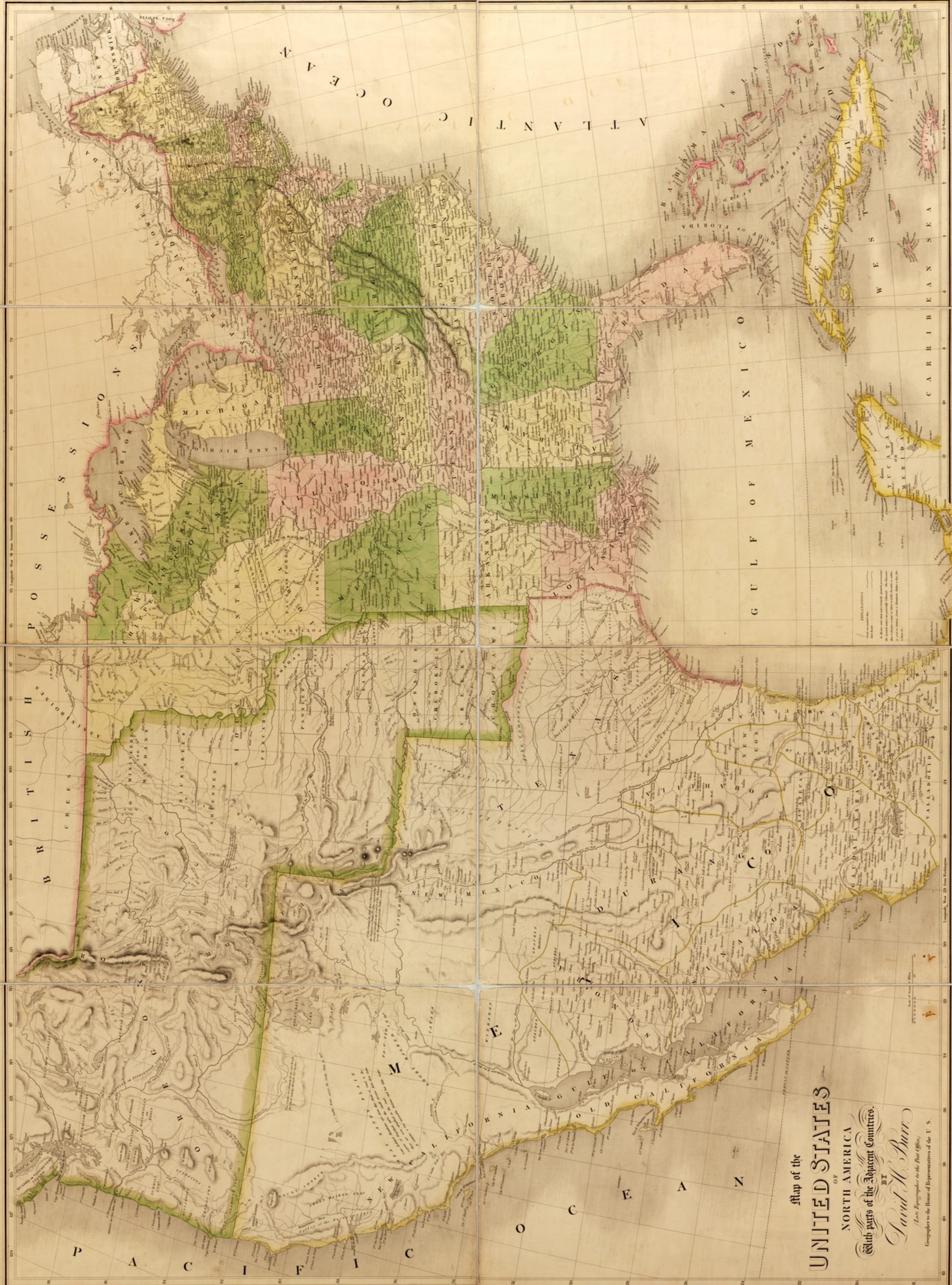
By David H. Burr,

Geographer to the House of Representatives of the U. S.



C O N T E N T S

1	The United States & part of the adjacent Countries	7	Georgia and Alabama
2	Maine, New Hampshire, Vermont, Massachusetts, Rhode I ^d & Connecticut	8	Florida
3	New York	9	Mississippi, Louisiana and Arkansas
4	New Jersey and Pennsylvania	10	Ohio and Indiana
5	Virginia, Maryland and Delaware	11	Kentucky and Tennessee
6	North & South Carolina	12	Illinois and Missouri
		13	Michigan and part of Wisconsin Territory



Map of the
UNITED STATES
 OF
 NORTH AMERICA
 (With parts of the Adjacent Countries.)
 BY
David H. Burr.
 Geographer to the House of Representatives of the U. S.

ATLANTIC OCEAN

WESTERN SEA

MISSISSIPPI RIVER

GULF OF MEXICO

BRITISH TERRITORIES

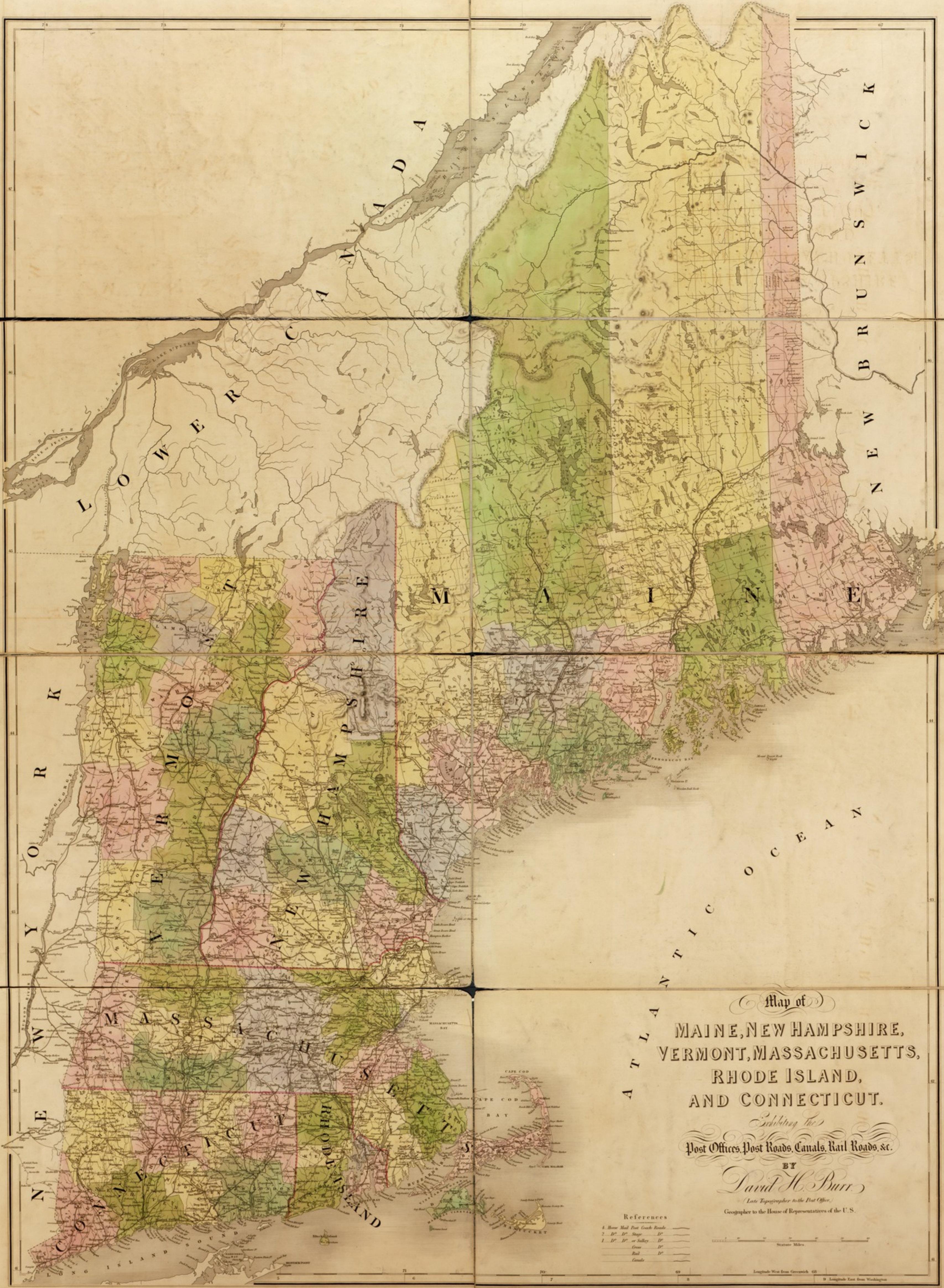
FLORIDA

PACIFIC OCEAN

CENTRAL AMERICA

EXPLANATIONS

Copyrighted according to the Act of Congress, Sept. 28, 1842, in the District Court of the District of Columbia.



Map of
**MAINE, NEW HAMPSHIRE,
 VERMONT, MASSACHUSETTS,
 RHODE ISLAND,
 AND CONNECTICUT.**

Showing the
Post Offices, Post Roads, Canals, Rail Roads, &c.

BY
David H. Burr

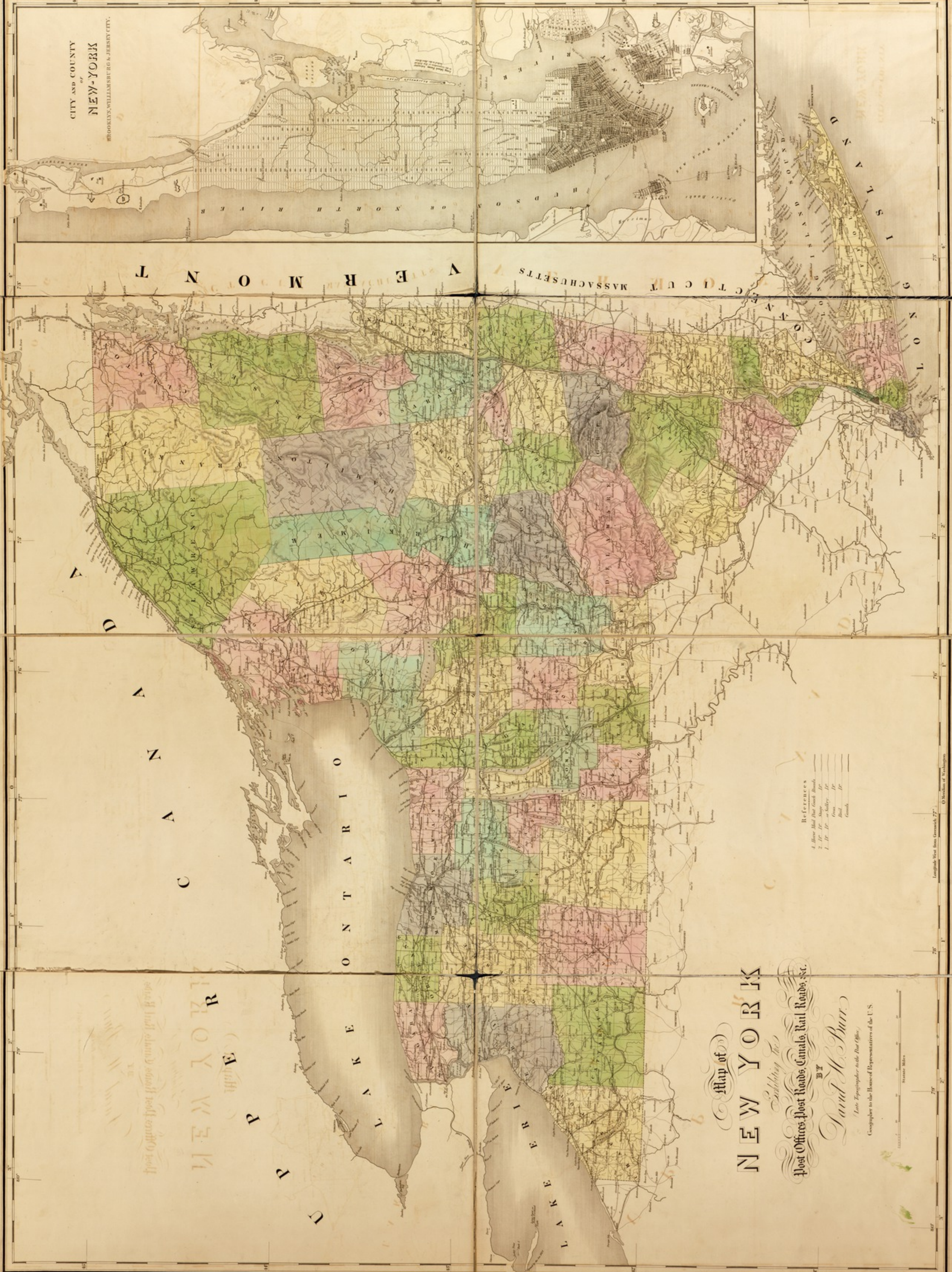
Late Topographer to the Post Office.
 Geographer to the House of Representatives of the U. S.

- References
- 1. Blue Mail Post Coach Roads
 - 2. D^r. D^r. Stage
 - 3. D^r. D^r. or Sully
 - 4. Green
 - 5. Red
 - 6. Blue
 - 7. Orange



Longitude West from Greenwich 68
 Longitude East from Washington

Entered according to the Act of Congress July 27th 1848, by David H. Burr, in the Clerk's Office of the District Court of the District of Columbia.



CITY AND COUNTY
of
NEW-YORK
BROOKLYN, WILLIAMSBURG & JERSEY CITY.

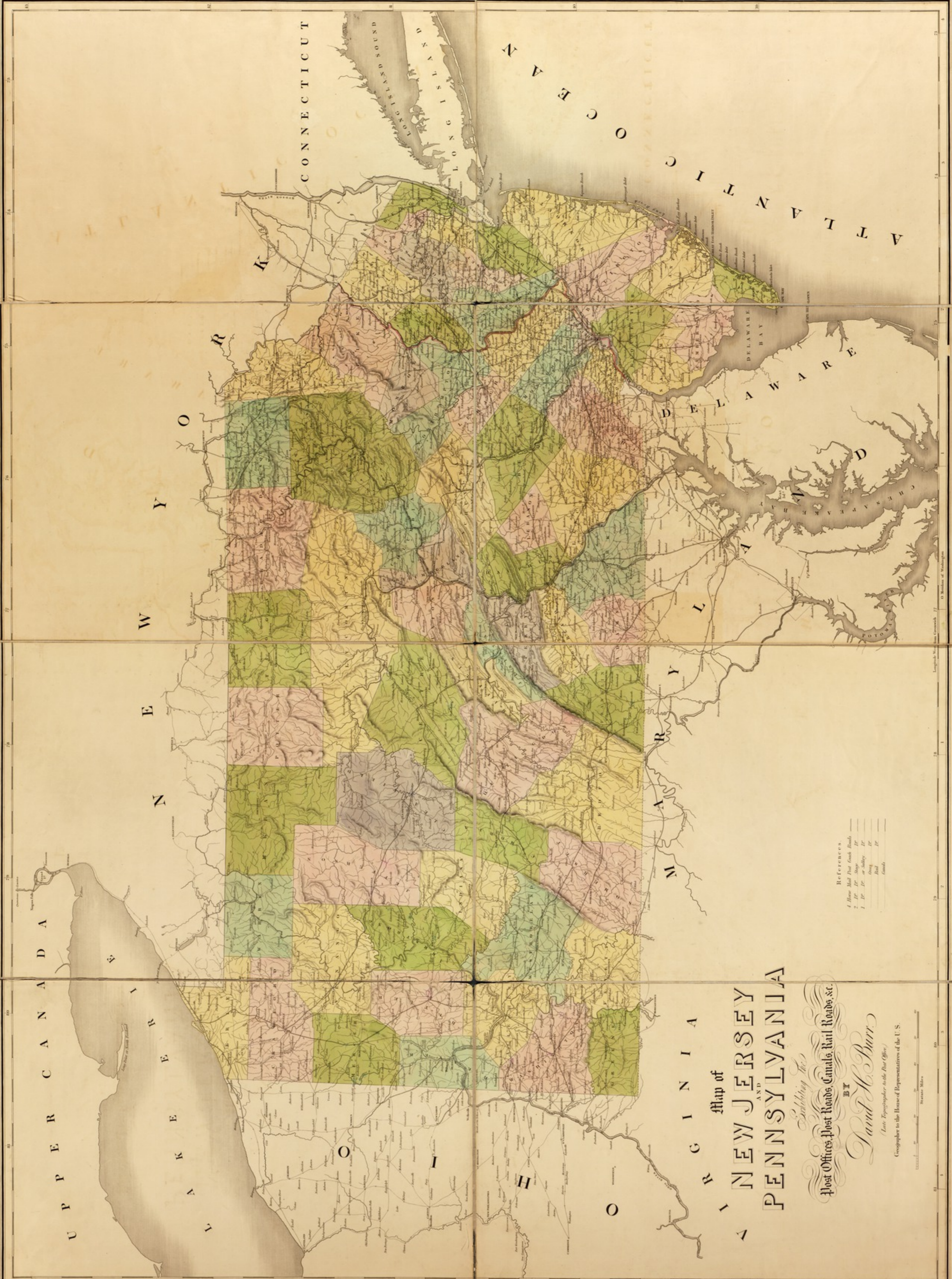
Map of
NEW YORK
Publishing Co.
Post Offices, Post Roads, Canals, Rail Roads, &c.
BY
David H. Burr.
(Late Topographer to the Post Office,
Geographer to the House of Representatives of the U.S.)

- References
- 1. Blue line Post Roads
 - 2. Red line Canals
 - 3. Green line Rail Roads
 - 4. Black line Post Offices
 - 5. Yellow line Towns
 - 6. Grey line Counties

Scale in Miles

Longitude West from Greenwich 77°

Copyrighted by the author, under the title of the "Map of New York," in the year 1846.



CONNECTICUT

ATLANTA

NEW YORK

DELAWARE

NEW ENGLAND

MARYLAND

UPPER CANANDA

NEW ENGLAND

GEORGIA

Map of
NEW JERSEY
 AND
PENNSYLVANIA

Post Offices, Post Roads, Canals, Rail Roads, &c.

BY
David H. Burr

(Late Topographer to the Post Office)

Geographer to the House of Representatives of the U.S.

References

1. Blue	Mail	Post	Canals	Roads
2. Red	Post	Office	Canals	Roads
3. Green	Post	Office	Canals	Roads
4. Yellow	Post	Office	Canals	Roads
5. Purple	Post	Office	Canals	Roads
6. Orange	Post	Office	Canals	Roads
7. Pink	Post	Office	Canals	Roads
8. Grey	Post	Office	Canals	Roads
9. Black	Post	Office	Canals	Roads



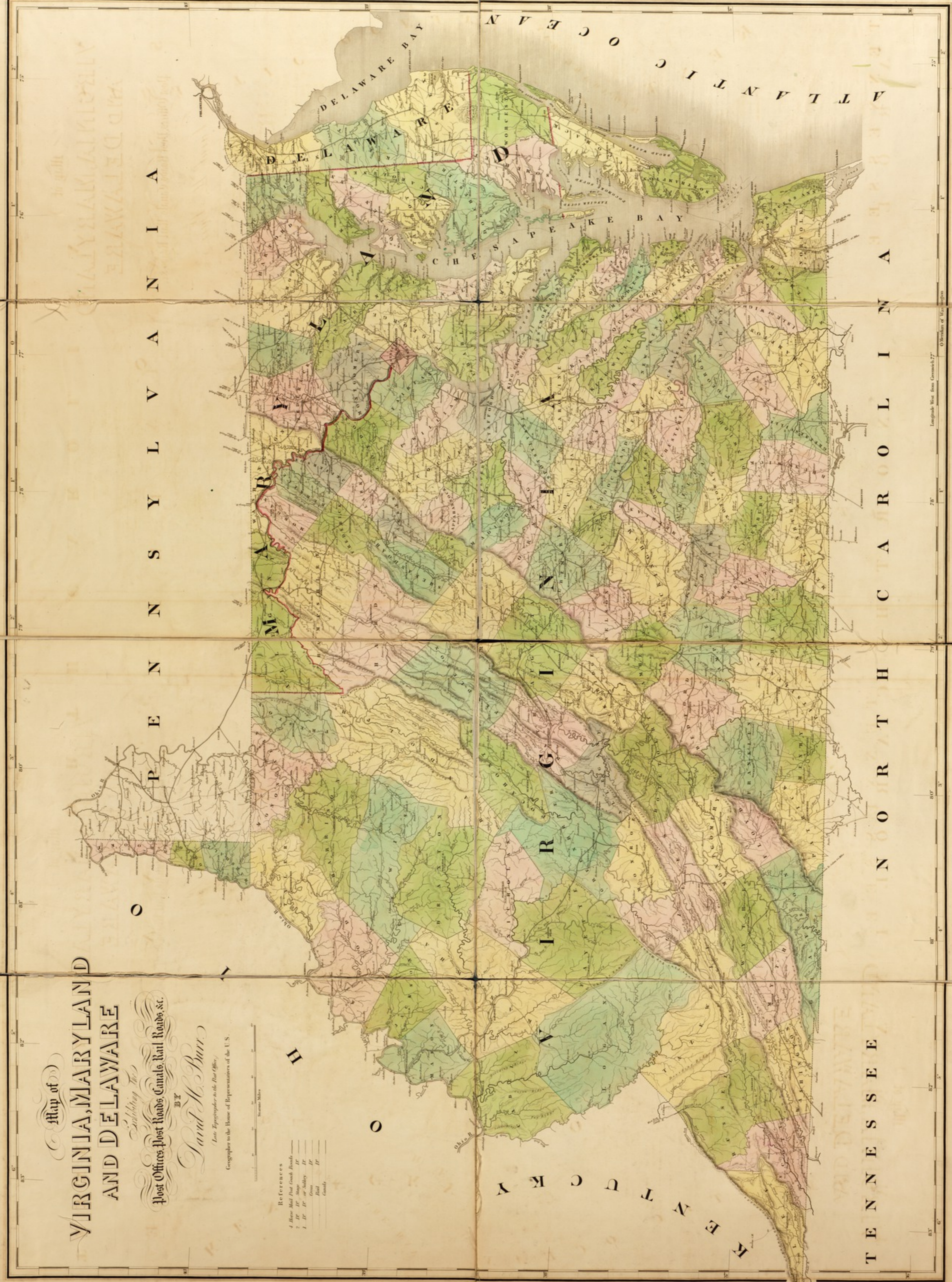
Entered according to Act of Congress, in the year 1846, by David H. Burr, in the Office of the District Clerk of the District of Columbia.

Map of
**VIRGINIA, MARYLAND
 AND DELAWARE**

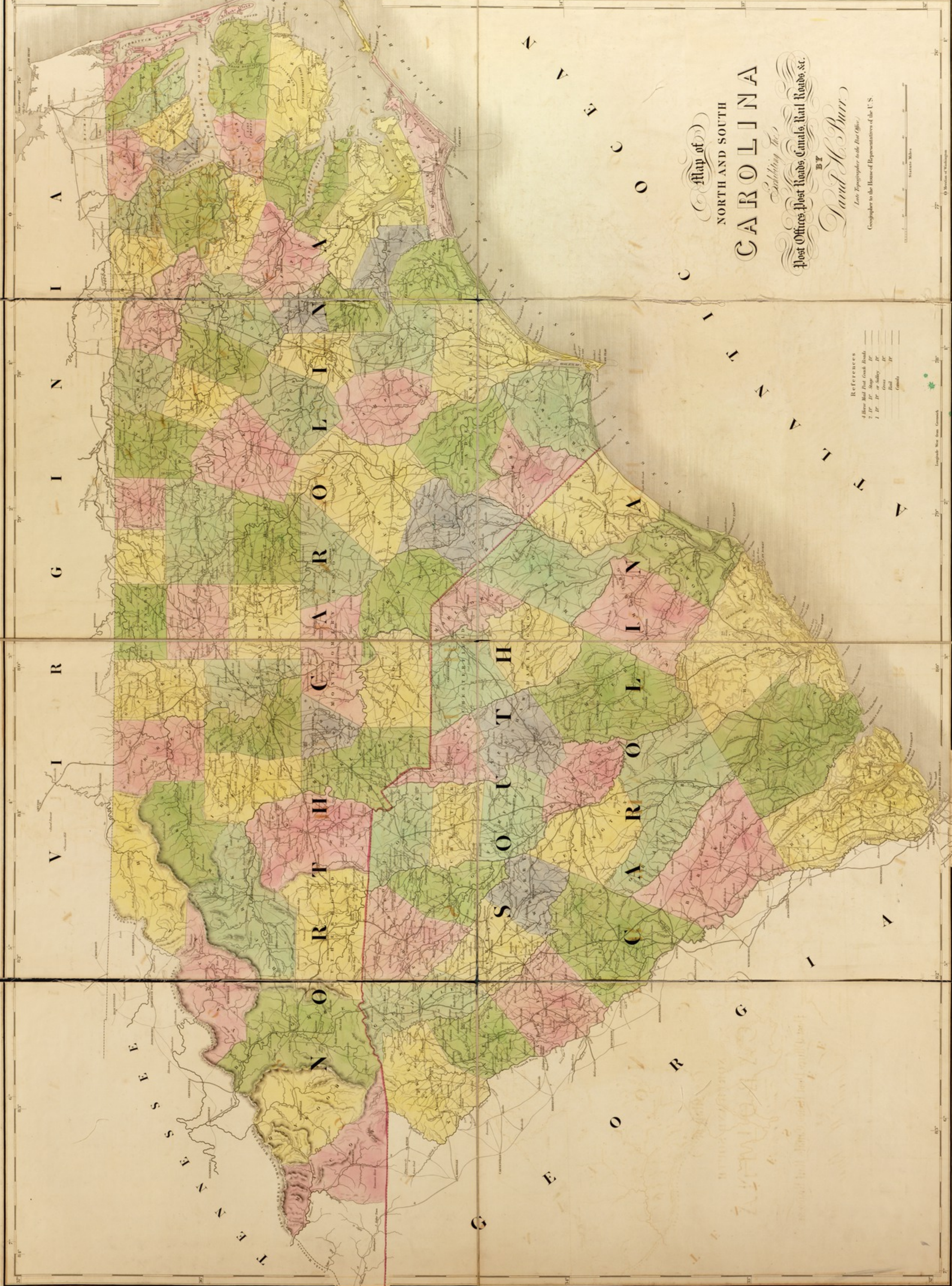
Showing the
Post Offices, Post Roads, Canals, Rail Roads, &c.
 BY
David H. Burr
 Late Topographer to the Post Office,
 Geographer to the House of Representatives of the U.S.

References

4	Blue	Water
3	Green	Low Ground
2	Yellow	High Ground
1	Pink	Very High Ground
	Black	Boundaries
	Red	Rail Roads
	Blue	Canals




Copyright 1847 by David H. Burr, New York.



Map of
**NORTH AND SOUTH
 CAROLINA**
Showing the
Post Offices, Post Roads, Canals, Rail Roads, &c.
 BY
David H. Burr,
(Late Topographer to the Post Office)
 Geographer to the House of Representatives of the U. S.

- References
- 4 Heavy Mail Post Roads
 - 3 Light Mail Post Roads
 - 2 Stage Roads
 - 1 Stage or Subsidy Roads
 - Canals
 - Rail Roads
 - Canals



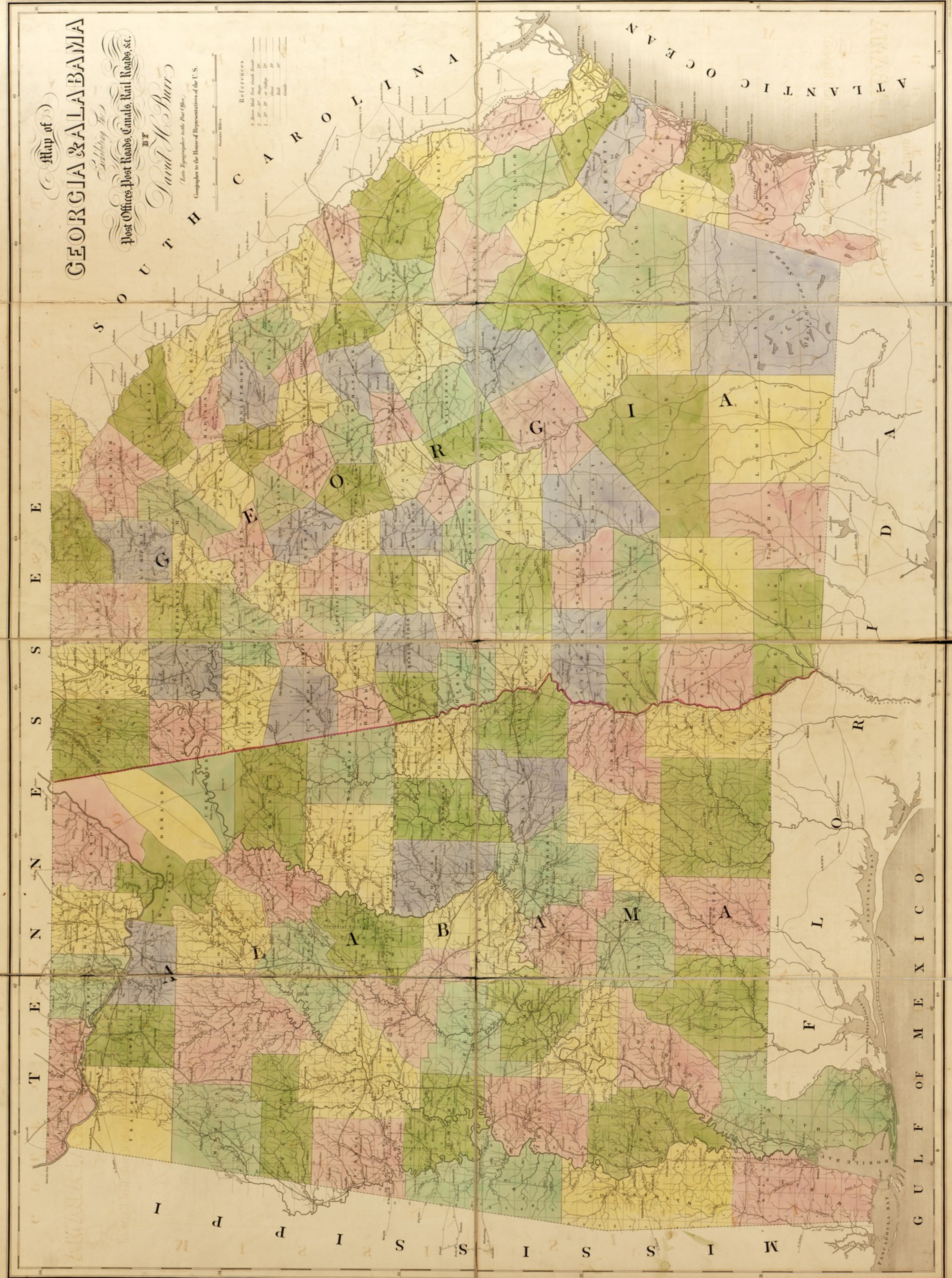
Published by David H. Burr, New York, 1846.

Handwritten notes in the bottom left corner:
 This map was prepared for the use of the Post Office Department, and is published by order of the Board of Post Office Commissioners, under the authority of an Act of Congress, passed March 3, 1846, and amended March 3, 1847, and March 3, 1849.

Map of
GEORGIA & ALABAMA
Showing the
Post Offices, Post Roads, Canals, Rail Roads, &c.
BY
Saml. H. Burr
(Late Topographer under Post Office)
Geographer to the House of Representatives of the U.S.

References

1	Three-Mile Post Road
2	Post Office
3	Post Office or Station
4	Post Office
5	Post Office
6	Post Office
7	Post Office
8	Post Office
9	Post Office
10	Post Office
11	Post Office
12	Post Office
13	Post Office
14	Post Office
15	Post Office
16	Post Office
17	Post Office
18	Post Office
19	Post Office
20	Post Office
21	Post Office
22	Post Office
23	Post Office
24	Post Office
25	Post Office
26	Post Office
27	Post Office
28	Post Office
29	Post Office
30	Post Office
31	Post Office
32	Post Office
33	Post Office
34	Post Office
35	Post Office
36	Post Office
37	Post Office
38	Post Office
39	Post Office
40	Post Office
41	Post Office
42	Post Office
43	Post Office
44	Post Office
45	Post Office
46	Post Office
47	Post Office
48	Post Office
49	Post Office
50	Post Office



Lengths West from Greenwich, W. Longitude West from Washington, D.C.

GULF OF MEXICO

ATLANTIC OCEAN

Map of FLORIDA

Exhibiting the
Post Offices, Post Roads, Canals, Rail Roads, &c.

BY
David H. Burr

(Late Topographer to the Post Office)
Geographer to the House of Representatives of the U.S.

References

4	Horse Mail Post Coach Roads	—
2	Stage Roads	—
1	Stage or Saddle Roads	—
	Cross Roads	—
	Rail Roads	—
	Canals	—



Entered according to the Act of Congress, July 27, 1845, by David H. Burr in the Clerk's Office of the District Court of the District of Columbia.

Map of
**MISSISSIPPI,
LOUISIANA & ARKANSAS**

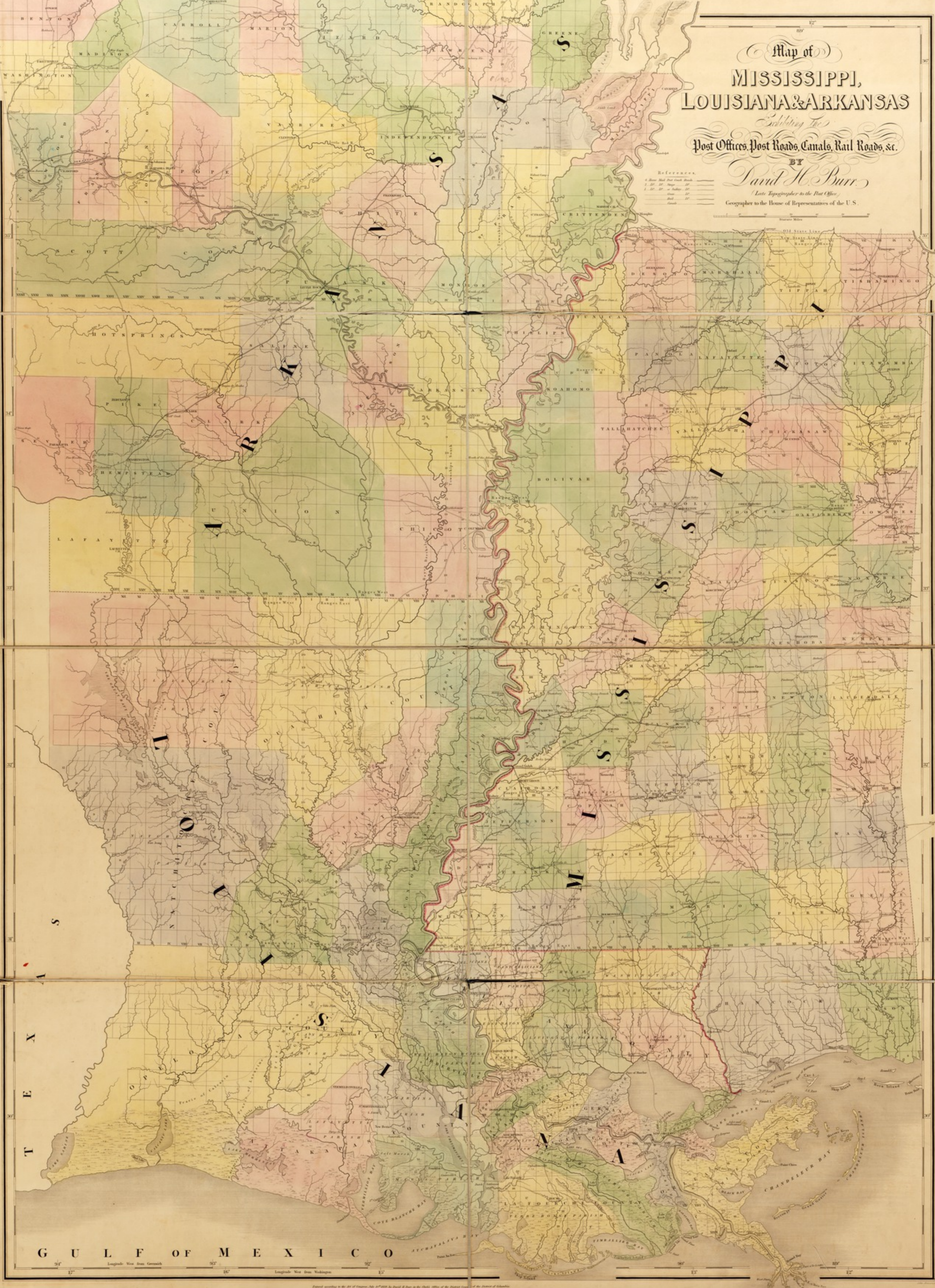
Showing the
Post Offices, Post Roads, Canals, Rail Roads, &c.

BY
David H. Burr

(Late Topographer to the Post Office,
Geographer to the House of Representatives of the U.S.)

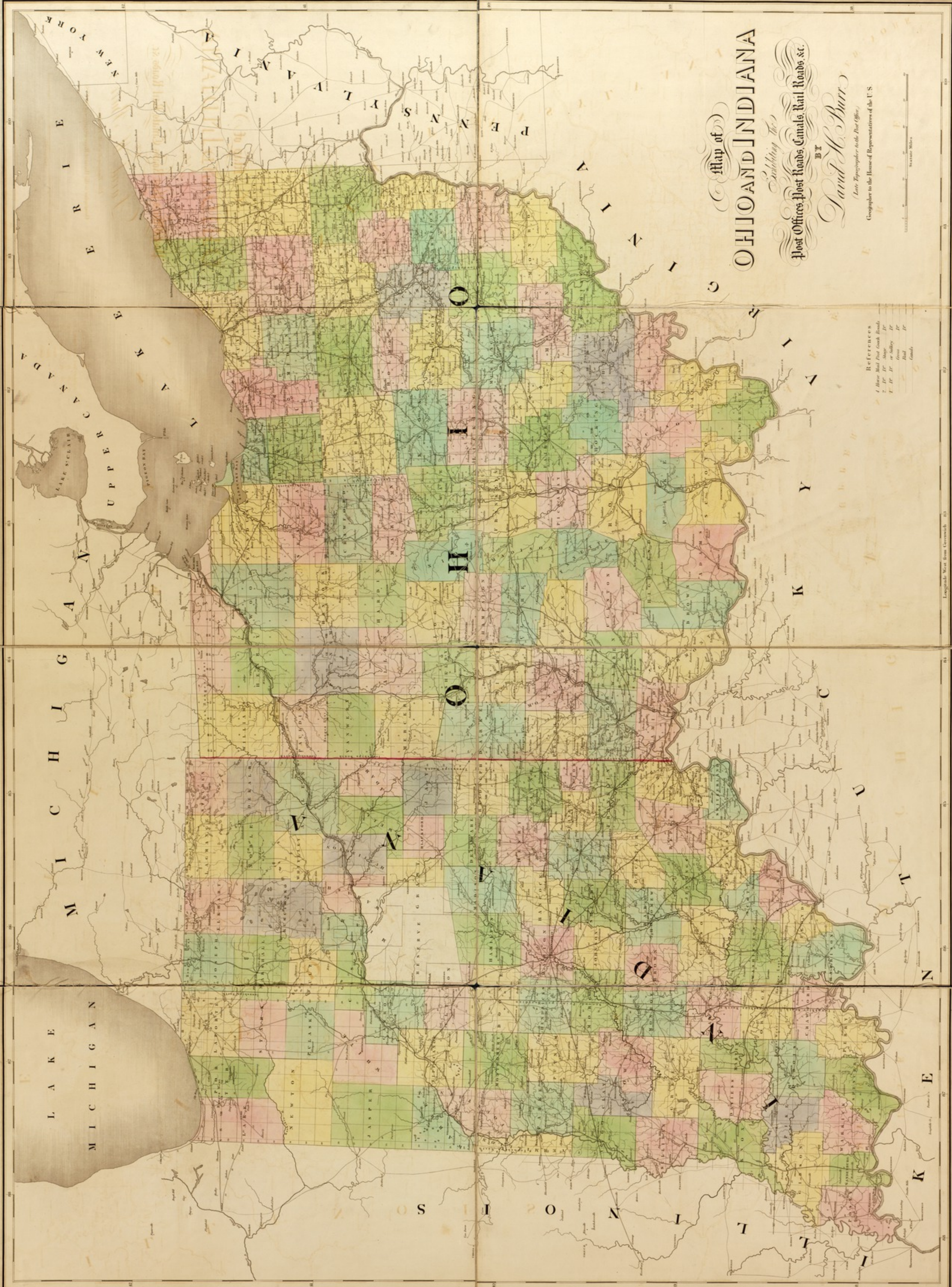
References
Blue Red Blue Green
1. 20' 20' 20' 20'
2. 20' 20' 20' 20'
3. 20' 20' 20' 20'
4. 20' 20' 20' 20'

Scale of Miles



G U L F O F M E X I C O

Entered according to the Act of Congress, July 27, 1848, by David H. Burr in the Clerk's Office of the District Court of the District of Columbia.



(Map of)
OHIO AND INDIANA

Showing the
Post Offices, Post Roads, Canals, Rail Roads, &c.

BY
David H. Burr
 (Late Topographer to the Post Office)

Geographer to the House of Representatives of the U.S.

- References
- 1. Blue line Post Roads
 - 2. Red line Stage
 - 3. Green line or Salley
 - 4. Yellow line Canals
 - 5. Black line Rail
 - 6. Grey line



Longitude West from Greenwich 80

Latitude North from Equator 40

Longitude West from Greenwich 80

Latitude North from Equator 40

Longitude West from Greenwich 80

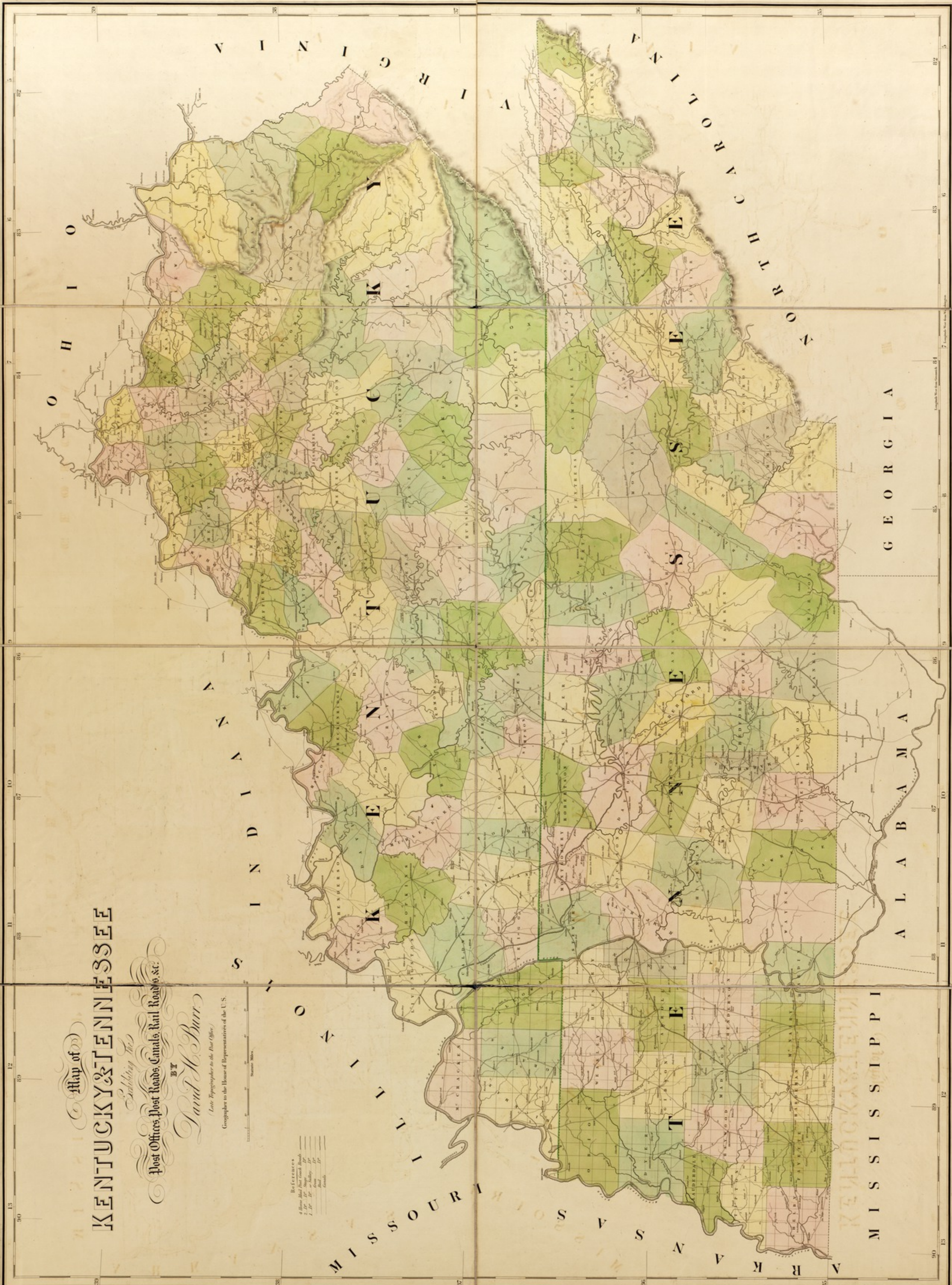
Latitude North from Equator 40

Entered according to the Act of Congress, July 27th 1846, by David H. Burr, in the District Court of the District of Columbia.

Map of
KENTUCKY & TENNESSEE

Showing the
Post Offices, Post Roads, Canals, Rail Roads, &c.
BY
David H. Burr
(Late Topographer to the Post Office)
Geographer to the House of Representatives of the U.S.

References
4 Miles about Post Office
1 1/2 " " " " " "
1 " " " " " "
1/2 " " " " " "
1/4 " " " " " "
1/2 " " " " " "
1/4 " " " " " "
1/2 " " " " " "
1/4 " " " " " "



Entered according to the Act of Congress, July 26, 1846, by David H. Burr in the Clerk's Office of the District Court of the District of Columbia.


Map of
ILLINOIS & MISSOURI

Exhibiting the
Post Offices, Post Roads, Canals, Rail Roads &c.

BY
David H. Burr.

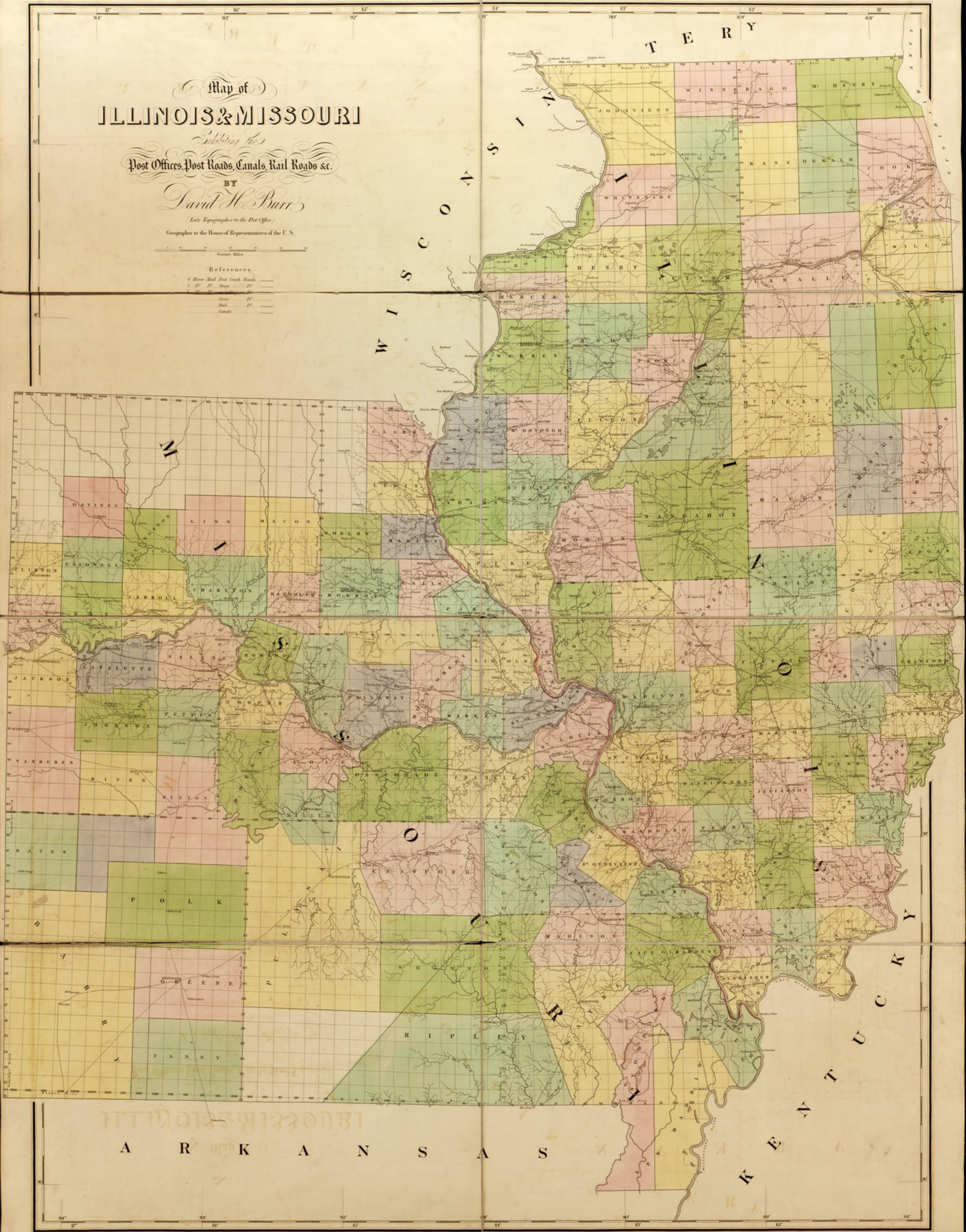
(Late Topographer to the Post Office.)

Geographer to the House of Representatives of the U.S.



References

- 4 Horse Mail Post Coach Roads
- 2 Horse Post Roads
- 1 Horse Post Roads
- Stage Roads
- Canals
- Rail Roads
- Post Offices



Entered according to the Act of Congress, July 27th 1848, by David H. Burr, in the Clerk's Office of the District Court of the District of Columbia.



Map of
MICHIGAN
 & PART OF WISCONSIN TERRITORY.

Post Offices, Post Roads, Canals, Rail Roads, &c.
Samuel M. Barr
 Late Topographer to the Post Office
 Geographer to the House of Representatives of the U.S.

References
 1. Blue, Red, and Black
 2. Yellow
 3. Green
 4. Pink
 5. Purple
 6. Grey

Scale of Miles
 0 10 20 30 40 50 60 70 80 90 100

Longitude West from Greenwich, &c.
 Longitude West from Washington.

Printed according to the Act of Congress, July 10, 1846, by Samuel M. Barr, in the United States of the District Office of the District of Columbia.