

F 158


.5

.N4









304
ILLUSTRATED.

PHILADELPHIA



INDEPENDENCE HALL IN 1776.

AND
FAIRMOUNT PARK,
WITH
LARGE COLORED MAP.

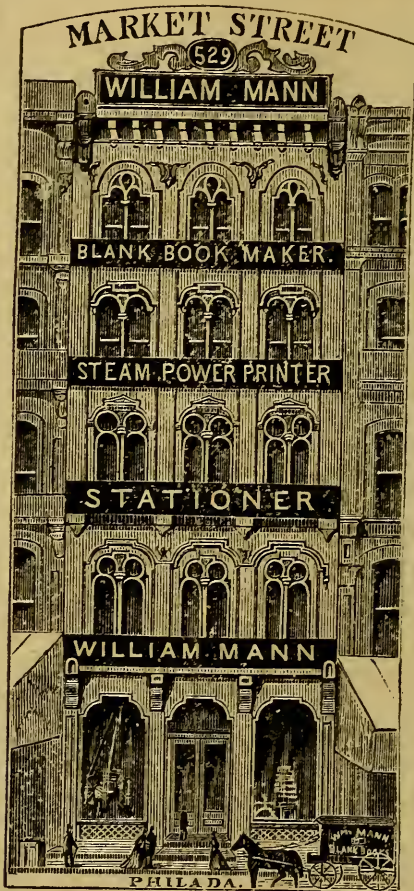
PHILADELPHIA:
T. R. CALLENDER & CO.,
THIRD AND WALNUT STS.

Entered according to Act of Congress, in the year 1873, by T. R. CALLENDER & CO., in the Office of the Librarian of Congress, at Washington, D. C.

William Mann,

WHOLESALE & RETAIL.

WHOLESALE & RETAIL.



THE LARGEST AND MOST COMPLETE ESTABLISHMENT
OF THE KIND IN THE WORLD.

NO. 529 MARKET STREET,

AND

526 & 528 COMMERCE St., PHILADELPHIA.

Strangers are particularly invited to call and see us.

THE NEW
POCKET GUIDE
AND
STREET DIRECTORY
OF
PHILADELPHIA.
WITH
DESCRIPTIVE SKETCHES OF FAIRMOUNT PARK, AND
OTHER PLACES AND OBJECTS OF INTEREST;
AND
A LARGE MAP OF THE CITY.


Entered according to Act of Congress, in the year 1870, by
T. R. CALLENDER & CO.,
In the Office of the Congressional Librarian, at Washington.

PHILADELPHIA. 4
T. R. CALLENDER & CO.

1873.

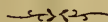
1873.

Dr. D. Jayne's Building, Chestnut Street, below Third.



Manufactory of Dr. D. Jayne & Son's Family Medicines.

CONTENTS.



	PAGE
Academy of Natural Sciences.....	29
Amusement Directory.....	100
Athenæum Buildings.....	36
Benevolent Institutions.....	38
Blind Institute.....	31
Blockley Almshouse.....	32
Cemeteries.....	41
Central High School.....	36
City Gas Works.....	37
Custom House.....	26
Deaf and Dumb Asylum.....	30
Eastern Penitentiary.....	34
Fairmount Park.....	7
Fairmount Water Works.....	36
Ferries.....	99
Franklin Institute.....	35
Friends' Insane Asylum.....	32
Girard College.....	27
Grand Army of the Republic.....	50
Hackney Coach Fares.....	100
House of Industry.....	34
House of Refuge.....	34
Independence Hall.....	26
Insane Asylum.....	31
Kensington Water Works.....	37
Masonic Directory.....	44
Merchants' Exchange.....	27
Mercantile Library.....	30
Moyamensing Prison.....	34
Oddfellows' Directory.....	45
Pennsylvania Hospital.....	31
Philadelphia.....	5
Philadelphia Library.....	29
Post Office.....	35
Public Buildings.....	26
Public Squares.....	40
Railroad Offices.....	98
School of Design for Women.....	35
Schuylkill Water Works.....	36
Street Directory.....	52
Steamship line Offices.....	98
United American Mechanics.....	48
United States Arsenal.....	29
" " Custom House.....	26
" " Mint.....	27
" " Naval Asylum.....	29
West Philadelphia Water Works.....	37
Wills' Hospital.....	32



DRIVE ON THE WISSAHICKON, FAIRMOUNT PARK.

PHILADELPHIA.

EMBRACING the entire county, Philadelphia is the second city in population, [which, by the census of 1870, is 674,022;] in manufactures it is pre-eminent among the cities of the United States; and, except London, it is believed to be the largest in the world. In the vicinity, and, to some extent, within its limits, water power abounds, and the coal mines within the State yield a convenient and exhaustless supply of fuel for her steam engines. Her laboring population is numerous, skilled and industrious;—these advantages, with that of a large home market, offer inducements to the manufacturer that cannot be found elsewhere. Among the manufactures may be mentioned that of locomotives, whose speed and excellence are celebrated the world over; large numbers of them are exported.

Forges, foundries, and almost every species of iron manufacture abound in the suburbs. Sugar refining is a very extensive business in Philadelphia. A large num-

ber of hands are employed in lithographing, printing, book binding, etc.; and throughout the business portion of the city, the upper parts of the buildings are thronged with industrious artisans in numberless useful branches of industry.

Philadelphia was planned and settled by William Penn, accompanied by a colony of English Friends or Quakers, in 1682, after a regular purchase from the Indians—ratified by a treaty in due form. The name of Philadelphia (Brotherly Love) was given by William Penn, in part as an embodiment of the principles he intended to carry out in its settlement, and which are a part of the Creed of the Society of Friends, and partly after the ancient city of that name, whose church is spoken of in the book of Revelation. The city rapidly increased, and in three years after the *first* settlement was made, the population was 2500. In 1771 it was incorporated as a city.

The first Congress of the American States was held

here September 4th, 1774, in "Carpenter's Hall" (a building still standing), in Carpenter's Court, south from Chestnut, below 4th. In this city also met all the Congresses of the Revolution. The convention which formed the present Constitution of the United States met in Philadelphia in May, 1787. Here resided the first President of the United States, in a building in Market street below 6th, and here Congress assembled for nearly ten years after the adoption of the present Constitution. In consequence of the disastrous battles of Germantown and Brandywine, the British had possession of the city from September, 1777, to June, 1778. A census, taken at this *time* by order of Lord Cornwallis, showed the population to be 21,334, exclusive of the army and strangers—the whole of the Whig citizens being also absent. On the first of July, 1869, it contained 108,263 dwelling-houses. This is between 30,000 and 40,000 more dwellings than are contained in the entire city of New York, and more dwellings in proportion to the population

than in any other city. These dwellings are remarked by all intelligent strangers as the neatest, cleanliest, and most convenient in the world. There are over 400 churches, and nearly 400 public schools, in which nearly 2000 teachers are employed, and containing over 80,000 pupils.

Although the city covers a large area of territory, all parts of it are made accessible by an extensive system of street railways, which traverse every part of the city. There are sixteen city railways, the aggregate length of whose roads within the city limits being 177 miles, with nearly 700 cars, requiring about 4000 horses, and making about 4500 trips a day.

By Act of Assembly, passed January 31, 1854, the boundaries of the city of Philadelphia, which up to this time were only from Vine to South streets, and from the Delaware to the Schuylkill rivers, were enlarged so as to take in all the municipal districts adjoining, and the whole county of Philadelphia. This statute is commonly called the "Consolidation Act."

FAIRMOUNT PARK.

—:o:—

The glory of Philadelphia is Fairmount Park. Its situation, its broad expanse, the circumstances of its acquisition, and the peculiar history which is attached to many places within its boundaries, give it an



BRIDGE OVER THE WISSAHICKON AT VALLEY GREEN.

unusual interest, not only to the inhabitants of the staid city for whose comfort it has been set apart, but to Americans generally. It lies to the north-west of the great city, and in it, for the streets are reaching out already on both sides of it, and the buildings are crowding against its boundaries. Its southern extremity, or nearest approach to the city, is at the Fairmount Water-works, and from here it extends along both sides of the Schuylkill river for several miles, and a short distance above a cozy little village,



ON THE WISSAHICKON DRIVE.

the Falls of the Schuylkill, where the Wissahickon Creek empties into the river. The park boundaries, leaving the Schuylkill, then betake themselves to the Wissahickon, and include that stream and both banks from its mouth nearly to its source, a distance of six miles. But the larger portion of the park is on the west side of the Schuylkill River.

The boundaries of this section of the land conform to the shape of a very irregular hump-backed triangle, the river coursing through the side which would answer for the hypotenuse, and bending, when half way through the park, well into the middle of it. The base of the triangle lies towards the city. At its three corners are the highest altitudes of the included land. The first is the old Water-works; the second, at the opposite corner of the base, is George's Hill, and the third, Chimouni, is at the apex. From each of these a view of rare beauty and wide expanse is obtained, and from the three, nearly every part of the vast territory of the park is visible, except the northern extension of the Wissahickon Park.

The boundaries of the park include about twenty-seven hundred acres of every variety of land, part of which is native forest, while the remainder has been subjected to widely different degrees of cultivation. It exhibits every phase of the picturesque, from the well-kept lawns and highly cultured garden plots, wherein have bloomed for many generations exotic plants and multitudes of rare flowers, to the roughly-tilled fields of the careless farmer. Its surface is shaped into contours more graceful than science could have conceived or art executed, while bold rugged hills toss their heads in natural pride and disdain at the idea of being restrained by plummet and line.

DIMENSIONS OF THE PARK.

Fairmount is the largest park in the United States, and there is but one, of any celebrity, larger in the world. This is Windsor, one of the Royal parks in the vicinity of London, which contains three thousand acres. Central Park, New York, is less than one-third the size of Fairmount Park.

ENTRANCE TO FAIRMOUNT.

The nearest entrance to Fairmount from the city is but a few minutes' drive from the centre of business, and is approached by several lines of street cars. To the left of the main carriage-way, on entering, are the Reservoir and the Water-works. A succession of terraces, surmounted by paths, give access to the summit of the first, whence, on account of its altitude

and peculiar position, a view of rare interest can be obtained. Close up around the base of the hill on the south, and stretching away as far as the eye can carry, is the great city. Its buildings in set ranks, its spear-like church-steeple, its waving flags, and its overhanging smoke, suggest the idea of an army entering battle—an impression that is heightened by the roar and noise that come creeping up the hill. On the near north-west, and on the east bank of the river, is the Old Park ; and beyond, on the west side of the river, and also on the east, much farther than the eye can reach from this point, lie the new East and West Parks ; while the Wissahickon extension is quite out of sight. The Old Park, on account of its pretty walks and cooling fountains, is still a popular resort for those who do not care to enter farther into the grounds than merely to cross their threshold. Looking back from Lemon Hill, the next point of interest, the Water-works themselves form a pleasing view, with the stretch of the river above and below the dam. Lemon Hill and Sedgeley, the neighboring estates, are points of historic interest, and the inclusion of these, and several others hereafter to be mentioned, within the park limits, by which they will for all time be preserved for the city as the absolute property of its citizens, gives an additional value to Fairmount.

LEMON HILL.

Lemon Hill, at the close of the Revolution, was the residence of Robert Morris, the celebrated financier. It was then called "The Hills," and contained forty-five acres, which were laid out and adorned with rare taste. Here its owner hospitably entertained many of the most eminent of his compatriots ; and here, in later times, it is said, when financial ruin overtook him—for while he operated for the government with signal ability, as if "sky-guarded and heaven-directed, leading to a national end by an over-ruling Providence," when acting for himself all his personal affairs went wrong and to ruin,—here he kept out of reach of sheriff's writs. At the close of the last century this fine estate passed into the hands of Henry Pratt, a merchant of liberal means and educated taste,

under whose culture it became the pride of Philadelphia. In 1836 it was sold for a large sum to those who bought it for speculative purposes. The speculators, however, failed in their schemes, and through a commercial revulsion it came into the market at one-third its previous price, and was then purchased by the Councils for the city.

SCHUYLKILL NAVY.

A short distance from Lemon Hill, and on the edge of the fore bay of the water-works, are the boat-houses of the "Schuylkill Navy." These buildings are erected, under licenses from the commissioners, by several clubs and by private individuals. They are models of beauty, constructed of blue and green stone, and are covered with creeping vines. Every encouragement is given to boating, and at evening in the summer the river is covered with various kinds of craft, from the capacious pleasure-boats, filled with jolly parties, to the delicate shells, in which amateur oarsmen make contests in speed up and down the stream.

The east and west banks of the Schuylkill are united just above Sedgeley by two bridges—the Girard Avenue and Connecting Railroad bridge. They cross in converging lines but at different planes, and so avoid interference.

Farther on, above "Egglesfield" is "Sweet-brier," and beyond it "Landsdowne," which perhaps, of all the historical places in the park, possesses most interest to the general public. This was the magnificent residence of John Penn, the last Colonial Governor of Pennsylvania. The mansion-like buildings, which unhappily have been destroyed by fire, were erected about 1770.

DRIVES.

The finest drive in the West Park, is named after this old estate. It is a well-made road, which is submissively led about by the natural character and topography of the grounds. The engineers have acted wisely in seeking to find rather than make pleasing contours, and have very cleverly adapted the roads and paths to the existing surface. From a rustic bridge, picturesque itself, there is a charming view of Colum-

bia bridge and the Schuylkill, where the lazy, graceful stream, hemmed in by grassy banks and cooled by the heavy foliage of the overhanging shade-trees, is curled up as if in an easy slumber.



MONSTER PINES.


On this drive also is a group of wonderful trees. It is a grove of five monarch pines, but these "vast

pillars of glossy green," with their great heads stretching away up, and their branches spread out, and their trunks of "monumental proportions," are so big that a person at a short distance would think there were fifty instead of five. The tribes of the trees of the park are wonderful, even without these chiefs. Other cities have bought their parks and planted their trees, and then have waited for them to grow, and with their growth furnish shade. But in this instance ready-made trees were procured by incorporating forests and old estates. In Fairmount Park (and the forest borders of the Wissahickon are not included in the enumeration) the trees of large size, those between eighteen inches and twenty-seven feet in girth, number thirty-four thousand seven hundred, embracing, according to the Commissioners' report, thirty-nine genera and sixty species.

RAVINES.

In this vicinity, and just off from the Landsdowne drive, is a ravine—two or three of them, in fact—of rare beauty. Deep down below the level of the adjoining plain its recesses afford cool retreats, which are securely walled in by green terraces. These places are continually at the disposal of picnic parties, and hardly a day passes but that they are occupied. The park authorities provide a cordon of policemen who warn away intruders from the entrances and minister to the wants of the pleasure party. The efforts of the Commissioners in this respect are indicative of the light in which they regard the relation of the people to the park. They have thoughtfully sought to furnish to the masses of the people every facility of access to their property, and have only imposed such restraints to their enjoyment of it as were necessary to prevent unwarranted license. Steamboats and row-boats have been encouraged to ply on the Schuylkill, and arrangements for cheap fare and frequent trains have been made with railroads that penetrate the park. Its broad expanses of campus are the undisturbed playgrounds of the children, and no forbidding signs warn them from intruding on the grass. Croquet parties make the lawns of the old estates, where erst courtly ladies promenaded, ring again with their mirth and

hilarity. The very mansions themselves, are, for an afternoon at least, the country residences of the people, and their spacious apartments and wide halls and cool verandas are thronged with private parties who find much pleasure in entertaining and being entertained. The fruits even of these places are at the disposal of



RAVINES IN WESTERN PARK.

the people, and for the last two seasons the school children of the city have been given a holiday, and afforded an opportunity to gather the nuts which by

an October frost were ripened on nearly four thousand trees. On these occasions the number present was estimated to be quite sixty thousand. It is now proposed to institute two park holidays, or rather holiday seasons: one in June for botanical and floral recreation, and the other in autumn for nut-gathering.

GEORGE'S HILL.


George's Hill is perhaps, at present, the most popular of all the resorts in the park for equestrian and driving parties. It is the high point in the western base of the triangle. It was presented as a gift by Jesse George and his sister Rebecca George, subject to annuities for life, and consists of eighty-three acres. In a characteristic address accompanying the donation, Mr. George stated that the property had been the home of his ancestors for many generations, and from the first settlement of the country has retained many of its original features. With a view of preserving it to their memory very much in the same rural condition as when they occupied it, he gave it to the city, to be forever kept for park purposes. Both of the donors reserved but a small annual payment during their lifetime. A few weeks after the grand celebration which attended the opening of the drive to the newly acquired property, Rebecca George quietly passed away.

BELMONT.

An inviting drive has been run along the western summit leading from George's Hill to the grounds in front of Belmont Mansion. Belmont was the residence of Judge Peters, a magistrate who exercised his varied functions with rare wit and ability. His hospitality was proverbial, and was enjoyed by many distinguished personages, among whom was George Washington, who set out a chestnut tree on the place, which, with a line of fine hemlocks, planted one hundred and twenty years ago, and many of them covered with ivy, flourished until recently. The hemlocks, many of them are still standing. The arms of the family may yet be seen in the wainscoted principal room, and on one of the windows is a "good-bye" which some departing guest of the last century has cut with a diamond.

TOM MOORE'S COTTAGE.

Under the bank of Belmont and nestled close to the river is the plainest kind of a plain story-and-a-half cottage, which is said to have been the residence of



HEMLOCK GLEN ON THE WISSAHICKON.

Tom Moore while in this country. It is of all places along the river the most prosaic, and we wonder that

this should have attracted the attention, even for a moment, of the poet. Of it, however, he sings:—

—“while I wing'd the hours
Where Schuylkill winds his way through banks of flowers,
Though few the days, the happy evenings few,
So warm with heart, so rich with mind they flew,
That my charmed soul forgot its wish to roam,” etc.

Nearly opposite “Tom Moore’s Cottage” are “Ormiston,” “Bellevue,” and “Edgely,” each invested with peculiar associations. To the grounds about these estates, also, croquet and picnic parties make frequent excursions, and relieve the hobgoblin quiet, for a wonderful ghost is said to have once been joint possessor with the old residents. In close proximity to this region, thick with places of historical interest, is a roomy house which was built by Mr. McPherson, uncle of the commander of McPherson’s Blues; was afterwards the property of General Williams; but for a time had been owned by Benedict Arnold, who married Miss Shippen, the noted Philadelphia belle.

LAUREL HILL CEMETERY.

Farther up the river is Laurel Hill Cemetery. It is like all cemeteries, with its white glistening tombs, its green turf and graveled walks and queer inscriptions. It is like all American cemeteries of to-day, with its frequent soldiers’ monuments. But it differs from all others in its sleepy, dreamy appearance, and the beautiful ravines which run through it, conveying brooks with subdued murmurings to the river, and affording opportunities for nestling aeries, from which those who come to rest awhile with the dead may look out on one side over the peaceful river, and on the other toward the beautiful grounds.

FALLS BRIDGE.

Above Laurel Hill is the Falls Bridge across the Schuylkill, and a short distance beyond, on the river-bank, is the pretty village of the Falls of the Schuylkill. It is the pleasant place of residence of many gentlemen who do business in the city, and a popular resort for driving and boating parties from Philadelphia, who come here to the “cat-fish and coffee” suppers which are delightfully served at the plain hotels

of the village and in the valley of the Wissahickon. The "Falls" of the Schuylkill, however, are a myth, since the dam has covered them with water. Here and there an eddy is formed by the water hurrying around a few intruding rocks which disturb its serenity. But beyond this there is no likeness to falls, or even rapids.

The Falls of the Schuylkill, like everything else in the park, as the reader will believe by this time, are



BRIDGE OVER WISSAHICKON, NEAR MOUNT AIRY.

also celebrated in history. The annals of the ante-Revolutionary times tell us that at an early era in the eighteenth century an association called the "Society of Fort St. David," having on its list a large and respectable number of the nobility of those days, was

established in this vicinity. Many of the founders of the society were Welshmen, and some were members of the Society of Friends, companions of William Penn, and co-emigrants to the New World. On an elevated and extensive rock contiguous to the eastern bank of the river, and projecting into the rapids that existed at that time, rose the primitive but convenient and strong structure of hewn timber cut from the opposite forest. It was capacious enough for the accommodation of the numerous garrison, who were then "more celebrated for their deeds of gastronomy than of arms." The building was seventy feet long and twenty feet wide, and had fourteen ascending steps in front. The sides, which consisted entirely of folding or movable doors and windows, were borne off by the Hessians for their huts in 1777-8, and the place was so changed and injured that it was never used for its former purposes, after the Revolution. In its early days it was a semi-political as well as social club, and many prominent men of the times were honored by being admitted to its membership. Its officers, who were commissioned with much form and carried high titles, ruled with supreme sway, and were, in all matters of state, implicitly obeyed. The annals of the official book give an account on the sixteenth of April, 1768, of the election to the "Colony of the Schuylkill" of a man who needed not this mark of distinction to cause him to be remembered, and yet was complimented by it. We read: "John Dickenson, Esq., the friend of Liberty, the second Pitt, and the author of the Farmers' letters, for his patriotic productions in behalf of the rights, liberties, and privileges of the present as well as the rising and future generations in America, is hereby admitted one of our members, for good services done by him to the interests of the British Plantations in America," etc.

Although the lodge at the Falls had been so much injured during the Revolution as to be untenable, the members, as many of them as could be assembled, and with accessions of loyal spirits, reorganized after the war, and for some years continued the practice of annually resorting to the neighborhood to fish and recreate.

During this time a reception was given with much

formality to General Lafayette. A grand banquet was spread and festivities of various kinds were introduced in honor of the French General and the hero of Revolutionary battles. It is related of the affair that when the mirth was at its height the distinguished guest insisted upon being provided with towels and an apron, in order that, with the celebrated men around him, he might perform his share of the domestic and culinary duties.



PRO BONO PUBLICO.

WEST LAUREL HILL CEMETERY.

Over the river, above the Falls of the Schuylkill, is West Laurel Hill Cemetery, which is, topographically speaking, on the apex of the irregular triangle which the park boundaries form. From its summit wide sweeping views of the river above and below are

presented, views so attractive that they have already tempted the pencils of several artists. A glimpse is given on the opposite shore of the Wissahickon at its confluence with the Schuylkill.

Fairmount Park, in addition to the extensive lands on the east and west banks of the river, embraces, as has before been suggested, the Wissahickon Creek for six miles from its mouth, and sufficient territory on both sides to make a grand drive. A road at present runs through the valley, and has been in use for many years by residents at Chestnut Hill, a collection of handsome country places near the source of the Wissahickon. Although merely a country road, it is the most attractive drive out of Philadelphia, on account of the magnificent scenery which it presents.

THE WISSAHICKON.

There are not many such streams as the Wissahickon,—none perhaps in this country, and few in the world. For several miles it picks its way daintily between two rows of high hills, down to the river, bending first one way and then another; now darting straight forward, and again lying still and quiet as if devising new mischief. Sometimes it is only a noisy brook running over pebbly bottoms, and anon a flashing cascade leaping from rock to rock with shouting noise. Then it widens out into a sober river which flows into a peaceful lake, so quiet that down in its depths the trees that meet above it are reflected with every delicate outline of foliage. After playing lake for a while, and when it can keep quiet no longer, it is off with a leap over some rustic dam, to repeat its waywardness all along its course to the Schuylkill. It is enclosed all the way by high hills whose bases creep down to the very water's edge, and whose summits are crowned with lofty peaks and craggy rocks which bristle against the sky. On their sides are—

Majestic woods of every vigorous green
Stage above stage, high waving o'er the hills;
And to the far horizon wide diffused
A boundless deep immensity of shade.

So close do the embracing hills come, as if to guard their precious charge, that it has been necessary to

cut the road into their sides, and all day long it is shaded by their frowning heads. Here and there are



THE DEVIL'S POOL.

projecting boulders, bare and destitute of any living

thing. Near by is a quiet nook, carpeted with soft mosses and odorous with the fragrance of wild-flowers and ferns.

Romancers have woven the queer legends of the Wissahickon, which date back a couple of centuries, into interesting tales that are still read with avidity. The artists of to-day, like those of the last generation, have made its haunts their out-door studios. Many of its phases have been transferred to canvas; and others, where ruins of old mills and picturesque, odd-fashioned bridges relieve the landscape, afford studies of rare beauty.

Through the valley at frequent intervals are hotels, which, until last fall, were the resort of picnic parties and pleasure-seekers. The proprietors of them had procured wild animals and tamed them to exhibit to their guests. One enterprising tavern-keeper added to his collection a cage of monkeys, which entertained at all hours with their antics a group of amused spectators.

One of the most picturesque places in the valley of the Wissahickon is where Creasheim's creek runs into the larger stream. Here a pool, dark and deep, lurks under a huge overhanging rock. It is called the Devil's Pool, and the glen which surrounds it is a highly-prized resort for picnic parties, on account of its beauty and retirement.


Along the road drinking fountains have been erected, through which the pure water from the springs is conducted. They are plain but still beautiful, and are so situated as to add an additional attraction to the surrounding scenery. These bear, as do the others erected elsewhere by the city authorities, the inscription *Pro bono publico; esto perpetua*, indicating the design and desire of their founders.

Farther on up the stream is the old bridge over the Wissahickon near Valley Green, and above it still is Indian Rock, where it is said a chieftain used to bring his people for councils of war and to give them instruction. Away on above these the stream grows smaller, and the hills, relieved of their duty of guarding it, surrender their charge to the open meadows and gentle banks, which make up a landscape of rare beauty near Chestnut Hill.


Other cities by the expenditure of money may

obtain beautiful plots of ground, laid out with scientific precision and adorned with the elegance of art, but only one park can have the Wissahickon.

We have sketched the Fairmount Park as it now appears to the eye. It is but begun. The Commissioners have been but about two years at work upon it; some time having necessarily been consumed in acquiring the titles to the land—a work still in progress. Every year hereafter will present some new improvement and development. But let it be remembered by their successors, that art here is never to be carried to such elaborate refinement as to impair nature's own rare and picturesque handiwork.



THE CENTRAL HIGH SCHOOL.



LEMON HILL, AND THE BOAT-HOUSES ON THE SCHUYLKILL.

PUBLIC BUILDINGS.

INDEPENDENCE HALL.

ONE of the first public buildings which will attract the attention of the stranger, and one that is most eagerly sought after, is the venerable OLD STATE HOUSE, or Independence Hall, located on Chestnut Street, between Fifth and Sixth. It is a somewhat plain but substantial brick structure, built in 1734. It was in the east room, on the first floor of this building, that the immortal Declaration of Independence was passed by Congress, July 4th, 1776. The Hall has been dedicated to public use. A large number of portraits of Revolutionary patriots by Peale, Inman and others, have been placed upon the walls. Rush's fine statue of Washington adorns the east end of the Hall. The old chandelier used by the Continental Congress hangs in its old place. The Liberty bell, bearing the motto: "Proclaim Liberty throughout the land to all the inhabitants thereof"—and which proclaimed freedom on the

first celebration of Independence, July 8th, 1776, is placed on a pedestal in this room. And a collection of mementoes and curiosities of the "times that tried men's souls," may be seen here. Open to all from 9 A. M. to 3 P. M.

In the upper parts of the building, the rooms once occupied by the United States Congress are now used as the Chambers of the City Councils. The other parts of the building, and the wings, are occupied as public offices and court rooms.

The present steeple, erected in 1828, is a *fac simi'e* of the old one, which was removed on account of its decay.

THE UNITED STATES CUSTOM HOUSE,

Chestnut Street, between Fourth and Fifth. This building, formerly occupied by the United States bank, is a splendid marble edifice, in imitation of the Parthenon at Athens, and is one of the finest specimens of Doric architecture erected in modern times. It was com-

menced in 1819, completed in 1824, and cost half a million dollars.

UNITED STATES MINT,
N. W. cor. of Chestnut and Juniper, is a handsome brick building, faced with marble. Its style of architecture is an imitation of a Grecian temple of the Ionic Order. It has a front of 122 feet on Chestnut street, and extends back to Penn Square. The portico in front is 62 feet wide; and its entablature, which is of white marble, is supported by six marble columns. The main entrance is from Chestnut Street, where persons connected with the institution are in attendance to escort visitors through the establishment. Visitors are admitted every day, except Saturdays and Sundays, between 9 and 12 o'clock. All the operations, from melting the crude metal to coining, may be seen here. The operations carried on are exceedingly curious and interesting. One steam engine is said to be unsurpassed in the States for gracefulness of movement. A magnificent cabinet of coins of all ages and nations can be seen here.

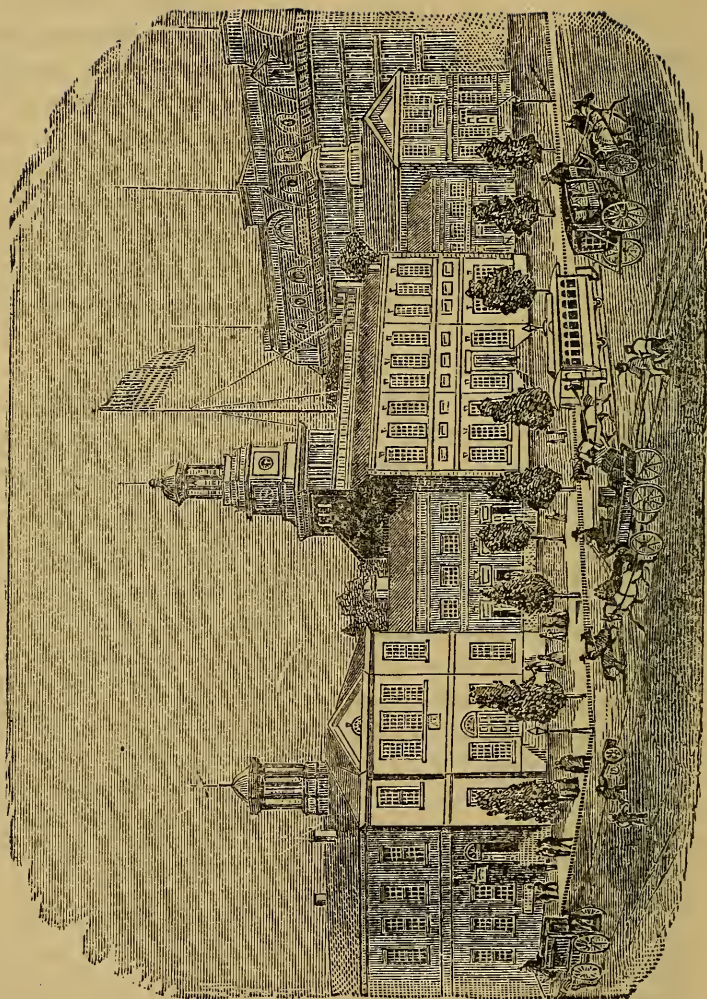
THE MERCHANTS' EX- CHANGE,

Covering nearly an entire block, and fronting on three streets, Third, Walnut, and Dock. An elegant marble building, with semi-circular portico of Corinthian columns. The semi-rotunda, with a part of the main building, constitutes the great hall of the Exchange, which is now used as a reading-room

GIRARD COLLEGE,

Situated on Ridge avenue, above Girard avenue. This magnificent building, one of the most costly in the United States, was commenced July 4, 1833, finished in 1847, and opened for educational purposes January 1, 1848. The main building is constructed of white marble, in the form of a Grecian temple of the Corinthian order, entirely surrounded by lofty columns.

The body of the building within the walls and columns is 111 feet wide, by 169 feet long, and 56 feet 8 inches high. The roof is of marble, and weighs 969½ tons. The out-buildings are



THE STATE HOUSE.

of marble, and are very handsome. The edifice, mansion, and improvement of the grounds cost \$1,933,821.78. The establishment will accommodate 500 children.— Only male orphan children are admitted.

Visitors are admitted by tickets, which may be obtained at the Mayor's office, or of any of the directors.

UNITED STATES NAVAL ASYLUM,

Gray's Ferry road, below South street; founded 1835. The principal building is of marble, 360 feet front by 175 deep. The grounds and park contain 25 acres. There are accommodation for 400 pensioners — old seamen who have seen hard service. Visitors are admitted upon application any time during the day.

UNITED STATES ARSENAL,

Near Frankford. A large quantity of arms, a powder magazine, trophies won in battle from the enemy, etc., may be seen here. Visitors are admitted to the buildings on application to the commanding officer.

THE ACADEMY OF NAT- URAL SCIENCES,

Situated on the N. W. Corner Broad and Sansom. This institution was founded in January, 1812, and incorporated in 1817, for the advancement of Natural Science in all its branches. The society has a library of over 30,000 volumes, and maps, charts, periodicals, etc. The museum is the largest in the United States. It is divided into cabinets of Zoology, Botany, Geology, and Mineralogy, etc. There is a collection of crania containing several hundred specimens of human skulls. The cabinet of specimens of Ornithology is immense, numbering over 30,000 stuffed birds. The variety of humming birds is very large. In the Botanic Department are over 30,000 specimens of plants. In fact, in all branches of science this museum is complete. Visitors are admitted on Tuesday and Friday afternoons.

THE PHILADELPHIA LI- BRARY,

Corner Fifth and Library streets, is the oldest public

library in the United States, and contains about 80,000 volumes. The corner-stone was laid August 31, 1789.—The Loganian Library is connected with it, the books of which are free to Philadelphians and strangers. The directors of the Philadelphia Library are also as liberal. Any respectable person is admitted to the inspection and use of the books in the library upon application. An ancient view of the city of Philadelphia, painted in 1727 by Peter Cooper, a clock that belonged to William Penn, a clock which is supposed to have belonged to Oliver Cromwell, and other objects of interest may be seen. The institution has been made the legatee of the entire estate of Dr. James Rush, amounting to over a million of dollars, in trust for the erection of a fire-proof library building, and the future support and endowment thereof.

THE MERCANTILE LIBRARY,

On Tenth, above Chestnut street. It was founded for the benefit of young men employed in the various mercantile establishments of the

city, and has a large collection of well-assorted books for popular reading.

Besides the Philadelphia and Mercantile Libraries, there are several other public libraries, including—

THE GERMAN LIBRARY, Seventh, above Chestnut.

THE APPRENTICES LIBRARY, in the old Friends' meeting-house, corner Fifth and Arch.

THE FRIENDS' FREE LIBRARY, Arch, above Third.

SOUTHWARK LIBRARY, Second, below Bainbridge.

GIRARD LIBRARY, S. W. corner Sixth and Girard avenue.

JAMES PAGE FREE LIBRARY, Girard avenue, below Shackamaxon street; and

THE FRIENDS' ASSOCIATION LIBRARY.

There are also libraries connected with many of the literary, scientific, and religious associations of the city.

PENNSYLVANIA INSTITUTION FOR THE DEAF AND DUMB,

N. W. Corner of Broad and Pine streets. This institution was founded in 1820, and the present edifice completed in 1825. The building is of granite, 96 feet front

by 235 feet in depth. There are accommodations for about 200 pupils, who are treated with every regard for their welfare and improvement. Visitors are admitted on application to the Principal, Mr. J. Foster. Public exhibitions are given in the institution on Thursday afternoons.

PENNSYLVANIA INSTITUTION FOR THE BLIND,

At the corner of Twentieth and Race. It was founded in 1833. The building is four stories high, with a front of 150 feet on Race street, with two wings of 60 feet in depth, and accommodates about 100 pupils, who are taught various avocations, and educated very thoroughly. Particular attention is paid to music; and many of the pupils become so proficient, that they are enabled to gain a livelihood by becoming organists, teachers of music, etc. Visitors are admitted on application to the Principal. Very pleasing concerts are given on Wednesday afternoons, accompanied by a full orchestra. A small admission fee (15cts.) is charged, to avoid too great a crowd.

THE PENNSYLVANIA HOSPITAL,

On the block bounded by Eighth and Ninth, and Spruce and Pine—principal entrance on Eighth. It is surrounded by majestic trees, and exhibits considerable architectural beauty, though somewhat venerable in aspect. It was founded in 1751 by benevolent citizens of Philadelphia. Its length, from east to west, is 281 feet. It consists of a centre building 64 feet front, by 61 feet deep, and two wings extending north and south at the end of long connecting wards. There are also several out-buildings. There is a fine statue of William Penn in lead on the Pine street front, which was presented to the institution by John Penn. Visitors are admitted every day between 10 A. M. and sunset, except on Saturdays and Sundays.

THE PENNSYLVANIA HOSPITAL FOR THE INSANE.

This is a branch of the Pennsylvania Hospital, and is located in West Philadelphia, between Market street and Haverford road, and For-

ty-second and Forty-ninth streets. The grounds, which are beautifully adorned with trees, flowers, and shrubbery, embrace 133 acres. They are divided into two parts. On each of them a hospital building has been erected, the cost of which, together with the grounds, was over \$600,000. Both are built of cut stone, and have an imposing appearance. One of these buildings is devoted to the male, and the other to the female patients. They are capable of accommodating 500 insane patients. Visitors are admitted from 10 A. M. till sunset, except on Saturdays and Sundays.

FRIENDS' ASYLUM FOR THE INSANE.

This institution is located in the northern part of the city, near Frankford. It is supported by contributions from Friends, and by pay received from patients. It is managed with eminent prudence, skill, and humanity.

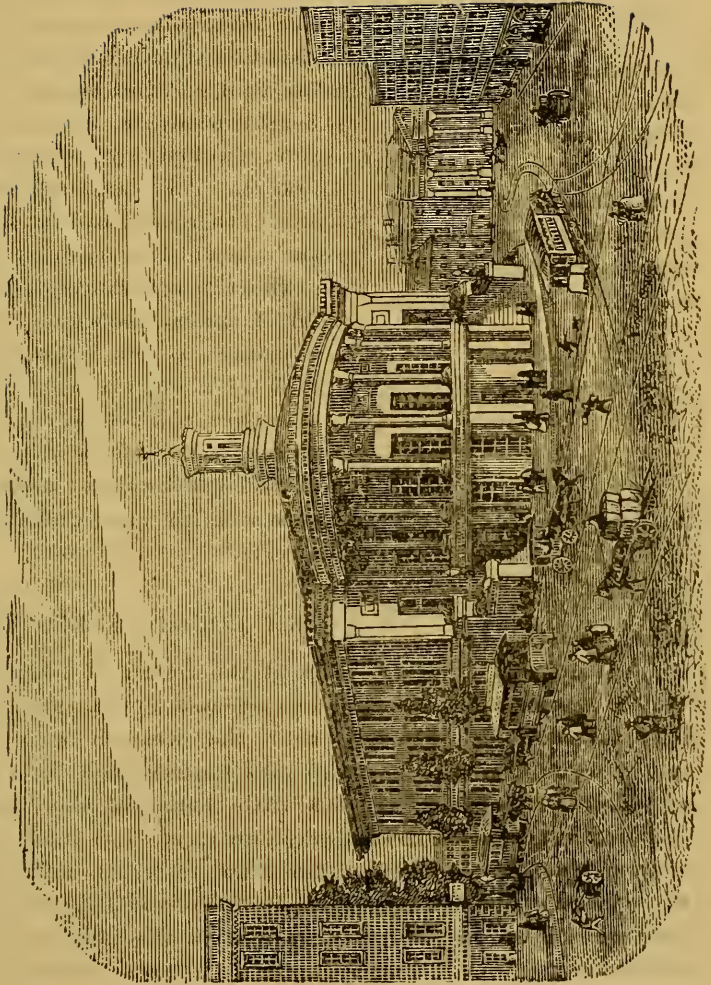
THE BLOCKLEY ALMSHOUSE.

This is a magnificent pile of buildings situated on the west side of the Schuylkill,

opposite South street. It occupies a spacious tract of land some 190 acres, belonging to the city. It has accommodations for about 2500 persons. It is built in the form of a hollow square, is three stories in height, and the buildings on each side are 500 feet in length. In the middle of the south front is an elegant portico, in the Tuscan style of architecture, with six handsome columns. There are here a very extensive hospital and insane asylum. Visitors are admitted in day time on application.

WILLS' HOSPITAL.

This institution was founded by James Wills, who gave to the city for the purpose \$108,390. Its grounds occupy the entire block bounded by Race, Cherry, Eighteenth and Nineteenth streets. It is devoted to the treatment of diseases of the eye and limbs. Besides the inmates, many of whom are charity patients, there are numerous "out patients" who attend for advice and relief. Logan Square is directly opposite on the other side of Race street, and adds



EXCHANGE.

much to the desirability of its location. Visitors are admitted on application to the Steward.

HOUSE OF INDUSTRY,

On Catharine above Seventh. This location is in the midst of the lowest and most destitute portion of the population. The object of the institution is to afford employment, with occasional shelter and relief, to the needy.

THE EASTERN PENITENTIARY,

Of the State of Pennsylvania, is located on Coates street, near Fairmount Park. The front is of granite, and resembles in appearance a baronial castle of the Feudal times. It was finished in 1829. The number of prisoners is about 500. The system of confinement is separate, but not solitary. The cells radiate from a common centre—each prisoner having his apartment, and a small yard or enclosure. Visitors can obtain tickets of admission from the Mayor of the city, or from any of the inspectors.

MOYAMENSING PRISON,

Is on Passyunk avenue, near Tenth. It is constructed of Quincey granite, in the Tudor-Gothic style of architecture. The front of the prison consists of a square building, in the centre, three stories in height, with a wing on each side, flanked by octagonal towers. The wings are two stories in height, and contain the gates of the prison yard.

There is a separate prison for females, to which the entrance is on Eleventh street. There are 400 cells for males, and 100 for female prisoners. Permits can be obtained at the Mayor's office, corner Fifth and Chestnut streets.

THE HOUSE OF REFUGE,

Is at the corner of Twenty-second and Poplar streets, near the western end of Girard College grounds, and a little north of the State Penitentiary. It is intended for the restraint and reclamation of youthful offenders against the laws, and a home for those whose neglected and vagrant condition renders them liable to be led into crime. It is built

of brick, and embraces numerous improvements in its various arrangements. It is spacious, well ventilated, and warmed, being heated by steam, and presents throughout an aspect of order, neatness and comfort. Originally built by private liberality, it has been recognized by an Act of the State Legislature, and authorized to receive and detain juveniles committed to their custody by the magistrates and courts. The inmates are educated both physically and mentally, and many of them are placed in good situations, or are bound out as apprentices to suitable masters. The sexes and colors are separated, and a classification is made of the good and the bad. Visitors are admitted with tickets, which may be had of any of the Board of Managers.

THE SCHOOL OF DESIGN FOR WOMEN

Was established in 1850, under the patronage of the Franklin Institute. Here females are instructed in drawing and other arts, at a moderate charge, with a view of benefiting the condition

of the sex, by affording suitable and pleasant employment, and at the same time of improving the products of American manufactures, in those branches where artistic taste and skill are required. It is located at the corner of Filbert and Merrick streets, and may be visited on Monday morning, from 10 to 12 o'clock.

THE FRANKLIN INSTITUTE

Occupies a plain, but substantial edifice on Seventh above Chestnut; in which, during the winter season, lectures are delivered on Mechanics, Chemistry and other sciences, to large and intelligent audiences. The reading-room, library, and cabinet of models and minerals are in the second story, and are open daily.

THE POST OFFICE.

This is a substantial granite building, located on Chestnut street, below Fifth, next to the Custom House. It is open at all times for the general delivery and reception of mail matter.

THE CENTRAL HIGH SCHOOL,

At the corner of Broad and Green streets, is a large and handsome building, with an extensive chemical laboratory, astronomical observatory, etc.

ATHENÆUM BUILDING,
Corner of Sixth and Adelphi streets. The Historical Society of Pennsylvania occupy rooms in this building, and have an interesting museum and library. Open every Monday from 8 A. M. to 10 P. M., except during July and August.

FAIRMOUNT WATER-WORKS,

On the Schuylkill River, north of Morris street. The Fairmount Works were commenced in 1819, in consequence of the inability of the city works, built in the year 1799, to supply the wants of a growing population. This beautiful place has always been an unfading object of attraction and interest to all visitors to the city. The natural beauties of the place have been skillfully improved by art. The works situated here were for many years the only means

of artificial supply of water to the city, and are still the principal means, although there are four other water-works for different parts of the city. At Fairmount the only power used for forcing the water up to reservoirs on the hill, and at Corinthian avenue, is the water-power formed by the dam and waterfall constructed across the Schuylkill at this place.

THE SCHUYLKILL WATER WORKS

Are situated near the Girard avenue entrance to the Park, on the east side of the Schuylkill. These works are driven by steam-power, and were originally designed to supply the old districts of Spring Garden and Penn with water. They are now connected with the general system for the whole city. The Cornish pumping engines at these works are objects of interest to all who take an interest in machinery. These works furnished the city with 2,337,365,642 gallons of water in 1868. The reservoir for the Schuylkill works is north-west of Girard College, and contains 9,800,000 gallons.

THE WEST PHILADELPHIA WATER-WORKS

Are situated on the west side of the Schuylkill, about midway between the Wire bridge and the Girard avenue bridge, and within the limits of the Park. These, also, are steam works, driven by small Cornish engines, and they furnished the wards on the west side of the Schuylkill with 727,824,780 gallons of water in 1868.

THE KENSINGTON WATER- WORKS

Are on the Delaware River, at Gunner's Run, and send the water to a reservoir on Sixth street.

THE CITY GAS-WORKS,

On the Schuylkill, near Point Breeze, are very extensive, and contain the largest gasometers and apparatus in the United States. They are connected with

THE OLD CITY GAS- WORKS,

Market street and the Schuylkill River.

THE SPRING GARDEN GAS- WORKS,

Morris street, near Fairmount. Permits will admit visitors to any of these works. Tickets can be had at the Mayor's office.

BENEVOLENT INSTITUTIONS.

In nearly all the following places of interest visitors are admitted at all times upon application to the officers.

HOSPITALS, DISPENSARIES, AND INFIRMARIES.

Charity Hospital, 1326 But-
onwood.

City (Small Pox) Hospital,
Hart Lane and Lamb Tavern
road.

Christ Church Hospital,
Belmont avenue; office, 517
Locust.


Episcopal Hospital, Front-
street, Huntingdon and Le-
high avenue.

Friends' Asylum for the
Insane, Frankford.

German Hospital, Twenti-
eth and Norris.

Germantown Dispensary,
Germantown av., opposite
Haines.

Hahnemann Medical Dis-



. POST OFFICE.

pensary, Tenth above Market.

Howard Hospital and Infirmary for Incurables, 1518 Lombard.

Hospital for Inebriates, (Citizens' Association,) office, 800 Arch.

Jewish Hospital, Haverford road, near Fifty-sixth.

Lying-in Charity (Philadelphia), 126 N. Eleventh.

Lying-in Department (Northern Dispensary), 603 Spring Garden.

Northern Dispensary for Medical Relief of Poor, 603 Spring Garden.

Philadelphia Dispensary, 127 S. Fifth.

Preston Retreat, (Lying-in Charity Hospital,) Hamilton and Twentieth.

St. Joseph's Hospital, Girard avenue and Seventeenth.

St. Mary's Hospital, 1567 Palmer.

Southern Dispensary, 318 Bainbridge.

Catholic Home for Destitute Orphan Girls, Race, ab. Seventeenth.

Children's Day Nursery, (for the care of infant children of working women while the mothers are out at work,) Blight street, bel. Pine.

Church Home for Children, Twenty-second and Pine.

Colored Orphans' Shelter, Forty-fourth and Haverford road.

Foster Home, College av. and Twenty-fourth.

Home for Aged and Infirm Colored Persons, Lombard, ab. Seventh.

Home for Destitute Colored Children, Darby road and Forty-sixth.

Home for Little Wanderers, Bainbridge, bet. Eighth and Ninth.

Home for Aged and Infirm Israelites, Haverford road and Westminster avenue.

House of the Good Shepherd, (for the reformation of unfortunate females,) Twenty-second, near Walnut.

House of Industry, Catharine, between Seventh and Eighth.

Howard Institution, (for reformation of female prisoners,) Poplar, ab. Sixteenth.

Industrial Home, Tenth, bel. Fitzwater.

Jewish Foster Home, Fifteenth, ab. Master.

Lincoln Institution, (home for boys and soldiers' orphans,) Eleventh, bel. Spruce.

Little Sisters of the Poor,

Fifteenth, near Columbia avenue.

Lutheran Orphan Home, 5582 Germantown av.

Midnight Mission, (for reformation of abandoned women,) Locust, ab. Ninth.

Newsboys' Home, Locust, ab. Ninth.

Northern Home for Friendless Children, Brown and Twenty-third.

Old Man's Home, Thirty-ninth and Powelton av.

Orphans' Home of the Shepherds of the Lambs, Bridesburg.

Pennsylvania Industrial Home for Blind Women, Locust, ab. 39th, (W. P.)

Philadelphia Orphan Society's Asylum, Eighteenth and Cherry.

Sailors' Home, Front, bel. Pine.

St. John's Orphan Asylum, Westminster av. and Fortyninth.

St. Joseph's Orphan Asylum for Girls, S. W. cor. Seventh and Spruce.

St. Vincent's Home, (destitute infants,) Eighteenth and Wood.

St. Vincent's Orphan Asylum, near Tacony.

Soldiers' Home, Sixteenth and Filbert.

Temporary Home Association for Girls, Filbert, ab. 7th.

Union Temporary Home for Friendless Children, Poplar, ab. Fifteenth.

West Philadelphia Children's Home, 199 N. Fortynfirst.

PUBLIC SQUARES.

THE Public Squares are numerous, and very ornamental to the city. They are laid out with well-kept walks, majestic trees, green and luxuriant grass plots, and some having beautiful fountains. On pleasant days in the spring and summer, they are filled with happy people, principally women and children, seated on the pleasant shady seats, or pro-

menading under the trees, enjoying the pure and refreshing air. As they resemble each other in their general features, it is only necessary to give the names and locations of the more important ones.

INDEPENDENCE SQUARE, Between Fifth, Sixth, Chestnut and Walnut streets, was formerly the property of the

State, and was conveyed to the city with the proviso, that it should be kept open as a public square.

WASHINGTON SQUARE

Is west of Sixth, and south of Walnut. - It was formerly a "Potter's" field, or graveyard for paupers, but is now one of the finest of the public squares.

FRANKLIN SQUARE

Is between Sixth, Vine, Race, and Franklin streets. A handsome square, with a beautiful fountain in the centre.

LOGAN SQUARE,

Bounded by Race, Vine, Eighteenth and Nineteenth streets.

RITTENHOUSE SQUARE,

Between Walnut, Locust, Eighteenth and Nineteenth

streets. In the neighborhood of these last two squares are many elegant private residences.

PENN SQUARE

Is situated at Broad and Market streets. The court house and offices of the officers of the city and county are to be erected here. It was so intended by William Penn, and in accordance with the wishes of the majority of the citizens, who recently voted in favor of it.

NORRIS SQUARE,

Given to the city by Isaac Parker Norris, is bounded by Susquehanna avenue and Hancock, Diamond and Howard streets.

JEFFERSON SQUARE,

West from Third, and south from Washington avenue.

CEMETERIES.

THE Cemeteries of Philadelphia are noted for their rural and picturesque beauty, the good taste of the monuments, and the pains taken to render them beautiful and attractive.

LAUREL HILL

Is one of the most beautiful in this country. It is situated west of Ridge avenue, and on the east side of the Schuylkill River, just below

the Falls. The entrance is built of brown stone, of Doric style, the entablature being supported by eight fluted columns. Within the grounds are a Gothic chapel, the superintendent's residence, an observatory, commanding a fine view of the river and opposite shore; a hot house, for flowers and shrubbery, etc. Many distinguished people are buried here, and elegant and costly monuments abound.

WEST LAUREL HILL CEMETERY,

Situated on the west bank of the Schuylkill River, beyond the Falls. This is a new cemetery, and presents many advantages. It is accessible by Reading Railroad, Ridge avenue horse cars, and the Germantown and Norristown Railroad.

WOODLAND CEMETERY

Is situated on the west bank of the Schuylkill, below the Chestnut street bridge. Entrance on Woodland avenue, or Darby road.

MOUNT VERNON CEME- TERY

Is adjacent to Laurel Hill

Cemetery, on the opposite side of Ridge road.

MOUNT PEACE CEMETERY

Adjoins Mount Vernon Cemetery on the north.

GLENWOOD CEMETERY

Is at the corner of Ridge avenue and Islington lane, about a mile north-west of Girard College.

THE ODD FELLOWS' CEMETERY

Is a little north of Glenwood, on Islington lane.

MONUMENT CEMETERY

Is on Broad street, above Montgomery.

OLD OAK CEMETERY,


On Nicetown lane, between Twenty-third and Twenty-seventh streets.

NEW CATHEDRAL CEME- TERY,

Third street, between Nicetown lane and Luzerne street.

CATHEDRAL CEMETERY,

Forty-eighth street, between Wyalusing street and Girard avenue.



THE NEW MASONIC TEMPLE.

MASONIC DIRECTORY.

Communication at Masonic Hall, Chestnut, ab. Seventh.
Grand Lodge of Penna. 1st Wednesday of March, June, September and December. And Grand Annual Communication on St. John the Evangelist day.

Lodge, No. 2, 3d Monday.
Lodge No. 3, 3d Tuesday.
Lodge No. 9, 1st Friday.
Montgomery, No. 19, 1st Thursday.
Lodge, No. 51, 4th Thursday.
Harmony, No. 52, 1st Monday.
Washington, No. 59, 2d Tuesday.
Concordia, No. 67, 2d Friday.
La Fayette, No. 71, 4th Wednesday.
Philadelphia, No. 72, 3d Thursday.
Columbia, No. 91, 4th Monday.
Solomon's, No. 114, 3d Friday.
St. John's, No. 115, 2d Monday.
Union, No. 121, 2d Thursday.
Herman's, No. 125, 4th Friday.
Rising Star, No. 126, 4th Monday.
Phoenix, No. 130, 3d Wednesday.
Industry, No. 131, 2d Monday.
Franklin, No. 134, last week-day of every month.

Mount Moriah, No. 155, 4th Tuesday.
Meridian, No. 158, 1st Tuesday.
Eastern Star, No. 186, 2d Wednesday.
Integrity, No. 187, 2d Thursday.
Richmond, No. 230, 2d Wednesday.
Shekinah, No. 246, 3d Monday.
Keystone, No. 271, 1st Monday.
Orient, No. 289, 4th Friday.
Melita, No. 295, 4th Wednesday.
Humboldt, No. 359, 1st Thursday.
Corinthian, No. 368, 3d Tuesday.
Williamson, No. 369, 3d Thursday.
Pennsylvania, No. 380, 1st Tuesday.
Apollo, No. 386, 3d Wednesday.
Vaux, No. 393, 4th Tuesday.
Perkins, No. 402, 1st Friday.
Wm. B. Schnider, No. 419, 2d Tuesday.
Price J. Patton, No. 432, 4th Thursday.
Mozart, No. 436, 2d Tuesday, 2 P. M.
Potter, No. 441, 3d Friday.
Philo, No. 444, 2d Friday.
Stephen Girard, No. 450, last week-day of the month.
Welcome, No. 453, 1st Saturday.
Covenant, No. 456, 1st Saturday.

Communications elsewhere.

Hiram, No. 81, Chestnut Hill, Saturday on or before full moon.
Roxborough, No. 135, Manayunk, Wednesday, on or before full moon.
Kensington, No. 211, 130 Richmond St., 1st Friday.
Hamilton, No. 274, West Phila., 4th Tuesday.

Mitchell, No. 296, Germantown, 2d Thursday.
Rich'd Vaux, No. 384, Nicetown, Monday on or before full moon.
Oriental, No. 385, 41st and Haverford, (W. P.) 2d Thursday.
Ivenhoe, No. 449, West Phila., 2d Thursday.

MARK LODGES.

Meet at Masonic Hall Chestnut, ab. Seventh.

Columbia, No. 91, 2d Monday.
Girard, No. 214, 2d Tuesday.
Excelsior, No. 216, 3d Tuesday.

CHAPTERS.

Meet at Masonic Hall, Chestnut, ab. Seventh.

Grand Holy Arch-chapter, 1st Thursday in February, May, August, and Nov., also St. John's day in Dec.
Jerusalem, H. R. A. Chapter, No. 3, 4th Monday.
Harmony, H. R. A. Chapter, No. 52, 1st Friday.
Columbia, H. R. A. Chapter, No. 91, 3d Wednesday.
Philadelphia, H. R. A. Chapter, No. 169, 3d Friday.
Keystone, H. R. A. Chapter, No. 175, 4th Thursday.
Oriental, H. R. A. Chapter, No. 183, 3d Thursday.

Meet elsewhere.

Germantown, H. R. A. Chapter, No. 208, Germantown, 4th Monday.
Siloam, H. R. A. Chapter, No. 226, Frankford, 3d Wednesday.

GRAND COUNCIL OF R. S. E. & S. MASTERS.

Meet at Masonic Hall, Chestnut, ab. Seventh.

Philadelphia, No. 11, 2d Wednesday.

KNIGHTS TEMPLAR.

Meet at Masonic Hall, Chestnut, ab. Seventh.

Philadelphia Commandery, No. 2, 2d Tuesday.
St. John's, No. 4, 4th Friday.

COUNCIL OF PRINCE OF JERUSALEM.

Meet at Masonic Hall, Chestnut, ab. Seventh.

De Joinville, 3d Tuesday.
Philadelphia Chapter of Rose Croix, 3d Tuesday.
Consistory of S. S. R. S. Philadelphia, 3d Tuesday.

ODD FELLOWS' DIRECTORY.

MEETING NIGHTS OF THE LODGES AND THEIR LOCATIONS.

Meets at Hall S. W. cor. Sixth and Cresson Sts.

MONDAY.		TUESDAY.	
Room No. 1	Welcome, No. 229.....	Mercantile, No. 237.	
"	" 2...Star of Bethlehem, No. 190.....	Metropolitan, No. 150.	
"	" 3...Wayne, No. 3.....	Washington, No. 2.	
"	" 4...Guttenburg, (Ger.) No. 106.....	Ashland, No. 294.	
"	" 5...Teutona, (Ger.) No. 21.....	Friendship, No. 23.	
"	" 6...United States, No. 34.....	Fredonia, No. 145.	
"	" 7...Vigilant, No. 155.....	Adelphia, No. 22.	
"	" 8...Adams, No. 61.....	Philanthropic, No. 15.	
WEDNESDAY.		THURSDAY.	
Room No. 1	Commercial, No. 256.....	Paradise, No. 127.	
"	" 2...Cincinnati, No. 206.....	Empire, No. 104.	
"	" 3...Robert Morris, No. 29.....	Gen. Marion, No. 6.	
"	" 4...Philadelphia, No. 13.....	Lafayette, No. 18.	
"	" 5...Decatur, No. 33.....	Amity, No. 19.	
"	" 6...Crystal Fount, No. 110.....	Atlantic, No. 262.	
"	" 7...Schiller, (Ger.) No. 95.....	Du Progrès, (French) No. 495.	
"	" 8 ..Pennsylvania, No. 1.....	Franklin, No. 5.	

FRIDAY.		SATURDAY.	
Room No. 1	Minerva, No. 224.....	{ 1st in each month, O. F. Hall Asso. 2d " " " O. F. Cemetery Co. Philadelphia Degree Lodge, No. 1.	
"	" 2...Covenant, No. 114.....	Apollo, No. 296.	
"	" 3...Excelsior, No. 46.....	Cohocksink, No. 383	
"	" 4...Olive Branch, No. 115	Fraternal, No. 188	
"	" 5...Morning Star, No. 4.....	Enterprise, No. 201.	
"	" 6...Radiant Star, No. 232.		
"	" 7...Merchant, No. 283.....	Chernaker, (German) No. 605.	
"	" 8...Hancock, No. 43.....	Prospect, No. 187.	

Hall N. W. cor. Third and Brown.

MONDAY.		TUESDAY.		WEDNESDAY.	
Jefferson, No. 12.....	Herman, No. 7.....	Kensington, No. 11.			
America, No. 25.....	Chosen Friends, No. 100...	Franconia, (Ger.) No. 189.			
Penn, No. 26.....	Fidelity, No. 138.....	Neptune, No. 354.			
Schubert, (Ger.) No. 597...	Palestine, No. 271.....	Meridian Sun, No. 477.			
	Mount Olive, No. 375.....	Energetic, No. 643.			
THURSDAY.		FRIDAY.		SATURDAY.	
Northern Liberties, No. 17.	Harmony, No. 16.....	Purity, No. 325.			
Heneosis Adelfphon, No. 28.	Monroe, No. 33.....	Humboldt, (Ger.) No. 553.			
Columbian, No. 36.....	Allemania, (Ger.) No. 312...	Goethe, (Ger.) No. 580.			
Walhalla, (Ger.) No. 171...	Shackamaxon, No. 343				

Hall Third Street, below German.

MONDAY.		WEDNESDAY.		FRIDAY	
Gen. Harrison, No. 133.....	Hope, No. 93.....	Independence, No. 56.			
	Southwark, No. 146.....	Good Samaritan, No. 89.			
TUESDAY.		THURSDAY		SATURDAY.	
Southern, No. 41.	Justice, No. 186				
Gen. Warren, No. 126.....	Oriental, No. 113.....	Dekalb, (Ger.) No. 174			
4th of July, No. 144.....	Templar, No. 258.				

Hall S. E. cor. Broad and Spring Garden.

Star of America, No. 52, Monday.		Veritas, No. 443, Wednesday.
Aurora, No. 465. "		Spring Garden, No. 99, Thursday.
Liberty, No. 267, Tuesday.		Uhland, (Ger.) No. 584, "
Star of America, No. 52, Wednesday.		Green Hill, No. 154, Friday.

Hall No. 1109 Locust, above 11th.

West End, No. 355, Monday.		Ajalon, No. 282, Thursday.
Cadwalader, No. 333, Tuesday.		

Odd Fellows' Hall, Frankford.

Rising Sun, No. 8, Wednesday.		Wilkey, No. 14, Saturday.
Hamilton, No. 596, Friday.		

Hand-in-Hand Hall, Frankford.

Frankford, No. 96, Monday.		Hand-in-Hand, No. 63, Saturday.
----------------------------	--	---------------------------------

4902 Germantown Avenue.

Walker, No. 306, Monday.

Cor. Germantown Avenue and Willow Grove Pike.

Mount Airy, No. 235, Saturday.

37th and Market.

Iroquois, No. 508, Monday.		West Philadelphia, No. 572, Wednesday.
----------------------------	--	--

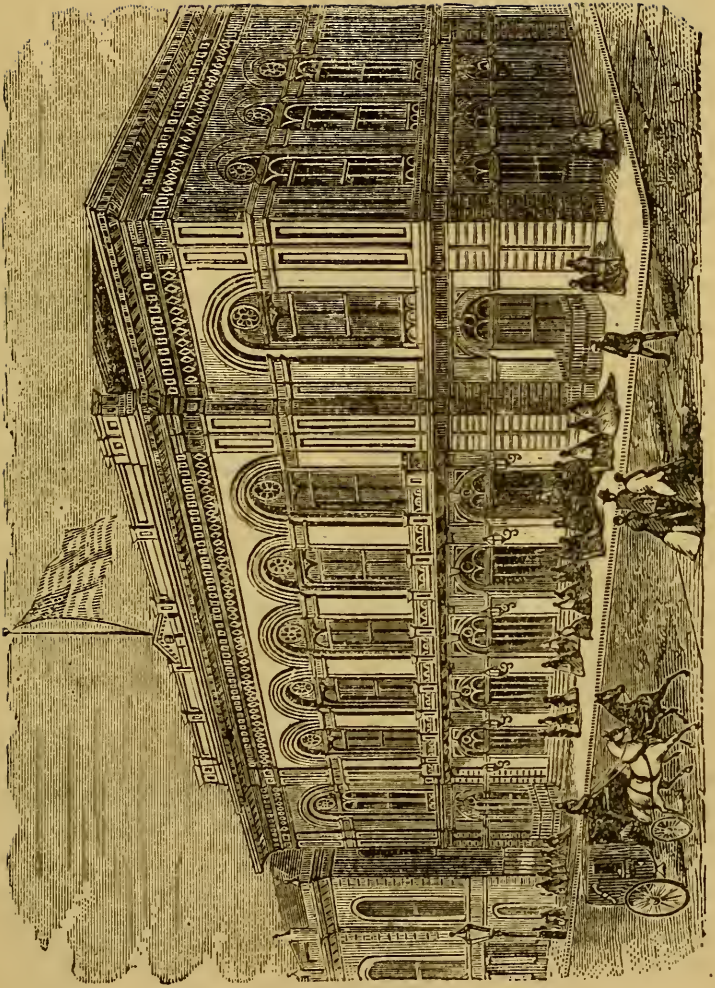
Wister Street, Germantown.

Philomathean, No. 10, Saturday.

10th and South—Shiloh, No. 142, Thursday.
 Sepviva and Norris—Improvement, No. 344, Saturday.
 20th, below Pine—American Star, No. 405, Wednesday.
 1415 Locust St.—Equal Rights, No. 464, Tuesday.
 Ridge Av. op. Depot—Penn Township, No. , Thursday.
 Richmond, cor. William—Richmond, No. 240, Wednesday.
 Falls of Schuylkill—Falls of Schuylkill, No. 467, Monday.
 Manayunk—Manayunk, No. 31, Saturday.
 Bridesburg—Tacony, No. 238, Tuesday.
 Hestonville—Protection, No. 43, Monday.
 Holmesburg—Mystic, No. 270, Saturday.
 No. 309 Darby Road—Kingsessing, No. 309, Thursday.

ENCAMPMENTS.

Andrew Jackson, No. 9, Manayunk, 1st and 3d Thursday.
 Apollo, No. 38, 6th and Cresson, 2d and 4th Wednesday.
 Ashland, No. 45, 6th and Cresson, 1st and 3d Monday.
 Coaquanock, No. 105, 1109 Locust, 1st and 3d Friday.
 Frankford, No. 131, O. F. Hall, Frankford, 1st and 3d Tuesday.
 Fredonia, No. 36, 6th and Cresson, 2d and 4th Thursday.
 Harmony, No. 65, 3d and Brown, 1st and 3d Monday.
 Harris, No. 22, 6th and Cresson, 2d and 4th Tuesday.
 Howard, No. 33, 6th and Cresson, 2d and 4th Monday.
 Jefferson, No. 48, (Ger.) 3d and Brown, 2d and 4th Friday.



ACADEMY OF MUSIC.

Jordan, No. 55, 3d and Brown, 2d and 4th Thursday.
 Lafayette, No. 5, 6th and Cresson, 1st and 2d Friday.
 Logan, No. 83, 37th and Market, 2d and 4th Thursday.
 Morning Star, No. 3, Hand-in-Hand Hall, (Fkd.) 1st and 3d Wednesday.
 Mount Horeb, No. 18, Wister St., (Gtn.) 2d and 4th Tuesday.
 Mount Olive, No. 6, 3d and Brown, 1st and 3d Friday.
 Mount Zion, No. 24, 3d, bel. German, 2d and 4th Monday.
 Naomi, No. 146, 3d, bel. German, 1st and 3d Monday.
 National, No. 47, Broad and Spring Garden, 1st and 3d Wednesday.
 Palestine, No. 51, 6th and Cresson, 1st and 3d Wednesday.
 Pennsylvania, No. 111, Broad and Spring Garden, 1st and 3d Tuesday.
 Perseverance, No. 135, 4902 Germantown av., (Gtn.) 1st and 3d Thursday.
 Philadelphia, No. 1, 6th and Cresson, 1st and 3d Tuesday.
 Roxborough, No. 66, Roxborough, 1st and 3d Wednesday.
 Siloam, No. 17, 6th and Cresson, 2d and 4th Tuesday.
 United Brothers, No. 26, 3d and Brown, 2d and 4th Monday.
 Walhalla, No. 7, (Ger.) 6th and Cresson, 1st and 3d Thursday.

GRAND ENCAMPMENT,

6th and Cresson, on the Monday preceding the 3d Tuesday in May and November.

THE ORDER OF UNITED AMERICAN
 MECHANICS' DIRECTORY.

At American Mechanics' Hall, cor. Fourth and George.

MONDAY.

Independent, No. 10.
 Aramingo, No. 78.

TUESDAY.

Enterprise, No. 2.
 Vigilant, No. 12
 Faine, No. 15.
 Decatur, No. 36.
 Spring Garden, No. 38.
 Radiant Star, No. 45.

WEDNESDAY.

Relief, No. 47.
 Lincoln, No. 99.
 Greble, No. 103.

THURSDAY.

Kensington, No. 9.
 Northern Liberty, No. 23.
 Ashland, No. 81.

FRIDAY.

Progressive, No. 109.

MONDAY.

Washington, No. 5, 9th and Callowhill.
 Hand-in-Hand, No. 14, Lombard, near
 13th.
 Friendship, No. 16, S. E. cor. Sepviva
 and Norris.
 Rising Sun, No. 24, Nicetown.

Harmony, No. 37, Washington Av., ab
 3d.
 Diligent, No. 42, N. W. cor. 10th and
 Spring Garden.
 Fairmount, No. 131, Coates, ab. 19th.

TUESDAY.

Elm Tree, No. 26, Richmond, ab. Marl-
 borough.

Science, No. 39, Arch, bel. 8th.
 Western, 111, Lombard, ab. 13th.

WEDNESDAY.

United States, No. 7, 3d, bel. Catharine.
 Liberty, No. 11, Germantown Av., ab.
 5th.
 Philadelphia, No. 43, 10th and Spring
 Garden.

Fredonia, No. 52, O. F. Hall, (W. P.)
 Reliance, No. 40, Main St., (Gtn.)
 Schuylkill, No. 56, O. F. Hall, Broad
 and Spring Garden.

THURSDAY.

Experiment, No. 1, Coates, ab. 11th.	Resolution, No. 4, O. F. Hall, Frankford.
Pennsylvania, No. 6, 10th and Spring Garden.	Keystone, No. 50, Baker St., (Myk.)
Mount Vernon, No. 44, 3d, bel. Catharine.	Excelsior, No. 70, 11th and Girard av.
	Southwark, No 83, 3d, bel. Catharine.
	Perseverance, No. 130, Arch, bel. 8th.

FRIDAY.

Eagle, No. 19, 2d, opposite Dana.	Major Ringold, No. 32, 3d, bel. Catharine.
-----------------------------------	--

SATURDAY.

Star of the Union, No. 150, 3d, bel. Catharine.	Henry Clay, No. 102, 2d, opposite Dana
---	--

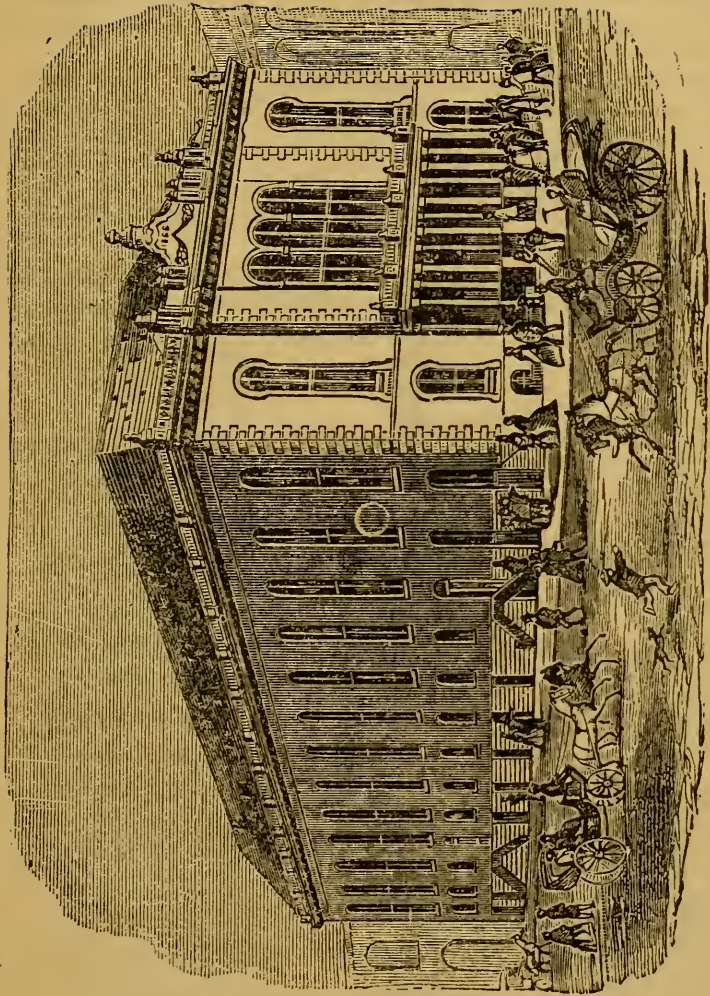
KNIGHTS OF PYTHIAS DIRECTORY.

Excelsior, No. 1, S. E. cor. Broad and Spring Garden, Tuesday.	Mechanic, No. 24, 4th and George, Wednesday.
Keystone, No. 2, 3d and Brown, Tuesday.	Oriental, No. 25, 2d, bel. German, Tuesday.
Chosen Friends, No. 3, 3d and Brown, Monday.	Rising Sun, No. 26, Germantown av., bel. Broad, Tuesday.
Quaker City, No. 4, 17th and Poplar, Wednesday.	Penn Township, No. 27, Ridge av. and Columbia, Tuesday.
Star of Bethlehem, No. 6, 2d and Pine, Thursday.	Ragan, No. 28, 10th and Chestnut, Friday.
Adelphia, No. 7, Broad and Spring Garden, Monday.	Washington, No. 29, 3d and Brown, Thursday.
Damon, No. 8, Broad and Spring Garden, Thursday.	Mount Vernon, No. 30, 10th and South, Thursday.
Apollo, No. 9, 6th and Germantown av., Monday.	Spartacus, No. 31, Frankford, Wednesday.
Sparta, No. 10, 4th, ab. Wood, Tuesday.	Olive Branch, No. 33, Broad and Spring Garden, Wednesday.
Liberty, No. 11, 10th and Filbert, Thursday.	Fulton, No. 34, 10th and South, Thursday.
Bureka, No. 12, 3d and Brown, Tuesday.	Commercial, No. 35, 3d, bel. Lombard, Thursday.
Arcadia, No. 13, 3d and Brown, Saturday.	Amicitia, No. 36, Broad and Spring Garden, Monday.
Union, No. 14, 37th and Market, Monday.	Star of America, No. 37, Broad and Spring Garden, Friday.
America, No. 15, 10th and Chestnut, Monday.	Germantown, No. 38, Chelton av. and Main, Tuesday.
Fame, No. 16, 4th and George, Thursday.	Wm. Penn, No. 39, 6th and Germantown av., Wednesday.
Crystal Fount, No. 17, 9th and Spring Garden, Thursday.	Aurora, No. 40, 7th and Jayne, Wednesday.
Southwark, No. 18, 3d, bel. German, Friday.	Fredonia, No. 41, Coates, ab. 19th, Friday.
Social Friends, No. 19, 3d and Brown, Monday.	Franklin, No. 42, 9th and Spring Garden, Friday.
Nonpareil, No. 20, 3d, bel. German, Saturday.	Harmony, No. 45, Hestonville, Wednesday.
Minerva, No. 21, Norris and Sepviva, Wednesday.	Perseverance, No. 46, Chestnut Hill, Wednesday.
Philadelphia, No. 22, 505 Chestnut St., Monday.	United, No. 47, 2d, bel. German, Wednesday.
Shekinah, No. 23, Norris and Sepviva, Friday.	Integrity, No. 48, 2d and Pine, Monday.

- Hector, No. 49, South, ab. 15th, Monday.
 Palestine, No. 51, South, bel. 16th, Friday.
 Anthracite, No. 52, Richmond, Saturday.
 Malta, No. 53, 3d, bel. Lombard, Wednesday.
 Herman, No. 54, 9th, ab. Callowhill, Monday.
 Kensington, No. 55, Frankford av., op. Master, Saturday.
 Mercantile, No. 57, 13th and Oxford, Friday.
 Amity, No. 60, 2d and Pine, Tuesday.
 Myrtle Wreath, No. 61, 22d, ab. Christian, Saturday.
 Columbia, No. 62, 8th and Spring Garden, Thursday.
 Bridesburg, No. 63, Bridesburg, Thursday.
 Josephus, No. 64, Frankford, Monday.
 Welcome, No. 66, 9th and Spring Garden, Wednesday.
 Samson, No. 67, 6th and Christian, Monday.
 Livingston, No. 69, 37th and Market, Saturday.
 Star of Columbia, No. 70, Broad and Spring Garden, Thursday.
 Germania, No. 71, 2d and Pine, Wednesday.
 Industry, No. 72, Manayunk, Tuesday.
 Cicero, No. 73, Masonic Hall, Manayunk, Monday.
 Guttenburg, No. 74, 3d and Brown, Friday.
 Schiller, No. 94, 3d and Brown, Friday.
 Humboldt, No. 95, Norris and Sepviva, Wednesday.
 Goethe, No. 97, Girard Av., ab. 4th, Wednesday.
 Coppes, No. 100, 505 Chestnut, Tuesday.
 Columbus, No. 110, 3d and Brown, Monday.
 Steuben, No. 113, St. John and Callowhill, Monday.
 Wm. Tell, No. 121, Germantown, Monday.
 Pennsylvania, No. 122, 11th and Catharine, Saturday.
 Fidelity, No. 123, 9th and Spring Garden, Tuesday.
 Adherent, No. 124, Broad and Arch, Wednesday.
 Crusader, No. 125, 3d, bel. Lombard, Monday.
 Cincinnatus, No. 126, 3d and Brown, Thursday.
 Paul, No. 127, 13th and Oxford, Thursday.
 Pythagoras, No. 129, 35th and Hanover, Monday.
 Barbarossa, No. 133, 3d and Brown, Tuesday.
 Schubert, No. 138, 11th and Catharine, Wednesday.
 Shiloh, No. 139, 72d and Darby road, Saturday.
 Monroe, No. 146, Holmesburg, Monday.
 Fairmount, No. 153, Penna. av. and Coates, Thursday.
 Pythias, No. 161, Germantown, Monday.
 Purity, No. 175, 3d and Brown, Thursday.
 Merchants, No. 176, 8th and Spring Garden, Thursday.
 Julius Cæsar, No. 182, 4th, ab. Wood, Friday.
 Lucullus, No. 186, 2d and German, Monday.
 Evening Star, No. 187, Frankford, Thursday.
 United Brothers, No. 188, Franklin and Poplar, Saturday.
 Triumph, No. 192, 505 Chestnut, Wednesday.
 4th of July, No. 196, Moyamensing av., ab. Greenwich, Friday.
 Banneret, No. 205, 10th and Chestnut, Saturday.

GRAND ARMY OF THE REPUBLIC DIRECTORY.

- Post, No. 1, 809 Chestnut, 1st and 3d Thursday.
 Post, No. 2, 12th and Filbert, Thursday.
 Post, No. 5, Kater Hall, Monday.
 Post, No. 6, Town Hall, (Gtn.), Friday.
 Post, No. 7, 132 Allen, 1st Friday.
 Post, No. 8, Brown, near Broad, Tuesday.
 Post, No. 12, Temperance Hall, (Myk.), Monday.
 Post, No. 19, 605 Arch, Monday.
 Post, No. 27, 809 Chestnut, 2d Thursday.
 Post, No. 55, Frankford, Wednesday.
 Post, No. 71, Washington av., near 4th, Wednesday.
 Post, No. 161, 10th and Spring Garden, Friday.
 Post, No. 163, 20th and Callowhill, 3d Monday



HORTICULTURAL HALL.

THE NEW STREET DIRECTORY OF PHILADELPHIA.

Showing the Streets, Avenues, Lanes, Courts, Places, Etc.

EXPLANATION.

The Streets running North and South, across the City, are from 2d to 72d in numerical order. Divided by Market they are called North and South; those above Market being called North, and those below Market South.

The decimal system of numbering the houses being used, 100 is allowed for each square North and South of Market, and West from the Delaware river: thus No. 200 North Third street would be at Race, 200 South Third at Walnut, 200 Walnut at Second, and 300 at Third, and so on. The even numbers are on the South and West sides, and the odd numbers on the North and East sides.

TABLE OF THE NUMBERS OF THE MAIN STREETS RUNNING EAST AND WEST.

North of Market.

100 Arch.	2100 Diamond.	4000 Luzerne.
200 Race.	2200 Susquehanna.	4100 Roxborough.
300 Vine.	2300 Dauphin.	4200 Juniata.
400 Callowhill.	2400 York.	4300 Bristol.
500 Noble.	2500 Cumberland.	4400 Cayuga.
600 Green.	2600 Huntingdon.	4500 Wingohocking.
700 Coates.	2700 Lehigh Av.	4600 Courtland.
800 Brown.	2800 Somerset.	4700 Wyansing.
900 Poplar.	2900 Cambria.	4800 Wyoming.
1000 Otter.	3000 Indiana.	4900 Loudon.
1100 George.	3100 Clearfield.	5000 Rockland.
1200 Girard Av.	3200 Allegheny.	5100 Runcomb.
1300 Thompson.	3300 Westmoreland	5200 Lindley.
1400 Master.	3400 Ontario.	5300 Wi-teria.
1500 Jefferson.	3500 Tioga.	5400 Fisher.
1600 Oxford.	3600 Venango	5500 Somerville.
1700 Columbia Av.	3700 Erie.	5600 Clarkson.
1800 Montgomery.	3800 Butler.	5700 Olney.
1900 Berks.	3900 Pike.	5800 Chew.
2000 Norris.		

South of Market.

100 Chestnut.	1600 Tasker.	3100 Packer.
200 Walnut.	1700 Morris.	3200 Curtin.
300 Spruce.	1800 Moore.	3300 Geary.
400 Pine.	1900 Mifflin.	3400 34th Av.
500 Lombard.	2000 McKean.	3500 35th Av.
600 South.	2100 Snyder.	3600 36th Av.
700 Bainbridge.	2200 Jackson.	3700 37th Av.
800 Catherine.	2300 Wolf.	3800 38th Av.
900 Christian.	2400 Ritner.	3900 39th Av.
1000 Carpenter.	2500 Porter.	4000 40th Av.
1100 Washington Av.	2600 Shunk.	4100 41st Av.
1200 Federal.	2700 O'egon.	4200 42d Av.
1300 Wharton.	2800 Johnston.	4300 43d Av.
1400 Reed.	2900 Bigler.	4400 44th Av.
1500 Dickerson.	3000 Pollock.	4500 45th Av.

NEW STREET DIRECTORY.

ABBREVIATIONS.

ab.	Above, North or West of	c.	Corner	N.	North
al.	Alley	cr.	Creek	pk.	Park
av.	Avenue	ct.	Court	pl.	Place
bel.	Below, East or South of	E.	East	rd.	Road
bet.	Between	Fkd.	Frankford	S.	South
Bdg.	Bridesburg	fr.	From	sqr.	Square
		Gtn.	Germantown	W.	West
		Myk.	Manayunk	W. P.	West Philadelphia

A., W. fr. 22d, ab. Thompson
Abbott's ct., N. fr. Fitzwater, ab. 5th
Abel pl., N. fr. Lemon, ab. 10th
Aberdeen, S. fr. Spruce, ab. 2d
Academy, W. fr. 10th to 11th, ab. Arch
Accomac pl., S. fr. Wildey, ab. 3d
Acorn al., fr. Locust to Spruce, ab. 8th
Adair av., E. fr. 13th, ab. Hamilton
Adams, W. fr. Commerce to Kensington av., ab. York
Adams, fr. Walnut la. to Johnson la., (Gtn.)
Addison, W. fr. 17th to 19th, ab. Lombard
Adelphi, W. fr. 5th to 6th, bel. Walnut
Adrain, N. fr. Otter to Master, bel. Front
Afton, W. fr. 16th, bel. Washington av.
Agnes, S. fr. Christian, ab. 10th
Airy, N. fr. Thompson, ab. 13th
Alaska, W. fr. Passyunk av., bel. South
Albigen ct., S. fr. Willow, ab. 7th
Albert, W. fr. 12th to 13th, bel. Carpenter
Alberto av., S. fr. Palmer, ab. 12th
Albion, S. fr. Pine, ab. 21st
Alblon, N. fr. Cherry, ab. 21st
Albion, S. fr. Sansom to Spruce, ab. 21st
Alder, S. fr. Poplar to Montgomery av., ab. 10th
Alexander, S. fr. Fitzwater, ab. 6th

Alford, E. fr. 6th, bel. Pine
Alice ct., N. fr. Sansom, ab. 10th
Allegheny av., W. fr. Delaware av. to the pk., ab. Clearfield
Allen, S. W. fr. Mary to 41st, (W. P.)
Allen, N. fr. Frankford av. to Palmer, ab. Beach
Allen, W. fr. Frankford av. to Leiper, (Fkd.)
Allen la., W. fr. Germantown av., (Gtn.)
Allen's ct., N. fr. Bainbridge, ab. 7th
Allen's ct., N. fr. Minster, ab. 6th
Allison pl., W. fr. Front, ab. Arch
Almendo, N. fr. Cumberland, ab. 10th
Almira pl., W. fr. Front, ab. Coates
Almond, E. fr. 2d to Delaware av., bel. Bainbridge
Almont pl., E. fr. Cadwalader, ab. Jefferson
Alroy, W. fr. Ridge av., ab. 13th
Alter, W. fr. 20th, bel. Washington av.
Alton ct., S. fr. Richard, ab. 16th
Amanda pl., N. fr. Pearl, ab. 23d
Amber, N. E. fr. Front and Norris to Allegheny av.
Ambler's ct., N. fr. Heath, ab. 13th
Amboy, N. fr. Jefferson, ab. 13th
America, N. fr. Master to York, ab. 2d
American pl., E. fr. 4th, ab. Race
Amity, N. fr. Stiles, ab. 14th
Amos pl., E. fr. Randolph, ab. Jefferson

NEW STREET DIRECTORY.


- Anandale pl.**, E. fr. 9th, ab. Coates
- Address**, N. fr. Mount Vernon to Melon, ab. 12th
- Angler**, N. fr. Race to Powelton av., (W. P.)
- Anita**, W. fr. 10th, bel. Washington av.
- Ann**, W. fr. Delaware av. to Frankford av., ab. William
- Ann**, W. fr. 17th to 20th, bel. Locust
- Ann pl.**, E. fr. Wheat, bel. Wharton
- Annapolis**, S. fr. South to Bainbridge, bel. 2d
- Anthony**, S. fr. Dickerson, ab. 7th
- Anthracite**, W. fr. Richmond to West, ab. Huntingdon
- Antoinette**, S. fr. Haverford to Market, bel. 41st
- Apple**, W. fr. Wheat, bel. Wharton
- Apple**, S. fr. Lancaster av., (Hestonville)
- Apple**, W. fr. Cedar, (Myk.)
- Appletree al.**, W. fr. 4th, ab. Arch
- Arabella**, S. fr. Washington av., ab. 5th
- Aramingo**, E. fr. Frankford av. to Commerce, bel. Cumberland
- Aramingo**, E. fr. Frankford av. to Paul, (Fkd.)
- Arch**, fr. Delaware av. to Schuylkill river, ab. Market
- Arch av.**, E. fr. Dillwyn, ab. Noble
- Archbold pl.**, S. fr. Race, ab. 13th
- Arizona**, W. fr. 12th to Dean, ab. Spruce
- Armand pl.**, W. fr. Marshall, ab. Coates
- Armat**, E. fr. Germantown av., ab. Mill
- Armstrong ct.**, N. fr. Prune, ab. 4th
- Armstrong ct.**, S. fr. Catherine, ab. 12th
- Arrison**, W. fr. 15th, bel. Chestnut
- Arrott**, W. fr. Frankford av. to Leiper, (Fkd.)
- Artisan**, N. fr. Norris to Ball, bel. Richmond
- Ash**, W. fr. Richmond to Frankford cr.
- Ashburton**, W. fr. 23d to 25th, bel. Pine
- Ashbury**, S. fr. South, ab. 5th
- Ashhurst**, S. fr. Market, ab. 2d
- Ashland**, N. fr. Wharton, ab. 10th
- Ashmead**, S. fr. Clinton, (Gtn.)
- Ashton pl.**, E. fr. 23d, ab. Race
- Aspen**, W. fr. Pennsylvania R. R., (W. P.)
- Aspen**, S. fr. Sansom to Spruce, ab. 21st
- Aspen St. pl.**, E. fr. Albion, bel. Pine
- Astor pl.**, N. fr. Front, ab. Brown
- Asylum**, W. fr. Broad to 15th, bel. Spruce
- Asylum av.**, S. fr. Spruce, bel. 15th
- Asylum rd.**, N. fr. Adams to Crescentville, (Fkd.)
- Atherton**, S. fr. Marriott, ab. 5th
- Atkinson ct.**, N. fr. Lombard, ab. 5th
- Atlantic**, W. fr. 17th to 23d, bel. Erie
- Atlee pl.**, W. fr. Sutherland, bel. Queen
- Atmore**, W. fr. 13th, ab. Brown
- Atwood pl.**, S. fr. Hamilton, ab. 10th
- Auburn**, W. fr. 8th, bel. Carpenter
- Audubon pl.**, W. fr. 4th, ab. Market
- Augusta pl.**, W. fr. Front, ab. Race
- Aurora**, W. fr. 9th, ab. Spruce
- Austin**, S. fr. Federal, ab. 10th
- Austin pl.**, E. fr. St. John, ab. Brown
- Autumn**, S. fr. Barker, ab. 19th
- Avenue C**, E. fr. New Market, ab. Vine
- Avon pl.**, E. fr. 13th, ab. Callowhill
- Award's ct.**, W. fr. Dugan, bel. Spruce
- Azalia**, E. fr. 15th, ab. Race
- Bache ct.**, N. fr. Race, ab. 14th
- Baden**, S. fr. Alaska to Bainbridge, ab. 7th
- Bailey's ct.**, N. fr. John, bel. 2d
- Bailey's ct.**, W. fr. Mascher, ab. Girard av.
- Bainbridge**, W. fr. Delaware av., bel. South
- Baird's av.**, N. fr. Brown, ab. 13th
- Baker's ct.**, E. fr. Alder, ab. Poplar
- Baker's ct.**, N. fr. Palmer, ab. 9th
- Baker**, W. fr. Spafford to 8th, bel. Bainbridge
- Baker**, E. fr. Germantown av., (Gtn.)
- Baker**, E. fr. Green Lane, (Myk.)
- Balch**, N. fr. New to Vine, ab. 2d
- Baldwin pl.**, E. fr. York, ab. Buttonwood

NEW STREET DIRECTORY.

- Ball**, fr. Richmond to Beach
Ballenger av., S. fr. Race, ab. 10th
Ball's ct., W. fr. Front, ab. Poplar
Balsam pl., E. fr. 5th, bel. Bainbridge
Balston pl., N. fr. Concord, ab. 2d
Baltic pl., N. fr. Catharine, ab. 2d
Baltimore av., W. fr. Darby Passenger Railway to 41st, (W. P.)
Banana, E. fr. Carlisle to 15th, ab. Girard av.
Bangor, W. fr. Lloyd, bel. Bainbridge
Bank, S. fr. Market to Chestnut, bel. 3d
Bankson, N. fr. Wallace to Mellon, ab. 13th
Barbary pl., E. fr. Vaughan, bel. Walnut
Barber's row, N. fr. Mellon, ab. 11th
Barclay, W. fr. 6th to 8th, bel. Spruce
Barclay, W. fr. Broad, bel. Coates
Baring, W. fr. State to 42d, (W. P.)
Barker, W. fr. 16th, bel. Market
Barker's ct., W. fr. Crease to Sacramento av., bel. Wildey
Barley, W. fr. 10th, bel. Pine
Barlow pl., N. fr. Baker, ab. 7th
Barlow, S. fr. Wharton, bel. 5th
Barnes' pl., E. fr. Charlotte, bel. Girard av.
Barnet, W. fr. 8th to Miller, bel. Washington av.
Barnewell, fr. Pine to South, ab. 25th
Barney av., N. fr. Shamokin, ab. 22d
Barnhurst pl., N. fr. Francis, ab. 18th
Barron, S. fr. Gaskill, ab. 2d
Barrow, S. fr. South to Bainbridge, ab. 3d
Bartholomew ct., W. fr. 5th, bel. Christian
Barton, N. fr. Wallace, ab. 10th
Bascom pl., N. fr. Barley, ab. 10th
Bastion pl., S. fr. German, ab. 4th
Bath, N. fr. William, ab. 12th
Baursach's ct., W. fr. Front to Hope, ab. Thompson
Baxter pl., E. fr. Marshall, ab. Coates
Bay, W. fr. 6th, bel. Spruce
Bayard, W. fr. 7th, bel. Wharton
Baynon pl., W. fr. Marshall, ab. Poplar
Baytree pl., S. fr. Pine, ab. 6th
Beach, along the Schuylkill, fr. Market to Bainbridge
Beach, N. fr. Willow, bel. Front
Beale pl., N. fr. St. Joseph's av., ab. 17th
Bean pl., N. fr. Race, ab. 2d
Beard ct., W. fr. 5th, ab. Jefferson
Beaumont pl., N. fr. Peg, bel. 2d
Beaver, W. fr. 2d to 4th, ab. Poplar
Beck, E. fr. Front to Swanson, bel. Catharine
Beck pl., W. fr. Front to Sutherland, bel. Catharine
Beckel av., W. fr. Linden, bel. Green
Becker pl., W. fr. St. John, ab. Vine
Becket, W. fr. 16th, bel. Coates
Becket's ct., W. fr. Front, bel. Christian
Beckett, W. fr. Hamilton Terrace, bel. Pine
Beckman's ct., E. fr. St. John, ab. Coates
Beck's pl., S. fr. Christian, ab. 2d
Beckwith, N. fr. Catharine to Bainbridge, ab. 11th
Beckman pl., N. fr. Green, ab. 4th
Bedloe pl., N. fr. Carlton, ab. 13th
Beeler's ct. E. fr. Charlotte, ab. Brown
Belair, W. fr. Mechanic to Grape, (Myk.)
Belden's row, N. fr. Shellbark, ab. 13th
Belfast pl., N. fr. Beck, ab. Swanson
Belgrade, N. E. fr. Frankford av. to Allegheny av., ab. Almond
Belgrade pl., N. fr. Columbia av., ab. 11th
Belinda pl., N. fr. Alaska, ab. 7th
Bell, N. and S. fr. 4016 Powelton av., (W. P.)
Bell's ct., S. fr. Ohio, ab. 11th
Bellevue, N. fr. Francis, ab. 17th
Belmont av., N. fr. Marion av., (W. P.)
Belrose, N. fr. Willow to Noble, ab. 2d
Benedict pl., W. fr. Hamilton, ab. 10th
Benezet, E. fr. 11th, ab. Market
Benfer's ct., E. fr. St. John, ab. Beaver
Bennett, W. fr. 7th to 8th, bel. Chestnut
Bennett ct., N. fr. Cherry, ab. 3d

NEW STREET DIRECTORY.

- Benneville pl.**, W. fr. Lisle, bel. Bainbridge
Bentley's ct., E. fr. 4th, ab. Brown
Benton, S. fr. Market, ab. 15th
Berks, W. fr. Front to the Park, ab. Montgomery av.
Berlin, S. fr. Gaskill to South, ab. 4th
Bernard's ct., W. fr. 2d, bel. German
Berry pl., S. fr. Locust, ab. 9th
Berry's av., W. fr. Germantown av. to Charlotte, ab. Thompson
Bertrand pl., W. fr. Cadwalader, ab. 12th
Bevan's av., N. fr. Washington av., bel. 3d
Bevin, S. W. fr. Reading av.
Bickam's ct., W. fr. Front, bel. South
Bickley's al., E. fr. 6th, bel. Market
Biddle, E. fr. 25th, bel. Spring Garden
Bilgen, N. fr. Oxford, ab. 7th
Binder's ct., S. fr. Poplar, ab. 9th
Bingham's ct., N. fr. Spruce, ab. 3d
Birch, S. fr. Fitzwater to Catharine, ab. 15th
Birch, N. W. fr. Salmon, bel. Ann
Birch pl., W. fr. 8th, ab. Arch
Bishop, W. fr. head of Beach to Richmond
Bissell pl., W. fr. Bedell pl., ab. Cherry
Black Horse al., E. fr. 2d, bel. Market
Blackstone, S. fr. Pine, ab. 14th
Bladen ct., N. fr. Elfreth, bel. 2d
Blair, S. fr. Trenton railroad, ab. Frankford av.
Blake pl., E. fr. Lawrence, ab. Brown
Blake's ct., S. fr. South, ab. 8th
Bledisloe pl., W. fr. Marshall, ab. Poplar
Blight, N. fr. Lombard to Budd, ab. 13th
Blim's ct., W. fr. 4th, ab. Brown
Block pl., W. fr. Richmond, bel. Montgomery av.
Blockley av., N. fr. Market to Haverford rd., (W. P.)
Blodgett, N. fr. Centre to Warren, ab. 37th
Blunston av., W. fr. 19th, bel. Market
Bodine, N. fr. Jefferson to Diamond, ab. 2d
Bohemia pl., E. fr. 4th, bel. German
Bolivar pl., W. fr. 2d, ab. Vine
Bolivia pl., E. fr. 11th, ab. Race
Bolton, Ridge av., ab. Jefferson, to 23d
Bonner pl., N. fr. Laurel, bel. 2d
Boone, W. fr. Lancaster to Wheat, bel. Reed
Bordon, W. fr. Moyamensing av. to 5th, below Wharton
Bosler, E. fr. 11th to Castle st. ct., above Race
Boudinot, N. fr. Market to Elm, ab. 39th
Bouvier al., N. fr. Walnut to Gothic, ab. Front
Bowen pl., W. fr. 17th, bel. Christian
Bower, E. fr. Trenton av., bel. Norris
Bower pl., E. fr. Rachel to 2d, ab. Brown
Bowery, fr. Graver's Lane to Chestnut Hill
Bowery pl., W. fr. Dugan, bel. Spruce
Bowery pl., W. fr. Cantoa, ab. Callowhill
Bowman, E. fr. Germantown av. and Chestnut Hill Railroad
Bowser, W. fr. Mulberry to Hedge, (Fkd.)
Boyd's av., N. fr. Morgan to Vine, ab. 10th
Boyer pl., E. fr. 10th, bel. Market
Boyle ct., N. fr. Filbert, ab. 6th
Braceland's ct., W. fr. Front, bel. Christian
Braddock, N. fr. Huntingdon to Lehigh av., ab. Frankford av.
Bradford, S. fr. Spruce to Pine, ab. 16th
Bradford av., N. fr. St. Mary to Cullen, ab. 7th
Bramble pl., E. fr. Passynnk av., bel. German
Branch, E. fr. 4th to 3d, ab. Race
Brandywine, W. fr. 13th, ab. Spring Garden
Brannen al., S. fr. Vine to Race, ab. 5th
Bread, S. fr. Race to Arch, ab. 2d
Breese, W. fr. Prosperous al.
Brewery pl., W. fr. Juniper, bel. Bainbridge
Bride pl., N. fr. Hamilton, ab. 12th
Bridge, S. E. fr. Frankford av. to Water, (Fkd.)
Bridge, W. fr. Wire Bridge to 42d, (W. P.)



COLUMBIA BRIDGE OVER THE SCHUYLKILL.

NEW STREET DIRECTORY.

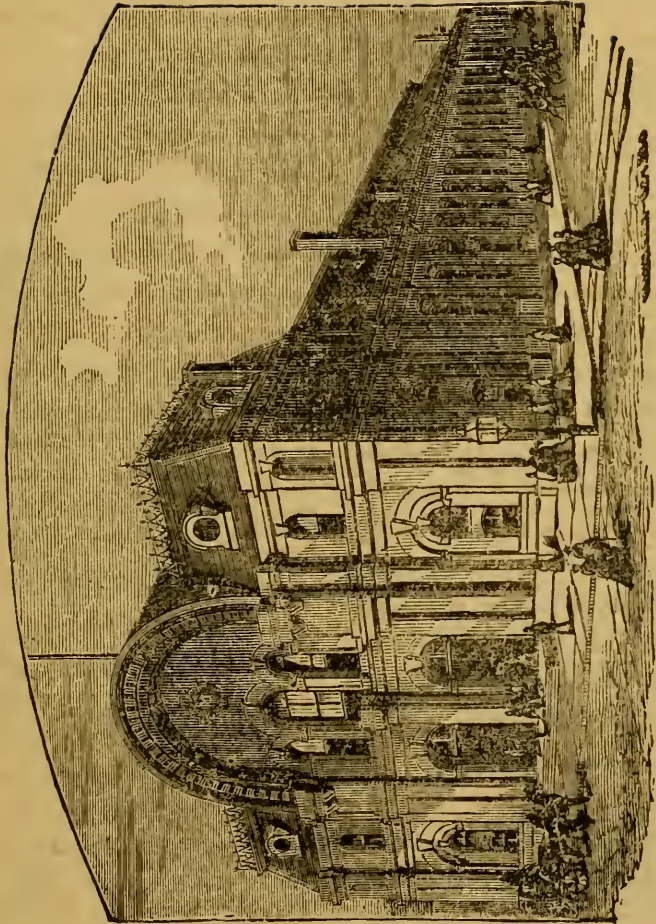
- Brier pl.**, S. fr. Locust to Spruce, ab. 10th
- Brighton**, W. fr. Broad to 15th, bel. Walnut
- Brilling's ct.**, N. fr. Union, ab. 2d
- Bringham**, E. fr. 4659 German-town av. to G. & C. H. R. R., (Gtn.)
- Brinkley pl.**, S. fr. Cherry, ab. 6th
- Brinton**, E. fr. 13th to 12th, bel. Bainbridge
- Brinton**, S. fr. Oxford to Master, ab. 4th
- Bristol av.**, E. fr. Front, ab. Laurel
- Bristol pl.**, E. fr. Guilford, bel. South
- Bristow pl.**, E. fr. New Market to Tamerind, ab. Green
- Broad, or 14th**, bet. 13th and 15th, running N. and S.
- Broad**, N. fr. Junction of Levering and Manayunk av., (Roxborough)
- Brodie pl.**, E. fr. St. John, ab. Poplar
- Brogan**, W. fr. Raspberry to Vandever, bel. Locust
- Bromley pl.**, S. fr. Brown to Buttonwood, ab. 2d
- Brooklyn**, N. fr. Haverford rd. to Lancaster av., (W. P.)
- Brook's ct.**, N. fr. Alaska, ab. 16th
- Brown**, N. fr. Bockius to Ash, (Bdg.)
- Brown**, W. fr. Beach to Pennsylvania av., ab. Coates
- Brown's ct.**, N. fr. Helmuth, ab. 16th
- Brown's ct.**, N. fr. Monroe, ab. 4th
- Brown's ct.**, W. fr. Perkiomeu
- Brown's ct.**, N. fr. St. Mary, ab. 7th
- Brown's ct.**, S. fr. South, ab. 7th
- Brunswick pl.**, N. fr. Stanley, ab. 3d
- Brussel's pl.**, E. fr. Chatham to 5th, bel. Green
- Buchanan pl.**, E. fr. 23d, bel. Spring Garden
- Buck rd.**, S. E. fr. Federal, near U. S. Arsenal, Gray's Ferry rd.
- Buckingham pl.**, S. fr. Poplar, ab. 2d
- Buckley**, W. fr. 5th to 6th, bel. Spruce
- Bucknell**, S. fr. Brown to Hare, ab. 23d
- Buck's ct.**, N. fr. Catharine, ab. 8th
- Buck's ct.**, W. fr. 11th, bel. Spruce
- Budd**, N. and S. fr. Bridge, E. of 41st, (W. P.)
- Budd**, W. fr. 12th to Broad, bel. Spruce
- Buddin's ct.**, N. fr. Buddin's al., ab. 12th
- Buddin's al.**, W. fr. 12th to Juniper, ab. Arch
- Bullah**, S. fr. Tasker, ab. 7th
- Buist's ct.**, S. fr. Fitzwater, ab. 12th
- Bummersheim ct.**, W. fr. 8th, ab. Columbia av.
- Bunting av.**, fr. Marston, ab. Cherry
- Bunyan pl.**, E. fr. Lancaster, bel. Wharton
- Burbank pl.**, E. fr. Vincent, ab. 5th
- Burchell's ct.**, E. fr. 3d, bel. Catharine
- Burd**, N. fr. Queen to Catharine, bel. 2d
- Burgundy pl.**, W. fr. 8th, ab. Vine
- Burlington pl.**, N. fr. German, ab. 2d
- Burnett**, S. fr. Christian to Carpenter, ab. 25th
- Burns**, N. fr. Brown to Parrish, ab. 14th
- Burrow's ct.**, S. fr. Minster, ab. 7th
- Burr's av.**, N. fr. Wood, ab. 14th
- Burton**, W. fr. 15th to 18th, ab. South
- Burwick pl.**, E. fr. New Market, ab. Coates
- Butcher**, W. fr. Rose, bel. Market
- Butler av.**, E. fr. Juniper, bel. Spruce
- Butler ct.**, S. fr. Sansoni, ab. 10th
- Buttonwood**, W. fr. 2d to 20th, bel. Spring Garden
- Butz av.**, N. fr. Noble, ab. 2d
- Butz row**, E. fr. St. John, ab. Noble
- Byron pl.**, E. fr. Germantown av., ab. 3d
- Cabin**, N. fr. Pennsylvania av., ab. 19th
- Cabot**, W. fr. 15th to 19th, ab. Girard av.
- Cabot**, N. E. fr. Anthracite to Lehigh av.
- Cadbury av.**, N. fr. Jefferson to Columbia av., ab. 13th
- Cadwalader**, N. W. fr. Girard av. to Montgomery av., near Germantown av.
- Cadwalader ct.**, S. fr. Fitzwater to Catharine, ab. 14th
- Cahawba pl.**, W. fr. 12th, bel. Pine

NEW STREET DIRECTORY.

- Cahill pl.**, W. fr. Front, bel. Noble
Caldwell, E. fr. 24th to Cope, bel. Walnut
Caledonia av., N. fr. Filbert, ab. 10th
California pl., N. fr. Rodman, ab. 11th
Callowhill, W. fr. Delaware river to the Park, ab. Vine
Calvert pl., S. fr. Vesey, ab. 17th
Calvin pl., E. fr. 7th, ab. Brown
Camac, N. fr. Master to Norris, ab. 12th
Camac, W. fr. Germantown av. to Lawrence, ab. Oxford
Cambria, W. fr. Cedar to the Park, ab. Somerset
Cambridge, W. fr. Carlisle to Corinthian av., ab. Poplar
Cameron, W. fr. Francis, ab. Brown
Cameron pl., W. fr. 4th, ab. Master
Camilla, E. fr. 12th, bel. Carpenter
Camp pl., S. fr. Brown, ab. 4th
Campbell, S. W. fr. Fitzwater, ab. 5th, to 6th bel. Fitzwater
Canal, W. fr. Frankford av., ab. Laurel to St. John, thence to Thompsonson
Canal, W. fr. Moyamensing av. to 5th, ab. Mifflin
Canby, W. fr. 12th to 13th, bel. Walnut
Candia pl., S. fr. Coates, ab. 5th
Cady row, E. fr. 24th, bel. Chestnut
Cannon pl., fr. Willow, ab. Canton
Cantman pl., W. fr. 11th, ab. Meloh
Canton, N. fr. Callowhill to Buttonwood, ab. 9th
Cantrell, W. fr. 9th to 10th, bel. Mifflin
Cantrell ct., W. fr 2d, bel. Carpenter
Cantwell pl., S. fr. Cherry, ab. 3d
Capewell, W. fr. Belgrade to Gaul, ab. Otis
Capital, N. fr. Coates to Parrish, ab. 20th
Carath pl., S. fr. Wharton to Borden, ab. 4th
Carberry ct., S. fr. Catharine, ab. 4th
Carbon, N. fr. Bainbridge to South, ab. 10th
Carbon ct., N. fr. Marriott, ab. 5th
Carlisle, N. fr. Brown to Columbia av., ab. Broad
Carney av., E. fr. Juniper, bel. Walnut
Carolina pl., S. fr. Barley, ab. 10th
Caroline, N. fr. Wharton to McIlwain, ab. 4th
Carpenter, W. fr. Front to 26th, bel. Christian
Carpenter, W. fr. 5552 Germantown av., (Gtn.)
Carpenter's ct., S. fr. Chestnut, ab. 3d
Carpenter's la., W. fr. 5464 Germantown av., (Gtn.)
Carroll pl., Front, ab. Adrain
Carroll ct., S. fr. Lombard, ab. 15th
Carr's ct., S. fr. Catharine, ab. 8th
Carsell av., E. fr. Broad, bel. Brown
Carters, W. fr. 2d to 3d, bel. Chestnut
Carver, W. fr. 15th to 18th, bel. Lombard
Cascon pl., W. fr. New Market, ab. Vine
Caseltine av., S. fr. Wood to Reeves, ab. 20th
Casper av., S. fr. Jones, ab. 17th
Cass, W. fr. 12th to 13th, bel. Thompsonson
Cassady's ct., N. fr. Marriott, ab. 8th
Cassion pl., N. fr. Columbia av., bel. Franklin
Castle St. ct., S. fr. Sergeant, ab. 10th
Castner av., N. fr. Orchard, ab. Calvert
Castor rd., N. fr. Oxford rd., (Fkd.)
Catawba pl., N. fr. German, ab. 2d
Catharine, W. fr. Delaware to 22d, ab. Christian
Cathcart ct., N. fr. Lombard, ab. 11th
Cathedral av., W. fr. Lancaster av., (W. P.)
Cattell av., N. fr. Pearl, bel. 20th
Cedar, N. fr. Berks to Frankford av., bel. the Canal
Cedar, N. fr. 4141 Main to Apple, (Myk.)
Celeste, W. fr. 2d to 3d, bel. Moore
Central pl., W. fr. 5th, ab. Race
Centre, E. fr. 4955 Germantown av., (Gtn.)
Centre, N. fr. 4547 Main to Hamilton, (Myk.)
Ceruse, S. fr. Stone to Lombard, ab. 15th
Chadwick pl., W. fr. 4th, ab. Brown

NEW STREET DIRECTORY.

- Chambers' av.**, S. fr. Callowhill to Carlton, ab. 20th
Champion pl., E. fr. Duntun, ab. Otter
Chance pl., E. fr. New Market, ab. Vine
Chancellor, W. fr. 16th to 18th, bel. Walnut
Chancery lane, S. fr. Arch to Comb's al., bel. 2d
Chandler's ct., N. fr. Palmer to Montgomery av., ab. 10th
Chant, E. fr. 10th to College pl., bel. Market
Chapman, E. fr. Front to Swanson, bel. Mead
Charles, S. fr. South to Monroe, ab. 4th
Charles, S. fr. Washington to Federal, ab. 6th
Charles pl., E. fr. Rugan, ab. Callowhill
Charlotte, N. fr. Brown to Master, ab. 3d
Charter, E. fr. Amber to Trenton, ab. Dauphin
Chartner, E. fr. 24th, bel. Callowhill
Chatham, N. fr. Buttonwood to Green, ab. 5th
Chatham, N. fr. Reading av. to Westmoreland, bel. Cedar
Chelton av., E. fr. Wissahickon av., ab. School, (Gtn.)
Cherry, W. fr. 3d to Schuylkill, ab. Arch
Cherry, S. fr. Harrison to Meadow, (Fkd.)
Chester, N. fr. Race to Vine, ab. 8th
Chestnut, W. fr. Delaware river to county line, ab. Walnut
Chestnut, E. fr. Germantown av., (Gtn.)
Chestnut, N. fr. Main, (Mnk.)
Chestnut, W. fr. Centre, (Mnk.)
Chew, N. fr. township line to Germantown av., (Gtn.)
China, W. fr. Front, bel. Carpenter
China, S. fr. Green to Buttonwood, ab. 4th
Chippewa, S. fr. Lombard to South, ab. 26th
Cholladay's ct., S. fr. Sheaff's al., ab. 11th
Christian, W. fr. Delaware av. to county line, bel. Catharine
Christy pl., E. fr. St. John, ab. Poplar
Church, W. fr. Front to 3d, ab. Market
Church, S. fr. Fitzwater to Catharine, ab. 13th
Church, W. fr. 37th to 42d, bel. Locust, (W. P.)
Church, N. fr. Chestnut, ab. Centre, (Mnk.)
Church, fr. 4333 Frankford to Tacony, (Fkd.)
Church, fr. Garden to Frankford creek
Church av., S. fr. Watts to Lombard, ab. 19th
Church lane, E. fr. 5477 Germantown av., (Gtn.)
Church lane, E. fr. Germantown av. to Goodman
Church pl., S. fr. Lombard, ab. 11th
Citron, W. fr. 11th to 13th, ab. Wallace
Claffin's ct., N. fr. Heath, ab. 13th
Claghorn pl., Front, ab. Poplar
Clairborn, S. fr. Ball to Plum
Clapier, W. fr. Morris to township line rd., (Gtn.)
Clare, S. W. fr. Carpenter to 6th, ab. 5th
Clarion, E. fr. Logan, bel. Haverford av., (W. P.)
Clarion, S. fr. Federal to Wharton, ab. 13th
Clark, W. fr. 1024 S. Third to 4th
Clark's av., S. fr. Buttonwood, ab. 4th
Clarkson pl., W. fr. Linden, bel. Green
Clawge's ct., N. fr. Mulberry al., ab. 5th
Clay, W. fr. 11th to Ridge av., ab. Green
Clayton, N. fr. Cherry to Race, ab. 20.h
Clayton, E. fr. 23d to 22d, ab. Coates
Clearfield, W. fr. Delaware av. to the Park, bel. Allegheny av.
Clematis av., S. fr. Christian, ab. Front
Clement, S. fr. Carpenter to Washington av., ab. 16th
Clemmon's al., N. fr. Mark's lane to Race, ab. 11th
Cleveden, E. fr. Germantown av. to Morton, (Gtn.)
Cliff pl., S. fr. Race, ab. 14th
Clifford al., W. fr. Delaware av. to Front, ab. Market
Clifton, S. fr. South to Bainbridge, ab. 10th
Clinton, N. fr. McFarran to Barr



MERCANTILE LIBRARY.

NEW STREET DIRECTORY.

- Clinton**, W. fr. 9th to 11th, bel. Spruce
- Clinton av.**, N. fr. Pearl, ab. 19th
- Clinton av.**, N. fr. Fisher's lane to Binghamst, (Gtn.)
- Clinton ct.**, E. fr. Franklin, ab. Noble
- Clover**, fr. 12th to 13th, bel. Market
- Clyde al.**, N. fr. Cherry to Race, ab. 5th
- Clymer**, W. fr. 6th, below Fitzwater
- Coates**, fr. Delaware river to the Park, ab. Green
- Cobb**, S. fr. Catharine to Queen, ab. 4th
- Coburn**, N. fr. South to Gaskill, ab. 2d
- Coffin's ct.**, E. fr. 2d, ab. Race
- Cohen pl.**, W. fr. Front, bel. Catharine
- Coke pl.**, N. fr. Carpenter, ab. 4th
- Colchester**, E. fr. Charlotte, ab. Brown
- Colebrook pl.**, W. fr. Front, bel. Bainbridge
- College av.**, around Girard College
- Columbia av.**, W. fr. Delaware river to the Park, ab. Oxford
- Columbia ct.**, N. fr. Landreth, bel. 13th
- Columbia row**, N. fr. 24th, ab. Morris
- Comber's ct.**, S. fr. Linton, ab. 2Jth
- Commerce**, W. fr. 4th to 7th, ab. Market
- Commerce**, N. W. fr. York along the canal to Cedar, bel. Lehigh
- Comptroller**, N. fr. Union to Spruce, ab. 2d
- Conard's ct.**, N. fr. Becket, ab. 16th
- Concord**, W. fr. 2d to 3d, bel. German
- Concord pl.**, N. fr. Concord, bel. 3d
- Concordia av.**, N. fr. 229 Concord, ab. 2d
- Conestoga pl.**, E. fr. Cadwalader, ab. Master
- Congress**, E. fr. 2d to Front, bel. Bainbridge
- Conlin's ct.**, N. fr. Heath, ab. 13th
- Connelly ct.**, S. fr. Christian, ab. 5th
- Conrow ct.**, rear 105 Chenango
- Conway ct.**, E. fr. New Market, ab. Vine
- Coombes**, W. fr. Front to Chancery lane, ab. Market
- Cooper**, W. fr. Dickerson's al., ab. 20th
- Cope**, E. fr. Oxford, bel. Allegheny av.
- Cope**, S. fr. Letitia to Locust, ab. 23d
- Cope's al.**, W. fr. Delaware av. to Water, bel. Chestnut
- Cordova pl.**, E. fr. Barron to Coburn, ab. South
- Corinthian av.**, N. fr. Coates to College av., ab. 20th
- Corn**, S. fr. Marion to Reed, bel. Jefferson av.
- Corwin pl.**, W. fr. Front, ab. Vine
- Cottage row**, W. fr. Penn, (Gtn.)
- Cottage**, W. fr. Front to Jefferson av., bel. Bainbridge
- Cottingham pl.**, N. fr. Federal, ab. 5th
- Cotton**, N. E. fr. Main to Belair, (Myk.)
- Coulter**, W. fr. 4736 Germantown av., (Gtn.)
- Court al.**, N. fr. Beach to Brown, ab. 7th
- Courtland av.**, W. fr. New Market, ab. Vine
- Cove pl.**, N. fr. St. Mary, ab. 6th
- Cowley**, W. fr. 13th to Judiper, ab. Race
- Cowper**, fr. Hight's ct. to Linden
- Cowperthwait av.**, E. fr. New Market, ab. Vine
- Cowslip**, W. fr. 15th to 16th, ab. Race
- Cox's ct.**, N. fr. Ohio, ab. 11th
- Cox**, S. W. fr. 17th to 18th, bel. Spruce
- Cozzen's av.**, W. fr. New Market to Rachel, ab. Poplar
- Craig's av.**, N. fr. Shackamaxou, ab. 12th
- Craig's ct.**, N. fr. Filbert, ab. 6th
- Craig's pl.**, E. fr. Raspberry, bel. Walnut
- Crammer pl.**, W. fr. 3d, ab. Poplar
- Crammond**, Lancaster av. to Darby rd., (W. P.)
- Crane**, S. E. fr. 40th to Baring, N. Lancaster av., (W. P.)
- Crane's ct.**, S. fr. Mead, bel. 2d
- Cranson's ct.**, N. fr. Marriott, ab. 8th
- Craven**, W. fr. Front, ab. Race
- Crawford's ct.**, W. fr. Front, ab. Noble
- Crease**, N. fr. Richmond to Frankford av., ab. Shackamaxou

NEW STREET DIRECTORY.

- Cresheim rd.**, fr. Carpenter to Cresheim ct., (Gtn.)
Cresson, W. fr. 5th to Nicholson, ab. Arch
Cresson, W. fr. 118 Green lane, (Myk.)
Crockett's ct., W. fr. 5th, bel. Market
Crooked pl., E. fr. Water to Delaware av., bel. Market
Crooked pl., E. fr. New Market to Everett pl., ab. Callowhill
Croskey, N. fr. Columbia av., ab. 22d
Cross, W. fr. 8th to Passyunk av., bel. Dickerson
Cross al., N. fr. St. Mary to Cullen, ab. 7th
Cross al., N. fr. Buttonwood to Green, ab. 4th
Crown, N. fr. Race to York av., ab. 4th
Crown pl., W. fr. Front, ab. Vine
Crowson, N. fr. Church lane, (Gtn.)
Crowther's ct., E. fr. Juniper, bel. South
Cuba, S. fr. Morris to Canal, bel. 4th
Cuba pl., S. fr. Poplar, below 2d
Culbertson's ct., S. fr. Coates, ab. 16th
Cullen, W. fr. 7th to Brown's ct., bel. Lombard
Culp av., S. fr. Cuyler, ab. 19th
Culvert, N. E. fr. Poplar to Charlotte, thence to Canal
Cumberland, W. fr. Delaware av. to Schuylkill river, ab. York
Cunningham's av., S. fr. Federal to Lentz, ab. 11th
Curran pl., E. fr. 4th, ab. Green
Currant al., N. fr. Spruce to Walnut, ab. 10th
Curry's ct., N. fr. Bainbridge, ab. 11th
Cuscaden's ct., S. fr. German, ab. 4th
Cuthbert, W. fr. 11th to Schuylkill river, ab. Filbert
Cuyler, W. fr. 19th to 20th, ab. Callowhill
Cypress, E. fr. 4th to 3d, bel. Spruce
Dahl's, N. fr. Olive, bel. Broad
Daisy av., W. fr. 18th, bel. Lombard
Dallas al., W. fr. 13th to Juniper, bel. Market
Dallett's ct., S. fr. Silver, ab. 13th
Dallett's ct., W. fr. Rugan, ab. Callowhill
Daly's ct., N. fr. Olive, ab. 13th
Dana, W. fr. Front to 2d, ab. Noble
Daniel pl., E. fr. Earl, ab. Thompson
Dannaker's av., E. fr. 3d to Wall, ab. Race
Danver pl., N. fr. New, bel. 2d
Darby rd., S. W. fr. Market and 32d to Cobb's creek
Darey, W. fr. Spafford, bel. Bainbridge
Darien, N. fr. Brown to Thompson, ab. 8th
Darling pl., S. fr. Willow, ab. 3d
Darragh's, E. fr. Lybrand, bel. Vine
Dart pl., N. fr. Hamilton, ab. 11th
Dauphin, W. fr. Moyer to the Park, ab. Susquehanna av.
Davenport, W. fr. 8th to Duponcean, bel. Walnut
Davidson pl., E. fr. Marshall, ab. Poplar
Davis, S. E. fr. Germantown av., (Gtn.)
Davis, W. fr. 12th to beyond 13th, ab. Girard av.
Davis av., E. fr. 8th, ab. Arch
Davis ct., S. fr. Lombard, ab. 15th
Davis ct., N. fr. Race to Vine, ab. 23d
Davis ct., S. fr. Coates, ab. 6th
Davis pl., S. fr. Alaska to Bainbridge, ab. 12th
Dawson pl., S. fr. Pearl, ab. 13th
Day, N. fr. Wildey to Sacramento av., ab. Shackamaxon
Dayton, W. fr. 6th, ab. Green
Deacon, N. fr. Girard av. to Stiles, ab. 11th
Deagen pl., E. fr. Tamarind, ab. Green
Deal, E. fr. Frankford av., bel. Montgomery av.
Deal av., S. fr. 1650 Deal
Dean, S. fr. Walnut to Lombard, ab. 12th
Dean's av., W. fr. Crease to Day, ab. Girard av.
Decatur, S. fr. Market to Jayne, ab. 6th
Dedaker's ct., N. fr. Otter, bel. Front
De Haven's ct., N. fr. Rose, ab. School
Deimling pl., S. fr. Union, ab. 2d
DeKalb's ct., W. fr. Warnock, ab. Poplar
Delancey pl., W. fr. 18th to 19th, bel. Spruce

NEW STREET DIRECTORY.


- Delaney pl.**, E. fr. 7th to Gaffney av., bel. Bainbridge
- Delaware av.**, N. and S. along the Delaware river
- Delta pl.**, N. fr. Olive, ab. 13th
- Demar pl.**, S. fr. Bainbridge, ab. Front
- Denmark**, E. fr. 2d to Front, bel. Tasker
- Denny's ct.**, N. fr. Marriott, ab. 4th
- Depot**, W. fr. 8th to Linden, ab. Spring Garden
- Depot**, S. E. fr. Germantown av., (Gtn.)
- Derringer av.**, E. fr. Front, ab. Jefferson
- Deschong**, W. fr. 25th to Gray's Ferry rd, ab. Oakford
- Desilver's ct.**, S. fr. Walnut, ab. 4th
- Desota**, S. fr. Struthers, ab. 12th
- Devitt's av.**, W. fr. St. John to Canal, bel. Germantown av.
- Devon pl.**, N. fr. Coates, ab. 3d
- Diamond**, W. fr. Front to the Park, ab. Norris
- Diamond**, N. fr. Fitzwater to Brinton, ab. 12th
- Diamond ct.**, S. fr. South, ab. 6th
- Diamix**, E. fr. Lipscomb, ab. 23d
- Dickenson**, W. fr. Almond to Trenton av., ab. Cumberland
- Dickerson**, W. fr. Delaware river to Schuylkill river, bel. Reed
- Dickson's al.**, W. fr. 7th, bel. Bainbridge
- Dickson's pl.**, E. fr. Broad, ab. Poplar
- Diligent av.**, S. fr. Buttonwood to Hamilton, ab. 9th
- Dilk's ct.**, S. fr. Wood, ab. 9th
- Dillwyn**, N. fr. Vine to Green, ab. 3d
- Discount pl.**, W. fr. 6th, ab. Market
- District pl.**, E. fr. 10th, ab. Vine
- Divan pl.**, N. fr. Coates, ab. Front
- Division**, W. fr. 11th to 12th, ab. Callowhill
- Division**, W. fr. Richmond to Cedar, ab. Clearfield
- Division**, N. fr. Sharpneck to Gorgas, (Gtn.)
- Division**, E. fr. Main, (Mnk.)
- Dixey**, N. fr. Locust to Emily, ab. 20th
- Dixey's ct.**, S. fr. Lombard, ab. 16th
- Doaks**, S. fr. Bainbridge, ab. 15th
- Dock**, S. E. fr. 3d, bel. Chestnut, to Delaware av.
- Dodge pl.**, N. fr. Metcalf, ab. 2d
- Doll's ct.**, W. fr. St. John, bel. George
- Doman's pl.**, N. fr. Christian, ab. 2d
- Donley**, W. fr. 10th, bel. Christian
- Donnegan's ct.**, E. fr. St. John, bel. Brown
- Donnelly**, S. fr. Christian to Marriott, ab. 8th
- Donnelly ct.**, N. fr. South, ab. 18th
- Donnelly's ct.**, W. fr. Rachel, ab. Brown
- Dorrence**, S. fr. Carpenter to Washington av., ab. 18th
- Dorsey**, W. fr. 13th to Juniper, bel. Pine
- Dott**, N. fr. Jefferson to Hubb's, ab. 20th
- Dougherty's ct.**, S. fr. Alaska, ab. 7th
- Douglas av.**, S. fr. Brown, ab. 12th
- Dove ct.**, W. fr. Duane, ab. Brown
- Dove pl.**, W. fr. 3d, bel. Bainbridge
- Dover ct.**, S. fr. Poplar, ab. 9th
- Downing**, N. fr. Callowhill to Pennsylvania av., ab. 20th
- Doyle's ct.**, E. fr. 3d, bel. South
- Drayson pl.**, N. fr. Pine, ab. 11th
- Drayton**, E. fr. Rye to Corn, ab. Wharton
- Dreer**, W. fr. Amber, bel. Front
- Dreer's ct.**, E. fr. Griscom, bel. Spruce
- Drinker**, W. fr. Front to 2d, ab. Arch
- Drum's av.**, S. fr. Buttonwood, ab. 8th
- Drury**, W. fr. 13th to Juniper, bel. Chestnut
- Duane**, N. fr. Brown to Parrish, ab. 12th
- Duberry ct.**, E. fr. Brooks, ab. Buttonwood
- Dubois block**, 19th, ab. Coates
- Dubree**, N. fr. Wylie to Vineyard, ab. 18th
- Duck al.**, S. E. fr. Mattis, ab. Spruce
- Dudley pl.**, S. fr. Christian, ab. 5th
- Duffey's ct.**, E. fr. Hubbell, bel. Fitzwater
- Duffy ct.**, fr. Crane, ab. 13th
- Dugan**, S. fr. Spruce to Pine, ab. 15th
- Dugan's ct.**, S. fr. Master, ab. 3d

NEW STREET DIRECTORY.

- Dungan's av.**, E. fr. Germantown av. to 2d, ab. Otter
- Dunlap**, S. fr. Chestnut to Sansom, ab. 22d
- Dunn's ct.**, E. fr. 6th, bel. Bainbridge
- Dunsdale pl.**, S. fr. Lombard, ab. 20th
- Dunton**, N. fr. Otter to Girard av., bel. Front
- Duponceau.**, S. fr. Walnut to Spruce, ab. 8th
- Durham pl.**, N. fr. Race, ab. 5th
- Duross ct.**, W. fr. 6th, bel. Bainbridge
- Duross pl.**, E. fr. 13th, ab. Brown
- Durrs' ct.**, W. fr. Orchard, ab. Culvert
- Dutton**, N. fr. Reed, bel. Front
- Dutton's ct.**, S. fr. Washington av., ab. 6th
- Dyott's ct.**, E. fr. Franklin, ab. Berks
- Dyre**, E. & W. Frankford rd., bel. Bridge
- Eadline**, W. fr. Schuylkill river, ab. Stery, (W. P.)
- Eagen pl.**, N. fr. Hamilton, ab. 10th
- Eagle**, E. fr. Leopard, bel. Girard av.
- Eagle**, W. fr. Lancaster av., ab. Haverford, (W. P.)
- Eagle av.**, W. fr. Front to Hope, ab. Girard av.
- Eakin pl.**, fr. Halburton pl. to Eagle ct.
- Earl**, W. fr. 24th to 25th, ab. Coates
- Earl**, fr. Thompson to West, ab. Palmer
- Earp**, W. fr. 8th to 9th, ab. Reed
- Earp**, W. fr. 19th to 20th, ab. Buttenwood
- East**, N. E. fr. 4001 Cresson, (Myk.)
- East Adams**, E. fr. Frankford av. to Commerce, bel. Aramingo
- East ct.**, E. fr. Griscom, ab. Pine
- East ct.**, S. fr. Spring Garden, ab. 14th
- Eastwick av.**, S. fr. Ogden, ab. 16th
- Eaton pl.**, S. fr. Otter to Eagle, bel. Front
- Eden pl.**, S. fr. Catharine, ab. 2d
- Edgar pl.**, S. fr. Pine, ab. 9th
- Edgemont**, N. fr. Gunners' Run to Allegheny av., ab. Tilton
- Edina pl.**, W. fr. 4th, ab. Culvert
- Edisto pl.**, W. fr. Vincent, ab. Green
- Edward**, W. fr. Hancock to 2d, ab. Otter
- Edward**, S. fr. Pine to Adams, (Fkd.)
- Edwin**, W. fr. Ridge av. to Geary, bel. Poplar
- Eisen av.**, W. fr. 4th to Laurence, ab. Master
- Elba pl.**, E. fr. Ontario, ab. Poplar.
- Elba pl.**, E. fr. Beach, bel. Laurel
- Elbow la.**, W. fr. Bank to 3d, ab. Chestnut
- Elder**, S. fr. Morgan to Sargent, ab. 10th
- Eldridge pl.**, E. fr. 6th, ab. Montgomery
- Eldridge row**, fr. Germantown av., nr. 5th
- Elfreth's al.**, W. fr. Front to 2d, ab. Arch
- Elgin pl.**, S. fr. Heath, ab. 12th
- Eliza**, W. fr. 15th to Greenhill, ab. Thompson
- Eliza av.**, W. fr. 12th, ab. Brown
- Elizabeth**, fr. Church to Sellers, (Fkd)
- Elizabeth pl.**, E. fr. Hope, ab. Master
- Elk**, fr. Otter, ab. Front
- Ella**, E. fr. Emerald to Amber, ab. Dauphin
- Ellen**, E. fr. New Market to Front, ab. Poplar
- Ellen pl**, E. fr. Front, ab. Mead
- Ellet's av.**, N. fr. Race to Mulberry al., ab. 5th
- Elliott's ct.**, S. fr. Lombard, ab. 7th
- Ellis**, N. fr. Mount Vernon to Wallace, ab. 9th
- Ellis' ct.**, N. from Sansom, ab. 10th
- Ellison**, S. fr. Peter's al. to Breckenridge
- Ellison**, W. fr. Mechanic to Grape, (Myk)
- Ellsin pl.**, N. fr. Vine, ab. 11th
- Ellsworth**, W. fr. Passyunk av. to Gray's Ferry rd., bel. Washington av.
- Elm**, S. fr. Pine to Lombard, ab. 19th
- Elm**, S. fr. Wildy to Girard av., ab. 4th
- Elm**, W. fr. 33d to 37th, ab. Haverford
- Elmslie's al.**, W. fr. 2d to Levant, bel. Walnut
- Eltonhead ct.**, S. fr. Wood, ab. 21st

NEW STREET DIRECTORY.

- Ellwood la.**, E. fr. Germantown av. to 2d, ab. Lehigh av.
- Elwyn**, N. fr. Cherry to Race, ab. 9th
- Ely**, N. fr. Locust to Currant al., ab. 10th
- Ely av.**, S. fr. Carpenter, ab. 4th
- Ely av.**, W. fr. 12th, ab. Brown
- Emanuel pl.**, N. fr. Monroe, ab. 3d
- Ember av.**, N. fr. Heath, ab. 13th
- Emden**, N. fr. Bainbridge, ab. 6th
- Emeline**, W. fr. 8th to Ovington, bel. South
- Emeline**, S. fr. Somerset, ab. Trenton Railroad
- Emerald**, N. E. fr. Front, ab. Otis
- Emlin**, fr. Trenton av. to Gaul, bel. Bodine
- Emmet**, W. fr. 3d, bel. Wharton
- Emory**, E. fr. Duke to Salmon, ab. Cumberland
- Engle**, E. fr. Germantown av. (Gtn.)
- English**, S. fr. Buckley to Powell, ab. 5th
- English row**, W. fr. Mechanic to Cotton, (Myk.)
- Ennis pl.**, N. fr. Vine, ab. 22d
- Ennos**, fr. Fraley al. to Richmond
- Enquirer**, N. fr. Brown to Parrish, ab. 11th
- Enterprize**, W. fr. 4th to 6th, bel. Dickerson
- Enue**, W. fr. 7th to Passyunk av., bel. Federal
- Eppright's ct.**, fr. Front and Lancaster, bel. Reed
- Erdman's ct.**, W. fr. 15th, bel. Parrish
- Erety**, W. fr. 16th to 17th, bel. Walnut
- Ericsson**, W. fr. 9th, bel. Christian
- Erie av.**, W. fr. junction Gtn. av. and Broad
- Erie**, S. fr. Bainbridge to Christian, ab. 10th
- Ernst**, W. fr. 9th to Ellsworth, bel. Washington av.
- Esher**, N. fr. Girard av. to Thompson, ab. 27th
- Eshner pl.**, E. fr. Charlotte, ab. Beaver
- Espy**, S. fr. Fitzwater to Catharine, ab. 13th
- Essex**, N. fr. Christian to Catharine, ab. 8th
- Eutaw**, N. fr. Cherry to Race, ab. 7th
- Evangelist**, W. fr. 7th to 8th, ab. Catharine
- Evans**, N. fr. Bowman to Centre, (Gtn.)
- Evan's av.**, N. fr. Summer to Vine, ab. 22d
- Eveland**, E. fr. St. John, ab. Beaver
- Evelina**, W. fr. Levant to 3d, bel. Walnut
- Everett**, W. fr. 12th to 13th, bel. Christian
- Everett pl.**, N. fr. Pegg to Noble, ab. Front
- Ewald pl.**, W. fr. Naudain, ab. 18th
- Ewing's pl.**, fr. Guilford, bet. Bainbridge and Monroe
- Exchange pl.**, S. fr. Chestnut to Dock, bel. 3d
- Exeter**, W. fr. 16th to 18th, bel. Chestnut
- Ezra pl.**, N. fr. Catharine, ab. 3d
- F.**, W. fr. 22d to 23d, ab. Spruce
- Faas pl.**, N. fr. Morgan to Bolivia, ab. 10th
- Fable av.**, W. fr. Juliana to 6th, ab. Vine
- Factory**, W. fr. 24th, bel. Spruce
- Fail pl.**, W. fr. Rachel, ab. Brown
- Fairbank pl.**, fr. Levant, ab. Spruce
- Fairchild**, E. fr. Doel, bel. 15th
- Fairchild's pl.**, S. fr. Palmer, ab. 11th
- Fairfax pl.**, E. fr. 5th, bel. Chestnut
- Fairfield**, W. fr. 20th to Album, ab. Market
- Fairlamb pl.**, N. fr. Torr, ab. 9th
- Fairmount av.**, N. fr. Callowhill to Linn, ab. 23d
- Fall pl.**, N. fr. Race, ab. 5th
- Fallon**, S. fr. Fitzwater to Christian, ab. 8th
- Fame ct.**, N. fr. Laurel, bel. Front
- Fareira's ct.**, N. fr. Bariey, ab. 10th
- Farie's ct.**, W. fr. Front, ab. Arch
- Farner's pl.**, W. fr. Phillip, ab. Oxford
- Farrell pl.**, E. fr. Lawrence, ab. Thompson
- Farson pl.**, E. fr. Beach, nr. Frankford av.
- Faulkner**, S. fr. Marriott to Carpenter, ab. 3d
- Fawn**, N. fr. Moss, ab. 6th
- Fawn**, N. fr. Master to Montgomery av., ab. 12th
- Fawn av.**, W. fr. Fawn, ab. Oxford



GIRARD COLLEGE.

NEW STREET DIRECTORY.

- Fayette**, N. fr. Filbert to Arch, ab. 9th
Fearon av., S. fr. Naudain, ab. 18th
Federal, W. fr. Front to Gray's Ferry rd., bel. Washington av.
Feinour pl., W. fr. Swanson, bel. South
Felton, N. fr. Mead, bel. 2d
Fennemore, W. fr. 16th to 17th, ab. Coates
Ferguson's ct., S. fr. South, ab. 13th
Fernon, W. fr. 8th to 11th, bel. Tasker
Fetter's la., E. fr. 3d to Bread, ab. Arch
Fields, N. fr. Francis, ab. 16th
Fife's pl., N. fr. Bainbridge to Alaska, ab. 14th
Fifty Acre la., S. W. fr. Frankford rd. to Asylum rd., (Fkd.)
Filbert, W. fr. 6th to Schuylkill river, ab. Market
Filbert av., S. fr. Filbert, ab. 8th
Fillmore, S. fr. Cox to Pine, ab. 17th
Fillmore av., W. fr. 15th, ab. Arch
Filson, N. fr. Arch to Cherry, ab. 22d
Finnegan's ct., N. fr. Baker, ab. 7th
Finney's ct., N. fr. Lombard, ab. 6th
Firth, E. fr. Coral, ab. Cumberland
Firth ct., N. fr. Hamilton, ab. 9th
Fishbourne pl., S. fr. Washington av., ab. 6th
Fisher, N. fr. Market to Haverford rd., (W. P.)
Fisher, N. fr. Cumberland to Somerseset, ab. Richmond
Fisher's ct., N. fr. Atwood, ab. 13th
Fisher's la., E. fr. Germantown Cemetery, (Gtn.)
Fisher's pl., W. fr. Germantown av. to Charlotte, bel. Master
Fitler, N. E. fr. Montgomery to Berks, bel. 2d
Fitzwater, W. fr. Passyunk av. to 21st, bel. Bainbridge
Flanigan's ct., W. fr. Beach, ab. Marlborough
Flatrock av., N. fr. Columbia bridge, ab. Canal
Fleet, N. fr. Locust to Adelpia, ab. 5th
Fleming, W. fr. Schock, to 21st, ab. Market
Flackwir's pl., N. fr. German, ab. 2d
Fling's pl., W. fr. Hope to Howard, ab. Girard av.
Flood's pl., W. fr. 6th, bel. Catharine
Florence, N. fr. North to Coates, ab. 17th
Florence, S. fr. Milton to Carpenter, ab. 10th
Florida, N. fr. Haverford av. to Lancaster av., (W. P.)
Florida, S. fr. Bainbridge to Catharine, ab. 11th
Flower, W. fr. New Market to Julia, ab. Coates
Forbe's ct., S. fr. Filbert, ab. 17th
Ford, N. fr. Lombard to Pine, ab. 19th
Forde av., N. fr. Silver, ab. 12th
Forrest pl., E. fr. 4th, bel. Chestnut
Foster's row, N. fr. Sorral, ab. 12th
Fothergill, S. fr. Pine to Lombard, ab. 9th
Foulkrod, E. fr. Leiper to Fackawana, (Fkd.)
Fowler, N. fr. Olive to Trenton av., ab. 16th
Fox, N. fr. Gaul to Trenton av., ab. Sevrill
Fox's ct., N. fr. South, ab. 12th
Fox's ct., S. fr. Fitzwater, ab. 12th
Frampton pl., N. fr. Nectarine, ab. 10th
Francis, W. fr. 12th to 13th, bel. Washington av.
Francis, S. W. fr. Ridge av. to Coates, ab. 16th
Francis pl., N. fr. Marriott, ab. 8th
Franconi pl., E. fr. 9th, ab. Coates
Frankford, N. fr. Frankford cr. to Trenton av.
Frankford, fr. Mill to Bridge, (Fkd.)
Frankford av., N. E. fr. Laurel to Buck's la., ab. Beach
Franklin, N. fr. Race to York, ab. 7th
Franklin, W. fr. 5426, Germantown av., (Gtn.)
Franklin, W. fr. 23d to 24th, bel. Spruce
Franklin, N. fr. Pine to Foulkrod
Franklin ct., E. fr. Franklin, ab. Noble

NEW STREET DIRECTORY.

Freed's av., N. fr. Cherry to Race, ab. 7th
Freeman's ct., W. fr. Quince, bel. Walnut
Freeston pl., E. of Jefferson av., bel. Carpenter
Fremont, W. fr. Salmon to Walker, bel. William
French, S. fr. Haverford to Bridge, (W. P.)
Freytag al., S. fr. Alaska, to Bainbridge, ab. 5th
Freulander, N. fr. Cherry to Race, ab. 2 1/2th
Friendship ct., E. fr. St. John, ab. Green
Fries' ct., W. fr. 11th, ab. Market
Fromer's ct., S. fr. Rodman, ab. 9th
Front, N. and S., bet. Water and 2d
Fulton, W. fr. 12th to 13th, bel. Bainbridge
Fulton, S. fr. Race, ab. 22d
Furlong ct., N. fr. Cherry, ab. 7th
Furness, N. fr. Branch to New, ab. 3d
G., W. fr. 22d to 23d, bel. Locust
Gadby pl., S. fr. Lombard, ab. 17th
Gaffney's av., S. fr. Fitzwater to McIlhenny's ct., ab. 6th
Gaine's pl., Queen, ab. 2d
Galena, S. fr. Gaskill, ab. 4th
Gale's ct., E. fr. Passyunk av., bel. Catharine
Gallagher's ct., S. fr. Alaska, ab. 16th
Gallatin pl., S. fr. China to Prime, ab. Front
Garber pl., E. fr. New Market, ab. Callowhill
Garden, N. fr. Jenks, to Frankford cr., (Bdg.)
Garden, N. fr. Vine to Buttonwood, ab. 8th
Garside, N. fr. Race to Pembroke pl., ab. 2d
Garvin pl., S. fr. Catharine, ab. 2d
Garwood pl., N. fr. Jayne, ab. 8th
Gascon av., W. fr. New Market, ab. Vine
Gaskill, W. fr. 2d to 5th, ab. South
Gatzmer, W. fr. Front to 2d, bel. Chestnut
Gaul, N. fr. Montgomery av. to Cumberland, bel. Cedar
Gay, N. fr. 4771 Cresson to Wood, (Myk.)
Gay's ct., W. fr. 3d to Charlotte, ab. Girard av.

Geary, N. fr. Wylie to Ginnodo, ab. 17th
Geary av., E. fr. Richmond to Allen, at Shackamaxon
Gebhard, S. fr. Race to Cherry, ab. 15th
Gebhart ct., S. fr. Carlton, ab. 16th
Gegan, N. fr. Norris, ab. 4th
Geisler, W. fr. Salmon to Belgrade, bel. Clearfield
Geiss, N. fr. Dauphin to York, bel. Frankford av.
Genoese pl., S. fr. Master, ab. 3d
George, W. fr. 2d to 5th, ab. Poplar
George, E. fr. Hamilton, (W. P.)
George ct., N. fr. Sanson, ab. 7th
German, W. fr. 2d to Passyunk av., bel. Bainbridge
Germantown av., N. W. fr. Front and Laurel to county line
Gerrill, E. and W. fr. Broad, ab. Cumberland
Getzell pl., N. fr. Poplar, ab. 12th
Gibson's ct., E. fr. Charlotte, ab. Brown
Gideon's ct., N. fr. Wood, ab. 8th
Gifford pl., N. fr. Ogdon, ab. 16th
Gihon pl., W. fr. Carlisle, ab. Girard av.
Gilbert, W. fr. Kiessler to 10th, ab. Coates
Gilboa, fr. Moore to Crammond, (W. P.)
Gilboy ct., E. fr. 2d, ab. Poplar
Gillespie ct., S. fr. South to Alaska, ab. 13th
Gillingham, E. fr. Mulberry to Jefferson, (Fkd.)
Gillis al., S. fr. Lombard to South, ab. 5th
Gill's av., S. fr. Poplar, ab. 12th
Gill's pl., S. fr. Bainbridge, ab. 7th
Gilmore pl., W. fr. St. John, ab. Poplar
Gilpin, E. fr. 17th, bel. Market
Gilpin pl., W. fr. Lawrence to Orchard, ab. Brown
Ginnodo, W. fr. Ridge av. to 19th, ab. Poplar
Girard, W. fr. 11th to 12th, ab. Chestnut
Girard av., W. fr. Norris to Schuylkill, ab. Poplar
Given pl., N. fr. Christian, ab. 2d
Given's ct., fr. Filbert to Cuthbert, ab. 20th
Gladding pl., W. fr. 13th, ab. Coates
Glancy pl., N. fr. Noble, ab. 10th

NEW STREET DIRECTORY.


- Glasgow**, S. fr. Poplar, ab. 2d
Glasgow pl., S. fr. Poplar, ab. 2d
Glasmore pl., E. fr. Orchard, ab. Brown
Glass ct., S. fr. Bainbridge, ab. 14th
Glazier pl., E. fr. 3d, ab. Poplar
Glenat's ct., N. fr. Poplar, bel. Front
Glenville pl., W. fr. 15th, ab. Brown
Glenwood, N. fr. Pegg to Noble, ab. New Market
Gloucester pl., W. fr. Frankford av., ab. Richmond
Godey, S. fr. Catharine to Wall, ab. 5th
Godfrey, fr. 147 Lehman, (Gtn.)
Godfrey av., N. E. fr. Jefferson to 4th, ab. Jefferson
Gold, W. fr. 2d to Dock, ab. Walnut
Gold, N. fr. Pennsylvania av., ab. 23d
Goldbeck, E. fr. 2d, ab. Germantown av.
Goldsmith ct., W. fr. New Market, ab. Noble
Golster ct., E. fr. Front, ab. Thompson
Gonsha, N. fr. Lisbon, bel. 6th
Good, W. fr. Germantown av. to Wayne, (Gtn.)
Goodbread pl., S. fr. Vernon, ab. 10th
Goodman, S. fr. Rising Sun la. to Ellwood la.
Goodman's ct., E. fr. New Market, ab. Vine
Goodwater, fr. Washington sqr. to 8th, bel. Walnut
Goodwill al., S. fr. Race to Cherry, ab. Juniper
Goodwill ct., S. fr. Race, bel. Juniper
Goodwin pl., W. fr. Beach, bel. Berks
Gordon, fr. Giess to Belgrade, bel. Dauphin
Gordon's ct., S. fr. Rodman, ab. 10th
Gordon pl., N. fr. Naudain, ab. 18th
Gore's ct., S. fr. Bainbridge, ab. 3d
Gorgas, E. fr. Germantown av. to Township line, ab. Pleasant
Gorrel's ct., W. fr. 5th, bel. Christian
Goshen av., W. fr. 11th to Quince, bel. Spruce
Goss ct., S. fr. Emeline
Gossamer av., N. fr. Noble to Hamilton, ab. 10th
Gothic, W. fr. Front to 2d, ab. Walnut
Goujon's pl., E. fr. Marshall, ab. Poplar
Govett's ct., N. fr. Rodman, ab. 9th
Gowen's la., E. fr. 5777 Germantown av.
Grace, W. fr. 16th to 17th, ab. Arch
Graff, W. fr. 11th to 12th, ab. Race
Grafton pl., E. fr. Fallon, bel. Catharine
Grafton ct., E. fr. 5th, bel. Catharine
Grament pl., N. fr. Carpenter, ab. 8th
Grampian pl., E. fr. 13th, ab. Coates
Granite, W. fr. Front to Dock, bel. Walnut
Granville, W. fr. 21st to 22d, bel. Spruce
Grape, W. fr. 614 N. 33d to 37th, (W. P.)
Grape, N. E. fr. 4341 Main to Belair, (Myk.)
Gratz, N. fr. Oxford to Columbia av., ab. 18th
Gravel ct., S. fr. Olive, ab. 13th
Graver's la., E. fr. Germantown av. to Township line, (Gtn.)
Gray, N. fr. Poplar, to New Market, ab. Front
Graydon, N. fr. Cowslip to Path, ab. Race
Gray's Ferry rd., S. W. fr. 23d and South to Schuylkill
Gray's la., S. fr. Haverford rd. to Darby rd.
Grayson, W. fr. 17th to 18th, ab. Coates
Greaves' ct., E. fr. Cadwalader, ab. Thompson
Green, W. fr. Delaware river to Fairmount Park, bel. Coates
Green, W. fr. 34 and Warren to 40th, (W. P.)
Green, N. fr. Manheim to Carpenter, bel. Germantown av., (Gtn.)
Greenhill, N. fr. Seybert to Master, ab. 16th
Green la., E. fr. Old York rd., (Gtn.)
Green la., N. E. fr. 4501 Main to Ridge av., (Myk.)
Greenock pl., N. fr. Mark's la., ab. 11th
Green's ct., W. fr. 8th, ab. Race
Greenville pl., W. fr. Vaughan, ab. Arch

NEW STREET DIRECTORY.

- Greenwich**, W. fr. Front, bel. Dickerson
- Greenwood pl.**, E. fr. Front to Beach, ab. Green
- Greer**, W. fr. Adrian, nr. Otis
- Grim's av.**, W. fr. 3d, ab. Poplar
- Grim's ct.**, E. fr. 3d, ab. Poplar
- Grim's ct.**, E. fr. Lawrence, bel. Girard av.
- Grindstone al.**, N. fr. Market to Chn. ch, ab. 2d
- Grinnel pl.**, S. fr. Bainbridge, ab. Broad
- Griscom**, S. fr. Spruce to Pine, ab. 4th
- Griswald al.**, S. fr. Metcalf to Fitzwater, ab. 5th
- Grover**, S. fr. Queen to Christian, ab. Delaware av.
- Grubb**, fr. Juniper to Sycamore, bel. Locust
- Grum's ct.**, N. fr. Jones, ab. 17th
- Gucke's ct.**, W. fr. St. John, ab. Brown
- Guilford**, S. fr. Gaskill to Monroe, ab. 2d
- Gulielma**, E. fr. 15th, ab. South
- Guy's Block**, E. fr. 22d, bel. Spruce
- Gay's ct.**, S. fr. Spruce, ab. 21st
- Gwinn**, E. fr. Main, bel. Levering and Division, (Myk.)
- Gwynn**, S. fr. Spruce, ab. 21st
- Gwynn's pl.**, E. fr. Charlotte, ab. Beaver
- Haas' pl.**, W. fr. Brook to 3d, ab. Coates
- Hacker's pl.**, W. fr. 4th, bel. Christian
- Hacket's ct.**, S. fr. Montrose, ab. 4th
- Hackley**, W. fr. 4th to Germantown av., ab. Berks
- Haddon pl.**, S. fr. Poplar, ab. 7th
- Hagedorn pl.**, N. fr. Lynd, ab. 4th
- Hagner**, S. fr. Rodman to South, ab. 11th
- Hahn's ct.**, N. fr. Cuthbert, ab. 19th
- Haines**, W. fr. 12th to 13th, ab. Poplar
- Haines**, E. fr. 5033 Germantown av. to Old York rd.
- Haines' ct.**, S. fr. Lemon, ab. 10th
- Haines' pl.**, N. fr. Kates, bel. Broad
- Hale's ct.**, N. fr. Federal, ab. 9th
- Hale**, N. fr. Columbia av. to Montgomery av., ab. 3d
- Hall**, W. fr. 9th to Florence, ab. Carpenter.
- Halleck pl.**, W. fr. Charlotte, ab. Thompson
- Hallowell**, W. fr. 6th to 7th, ab. Washington av.
- Hamell's ct.**, S. fr. Lombard, ab. 17th
- Hamilton**, W. fr. 9th, to Lancaster av., ab. Noble
- Hamilton**, W. fr. 170 Green la. to Centre la., (Myk.)
- Hamilton's Terrace**, S. fr. Baltimore turnpike, ab. Till
- Hamlet's pl.**, E. fr. Hope, ab. Girard av.
- Hammitt's av.**, N. fr. Crease, ab. Queen
- Hampton**, W. fr. 20th to 21st, bel. Pine
- Hance's pl.**, W. fr. Cadwalader to Germantown av., ab. Jefferson
- Hancock**, N. fr. Otter to Lehigh av., ab. Front
- Hancock**, N. fr. Shoemaker's la. to Haines, (Gtn.)
- Haud**, W. fr. 20th to 21st, bel. Pine
- Haudy**, S. fr. Chestnut, ab. Till
- Hanly's ct.**, N. fr. Wall, ab. 6th
- Hansell's ct.**, N. fr. Barley, ab. 10th
- Harberger's pl.**, S. fr. Jones, ab. 17th
- Harbeson pl.**, N. fr. Callowhill, ab. 13th
- Harbor**, W. fr. Frankford av., ab. Laurel
- Harden ct.**, S. fr. Pearl, ab. 15th
- Harding pl.**, S. fr. German, ab. 3d
- Hare**, W. fr. 22d to 25th, ab. Coates
- Harker's pl.**, N. fr. Baker, ab. 18th
- Harkenson's pl.**, N. fr. Baker, bet. 7th and 8th
- Harley's ct.**, N. fr. Market to Jones, ab. 20th
- Harman's al.**, S. fr. Sansom, bet. Albion and 22d
- Harmer**, W. fr. 11th to 12th, ab. Brown
- Harmony**, W. fr. 4th to 5th, bel. Bainbridge
- Harmony**, W. fr. 3d to 4th, ab. Walnut
- Harmony ct.**, W. fr. 6th to Allen's ct., bel. Pine
- Harmstead**, W. fr. 19th to 22d, ab. South
- Harmstead pl.**, S. fr. Ogden, ab. 9th
- Harper's ct.** W. fr. 18th, bel. Lombard

NEW STREET DIRECTORY.

- Harper's ct.**, S. fr. Lombard, ab. 20th
- Harper's pl.**, E. fr. Guilford, bel. South
- Harriet**, S. fr. Ross, ab. 10th
- Harriet pl.**, N. fr. Pearl to Wood, ab. 20th
- Harrison**, N. fr. 130 Gay to Oak, (Myk.)
- Harrison**, fr. Frankford to Mulberry, (Fkd.)
- Harrison ct.**, N. fr. 1017 Pleasant, (Gtn.)
- Harris's ct.**, W. fr. Letitia, bel. Market
- Hartley pl.**, S. fr. Cherry, ab. 13th
- Hartman's ct.**, W. fr. Grays Ferry Rd., bel. South
- Hart's la.**, W. fr. Frankford av., to Nicetown la., ab. Reading R. R.
- Harton pl.**, N. fr. Cherry to Race, ab. 8th
- Hartwell av.**, W. fr. Germantown av. to Wissabickon pike
- Harvey**, W. fr. Germantown av. to Wayne av., (Gtn.)
- Harvey's ct.**, W. fr. 2d, bel. Pine
- Harvey's pl.**, E. fr. St. John, ab. Beaver
- Haskin pl.**, S. fr. Federal to Marion, ab. 2d
- Hass pl.**, W. fr. Brook to 3d, ab. Coates
- Hassinger av.**, W. fr. Juniper, ab. Arch
- Haverford rd.**, W. fr. Schuylkill river to County line, ab. Rockland
- Haviland pl.**, W. fr. 8th, ab. Race
- Hawthorn av.**, N. fr. Barker, ab. 17th
- Hay**, W. fr. 6th to 7th, bel. Wharton
- Haydock**, N. W. fr. Front and Laurel to Germantown av.
- Hay's ct.**, E. fr. St. John, ab. Vine
- Hayward pl.**, N. fr. Hamilton, ab. 9th
- Haywood pl.**, S. fr. Hamilton, ab. 9th
- Hazel**, W. fr. Front, ab. Columbia av.
- Hazel**, W. fr. 11th to 12th, ab. Parrish
- Hazard**, W. fr. Cedar to Frankford av., bel. Huntingdon
- Hazard ct.**, N. fr. Cuthbert, ab. 19th
- Heart's la.**, N. W. fr. Huntingdon to Lehigh av., ab. 20th
- Heath**, W. fr. 12th to Ontario, ab. Poplar
- Heberton ct.**, S. fr. Lombard, ab. 16th
- Hebrew pl.**, E. fr. 3d, ab. Race
- Heck pl.**, E. fr. 2d, ab. Poplar
- Heckman pl.**, N. fr. Willow, ab. 8th
- Heckroth pl.**, W. fr. Weaver, ab. Green
- Hedge**, N. fr. Unity to Meadow, (Fkd.)
- Hedge pl.**, S. fr. Hamilton, ab. 9th
- Heilig pl.**, N. fr. Carpenter to Native, ab. 5th
- Heins**, W. fr. 12th to 13th, bel. Spruce
- Heiss pl.**, fr. Moyer, ab. Hanover
- Helena pl.**, N. fr. Christian, ab. 2d
- Helmuth**, W. fr. 16th to 17th, bel. Lombard
- Hemlock pl.**, S. fr. South to Alaska, ab. Broad
- Hemple ct.**, N. fr. Hamilton, ab. 10th
- Henck's ct.**, W. fr. Rachel, bel. Poplar
- Henderson ct.**, S. fr. Rodman to South, ab. 10th
- Henly's ct.**, N. fr. Carpenter, ab. 7th
- Henrietta**, W. fr. 21st to 22d, bel. Master
- Henrietta av.**, S. fr. Hunter, ab. 10th
- Henry**, N. fr. Lombard, ab. 11th
- Henry ct.**, W. fr. Germantown av. ab. Thompson
- Hepburn**, S. fr. Bainbridge to Fitzwater, ab. 16th
- Hepburn pl.**, W. fr. Passyunk av., bel. Fitzwater
- Herald pl.**, W. fr. No. 6 Ledger pl.
- Herb**, W. fr. 19th to 20th, ab. Buttonwood
- Herbert pl.**, N. fr. Silver, ab. 12th
- Herdman ct.**, W. fr. 5th, ab. Brown
- Herman**, E. fr. Germantown av. to Morton, ab. Walnut la., (Gtn.)
- Herman**, W. fr. 23d to 29th, ab. Dauphin
- Herman's ct.**, W. fr. Griscom, bel. Spruce
- Hermitage**, N. fr. Green to Coates, ab. 3d
- Hermitage**, N. fr. 4651 Jackson to Washington, (Myk.)
- Hero pl.**, N. fr. Carpenter, ab. 4th
- Herschel av.**, N. fr. Hand, ab. 20th



UNION LEAGUE.

NEW STREET DIRECTORY.

- Heston, E. fr.** Lancaster av. and Belmont, (W. P.)
Hewitt pl., W. fr. Quince, bel. Spruce
Hewson, W. fr. Thompson to Gaul, ab. Berks
Hewson, W. fr. Salmon, along Reading R. R.
Hewston, E. fr. Girard av., bel. Otis
Heyer pl., W. fr. Levant, ab. Spruce
Hibberd, N. fr. Girard av., to Stiles, ab. 11th
Hickey, S. fr. Market to Malloy, ab. 15th
Hickory ct., S. fr. Willow, ab. 6th
Hide's ct., N. fr. Filbert, ab. 8th
Higgin's ct., N. fr. Carpenter, ab. Front
Higgin's pl., S. fr. Carpenter, bel. 2d
High, E. fr. Germantown, fr. Callowhill R. R., (Gtn.)
Highland, W. fr. 10th to 11th, ab. Market
Highland pl., N. fr. Hunter, ab. 10th
Hight's av., N. fr. Callowhill, ab. 25th
Hight's ct., N. fr. Hamilton, ab. 9th
Hiland pl., W. fr. Cadwalader, ab. Master
Hill, E. fr. 15th, bel. Fitzwater
Hillerman pl., E. fr. Garden, ab. Vine
Hillsdale, N. fr. Cherry to Race, ab. 3d
Himmelwright pl., W. fr. 6th, bel. Christian
Hines' ct., S. fr. Christian, ab. 2d
Hipple's la., N. fr. P & N. R. R. to Ridge av., (Myk.)
Hobensack pl., N. fr. Coates, ab. Front
Hoffman's ct., E. fr. 2d, ab. Race
Holland, E. fr. 5th to Orchard, ab. Brown
Holland pl., N. fr. Parrish, ab. 10th
Holly, S. fr. Fitzwater, ab. 15th
Holly, N. fr. Aspen to Poplar, ab. 41st, (W. P.)
Holman ct., N. fr. Otis to Cumberland, bel. Frankford av.
Holmes' al., W. fr. New Market to 2d, ab. Vine
Holt's av., W. fr. New Market, ab. Green
Home pl., S. fr. German, ab. 2d
Homer av., E. fr. 13th, ab. Race
Hope, N. fr. Canal to Lehigh av., ab. Front
Hopkinson pl., W. fr. Juniper, ab. Arch
Horn's ct., E. fr. St. John, ab. Poplar
Horstman, S. fr. Borden to Reed, ab. 4th
Horstman's row, E. fr. 3d, bel. Bainbridge
Horstman's ct., S. fr. German, ab. 3d
Horstman's ct., S. fr. Carpenter, ab. 2d
Horst's ct., W. fr. Cadwalader, ab. Columbia av.
Houben's pl., W. fr. Canal to 3d, ab. George
Housekeeper's ct., W. fr. Beach, ab. Warren
Houten row, E. fr. 6th, ab. Montgomery av.
Howard, N. fr. Girard av. to Cambria, ab. Front
Howard, N. fr. Coates to Brown, ab. 22d
Howard, E. fr. 4019 Germantown av., (Gtn.)
Howard av., N. fr. School, bel. Lawrence
Howard ct., N. fr. Hamilton, ab. 16th
Howell, W. fr. 19th to 20th, bel. Spruce
Hubbell, S. fr. Fitzwater to Catharine, ab. 10th
Hubs, W. fr. 20th to 21st, bel. Oxford
Hubert pl., E. fr. 5th, ab. Parrish
Huckel's ct., N. fr. South, bel. 2d
Hudson, S. fr. Market to Harmony, ab. 3d
Hughes' pl., W. fr. Jefferson av., bel. Washington av.
Hull, N. W. fr. Trenton av., ab. Ann
Hull pl., W. fr. Delaware av., ab. Poplar
Hul-eman ct., S. fr. Fitzwater, ab. 12th
Hulseman pl., W. fr. Front to Hope, ab. Girard av.
Hume's av., S. fr. South to Arsenal, along Schuylkill river
Hummell's ct., E. fr. 3d, ab. Poplar
Humphrey's ct., N. fr. Filbert, ab. 15th
Hunter, W. fr. 10th to 11th, ab. Market

NEW STREET DIRECTORY.


Hunter's ct., N. fr. Vine, ab. 15th
Hunter's row, W. fr. 11th to Quince, bel. Spruce
Huntingdon, W. fr. Delaware river to Park, ab. Cumberland
Hunt's ct., E. fr. Charlotte, ab. Brown
Huron, W. fr. Brooklyn, to 45th, (W. P.)
Huron pl., W. fr. Phillip, ab. Master
Hurst, S. fr. Lombard to South, ab. 5th
Hutchison, N. fr. Poplar to Jefferson, ab. 9th
Hutton, W. fr. 35th to Lancaster av., ab. Myrtle, (W. P.)
Hydra pl., N. fr. Noble, ab. 4th
Illinois, S. fr. Locust to Rittenhouse, ab. 17th
Increase ct., S. fr. Sansom, ab. 10th
Ingersoll, W. fr. 18th to 19th, bel. Master
Ingle, E. fr. Haines, (Gtn.)
Ingliss, W. fr. Front to 2d, bel. Chestnut
Ingram, W. fr. 27th to 28th, bel. Federal
Inquirer, N. fr. Brown to Parrish, ab. 11th
Iowa av., S. fr. Union, ab. 2d
Iranstan, N. fr. German, ab. 4th
Ireland, N. fr. Columbia, ab. Belgrade
Ireland's ct., W. fr. Brook, ab. Coates
Iron pl., S. fr. Laurel, bel. Front
Ironig, W. fr. 37th to 41st, bel. Locust
Irwin, W. fr. Ridge av. to 13th, ab. Spring Garden
Isaac's ct., S. fr. Vine, ab. 9th
Isabella, W. fr. Emiline, bel. Somerset
Iserminger, S. fr. Budd to Heins, ab. 12th
Islington la., N. E. fr. Ridge av., ab. 25th, to Lamb Tavern rd.
Jackson, W. fr. 9th to 10th, bel. Cantrall
Jackson, W. fr. 4610 Washington to Jefferson. (Myk.)
Jackson, N. fr. 4429 Main to Baker, (Myk.)
Jacob pl., E. fr. Randolph, ab. Parrish
Jacoby, S. fr. Monteroy, ab. 12th
Jacoby av., N. fr. Oxford, bel. 2d
James, S. W. fr. Bridge, (Fkd.)

James, N. fr. Frankford to Kennedy, ab. Tacony
Jamison, W. fr. 7th to 8th, bel. Federal
Jamison's ct., N. fr. Hamilton, ab. 23d
Jane, W. fr. Yhost to Passyunk av., ab. Catharine
Janney, N. E. fr. Ann to Allegheny av., nr. Trenton R. R.
Jarvis, W. fr. Lancaster to 4th, bel. Reed
Java pl., S. fr. Vine, ab. 9th
Jay, N. fr. Wallace to Coates, ab. 8th
Jayne, W. fr. 6th to 9th, ab. Chestnut
Jefferson, W. fr. Frankford av. to 24th, ab. Master
Jefferson pl., W. fr. Front, ab. Poplar
Jeffrey's pl., W. fr. Front, ab. Otter
Jenning's ct., S. fr. Marion, ab. Front
Jenning's row., N. fr. Catharine, ab. 3d
Jerusalem pl., S. fr. Pearl, ab. 12th
Jessamine, E. fr. 15th, bel. Christian
Jessup, S. fr. Bainbridge to Catharine, ab. 11th
John, N. E. fr. 4021 Cresson, (Myk.)
John ct., W. fr. 24th, ab. Callowhill
John's pl., E. fr. Wheat, bel. Wharton
Johnson, W. fr. 5300 German-town av. to W. of Green, (Gtn.)
Johnson, E. fr. 5257 Germantown av. to Morton, (Gtn.)
Johnston, W. fr. 20th to 21st, ab. Chestnut
Joint al., E. fr. 15th, ab. Chestnut
Jones, W. fr. 16th to 21st, ab. Market
Jordan's pl., N. fr. Callowhill to Hamilton, ab. 24th
Josephine, N. fr. Church to Oxford, (Fkd.)
Joy, W. fr. 10th to 11th, bel. Pine
Joyce, N. fr. Moore, ab. 4th
Juan pl., E. fr. 13th, bel. Lombard
Judd pl., E. fr. Passyunk av., ab. Catharine
Judson, S. fr. Parrish to Brown, ab. 23d
Julia, N. fr. Coates to Brown, bel. 2d
Juliana, N. fr. Vine to Willow, ab. 5th

- Julius pl.**, E. fr. 2d, bel. Carpenter
Junjata, S. fr. Borden to Reed, ab. 4th
Juniper, N. fr. Catharine to Vine, ab. 15th
Justice's ct., W. fr. 2d, ab. Noble
Juvenal, S. fr. Sansom to Walnut, ab. 10th
Kane's ct., N. fr. Rodman, ab. 9th
Kane's pl., N. fr. Carpenter, bel. 2d
Kansas, S. fr. Naval Asylum, nr. Sutherland av.
Kates, W. fr. 15th to Broad, bel. Catharine
Kauffman, E. fr. 4th, bel. Catharine
Kauffman ct., E. fr. 2d, ab. Arch
Keating pl., W. fr. 2d, ab. Noble
Keble, W. fr. 8th to 9th, bel. Pine
Keefe, W. fr. Front to Wheat, bel. Washington av.
Keeley's la., W. fr. Green la., to Centre, (Myk.)
Keene, S. fr. Market, ab. 29th, (W. P.)
Keenan's ct., E. fr. 1429 Germantown av.
Keichlem's ct., E. fr. Charlotte, ab. George
Keichline pl., N. fr. Olive
Kelly's ct., N. fr. Washington av., ab. 2d
Kemble, W. fr. 12th to 13th, bel. Pine
Kempton, W. fr. 5th to 6th, bel. Walnut
Kenilworth pl., E. fr. Emerald, bel. Westmorland
Kennebec ct., N. fr. Naudain, ab. 20th
Kennedy, N. fr. Tacuy to Trenton av.
Kennedy's ct., W. fr. Front, ab. Poplar
Kenny pl., S. fr. Monroe, ab. 2d
Kensington av., N. E. fr. Front and York to Frankford
Kent, W. fr. 22d to 26th, ab. Pine
Kenton pl., N. fr. Lodge, ab. 2d
Kenwood pl., fr. Hamilton, ab. 10th
Kenworthy's ct., N. fr. Cherry, ab. 7th
Kenyon, N. fr. New to Vine, ab. 2d
Keron pl., fr. St. John, ab. Callowhill
Kerr, S. fr. Pine to Lombard, ab. 22d
Kerr, E. fr. 5th to Lawrence, ab. Brown
Kershaw av., E. fr. Meeting-House la., to Lancaster av., (W. P.)
Kershow, N. fr. Cherry to Race, ab. Broad
Kessler, N. fr. Coates to Brown, ab. 9th
Kessler pl., N. fr. Coates, ab. 3d
Keturah pl., E. fr. St. John, ab. Otter
Keyser, E. fr. 5th to Lawrence, ab. Thompson
Keyser's ct., W. fr. New Market, ab. Vine
Keyser's ct., W. fr. 6th, ab. Poplar
Keyser's la., E. fr. 5131 Germantown av., (Gtn.)
Kiblen pl., N. fr. Green, bel. 2d
Kiehl, E. fr. Waterloo, ab. Clearfield
Kildare, W. fr. Osprey to Taylor, bel. Spring Garden
Kilpatrick's ct., N. fr. Lombard, ab. 6th
King's ct., S. fr. Sansom, ab. 21st
King's ct., N. fr. Kates, ab. 13th
Kingsessing av., W. fr. 42d to 47th, (W. P.)
Kingston, W. fr. 13th to Juniper, bel. Walnut
Kinley's ct., S. fr. Lombard, ab. 16th
Kinsley's pl., E. fr. 6th, ab. Spruce
Kirby pl., E. fr. Garden, ab. Callowhill
Kirkbride, W. fr. Delaware river to School, (Bdg.)
Kirkham pl., S. fr. Race, ab. 7th
Kirkpatrick ct., E. fr. 6th, bel. Bainbridge
Kline's ct., W. fr. 3d, ab. Poplar
Kline's row., E. fr. Lawrence, ab. Thompson
Kneass, W. fr. Wetherill to 15th, ab. Callowhill
Knickerbocker pl., S. fr. Cherry, ab. 14th
Knight's ct., S. fr. Cherry, ab. 8th
Knowles' av., S. fr. Naudain, ab. 24th
Knox, N. fr. Brown to Parrish, ab. 9th
Knox, N. fr. Queen to Coulter, (Gtn.)
Kressler pl., N. fr. Norris to Diamond, bel. Germantown av.
Krider's al., W. fr. Swanson to Front, ab. Mead

NEW STREET DIRECTORY.

- Kurtz**, N. fr. Poplar to Girard av., ab. 11th
- Lacon pl.**, N. fr. Krider's al., ab. Mead
- Lafayette**, W. fr. 9th to 10th, bel. Washington av.
- Lafferty's ct.**, S. fr. Christian, ab. 5th
- La Grange**, W. fr. 2d to 3d, ab. Market
- La Harpe pl.**, N. fr. Rugan, ab. 4 h
- Lambert**, W. fr. 13th to Juniper, ab. Arch
- Lanark pl.**, W. fr. Beach, ab. Poplar
- Lancaster**, S. fr. Marion to Dickerson, ab. Front
- Lancaster av.**, N. W. fr. 31st and Market to county line
- Lancer's ct.**, W. fr. Passyunk av., bel. Wharton
- Landis**, W. fr. 4th to 5th, bel. Walnut
- Landreth**, W. fr. 12th to 13th, ab. Arch
- Lane's ct.**, S. fr. Lombard, ab. 13th
- Langdon's pl.**, fr. Manilla, bel. Christian
- Lansing pl.**, N. fr. South, ab. 4th
- Larch**, N. fr. Wallace to Melon, ab. 10th
- Lardner**, W. fr. Broad to 15th, bel. Walnut
- Larkin**, S. fr. Lombard to South, ab. 11th
- Lathbury's ct.**, S. fr. Alaska, ab. 5th
- Latimer**, W. fr. 15th to Illinois, ab. Spruce
- Latimer**, fr. Otis to Ash
- Latimer ct.**, N. fr. German, ab. 2d
- Latimer pl.**, W. fr. 17th to Illinois, ab. Spruce
- Latour's ct.**, S. fr. Willow, ab. 8th
- Laurel**, W. fr. Delaware av. to 2d, ab. Poplar
- Laurel**, E. fr. 4833 Germantown av.
- Lava pl.**, E. fr. Duponceau, bel. Walnut
- Lawrence**, N. fr. Brown to Northumberland, ab. 4th
- Law's ct.**, S. fr. Christian, ab. 2d
- Lawson**, N. fr. Pearl to Wood, ab. 11th
- Leadbeater's av.**, W. fr. Juniper to Lybrand, ab. Arch
- Laden's ct.**, S. fr. Alaska, ab. 7th
- Lebanon**, S. fr. Fitzwater to Christian, ab. 9th
- Lebanon row**, Bainbridge, fr. 10th to 11th
- Ledger pl.**, W. and S. fr. 2d, bel. Arch to Lagrange
- Lee**, W. fr. 18th, bel. Market
- Leed's av.**, S. W. fr. Vine, ab. 14th
- Leed's pl.**, S. fr. Olive, ab. 12th
- Lee's pl.**, S. fr. Alaska, ab. 10th
- Lehigh av.**, W. fr. Delaware river to Frankford av., bel. Somerset
- Lehman**, E. and W. fr. Wayne av., ab. Chelton av., (Gtn.)
- Leib pl.**, E. fr. Annapolis, ab. Bainbridge
- Leibert**, W. fr. Robinson to Mechanic. (Myk.)
- Leinan pl.**, fr. Harriet, bel. Ross
- Leiper**, N. fr. Frankford cr. to Oxford rd., (Fkd.)
- Leiper**, N. fr. 13th to Clover, bel. Market
- Lelper pl.**, S. fr. Marriott, ab. 5th
- Leisenring**, W. fr. 12th to 13th, ab. Race
- Lemon**, W. fr. 10th to Andreas, ab. Green
- Lemon ct.**, W. fr. Frankford av., ab. Thompson
- Lentz**, W. fr. 11th to 13th, bel. Federal
- Lentz's ct.**, W. fr. Passyunk av., bel. Wharton
- Leon**, S. fr. Washington av. to Ellsworth, ab. 10th
- Leopard**, N. fr. 17 Richmond to Thompson
- Leshper**, N. fr. Othodox to Meadow, (Fkd.)
- Letitia**, N. fr. Chestnut to Market, bel. 2d
- Letitia ct.**, W. fr. 23d to Beach, ab. Arch
- Letterly**, fr. Kensington av. to Trenton R. R., ab. Adams
- Levan pl.**, W. fr. 9th, bel. Christian
- Levant**, S. fr. Pear to Spruce, ab. 2d
- Levering**, N. E. fr. Main, ab. Hope to Manayunk av., (Myk.)
- Levering**, fr. Green la., ab. Baker, (Myk.)
- Levina**, W. fr. Oakford pl. to 3d, bel. Lombard
- Levy's ct.**, N. fr. Trout, ab. 3d
- Lewellen's av.**, W. fr. Beach, ab. Poplar
- Lewis**, N. fr. Market, (W. P.)
- Lewis**, W. fr. 36th, bel. Chestnut, (W. P.)



NORTH BROAD ST. PRESBYTERIAN CHURCH.

NEW STREET DIRECTORY.

- Lex**, W. fr. 15th, bel. Poplar
Lexington, fr. Haverford av. to Lancaster av., (W. P.)
Leyden's ct., E. fr. 10th, ab. Race
Liberty, bet. Robinson and Mechanic, ab. Cresson, (Myk.)
Liberty ct., E. fr. 10th, ab. Race
Library, W. fr. 4th to 5th, bel. Chestnut
Lilly Ann, S. fr. Bainbridge to Catharine, ab. 10th
Lima pl., N. fr. South, ab. 6th
Lincoln av., W. fr. Fallon, bel. Fitzwater
Linden, N. fr. Spring Garden to Green, ab. 9th
Linden, W. fr. 4700 Germantown av. to Green, (Gtn.)
Linden, E. fr. Melville, ab. Maple
Linden pl., S. fr. Alaska, ab. 18th
Linden pl., E. fr. Main, (Gtn.)
Lindsey, S. fr. Bainbridge to Fitzwater, ab. 16th
Lindsey av., S. fr. South, ab. 11th
Lingo, S. fr. Carpenter, ab. 17th
Linn, W. fr. 22d to 24th, ab. Callowhill
Linton, W. fr. 20th, bel. Chestnut
Linwood pl., W. fr. 9th, ab. Market
Lisbon, W. fr. Gilles al. to 6th, bel. Lombard
Lisle, S. fr. Bainbridge to Fitzwater, ab. 8th
Lister pl., S. fr. Bainbridge, ab. 3d
Litchfield, S. fr. Bainbridge, ab. Front
Litchfield pl., S. fr. Annapolis, ab. Bainbridge
Litford pl., S. fr. Laurel, ab. Delaware av.
Lithgow, N. fr. Poplar to Thompson, ab. 4th
Little Ann pl., S. fr. Carpenter to Washington av., ab. 13th
Little Belt pl., E. fr. 2d to Whitebread pl., bel. Christian
Little Boy's ct., S. fr. Arch, ab. 2d
Little Brown, W. fr. Norris, ab. Girard av.
Little Medina, W. fr. 7th to Medina, bel. Wharton
Little Pine, fr. Lancaster av. to Warren, (W. P.)
Little Summer, W. fr. 22d to 23d, bel. Race
Little Wayne, S. fr. Lehman (Gtn.)
Livingston, N. fr. Maple to Allegheny av.
Lloyd, S. fr. Alaska to Fitzwater, ab. 6th
Lock pl., E. fr. Leopard, ab. Oster
Lockland pl., N. fr. Coates, ab. 13th
Locust, W. fr. 4th to 42d, bel. Walnut
Lodge, W. fr. 2d to Exchange pl., ab. Walnut
Logan's ct., N. fr. Fitler, ab. Montgomery
Lombard, W. fr. Delaware av. to Schuylkill river, bel. Pine
Lombard row, S. fr. Lombard, ab. 7th
Long la., fr. Washington av. to Gas Works, ab. 19th
Long's ct., W. fr. 3d, bel. Bainbridge
Longstreth ct., W. fr. Levant, ab. Spruce
Loomis pl., N. fr. Shamokin, ab. 22d
Lorain, N. fr. Buttonwood to Green, ab. 7th
Lorain pl., E. fr. 4th, ab. Beaver
Loud pl., W. fr. Enquirer, ab. Brown
Louisa av., N. fr. Union, ab. Front
Louty pl., S. fr. Christian, ab. 5th
Louden pl., E. fr. 2d, ab. Vine
Loxley pl., N. fr. Arch, ab. 3d
Lucas pl., E. fr. 1108 Germantown av.
Ludlow, W. fr. Bridgewater to 43d, bel. Market, (W. P.)
Luther, E. fr. St. John, ab. Beaver
Lybrand, N. fr. Race to Vine, ab. 13th
Lynd, W. fr. 4th to 5th, ab. Green
Lyndall al., W. fr. 12th to 13th, bel. Walnut
Lynn pl., E. fr. St. John, ab. Brown
McAfee's ct., S. fr. South, ab. 5th
McAllister's al., W. fr. 8th, bel. Race
McAllister's ct., Frankford av., nr. Richmond
McAlpin, S. fr. Walnut to Locust, ab. 36th
McAnall's pl., N. fr. Spruce, ab. 21st
McAnally's ct., N. fr. Carpenter, ab. 7th

NEW STREET DIRECTORY.

- McAtee's ct.**, W. fr. Cadwalader, ab. Jefferson
McBride's ct., E. fr. Ohio, bel. Washington av.
McCann's ct., N. fr. Christian, ab. 4th
McCann's pl., N. fr. Marriott, ab. 4th
McCartney's ct., S. fr. Christian, 9b. 8th
McCaw's row, E. fr. 3d, bel. German
McClaskey's ct., W. fr. 6th, bel. Lombard
McCleane's ct., W. fr. Bainbridge, ab. 11th
McCleary's ct., S. fr. Lombard, ab. 15th
McClellan, W. fr. Front to 2d, bel. Moore
McClure's ct., S. fr. Pearl, ab. 15th
McCormick's av., E. fr. 23d to Fulton, ab. Arch
McCoy's ct., W. fr. 6th, bel. Christian
McCrea, W. fr. Juniper to Espy, bel. Bainbridge
McCristle's al., W. fr. Germantown av., ab. Thompson
McCurdy, W. fr. 26th to 27th, bel. Washington av.
McDavitt's ct., N. fr. Marriott, ab. 5th
McDavitt's ct., W. fr. St. John, ab. Vine
McDonald pl., W. fr. 15th, ab. Race
McDuffie, W. fr. 18th to Schuylkill river, bel. Lombard
McFadden pl., S. fr. Lombard, ab. 15th
McFarland's ct., N. fr. Moravian, ab. 16th
McFarran, E. fr. 3801 Germantown av. to Clinton, (Gtn.)
McGinley's ct., N. fr. Marriott, ab. 5th
McGrath, E. fr. Lawrence to Rowle, ab. Brown
McIlwain, W. fr. 3d to 6th, bel. Federal
McIntire's ct., N. fr. Christian, ab. 4th
McKean's av., N. fr. Clapier to Menheim
McKee's av., N. fr. St. Mary, ab. 6th
McKee's ct., S. fr. Lombard, ab. 13th
McKnight's ct., S. fr. Naudain to South, ab. 18th
McLaughlin's av., S. fr. Little Summer, ab. 22d
McLaughlin's ct., S. fr. Marriott, ab. 4th
McManeman ct., W. fr. Juniper to Sycamore, bel. Walnut
McManemy's ct., S. fr. German, ab. 4th
McMutton's ct., N. fr. Walnut, ab. 4th
McNally, N. fr. Biddle to Spring Garden, ab. 23d
McNickle's pl., S. fr. Carpenter, ab. 8th
McPherson's ct., N. fr. Hamilton to Ralston, ab. 22d
McWilliams av., N. fr. 165 Thompson
Mackey, W. fr. 2d, bel. Wharton
Mackinaw, W. fr. 8th to Chester, ab. Race
Macleod pl., S. fr. Race, ab. 4th
Maddox pl., E. fr. 4th, bel. Bainbridge
Madison, N. fr. Race to Vine, ab. 11th
Madison av., N. fr. Frankford av. to Emerald, ab. Allegheny av.
Madison ct., N. fr. St. Mary, ab. 6th
Magilton's ct., N. fr. Kates, ab. 13th
Magnet, S. fr. Green la., ab. Wood, (Myk.)
Magnolia, N. fr. Willow to Noble, ab. 5th
Mahoney ct., S. fr. Baker to Fitzwater, ab. 6th
Malden, N. fr. Letcher's av., (Myk.)
Maiden la., W. fr. Lancaster av., (Hestonville.)
Main, N. fr. 4101 Rittenhouse la. to Washington, (Myk.)
Maison pl., S. fr. Silver, bel. Juniper
Malcolm pl., W. fr. 1831 Germantown av.
Manayunk av., fr. 345 Green la. to Spring, (Myk.)
Manderson, W. fr. Beach to Frankford av., ab. Laurel
Mangrove pl., S. fr. South to Alaska, ab. 6th
Manhattan pl., N. fr. Hamilton, ab. 10th
Manheim, W. fr. 4552 Germantown av. to Township line rd.
Manilla, W. fr. 9th to 10th, bel. Christian

NEW STREET DIRECTORY.

- Mannakin**, W. fr. Norris to Diamond, ab. 5th
Manning, W. fr. 22d to 25th, ab. Spruce
Mann's ct., S. fr. Hamilton, ab. 9th
Manor, N. fr. Montgomery to Berks, ab. 4th
Manor pl., S. fr. Poplar, ab. 3d
Mansfield pl., W. fr. Front, ab. Noble
Manship, S. fr. Norris, ab. Mascher
Manship, S. fr. Locust to Steadman, ab. 11th
Mansion, S. fr. Arch to Chestnut, ab. 31st
Mansine pl., S. fr. Melon, ab. 9th
Maple, N. W. fr. Delaware av. to Spring, bet. Ann and Clearfield
Maple, W. fr. 8th to 9th, ab. Race
Marble, W. fr. 10th to 11th, bel. Market
Marble ct., S. fr. Marble, ab. 10th
Margaret, E. fr. Trenton av. to Tacony, ab. 10th. (Fkd.)
Margaretta, W. fr. Front to 2d, ab. Callowhill
Margaretta, S. fr. Mary to Wharton, ab. 6th
Maria, W. fr. 4th to 5th, ab. Coates
Mariner, W. fr. 13th, bel. Carpenter
Marion, W. fr. Front to Jefferson, bel. Washington av.
Marion, W. fr. 41st to Lancaster av., (W. P.)
Marion pl., S. fr. Christian, ab. 5th
Marker, W. fr. 2d to Jefferson av., bel. Tasker
Market, W. fr. Delaware av. to County line, ab. Chestnut
Market al., E. fr. 16th, ab. Callowhill
Markham, W. fr. 17th to Grayson, ab. Coates
Markle pl., E. fr. 2d, bel. Lombard
Markley pl., S. fr. Spruce, bel. 2d
Markoe, N. fr. Huron to Lancaster av., (W. P.)
Mark's Ia., W. fr. 11th to 12th, bel. Race
Marlborough, N. W. fr. Delaware av. to Frankford av., bel. Columbia av.
Marley's ct., S. fr. Ann, ab. 18th
Marmion pl., S. fr. Christian, ab. 2d
Marmora, W. fr. Beach to Front, ab. Coates
Marriott, W. fr. Jefferson av. to 9th, bel. Christian
Marsden pl., W. fr. Cadwalader, ab. Jefferson
Marseilles pl., E. fr. 15th, ab. Buttonwood
Marshall, N. fr. Vine to Berks, ab. 6th
Marston, N. fr. Budden's al. to Shellbark, ab. 13th
Marten, E. fr. Peachem to Ridge av.
Martha, N. fr. Huntingdon to Lehigh av., bel. Adrian
Martin ct., S. fr. Carpenter, ab. 2d
Martin pl., N. fr. Vine, ab. 21st
Mary, N. fr. Thompson bet. 13th & Broad
Mary, W. fr. Front to 2d, bel. Christian
Mary, W. fr. Margaretta to 7th, bel. Federal
Mary, N. W. fr. Allen to Lancaster av., (W. P.)
Mascher, N. fr. Girard av., bel. 2d
Master, W. fr. Frankford av. to Schuylkill river, ab. Thompson
Matamoros, E. fr. St. John, bel. Girard av.
Mattis, N. E. fr. 2d to Dock, ab. Spruce
Mattson pl., W. fr. Wildey to Crease, bel. Girard av.
Matzinger's ct., N. fr. Landreth, bel. 13th
Maurice, W. fr. Passayunk av., bel. 8th
Maxwell's ct., S. fr. Christian, ab. 2d
Maxwell's ct., N. fr. Alaska, ab. 12th
May pl., S. fr. Lombard, ab. 17th
Mayland, N. fr. Race to Mulberry al., ab. 5th
Maynard pl., S. fr. Relief, bel. 2d
Mend, W. fr. Swanson to 2d, bel. Bainbridge
Meadow, E. fr. Paul to Mulberry, (Fkd.)
Mechanic, S. fr. Carpenter to Parker, ab. 5th
Mechanic, E. and W. fr. 5045 Morton, (Gtn.)
Mechanic, N. E. fr. Main to Ridge av., (Myk.)
Meclaud pl., N. fr. Monroe, ab. 4th
Medical, W. fr. 10th to Juniper, ab. Walnut

NEW STREET DIRECTORY.

- Medina, W. fr. 7th to 8th, bel. Wharton.**
- Meeting-House la., N. fr. Unity to Oxford, (Fkd.)**
- Meetler, W. fr. Germantown av. to 7th, ab. Berks**
- Mehl, E. fr. Germantown av. to Clinton, (Gtn.)**
- Melina pl., N. fr. Gaskill, ab. 4th**
- Melloy, W. fr. 15th to 17th, bel. Market**
- Melon, W. fr. 9th to Ridge av., bel. Coates**
- Melrose, N. fr. 4901 Frankford to Bridge**
- Melvale, N. E. fr. William to Maple, bel. Richmond**
- Melville pl., S. fr. Spruce, bel. 2d**
- Memhoelzler's ct., E. fr. Brook, ab. Coates**
- Memphis, N. fr. Vienna to Lehigh av., bel. Tulip**
- Mendon pl., W. fr. 5th to Noble, ab. Callowhill**
- Meninge's ct., W. fr. Passayunk av. to 10th, bel. Wharton**
- Merchant, W. fr. 4th to 5th, bel. Market**
- Mercury, W. fr. Montgomery av., bel. Thompson**
- Meredith, W. fr. 23d, ab. Coates**
- Merida pl., E. fr. Front, bel. Bainbridge**
- Mermaid la., E. fr. Germantown av. to Township line, (Gtn.)**
- Merville pl., S. fr. Spruce, bel. 2d**
- Mervine, N. fr. Stiles to Berks, ab. 11th**
- Mervine pl., W. fr. Mervine, ab. Master**
- Metcalf, W. fr. Twelve foot al. to Shicker's al., bel. Bainbridge**
- Middle al., W. fr. 6th to 7th, bel. Spruce**
- Middletown's ct., W. fr. Dillwyn, ab. Callowhill**
- Miffin, W. fr. Delaware av. to 13th, bel. Moore**
- Miffin, E. fr. Ridge av., ab. Green, (Myk.)**
- Milburn, W. fr. 12th to 13th, bel. Walnut**
- Miles, W. fr. 10th to Poplar ct., bel. Walnut**
- Mill, E. fr. Frankford to Orchard, (Fkd.)**
- Miller, S. fr. Washington av., ab. 8th**
- Miller, W. fr. 5660 Germantown av., (Gtn.)**
- Miller, S. fr. Lancaster av. to Warren, bel. Haverford av.**
- Miller's ct., W. fr. Belgrade, ab. Berks**
- Millicent al., E. fr. New Market, ab. Vine**
- Milligan's ct., S. fr. Lombard, ab. 16th**
- Mills, W. fr. Charlotte, ab. Brown**
- Milman, W. fr. Jefferson av. to Pennington, ab. Carpenter**
- Milton, W. fr. 10th to 12th, bel. Christian**
- Mineral pl., E. fr. Broad, ab. Arch**
- Mineral pl., W. fr. Broad, ab. Arch**
- Minerva, W. fr. 7th to Franklin, bel. Green**
- Minor, W. fr. 5th to 6th, bel. Market**
- Minster, W. fr. 7th to 8th, ab. Lombard**
- Mint ct., W. fr. Hatton pl.**
- Mintzer, N. fr. Coates to Brown, ab. 3d**
- Mitchell, W. fr. 444 Green la., (Myk.)**
- Moland av., E. fr. 13th, ab. Noble**
- Monckton pl., N. fr. Vine to Pearl, ab. 11th**
- Monmouth, W. fr. Salmon to Belgrade, ab. William**
- Monroe, W. fr. 2d to 5th, bel. Bainbridge**
- Montcalm, S. fr. Fitzwater to Christian, ab. 10th**
- Montery, W. fr. 12th to 13th, ab. Race**
- Montgomery av., W. fr. Richmond to County line, ab. Columbia av.**
- Montrose, W. fr. 16th to 23d, bel. Christian**
- Monument rd., N. W. fr. Lancaster av. to Belmont, (W. P.)**
- Moore, W. fr. Delaware river to 7th, bel. Morris**
- Moore, W. fr. Juniper to Church la., bel. Bainbridge**
- Moore, W. fr. Adrian, ab. Otis**
- Moore's av., W. fr. Front, ab. Coates**
- Moore's ct., N. fr. Alaska, ab. 12th**
- Moravian, W. fr. Broad to 18th, ab. Walnut**
- Morencia pl., W. fr. Lithgow, ab. Poplar**

NEW STREET DIRECTORY.

- Morgan**, W. fr. 9th to 11th, ab. Race
Morgan al., N. fr. Vine to Wood, bel. 3d
Moro, S. fr. Brinton to Fitzwater, ab. 12th
Morris, W. fr. Otsego to 10th, bel. Tasker
Morris, N. fr. Clapier to Manheim, (Gtn.)
Morris ct., E. fr. 2d to Letitia, bel. Market
Mor-es ct., N. fr. Nectarine, ab. 10th
Morton, N. fr. Haines to Upsal, ab. Hancock, (Gtn.)
Morton av., N. fr. Queen to Kaufman, ab. 3d
Moss, W. fr. Charles to 8th, bel. Washington av.
Moss Rose pl., N. fr. Queen, ab. 2d
Mott, W. fr. 13th to Lagrange, bel. Carpenter
Moulder pl., E. fr. Vincent, ab. Buttonwood
Mountain, W. fr. 8th to 10th, bel. Tasker
Mount Airy Ia., fr. Germantown av., (Gtn.)
Mount Pleasant, W. fr. Taney to Ridge av., ab. Girard av.
Mount Pleasant, E. fr. 5635 Germantown av. to Township's line
Mount Vernon, W. fr. 9th to 25d, ab. Green
Mousley pl., E. fr. Germantown av., ab. Jefferson
Moyer, E. fr. Columbia av. to York, bel. Thompson
Moyer's al., N. fr. 4365 Main, (Myk.)
Mulberry, S. fr. Harrison to 0th dox. (Fkd.)
Mulberry, N. fr. 4423 Baker, (Myk.)
Mulberry al., W. fr. 5th to 6th, ab. Race
Mulford, W. fr. Ashton to Schuylkill river, ab. Race
Mulholland ct., N. fr. Barley, ab. 10th
Mullen, N. fr. Somerset, bel. Thompson
Muller, N. fr. Christian, ab. Gray's Ferry rd.
Mulloney, W. fr. Cooper to 21st, bel. Walnut
Manson's ct., W. fr. 4th, bel. Bainbridge
Muren's pl., N. fr. Cherry, ab. 7th
Murgitroyde pl., W. fr. 15th, bel. Walnut
Murray, W. fr. 20th to 21st, bel. Locust
Murray's ct., W. fr. Osprey to Chatham
Murray's ct., S. fr. Sheaf's al., ab. 11th
Murray's ct., S. fr. Bainbridge, ab. 6th
Murray's ct., W. fr. Front, bel. Meade
Mustin ct., E. fr. Elder
Mutter, N. fr. York to Huntingdon, bel. 2d
Myer's av., W. fr. 6th, ab. Spruce
Myer's ct., E. fr. 15th, ab. Race
Myrtle, W. fr. 11th to Ontario, ab. Parish
Myrtle, W. fr. the Park to Lexington av., (W. P.)
Nagle, N. fr. Stiles to Thompson, ab. 11th
Nabant, E. fr. St. John, ab. Coates
Narcissus pl., W. fr. 8th, ab. Vine
Nassau, W. fr. Ridge av. and 21st, to 24th
Nassau, W. fr. 9th to Elwin, ab. Cherry
Native, W. fr. 5th to Heilig al., bel. Christian
Naudain, W. fr. 18th to 26th, bel. South
Navy, E. fr. Front, bel. Wharton
Naylor, W. fr. Austin to 11th, bel. Federal
Nectarine, W. fr. 8th to 11th, ab. Buttonwood
Neff, W. fr. Delaware av., ab. Ann
Nellie's ct., W. fr. 22d, ab. Race
Nelson's al., E. fr. St. John, ab. Callowhill
Nelson's ct., W. fr. Lloyd to 15th, bel. Bainbridge
Neult's ct., E. fr. 4th, ab. Brown
Neville pl., N. fr. Mulberry al. to Vine, bel. 6th
Nevin pl., N. fr. Carlton, ab. 13th
New, W. fr. Front to 4th
New, N. W. fr. Germantown av. to Township's line rd., (Gtn.)
Newbold, N. fr. Callowhill to Cuyler, ab. 19th
Newkirk, N. fr. Cumberland to Reading av., ab. Thompson
New Market, N. fr. Vine to Germantown av., ab. Front
New Market pl., E. fr. New Market, ab. Brown



OLD SWEDISH CHURCH.

NEW STREET DIRECTORY.

- Newton**, S. fr. Carpenter to Washington av., bel. 4th
- Nice**, N. fr. McFarran to R. R.
- Nicetown la.**, W. fr. Frankford av., ab. Luzerne to 13th, thence S. W. to the Park
- Nicholas**, W. fr. 20th to 22d, bel. Columbia av.
- Nicholson**, N. fr. Cherry to Race, ab. 6th
- Nickel pl.**, E. fr. Front, ab. Catharine
- Nigley's ct.**, W. fr. Cadwalader to Germantown av., ab. Jefferson
- Nineveh pl.**, S. fr. German, ab. 4th
- Nisbet pl.**, W. fr. Front, bel. Bainbridge
- Noble**, W. fr. Delaware av. to Broad, ab. Callowhill
- Nolan's av.**, N. fr. Parrish, ab. 14th
- Nonnater's ct.**, S. fr. Arch, ab. 10th
- Norfolk**, S. fr. Spruce to Asylum, ab. 14th
- Norris**, W. fr. Delaware to the Park, ab. Berks
- Norris**, W. fr. McKean av. to Township line rd., (Gtn.)
- Norris pl.**, E. fr. New Market, ab. Vine
- North**, W. fr. 5th to 6th, ab. Market
- North**, W. fr. Broad to 20th, ab. Wallace
- Northampton ct.**, W. fr. Dillwyn, ab. Callowhill
- North College av.**, W. fr. Ridge av. to 25th, bel. Thompson
- Northeast av.**, N. fr. Marlborough to Savery, ab. 12th
- North Merrick**, N. fr. Market to Filbert, ab. Broad
- Nugent's ct.**, S. fr. Bainbridge, ab. 7th
- Oak**, W. fr. Schuylkill river, bel. Market, (W. P.)
- Oak**, W. fr. Baker, nr. Gray, (Myk.)
- Oak la.**, W. fr. York av., nr. Rock-run
- Oakford pl.**, S. fr. Gaskill to Levina, ab. 2d
- Oakland**, N. E. fr. Sellers, ab. Leiper to Green
- Oddfellows' av.**, N. fr. Brown, ab. 3d
- Ogden**, W. fr. 9th to Ontario, ab. Brown
- Ogden**, W. fr. Carlisle to Ridge av., ab. Brown
- Oharra's ct.**, W. fr. 7th, bel. Bainbridge
- Ohio**, W. fr. Quince to 12th, bel. Pine
- Oldham ct.**, E. fr. St. John, ab. Brown
- Olive**, W. fr. 10th to 19th, ab. Coates
- Olive ct.**, S. fr. Olive, ab. 13th
- Oliver**, W. fr. 10th, bel. Christian
- Olivet pl.**, S. fr. Lombard, ab. 17th
- Olivia pl.**, W. fr. Cadwalader to Germantown av., ab. Jefferson
- Onas**, W. fr. Front to New Market, ab. Coates
- O'Neal**, N. W. fr. 1106 Howard, to 148 Girard av.
- Oneida**, N. fr. Haverford av. to Westminster, ab. Orleans
- Oneida pl.**, E. fr. New Market, ab. Brown
- O'Neil's ct.**, S. fr. Lombard, ab. 16th
- Ontario**, N. fr. Parrish to Jefferson, ab. 13th
- Orange**, W. fr. 7th to 8th, ab. Spruce
- Orange**, fr. the end of Palmer to Frankford av.
- Orchard**, N. fr. Rawle to George, ab. 4th
- Orchard**, N. fr. Mill to Unity, (Fkd.)
- Oregon**, W. fr. Lancaster av. to Gray's la., bel. Seneca
- Orion**, W. fr. 3d, ab. Market
- Orkney**, N. fr. Norris, ab. 4th
- Orleans**, W. fr. Frankford av., ab. Cambridge
- Orleans**, N. fr. Haverford av. to Lancaster av., ab. Florida, (W. P.)
- Orr**, N. fr. Francis to Wylie, ab. 18th
- Orrianna**, N. fr. Diamond to Lehigh av., ab. 3d
- Orr's ct.**, N. fr. Rodman, ab. 13th
- Orthodox**, E. fr. Leiper to Tackawana, ab. Sellers
- Osage av.**, S. fr. Heath, ab. 12th
- Osbeck pl.**, W. fr. Jay, ab. Wallace
- Osborne's ct.**, W. fr. Duponceau, bel. Walnut
- Osler av.**, N. fr. Noble, ab. 5th
- Osprey**, N. fr. Biddle to Spring Garden, ab. 24th
- Otis**, W. fr. Richmond to Frankford av., nr. Gunner's run
- Otsego**, S. fr. Christian to Keler's la., ab. Delaware av.
- Otsego pl.**, S. fr. Prime to Federal, bel. 2d

- Otter**, W. fr. Frankford av. to 2d, bel. Girard av.
- Ovington**, S. fr. South to Bainbridge, ab. 8th
- Owen**, W. fr. 5th to 6th, bel. Federal
- Owen pl.**, S. fr. Brown, ab. Palmer
- Oxford**, W. fr. Frankford av. to 22d, ab. Jefferson
- Oxford**, E. fr. 4621 Frankford to Josephine, (Fkd.)
- Packer pl.**, N. fr. Craven, bel. 2d
- Pagoda**, N. fr. Pennsylvania av. to Earl, ab. 24th
- Palethrop**, N. fr. Girard av. to Lehigh av., bel. 2d
- Palisade pl.**, N. fr. Quarry, ab. 2d
- Palm**, N. fr. Gilbert to Parrish, ab. 9th
- Palmer**, W. fr. Beach to Lemon, ab. Elm
- Palmer's ct.**, W. fr. 4th, bel. Spruce
- Palo Alto**, S. fr. Pine to Hampton, ab. 20th
- Panama av.**, E. fr. 20th, bel. Locust
- Paradise al.**, N. fr. Market to Commerce, ab. 4th
- Parham**, W. fr. Swanson to Front, ab. Catharine
- Park av.**, W. fr. Front to the Park, ab. Norris
- Park**, S. fr. Federal, ab. 27th
- Parker**, S. fr. Carpenter to Washington av., ab. 6th
- Parrish**, W. fr. 5th to the Park, ab. Brown
- Parry ct.**, N. fr. Miller, ab. 13th
- Pascal**, W. fr. 10th to 11th, bel. Carpenter
- Paschal**, S. W. fr. Schuylkill river, bel. Hancock, (W. P.)
- Paschal**, W. fr. 4th to 5th, ab. Green
- Passyunk av.**, S. W. fr. South, bel. 5th to Schuylkill river
- Path**, N. fr. Race, ab. 15th
- Patterson's ct.**, N. fr. Naudain, ab. 18th
- Patton's al.**, S. fr. Lombard, ab. 16th
- Patton's ct.**, S. fr. St. Mary, ab. 7th
- Paul**, W. fr. 6th to 7th, bel. Carpenter
- Paul**, S. E. fr. 4623 Frankford to Mill, (Fkd.)
- Paxton**, W. fr. 5th to Arabella, bel. Washington av.
- Paynter's ct.**, N. fr. German, ab. 4th
- Peach**, N. fr. Green to Coates, bel. 2d
- Peacham**, E. fr. 401 Green la., to Marten, (Myk.)
- Pear**, W. fr. Dock to 3d, bel. Walnut
- Pear**, N. fr. Sycamore to Coates, ab. 35th
- Pearl**, W. fr. 10th to Schuylkill river, ab. Vine
- Pearl**, W. fr. 4300 Mechanic to Grape, (Myk.)
- Pearl al.**, fr. Prosperous al. to Quince, bel. Walnut
- Pedan's av.**, S. fr. Naudain, ab. 18th
- Peel**, fr. Vanhorn to Lydia, bel. Germantown av.
- Pegg**, W. fr. Front to 2d, ab. Callowhill
- Pegg al.**, N. fr. Willow to Pegg, bel. 2d
- Pemberton**, W. fr. 18th to 23d, bel. Bainbridge
- Pemberton**, N. fr. Mount Vernon to Wallace, ab. 13th
- Pembroke pl.**, W. fr. 2d, ab. Race
- Pendinni's pl.**, E. fr. Charlotte, ab. Brown
- Penn**, S. fr. Pine to Almond, ab. Delaware av.
- Penn**, S. fr. Mitchell to Rittenhouse la., (Myk.)
- Penn**, N. fr. 4169 Main to Apple, (Myk.)
- Penn**, N. fr. Pine to Oxford rd., (Fkd.)
- Penn al.**, N. W. fr. St. John to Callowhill, bel. 3d
- Pennington**, S. fr. Marriett to Carpenter, ab. 2d
- Pennsylvania av.**, W. fr. Broad and Noble, to the Park
- Pennsylvania av.**, N. fr. Mulberry al., to Vine, ab. 5th
- Penrose Ferry rd.**, S. W. fr. Jackson, ab. 18th, to Schuylkill river
- Pensive pl.**, S. fr. Wood, ab. 10th
- Pepper**, W. fr. Cedar to Martha, bel. Lehigh av.
- Pequinot pl.**, E. fr. St. John, ab. Brown
- Percy**, N. fr. Poplar to Master, ab. 9th
- Percy pl.**, N. fr. German, ab. 4th
- Perkempine's ct.**, E. fr. New Market, ab. Coates

NEW STREET DIRECTORY.

- Perkiomen**, N. W. fr. Francis, ab. Brown to 19th
- Perry**, N. fr. Race to Vine, ab. 13th
- Perth**, N. fr. Parrish to Columbia av., ab. 7th
- Peter's**, W. fr. 12th to 13th, bel. Washington av.
- Peter's ab.**, W. fr. Charlotte to 4th, ab. Brown
- Philip**, N. fr. Master to York, ab. 2d
- Physick la.**, N. E. fr. Germantown av., ab. Walnut la., (Gtn.)
- Pierce**, W. fr. 4th to 7th, bel. Morris
- Pincus ct.**, fr. Marshall, bel. Coates
- Pine**, W. fr. Delaware av. to County line, bel. Spruce
- Pine**, W. fr. 4326 Frankford av. to Adams, (Fkd.)
- Pink**, N. fr. Master to Jefferson, ab. 3d
- Piper's ct.**, E. fr. St. John to Vincent, ab. Green
- Placid pl.**, W. fr. 2d, bel. Queen
- Plane**, W. fr. Lancaster to Wheat, bel. Wharton
- Pleasant**, E. fr. 5537 Germantown av., (Gtn.)
- Pleasant**, W. fr. Mechanic to Grape, (Myk.)
- Pleasant Retreat**, W. fr. 7th, ab. Green
- Pleasant row**, N. fr. Spruce, ab. 20th
- Pleffenberg pl.**, N. fr. Cherry, ab. 8th
- Pleice's ct.**, W. fr. Garden, ab. Vine
- Plover**, W. fr. 7th to 8th, bel. Washington av.
- Plum**, W. fr. Delaware river to Richmond, bel. Norris
- Plumstead pl.**, S. fr. Sansom to Moravian, ab. 19th
- Plymouth**, W. fr. 19th to 20th, bel. Walnut
- Plynlimmon pl.**, W. fr. Front, ab. Race
- Point rd.**, E. fr. Frankford av., N. Frankford
- Point Pleasant ct.**, W. fr. Delaware av., ab. Poplar
- Pollard**, N. fr. Germantown av. to Canal, ab. Front
- Pollock's ct.**, S. fr. Lombard, ab. 16th
- Poplar**, W. fr. Delaware river to 42d, ab. Coates
- Poplar**, E. fr. Green la. to Mulberry, (Myk.)
- Porcelain**, W. fr. 20th to 21st, bel. Chestnut
- Portage pl.**, N. E. fr. College av., ab. Ridge av.
- Porter's ct.**, E. fr. St. John, ab. Vine
- Portland**, W. fr. Ridge av. to 11th, ab. Callowhill
- Potts**, W. fr. 12th to Broad, ab. Wallace
- Potts' ct.**, W. fr. 7th, ab. Wallace
- Poulson**, W. fr. 2d to 3d, bel. Moore
- Powder Mill la.**, S. W. fr. Adams to Nicetown la., ab. Leiper
- Powell**, W. fr. 5th to 6th, bel. Spruce
- Powerton av.**, W. fr. 32d to 42d, bel. Baring
- Pratt**, N. fr. Melrose to Trenton av.
- Presbyterian la.**, W. fr. Germantown av. to Township's line rd., (Gtn.)
- Prescott pl.**, N. fr. Hamilton, ab. 12th
- Preston**, N. fr. Story to Westminster av., ab. 40th
- Price**, E. fr. Germantown av. to Chestnut Hill R. R., (Gtn.)
- Price's ct.**, S. fr. Rodman, ab. 11th
- Price's ct.**, N. fr. Bainbridge, ab. 11th
- Price's ct.**, S. fr. Lombard, ab. 3d
- Pricilla**, N. fr. South, ab. 4th
- Prime**, W. fr. Swanson to 3d, bel. Washington av.
- Princeton pl.**, N. fr. Irwin, ab. 12th
- Pritchett**, W. fr. 13th, bel. Ellsworth
- Prospect**, N. fr. Thompson to Jefferson, ab. 9th
- Prosperous al.**, S. fr. Locust, ab. 11th
- Providence ct.**, N. fr. Sargeant, ab. 9th
- Pryor's ct.**, E. fr. 10th to Raspberry ct., ab. Spruce
- Pulaski av.**, E. fr. Manheim to Clapier, (Gtn.)
- Putnam**, E. fr. 2d to Front, ab. Oxford
- Quarry**, W. fr. 2d to 3d, ab. Arch
- Quarry ct.**, N. fr. Cullowhill, ab. 25th
- Queen**, W. fr. Delaware river to 6th, bel. Catharine

Queen, N. fr. 36th to German-
town av., bel. Schoolhouse la.
Queen av., S. fr. Queen, ab. 3d
Queen's ct., N. fr. Federal, ab.
9th
Queen's ct., W. fr. Lawrence, bel.
Poplar
Quigg's ct., N. fr. Vine, ab. Dela-
ware av.
Quince, S. fr. Walnut to Lombard,
ab. 11th
Race, W. fr. Delaware river to 36th,
ab. Arch
Rachel, N. fr. Brown to Laurel, bel.
2d
Rachel's row, E. fr. Dillwyn, ab.
Callowhill
Railroad, S. fr. Dauphin, ab.
Frankford av.
Rainbow, W. fr. Blair to Trenton
av., bel. Otis
Ralston, E. fr. Juniper, bel. Pine
Randall's ct., W. fr. Duponceau,
ab. Locust
Randolph, N. fr. Brown to Ox-
ford, ab. 5th
Randolph, N. W. fr. Trenton av.
to Waterloo, ab. Clearfield
Randolph av., S. fr. Race, ab.
7th
Ransom pl., E. fr. 5th, bel. Vine
Ranstead pl., W. fr. 4th, bel.
Market
Raspberry, S. fr. Walnut to
Spruce, ab. 9th
Ratcliffe, N. fr. Lombard to Mins-
ter, ab. 7th
Rau's ct., W. fr. Lackawana, ab.
Master
Rawle, E. fr. 5th to McGrath, ab.
Brown
Ray's av., W. fr. Marston
Reading av., W. fr. Delaware,
ab. Lehigh av.
Reany's ct., E. fr. Fidler, ab. 2d
Rebecca, N. fr. Haverford av. to
Lancaster av., ab. 40th
Reckless, E. fr. Front to Otsego,
bel. Christian
Redner, W. fr. 22d to 23d, ab.
Jefferson
Redwood, W. fr. 3d to 6th, bel.
Federal
Reed, W. fr. Delaware river to 28th,
bel. Wharron
Reese, N. fr. Susquehanna av. to
York, ab. 5th
Reeves, W. fr. 20th to 21st, ab.
Vine
Register pl., N. fr. Catharine,
ab. 12th

Reid's av., W. fr. Fallon, bel.
Fitzwater
Reiff's av., W. fr. Front to Hope,
bel. Girard av.
Relief, W. fr. Front to 2d, bel.
Lombard
Rementer al., E. fr. 10th to
Fayette, ab. Market
Rentschler, S. fr. Coates to
Melon, ab. 11th
Rex, N. fr. Adeline to Sciota, (W. P.)
Rex, W. fr. Germantown av.,
(Gtn.)
Rhodes, W. fr. 18th to 19th, ab.
Callowhill
Richard, W. fr. 16th to 17th, bel.
Pine
Richardson's ct., N. fr. Race,
ab. 4th
Richland pl., S. fr. Elfreth, ab.
Front
Richmond, N. E. fr. Front, ab.
Frankford av. to Bridesburg
Rickard's ct., S. fr. George, ab. 2d
Ridge av., N. W. fr. 9th and Vine
to Manayunk
Ridgeway's ct., N. fr. Torr, ab.
9th
Ridley av., fr. Berks, ab. Bel-
grade
Riggs, E. fr. Sutherland to Muller,
ab. Christian
Rigler's ct., fr. Frankford av.,
bel. Girard av.
Rihl, S. fr. Palmer, bel. Frankford
av.
Riley, W. fr. Ridge av., nr. Green
la.
Rinder pl., S. fr. Marriott's la.,
bel. Passyunk av.
Ringold, N. fr. Hare to Brown,
ab. 24th
Ringold pl., W. fr. 19th to Ford
bel. Pine
Rio Grande pl., E. fr. Jefferson
av., ab. Washington av.
Ripton pl., W. fr. 3d to Charlotte,
ab. Poplar
Ristine, fr. Maple to Mackinaw
Ritchie, S. fr. Fitzwater to Cath-
arine, ab. 13th
Ritmeyer's ct., E. fr. 2d, bel.
Walnut
Rittenhouse, W. fr. 17th to
20th, bel. Walnut
Rittenhouse, W. fr. German-
town av. to Ridge av., (Gtn.)
Ritter, N. fr. Norris to Dauphin,
bel. Cedar
River, W. fr. Schuylkill river to
Lancaster av., ab. Market

NEW STREET DIRECTORY.

- Roach ct.**, S. fr. Savery, ab. Wildey
Robers' ct., N. fr. Mead, ab. Front
Robeson's ct., S. fr. Lombard, ab. 16th
Robeson's ct., W. fr. Delaware av., ab. Poplar
Robinson, N. fr. 4247 Main to Seibert, (Myk.)
Robinson's al., S. fr. Lombard, ab. 16th
Rochford, W. fr. 19th, ab. Hamilton
Rockdale pl., N. fr. Lombard, ab. 6th
Rockhill pl., E. fr. Germantown rd., bel. 2d
Rockland, W. fr. 35th, ab. Bridge
Rodman, W. fr. 9th to Broad, bel. Lombard
Rodney, W. fr. 18th to 19th, bel. Spruce
Rogers' ct., N. fr. Pegg to Crooked pl., bel. 2d
Rogers' ct., N. fr. Marriott, ab. 4th
Ronaldson, S. fr. South, ab. 9th
Roney's ct., W. fr. St. John, ab. Poplar
Rose, W. fr. 13th to Broad, bel. Bainbridge
Rose, S. fr. Market, ab. 40th
Rose al., N. fr. Locust, ab. 10th
Ross, fr. Richmond to Girard av., ab. Columbia av.
Ross av., W. fr. 23d, bel. Lombard
Rowland's ct., S. fr. Filbert, ab. 7th
Royal, E. fr. 4611 Germantown av., (Gtn.)
Ruan, W. fr. Paul to Edward, bel. Church
Rubicam pl., N. fr. Noble, ab. 9th
Rudolph's av., S. fr. Race, ab. 7th
Rugan, N. fr. Callowhill to Noble, ab. 2d
Rue, W. fr. 4th to 5th, bel. Reed
Rule, W. fr. Lancaster to Wheat, bel. Reed
Rule pl., E. fr. 5th, bel. Bainbridge
Rundle, E. fr. 16th, bel. Lombard
Rush, E. fr. Frankford av., bel. William
Russell, S. fr. Bainbridge to Fitzwater, ab. 8th
Russell av., N. fr. Parrish, ab. 15th
Rutter's ct., N. fr. Federal, ab. 2d
Ryan's ct., S. fr. Christian, ab. 4th
Ryan's pl., S. fr. Christian, ab. 4th
Rye, S. fr. Marion to Reed, ab. 2d
Sabine pl., S. fr. Stanley to German, ab. 3d
Sabula pl., N. fr. Mackinaw, ab. 8th
Sacramento av., N. fr. Shackamaxon, ab. Richmond
Saffin pl., S. fr. Ogden, ab. 9th
St. John, N. fr. Vine to Germantown av., ab. 2d
St. John's ct., E. fr. St. John, bel. Brown
St. Joseph's av., W. fr. 17th to 18th, bel. Market
St. Mary's, W. fr. 6th to 8th, bel. Lombard
St. Omar's pl., S. fr. Lombard, ab. 17th
St. Paul's av., E. fr. 7th, bel. Fitzwater
St. Stephen's pl., S. fr. Market to Chant, ab. 9th
Salem al., W. fr. 12th to Dean, bel. Federal
Salmon, N. fr. York to Ash, ab. Richmond
Samper pl., E. fr. 5th, bel. Carpenter
Sanders' ct., E. fr. St. John, ab. Beaver
Sansom, W. fr. 6th to County line, ab. Walnut
Sarah, W. fr. Richmond to Wildey, ab. Frankford av.
Saranak, W. fr. Rye to Jefferson av., bel. Reed
Sargent pl., W. fr. Frankford av., ab. Cumberland
Sartain, N. fr. Poplar to Girard av., ab. 11th
Savery, W. fr. Wildey to Frankford av., ab. Marlborough
Saxon pl., S. fr. Stanley, ab. 3d
Saybolt's ct., N. fr. Noble, ab. 2d
Scarrett's ct., N. fr. Minster, ab. 7th
Schaffer, fr. Centre to Haines, bel. Germantown av., (Gtn.)
Scheaff's al., W. fr. 11th to 12th, ab. Race
Schell, S. fr. Vine to Maple, ab. 8th
Schofield's ct., S. fr. Lombard, ab. 20th
School, W. fr. 4800 Germantown av. to Ridge av., (Gtn.)

School, N. fr. Ash to Church
Schryer's ct., S. fr. Willow, ab. 8th
Sciota, W. fr. Brooklyn to 45th, ab. Lancaster av.
Scott, W. fr. 19th to 21st, ab. Poplar
Scott, W. fr. 9th, bel. Dickerson
Scranton pl., N. fr. Filbert, ab. 6th
Sears, W. fr. 6th to 7th, bel. Whar-ton
Seiser's ct., S. fr. Race, ab. Front
Seisridge, S. fr. Bainbridge to Fitzwater, ab. 17th
Sellers, N. E. fr. Adams to Oxford, bel. Orthodox
Sellers' ct., N. fr. Carlton, ab. 13th
Senate, E. fr. 2d to Front, bel. Bainbridge
Seneca, N. fr. Lancaster av., fr. 43d to 48th
Seneca ct., W. fr. Belrose, ab. Willow
Senneff, W. fr. 23d to Beach, bel. Chestnut
Senneff av., W. fr. Andress, bel. Wallace
Sepviva, N. fr. Berks to Lehigh av., bel. Frankford av.
Sergeant, W. fr. 9th to 11th, ab. Race
Serrill, W. fr. Kensington av. to Almond, ab. Cumberland
Seubert's ct., E. fr. Germantown av., ab. Oxford
Seville, N. fr. Queen, ab. 2d
Seybert, W. fr. 15th to Ridge av., ab. Thompson
Seymour, W. fr. Pulaski av. to McKean av., (Gtn.)
Shackamaxon, W. fr. Delaware river to Thompson, ab. Frankford rd.
Shaefer's ct., S. fr. Rawle, ab. Lawrence
Shamokin, W. fr. 22d to 23d, ab. Callowhill
Sharkey's al., S. fr. Alaska to Bainbridge, ab. 12th
Sharpneck, E. fr. Germantown av. to Division, (Gtn.)
Sharp's av., S. fr. Canby, ab. 12th
Sharswood, W. fr. Ridge av. to 24th, ab. Master
Sheaff, W. fr. 11th to 12th, ab. Race
Shelburne av., S. fr. Cherry, ab. 4th
Sheldon pl., W. fr. Front, bel. Christian

Shellbark, W. fr. 13th to Juniper, ab. Arch
Shern's ct., W. fr. 2d, ab. Thomp-son
Shield's ct., S. fr. Relief, bel. 2d
Shield's ct., N. fr. Catharine, ab. 12th
Shirker's av., W. fr. Fawn to Canac, nr. Columbia av.
Shirker's al., S. fr. Alaska to Kirkpatrick's ct., bel. 6th
Shirley, S. E. fr. 19th, ab. Coates, to Coates
Shiveley's av., E. fr. Duane, ab. Brown
Shock, N. fr. Market to Filbert, ab. 20th
Shoemaker, E. fr. 8th to Lemon pl., bel. Market
Shoemaker ct., W. fr. St. John to Brooks, ab. Coates
Shoemaker al., N. fr. Main to Cresson, (Myk.)
Shoemaker's la., S. fr. German-town av. to Old York rd., (Gtn.)
Short ct., E. fr. 12th, ab. Race
Shotwell's av., E. fr. Lawrence, ab. Girard av.
Shur's la., N. E. fr. Main to Ridge av., (Myk.)
Sidmouth, S. fr. Washington av. to Cope's al., ab. 7th
Sidmouth pl., N. fr. Spruce, ab. 18th
Sidney, S. fr. Ellsworth to Federal, ab. 8th
Siegel, W. fr. Front to Jefferson av., bel. Moore
Silbert, S. fr. Wharton to Reed, ab. 10th
Silma pl., S. fr. Hamilton, ab. 19th
Silver, W. fr. 12th to Juniper, ab. Market
Silver's ct., S. fr. Walnut, ab. 4th
Silverton av., W. fr. 48th, (W. P.)
Silvia pl., S. fr. Poplar, ab. 3d
Simes, S. fr. 22d to 24th, bel. Mar-
ket
Slimes' ct., N. fr. Lombard, ab. 6th
Simpson's ct., S. fr. Catharine, bel. 2d
Simpson's ct., S. fr. Front, bel. Christian
Singler's row, W. fr. 2d to Cad-walader, ab. Germantown av.
Sixth av., W. fr. Randolph, ab. Thompson.
Skerritt's ct., S. fr. Aurora, ab. 9th

NEW STREET DIRECTORY.

- Skill's pl.**, W. fr. 3d, bel. Catharine
- Sloan**, N. fr. Green to Bridge, ab. 39th, (W. P.)
- Smaltz av.**, N. fr. Cabot, ab. 15th
- Smethurst pl.**, E. fr. 24th, ab. Hamilton
- Smith's ct.**, S. fr. Lombard, ab. 11th
- Smith's ct.**, W. fr. Philip's, ab. Oxford
- Smith's ct.**, N. fr. Marriott, ab. 5th
- Smith's ct.**, W. fr. Juniper, bel. South
- Smith's pl.**, W. fr. 6th, ab. Poplar
- Snyder's ct.**, E. fr. Rye, bel. Wharton
- Snyder's al.**, W. fr. Richmond to Fisher
- Snyder's av.**, E. fr. 23d, ab. Race
- Snyder's ct.**, S. fr. Pearl, ab. 12th
- Sober's al.**, N. fr. Walnut, ab. 4th
- Sollady ct.**, N. fr. Ann, bel. Melvale
- Somerset**, W. fr. Richmond to 32d, ab. Lehigh av.
- Somerset**, N. fr. Haverford av. to Mary, ab. 41st
- Sommers**, E. and W. fr. Lancaster pike, ab. Morrison, (W. P.)
- Sonora**, N. fr. Morgan to Vine, ab. 10th
- Sophia**, N. fr. Otter to Edward, bel. 2d
- Sorrel**, W. fr. Fothergill to 10th, bel. Pine
- South**, W. fr. Delaware av. to Schnylkill river, bel. Lombard
- Southampton pl.**, E. fr. Levant, bel. Pear
- South College av.**, S. fr. Girard av. to Ridge av., ab. Coates
- Sower's ct.**, S. fr. Mifflin, ab. 14th
- Spafford**, S. fr. Alaska to Fitzwater, ab. 6th
- Spark**, N. fr. Bokins to Ash
- Sparton**, fr. 38th to the Park
- Spellberger's ct.**, E. fr. Hancock, ab. Jefferson
- Spencer pl.**, E. fr. Lybrand, ab. Race
- Spencer's ct.**, S. fr. Lombard, ab. 20th
- Spooner's av.**, W. fr. St. John to Canal, ab. George
- Spring**, W. fr. 16th to 17th, ab. Race
- Spring**, N. E. fr. Somerset. ab. Thompson
- Spring**, N. E. fr. Walm to Church, (Fkd.)
- Spring**, S. E. fr. Green la., (Myk.)
- Spring**, N. fr. Manyunk av. to Ridge av.
- Spring al.**, W. fr. Germantown av. to Manheim, (Gtn.)
- Springer's ct.**, S. fr. Christian, bel. 2d
- Springet** fr. 20th to 21st, ab. Wallace
- Spring Garden**, W. fr. 6th to the Park, bel. Green
- Spring Mill ct.**, E. fr. 24th, ab. Linn
- Spruce**, W. fr. Delaware av. to County line, bel. Walnut
- Square**, W. fr. Rye to Corn, bel. Wharton
- Stamper**, W. fr. 2d to 3d, bel. Pine
- Stanley**, W. fr. 3d to 4th, bel. Bainbridge
- Stanton av.**, N. fr. Germantown av. to Fisher's la., (Gtn.)
- Stanton pl.**, W. fr. 2d, ab. Oxford
- Stapleton**, S. fr. Carter to Dock, ab. 2d
- Starr al.**, N. fr. Cherry to Race, ab. 5th
- State**, W. fr. 15th to 16th, ab. Race
- State**, N. fr. Green to Baring, bel. 40th, (W. P.)
- Steadman**, W. fr. Quince to Dean, bel. Walnut
- Steam Mill al.**, N. fr. Willow, ab. 2d
- Stearley's ct.**, W. fr. Hermitage, ab. Green
- Steck's ct.**, W. fr. New Market to Rachel, ab. Poplar
- Steel's ct.**, S. fr. Bainbridge, ab. 4th
- Stelman's ct.**, E. fr. Randolph, ab. Master
- Steiner**, N. fr. Wallace to Melon, ab. 9th
- Sterling**, S. fr. Bainbridge to Fitzwater, ab. 16th
- Stevenson's ct.**, E. fr. 5th, bel. Christian
- Steward**, S. fr. Fitzwater to Mauffilla, ab. 9th
- Stewart**, W. fr. 21st to 24th, ab. Master
- Stewart's ct.**, S. fr. South, ab. 6th
- Stewart's ct.**, N. fr. Bainbridge, ab. 14th

NEW STREET DIRECTORY.

Stiles, W. fr. 11th to 18th, ab. Girard av.
Stocker, S. fr. Carpenter to Washington av., ab. 18th
Stockton, S. fr. Kemble to Lombard, ab. 12th
Stone, W. fr. 15th to 16th, bel. Pine
Story, W. fr. 33d to Minster av., (W. P.)
Stoys, W. fr. Beach to Richmond, ab. Shackamaxon
Stranahan's ct., S. fr. Bainbridge, ab. 7th
Strangford pl., N. fr. Christian, ab. 2d
Stratford pl., W. fr. Rose al., bel. Walnut
Stratton pl., N. fr. Poplar, bel. 2d
Stratton's et., E. fr. Hancock, ab. Master
Strauss' ct., W. fr. 6th, bel. Catharine
Strawberry, N. fr. Chestnut to Market, ab. 2d
Streper's ct., E. fr. Charlotte, ab. Beaver
Strickland, E. and W. fr. Lancaster av., (W. P.)
Struthers, W. fr. 12th to 13th, ab. Race
Stump la., N. fr. Columbia av. to Turner's la., ab. 14th
Suffolk, W. fr. 8th to 10th, bel. Carpenter
Sullivan, E. fr. Washington, (Gtn.)
Summer, W. fr. 15th to 23d, ab. Race
Summerfield pl., N. fr. Green, ab. 3d
Summit, N. W. fr. Germantown av. to County line rd., (Gtn.)
Sun ct., S. fr. Ogden, ab. 9th
Surrey pl., E. fr. St. John, ab. Beaver
Susanna, E. fr. Richmond, ab. York
Susquehanna av., W. fr. Front to the Park, ab. Diamond
Sussex, S. fr. Graff to Sheaf's al., ab. 11th
Sutherland, S. fr. Queen to Christian, bel. 2d
Sutherland av., S. fr. South to Washington av., along the Schuylkill
Sutton, W. fr. 5th, ab. Master
Sutton's ct., W. fr. Beach, bel. Palmer
Swain, W. fr. 15th to 17th, ab. Coates

Swain's ct., N. fr. Christian, ab. 2d
Swanson, S. fr. South to Prime, ab. Delaware av.
Swanson ct., W. fr. Swanson, bel. Queen
Swanwick, S. fr. Sansom to Walnut, ab. 6th
Swarthmore pl., E. fr. 2d, ab. Race
Swartz pl., S. fr. Concord to Catharine, ab. 2d
Sycamore, W. fr. 33d to 37th, bel. Aspen
Sylvester, W. fr. 5th to 7th, bel. Tasker
Sylvia pl., S. fr. Poplar, ab. 3d
Tackawana, N. fr. Church to Harrison, (Fkd.)
Tacony, E. fr. Frankford to Margaret, (Fkd.)
Tagert, N. fr. Norris to Dauphin, bel. Cedar
Tamarind, N. fr. Green to Coates, bel. 2d
Tan la., S. fr. Church, (Fkd.)
Taney, N. fr. the Park to Thompson, ab. 26th
Tanner, S. fr. McIlwain to Wharton, ab. 4th
Tappen pl., N. fr. Green, ab. 7th
Tariff pl., W. fr. 10th, bel. Noble
Tasker, W. fr. Otsego to Passyunk av., bel. Dickerson
Tatlow, W. fr. 18th to 19th, bel. Pine
Taylor, W. fr. 8th to Passyunk av., bel. Dickerson
Taylor, E. fr. Kensington av. to Amber, ab. York
Taylor, E. fr. Biddle to Wilcox
Taylor's ct., E. fr. 3d, bel. Bainbridge
Taylor's ct., S. fr. Naudain, ab. 22d
Temple, W. fr. 12th to 13th, bel. Carpenter
Ten-foot al., S. fr. Barclay to Middle al., ab. 6th
Tenor pl., W. fr. 4th, bel. Pine
Test av., E. fr. Dunton, bel. Girard av.
Thomas, N. fr. Bockins to Ash, (Blg.)
Thomas, N. fr. Tacony to Green, (Fkd.)
Thomas ct., S. fr. Hamilton, ab. 10th
Thompson, W. fr. Norris to the Park, ab. Girard av.
Thompson pl., S. fr. Race, ab. Front



ARCH ST. METHODIST CHURCH.

- Thorn's ct.**, N. fr. Melon, ab. 11th
Thorn's la., W. fr. Germantown av. to Roxborough
Thouren, N. fr. Diamond, bel. Germantown av.
Thurlow, W. fr. 11th, bel. Catharine
Tilden, W. fr. Chatham, bel. Green,
Tigman, W. fr. 40th, bel. Pratt, (W. P.)
Tilier's ct., E. fr. Vaughn, bel. Walnut
Tillon, N. fr. Cumberland to Huntingdon, ab. Salmon
Time's ct., N. fr. Rodman, ab. 9th
Time's pl., E. fr. Chatham, bel. Green
Timothy, E. fr. Madison, ab. Race
Tioga, W. fr. Delaware river to 34th, and Abbotsford av., ab. Ontario
Tisdale pl., S. fr. Christian to Marriott, ab. 2d
Toland, E. fr. 20th, ab. Cherry
Ton al., W. fr. Delaware av. to Front, bel. Chestnut
Tood, N. fr. Oxford, ab. Frankford av.
Torin, S. fr. Tioga, bel. Richmond
Toronto, E. fr. Melvale, ab. Ann
Torr, W. fr. 9th to Ridge av., ab. Vine
Torr av., W. fr. Lancaster av. to Meeting-House la., (W. P.)
Torr ct., N. fr. Torr, ab. 9th
Tottenham pl., N. fr. Carpenter, ab. 8th
Tower, W. fr. 20th to 21st, ab. Arch
Tower, N. fr. Cedar, ab. Apple, (Myk.)
Townsend, E. fr. Sepviva to Cedar, bel. Frankford av.
Transcript, W. fr. Eadline, (W.P.)
Traquair's ct., E. fr. 10th, ab. Market
Treff's ct., E. fr. Hancock, ab. Thompson
Tremont pl., S. fr. Pearl, ab. 12th
Trent pl., W. fr. Weaver, ab. 6th
Trenton av., N. fr. 140 Gay to Oak, (Myk.)
Trinity pl., S. fr. Catharine, bel. 2d
Troller, W. fr. Front to Denmark, bel. Tasker
Trotters, N. fr. Norris, bel. Front
Trotters al., W. fr. 2d to Strawberry, ab. Chestnut
Trout, W. fr. Barrow to 4th, bel. South
Truxton, S. fr. Budd to Heins
Tryon, W. fr. 21st to 22d, bel. Lombard
Tucker, E. fr. Memphis to Cedar, bel. Lehigh av.
Tudor, S. fr. Dickerson to Tasker, ab. 7th
Tudor's ct., N. fr. Marriott, ab. 6th
Tulips, N. fr. Palmer to Lehigh av., bel. Sepviva
Tulpehochen, W. fr. Germantown av. to Wayne, (Gtn.)
Turner's ct., S. fr. Lombard, ab. 7th
Turner's la., S. W. fr. Germantown av., bel. Cumberland, to 27th, bel. Jefferson
Twaddell's ct., N. fr. Barker, bel. 19th
Twelve-foot al., S. fr. Bainbridge to Metcalf, ab. 5th
Tyler, N. fr. Thompson to Master, ab. 9th
Tyler, W. fr. Faulkner, bel. Marriott
Tyson, W. fr. 6th, ab. Susquehanna av.
Uber, N. fr. Columbia to Norris, bel. 20th
Uffenheimer's av., N. fr. Poplar, ab. 2d
Ulrick, N. fr. Coates to Maria, ab. 4th
Ulrich's row, W. fr. 2d to Cadwalader, ab. Thompson
Union, W. fr. Front to 4th, bel. Spruce
Union av., W. fr. Germantown av. to Towship line rd., (Gtn.)
Unity, W. fr. Walnut to Sellers, (Fkd.)
Upsall, N. fr. Wissahickon av., ab. Norton
Upshur av., E. fr. New Market, ab. Vine
Urbanna pl., W. fr. 9th, ab. Market
Utica pl., W. fr. Fothergill, bel. Pine
Valley ct., E. fr. Eutaw, ab. Cherry
Van Blunk's ct., N. fr. Marriott, ab. 5th
Vandever, S. fr. Locust to Brogan, ab. 9th
Vanhorn, W. fr. Hancock to Germantown av., bel. Girard av.
Vasey, W. fr. 17th to Calvert pl., bel. Spruce
Vaughn, S. fr. Walnut to Locust, ab. 15th

NEW STREET DIRECTORY.

- Venango**, W. fr. Delaware av. to 33d, ab. Tioga
- Vermont**, W. fr. 7th, ab. Poplar
- Verner**, N. fr. Christian, bel. Sutherland av.
- Vernon**, W. fr. 10th to 11th, bel. Poplar
- Vicker's ct.**, N. fr. Barker, ab. 17th
- Vincent**, Buttonwood, ab. 2d
- Vine**, W. fr. Delaware river to Schuylkill river, ab. Race
- Vineyard**, W. fr. Ridge av. to 24th, ab. Poplar
- Vining pl.**, N. fr. Catharine, ab. 2d
- Vinton**, E. fr. 3d, bel. Moore
- Virginia**, W. fr. 22d to 24th, ab. Coates
- Vista**, S. fr. Locust, ab. 18th
- Wabash**, W. fr. Front, ab. Market
- Wadsworth pl.**, S. fr. Filbert, ab. 7th
- Wager**, W. fr. 5th to Marshall, ab. Poplar
- Wagner ct.**, W. fr. 7th, bel. Coates
- Wakefield**, fr. Bringhurst to Logan, (Gtn.)
- Walker's ct.**, S. fr. Willow, bel. 6th
- Wall**, W. fr. Passyunk av. to 7th, bel. Catharine
- Wallace**, W. fr. 7th to 23d, ab. Green
- Waln**, W. fr. 8th to 9th, bel. Reed
- Waln**, S. E. fr. Unity to Church, (Fkd.)
- Walnut**, W. fr. Delaware av. to County line, bel. Chestnut
- Walnut la.**, W. fr. 5100 Germantown av. to Wayne
- Walter**, W. fr. 15th to 18th, ab. Girard av.
- Walton ct.**, E. fr. Chatham, bel. Green
- Walton's ct.**, S. fr. Lynd, ab. 4th
- Wamly pl.**, W. fr. Fidler to 2d, ab. Columbia av.
- Ward**, S. fr. Carpenter to Washington av., ab. 18th
- Warder**, N. fr. Montgomery av. to Be ks, ab. Frankford av.
- Warminster pl.**, W. fr. Cadwalader to Germantown av., ab. Jefferson
- Warner's ct.**, fr. Bainbridge, ab. 3d
- Warner's ct.**, N. fr. Carpenter, ab. 7th
- Warnock**, N. fr. Poplar to Berks, ab. 10th
- Warren**, W. fr. 34th to 38th, ab. Market
- Warthman's ct.**, E. fr. Tulip, bel. Dauphin
- Washington**, N. W. fr. Main to P. & N. R. R., (Myk.)
- Washington av.**, W. fr. Delaware av. to U. S. Arsenal, bel. Carpenter
- Washington av.**, N. W. fr. Frankford av. to Franklin Cemetery, ab. Cambria
- Washington av.**, S. fr. Orthodox to Sellers, (Fkd.)
- Washington av.**, N. fr. Wissahickon av., (Gtn.)
- Washington la.**, fr. Bristol pike to Roxborough, (Gtn.)
- Washington ct.**, N. fr. Lombard, ab. 6th
- Washington sq.**, W. fr. 6th, bel. Walnut
- Waterloo**, N. fr. Jefferson to Oxford, ab. Front
- Watkins**, W. fr. 4th to 8th, bel. Morris
- Watt**, W. fr. Ford to 20th, bel. Pine
- Waverly**, W. fr. 17th to 19th, bel. Pine
- Wayne**, N. fr. Mount Vernon to Wallace, ab. 9th
- Weaver**, N. fr. Green to Coates, ab. 5th
- Weaver ct.**, E. fr. Germantown av., bel. Oxford
- Webb**, S. fr. Fitzwater to Catharine, ab. 16th
- Webb ct.**, S. fr. Christian, ab. 2d
- Webster**, W. fr. 17th to 21st, bel. Catharine
- Webster ct.**, W. fr. Passyunk av., bel. Fitzwater
- Weccacoe**, S. fr. Catharine to Queen, ab. 4th
- Week's ct.**, W. fr. Rachel, ab. Poplar
- Weisel**, N. fr. Ann to Allegheny av., bel. Frankford av.
- Wellein's ct.**, E. fr. Randolph, ab. Girard av.
- Wellington pl.**, N. fr. Dana, bel. 2d
- Wellington pl.**, E. fr. Cedar, bel. Westmorland
- Wenderby's ct.**, E. fr. 4th, ab. Beaver
- West**, N. fr. Coates to Parrish, ab. 19th

NEW STREET DIRECTORY.

- West Delancy pl.**, W. fr. 20th to 22d, bel. Spruce
- Western av.**, W. fr. 15th, ab. Race
- Westford av.**, S. fr. Noble, ab. 8th
- West Logan**, W. fr. Pulaski av., to Morris, (Gtn.)
- Westminster av.**, W. fr. Pennsylvania R. R., to Haverford av., (W. P.)
- Westmore pl.**, E. fr. 2d, ab. Noble
- Westmorland**, W. fr. Delaware river to 36th, ab. Allegheny av.
- West Shippen pl.**, N. fr. Bainbridge, ab. 8th
- Wetherill**, S. fr. Pine to Lombard, ab. 14th
- Weyand's pl.**, E. fr. Elk, bel. Otter
- Wharton**, W. fr. Front to City line, bel. South
- Wheat**, N. fr. Cherry, ab. 10th
- Wheat**, S. fr. Marion, bel. 2d
- Wheatsheaf la.**, N. W. fr. Richmond to Trenton av., ab. Venango
- Wheelock's pl.**, N. fr. Potts to Coates, ab. 13th
- Whelans ct.**, S. fr. South to Alaska, ab. 15th
- Whilden's row**, E. fr. Rye, bel. Wharton
- Whimple**, W. fr. Swanson, bel. Christian
- Whitebread pl.**, S. fr. Christian, bel. 2d
- Whitecar's row**, W. fr. 5th to Kinsley's pl., ab. Race
- Whitehall**, W. fr. 12th to Broad, ab. Callowhill
- Whitehead's ct.**, W. fr. 4th, bel. Bainbridge
- Whiteman's ct.**, W. fr. Amber to Front, ab. Girard av.
- White's ct.**, S. fr. Alaska, ab. 13th
- White's ct.**, E. fr. 19th, ab. Poplar
- White's Retreat**, E. fr. 4th, ab. Beaver
- Whitney**, W. fr. Passyunk av. to 8th, bel. Washington av.
- Whyte's pl.**, S. fr. South, ab. 12th
- Wilcox**, W. fr. 19th to 20th, bel. Green
- Wilder**, W. fr. 4th to 6th, bel. Reed
- Wildey**, N. E. fr. Frankford av. to Ash, ab. Richmond
- Wile's ct.**, N. fr. Wallace, ab. 13th
- Wiley's ct.**, W. fr. 11th, ab. Race
- William**, W. fr. Delaware av. to Cedar, ab. Somerset
- William**, W. fr. 20th, bel. Locust
- William**, N. fr. Ash to Church, (Bdg.)
- William's al.**, S. fr. Bainbridge to Metcalf, ab. 5th
- William's ct.**, N. fr. Callowhill, ab. 9th
- William's ct.**, N. fr. Montgomery, ab. Richmond
- Williamson**, W. fr. Crosby to Jefferson av., ab. Moore
- Williamson's ct.**, N. fr. Cherry, ab. 9th
- Williamson's ct.**, W. fr. Swanson, bel. Washington av.
- Willing's al.**, W. fr. 3d to 4th, bel. Walnut
- Willow**, W. fr. Delaware av. to 10th, ab. Callowhill
- Wilmer**, W. fr. New Market to 2d, ab. Vine
- Wilmer's al.**, W. fr. Dillwyn to 4th, ab. Vine
- Wilson**, W. fr. Otsego to Front, bel. Christian
- Wilson's ct.**, N. fr. Poplar, ab. Delaware av.
- Winchester ct.**, N. fr. Alaska, ab. 18th
- Winchester pl.**, W. fr. Otsego, bel. Christian
- Winchester pl.**, W. fr. Front, bel. Christian
- Winfield pl.**, W. fr. Stewart's ct. to 8th, ab. Arch
- Wingohocking pl.**, W. fr. Lawrence, ab. Poplar
- Winner pl.**, N. fr. South, ab. 2d
- Winslow**, W. fr. 12th to Juniper, ab. Race
- Winter**, W. fr. 16th to 23d, ab. Race
- Winter's ct.**, S. fr. Monterey, ab. 12th
- Wirth's ct.**, E. fr. 5th, ab. Brown
- Wirt pl.**, W. fr. Linden, ab. Spring Garden
- Wissahickon av.**, N. W. fr. Germantown av.
- Wister**, W. fr. 10th to 12th, ab. Spring Garden
- Wister**, E. fr. Germantown av. to York, bel. Manheim, (Gtn.)
- Wister pl.**, 10th, ab. Green
- Witte**, S. fr. Allegheny av., bel. Trenton R. R.
- Witzel's ct.**, E. fr. 5th, ab. Thompson
- Woelper's ct.**, E. fr. 2d, ab. Arch

NEW STREET DIRECTORY.

- Wolf's ct.**, S. fr. German, ab. 3d
Wolf's ct., N. fr. Lombard, ab. Front
Wolf's ct., E. fr. Hope, ab. Stiles
Womroth pl., N. fr. Monroe, ab. 2d
Wonderly pl., N. fr. Otter, bel. 2d
Wood, W. fr. 2d to 24th, ab. Vine
Wood, E. fr. Green la. to Colton, (Myk.)
Wood, W. fr. Germantown av., ab. Sharpneck, (Gtn.)
Woodbine, S. fr. Federal to Whar-
 ton, ab. 6th
Woodland Terrace, N. fr. Darby rd. to Baltimore av., ab. 40th
Woodville pl., N. fr. St. Joseph's av., ab. 17th
Woodworth av., S. fr. Christian, ab. Delaware av.
Worrell, E. fr. Frankford to Ta-
 cony, (Fkd.)
Worth, W. fr. 3d to 6th, ab. Tasker
Worth, N. fr. Oxford to Harrison, (Fkd.)
Wrekin, W. fr. Cedar to Mem-
 phis, ab. Huntingdon
Wright, W. fr. 21st to 25th, bel. Jefferson
Wright, W. fr. 33d, ab. Market
Wyatt, W. fr. 7th to Sidmouth, bel. Washington av.
Wylie, S. W. fr. Ridge av. to 19th, ab. Parrish
Wynkoop, W. fr. S. 13th to Ju-
 niper, ab. Spruce
Wyoming, W. fr. 2d to Corn, bel. Whar-
 ton
Wyoming, N. fr. Powelton av. to Haverford av., ab. 40th
Yhost, S. fr. Catharine to Queen, ab. 5th
York, W. fr. Front to the Park, ab. Dauphin
York av., N. W. fr. 4th and Wood to 5th, bel. Green
York av., N. fr. Germantown av., nr. Rising Sun la.
York pl., E. fr. 5th, ab. Brown
Young, N. fr. Church to Bridge, (Bldg.)
Young's al, W. fr. New Market ab. Callowhill
Young's al., S. fr. Pegg to Wil-
 low, bel. 2d
Young's ct., N. fr. Carpenter, ab. 4th
Zechariah ct., S. fr. Gothic to Walnut, bel. 2d
Zenobia, W. fr. 11th, bel. Walnut
Zephyr av., W. fr. 8th, bel. Bain-
 bridge

PRINCIPAL HOTELS.

- American House**, Chestnut, ab. 5th.
Bingham House, 11th and Market.
Colonnade Hotel, 15th and Chestnut.
Continental Hotel, 9th and Chestnut
Girard House, 9th and Chestnut.
Lapierre House, Broad, bel. Chestnut.
Markoe House, Chestnut, ab. 9th.
St. Lawrence, Chestnut, ab. 10th.
Union, Arch, ab. 3d.
Guy's Hotel, (European plan,) 7th and Chestnut.
Washington Hotel, Chestnut, ab. 7th.

RAILROADS.

Philadelphia and Trenton Railroad, to New York, from West Philadelphia Depot, Thirty-First and Market Streets.

Pennsylvania Central Railroad, from Thirty-First and Market Streets.

Philadelphia and Erie Railroad, from Thirty-First and Market Streets.

West Chester and Philadelphia Railroad, from Thirty-First and Chestnut Streets.

Camden and Amboy, and Philadelphia and Trenton Railroads, to New York, from Walnut Street Wharf.

Camden and Burlington County and Pemberton and Hightstown Railroad, from Market Street Ferry, (upper side.)

Camden and Atlantic Railroad, from Vine Street Ferry.

West Jersey Railroad, from Market Street Ferry (upper side.)

Philadelphia, Wilmington and Baltimore Railroad, from corner of Broad Street and Washington Avenue.

Philadelphia and Baltimore Central Railroad, from corner of Broad Street and Washington Avenue.

Philadelphia and Reading Railroad, from the corner of Thirteenth and Callowhill Streets.

Philadelphia, Germantown and Norristown Railroad, from Ninth and Green Streets.

North Pennsylvania Railroad, from North West corner of Berks and American Streets.

Belvidere - Delaware Railroad, from Kensington Depot.

STEAMSHIP LINES.

American Steamship Co. Office, Dock bel. 3d.

Anchor line of Steamers, for Liverpool, office 1019 Walnut Street.

Baltimore and Philadelphia Steamboat line, office Delaware Avenue below Market.

Boston Steamship line, office, Delaware Avenue below Spruce Street.

Cunard line, office, corner Fourth and Walnut Streets.

Empire line, for Southern Ports, office, Delaware Avenue above Arch.

Guion & Co's. Liverpool line, office, Walnut Street below Second.

Havana Steamers, office, Delaware Avenue above Arch Street.

Keystone line for Southern Ports, office, Delaware Avenue above Market.

Red Star line to Antwerp. } 307 Walnut.
Red " " " Liverpool. }

Inman line to Liverpool, office, Chestnut Street above Fourth.

London and New York Steamships, office, Chestnut Street above Third.

Lorrillard's New York Steamship line, office, Delaware Avenue, Pier 19.

National Steamship Co., office, Walnut Street above Second.

New Orleans, (Cromwell line.) Dock Street wharf.

Philadelphia, Alexandria and Washington line, office, Delaware Avenue below Market.

Philadelphia and Liverpool Steamships, office, Walnut Street below Second.

Philadelphia and New York Express Steamboat line, office, Delaware Avenue below Market.

Philadelphia and Southern Mail Steamship Co., office, Third Street below Chestnut.

Philadelphia and Wilmington Propeller line, office, Delaware Avenue below Chestnut.

Richmond, Norfolk and Petersburg Steamship Co., office, Delaware Avenue below Market.

Sonder's Charleston line, office, Dock Street Wharf.

Steamship line for Southern Ports, office, Delaware Avenue below Market.

FERRIES.

Camden and Philadelphia, from upper side of Market Street to Federal Street, Camden.

Cooper's Point Co., from Vine Street to Cooper's Point.

Gloucester, New Jersey, from South Street, every forty-five minutes.

West Jersey Ferry Co., from lower side of Market Street, to Market Street, Camden.

PLACES OF AMUSEMENT.

American Academy of Music, Broad and Locust Sts.
American Museum and Menagerie, Ninth and Arch Streets.

Arch Street Theatre, Arch Street above Sixth.

Arch Street Opera House, Arch Street above Tenth.

Chestnut Street Theatre, Chestnut St. above Twelfth.

Walnut Street Theatre, Ninth and Walnut Streets.

Concert Hall, Chestnut Street above Twelfth.

Eleventh Street Opera House, Eleventh Street above Chestnut.

Fox's American Theatre, Chestnut St. above Tenth.

Assembly Buildings, Tenth and Chestnut Streets.

Horticultural Hall, Broad Street below Locust.

Musical Fund Hall, Locust Street above Eighth.

Philadelphia Circus, Tenth and Callowhill Streets.

FARES OF HACKNEY COACHES.

One passenger, with trunk, distance not exceeding one mile, fifty cents.

Distance over one and not exceeding two miles, seventy-five cents.

Each additional passenger, twenty-five cents.

If the distance be over two miles, each additional mile, or part of a mile, twenty-five cents, in addition to the sum of seventy-five cents, for the first two miles; and for every additional passenger, twenty-five cents.

If engaged by the hour, with the privilege of going from place to place, and stopping as often as may be required, one dollar per hour.

Distance, average ten squares to a mile.

These are the rates provided by law. In case of dispute, apply at the Mayor's Office.

THE
American Centennial Anniversary

CHART,

*Combining Large, Beautifully Colored
Map of Philadelphia,*

SHOWING FAIRMOUNT PARK,

and Grounds, whereon the Centennial Buildings will be located, and the Walks and Drives, together with finely executed views of

INDEPENDENCE HALL

as it was in 1776 and as it is now, places of interest in the Park and up the Schuylkill River.

SIZE, 40 × 28 INCHES.

An elegant ornament for every family. Commemorative of this great national event.


PRICE, ONLY FIFTY CENTS.

Mailed, post-paid, on receipt of price. *Agents wanted everywhere. Liberal inducements.*

T. R. CALLENDER & CO.,

PUBLISHERS,

Third and Walnut Streets, Philadelphia, Pa.



THE NEW PUBLIC BUILDINGS.

HARPER'S INSTANTANEOUS HAIR DYE.

This splendid Dye is the best in the world. It is harmless and reliable. Contains no sulphur, no sugar of lead, and is entirely free from all the poisonous and health destroying drugs used in other Hair Dyes.

HARPER'S HAIR DYE

Is the only sure and harmless Hair Dye ever discovered. It will not burn the hair or color the skin or linen.

HARPER'S HAIR DYE

Will give white, grey, red, or frosty hair or whiskers a beautiful natural BLACK or BROWN color as soon as it is applied.

There is no better Hair Dye in the world for your hair, whiskers, or moustache than

HARPER'S HAIR DYE.

We want Agents in every part of the country to sell this Dye. They can make money by it. It is cheaper and better than any other Hair Dye in the market.

The price of HARPER'S HAIR DYE is only

50 Cts. Per BOX,
Or SIX Boxes for \$2.50.

We will send one dozen boxes by Express to any Druggist or Store-keeper in the United States, who will remit us \$4.00. *And we warrant it to give satisfaction, or will return the money.*

Dealers who would like to act as Agents will please write us. We have other *money making* articles, which would prove profitable for them to introduce to their customers.

Address all orders to

T. R. CALLENDER & CO.,

Cor. of Third and Walnut Sts., Philadelphia, Pa.

ESTABLISHED IN OCTOBER, 1848.



FIFTH BAPTIST CHURCH.

R R B A G B.

DAILY AND WEEKLY.

The Leading DEMOCRATIC Newspaper
in Pennsylvania.

Carefully made up and neatly printed. Attractive in all its features.

The DAILY reaches those who take and read no other paper.

The DAILY contains able editorials, all the latest local, American, and Foreign news by Associated Press and Cable, New York and Washington correspondents, etc.

The "DAILY AGE" is respected by all.—even its political opponents.

Price Low,

Circulation

Large.

Contents

Varied.

Unsurpassed,

Unequaled.

A WELCOME visitor to the counting-room, the workshop, and the home circle.

The WEEKLY goes throughout Pennsylvania, the Middle States, and the entire South.

The WEEKLY combines literature with news of the day. In its columns are Stories, Poetry, Departments for Ladies and Children, Agricultural Items, Sunday Reading, etc.

The "WEEKLY AGE" is acknowledged to be the best Family Journal printed in Philadelphia.

TERMS.

DAILY, for one year..... \$8.00

WEEKLY, one year..... 1.50

With great reductions to clubs. Subscriptions payable invariably in advance.

SPECIMEN COPIES SENT FREE ON APPLICATION.

All communications should be addressed to

ROBB & BIDDLE, Proprietors,

Nos. 14 and 16 South Seventh Street, Philadelphia.

JAMES M. ROBB.

CHAS. J. BIDDLE.

THE LARGEST
CLOTHING HOUSE
 IN AMERICA.



The Best and Cheapest Clothing for Men and Boys, Reliable Materials, Substantial Workmanship, Newest Styles, Perfect Fit, and Lowest Prices, with Polite Attention, are Marked Attractions at The Popular Clothing House of

WANAMAKER & BROWN,
 OAK HALL,
 S. E. Corner of Sixth and Market Streets,
 PHILADELPHIA.

NEW MAP

THE CITY OF

DENVER

CALLENDER & CO.

DAM

CHOCKEN
ESTAB

D.

DS

NEW MAP
(OF THE CITY OF)
PHILADELPHIA
Published by CALLENDER & CO.



THE NEW AMERICAN EDITION
OF THE
LEADING FASHION BOOK OF PARIS AND LONDON,
THE
MILLINER AND DRESSMAKER
AND
Dry Goods Merchant's Gazette

Published monthly, in advance of all other French, English, and American Fashion Magazines issued and circulated in this country, giving

The Coming as well as Latest Styles and Novelties.

Containing Five Beautifully Colored Full Page Fashion Plates, Diagrams of Patterns, Twenty-Engravings of the Latest Modes in Millinery and Dry Goods, and all kinds of Female Wearing Apparel.

Subscription (in advance), \$5 per Year

Single Numbers, Fifty Cents.

J. R. CALLENDER & CO., PUBLISHERS.

N. W. Corner of Third and Walnut Streets,
PHILADELPHIA.

Specimen Numbers sent by mail on receipt of Fifty Cents.

PORTER & COATES, PUBLISHERS,

IMPORTERS & BOOKSELLERS,
822 CHESTNUT STREET,

Adjoining the Continental Hotel.

HAVE CONSTANTLY ON HAND IN THEIR
RETAIL DEPARTMENT

THE

LARGEST and BEST STOCK

OF BOOKS IN THE CITY, AT THE

Lowest Prices.

Strangers visiting the City are particularly invited
to call and see the

BEST BOOKSTORE IN THE WORLD.

catalogues of our retail stock and of our own publications
sent free to any address on application.

PORTER & COATES,
Philadelphia.

DUY & WOODS, PHILADELPHIA

GENERAL INSURANCE AGENCY,

No. 300 WALNUT STREET

KNICKERBOCKER Life Ins. Co. of N. Y.

Presents the most attractive and Equitable form
of Insurance, known as the **SAVINGS**
BANK PLAN.

NORTH MISSOURI Insurance Co.


FIRE AND MARINE.--CAPITAL, \$500,000

MISSISSIPPI VALLEY Insurance Co.

FIRE AND MARINE.--CAPITAL, \$300,000

AMAZON Insurance Co.

CINCINNATI, OHIO.--CAPITAL. \$500,000







JUL 27 1911



LIBRARY OF CONGRESS



0 014 311 899 A ●