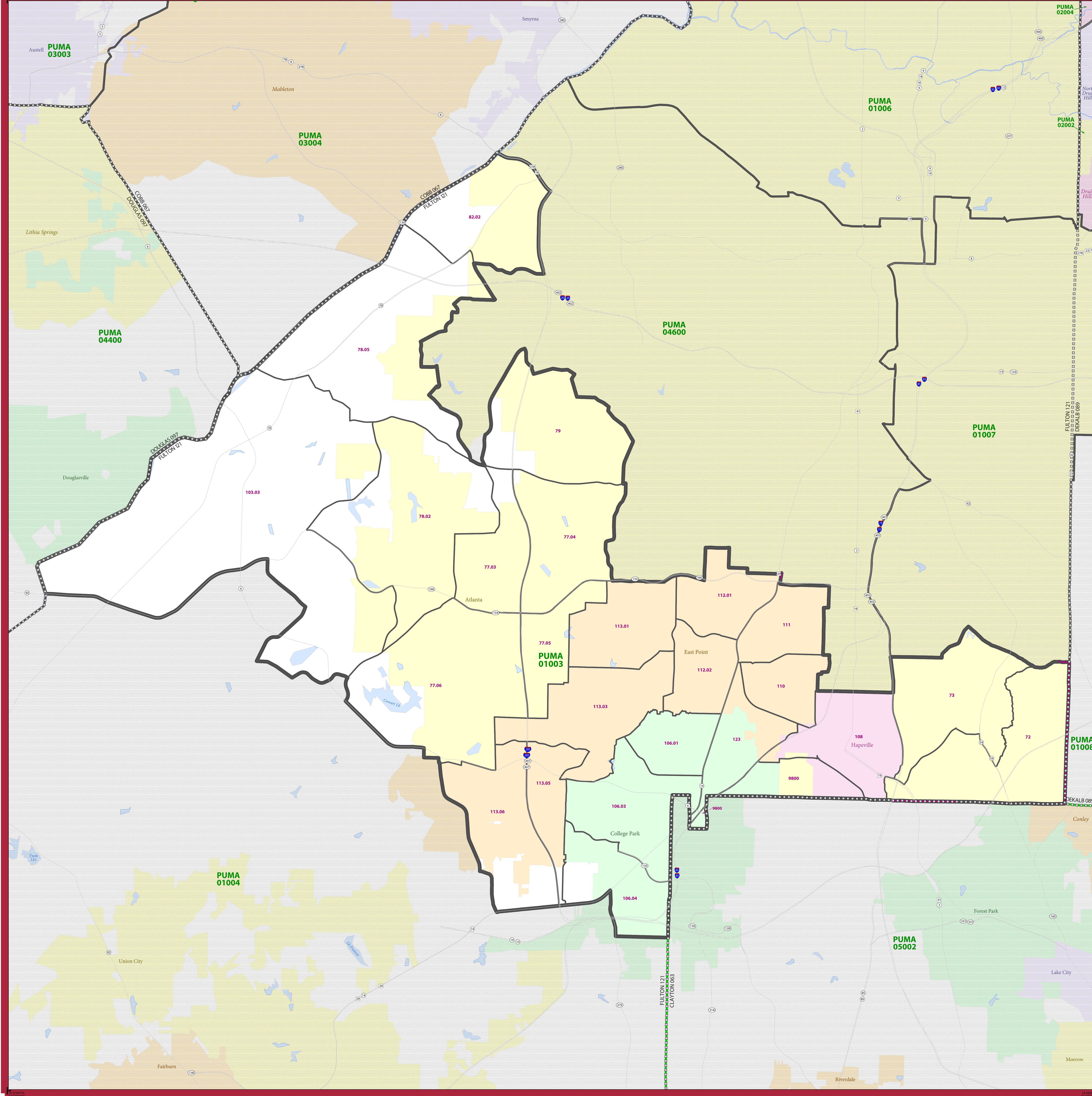


# 2010 CENSUS - PUMA REFERENCE MAP: Atlanta Regional Commission (Central)--Fulton County (Central)--Atlanta City (South)



### LEGEND

| SYMBOL DESCRIPTION                          | SYMBOL | LABEL STYLE       |
|---|--------|-------------------|
| International                               | ☆☆☆☆☆  | CANADA            |
| Federal American Indian Reservation         | .....  | L'ANSE RES        |
| Off-Reservation Trust Land                  | .....  | T1880             |
| Alaska Native Regional Corporation          | .....  | NANA ANRC         |
| Public Use Microdata Area (PUMA)            | .....  | <b>PUMA 00300</b> |
| Census Tract                                | .....  | 183.01            |
| State (or statistically equivalent entity)  | .....  | NEW YORK 36       |
| County (or statistically equivalent entity) | .....  | ERIE 029          |
| Minor Civil Division (MCD)                  | .....  | Bristol town      |
| Consolidated City                           | .....  | MILFORD           |
| Incorporated Place <sup>2</sup>             | .....  | Davis             |
| Census Designated Place (CDP) <sup>2</sup>  | .....  | Incline Village   |

| DESCRIPTION   | SYMBOL | DESCRIPTION          | SYMBOL |
|---|--------|----------------------|--------|
| Interstate  | .....  | Water Body           | .....  |
| U.S. Highway  | .....  | Outside Subject Area | .....  |
| State Highway   | .....  |                      |        |
| Nonvisible Boundary or Feature Not Elsewhere Classified | .....  |                      |        |

Where international, state, and/or county boundaries coincide, the map shows the boundary symbol for only the highest-ranking of these boundaries.

Geographic areas outside the subject PUMA are labeled only as space allows.

1 MCD boundaries are shown in the following states in which some or all MCDs function as general-purpose governmental units: Connecticut, Illinois, Indiana, Kansas, Maine, Massachusetts, Michigan, Minnesota, Missouri, Nebraska, New Hampshire, New Jersey, New York, North Dakota, Ohio, Pennsylvania, Rhode Island, South Dakota, Vermont, and Wisconsin. Only governmental MCDs in the subject PUMA are labeled.


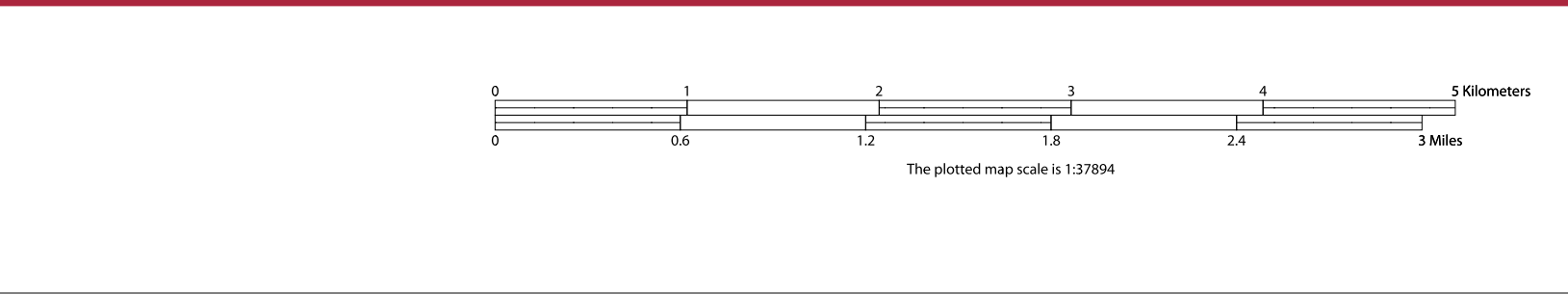
2 Place label color corresponds to the place fill color.  
Label colors: Davis Davis Davis Davis Davis

**SUBJECT AREA COUNTIES ON MAP SHEET**  
13121 Fulton

Public Use Microdata Areas (PUMAs) are delineated based on the results of the 2010 Decennial Census; all other legal boundaries and names are as of January 1, 2010. The boundaries shown on this map are for Census Bureau statistical data collection and tabulation purposes only; their depiction and designation for statistical purposes does not constitute a determination of jurisdictional authority or rights of ownership or entitlement.

Geographic Vintage: 2010 Census (reference date: January 1, 2010)  
Data Source: U.S. Census Bureau's MAI/TIGER database (ACS13)  
Map Created by Geography Division: December 12, 2013

Projection: Albers Equal Area Conic  
Datum: NAD83  
Spheroid: GRS 80  
1st Standard Parallel: 31 07 46  
2nd Standard Parallel: 34 13 35  
Central Meridian: -83 10 26  
Latitude of Projection's Origin: 30 21 19  
False Easting: 0  
False Northing: 0



PARENT SHEET 1  
Total Sheets: 1  
Index Sheets: 0  
Parent Sheets: 1  
Inset Sheets: 0

PUMA NAME: Atlanta Regional Commission (Central)--Fulton County (Central)--Atlanta City (South)  
PUMA CODE: 01003  
STATE: Georgia (13)

PUMA REF MAP (PARENT)  
23651301000001