

THE
C O N T E N T S.

1. **O**RBIS Terrarum Veteribus Cogniti Tabula.
2. Infularum Britannicarum facies Antiqua.
3. Hispania Antiqua.
4. Gallia Narbonensis, Lugdunensis, & Aquitania.
5. Gallia Belgica.
6. Germania Antiqua.
7. Vindelicia, Rhætia, Noricum.
8. Sarmatia.
9. Pannonia, Mæfia, Dacia, Illyricum.
10. Græcia Antiqua.
11. Macedonia, Theffalia, Epirus.
12. Thracia Antiqua.
13. Hellas, five Græcia Propria.
14. Italia Antiqua.
15. Gallia Cifalpina.
16. Italia Media five Propria.
17. Latii Utriusque Delineatio.
18. Græcia Magna, five Pars ultima Italiæ.
19. Regiones Italiæ ex Augusti Cæsaris Divisione.
20. Sicilia Antiqua.
21. Scythia & Serica.
22. Asia Minor.
23. Syria.
24. Palæstina, five Terra Sancta.
25. Bosphorus, Mæotis, Iberia, Albania, & Surmatia Asiatica.
26. Arabia Petræa & Deserta.
27. Mesopotamia & Arabia.
28. Oriens Persia, India, &c.
29. Ægipti Delta & Nili Ostia.
30. Ægyptus & Cyrenaica.
31. Africa Propria.
32. Mauritania & Numidia.
33. Africa Interior.

*William Mathews.
Montreal Academy.
1814.*

GEOGRAPHIA ANTIQUA:

BEING

A complete Set of MAPS of Antient GEOGRAPHY;

BEAUTIFULLY ENGRAVED

FROM *CELLARIUS*, ON THIRTY-THREE COPPER-PLATES.

DESIGNED

For the Use of SCHOOLS, and of GENTLEMEN who make the ANTIENT WRITERS their Delight or Study.

DUBLIN:

Printed for WILLIAM WATSON, No. 7, CAPEL-STREET.

1814.

Septentrio

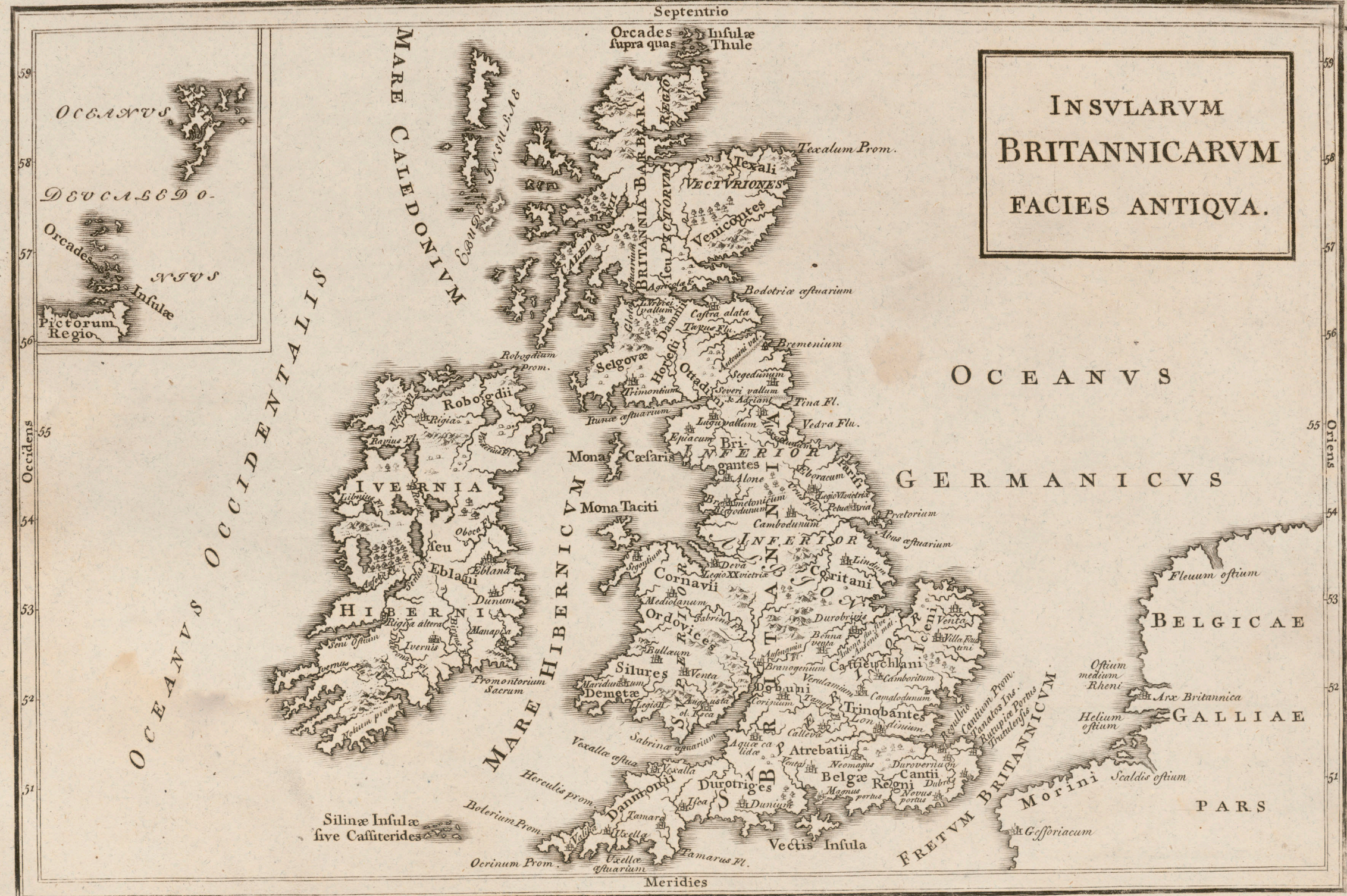
VETERIS ORBIS CLIMATA EX STRABONE.



Hac Tabula ostendit, quae, et quantula pars, totius Terrarum Orbis fuerit Veteribus cognita.

S. Wheatley sculp.

363017





HISPANIA
ANTIQUA.



GALLIA
NARBONENSIS
LUGDVNENSIS
ETAQVITANIA.

49
 48
 47
 45
 44
 43

Occidens

49
 48
 47
 45
 44
 43

Oriens

Meridies



GALLIA
BELGICA.

GERMANIA ANTIQVA.



Septentrio

SCANDIA, sive SCANDINAVIA

Clilipenus Sinus

PARS

SINVS GODANVS

MARE SVEVICVM

Sinus Venedicus Electrides Insulae

ARMATIAE

58
57
56
55
54
53
52
51
50
49
48

58
57
56
55
54
53
52
51
50
49
48

Oriens

Meridies

VINDELICIA,
RHAETIA,
ET NORICVM.

Septentrio

Meridies



Septentrio



SARMATIA.

SCYTHIA
INTRA IMAVM

PARS

SARMATIA ASIATICA

MARE

CASPIVM

Meridies

S. Wheatley sculp.



PANNONIA,
MOESIA,
DACIA,
ILLYRICVM.





MACEDONIA,
THESSALIA,
EPIRVS.

THRACIA ANTIQVA.



ITALIA
ANTIQUA.



Occidens
46
45
44
43
42
41
40
39
38

Oriens
46
45
44
43
42
41
40
39
38

Meridies

Septentrio

Meridies



GALLIA
CISALPINA.

46
45
44
43

Regnum Idecunni
Cotti
Regnum
Occidens

46
45
44
43

Occidens

ITALIA
MEDIA
five
PROPRIA.



45

45

44

44

Occidens

Oriens

43

43

42

42

41

41



LATII
VTRIVSQUE
DELINEATIO.



GRAECIA MAGNA
SIVE PARS VLTIMA
ITALIAE.

ADRIATICVM
MARE
TYRRENVM sive
IONIVM
SICVLVM

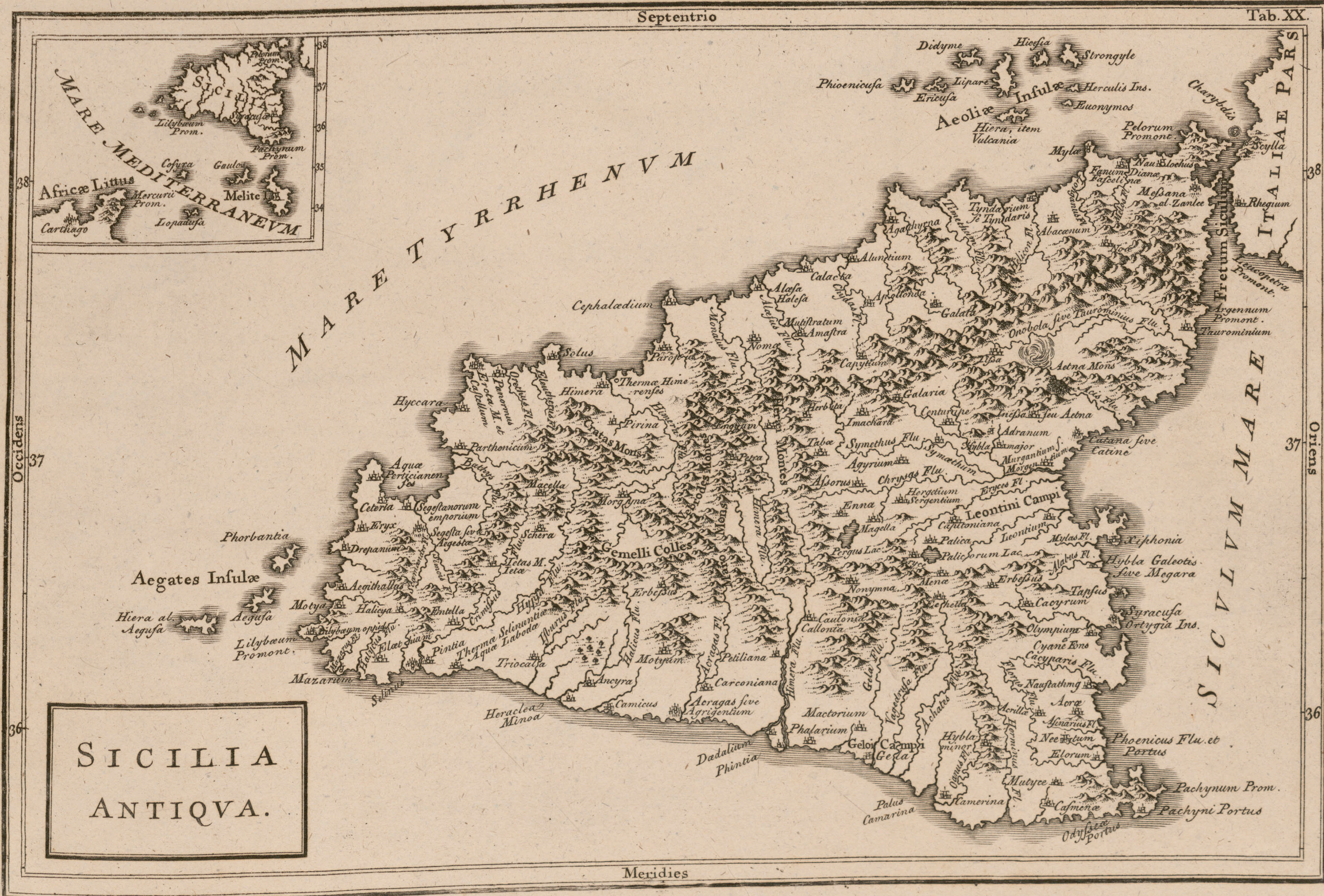
Lucania
Peucezia
Salernitina
Tarentina
Lucania
Peucezia
Salernitina
Tarentina

Tarentum
Brundisium
Salernum
Tarentum
Brundisium
Salernum

Septentrio
Occidens
Oriens
Meridies

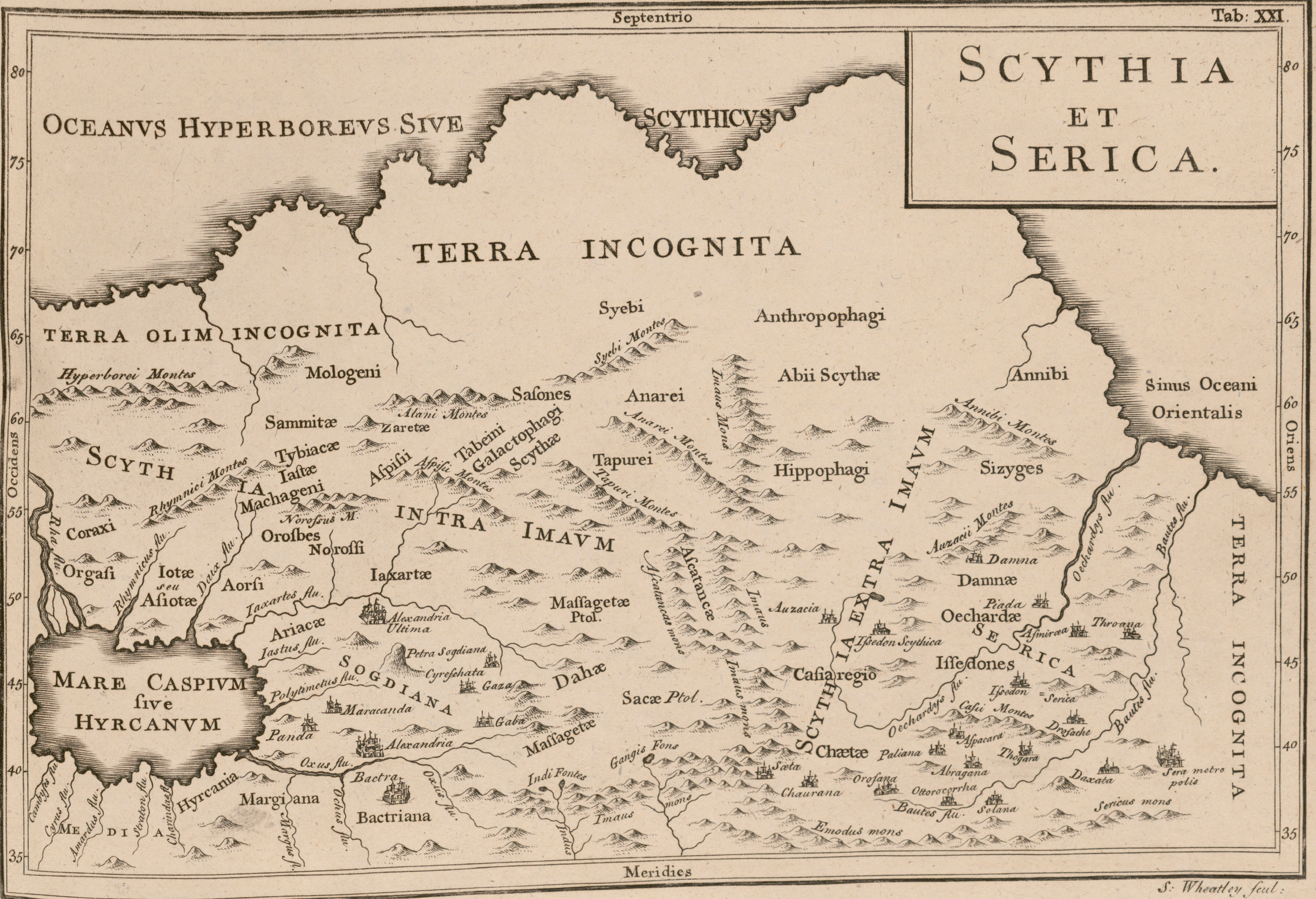


REGIONES ITALIAE
 EX
 AVGVSTI CAESARIS
 DIVISIONE.



SICILIA
ANTIQVA.

SCYTHIA ET SERICA.





EVROPAE

PARS

PONTVS

EVXINVS

MARE AEGAEVM

MARE MEDITERRANEI

ASIA MINOR.

PARS

Meridies

Oriens

44
43
42
41
40
38
37
36
35

44
43
42
41
40
38
37
36
35



PALAESTINA
SEV
TERRA SANCTA.

MARE MAGNVM

SIVE

MEDITERRANEI

PARS



Meridies

**BOSPORVS, MAEOTIS,
IBERIA, ALBANIA,
ET SARMATIA ASIATICA.**



ARABIA, Petraea et Deserta.



MARI S

MEDITER

RANEI

PARS

35
34
33
32
31
30
Occidens

35
34
33
32
31
30
Oriens

SYRIA

MESOPOTAMIA

BABYLONIA

ET

CHALDAEA

ARABIA

DESERTA

ARABIA

FELICIS ARABIAE

FINE S. quam vide in Tabula Orientis

Merides

Septentrio



MESOPOTAMIA
 ET
 BABYLONIA,
 Fluminibus Secundum
 Veterem Tabulam Ductis.

Meridies

Occidens

Oriens

ORIENTIS
PERSIA, INDIA &c.



MARE AEGYPTIVM PARS MEDITERRANEI





AEGYPTVS
ET
CYRENAICA.

MARIS MEDITERRANEI
Siue INTERNI PARS

HISPANIAE PARS

SINVS

Gades Calpe

Fretum Herculeum

Tingis

GADITANVS

OCEANVS

ATLAN

TICVS

Fortunatae Inf.

LIBYA INTERIOR

Deferta pleraque

Tropicus Cancr

Meridies

MAVRETANIA
ET
NUMIDIA.



Occidens

35

25

Meridies

BYZACII PARS

AFRICA

NUMIDIA

MAVRETANIA

PROPRIAE

LIBYA

INTERIOR

DEFERTA

PLERAQUE


TROPICUS

CANCRI



AFRICA
INTERIOR.

Incognita Ptolemaeo



G1033
C45
1814
folio

