

PATENTEES'
MANUAL.

T

335

E92


LIBRARY OF CONGRESS.


Chap. Copyright No.

Shelf T 335

E 92

UNITED STATES OF AMERICA.





PATENTEES' MANUAL:

CONTAINING

PLAIN AND SIMPLE INSTRUCTIONS TO PATENTEES, ASSIGNEES,
MANUFACTURERS, AND DEALERS IN PATENTS AND
PATENTED ARTICLES, AS TO THE
PATENT LAWS;

ALSO,

JUDICIAL DECISIONS, PRECEDENTS, AND OTHER MATTER
RELATING TO THE VALIDITY, SALE OF PATENTS,
PROSECUTING INFRINGEMENTS, ETC., ETC.;
WITH NUMEROUS LEGAL FORMS FOR
DRAWING UP THE VARIOUS
PAPERS CONNECTED
THEREWITH.

TOGETHER WITH

How to sell Patents Speedily and Profitably,

APPOINTMENT OF AGENTS, ETC., ETC.

THE LATEST U. S. CENSUS:


GIVING THE POPULATION OF EVERY STATE, TERRITORY
AND COUNTY, ALSO OF THE PRINCIPAL CITIES
THROUGHOUT THE UNITED STATES.

By the Author of "Guide to Inventors," etc., etc.

PHILADELPHIA:

C. H. EVANS, PUBLISHER, 102 WALNUT ST.

1874.



Entered according to Act of Congress in the year 1874, by
C. H. EVANS,
in the Office of the Librarian of Congress,
at Washington, D. C.

T935
.E92

PLUMLY & CLEMENT, PRINTERS,
N. E. CORNER THIRD AND RACE STS., PHILADELPHIA.

Ms. A. 13. 1. 1. 1.

INTRODUCTION.

THE author, in preparing this little work for the use of patentees and those interested in patents and the manufacture and sale of patented articles, does so from having seen, in his course of practice of many years as attorney and solicitor, the pressing need of a work of the kind. Instances were constantly occurring, in which resource was had to the attorney for consultation upon points of Patent law, which have been clearly defined, or for the preparation of simple instruments as to transfer of rights, licensing, etc., etc. which would have been unnecessary if a work of this kind had been at command.

It is generally the habit of patentees and others to hasten to an attorney for the preparation of every little document, or for advice; and it frequently happens that the attorney himself, when so consulted, merely avails himself of the same material from whence this work was prepared, copying the forms required, with the necessary variations to suit his case, *and blessing the ignorance of his client for a liberal fee that could as well have been saved.*

A very important portion of this work is that of the population of the various States and Territories, also the counties in each State and the principal cities throughout the United States;—these will be found arranged alphabetically. The compilation of the population is from the latest U. S. census, and will be found perfectly correct in every respect.

Philadelphia, September, 1874.

Patented Articles must be Marked.

THE law is very explicit on this subject. Owners and manufacturers should bear in mind, if neglected, that no damages can be recovered in suits for infringement.

The Act of Congress states, "That it shall be the duty of all patentees, and their assigns and legal representatives, and of all persons making or vending any patented article for or under them, to give sufficient notice to the public that the same is patented, either by fixing thereon the word 'patented,' together with the day and year the patent was granted, in the following form, to wit:

```
*****  
** PATENTED **  
** JULY 6, 1874. **  
*****
```

or when, from the character of the article, this cannot be done, by fixing to it or to the package wherein one or more of them is inclosed, a label containing the like notice; and in any suit for infringement by the party failing so to mark, no damages shall be recovered by the plaintiff, except on proof that the defendant was duly notified of the infringement, and continued, after such notice, to make, use or vend the article so patented."

Penalty for False Marking.

If any person shall, in any manner, mark upon anything made, used or sold by him, for which he has not obtained a patent, the name or any imitation of the name of any person who has obtained a patent there-

for, without the consent of such patentee or his assigns or legal representatives, or shall in any manner mark upon or affix to any such patented article the word "patent" or "patentee," or the words "letters patent," or any words of like import, with intent to imitate or counterfeit the mark or device of the patentee, without having the license or consent of such patentee or his assigns or legal representatives, or shall in any manner mark upon or affix to any unpatented article the word "patent" or any word importing that the same is patented, for the purpose of deceiving the public, he shall be liable for every such offense to a penalty of not less than One Hundred Dollars, with costs; one moiety of said penalty to the person who shall sue for the same, and the other to the use of the United States, to be recovered by suit in any district court of the United States within whose jurisdiction such offense may have been committed.

The Rights of Joint Patentees.

Inventors should not give up their rights or any fractional interest in their patent without a special contract, setting forth the amount to be paid to them by the other joint owners, in the event of their engaging in the manufacture and sale of the patented invention. This contract or agreement ought to be incorporated in the assignment of the right.

A wealthy manufacturer, possessing a small fractional interest in a patent, can go on and manufacture and sell the patented article or machine without liability to the other owners.

The following is the opinion of Judge Chapman, of the Supreme Court of Massachusetts, in reference to the rights of joint owners of patents; the same decision was also given in a case substantially the same by the Lord Chancellor of England, upon an appeal from the decision of the Master of the Rolls.

Judge Chapman says. "That joint owners of patents must be regarded as having interests which are distinct and separate in their nature, though they are derived from the same contract; and having such interests, with the right to use them separately, they cannot for any legal use of them incur any obligations to each other."

Prior use or Publication.—What will Invalidate a Patent.

The question is very often asked. what prior use or publication before obtaining the patent will invalidate the Letters Patent after they have been obtained?

In order to set aside a patent, the use must have been notorious or proven to have been abandoned. If, for two years before the grant of the patent, the patentee had carried his invention into practice, and made articles according to it in the way of commerce, for gain to himself, and has been in the practice of selling them publicly to any one who would buy of him, the patent will be held void. A single instance of such sale might be deemed a public use of the invention, so as to defeat the patent.

Judge Story, in the case of *Ryan vs. Goodwin* (3 Sumner's Reports, 514-518), says, "It is clear by our law, whatever may be the law of England, that the public use or sale of an invention, in order to deprive an inventor of his rights, must be a public sale or use by others with his knowledge or consent. If the use or sale is without such knowledge or consent, that is not such use as will deprive the inventor of his title"

So in *Pearson vs. the Eagle Screw Company*. he says "It has been the uniform doctrine of the courts of the United States that no fraudulent or wrongful use of an invention, or public use without the consent or knowledge or sanction of the inventor would deprive him of his rights to a patent."

Section 62 of the Act of Congress, in reference to prior knowledge or use in foreign countries, says, "That whenever it shall appear that the patentee, at the time of making his application for the patent, believed himself to be the original and first inventor or discoverer of the thing patented, the same shall not be held to be void on account of the invention or discovery, or any part thereof, having been known or used in a foreign country before his invention or discovery thereof, if it had not been patented or described in a printed publication."

Section 25 of the Patent Laws says, "That no person shall be debarred from receiving a patent for his invention, *nor shall any patent be declared invalid* by reason of its having been first patented or caused to be patented in a foreign country: provided the same shall not have been introduced into public use in the United States for more than two years prior to the application."

Infringement of Letters Patent.

An infringement consists in the manufacture, sale or use of a patented article without the consent of the owner of the patent.

In commencing an action for infringements, great care should be taken to ascertain the probable validity of the patent, as if there be any doubt as to the validity of the legal right, the court will be very cautious in granting an injunction: first, because if the legal right ultimately fails, or if the acts complained of turn out not to be a violation of the legal right, it will have acted without any authority whatever, the authority being merely derivable from the legal right; secondly, and principally, because an injunction, if improperly granted, cause infinitely more mischief to the defendant than the delay in granting it can possibly cause to the plaintiff. As a general rule the court will not grant an injunction unless satisfied that, in the result,

the legal right will be established, and that the acts complained of are in violation of it.

Owners of patents should be very careful upon the following points: 1st, That an infringement actually exists; 2nd, In the selection of competent counsel—that is to say, an attorney who makes a speciality of this line of practice, as it is a speciality, and the successful counsel must combine with his knowledge of Patent Law a knowledge of mechanics.

Judge Grier once expressed himself of lawyers in patent causes, that the great trouble he experienced in suits brought for his decision was "*that lawyers were not mechanics, and mechanics not lawyers.*" The writer has intended, under this heading, simply to give his advice, with the Acts of Congress relating to infringements, as the successful prosecution of any case as heretofore mentioned depends upon the assistance of competent counsel.

Section 55 of the Patent Law says, "That all actions, suits, controversies and cases arising under the patent laws of the United States shall be originally cognizable, as well in equity as at law, by the circuit courts of the United States, or any district court having the power and jurisdiction of a circuit court, or by the Supreme Court of the District of Columbia, or of any Territory; and the court shall have power, upon bill in equity filed by any party grieved, to grant injunctions according to the course and principles of courts of equity to prevent the violation of any right secured by patent on such terms as the courts may deem reasonable; and upon a decree being rendered in any such case for an infringement, the complainant shall be entitled to recover, in addition to the profits to be accounted for by the defendant, the damages the claimant (complainant) has sustained thereby, and the court shall assess the same or cause the same to be assessed under its direction, and the court shall have the same powers to increase the same in its discretion that are given by said act to increase the damages found by

verdicts in actions upon the case; but *all actions shall be brought during the term for which the letters patent shall be granted or extended, or within six years after the expiration thereof.*"

Section 56 says, "That a writ of error or appeal to the Supreme Court of the United States shall lie from all judgments and decrees of any circuit court, or of any district court exercising the jurisdiction of a circuit court, or of the Supreme Court of the District of Columbia or of any Territory, in any action, suit, controversy or case at law or in equity, touching patent rights, in the same manner and under the same circumstances as in other judgments and decrees of such circuit courts, without regard to the sum or value in controversy."

Section 60 says, "That whenever, through inadvertence, accident, or mistake, and without any wilful default or intent to defraud or mislead the public, a patentee shall have (in his specification) claimed to be the original and first inventor or discoverer of any material or substantial part of the thing patented, of which he was not the original and first inventor or discoverer as aforesaid, every such patentee, his executors, administrators and assigns, whether of the whole or any sectional interest in the patent, may maintain a suit at law or equity for the infringement of any part thereof which was bona fide his own, provided it shall be a material and substantial part of the thing patented, and be definitely distinguishable from the parts so claimed, without right as aforesaid, notwithstanding the specifications may embrace more than that of which the patentee was the original and first inventor or discoverer. But in every such case in which a judgment or decree shall be rendered for the plaintiff, no costs shall be recovered unless the proper disclaimer has been entered at the Patent Office [see forms] before the commencement of the suit; nor shall he be entitled to the benefits of this section if he shall have unreasonably neglected or delayed to enter said disclaimer."

Section 61 says, "That in any action for infringements the defendant may plead the general issue, and having given notice in writing to the plaintiff or his attorney thirty days before, may prove on trial any one or more of the following special matters:—

"*First.* That for the purpose of deceiving the public, the description and specification filed by the patentee in the Patent Office was made to contain less than the whole truth relative to his invention or discovery, or more than is necessary to produce the desired effect; or

"*Second.* That he surreptitiously or unjustly obtained the patent for that which was in fact invented by another, who was using due diligence in adapting and perfecting the same; or

"*Third.* That it had been patented or described in some printed publication prior to his supposed invention or discovery thereof; or

"*Fourth.* That he was not the original and first inventor or discoverer of any material and substantial part of the thing patented; or

"*Fifth.* That it had been in public use or on sale in this country for more than two years before his application for a patent, or had been abandoned to the public.

"And in notices as to proof of previous invention, knowledge or use of the thing patented, the defendant shall state the name of the patentees and the dates of their patents, and when granted, and the names and residences of the persons alleged to have invented or to have had the prior knowledge of the thing patented, and where and by whom it had been used; and if any one or more of the special matters alleged shall be found for the defendant, judgment shall be rendered to him with costs. And the like defenses may be pleaded in any suit in equity for relief against an alleged infringement; and proofs of the same may be given upon like notice in the answer of the defendant, and with the like effect."

TRADE MARKS.

Remedy for Wrongful Use of Trade Marks.

Section 79 of the Act of Congress reads as follows: "That any person or corporation who shall reproduce, counterfeit, copy or imitate any such recorded trade-mark, and affix the same to goods of substantially the same descriptive properties and qualities as those referred to in the registration, shall be liable to an action in the case for damages for such wrongful use of said trade-mark, at the suit of the owner thereof, in any court of competent jurisdiction in the United States, and the party aggrieved shall also have his remedy according to the course of equity to enjoin the wrongful use of his trade-mark, and to recover compensation therefor in any court having jurisdiction over the person guilty of such wrongful use. The Commissioner of Patents shall not receive and record any proposed trade-mark which is not and cannot become a lawful trade-mark, or which is merely the name of a person, firm, or corporation only, unaccompanied by a mark sufficient to distinguish it from the same name when used by other persons, or which is identical with a trade-mark appropriate to the same class of merchandise and belonging to a different owner, and already registered or received for registration, or which so nearly resembles such last-mentioned trade-mark as to be likely to deceive the public. * * * * *

"The right to the use of any trade-mark is assignable by any instrument of writing (see forms), and such *assignment must be recorded* in the Patent Office *within sixty days after its execution*, in default of which it shall be void as against any subsequent purchaser or mortgagee for a valuable consideration, without notice. The fees will be the same as are prescribed for recording assignments of patents."

COPYRIGHTS.

All actions, suits, controversies and cases arising under the Copyright Laws of the United States are cognizable as well in equity as at law, whether civil or penal in their nature, by the circuit courts of the United States, or any district court having the jurisdiction of a circuit court, or in the Supreme Court of the District of Columbia, or any Territory. And the court has the power, upon bill in equity, filed by any party aggrieved, to grant injunctions to prevent the violation of any right secured by said laws, according to the course and principles of court of equity, on such terms as the courts may deem reasonable.

Appeals to the Supreme Court.

A writ of error or appeal to the Supreme Court of the United States will lie from all judgments and decrees of any court in any action, suit, controversy or case touching copyrights in the same manner and under the same circumstances as in other judgments and decrees of such courts, without regard to the sum or value of controversy.

Penalty for False Marking.

Section 98 of the Act of Congress reads, "That if any person shall insert or impress such notice, or words of the same purport, in or upon any book, map, chart, musical composition, print, cut, engraving, or photograph, or other articles herein named, for which he has not obtained a copyright, every person so offending shall forfeit and pay One Hundred Dollars; one moiety thereof to the person who shall sue for the same, and the other to the use of the United States, to be recovered by action in any court of competent jurisdiction.

Infringement of Copyrights.

Books.

Section 99 says, "That if any person, after recording the title of any book as herein provided, shall, within the term limited and without the consent of the proprietor of the copyright first obtained in writing, signed in presence of two or more witnesses, print, publish, or import, or, knowing the same to be so printed, published or imported, shall sell or expose to sale any copy of such book, such offender shall forfeit every copy thereof to said proprietor, and shall also forfeit and pay such damages as may be recovered in a civil action by such proprietor in any court of competent jurisdiction."

Map, Chromo, Chart, Engraving, etc., etc.

Section 100 reads, "That if any person, after the recording of the title of any map, chart, musical composition, print, cut, engraving, photograph, or chromo, or of the description of any painting, drawing, statue, statuary, or model or design intended to be perfected and executed as a work of the Fine Arts, as herein provided, shall within the term limited, and without the consent of the proprietor of the copyright first obtained in writing, signed in presence of two or more witnesses, engrave, etch, work, copy, print, publish or import, either in whole or in part, or by varying the main design with intent to evade the law, or, knowing the same to be so printed, published or imported, shall sell or expose to sale any copy of such map or other article, as aforesaid, he shall forfeit to the said proprietor all the plates on which the same shall be copied, and every sheet thereof, either copied or printed: and shall further forfeit One Dollar for every sheet of the same found in his possession, either printing, printed, copied, published, imported, or exposed for sale; and

in case of a painting, statue, or statuary, he shall forfeit Ten Dollars for every copy of the same in his possession, or which have by him been sold or exposed for sale, one moiety thereof to the proprietor and the other to the use of the United States, to be recovered by action in any court of competent jurisdiction."

Dramatic Compositions.

Section 101 reads, "That any person publicly performing or representing any dramatic composition for which a copyright has been obtained, without the consent of the proprietor thereof, or his heirs or assigns, shall be liable for damages therefor, to be recovered by action in any court of competent jurisdiction; said damages in all cases to be assessed at some sum not less than One Hundred Dollars for the first, and Fifty Dollars for every subsequent performance, as to the court shall appear to be just."

Manuscripts.

Section 102, "That any person who shall print or publish any manuscript whatever, without the consent of the author or proprietor first obtained (if such author or proprietor be a citizen of the United States, or resident therein), shall be liable to said author or proprietor for all damages occasioned by such injury, to be recovered by action on the case in any court of competent jurisdiction."

Limitation of Action.

No action can be maintained in case of forfeiture or penalty under the Copyright Laws, unless the same is commenced within two years after the cause of action has arisen.

ASSIGNMENTS.

Grants of Territorial Rights.

Letters Patent may be assigned, either as to the whole or an undivided interest. A patentee may also grant and convey an exclusive right under his patent to the whole or any specified portion of the United States by an instrument in writing. (See forms.)

Assignments, &c., when to be Recorded.

Every assignment or grant of an exclusive Territorial right, as well as of an interest in a patent, *must be recorded in the Patent Office within three months* from the execution thereof, otherwise it will be void as against any subsequent purchaser or mortgagee for a valuable consideration, without notice; but, if recorded after that time, it will protect the assignee or grantee against any subsequent purchaser whose assignment or grant is not then on record.

The receipt of assignments is not generally acknowledged by the Patent Office; they are recorded in their turn within a few days after they are received, and then transmitted to the persons entitled to them.

Fees for Recording Assignments.

The fees to be transmitted with assignments to be recorded are as follows:—

If containing 300 words or under,	\$1.00
If containing over 300 and not exceeding 1000 words,	2.00
If containing over 1000 words,	3 00

Correspondence with the Patent Office.

In writing to the Patent Office, enclosing assignments

for record, or wishing copies of patents, all communications must be addressed in the following form :—

“ *Commissioner of Patents,*

Washington, D. C.”

and the postage must be prepaid in full. If addressed to any other officer they will not be noticed. A separate letter should in every case be written in relation to each distinct subject of inquiry or application, and the name and post office address of the writer given in a plain, legible hand ; thus will all mistakes be avoided.

COPIES OF PATENTS, ETC.

In disposing of rights, instituting suits for infringements, and for other purposes, it is often desired or becomes necessary to have copies of Patents. In such cases in ordering, the name of the inventor and patentee, the title of the invention and the date of the patent must be given ; if omitted, the Patent Office will make an extra charge of One Dollar for time occupied in making search in consequence of the omission of any of these data.

Fees for Copies of Patents.

- For uncertified copies of the specification and accompanying drawing of any patent issued since July 1st, 1871, 25 cts.
 Twenty copies or more, whether of one or several patents, per copy, 10 cts.
 For uncertified copy of the specification and accompanying drawing of any patent issued prior to July 1, 1871,, the reasonable cost of making the same.
 For a certified copy of any existing patent, the charge will be 10 cents for every hundred words.
 For a certified copy of any drawing, the reasonable cost of making it.

In ordering a copy of any assignment on record at the Patent Office, the Liber. and page of the record, as well as the name of the inventor, must be given, otherwise an extra charge will be made for the time consumed in making any search that may become necessary. The charge for certified copy of assignment will be at the rate of 10 cents for every hundred words.

FORMS.

ASSIGNMENTS.

ENTIRE INTEREST IN LETTERS PATENT.

Whereas I,....., of.....
 State of....., did obtain letters patent of the
 United States for....., said letters patent
 being granted to me and bearing date the.....
 day of.....1874, and numbered.....,
And Whereas,....., of....., State of
, is desirous of acquiring all the right,
 title and interest which I have in and to said invention
 as secured to me by said letters patent.

Now this Indenture Witnesseth, that for and in con-
 sideration of.....dollars to me in hand
 paid, the receipt of which is hereby acknowledged, I
 have assigned, sold and set over, and do hereby assign,
 sell and set over unto the said.....all
 the right, title and interest which I have in and to the
 said invention to the full end of the term for which
 said letters patent are granted, the same to be held and
 enjoyed by the said...as fully and

entirely as the same would have been held and enjoyed by me if this assignment and sale had not been made.

In witness whereof I have hereunto set my hand and affixed my seal this.....day of....., 187 , in presence of two subscribing witnesses.

Witnesses :



UNDIVIDED INTEREST IN LETTERS PATENT.

The same form is used as that for entire interest, substituting the proportion to be assigned in place of the words "all" and "entire;" but the assignor should peruse carefully the article headed "*The Rights of Joint Patentees*" before disposing of any portion of their interest in this manner.

EXCLUSIVE TERRITORIAL GRANT BY AN ASSIGNEE.

Whereas,....., of....., State of....., did obtain letters patent of the United States for a new and useful improvement in.....; said letters patent bearing date the.....day of....., 187 , and numbered.....

And Whereas by assignment bearing date the..... day of....., 187 , and duly recorded in Liber, page....., of the records of the Patent Office, the said.....did assign to me..... all the right, title and interest which he had in said letters patent;

And Whereas....., of....., State of....., is desirous of acquiring all [or such proportions to be assigned] the right, title and interest which I have in and to said invention;

Now this Indenture Witnesseth, that for and in consideration of.....dollars to me in hand paid, the receipt of which is hereby acknowledged, I have assigned, sold and set over, and do hereby assign, sell and set over unto the said.....all the right, title and interest which I have in and to said invention; the same to be held and enjoyed by the said.....as fully and entirely as the same would have been held and enjoyed by me if this assignment and sale had not been made.

In witness whereof I have hereunto set my hand and affixed my seal this.....day of....., 187 , in the presence of two subscribing witnesses.

Witnesses :

_____ }
 _____ }



NOTE.—In using the above form when it is intended to simply to convey a single State, insert, after mentioning the State, the following words: "*and in no other place or places.*"

LINCENSE.

SHOP RIGHT.

In consideration of.....dollars, to be paid by....., of....., State of....., I do hereby license and empower the said.....to manufacture, at a single foundry and machine shop in the city of....., county of....., and State of....., and in no other place or places, the improvement in....., for which letters patent of the United States, number....., were granted to me the..... day of....., 187 , and to sell the..... so manufactured throughout the United States, to the full end of the term for which said letters patent are granted.

In witness whereof I have hereunto set my hand and affixed my seal this.....day of....., 187 , in the presence of two subscribing witnesses.

Witnesses :
 _____ }
 _____ }



NOT EXCLUSIVE.—WITH ROYALTY.

This agreement, made this..... day of....., 187 , between....., party of the first part, and..... party of the second part, witnesseth, that whereas letters patent of the United States for an improvement in..... were granted to the party of the first part, dated the..... day of....., 187 , and numbered.....; *And Whereas*, the party of the second part is desirous of manufacturing....., containing said patented improvement; now, therefore, the parties have agreed as follows:—

I. The party of the first part hereby licenses and empowers the party of the second part to manufacture, subject to the conditions hereinafter named, at their factory in....., county of....., State of....., and in no other place or places, to the end of the term for which said letters patent were granted....., containing the patented improvements, and to sell the same within the United States.

II. The party of the second part agrees to make true returns to the party of the first part, under oath, upon the first days of January and July in each year, of all.....containing the patented improvements manufactured by them.

III. The party of the second part agrees to pay to the party of the first part.....dollars, as a license fee upon every.....manufactured

by said party of the second part, containing the patented improvements; [provided that, if the said fee be paid upon the days provided herein for semi-annual returns, or within.....days thereafter, a discount ofper cent. shall be made from said fee for prompt payment.]

IV. Upon failure of the party of the second part to make returns, or to make payment of license fees, as herein provided, for.....days after the days herein named, the party of the first part may terminate this license by serving a written notice upon the party of the second part; but the party of the second part shall not thereby be discharged from any liability to the party of the first part for any license fees due at the time of serving of said notice.

In witness whereof, the parties above named have hereunto set their hands and affixed their seals the day and year first above written.

Sealed and delivered }
in the presence of }
 _____ }
 _____ }

{ SEAL }

{ SEAL }

NOTE.—In using this form, the parts in brackets can be inserted or omitted, as desired.

ASSIGNMENTS.

TRANSFER OF A TRADE MARK.

We,....., of....., partners under the firm name of....., in consideration of.....dollars, to us paid by....., of....., and State of....., do hereby sell, assign and transfer to the said..... and his assigns the exclusive right to use, in the manu-

facture and sale of....., a certain trade mark for.....deposited by us in the United States Patent Office, and recorded therein the..... day of....., 187 ; the same to be held, enjoyed and used by the said.....as fully and entirely as the same would have been held and enjoyed by us if this grant had not been made.

Witness our hands and seals this.....day of 187 .

Witnesses :

_____ }
 _____ }

{ SEAL }
 { SEAL }

AGENTS.

POWERS OF ATTORNEY.

A power of attorney or letter of attorney is a written instrument, commonly under seal, by which one or more persons, called constituents, authorize one or more other persons, called attorneys, to act instead of the former.

The authority given may either be general or limited, revocable or irrevocable. The power of attorney to execute a conveyance of a patent right, the attorney should execute the assignment in the name of his principal, and affix the seal of the principal to it, and acknowledge it before a magistrate to be the deed of the principal.

No attorney has power to nominate a substitute unless it be expressly given to him in the power creating him attorney.

POWER OF ATTORNEY TO SELL TERRITORY.

General.

Know all Men by these Presents, that I,....., of....., county of....., and State of....., have made, constituted, and appointed, and by these presents do make, constitute and appoint....., of....., county of....., and State of....., a true and lawful attorney, for me and in my name, place and stead, and in my behalf to sell, assign and transfer, and to ask, demand, recover and receive any sums of money arising therefrom in disposing of certain patent rights secured to me by letters patent of the United States, dated the.....day of....., 187 , and numbered.....; giving and granting unto my said attorney full power and authority generally to do and perform all and every act and thing whatsoever requisite and proper to effectuate all or any of the premises, or any other matter or thing appertaining or belonging to me, with the same powers, and to all intents and purposes with the same validity as I, if personally present, could; [giving and granting also unto my said attorney full power to substitute one or more attorney or attorneys under him, my said attorney, in or concerning the premises or any part thereof] I hereby verifying and confirming whatsoever my said attorney [or his substitute or substitutes] shall and may do by virtue hereof, in the premises.

In witness whereof, I have hereunto set my hand and affixed my seal this..... day of....., in the year of our Lord, 187 .

Signed, sealed and delivered in the presence of



NOTE.—The parts in brackets to be inserted or omitted as desired.

POWER OF ATTORNEY TO NEGOTIATE SALES OF
TERRITORY.—*Limited.*

Know all Men by these Presents, that I,....., of....., county of....., and State of....., have made, constituted and appointed, and by these presents do make, constitute and appoint....., of....., county of....., and State of....., a true and lawful attorney, for me and in my name, place and stead, and in my behalf to negotiate the sale of certain rights secured to me by letters patent of the United States, dated the.....day of....., 187 , and numbered.....; said sales to be restricted to the States of....., and in no other place or places. Giving and granting unto my said attorney full power and authority to do and perform all and every act and thing whatsoever requisite or proper to effect speedy sales, and to have the same power, and to all intents and purposes the same validity as I, if personally present, could; I hereby verifying and confirming whatsoever my said attorney shall and may do by virtue hereof, in the premises.

In witness whereof, I have hereunto set my hand and affixed my seal this..... day of....., in the year of our Lord, 187 .

Signed, sealed and delivered in the presence of



DISCLAIMER.

To the Commissioner of Patents :—

Your petitioner,....., of....., county of....., and State of.....,

represents that he has, by grants duly recorded in the United States Patent Office (Liber....., page.....,) become the owner of an exclusive right within and for the several States of....., to make, use, and vend to others to be used, a certain improvement in....., for which letters patent of the United States were granted to....., of....., in the county of....., and State of....., the.....day of 187 ; that he has reason to believe that, through inadvertence, accident or mistake, the specification and claim of said letters patent are too broad, including that of which said patentee was not the first inventor.

Your petitioner, therefore, hereby enters his disclaimer to that part of the claim in said specification which is in the following words, to wit: (Here insert the part of claim which is intended to disclaim.)

In testimony whereof, I have hereunto set my hand and affixed my seal this.....day of 187 .

SEAL.

Oath of Inventor as to the loss of Letters Patent.

State of..... }
County of..... } ss.

....., of said county, being duly sworn [or affirmed] doth depose and say that letters patent, number....., granted to him, and bearing date the.....day of..... 187 , have been either lost or destroyed; that he has made diligent search for the said letters patent in all places

where the same would probably be found, if existing, and that he has not been able to find them.

[SIGNATURE.]

Subscribed and sworn to before me this..... day of....., 187 .

Justice of the Peace.

Oath of Administrator as to the loss of Letters Patent.

State of....., }
County of....., } ss.

....., of said county, being duly sworn, doth depose and say that he is administrator of the estate of....., deceased, late of....., in said county; that the letters patent, No....., granted to said....., and bearing date theday of....., 187 , have been lost or destroyed, as he verily believes; that he has made diligent search for the said letters patent in all places where the same would probably be found, if existing, and especially among the papers of the decedent, and that he has not been able to find said letters patent.

Administrator, &c.

Sworn to and subscribed before me this..... day of....., 187 .

Justice of the Peace.



HOW TO SELL PATENTS.



HOW TO SELL PATENTS.

Letters Patent are valued in accordance to the demand for the invention or article secured, and that article should be a new and better article or a cheaper article than that produced before to the public. There is always a demand for inventions of merit, and the question is, "what method is best to properly introduce the patent in order to effect speedy sales of territory."

There are, in the larger cities, what are termed "Patent Brokers, Patent Exchanges," etc., etc., the proprietors of which hold out inducements to patentees and owners of patents that, for a fee in advance, varying from five to a hundred dollars, they will take charge of their invention; and, from their glowing statements as to extraordinary facilities, etc., etc., they can effect rapid sales. Of these parties patentees are advised to be extremely cautious, as they care more for the advanced fee than for disposing of rights. It will be obvious that these men cannot effect sales without bringing the invention before the notice of the public; to do so they must advertise it; thus it will be readily seen that the fee is entirely inadequate and their facilities no better than the patentee himself has. Further, upon a close investigation it will be found that they have rarely, if ever, disposed of a single patent.

It must not be supposed that patents can be disposed of without some capital; and the most successful of those (who have come under the writer's notice) in effecting sales have accomplished it by judicious advertising.

The first step—where the manufactured article of itself is too large to be readily transported around for exhibition—is to have constructed a number of models (working models are preferable, as there are capitalists and others who may invest, but having no knowledge of mechanics are slow to see the advantages of the invention, unless rendered very plain), of convenient size, to be readily handled.

The second step is to obtain, in the large cities of the States to be disposed of, *good canvassers*,—there are reliable men who can be had (to work on per centage) by advertising in the daily papers. When this is accomplished and models forwarded, the patentee should prepare an attractive card for at least one paper of the largest circulation in each city, calling attention to the merits of his invention, the location of his agent and model. Unusual inducements should be held out to effect the first sale, if only for a shop right, in order that the full size invention may be constructed; the advantages will thus be two-fold: first, the purchaser at once, in manufacturing and selling, assists in introducing it and paves the way for more rapid sales to others; and second, the merits of the invention, from full size, can be better understood and appreciated.

It would also be better and safer for the patentee, in appointing canvassers or agents, to give them no authority to execute deeds of transfer when sales are effected (unless personally known), as the agent, by informing his principal of terms of sale, name, etc., can have readily forwarded by express, C. O. D., to the assignee a duly executed deed; this gives to the patentee the privilege to accept or reject the negotiations of his agent, and keep control of his business.

In estimating the prices for Territorial rights, due attention should be given to the population;—those States or counties the largest populated being more valuable than the lesser. The tables in the subsequent pages are expressly arranged for this purpose.

Population of the Various States and Territories,

ALSO,

The Counties in each State, and the Principal Cities
of the United States.

COMPILED FROM THE LATEST U. S. CENSUS.

ALABAMA.—Area, 50,722 square miles.

Autauga.....	11,623	Henry.....	14,191
Baker.....	6,194	Jackson.....	19,410
Baldwin.....	6,004	Jefferson.....	12,345
Barbour.....	29,309	Lauderdale.....	15,092
Benton.....	7,469	Lawrence.....	16,658
Bibb.....	9,945	Lee.....	21,750
Blount.....	24,474	Limestone.....	15,017
Bullock.....	14,981	Lowndes.....	25,719
Butler.....	13,979	Macon.....	17,727
Calhoun.....	17,562	Madison.....	31,267
Chambers.....	11,132	Marengo.....	26,151
Cherokee.....	12,676	Marion.....	6,059
Choctaw.....	14,629	Marshall.....	9,871
Clark.....	9,560	Mobile.....	49,311
Clay.....	8,017	Montgomery.....	43,704
Cleburne.....	6,171	Morgan.....	12,187
Coffee.....	12,537	Monroe.....	14,214
Colbert.....	9,574	Perry.....	24,975
Conecuh.....	11,945	Pickens.....	17,690
Coosa.....	4,868	Pike.....	17,423
Covington.....	11,156	Randolph.....	12,006
Crenshaw.....	11,325	Russell.....	21,636
Dale.....	40,705	Sanford.....	8,893
Dallas.....	7,126	Shelby.....	12,218
De Kalb.....	14,477	St. Clair.....	9,360
Elmore.....	4,041	Sumter.....	24,110
Escambia.....	10,109	Talladega.....	18,063
Etowah.....	7,166	Tallapoosa.....	16,963
Fayette.....	8,006	Tuscaloosa.....	20,081
Franklin.....	2,959	Walker.....	6,543
Geneva.....	18,399	Washington.....	3,912
Greene.....	21,792	Wilcox.....	28,377
Hancock.....		Winston.....	4,155
Hale.....			
Total ,.....			996,988.

ARKANSAS.—Area, 52,198 square miles.

Arkansas.....	8,268	Little River.....	3,236
Ashley.....	8,042	Madison.....	7,927
Benton.....	13,831	Marion.....	3,979
Boone.....	7,032	Mississippi.....	3,633
Bradley.....	8,646	Monroe.....	8,336
Calhoun.....	3,853	Montgomery.....	2,984
Carroll.....	5,780	Newton.....	3,364
Chicot.....	7,214	Ouachita.....	12,975
Clark.....	11,953	Perry.....	2,685
Columbia.....	11,397	Phillips.....	15,372
Conway.....	8,112	Pike.....	3,783
Crawford.....	8,957	Poinsett.....	1,720
Crittenden.....	3,831	Polk.....	3,376
Craighead.....	4,577	Pope.....	8,409
Cross.....	3,915	Prairie.....	5,604
Dallas.....	5,707	Pulaski.....	32,066
Desha.....	6,125	Randolph.....	7,466
Drew.....	9,960	St. Francis.....	6,714
Franklin.....	9,627	Saline.....	3,911
Fulton.....	4,843	Scott.....	7,483
Grant.....	3,943	Searcy.....	5,614
Green.....	7,573	Sebastian.....	12,940
Hempstead.....	13,768	Sevier.....	4,492
Hot Springs.....	5,877	Sharpe.....	5,400
Independence.....	14,566	Union.....	10,571
Izard.....	6,806	Van Buren.....	5,107
Jackson.....	7,268	Washington.....	17,266
Jefferson.....	15,733	White.....	10,346
Johnson.....	9,152	Woodruff.....	6,891
Lafayette.....	9,139	Yell.....	8,048
Lawrence.....	5,981		
Total.....			483,179.

CALIFORNIA.—Area, 188,981 square miles.

Alameda.....	24,237	Placer.....	11,357
Alpine.....	685	Plumas.....	4,489
Amador.....	9,582	Sacramento.....	26,831
Butte.....	11,493	St. Bernardo ..	3,988
Calaveras.....	8,895	San Diego.....	4,974
Colusa.....	6,165	San Francisco.....	149,482
Contra Costa.....	8,461	S. Joaquin.....	21,059
Del Norte.....	2,022	S. L. Obispo.....	4,772
El Dorado.....	10,309	S. Mateo.....	6,635
Fresno.....	6,336	S. Barbara.....	7,784
Humboldt.....	6,143	S. Clara.....	26,246
Inyo.....	1,956	S. Cruz.....	8,743
Kern.....	2,925	Shasta.....	4,173
Klamath.....	1,686	Siera.....	5,619
Lake.....	2,969	Siskiyou.....	6,848
Lassen.....	1,324	Solano.....	16,871
Los Angeles.....	15,309	Sonoma.....	19,819
Marin.....	6,903	Stanislaus.....	6,499
Mariposa.....	4,572	Sutter.....	5,930
Mendocino.....	7,545	Tehoma.....	3,587
Merced.....	2,807	Trinity.....	3,213
Mono.....	430	Tulare.....	4,533
Monterey.....	9,876	Tuolumne.....	8,159
Napa.....	7,163	Yolo.....	9,899
Nevada.....	19,136	Yuba.....	10,851
Total.....			560,285.

CONNECTICUT.—Area, 4,674 square miles.

Fairfield.....	95,276	New Haven.....	121,257
Hartford.....	109,007	New London.....	66,534
Litchfield.....	48,727	Tolland.....	22,000
Middlesex.....	36,099	Windham.....	38,518
Total,.....			537,418.

DELAWARE.—Area, 2,120 square miles.

Kent.....	29,804	Sussex.. .. .	31,696
New Castle.....	63,515		
Total,.....			125,015.

FLORIDA.—Area, 59,268 square miles.

Alachua.....	17,328	Levy.....	2,017
Baker.....	1,325	Liberty.....	1,050
Benton.....		Madison.....	11,121
Bradford.....	3,671	Manatee.....	1,931
Brevard.....	1,216	Marion.....	10,804
Calhoun.....	908	Monroe.....	5,657
Clay.....	2,093	Nassau.....	4,247
Columbia.....	7,335	New River.....	
Dade.....	85	Orange.....	2,195
Duval.....	11,921	Polk.....	3,159
Escambia.....	7,825	Putnam.....	3,821
Franklin.....	1,256	S. Rosa.....	3,312
Gadsden.....	9,802	St. Johns.....	2,618
Hamilton.....	5,749	Sumter.....	2,952
Hernando.....	2,933	Suwannee.....	3,556
Hillsboro.....	3,215	Taylor.....	1,443
Holmes.....	1,572	Volusia.....	1,723
Jackson.....	9,528	Wakulla.....	2,505
Jefferson.....	13,398	Walton.....	3,050
Lafayette.....	1,733	Washington.....	2,302
Leon.....	15,233		
Total,.....			187,750.

GEORGIA.—Area, 58, 000 square miles.

Appling.....	5,086	Fayette.....	8,221	Newton.....	14,615
Baker.....	6,843	Floyd.....	17,230	Oglethorpe.....	11,782
Baldwin.....	10,618	Forsyth.....	7,983	Paulding.....	7,639
Banks.....	4,973	Franklin.....	7,893	Pickens.....	5,317
Bartow.....	16,566	Fulton.....	3,346	Pierce.....	2,778
Berrien.....	4,518	Gilmer.....	6,644	Pike.....	10,935
Bibb.....	21,255	Glascoek.....	2,736	Polk.....	7,822
Brooks.....	8,342	Glynn.....	5,376	Pulaski.....	11,940
Bryan.....	5,252	Gordon.....	9,268	Putnam.....	10,461
Bullock.....	5,610	Greene.....	12,454	Quitman.....	4,150
Burke.....	14,586	Gwinnett.....	12,431	Rabun.....	3,256
Butts.....	6,941	Habersham.....	6,322	Randolph.....	10,561
Calhoun.....	5,503	Hall.....	9,607	Richmond.....	25,137
Camden.....	4,611	Hancock.....	11,317	Schley.....	5,129
Campbell.....	9,176	Haralson.....	4,004	Scriven.....	9,175
Carroll.....	11,782	Harris.....	13,284	Spaulding.....	10,205
Cass.....		Hart.....	6,783	Stewart.....	14,204
Catoosa.....	4,409	Heard.....	7,866	Sumter.....	16,559
Charlton.....	1,897	Henry.....	10,102	Talbot.....	11,913
Chatham.....	41,279	Houston.....	20,406	Taliaferro.....	4,796
Chattah'ee.....	6,059	Irwin.....	1,837	Tatnall.....	4,860
Chatooga.....	6,902	Jackson.....	11,181	Taylor.....	7,141
Cherokee.....	10,399	Jasper.....	10,439	Telfair.....	3,236
Clarke.....	12,941	Jefferson.....	12,192	Terrell.....	9,053
Clay.....	5,493	Johnson.....	2,964	Thomas.....	17,158
Clayton.....	5,477	Jones.....	9,436	Towns.....	2,780
Clinch.....	3,945	Laurens.....	7,834	Troup.....	17,632
Cobb.....	13,814	Lee.....	9,567	Twiggs.....	8,545
Coffee.....	3,192	Liberty.....	18,912	Union.....	5,267
Colquitt.....	1,654	Lincoln.....	5,413	Upson.....	9,430
Columbia.....	13,529	Lowndes.....	8,321	Walker.....	9,925
Coweta.....	15,875	Lumpkin.....	5,161	Walton.....	11,038
Crawford.....	7,557	Macon.....	11,453	Ware.....	2,286
Dade.....	3,033	Madison.....	5,227	Warren.....	10,545
Dawson.....	4,369	Marion.....	8,000	Washington.....	15,641
Decatur.....	15,183	McIntosh.....	4,485	Wayne.....	2,177
De Kalb.....	10,014	Merriweat'r.....	13,756	Webster.....	4,677
Dooley.....	9,790	Miller.....	3,091	White.....	4,606
Dougherty.....	11,514	Milton.....	4,284	Whitfield.....	10,117
Early.....	6,993	Mitchell.....	6,633	Wilcox.....	2,439
Echols.....	1,978	Monroe.....	17,213	Wilkes.....	11,796
Effingham.....	4,214	Montgomery.....	3,586	Wilkinson.....	9,387
Elbert.....	9,249	Morgan.....	10,696	Worth.....	3,778
Emanuel.....	6,143	Murray.....	6,500		
Fannin.....	5,429	Muscogee.....	16,663		
Total.....					1,194,089

ILLINOIS.—Area, 55,405 square miles.

Adams.....	56,362	Lee.....	27,171
Alexander.....	10,564	Livingston.....	31,472
Bond.....	13,152	Logan.....	23,052
Boone.....	12,942	McDonough.....	26,511
Brown.....	12,205	McHenry.....	23,762
Bureau.....	32,415	McLean.....	53,988
Calhoun.....	6,562	Macon.....	20,622
Carroll.....	16,705	Macoupin.....	32,729
Cass.....	10,089	Madison.....	41,131
Champaigne.....	32,738	Marion.....	20,622
Christian.....	20,363	Marshall.....	16,956
Clark.....	18,719	Mason.....	16,184
Clay.....	15,875	Massac.....	9,581
Clinton.....	16,284	Menard.....	11,735
Coles.....	25,237	Mercer.....	18,769
Cook.....	349,970	Monroe.....	12,892
Crawford.....	13,889	Montgomery.....	25,315
Cumberland.....	12,223	Morgan.....	28,463
De Kalb.....	23,265	Moultrie.....	10,385
De Witt.....	14,768	Ogle.....	27,493
Douglas.....	13,484	Peoria.....	47,540
Du Page.....	16,685	Perry.....	13,723
Edgar.....	21,450	Piatt.....	10,933
Edwards.....	7,565	Pike.....	30,768
Effingham.....	15,633	Pope.....	11,437
Fayette.....	19,338	Pulaski.....	8,752
Ford.....	9,103	Putnam.....	66,280
Franklin.....	12,652	Randolph.....	20,859
Fulton.....	38,292	Richland.....	12,803
Gallatin.....	11,134	Rock Island.....	29,783
Green.....	20,277	St Clair.....	51,069
Grundy.....	14,938	Saline.....	12,714
Hamilton.....	13,014	Sangamon.....	46,354
Hancock.....	34,461	Schuyler.....	17,419
Hardin.....	5,113	Scott.....	10,530
Henderson.....	12,582	Shelby.....	25,475
Henry.....	35,507	Stark.....	10,751
Iroquois.....	25,782	Stephenson.....	39,698
Jackson.....	19,634	Tazewell.....	27,903
Jasper.....	11,234	Union.....	16,518
Jefferson.....	17,864	Vermilion.....	30,388
Jersey.....	15,054	Wabash.....	8,841
Jo Daviess.....	27,810	Warren.....	23,174
Johnson.....	11,248	Washington.....	17,599
Kaue.....	39,091	Wayne.....	19,758
Kankakee.....	24,352	White.....	16,846
Kendall.....	12,399	Whiteside.....	27,506
Knox.....	39,523	Will.....	43,013
Lake.....	21,014	Williamson.....	17,329
La Salle.....	60,792	Winnebago.....	29,391
Lawrence.....	12,533	Woodford.....	18,956
Total.....			2,539,638.

INDIANA.—Area, 33,809 square miles.

Adams.....	10,382	Lawrence.....	14,628
Allen.....	43,494	Madison.....	22,770
Bartholomew.....	21,133	Marion.....	65,245
Benton.....	5,615	Marshall.....	20,211
Blackford.....	6,272	Martin.....	11,103
Boone.....	22,593	Miami.....	21,052
Brown.....	8,681	Monroe.....	14,168
Carroll.....	16,152	Montgomery.....	23,765
Cass.....	24,193	Morgan.....	17,528
Clarke.....	24,770	Newton.....	5,829
Clay.....	19,084	Noble.....	20,389
Clinton.....	17,330	Ohio.....	5,837
Crawford.....	9,851	Orange.....	13,497
Daviess.....	16,747	Owen.....	16,137
Dearborn.....	24,116	Parke.....	18,166
Decatur.....		Perry.....	14,801
De Kalb.....	17,167	Pike.....	13,779
Delaware.....	19,030	Porter.....	13,942
Dubois.....	12,597	Posey.....	19,185
Elkhart.....	26,026	Pulaski.....	7,802
Fayette.....	0,476	Putnam.....	21,514
Floyd.....	23,300	Randolph.....	22,862
Fountain.....	16,389	Ripley.....	20,977
Franklin.....	20,223	Rush.....	17,626
Fulton.....	12,726	St. Joseph.....	25,322
Gibson.....	17,371	Scott.....	7,873
Grant.....	18,487	Shelby.....	21,892
Green.....	19,514	Spencer.....	17,998
Hamilton.....	20,882	Stark.....	3,888
Hancock.....	15,123	Steuben.....	12,854
Harrison.....	19,913	Sullivan.....	18,453
Hendricks.....	20,277	Switzerland.....	12,134
Henry.....	22,986	Tippecanoe.....	33,515
Howard.....	15,847	Tipton.....	11,953
Huntingdon.....	19,036	Union.....	6,341
Jackson.....	18,974	Vanderberg.....	33,145
Jasper.....	6,534	Vermilion.....	10,840
Jay.....	15,000	Vigo.....	33,549
Jefferson.....	29,741	Wabash.....	21,305
Jennings.....	16,218	Warren.....	10,204
Johnson.....	18,366	Warwick.....	
Knox.....	21,559	Washington.....	18,495
Kosciusko.....	23,531	Wayne.....	34,048
La Grange.....	14,148	Wells.....	13,585
Lake.....	12,339	White.....	10,554
La Porte.....	27,062	Whitley.....	14,399

IOWA.—Area, 50,914 square miles.

Adair.....	3,982	Jefferson.....	17,839
Adams.....	4,614	Johnson.....	24,898
Allamakee.....	17,868	Jones.....	19,731
Appanoose.....	16,456	Keokuk.....	19,434
Audubon.....	1,212	Kossuth.....	3,351
Benton.....	22,451	Lee.....	37,210
Black Hawk.....	21,706	Lynn.....	28,785
Boone.....	14,576	Louisa.....	12,869
Bremer.....	12,528	Lucas.....	10,288
Buchanan.....	17,034	Lyon.....21
Buena Vista.....	1,585	Madison.....	16,854
Butler.....	9,951	Mahaska.....	2,508
Calhoun.....	1,602	Marion.....	4,434
Carroll.....	2,451	Marshall.....	17,076
Cass.....	5,464	Mills.....	8,717
Cedar.....	19,731	Mitchell.....	9,583
Cerro Gor'os.....	4,722	Monona.....	3,654
Cherokee.....	1,967	Monroe.....	12,724
Chickasaw.....	10,180	Montgomery.....	5,934
Clarke.....	8,735	Muscatine.....	21,688
Clay.....	1,523	O'Brien.....	715
Clayton.....	27,771	Osceola.....
Clinton.....	35,357	Page.....	9,974
Crawford.....	2,530	Palo Alto.....	1,336
Dallas.....	12,019	Plymouth.....	2,199
Davis.....	15,565	Pocahontas.....	1,446
Decatur.....	12,018	Polk.....	27,857
Delaware.....	17,432	Pottawat'e.....	16,893
Des Moines.....	27,258	Poweshiek.....	15,581
Dickinson.....	1,389	Ringgold.....	5,692
Dubuque.....	38,969	Sac.....	1,411
Emmett.....	1,292	Scott.....	33,599
Fayette.....	16,973	Shelby.....	2,540
Floyd.....	10,768	Sioux.....	576
Franklin.....	4,738	Story.....	11,651
Fremont.....	11,174	Tama.....	16,131
Greene.....	4,627	Taylor.....	6,989
Grundy.....	6,398	Union.....	5,986
Guthrie.....	7,061	Van Buren.....	17,672
Hamilton.....	6,065	Wapello.....	22,346
Hancock.....	999	Warren.....	17,982
Hardin.....	13,686	Washington.....	18,952
Harrison.....	8,931	Wayne.....	11,287
Henry.....	21,460	Webster.....	10,484
Howard.....	6,282	Winnebago.....	1,562
Humboldt.....	2,596	Winneshiek.....	23,570
Ida.....	226	Woodbury.....	6,252
Iowa.....	16,642	Worth.....	2,892
Jackson.....	22,620	Wright.....	2,392
Jasper.....	22,116		
Total.....			1,191,802.

KANSAS.—Area, 78,418 square miles.

Allen.....	7,023	Lyon.....	8,024
Anderson.....	5,220	Marion.....	768
Atchison.....	15,507	Marshall.....	6,901
Barb'r (w. Carley.....		McPherson.....	738
Burton.....	2	Miami.....	11,725
Bourbon.....	15,076	Mitchell.....	485
Brown.....	6,824	Montgomery.....	7,564
Butler.....	3,035	Morris.....	2,225
Chase.....	1,975	Nemaha.....	7,339
Cherokee.....	11,038	Ness.....	2
Clarke.....		Neosho.....	10,206
Clay.....	2,942	Norton.....	
Cloud.....	2,323	Osage.....	7,648
Coffee.....	6,201	Osborne.....	33
Comanche.....		Ottawa.....	2,127
Carley et al.....	1,175	Pawnee.....	179
Crawford.....	8,160	Phillips.....	
Davis.....	3,993	Pottawat'e.....	7,848
Dickinson.....	3,043	Pratt.....	
Doniphan.....	13,969	Reno.....	
Douglas.....	20,604	Republic.....	1,281
Ellis.....	1,336	Rice.....	5
Ellsworth.....	1,185	Riley.....	5,105
Ford.....		Rorke.....	
Franklin.....	10,385	Rush.....	
Graham.....		Russell.....	156
Greenwood.....	3,484	Saline.....	4,246
Gove.....		Sedgwick.....	1,522
Harp'r (w. Carley.....		Shawnee.....	13,121
Hodgeman.....		Smith.....	66
Howard.....	2,794	Stafford.....	
Jackson.....	6,053	Sumner.....	
Jefferson.....	12,526	Trego.....	166
Jewell.....	207	Wabaunsee.....	3,362
Johnson.....	13,684	Wallace.....	538
Kiowa.....		Washington.....	4,081
Labette.....	9,973	Wilson.....	6,694
Leavenworth.....	32,444	Woodson.....	3,827
Lincoln.....	516	Wyandot.....	10,019
Linn.....	12,174		
Total.....			362,872.

KENTUCKY.—Area, 37,680 square miles.

Adair.....	11,965	Graves.....	19,398	Menifee.....	1,986
Allen,.....	10,296	Grayson.....	11,580	Mercer.....	13,144
Anderson,....	5,449	Greene.....	9,379	Metcalf,.....	7,934
Ballard,.....	12,576	Greenup.....	11,463	Monroe.....	9,231
Barren.....	17,780	Hancock.....	6,591	Montgomery	7,557
Bath,.....	10,145	Hardin,.....	15,705	Morgan.....	5,975
Boone.....	10,696	Harlan,.....	4,415	Muhlenberg	12,638
Bourbon.....	14,863	Harrison,.....	12,993	Nelson.....	14,804
Boyd.....	8,573	Hart,.....	13,687	Nicholas.....	9,129
Boyle,.....	9,515	Henderson..	18,457	Ohio,.....	15,561
Bracken.....	11,409	Henry,.....	11,066	Oldham.....	9,027
Breathitt.....	5,672	Hickman,....	8,453	Owen,.....	14,309
Breckinb'ge	13,440	Hopkins.....	13,827	Owsley.....	3,889
Bullit... ..	7,781	Jackson,.....	4,547	Pendleton ..	14,030
Butler,.....	9,404	Jefferson,...	118,953	Perry,.....	4,274
Caldwell.....	10,826	Jessamine....	8,638	Pike.....	9,562
Calloway,....	9,400	John Bell....	6,731	Powell.....	2,599
Campbell....	27,406	Johnson.....	7,494	Pulaski,.....	17,670
Carroll.....	6,189	Kenton.....	36,096	Robertson ..	53,099
Carter.....	7,509	Knox,.....	8,294	Rock Castle...*	7,145
Casey,.....	8,884	La Rue.....	8,235	Rowan.....	2,991
Christian....	23,227	Laurel,.....	6,016	Russell,.....	5,809
Clark.....	10,882	Lawrence....	8,497	Scott.....	11,607
Clay.....	8,297	Lee,.....	3,055	Shelby.....	15,733
Clinton.....	6,497	Letcher... ..	4,608	Simpson.....	9,573
Crittenden,...	9,381	Lewis.....	9,115	Spencer.....	5,956
Cumberland	7,690	Lincoln.....	10,947	Taylor,.....	8,226
Daviess.....	20,714	Livingston..	8,200	Todd.....	12,612
Edmondson..	4,459	Logan,.....	20,429	Trigg.....	13,686
Elliott,.....	4,433	Lyon.....	6,233	Trimble,.....	5,577
Estill,.....	9,198	Madison.....	19,543	Union.....	13,640
Fayette.....	20,656	Magoffin.....	4,684	Warren.....	21,742
Fleming.....	13,398	Marion.....	12,838	Washington	12,464
Floyd.....	7,877	Marshall,....	9,455	Wayne.....	10,602
Franklin.....	15,300	Mason,.....	18,126	Webster.....	10,937
Fulton.....	6,161	McCracken, ..	13,988	Whiteley.....	8,278
Gallatin.....	5,074	McLean.....	7,614	Wolfe... ..	3,603
Garrard.....	10,376	Meade,.....	9,485	Woodford,....	8,240
Grant.....	9,529				
Total,.....					1,321,001.

LOUISIANA,—Area, 41,255 square miles.

Ascension.....	11,577	Madison.....
Assumption.....	13,234	Moorehouse.....	9,387
Avoyelles.....	12,926	Natchitoch'.....	18,265
Baton Rouge, E.....	17,817	Opelousas.....
Baton Rouge, W.....	5,114	Orleans.....	191,425
Bienville.....	10,636	Ouachita.....	11,552
Bossier.....	12,675	Plaquemine.....	10,553
Caddo.....	21,714	Pt. Coupee.....	12,981
Calcasieu.....	6,733	Rapides.....	18,015
Caldwell.....	4,820	Richland.....	5,110
Cameron.....	1,591	Sabine.....	6,456
Carroll.....	10,110	St. Bernard.....	3,553
Catahoula.....	8,475	St. Charles.....	4,867
Claiborne.....	20,240	St. Helena.....	5,423
Concordia.....	9,977	St. James.....	10,153
De Soto.....	14,962	St. John the B'p.....
Felici'na, E.....	13,499	St. Laund'y.....	24,646
Felici'na, W.....	10,498	St. Martin's.....	9,370
Franklin.....	5,078	St. Mary's.....	13,860
Grant.....	4,517	St. Tamm'y.....	5,586
Iberia.....	9,042	Tangipaho.....	7,928
Iberville.....	12,347	Tensas.....	12,421
Jackson.....	7,646	Ter. Bonne.....	12,451
Jefferson.....	17,767	Union.....	11,685
Lafayette.....	10,388	Vermilion.....	4,528
Lafourche.....	14,719	Washington.....	3,330
Livingston.....	4,026	Winn.....	4,955
Total.....	732,731.

MAINE—Area, 31,766 square miles.

Androscoggin.....	35,885	Oxford.....	33,488
Aroostook.....	29,609	Penobscot.....	74,691
Cumberland.....	82,020	Piscataquis.....	14,403
Franklin.....	18,807	Sagadahoc.....	18,893
Hancock.....	36,470	Somerset.....	34,611
Kennebec.....	53,205	Waldo.....	34,535
Knox.....	30,822	Washington.....	43,343
Lincoln.....	25,597	York.....	60,174
Total,.....			626,463.

MARYLAND.—Area, 11,124 square miles.

Alleghany.....	38,536	Howard.....	14,150
A. Arundel.....	24,457	Kent.....	17,102
Baltimore.....	330,741	Montgomery.....	20,563
Calvert.....	9,865	Prince George.....	21,138
Caroline.....	12,101	Queen Anne.....	16,083
Carroll.....	28,619	St. Mary's.....	14,944
Cecil.....	25,874	Somerset.....	18,190
Charles.....	15,738	Talbot.....	16,137
Dorchester.....	19,458	Washington.....	34,712
Frederick.....	47,572	Wicomico.....	15,802
Harford.....	22,605	Worcester.....	16,419
Total,.....			780,806.

MASSACHUSETTS.—Area, 7,800 square miles.

Barnstable.....	32,774	Hampshire.....	44,388
Berkshire.....	64,827	Middlesex.....	274,353
Bristol.....	102,886	Nantucket.....	4,123
Dukes.....	3,787	Norfolk.....	89,443
Essex.....	200,843	Plymouth.....	65,365
Franklin.....	32,635	Suffolk.....	270,802
Hampden.....	78,409	Worcester.....	192,716
Total,.....			1,457,351.

MICHIGAN.—Area, 56,243 square miles.

Alcona.....	696	Livingston.....	19,336
Allegan.....	32,105	Mackinaw.....	1,716
Alpena.....	2,756	Macomb.....	27,616
Antrim.....	1,985	Manitou.....	891
Barry.....	22,199	Manistee.....	6,074
Bay.....	15,900	Marquette.....	15,033
Benzie.....	2,184	Mason.....	3,273
Berrien.....	35,104	Mecosta.....	5,642
Branch.....	26,226	Menominee.....	1,892
Calhoun.....	36,569	Michil'nac.....	
Cass.....	21,094	Midland.....	3,285
Charlevoix.....	1,724	Missaukee.....	130
Cheboygan.....	2,196	Monroe.....	27,483
Chippewa.....	1,689	Montcalm.....	13,629
Clare.....	366	Montmor'y.....	
Clinton.....	22,845	Muskegon.....	14,894
Crawford.....		Newaygo.....	7,298
Delta.....	2,441	Nicosta.....	
Eaton.....	25,171	Oakland.....	40,867
Emmet.....	1,211	Oceana.....	7,222
Genesee.....	33,900	Ogemaw.....	12
Gladwin.....		Ontonagon.....	2,845
G'd Trave'e.....	4,443	Osceola.....	2,093
Gratiot.....	11,810	Oscoda.....	70
Hillsdale.....	31,684	Ostego.....	
Houghton.....	13,879	Ottawa.....	26,651
Huron.....	9,049	Presq. Isle.....	355
Ingham.....	25,259	Roscommon.....	
Ionia.....	27,681	Saginaw.....	39,097
Iosco.....	3,163	St. Clair.....	36,661
Isabell.....	4,113	Sanilac.....	14,562
Jackson.....	36,047	Schoolcraft.....	
Kalamazoo.....	32,054	Shiawasse.....	20,858
Kalcosco.....	424	St. Joseph.....	26,276
Kent.....	50,403	Tuscola.....	13,714
Keweenaw.....	4,205	Van Buren.....	28,828
Lake.....	548	Washtenaw.....	41,434
Lapeer.....	21,345	Wayne.....	119,039
Leelenaw.....	4,816	Wessford.....	650
Lenawee.....	45,596		
Total.....			1,184,296.

MINNESOTA.—Area, 95,274 square miles.

Aitken,.....	18	Meeker.....	6,090
Anoka.....	3,940	Mille Lac,.....	1,109
Becker.....	308	Monongalia.....	3,161
Bellraine.....	80	Morrison,.....	1,899
Benton.....	1,558	Mower.....	10,447
Big Stone.....	24	Murray.....	209
Blue Earth.....	17,302	Nicollet.....	8,362
Breckin'r,.....		Noble.....	117
Brown,.....	6,369	Olmsted,.....	19,793
Buchanan.....		Otter Tail,.....	
Carlton.....	286	Pembina,.....	64
Carver.....	11,587	Pierce,.....	
Cass.....	184	Pine,.....	648
Chippewa.....	1,467	Pipe Stone,.....	
Chisago.....	4,358	Polk.....	
Clay.....	92	Pope et al.....	2,878
Cottonwood.....	534	Ramsey.....	23,081
Crow Wing.....	200	Redwood,.....	1,829
Dakota,.....		Renville.....	
Dodge.....	8,598	Rice.....	16,983
Douglas et al.....	4,579	Rock,.....	2,138
Faribault.....	9,390	St. Louis.....	11,561
Fillmore.....	24,887	Scott,.....	11,042
Freeborn,.....	10,583	Sherburne.....	2,050
Goodhue.....	22,618	Sibley.....	6,725
Grant.....		Stearns,.....	14,206
Hennepin.....	31,566	Steele.....	8,271
Houston.....	11,661	Stevens.....	
Isanti.....		Todd.....	
Itasca.....	178	Toombs.....	
Jackson.....	1,825	Traverse,.....	
Kandiyohi,.....	1,760	Wabashaw,.....	15,859
Kennebec.....	93	Wadina,.....	6
Lake.....	135	Waseca.....	7,854
L. qui Parl.....	145	Washington.....	11,810
Le Sueur.....	11,607	Wantowan,.....	2,426
McLeod.....	51,643	Wilkin.....	295
Manomin,.....		Winona.....	22,318
Martin.....	13,867	Wright.....	9,457
Total,.....			435,511.

MISSISSIPPI.—Area, 47,156 square miles.

Adams.....	14,774	Lee.....	15,955
Alcorn.....	10,431	Lincoln.....	10,184
Amite.....		Lowndes.....	30,502
Attala.....		Madison.....	20,948
Bolivar.....	9,732	Marion.....	4,211
Calhoun.....	10,561	Marshall.....	29,416
Carroll.....	21,047	Monroe.....	22,632
Chickasaw.....	19,899	Neshoba.....	
Choctaw.....		Newton.....	9,807
Claiborne.....	13,386	Noxubee.....	20,905
Clark.....	7,505	Oktibbeha.....	
Coahoma.....	7,144	Panola.....	12,412
Copiah.....	20,608	Perry.....	2,694
Covington.....	4,753	Pike.....	11,303
De Soto.....		Pontotoc.....	
Franklin.....	7,498	Prentiss.....	9,347
Greene.....	2,038	Rankin.....	12,977
Grenada.....	10,571	Scott.....	7,848
Hancock.....	4,239	Simpson.....	5,718
Harrison.....	5,795	Smith.....	7,126
Hinds.....	26,798	Sunflower.....	
Holmes.....	19,370	Tallahat'e.....	7,852
Issaquena.....	6,887	Tippah.....	20,727
Itawamba.....	7,812	Tisbemingo.....	
Jackson.....	4,362	Tunica.....	5,358
Jasper.....	10,884	Warren.....	26,765
Jefferson.....	13,848	Washington.....	14,569
Jones.....	3,313	Wayne.....	4,206
Kemper.....		Wilkinson.....	
Lafayette.....		Winston.....	8,984
Lauderdale.....	13,462	Yalabusha.....	13,254
Lawrence.....	6,720	Yazoo.....	
Leake.....			
Total.....		627,117.	

MISSOURI.—Area, 67,380 square miles.

Adair,.....	11,449	Green.....	21,549	Ozark,.....	3,363
Andrew.....	15,137	Grundy.....	10,567	Pemiscot,.....	2,059
Atchison,	8,440	Harrison,.....	14,635	Perry,.....	9,877
Audrain.....	12,307	Henry,.....	17,401	Pettis.....	18,706
Barry.....	10,373	Hickory,.....	6,452	Phelps.....	10,506
Barton,.....	5,087	Holt.....	11,652	Pike,.....	23,076
Bates,.....	15,960	Howard.....	17,233	Platte,.....	17,330
Benton,.....	11,322	Howell,.....	4,218	Polk,.....	12,445
Bollinger	8,162	Iron.....	6,278	Pulaski,.....	4,714
Boone.....	20,765	Jackson.....	55,041	Putnam,	11,217
Buchanan,.....	30,350	Jasper,.....	14,929	Ralls.....	10,510
Butler.....	4,298	Jefferson,.....	15,380	Randolph.....	15,908
Caldwell	11,390	Johnson.....	24,649	Ray.....	18,700
Callaway.....	19,202	Knox,.....	10,974	Reynolds.....	3,756
Camden,.....	6,108	Laclede.....	9,380	Ripley.....	3,175
C. Girard'u	17,558	Lafayette.....	22,623	St. Charles.....	21,304
Carroll.....	17,445	Lawrence,.....	13,067	St.'Clair.....	6,742
Cass.....	19,296	Lewis.....	15,114	St. Francois.....	9,741
Carter.....	1,455	Lincoln.....	14,073	Ste. Gen've.....	8,384
Cedar,.....	9,474	Linn.....	15,900	St. Louis.....	351,189
Chariton.....	19,135	Livingston.....	16,041	Saline.....	21,672
Christian.....	6,707	Macon,.....	23,230	Schuyler,.....	7,987
Clark.....	13,667	Madison.....	5,849	Scotland.....	10,676
Clay.....	15,564	Maries,.....	5,915	Scott.....	7,317
Clinton.....	14,063	Marion,.....	22,504	Shannon,.....	2,339
Cole,.....	10,292	McDonald,.....	5,226	Shelby.....	10,119
Cooper.....	20,692	Mercer.....	11,557	Stoddard,.....	8,535
Crawford.....	7,982	Miller.....	6,616	Stone,.....	3,253
Dade.....	8,683	Mississippi,.....		Sullivan.....	11,908
Dallas.....	8,383	Moniteau.....	11,335	Taney.....	4,407
Daviess,	14,410	Monroe.....	17,149	Texas.....	9,618
De Kalb,.....	9,858	Montgom'y.....	10,405	Vernon,.....	11,246
Dent,.....	6,357	Morgan.....	8,434	Warren.....	9,673
Douglas.....	3,915	N. Madrid.....	11,339	Washingt'n.....	11,719
Dunklin,.....	5,982	Newton,.....	12,821	Wayne.....	6,068
Franklin.....	30,098	Nodaway,.....	14,751	Webster.....	10,434
Gasconade.....	10,093	Oregon.....	3,287	Worth,.....	5,004
Gentry.....	11,607	Osage,.....	10,793	Wright,.....	5,684
Total,.....					1,711,796.

NEBRASKA.—Area, 75,995 square miles.

Adams.....	19	Lancaster.....	7,074
Black Bird.....	31	L'E. q. Cou't.....	261
Buffalo.....	193	Lincoln.....	17
Burt.....	2,847	Lyon.....	78
Butler.....	1,256	Madison.....	1,133
Calhoun.....		Merrick.....	557
Cass.....	8,151	Monroe.....	235
Cedar.....	1,032	Nemaha.....	7,953
Cheyenne.....	190	Nucolls.....	8
Clay.....	54	Otoe.....	12,345
Colfax.....	1,424	Pawnee.....	2,637
Cuming.....	12,345	Pierce.....	103
Dakota.....	2,040	Platte.....	1,899
Dawson.....	103	Polk.....	136
Dixon.....	1,345	Richardson.....	9,780
Dodge.....	4,212	Saline.....	3,106
Douglas.....	19,982	Sarpy.....	2,913
Fillmore.....	238	Saunders.....	4,547
Ft. Randall.....		Seward.....	2,993
Franklin.....	26	Shorter.....	
Gage.....	473	Stanton.....	1,637
Grant.....	484	Taylor.....	197
Green.....		Washington.....	4,452
Hall.....	1,057	Wayne.....	9
Hamilton.....	130	Webster.....	16
Harrison.....	631	York.....	604
Jackson.....	9	Pawnee I. R.....	44
Jefferson.....	2,446	Winnebago.....	34
Johnson.....	3,429	Territ'y (unorganized in- to counties) in the N.	
Jones.....		W. portion of the State..	2
Kearney.....	58		

NEVADA.—Area, 112,090 square miles.

Carson.....	Lander.....	2,815	Pah Ute.....	762	
Churchill.....	Lincoln.....	2,223	Roop.....	133	
Douglas.....	1,215	Lyon.....	1,837	Storey.....	11,359
Elko.....	3,447	Nye.....	1,087	St. Mary's.....	
Esmeralda.....	1,553	Ormsby.....	3,668	Washoe.....	3,091
Humboldt.....	1,916			White Pine.....	7,189
Total.....					42,491.

NEW HAMPSHIRE.—Area, 9,280 square miles.

Belknap.....	17,681	Grafton.....	39,103	Rocking'm.....	47,298
Carroll.....	17,332	Hillsboro.....	64,238	Strafford.....	30,242
Cheshire.....	27,265	Merrimack.....	42,151	Sullivan.....	18,058
Coos.....	14,932				
Total.....					318,300.

NEW JERSEY.—Area, 3,320 square miles.

Atlantic.....	14,093	Middlesex.....	
Bergen.....	30,142	Monmouth.....	46,196
Burlington.....	53,638	Morris.....	43,137
Camden.....	46,038	Ocean.....	13,630
Cape May.....	8,349	Passaic.....	46,416
Cumberland.....	34,665	Salem.....	23,940
Essex.....	143,845	Somerset.....	23,510
Gloucester.....	21,562	Sussex.....	23,168
Hudson.....	129,068	Union.....	41,865
Hunterdon.....	36,963	Warren.....	34,348
Mercer.....	46,386		
Total.....			905,794.

NEW YORK.—Area, 47,000 square miles.

Albany.....	133,052	Oneida.....	110,009
Allegany.....	40,814	Onondaga.....	104,144
Broome.....	41,107	Ontario.....	45,108
Cataraugus.....	43,909	Orange.....	80,901
Cayuga.....	59,549	Orleans.....	27,689
Chatauga.....	59,328	Oswego.....	77,942
Chemung.....	35,281	Ostego.....	48,969
Chenango.....	40,583	Putnam.....	15,420
Clinton.....	48,028	Queens.....	73,804
Columbia.....	47,044	Rensselaer.....	93,550
Cortland.....	25,174	Richmond.....	33,029
Delaware.....	42,973	Rockland.....	25,213
Dutchess.....	74,404	St. Lawrence.....	84,825
Erie.....	178,695	Saratoga.....	51,529
Essex.....	29,042	Schenectady.....	21,347
Franklin.....	30,271	Schoharie.....	33,340
Fulton.....	27,064	Schuyler.....	18,889
Genesee.....	31,608	Seneca.....	27,826
Greene.....	31,832	Steuben.....	67,717
Hamilton.....	2,960	Suffolk.....	46,960
Herkimer.....	39,932	Sullivan.....	34,546
Jefferson.....	65,415	Tioga.....	30,573
Kings.....	419,926	Tompkins.....	33,180
Lewis.....	28,700	Ulster.....	84,075
Livingston.....	38,310	Warren.....	22,591
Madison.....	43,522	Washington.....	49,570
Monroe.....	117,867	Wayne.....	47,711
Montgomery.....	34,457	Westchester.....	132,228
New York.....	922,531	Wyoming.....	29,162
Niagara.....	50,430	Yates.....	19,595
Total.....			4,364,411

NORTH CAROLINA.—Area, 50,704 square miles.

Alamance.....	11,874	Johnson.....	14,158
Alexander.....	6,868	Jones.....	5,002
Alleghany.....	3,697	Lenoir.....	10,434
Anson.....	12,428	Lillington.....	
Ashe.....	9,573	Lincoln.....	9,573
Beaufort.....	13,054	Macon.....	6,615
Bertie.....	12,950	Madison.....	8,192
Bladen.....	12,831	Martin.....	9,647
Brunswick.....	7,754	McDowell.....	7,592
Buncombe.....	15,412	Mecklenberg.....	24,299
Burke.....	9,777	Mitchell.....	4,705
Cabarras.....	11,954	Montgomery.....	7,487
Caldwell.....	8,476	Moore.....	12,040
Camden.....	5,361	Nash.....	11,077
Carteret.....	9,510	New Hanover.....	27,978
Caswell.....	16,081	Northampton.....	14,749
Catawba.....	10,984	Onslow.....	7,569
Cnatham.....	19,723	Orange.....	17,507
Cherokee.....	8,080	Pasquotank.....	8,131
Chowan.....	6,450	Perquim's.....	7,945
Clay.....	2,463	Person.....	11,170
Cleveland.....	12,696	Pitt.....	17,276
Columbus.....	8,474	Polk.....	4,319
Craven.....	20,516	Randolph.....	17,555
Cumberland.....	17,035	Richmond.....	12,882
Currituck.....	5,131	Robertson.....	13,251
Dane.....	2,728	Rockingham.....	15,710
Davidson.....	17,256	Rowan.....	16,811
Davie.....	9,620	Rutherford.....	13,421
Duplin.....	15,542	Sampson.....	16,436
Edgecombe.....	22,970	Stanly.....	8,315
Forsyth.....	13,050	Stokes.....	11,208
Franklin.....	14,134	Surry.....	11,252
Gaston.....	12,602	Transylv'n.....	3,536
Gates.....	7,724	Tyrrel.....	4,173
Granville.....	24,831	Union.....	12,218
Greene.....	8,637	Wake.....	35,617
Guilford.....	21,736	Warren.....	17,768
Halifax.....	20,407	Washington.....	6,516
Harnett.....	8,895	Watauga.....	5,287
Haywood.....	7,921	Wayne.....	18,144
Henderson.....	7,706	Wilkes.....	15,539
Hertford.....	9,273	Wilson.....	12,258
Hyde.....	6,445	Yadkin.....	10,697
Iredell.....	16,931	Yancey.....	5,909
Jackson.....	6,683		

Total.....1,065,505.

OHIO.—Area, 39,964 square miles.

Adams.....	20,750	Licking.....	36,122
Allen.....	23,623	Logan.....	23,023
Ashland.....	21,933	Loraine.....	30,308
Ashtabula.....	32,518	Lucas.....	46,783
Athens.....	21,872	Madison.....	15,633
Auglaize.....	20,040	Mahoning.....	31,001
Belmont.....	39,715	Marion.....	16,184
Brown.....	30,802	Medina.....	20,092
Butler.....	39,912	Meigs.....	31,465
Carroll.....	14,491	Mercer.....	17,254
Champaign.....	24,188	Miami.....	32,740
Clark.....	32,070	Monroe.....	25,789
Clermont.....	34,296	Montgomery.....	63,897
Clinton.....	21,915	Morgan.....	20,363
Columbi'na.....	38,299	Morrow.....	18,583
Coshocton.....	23,600	Muskingum.....	44,887
Crawford.....	25,556	Noble.....	19,949
Cuyahoga.....	132,012	Ottawa.....	13,255
Darke.....	32,131	Paulding.....	8,544
Defiance.....	15,719	Perry.....	18,453
Delaware.....	25,175	Pickaway.....	24,875
Erie.....	28,188	Pike.....	15,441
Fairfield.....	31,139	Portage.....	24,577
Fayette.....	17,170	Preble.....	21,809
Franklin.....	63,019	Putnam.....	17,083
Fulton.....	17,789	Richland.....	32,516
Gallia.....	25,545	Ross.....	37,097
Geauga.....	13,069	Sandusky.....	25,504
Greene.....	28,052	Scioto.....	29,302
Guernsey.....	23,798	Seneca.....	30,828
Hamilton.....	260,370	Shelby.....	20,748
Hancock.....	23,847	Stark.....	52,508
Hardin.....	18,714	Summit.....	34,674
Harrison.....	18,682	Trumbull.....	38,659
Henry.....	14,023	Tuscaraw's.....	3,840
Highland.....	29,103	Union.....	18,730
Hocking.....	17,925	Van Wert.....	15,824
Holmes.....	18,178	Vinton.....	15,027
Huron.....	28,532	Warren.....	26,690
Jackson.....	21,759	Washington.....	40,609
Jefferson.....	29,183	Wayne.....	35,082
Knox.....	26,333	Williams.....	20,991
Lake.....	15,935	Wood.....	24,596
Lawrence.....	31,380	Wyandotte.....	18,554
Total.....			2,662,214.

OREGON.—Area, 102,606 square miles.

Baker.....	2,804	Grant.....	2,251	Tillamook,.....	408
Benton,.....	4,584	Jackson,.....	4,778	Umpqua,.....	
Coos.....	1,644	Josephine.....	1,204	Umatilla,.....	2,916
Clackamas.....	5,993	Lane.....	6,426	Union,.....	2,552
Clatsop,.....	1,254	Linn.....	8,717	Wasco.....	2,509
Columbia,.....	863	Marion,.....	9,966	Washington.....	4,261
Curry.....	504	Multnomah.....	11,510	Yam Hill.....	5,012
Douglas.....	6,066	Polk,.....	4,700		
Total,.....				90,922.	

PENNSYLVANIA.—Area, 46,000 square miles.

Adams.....	30,315	Delaware.....	39,403	Montgom'y.....	81,772
Allegheny.....	262,373	Elk.....	8,488	Montour.....	15,324
Armstrong.....	43,382	Erie.....	65,972	Northam'n.....	61,433
Beaver.....	36,150	Fayette.....	43,284	Northum'd.....	41,449
Bedford.....	29,635	Forest.....	4,010	Perry,.....	25,486
Berks.....	106,739	Franklin.....	45,365	Philadel'a.....	674,022
Blair.....	38,051	Fulton.....	9,360	Pike.....	8,436
Bradford,.....	53,204	Greene.....	25,887	Potter.....	11,265
Bucks.....	64,345	Huntingdon.....	30,995	Schuylkill.....	109,869
Butler.....	36,510	Indiana.....	36,139	Snyder.....	15,607
Cambria.....	36,569	Jefferson.....	21,656	Somerset,.....	28,228
Cameron.....	4,273	Juniata.....	17,390	Sullivan.....	6,191
Carbon.....	28,144	Lancaster.....	121,340	Susqueh'na.....	37,524
Centre.....	34,404	Lawrence.....	27,298	Tioga.....	35,100
Chester.....	77,806	Lebanon.....	34,096	Union.....	15,565
Clarion.....	26,960	Lehigh.....	56,798	Venango.....	47,935
Clearfield.....	25,740	Luzerne.....	160,737	Warren.....	23,897
Clinton.....	23,211	Lycoming.....	47,629	Washing'tn.....	48,483
Columbia.....	28,766	McKean.....	8,825	Wayne.....	33,188
Crawford.....	63,794	Mercer.....	49,979	Westmore'd.....	58,720
Cumberl'd.....	43,912	Mifflin.....	17,508	Wyoming.....	14,585
Dauphin.....	60,736	Monroe.....	18,362	York.....	76,216
Total,.....				3,499,248	

RHODE ISLAND.—Area, 1,306 square miles.

Bristol.....	9,421	Providence.....	149,193
Kent.....	18,595	Washington.....	20,097
Newport.....	20,050		
Total,.....		217,356.	

SOUTH CAROLINA.—Area, 29,385 square miles.

Abbeville....	31,129	Edgefield.....	42,486	Newberry....	17,933
Anderson....	24,049	Fairfield.....		Oconee.....	10,536
Barnwell.....	36,844	Georgetown	16,161	Orangeburg.....	
Beaufort.....	40,511	Greenville...	20,015	Pickens.....	10,269
Charleston		Horry.....	10,721	Richland.....	13,727
Chester.....	18,805	Kershaw.....	11,754	Spartanb'g...	25,784
Chesterfield.....		Lancaster....	12,087	Sumter.....	25,268
Clarendon.....		Laurens.....	22,536	Union.....	19,248
Colleton.....	34,014	Lexington.....		Williamsb'g	15,489
Columbia.....	9,298	Marion.....		York.....	12,448
Darlington..	22,391	Marlboro.....	11,814		

TENNESSEE.—Area, 45,600 square miles.

Anderson.....	8,704	Hancock.....	7,148	Morgan.....	2,969
Bedford.....	24,334	Hardeman...	17,769	Obion.....	15,608
Benton.....	8,234	Hardin.....	11,770	Overton.....	10,989
Bledsoe.....	4,870	Hawkins.....	15,848	Perry.....	6,926
Blount.....	14,237	Haywood.....	25,095	Polk.....	7,369
Bradley.....	11,652	Henderson...	14,219	Putnam.....	8,693
Campbell.....	7,445	Henry.....	20,382	Rhea.....	4,851
Cannon.....	10,502	Hickman.....	9,856	Roane.....	15,623
Carroll.....	19,447	Humphrey...	9,326	Robertson...	16,166
Carter.....	7,909	Jackson.....	12,586	Rutherford...	33,289
Cheatham...	6,678	Jefferson....	19,476	Scott.....	4,051
Claiborne....	9,321	Johnson... ..	5,852	Sequatchie...	2,335
Cocke.....	12,458	Knox.....	28,994	Sevier.....	11,028
Coffee.....	10,237	Lake.....	2,428	Shelby.....	76,378
Cumberl'd....	3,461	Lauderdale..	10,838	Smith.....	15,994
Davidson.....	62,898	Lawrence....	7,600	Stewart.....	12,019
Decatur.....	7,776	Lewis.....	1,986	Sullivan... ..	13,136
De Kalb.....	11,425	Lincoln.....	28,051	Sumner.....	23,711
Dickson.....	9,940	McMinn.....	13,969	Tipton.....	14,884
Dyer.....	13,706	McNairy.....	12,726	Union.....	7,605
Fayette.....	26,865	Macon.....	6,633	Van Buren... ..	2,725
Fentress... ..	4,717	Madison.....	23,550	Warren.....	12,715
Franklin.....	14,970	Marion.....	6,866	Washing'tn	16,318
Gibson.....	25,670	Marshall....	16,207	Wayne.....	10,209
Giles.....	32,413	Mauzy.....	36,286	Weakly.....	20,755
Grainger.....	12,461	Meigs.....	4,511	White.....	9,228
Greene.....	21,668	Monroe.....	12,589	Williamson	25,352
Grundy.....	3,251	Montgom'y..	24,703	Wilson.....	25,884
Hamilton....	17,341				
Total.....					1,257,983.

TEXAS.—Area, 237,504 square miles.

Anderson.....	Freestone	Menora.....667
Angeline	Frio.....	Milan.....
Archer.....	Galveston...15,290	Montague.....890
Atacosa.....	Gillespie.....	Montmor'y...6,483
Austin.....15,087	Goliad.....3,628	Nacodoc's.....
Bandera.....649	Gonzales.....	Navarro.....8,879
Bastrop.....	Grayson.....	Newton.....2,187
Bayler.....	Grimes.....	Nueces.....4,193
Bee.....	Guadalupe.....	Orange.....1,255
Bell.....1,082	Hamilton.....	Palo Pinto.....
Bexar.....	Hardeman.....	Panola.....
Bexar Dis	Hardin.....1,460	Parker.....
Blanco.....	Harris.....17,375	Polk.....8,707
Bowie.....	Harrison.....	Presidio.....
Bosque.....	Haskell.....	Red River.....
Brazoria.....7,528	Hays.....4,088	Refugio.....2,324
Brazos.....	Henderson.....	Robertson.....
Brown.....	Hidalgo.....2,387	Runnells.....
Buchanan.....	Hill.....7,453	Rusk.....
Burleson.....	Hood.....	Sabine.....
Burnett	Hopkins.....	S. August'e.....
Caldwell.....	Houston.....	S. Patricio.....602
Calhoun.....	Hunt.....	San Saba.....
Cameron.....10,999	Jack.....694	Shackelford.....
Cass.....	Jackson.....2,278	Shelby.....
Chambers.....1,503	Jasper.....4,218	Smith.....
Cherokee.....	Jefferson.....1,906	Starr.....
Clay.....	Johnson.....	Stevens.....
Coleman.....	Jones.....	Tarrant.....5,788
Callahan.....	Karnes.....	Taylor.....
Collin.....	Kaufman.....	Throckmorton.....
Colorado.....8,326	Kendall.....1,536	Titus.....
Comal.....5,283	Kerr.....1,042	Travis.....
Comanche.....	Kimball.....72	Trinity.....
Concho.....	Kinney.....	Tyler.....5,010
Cook.....	Knox.....	Upshur.....
Coryell.....	Lamar.....	Uvalde.....
Dallas.....	Lampasas.....1,344	Van Zandt.....
Davis.....	Lasalle.....69	Victoria.....
Dawson.....	Lavacca.....9,168	Walker.....9,776
Denton.....	Leon.....	Washington.....
De Witt.....6,443	Liberty.....4,413	Webb.....
Dimmitt.....866	Limestone.....	Wharton.....3,426
Duval.....	Live Oak.....852	Wichita.....
Eastland.....	Llano.....1,379	Wilbarger.....
Edwards.....	Madison.....	Williamson.....
Ellis.....7,514	Marion.....	Wilson.....
El Paso.....	Mason.....	Wise.....1,450
Ensinal.....	Matagorda.....	Wood.....
Erath.....	Maverick.....	Young.....
Falls.....	McCulloch.....	Y'g Ter'y.....
Fannin.....	McLennan.....	Zapata.....1,488
Fayette.....	McMullen.....230	Zavalla.....
Fort Bend.....7,114	Medina.....2,078	

VERMONT—Area, 10,212 square miles.

Addison.....23,484	Franklin.....	Rutland.....
Bennington 21,325	Grand Isle,.., 4,082	Washington.....
Caledonia.....	Lamoille.....,12,448	Windham.....
Chittenden..36,480	Orange,.....	Windsor,.....
Essex.....	Orleans.....21,035	

VIRGINIA.—Area, 38,352 square miles.

Accomack 20,409	Floyd.....9,824	Matthews,.....6,200
Albemarle, ..27,544	Fluvanna,.....8,975	McDowell,.....1,300
Alexandria..16,755	Franklin.....18,264	Mecklenb'g..21,318
Alleghany.....3,674	Frederick.....16,596	Mercer,.....
Amelia.....9,878	Gilmer,.....	Middlesex.....4,981
Amherst.....14,900	Giles,.....5,659	Montgom'y..12,556
Appomattox 8,950	Gloucester,..10,211	Monongalia.....
Augusta,.....28,763	Goochland,..10,313	Monroe.....
Barbour.....	Grayson,.....9,587	Morgan.....
Bath,.....3 795	Greenbrier.....	Nansemond 11,576
Bedford.....25,327	Greenville, ..6,362	Nelson.....13,898
Berkeley,.....	Green.....4,634	New Kent.....4,381
Boone,.....	Halifax.....	Nicholas.....1.....
Bland.....4,000	Hampshire,	Norfolk.....46,702
Botetourt...11,329	Hancock.....	Northamp'n, 8,046
Braxton.....	Hardy.....	Northumb'd 6,863
Brooke,.....	Hanover.....16,455	Nottoway.....9 291
Brunswick...13,427	Harrison,.....	Ohio.....
Buchanan,.....3,777	Henrico,.....66,179	Orange.....10,396
Buckingh'm 13,371	Henry,.....12,303	Page.....8,462
Cabell.....	Highland.....4,151	Patrick.....10,161
Calhoun.....	Isle of Wight 8,320	Pendleton.....
Campbell...28,384	Jackson,.....	Pittsylvania 31,343
Caroline.....15,128	James City ...4,425	Pleasants.....
Carroll.....9,147	Jefferson,.....	Pocahontas.....
Clay,.....	Kanawha,.....	Powhatan....7,667
Charles City 4,975	King George,	Preston.....
Charlotte, ..14,513	K'g and Q'n..9,709	Pr. Edw'd...12,004
Chesterfield 18,470	K'g Will'm...7,398	Pr. George,.....
Clarke.....6,670	Lancaster, ..5,355	Pr. William..7,504
Craig.....2,942	Lee.....13,268	Pr's Anne....8,273
Culpeper.....12,227	Lewis.....	Pulaski,.....6,538
Cumberland 8,142	Logan,.....	Putnam,.....
Dinwiddie...30,702	Loudon,.....20,929	Raleigh,.....
Doddridge,.....	Louisa,.....16,332	Randolph.....
Eliza'th city..8,303	Lunenberg..,10,403	Rappahan'k..8,261
Essex.....9,927	Madison'.....	Richmond...6,503
Fairfax.....12,952	Marshall.....	Rocking'm..23,668
Fauquier....19,690	Marion,.....	Ritchie.....
Fayette.....	Mason.....	Roane.....

Roanoke.....	9,350	Surry.....	5,585	Webster.....	
Rockbridge.....	16,058	Taylor.....		Westmoreland.....	7,682
Russell.....	11,103	Tazewell.....	10,791	Wetzel.....	
Scott.....	9,927	Tucker.....		Wood.....	
Shenando'h.....	14,936	Tyler.....		Wirt.....	
Smyth.....	8,898	Upshur.....		Wise.....	4,785
Southamp'n.....	12,285	Warwick.....	1,672	Wyoming.....	
Spotsylv'a.....	11,728	Warren.....	5,716	Wythe.....	11,611
Stafford.....	6,420	Washingt'n.....	16,816	York.....	7,198
Sussex.....	7,885	Wayne.....			
Total.....					1,224,830.

WEST VIRGINIA—Area, 23,000 square miles.

Barbour.....	12,958	Mercer.....	7,064
Berkeley.....	14,900	Mineral.....	6,349
Boone.....	4,503	Monongalia.....	13,547
Braxton.....	6,841	Monroe.....	11,124
Brooke.....	5,464	Morgan.....	4,315
Cabell.....	6,429	Nicholas.....	4,458
Calhoun.....	2,939	Ohio.....	28,831
Clay.....	2,196	Pendleton.....	6,455
Doddridge.....	7,076	Pleasants.....	3,012
Fayette.....	6,647	Pocahontas.....	4,070
Gilmore.....	4,338	Preston.....	14,554
Grant.....	4,468	Putnam.....	7,794
Greenbrier.....	15,211	Raleigh.....	3,673
Hampshire.....	7,643	Randolph.....	5,563
Hancock.....	4,363	Ritchie, ...	9,055
Hardy.....	5,518	Roane.....	7,232
Harrison.....	17,599	Taylor.....	9,367
Jackson.....	10,300	Tucker.....	1,907
Jefferson.....	13,220	Tyler.....	7,832
Kanawha.....	22,350	Upshur.....	8,023
Lewis.....	10,176	Wayne.....	7,852
Lincoln.....	5,053	Webster.....	1,730
Logan.....	5,124	Wetzel.....	8,595
McDowell.....	1,952	Wirt.....	4,505
Marion.....	12,107	Wood.....	19,000
Marshall.....	14,941	Wyoming.....	3,171
Mason.....	15,978		
Total.....			445,616.

WISCONSIN.—Area, 53,924 square miles.

Adams.....	6,601	La Fayette,.....	22,659
Ashland.....	221	La Pointe,.....
Bad Ax.....	Manitowoc.....	33,364
Barron.....	538	Marathon.....	5,883
Bayfield.....	344	Marquette.....	8,056
Brown,.....	25,166	Milwaukee.....	89,941
Buffalo.....	11,123	Monroe,.....	16,551
Burnett.....	706	Oconto.....	8,321
Calumet.....	12,334	Outagamie.....	18,430
Chippewa.....	8,345	Ozaukee,.....	15,568
Clark.....	3,450	Pepin,.....	4,661
Columbia.....	28,813	Pierce.....	9,959
Crawford,.....	13,076	Polk.....	3,422
Dallas,.....	Portage.....	10,636
Dane.....	53,096	Racine.....	25,740
Dodge.....	47,039	Richland,.....	15,732
Door,.....	4,922	Rock.....	39,034
Douglas.....	1,122	St. Croix.....	11,035
Dunn.....	9,489	Sauk.....	23,860
Eau Claire.....	10,770	Shawanaw,.....	3,166
Fond du Lac,.....	46,272	Sheboygan,.....	31,749
Grant,.....	37,978	Trempeleau.....	10,733
Green.....	23,611	Vernon.....	18,645
Green Lake.....	13,195	Walworth,.....	25,971
Iowa.....	24,544	Washington.....	24,320
Jackson.....	7,696	Waukesha.....	28,282
Jefferson,.....	34,042	Waupacca.....	15,540
Juneau,.....	12,372	Waushara.....	11,279
Kenosha.....	13,147	Winnebago.....	37,280
Kewaunee.....	10,128	Wood.....	3,912
La Crosse.....	20,298		
Total,.....		1,055,167.

DISTRICT OF COLUMBIA.—Area, 60 square miles.

Georgetown,.....	11,385	Bal. Dist.....	11,117
Washington.....	109,204		
Total,.....		131,706.

TERRITORIES.

ARIZONA.—Area, 113,916 square miles.

Mohave.....	179	Yavapai.....	2,142
Pima.....	5,716	Yuma.....	1,621
Total,.....			9,658.

COLORADO.—Area, 104,500 square miles.

Arapahoe.....	6,829	Huerfano.....	2,250
Bent.....	592	Jefferson.....	2,390
Boulder.....	1,939	Lake.....	522
Clear Creek,.....	1,596	Larimer.....	838
Conejos.....	2,504	Las Animas.....	4,276
Costilla.....	1,779	Park.....	447
Douglas.....	1,388	Puebla.....	2,265
El Paso.....	987	Sagnache,.....	304
Fremont.....	1,064	Summit,.....	258
Gilpin.....	5,490	Weld.....	1,478
Greenwood.....	510		
Total,.....			39,706.

DAKOTA.—Area, 50,932 square miles.

Bon Homme,.....	608	Lincoln.....	712
Brookings.....	163	Minnehaha.....	355
Buffalo.....	246	Pembina.....	1,213
Chas. Mix.....	152	Todd.....	337
Clay,.....	2,621	Union.....	3,507
Deuel.....	37	Yankton.....	2,097
Hutchinson.....	37	Unorganized portion of	
Jayne.....	5	Territory.....	2,091
Total,.....			14,181.

IDAHO.—Area, 86,294 square miles.

Ada.....	2,675	Nez Perces,.....	1,607
Alturas.....	689	Oneida.....	1,922
Boise.....	3,833	Owyhee.....	1,713
Idaho.....	849	Shosone.....	722
Lemhi.....	988		
Total,.....			14,998.

MONTANA.—Area, 143,776 square miles.

Beaver H'd,.....	722	Jefferson,.....	1,531
Big Horn.....	38	Lewis & Cl'k,.....	5,041
Chouteau.....	517	Madison.....	2,684
Dawson,.....	177	Meagher.....	1,387
Deer Lodge.....	4,364	Missoula.....	2,554
Gallatin.....	1,579		
Total,.....			20,594.

NEW MEXICO.—Area, 121,201 sq. miles.

Arizona.....	9,294	Rio Arriba.....	9,294
Bernalillo.....	7,569	Santa Ana.....	2,599
Colfax.....	1,992	Santa Fee.....	9,699
Dona Ana.....	5,864	San Miguel.....	16,058
Grant.....	1,143	Socorro.....	6,603
Lincoln.....	1,740	Taos.....	12,079
Mora.....	8,056	Valencia.....	9,093
Total.....	91,789.		

UTAH.—Area, 84,476 square miles.

Beaver.....	2,007	Piute.....	
Box Elder.....	4,812	Rich.....	1,955
Cache.....	8,272	Rio Virgin.....	450
Cedar.....		Sampeto.....	6,786
Davis.....	4,459	Shambip.....	
Great Salt Lake.....	18,337	Senir.....	19
Green River.....		Summit.....	2,512
Iron.....	2,359	Tooele.....	2,177
Juab.....	2,025	Utah.....	12,203
Kane.....	1,513	Wasatch.....	1,244
Millard.....	2,753	Washington.....	3,064
Morgan.....	1,972	Weber.....	7,858
Total.....	86,786.		

WASHINGTON.—Area, 69,994 sq. miles.

Chehalis.....	401	Pierce.....	1,409
Clallam.....	408	Spokane.....	
Clarke.....	3,081	Skamania.....	133
Cowlitz.....	730	Suwamish.....	599
Island.....	626	Stevens.....	734
Jefferson.....	1,268	Thurston.....	2,246
King.....	2,120	Wahkiak'm.....	270
Kitsap.....	866	Walla Walla.....	5,300
Klikitat.....	329	Whatcom.....	534
Lewis.....	888	Yakima.....	432
Mason.....	289	The Dis. Il's.....	524
Pacific.....	738		
Total.....	23,901.		

WYOMING.—Area, 97,883 square miles.

Albany.....	2,021	Sweetwater.....	1,916
Carbon.....	1,368	Unitah.....	856
Laramie.....	2,957		
Total.....	9,118.		

Cities Having over Ten Thousand Inhabitants.

CENSUS OF 1870.


New York, N. Y.....	926,341	Lynn, Mass.....	28,233
Philadelphia, Pa., 1st	657,277	Fall River, Mass.....	26,786
“ “ 2d	674,022	Springfield, Mass.....	26,703
Brooklyn, N. Y....	396,300	Nashville, Tenn.....	25,872
St. Louis, Mo.....	310,864	Peoria, Ill.....	25,787
Chicago, Ill.....	298,983	Covington, K'y.....	24,505
Baltimore, Md.....	267,354	Salem, Mass.....	24,117
Boston, Mass.....	250,526	Quincy, Ill.....	24,053
Cincinnati, O.....	216,239	Manchester, N. H.....	23,536
New Orleans, La.....	191,322	Harrisburg, Pa.....	23,109
San Francisco, Cal....	149,482	Trenton, N. J.....	22,874
Buffalo, N. Y.....	117,715	Evansville, Ind.....	22,830
Washington, D. C.....	109,204	New Bedford, Mass.....	21,320
Newark, N. J.....	105,078	Oswego, N. Y.....	20,910
Louisville, K'y.....	100,754	Elizabeth, N. J.....	20,838
Cleveland, O.....	92,346	Lancaster, Pa.....	20,233
Pittsburgh, Pa.....	86,235	Savannah, Ga.....	20,233
Jersey City, N. J.....	81,744	P'ghkeepsie, N. Y.....	20,080
Detroit, Mich.....	79,580	Camden, N. J.....	20,045
Milwaukee, Wis.....	71,499	Davenport, Ia.....	20,042
Albany, N. Y.....	69,422	St. Paul, Minn.....	20,031
Providence, R. I.....	68,906	Erie, Pa.....	19,646
Rochester, N. Y.....	62,315	Wheeling, W. Va.....	19,282
Allegheny, Pa.....	53,181	Norfolk, Va.....	19,256
Richmond, Va.....	51,038	Taunton, Mass.....	18,629
New Haven, Conn....	50,840	Chelsea, Mass.....	18,547
Charleston, S. C.....	48,956	Dubuque, Ia.....	18,404
Troy, N. Y.....	45,481	Leavenworth, Kan....	17,849
Syracuse, N. Y.....	43,058	Fort Wayne, Ind.....	17,718
Worcester, Mass.....	41,105	Springfield, Ill.....	17,365
Lowell, Mass.....	40,928	Auburn, N. Y.....	17,225
Memphis, Tenn.....	40,226	Newberg, N. Y.....	17,014
Cambridge, Mass.....	39,634	Atlanta, Ga.....	16,986
Hartford, Conn.....	37,180	Norwich, Conn.....	16,653
Indianapolis, Ind.....	36,565	Sacramento, Cal.....	16,484
Scranton, Pa.....	35,093	Omaha, Neb.....	16,083
Reading, Pa.....	33,932	Elmira, N. Y.....	15,863
Columbus, O.....	33,745	Lockport, N. Y.....	15,458
Paterson, N. J.....	33,582	Gloucester, Mass.....	15,387
Dayton, O.....	32,579	Cohoes, N. Y.....	15,357
Kansas City, Mo.....	32,260	New Brunswick, Me....	15,059
Mobile, Ala.....	32,184	New Albany, Ind.....	14,273
Portland, Me.....	31,414	Hudson, N. Y.....	14,135
Wilmington, Del.....	30,841	Newburyport, Mass....	13,595
Lawrence, Mass.....	28,921	Binghamton, N. Y....	12,862
Utica, N. Y.....	28,804	Concord, N. H.....	12,241
Toledo, O.....	28,546	Schenectady, N. Y....	11,026
Charleston, Mass.....	28,323	Ogdensburg, N. Y.....	10,076


Census of the United States, 1870, by States.

Alabama.....	996,961	Missouri.....	1,715,000
Arkansas.....	483,179	Nebraska.....	123,000
California.....	560,285	Nevada.....	42,491
Connecticut.....	537,418	New Hampshire.....	318,300
Delaware.....	125,015	New Jersey.....	905,794
Florida.....	187,756	New York.....	4,364,411
Georgia.....	1,200,609	North Carolina.....	1,069,614
Illinois.....	2,539,638	Ohio.....	2,659,214
Indiana.....	1,673,046	Oregon.....	90,922
Iowa.....	1,191,802	Pennsylvania.....	3,515,993
Kansas.....	362,872	Rhode Island.....	217,356
Kentucky.....	1,321,001	South Carolina.....	728,000
Louisiana.....	732,731	Tennessee.....	1,257,983
Maine.....	626,463	Texas.....	797,500
Maryland.....	780,894	Vermont.....	330,552
Massachusetts.....	1,457,351	Virginia.....	1,224,830
Michigan.....	1,184,296	West Virginia.....	445,616
Minnesota.....	435,511	Wisconsin.....	1,055,167
Mississippi.....	834,170		
Total States.....		38,092,741.	

TERRITORIES.

District of Columbia	131,706	Montana.....	20,594
Arizona.....	9,658	New Mexico.....	91,852
Colorado.....	39,706	Utah.....	86,786
Dakota.....	14,181	Washington.....	23,901
Idaho.....	14,998	Wyoming.....	9,118
Total Territories.....		442,500.	
Total United States.....		38,535,241.	
Total.....		38,977,741.	







LIBRARY OF CONGRESS



0 019 935 700 1 