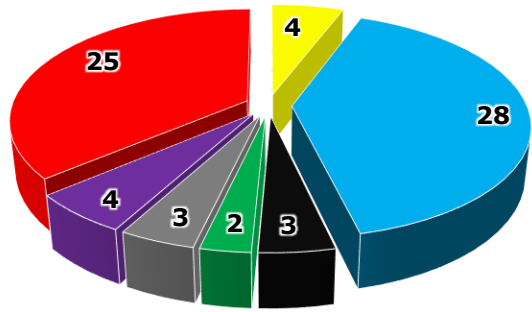


Copernicus Emergency Management Service (EMS) On-Demand Mapping activations in 2023

RAPID MAPPING ACTIVATIONS PER EVENT TYPE

SUMMARY
 Total number of Rapid Mapping activations: **69**
 Total number of [products](#): **633**

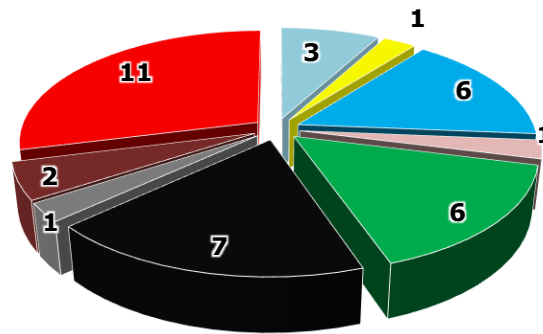
- Event type**
- Earthquake
 - Flood
 - Other
 - Landslide
 - Severe weather
 - Tropical cyclone
 - Wildfire



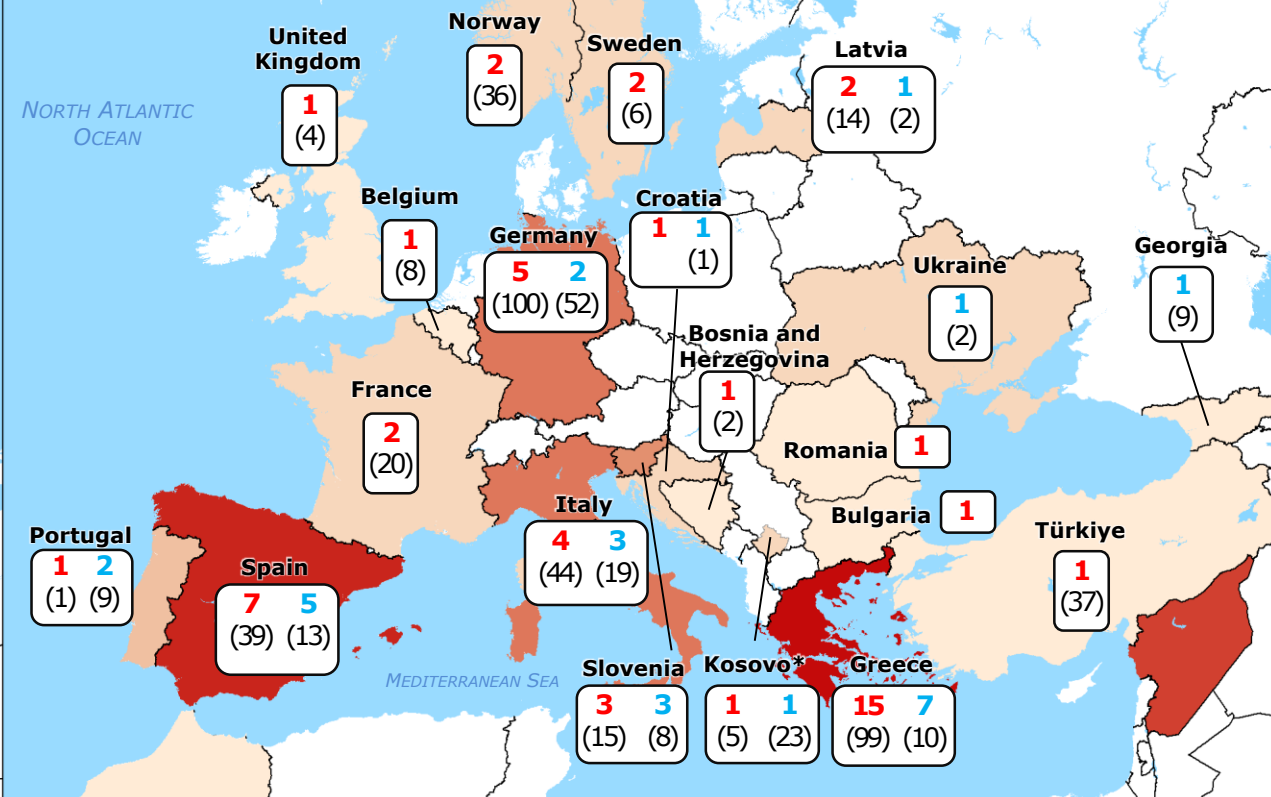
RISK AND RECOVERY ACTIVATIONS PER EVENT TYPE

SUMMARY
 Total number of Risk and Recovery activations: **38**
 Total number of [products](#): **160**

- Event type**
- Dam break scenario
 - Earthquake
 - Flood
 - Humanitarian
 - Landslide
 - Other
 - Severe weather
 - Volcano monitoring
 - Wildfire



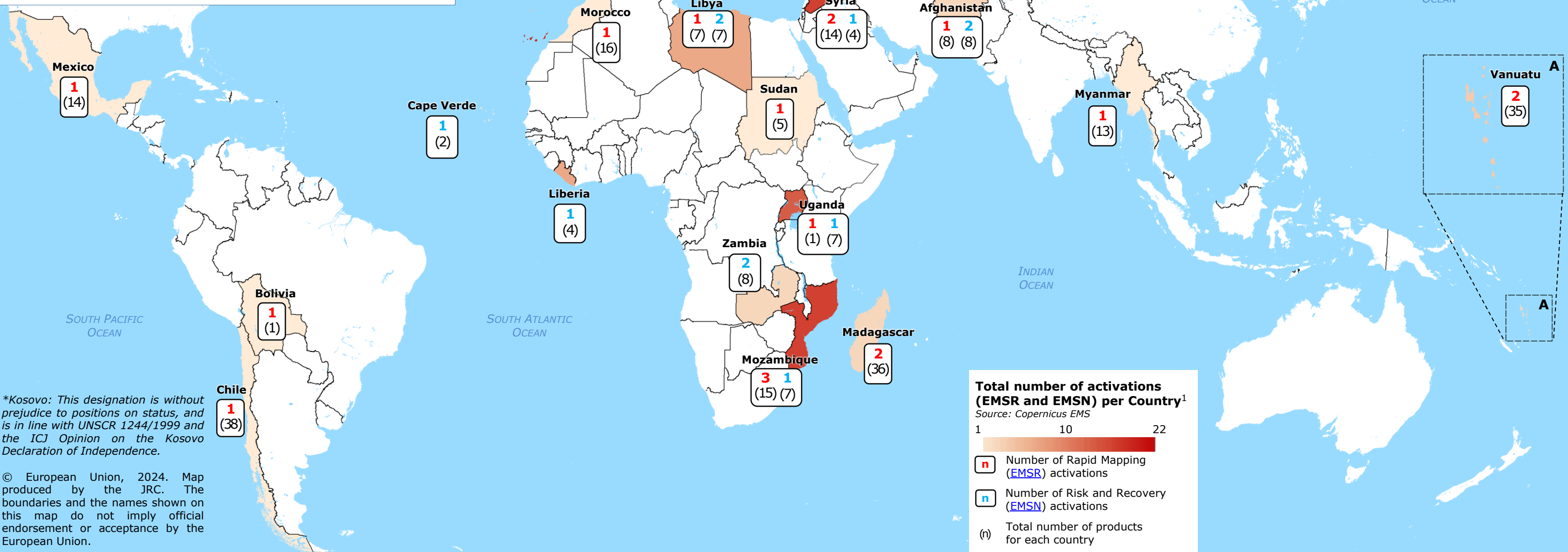
COPERNICUS EMS ACTIVATIONS IN UCPM COUNTRIES



Copernicus EMS - Mapping is provided during all phases of the emergency management cycle. The maps are produced in two temporal modes:

[Rapid Mapping](#), which provides upon request geospatial analysis within hours/days from the activation immediately following a disaster.

[Risk and Recovery Mapping](#) which provides geospatial analysis for activities not related to immediate response.



*Kosovo: This designation is without prejudice to positions on status, and is in line with UNSCR 1244/1999 and the ICJ Opinion on the Kosovo Declaration of Independence.