


GHQ/SCAP Records(RG 331)
Description of contents



- (1) Box no. 2789
- (2) Folder title/number: (21)
 City Plan of Tokyo

(3) Date: Aug. 1945

(4) Subject:

Classification	Type of record
9601	r

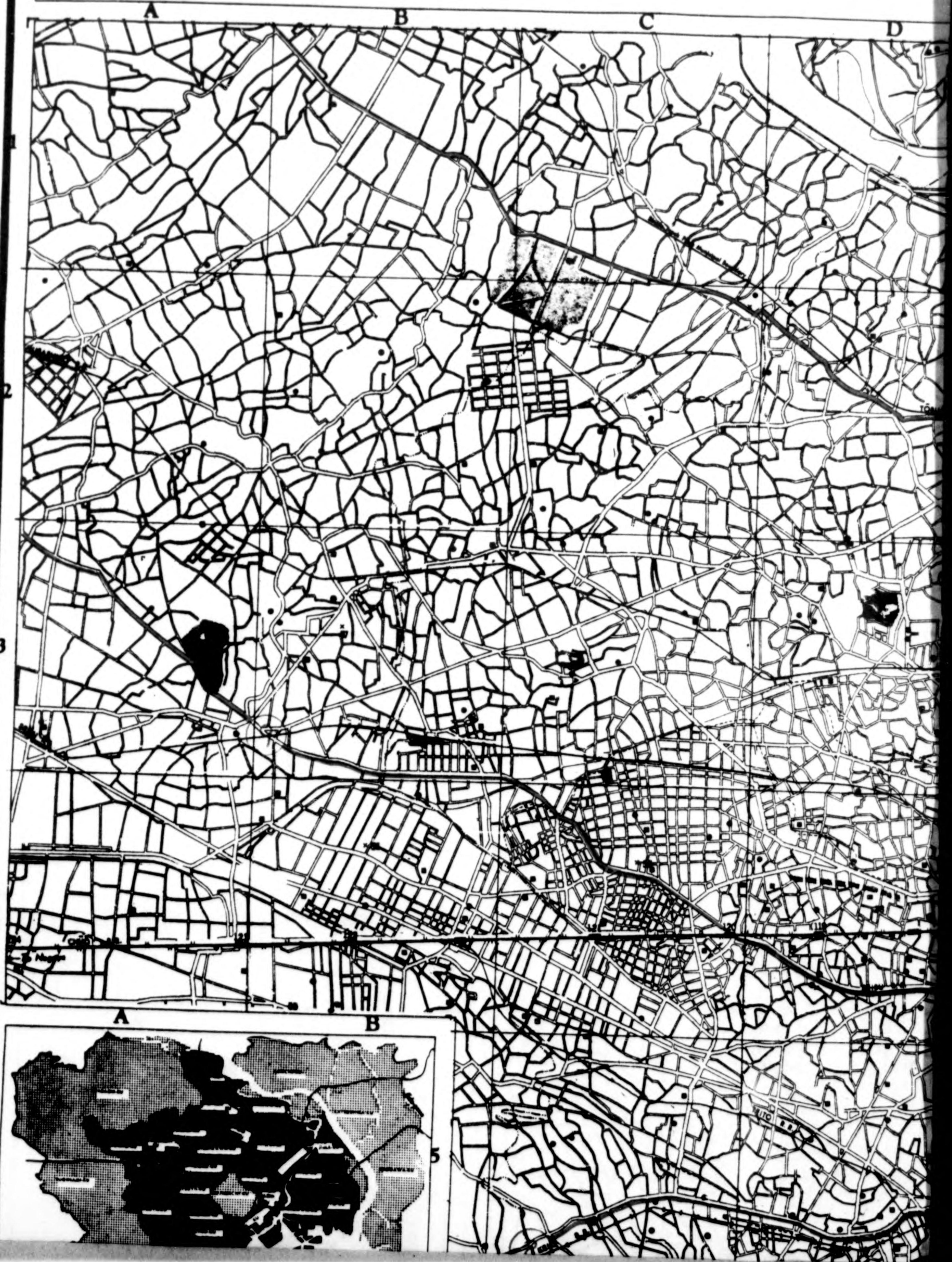
- (5) Item description and comment :
 - i) Tokyo
 - ii) Reprinted by BMP No. 1, GHQ, AFPAC, U.S. Army, August 1945

(6) Reproduction: Yes No


(7) Film no.

Sheet no.

CITY



T Y P L A N



N O F T Ō K



Ō K Y Ō



LEGEND

GOVERNMENT ELECTRIFIED RAILROADS

GAUGE	TRACK
3'6"	Double with part multiple
3'6"	Double

PRIVATE ELECTRIFIED RAILROADS

GAUGE	TRACK
3'6"	Double
4'6"	Double
4'8½"	Double

CENTRAL URBAN LINES

—	Street Car Line and Transfer Point
- - -	Subway

BOUNDARIES

- - - - -	Ku (Ward)
- - - - -	Greater Tokyo

MAIN OPEN SPACES

Park, Shrine, Cemetery, Palace Grounds, Golf Links, Race Track, Military Parade Grounds, etc

GENERAL PUBLIC BUILDINGS

- Theater, Temple or Church
- General Administrative Office (including Ward Office)
- × Police Station
- ➔ Military or Naval Administration Building
- Hospital

BILLETING FACILITIES

- Palace
- Hotel, Y.M.C.A., etc.
- School or University
- Military or Naval Barracks or School
- Industrial Barracks

COMMERCIAL AND INDUSTRIAL BUILDINGS

- Commercial Building
- × Industrial Building of Chiefly Military Importance
- Industrial Building of Chiefly Civilian Importance
- ⊕ Industrial Building, Unclassified
- ➔ Warehouse or Market
- Oil or Coal Storage Facilities

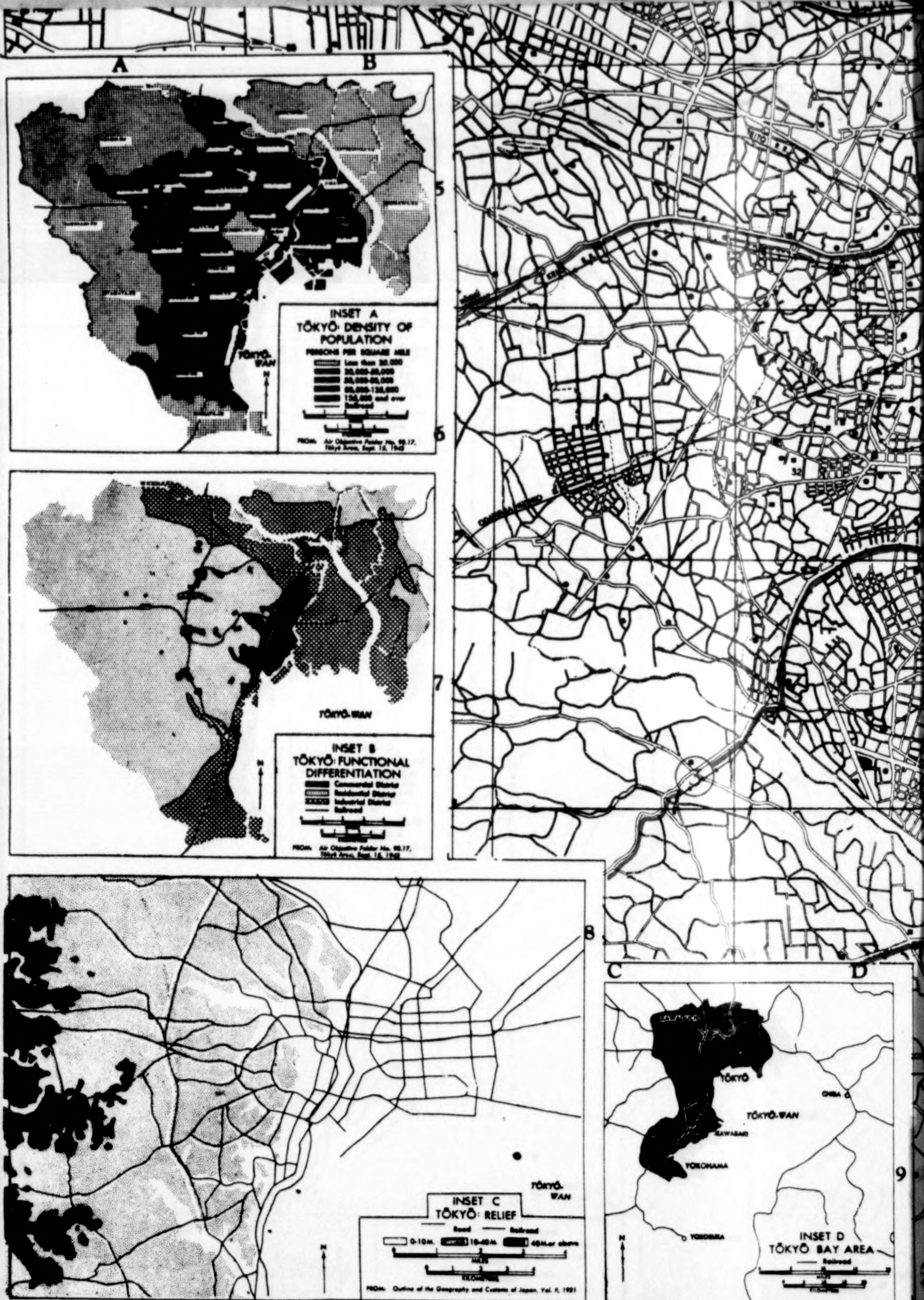
PUBLIC UTILITIES

- Electric Power Plant or Substation
- Water Supply Installation
- Sewage or Garbage Installation
- Telephone, Telegraph, or Radio Station
- Gas Plant
- Fire Station

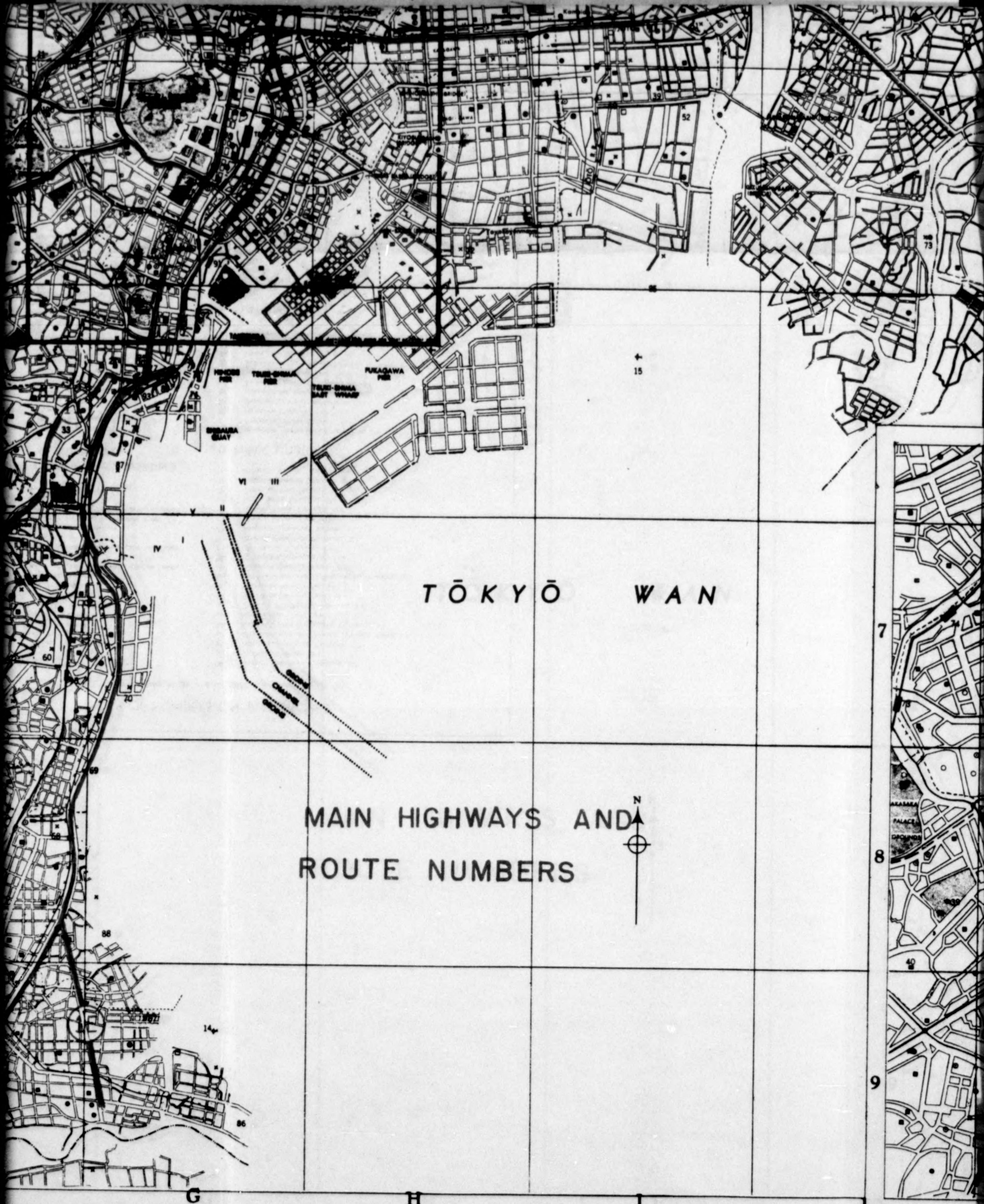
MISCELLANEOUS

- ➔ Airport
- Crematory
- Prison
- IV Fort

0 1000 2000 3000 4000 5000










PUBLIC UTILITIES

- Electric Power Plant or Substation
- Water Supply Installation
- Sewage or Garbage Installation
- Telephone, Telegraph, or Radio Station
- Gas Plant
- Fire Station

MISCELLANEOUS

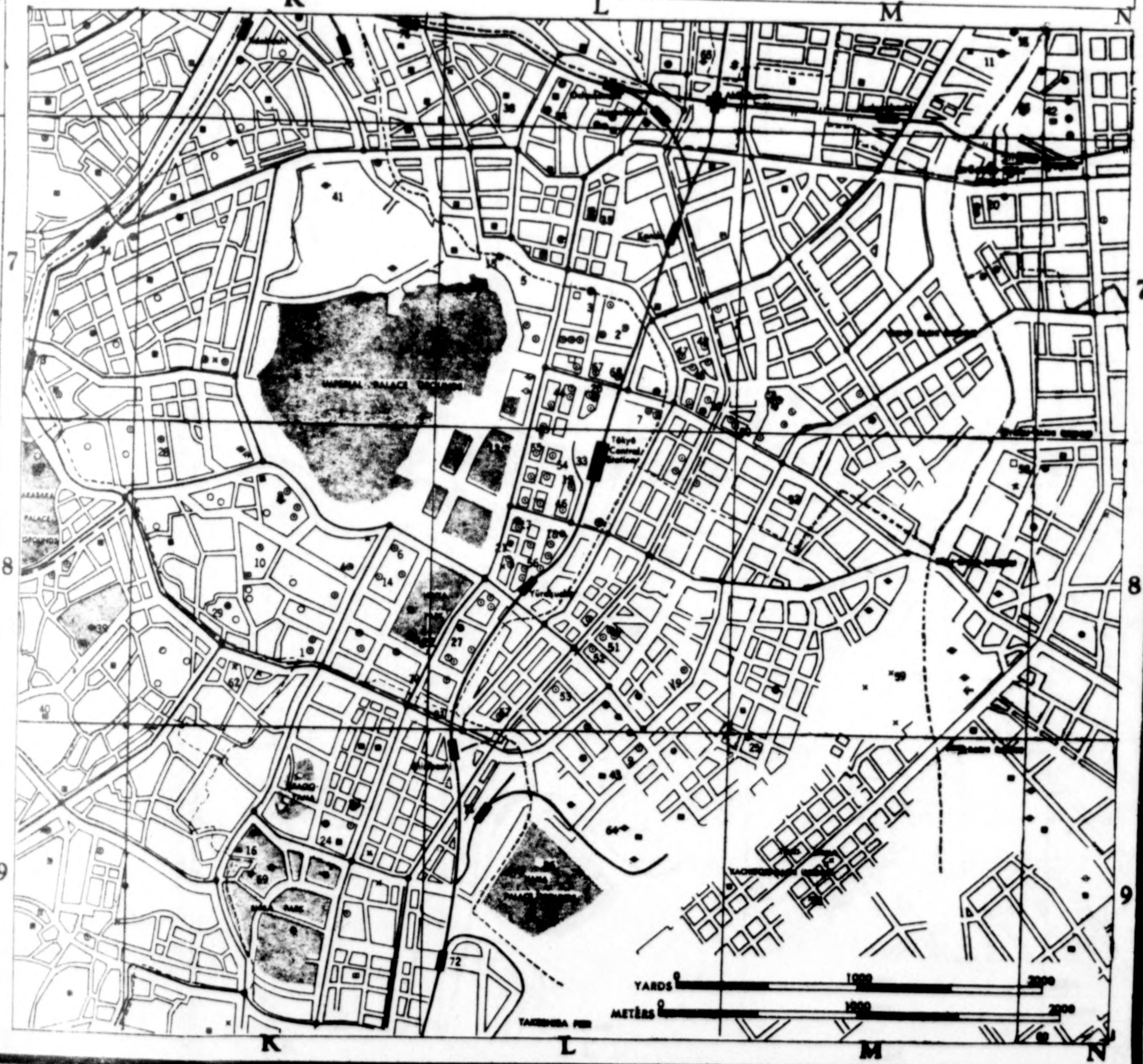
- Airport
- Crematory
- Prison
- Fort



BASE MAP: "Map of Greater Tokyo," published by Tokyo Geographical Association, Jan. 15 1936

See reverse side for index of numbers on map proper.

REPRINTED BY BMP NO 1 GHQ AFFAC U S ARMY AUGUST 1945



INDEX OF NUMBERS ON MAP PROPER

INDEX REFERS TO NUMBERS ON MAP NO. 5279, "CITY PLAN OF TOKYO"

A. CHIEF OPEN SPACES

1. Shinjuku Imperial Park F5
2. Ueno Park G4
3. Sumida Park H4
4. Asakusa Park H4
5. Botanical Gardens G4
6. Meiji Inner Shrine E5
7. Meiji Outer Shrine F5
8. Kanazawa Parade Ground E6
9. Aoyama Parade Ground and Akasaka Palace Grounds F5
10. Cavalry Regiment Parade Ground and Firing Range F4
11. Military Academy Grounds F4
12. Military Parade Grounds Barracks Area F4
13. Artillery School and Military Arsenal Grounds G
14. Haneda Airport G9
15. Sunamachi Airport I6

B. PUBLIC BUILDINGS, BILLETING FACILITIES, ETC.

16. Tokyo Municipal Sanatorium E3
17. Japan Red Cross Society's Hospital F6
18. D6ai Hospital H4
19. Paer's School F4
20. Tokyo Prefectural High School E7
21. First High School G4
22. Tokyo Imperial University G4
23. Waseda University F4
24. Keio University G6
25. St. Paul's University F3
26. Army Administration (or Paymaster's School) F4
27. Army Cavalry, Artillery and Engineering School F4
28. Army Communications School D4
29. Army Veterinary School E6
30. Cavalry Unit Barracks E6
31. Artillery Units Barracks and Parade Grounds E6
32. Army Automobile School D6
33. Crown Prince's Palace F6
34. Kasuga Prison H2
35. Sugamo Prison F3
36. Shin-yashinara H3

C. IMPORTANT FACTORIES

37. Konishi Photography Company E5
38. Eblau Brewery F6
39. Fuji Cotton Spinning Factory I5
40. Nishin Spinning Company H2
41. Kanagafuchi Spinning Company H3
42. Tokyo Masu Company J2
43. Japanese Imperial Spinning Factory H3
44. Oji Paper Company G2 K4
45. Mitsubishi Paper Company J2
46. Government Monopoly Bureau (Factory and Warehouse) H4
47. Nippon Typewriter Company E5
48. Japan Automobile Company E4
49. Oshima Steel Works I5
50. Nippon Chemical Fertilizer Company G2
51. Nippon Iron and Steel Works I4
52. Sakurada Engineering Company I5
53. Hitachi Engineering Company I4
54. Hattori Company (Precision Instruments) H4
55. Nakajima Aircraft Company, Ojikeba Plant C4
56. Musashino Plant B4
57. Tanashi Aluminium Foundry B3
58. Shoda Aircraft Plant B4

59. Kokusan Machinery Company F6
60. Oi Railroad Shops F7
61. Japan Steel Bearing Company F7
62. Mitsubishi Aircraft Company (Oimachi Plant) F7
63. Kitashin Electric Engineering Company E9
64. Niigata Iron Works F6
65. Oriental Oils Elevator Company F9
66. Miyata Engineering Works E9
67. Watanabe Steel Works G9
68. Tokyo Gas and Electric Engineering Company F8
69. Nakajima Seaplane Works G8
70. Shinagawa Shipyards G7
71. Ohi Electric Company G6
72. Fujikura Electric Cable Works H5
73. Edogawa Petroleum Refinery J5
74. Kayaba Engineering Company G6
75. Nippon Electric Company G6
76. Inagaki Motor Company G6
77. Inagaki Machine Foundry G6
78. Mitsubishi Aircraft Company G6
79. Shiba Machine Tool Company G6

D. PUBLIC UTILITIES

80. Wadabari Water Distribution Plant D5
81. Yodabashi Water Reservoir E5
82. Edogawa Water Filtration Plant J2
83. Municipal Garbage Incinerator H6
84. Mikawashima Sewage Disposal Plant H3
85. Sunamachi Sewage Disposal Plant I5
86. Haneda Sewage Disposal Plant G9
87. Shibauro Sewage Pumping Station G6
88. Tokyo Gas Company (Omori Plant) G8
89. Tokyo Gas Company (Shibauro Plant) G6
90. Inawashiro Transformer Plant G3

E. STATIONS

91. Shiodama G5
92. Hamamatsu G4
93. Tamachi G6
94. Oishi F7
95. Oi F7
96. Yablu F6
97. Harajuku F5
98. Sendagaya F5
99. Shinanomachi F5
100. Yatsuya F4
101. Ichigaya F4
102. Nidomachi G4
103. Suidobashi G4
104. Shin-Okubo E4
105. Majiro F4
106. Otuka F3
107. Sugamo F3
108. Kanagawa G3
109. Shimajiro F2
110. Nakasato G3
111. Ogu G3
112. Hirai I4
113. Mikawashima G3
114. Minami-Sanjo H3
115. Khasanji H3
116. Otsubo E4
117. East Nakano B4
118. Nakano E4
119. Asagaya D4
120. Ogikubo C4
121. West Ogikubo C4
122. Mihara B4
123. Musashi-saka A4
124. Musashi-kabanai A4

SOURCES:

1. Japanese imperial Land Survey, 1:10,000 map series covering greater Tokyo, 1932.
 2. New Model Map of Greater Tokyo (edited by Marita Yoshizaru) Kuden Shobo Tokyo, 1940.
 3. Map of Tokyo and Yokohama Nihon Kenyu Sha Tokyo, 1935.
 4. Senjugo-ku Dai Tokyo Shi Ku Bun Chizu (Thirty-five wards sectional ward maps of Greater Tokyo) Gashi Gasha Yubunten, Tokyo, 1936.
 5. Nippon Chiri Fusaka Taikan (An outline of the geography and customs of Japan). Vol. II. Shina Sha, Tokyo, 1931.
 6. U.S. War Department, Office of the Assistant Chief of Air Staff, Intelligence Air Objective Folder, 90.17, Tokyo.
 7. U.S. War Department, Office of Chief of Engineers, Engineer Research Office, Japan-Special Report No. 46, volumes II and IV, 1943.
- And various other sources.

INDEX OF NUMBERS ON INSET

A. PUBLIC BUILDINGS

1. Foreign Office K8
2. Department of Communication L7
3. Department of Agriculture and Forestry L7
4. Department of the Interior K8
5. Department of Military Education L7
6. Department of Justice K8
7. Department of Railways L7
8. Department of War K8
9. Department of Commerce and Industry L9
10. Imperial Diet Building K8
11. Government Monopoly Bureau Buildings M6
12. Central Post Office L8
13. Police Headquarters L8
14. Court of Appeals K8
15. Central Meteorological Observatory, Main Office L7
16. Central Meteorological Observatory, Air Force Branch K9
17. Chamber of Commerce and Industry L8
18. City and Prefectural Offices L8
19. Kyobashi Ward Office L8
20. Kokugikan Amphitheatre M7
21. Imperial Theatre L8
22. Hibiya Municipal Hall K8
23. Tokyo Hospital K9
24. Jikeikai Hospital K9
25. St. Luke's Hospital M9

B. BILLETING FACILITIES

26. Marunouchi Hotel L7
27. Imperial Hotel L6
28. Mameji Hotel K8
29. Sanna Hotel K8
30. Yashima Hotel L7
31. Dai ichi Hotel L8
32. Taya Hotel M8
33. Tokyo Railway Hotel L8
34. YWCA L6
35. YMCA L7
36. Hama Palace L9
37. Akasaka Palace J8
38. Meiji University L6
39. Third Regiment Barracks J8
40. Guards Infantry Division Headquarters J8
41. General Barracks and Headquarters Area K7

42. Naval Academy N6
43. Naval Medical College L9

C. COMMERCIAL AND INDUSTRIAL BUILDINGS

44. Yokohama Specie Bank
45. (a) Kojimachi Branch L7
46. (b) Nishinbashi Branch L7
47. Mitsubishi Bank L8
48. Bank of Japan L7
49. Meiji Bank L7
50. Matsuya Department Store L8
51. Shirakoya Department Store
52. Mitsubishi Department Store M7
53. (a) Kojimachi Branch M9
54. (b) Nishinbashi Branch L8
55. Matsuzakaya Department Store L8
56. Marunouchi Building L8
57. N.Y.K. Building L8
58. Nishi Nishi Newspaper Building L8
59. Asahi Newspaper Building L9
60. Asano Cement Company M8
61. Ishikawajima Shipbuilding and Engineering Company M8
62. Suzuki Dockyard of I.S. and E. Co. N9
63. Teuku-shima Machinery Company M9
64. Harley Davidson Motorcycles Company K8
65. Mitsubishi Warehouse M7
66. Municipal Central Wholesale Market L9
67. Kanda Branch of Central Wholesale Market L6
68. Koto Branch of Central Wholesale Market M6

D. PUBLIC UTILITIES AND COMMUNICATIONS

69. Central Telephone Building L7
70. Central Telegraph Building L7
71. Shiba Water Reservoir K9
72. Studios of JOAK and Radio Tokyo K8

E. RAILROAD STATIONS

73. Shiodama L9
74. Hamamatsu L9
75. Yatsuya J7
76. Ichigaya J7
77. Nidomachi K6
78. Suidobashi K6