

Yemen, WASH needs analysis and gaps

WASH severity index *

- 0 - 1,5
- 1,6 - 2
- 2,1 - 2,5
- 2,6 - 3,5
- 3,6 - 4
- 4,1 - 4,5
- 4,6 - 5,5
- 5,6 - 6

★ Capital

▭ Districts with GAP

▭ Governorates

Districts with critical WASH GAP !

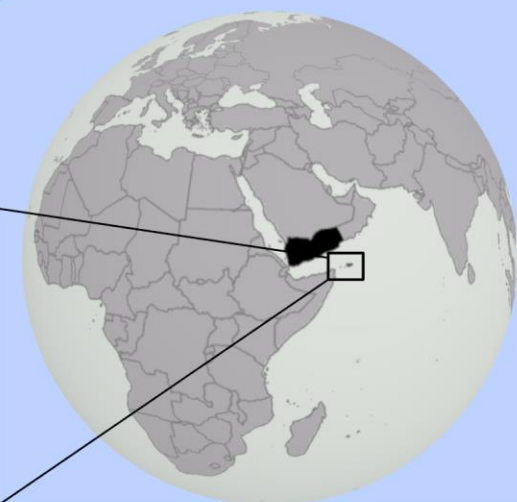
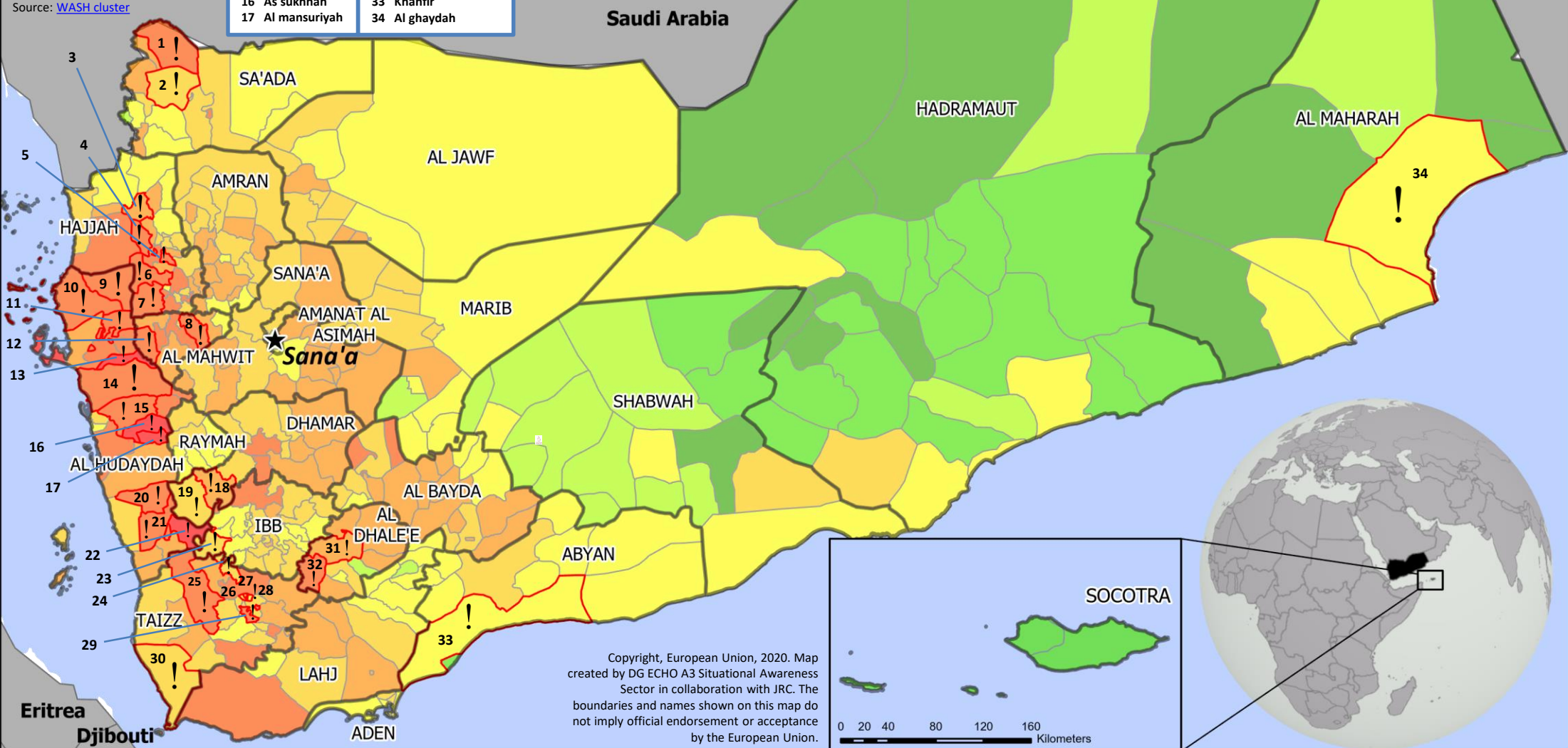
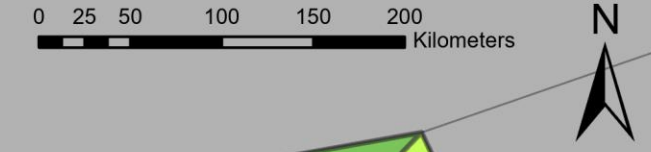
1 Baqim	18 Wusab al ali
2 Majz	19 Wusab as safil
3 Mustaba	20 Zabid
4 Aslem	21 Al garrahi
5 Al Mahabishah	22 Jabal ra's
6 Ku'aydinah	23 Far al udayn
7 Bani qa'is	24 Shara'b as salam
8 Ar rujum	25 Maqbanah
9 Az zuhrah	26 Al mudhaffar
10 Alluheyah	27 Al qahirah
11 Al qanawis	28 Salh
12 Milhan	29 Al misrakh
13 Ad dahi	30 dhubab
14 Bajil	31 Qa'atabah
15 Al marawi'ah	32 Al husha
16 As sukhnah	33 Khanfir
17 Al mansuriyah	34 Al ghaydah

Situation Overview

- Over 5 years conflict
- 4 million people displaced, 1 million in informal sites
- 20.4 million people in need of WASH assistance
- 11.2 million people in acute WASH need
- Only 50% access to sufficient water
- 65% lack adequate hygiene items

WASH: Water, Sanitation and Hygiene

* Score 1: Low WASH need
Score 2-3: Moderate WASH need
Score 4-6: Acute WASH need



Copyright, European Union, 2020. Map created by DG ECHO A3 Situational Awareness Sector in collaboration with JRC. The boundaries and names shown on this map do not imply official endorsement or acceptance by the European Union.

