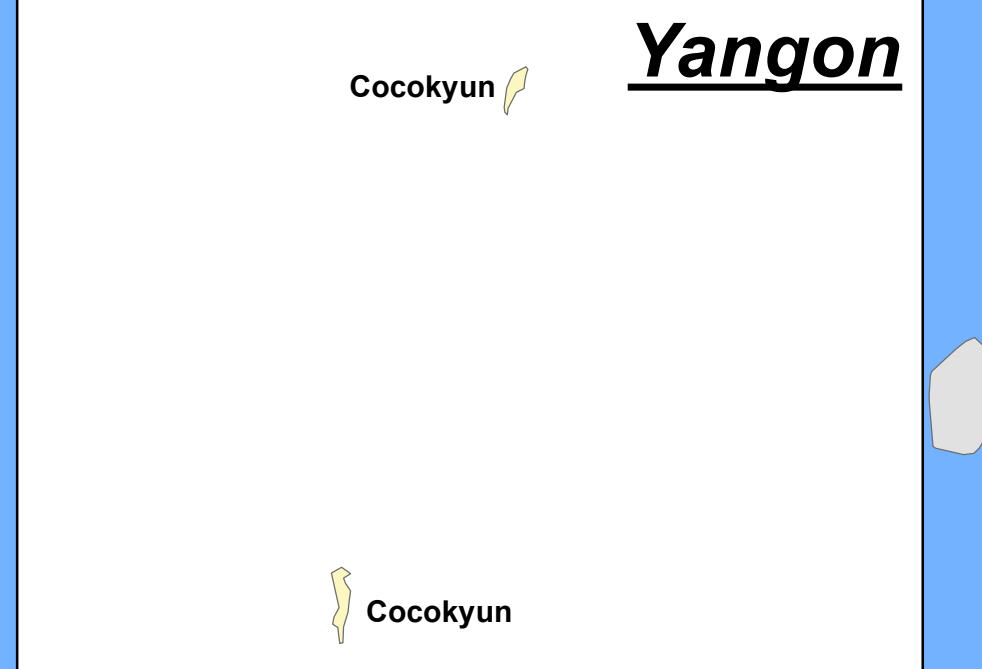
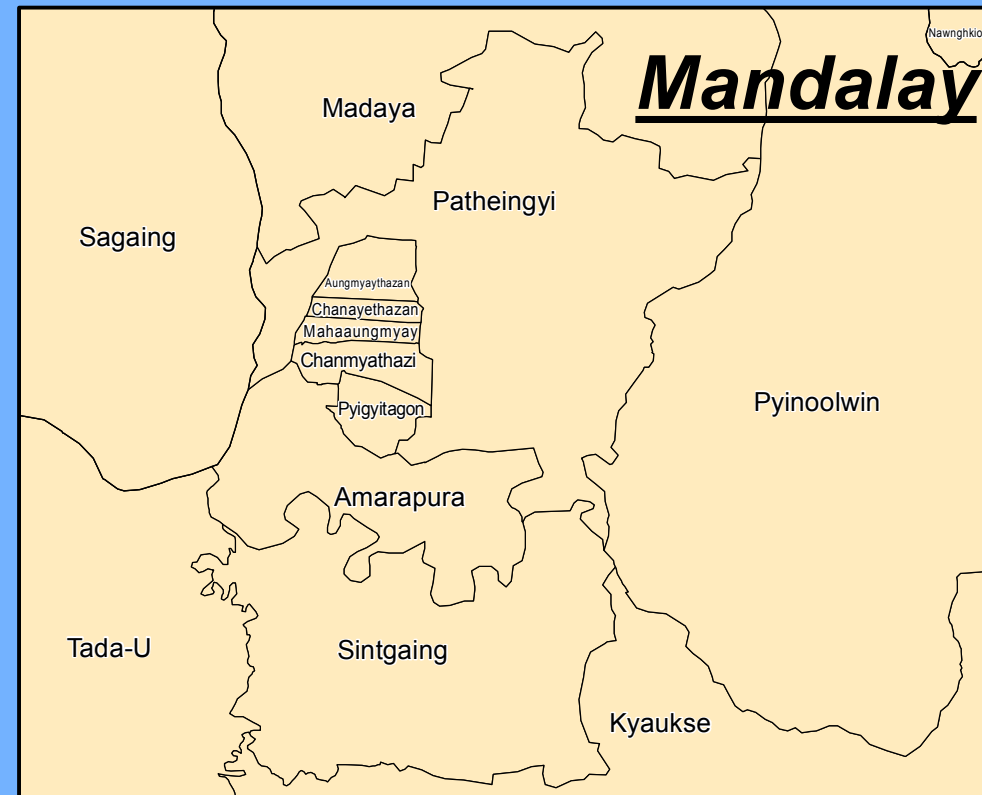
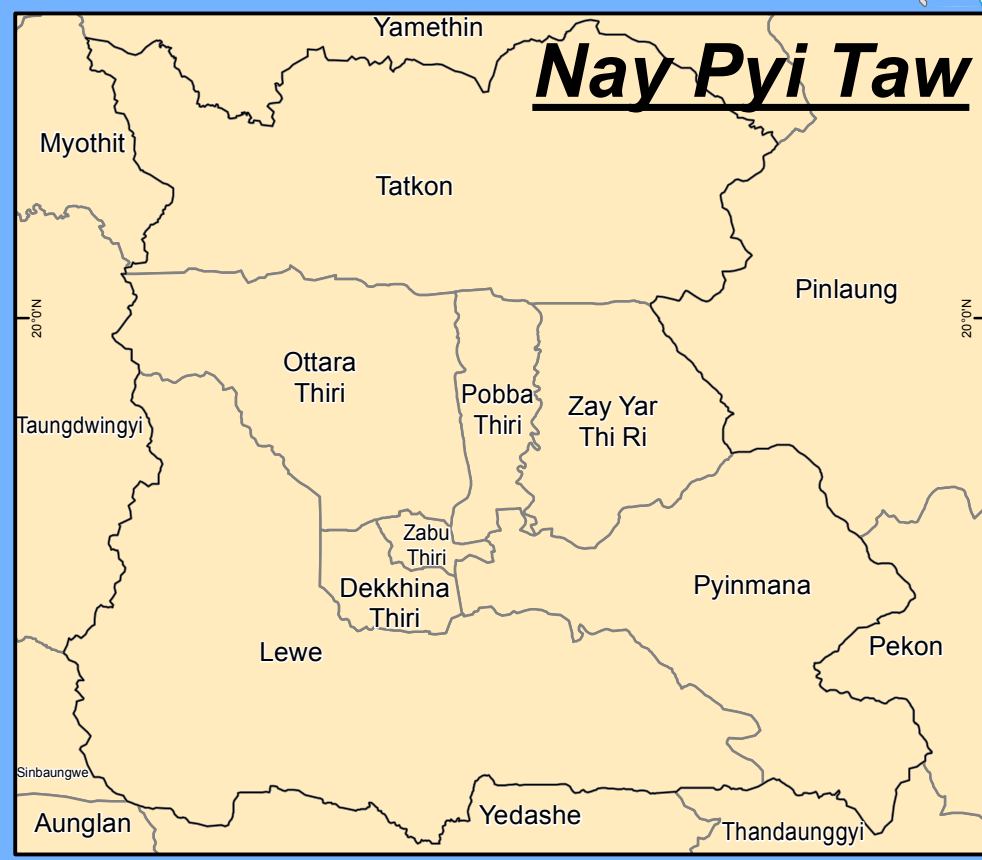
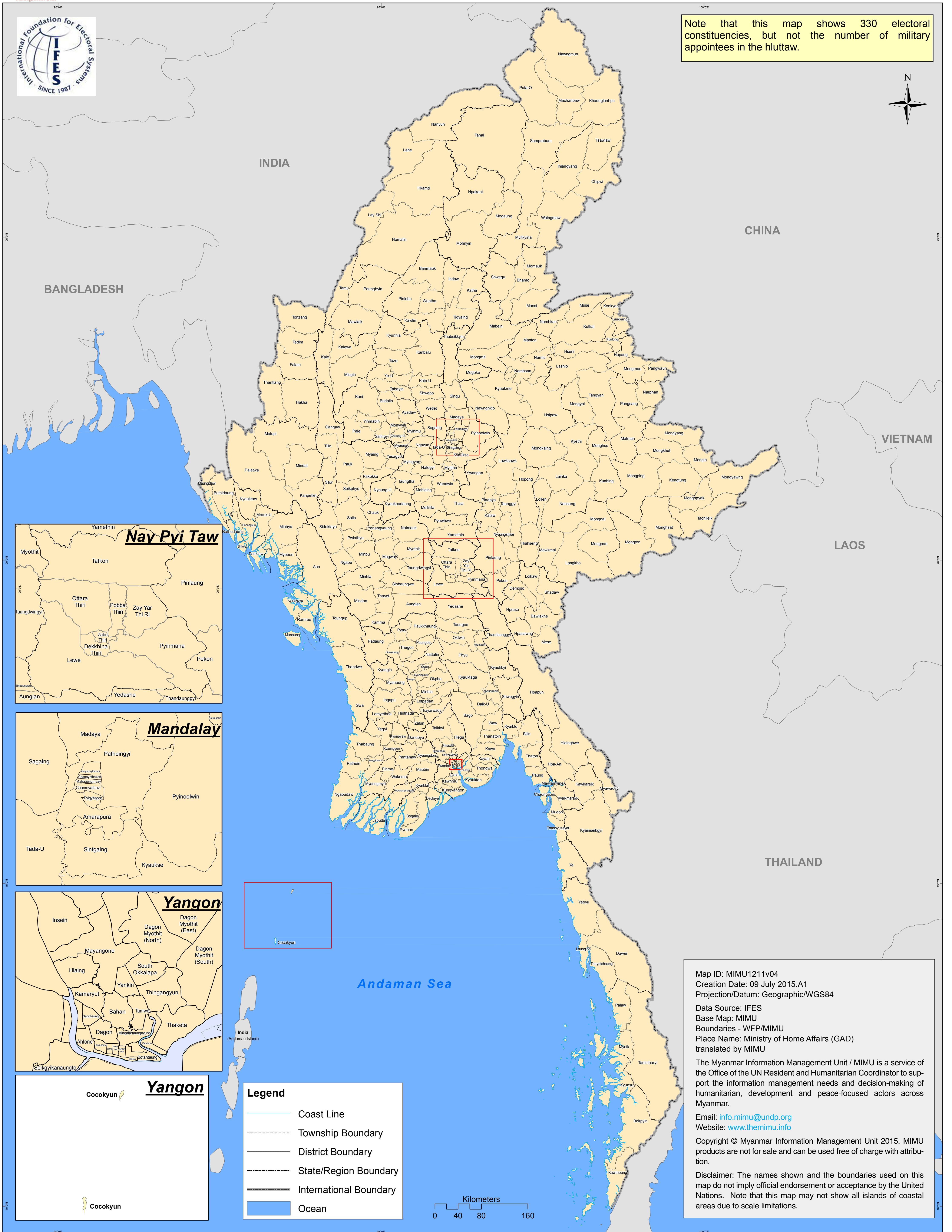





Myanmar Information Management Unit

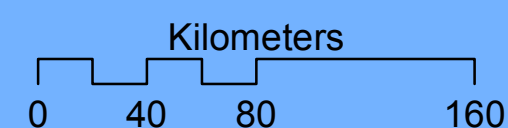
Constituency Boundaries Pyithu Hluttaw Elections 2015

Note that this map shows 330 electoral constituencies, but not the number of military appointees in the hluttaw.



Legend

- Coast Line
- Township Boundary
- District Boundary
- State/Region Boundary
- International Boundary
- Ocean



Map ID: MIMU1211v04
 Creation Date: 09 July 2015.A1
 Projection/Datum: Geographic/WGS84
 Data Source: IFES
 Base Map: MIMU
 Boundaries - WFP/MIMU
 Place Name: Ministry of Home Affairs (GAD) translated by MIMU

The Myanmar Information Management Unit / MIMU is a service of the Office of the UN Resident and Humanitarian Coordinator to support the information management needs and decision-making of humanitarian, development and peace-focused actors across Myanmar.

Email: info.mimu@undp.org
 Website: www.themimu.info

Copyright © Myanmar Information Management Unit 2015. MIMU products are not for sale and can be used free of charge with attribution.

Disclaimer: The names shown and the boundaries used on this map do not imply official endorsement or acceptance by the United Nations. Note that this map may not show all islands of coastal areas due to scale limitations.