




This map was compiled by U.S. Department of Agriculture, Soil Conservation Service and cooperating agencies on 1974 orthophotography obtained from U.S. Department of the Interior, Geological Survey.



BIG SMOKY VALLEY AREA, NEVADA NO. 1

#6363474 ID.99020600 S599.N3 B53 1980 Maps

Bureau of Land Management
Library
Denver Service Center

Bureau Library
Denver Federal Center
Bldg. 50, OC-521
P.O. Box 25047
Denver, CO 80225

U. S. DEPARTMENT OF AGRICULTURE
SOIL CONSERVATION SERVICE

335 000 FEET

R. 42 E.

1 590 000
FEET

T. 14 N.



SHEET NO. 1
BIG SMOKY VALLEY AREA, NEVADA
PART OF NYE COUNTY
(MILLETT RANCH SW QUADRANGLE)

R. 43 E.

117°07'30"
39°07'30"

T. 15 N.



(Joins sheet 2)

T. 14 N.

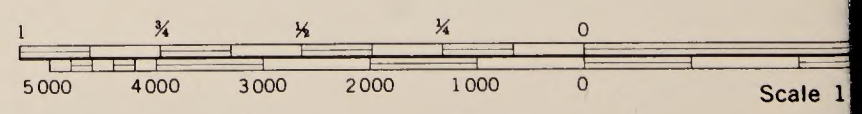
T. 13 N.

39°00'
117°15'

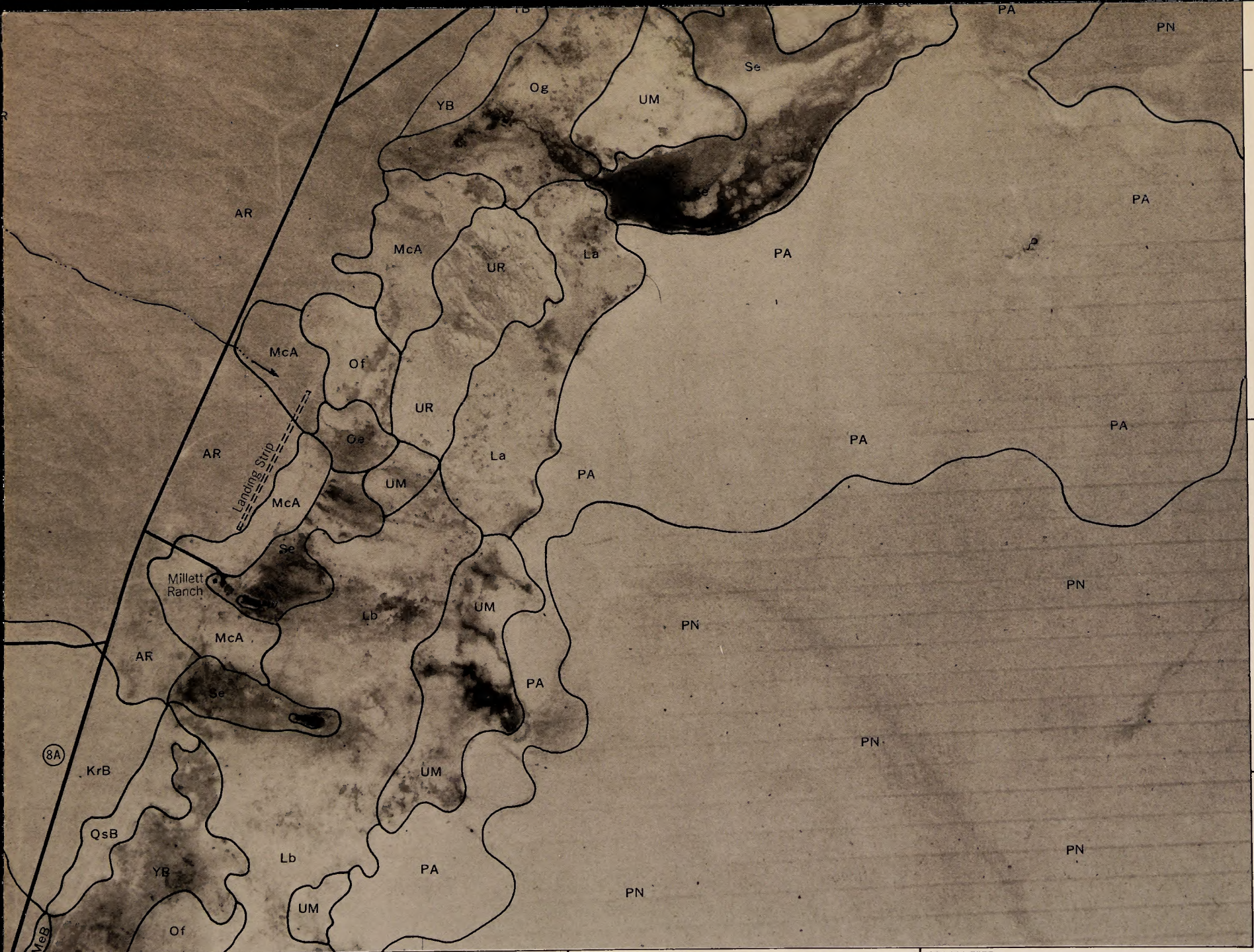


R. 42 E. R. 43 E.

This map was compiled by U.S. Department of Agriculture, Soil Conservation Service and cooperating agencies on 1974 orthophotography obtained from U.S. Department of the Interior, Geological Survey.



BIG SMOKY VALLEY A




T. 13 N.

BLM Library
 Denver Federal Center
 Bldg. 50, OC-521
 P.O. Box 25047
 Denver, CO 80225

1 550 000
 FEET

365 000 FEET

(Joins sheet 4)



Bureau of Land Management
 Library
 Denver Service Center


REA, NEVADA NO. 1

SHEET NO. 1 OF 21

#6863479 ID:89020600 S599.N3 B53 1980 Maps



This map was compiled by U.S. Department of Agriculture, Soil Conservation Service and cooperating agencies on 1974 orthophotography obtained from U.S. Department of the Interior, Geological Survey.



BIG SMOKY VALLEY AREA, NEVADA NO. 2

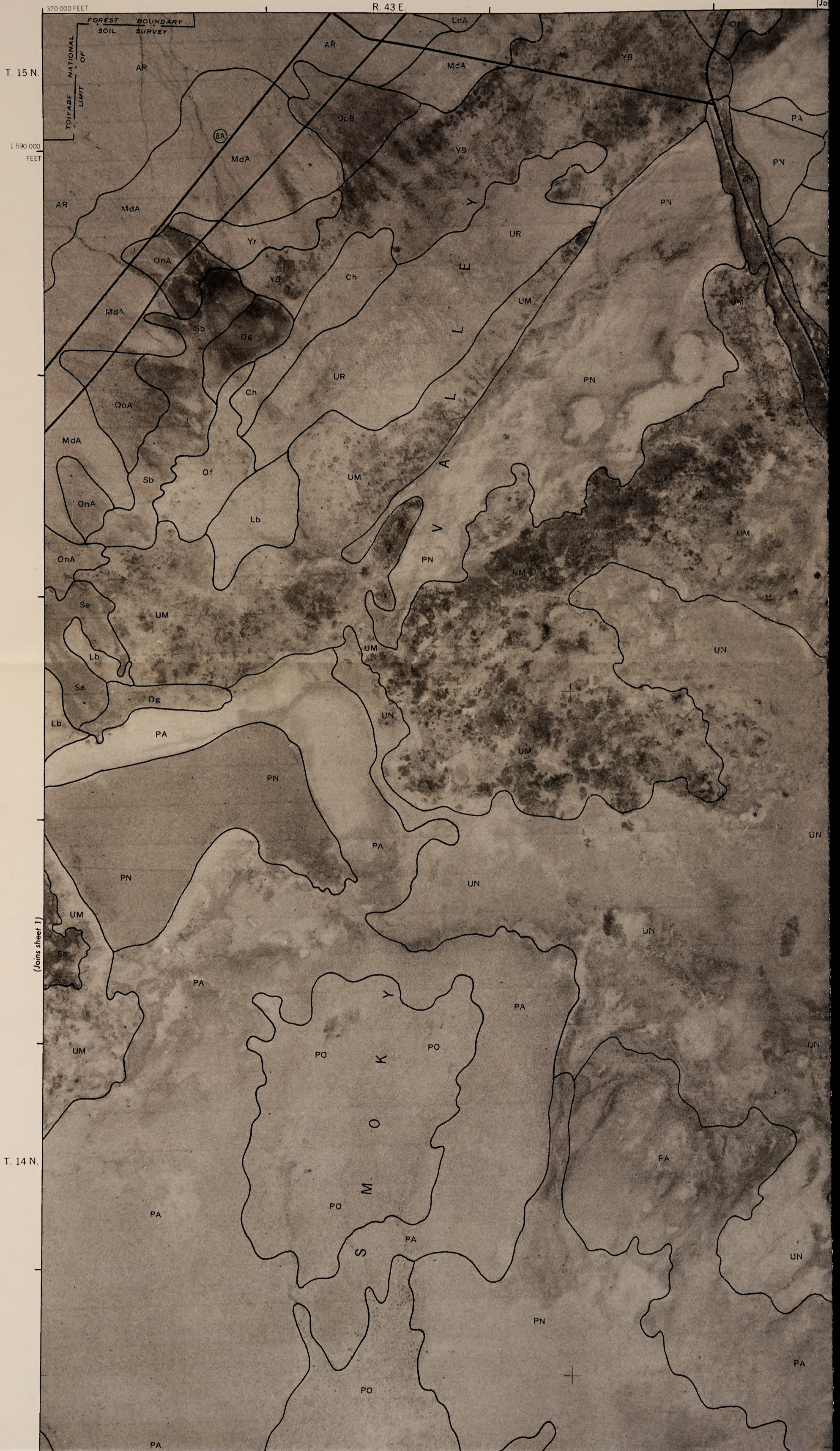
Bureau of Land Management
Library
Denver Service Center

#6863479 ID: 8902060 S 599 .N3 B53 1980 Maps

SHEET NO. 2 OF 21

Library
Denver Federal Center
Bldg. 50, OC-521
P.O. Box 25047
Denver, CO 80225

U. S. DEPARTMENT OF AGRICULTURE
SOIL CONSERVATION SERVICE



SHEET NO. 2
BIG SMOKY VALLEY AREA, NEVADA
PART OF NYE COUNTY
(MILLETT RANCH SE QUADRANGLE)

117°00'
39°07'30"


ns inset, sheet 10)

R. 44 E.

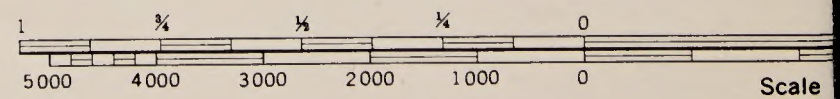


T. 15 N.
T. 14 N.

(Joins sheet 3)



This map was compiled by U.S. Department of Agriculture, Soil Conservation Service and cooperating agencies on 1974 orthophotography obtained from U.S. Department of the Interior, Geological Survey.



BIG SMOKY VALLEY




T. 14 N.
T. 13 N.

Bureau Library
Denver Federal Center
Bldg. 50, OC-521
P.O. Box 25047
Denver, CO 80225

1:550 000
FEET

405 000 FEET

5) R. 44 E.



Bureau of Land Management
Library
Denver Service Center

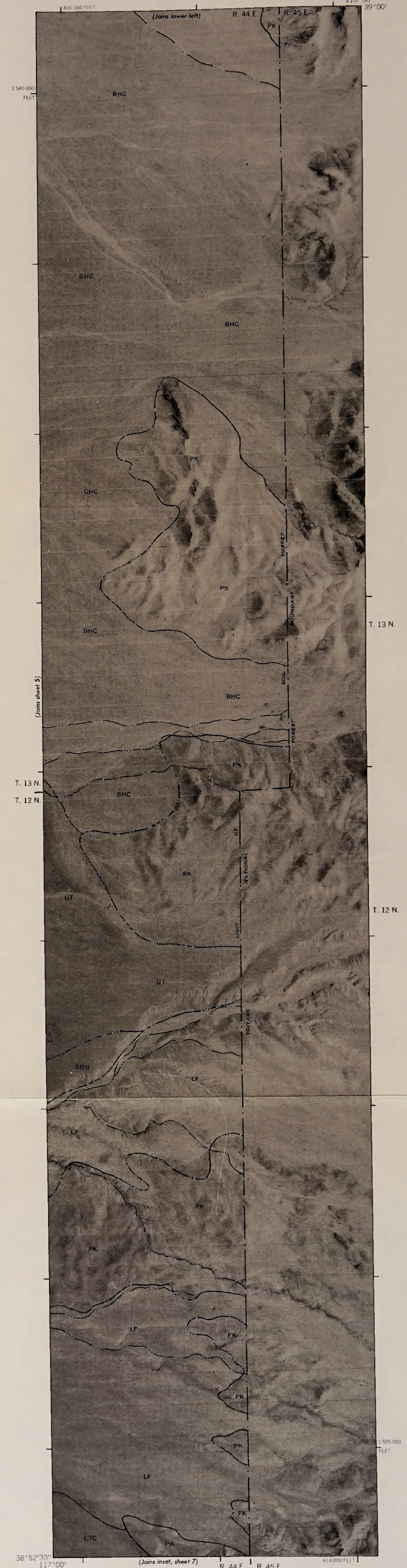
AREA, NEVADA NO. 2

SHEET NO. 2 OF 21


#6863479

ID: 88020600

S 599 .N3 B53 1980 Maps



This map was compiled by U.S. Department of Agriculture, Soil Conservation Service and cooperating agencies on 1974 orthophotography obtained from U.S. Department of the Interior, Geological Survey.



Bureau of Land Management
Library
Denver Service Center


BIG SMOKY VALLEY AREA, NEVADA NO. 3

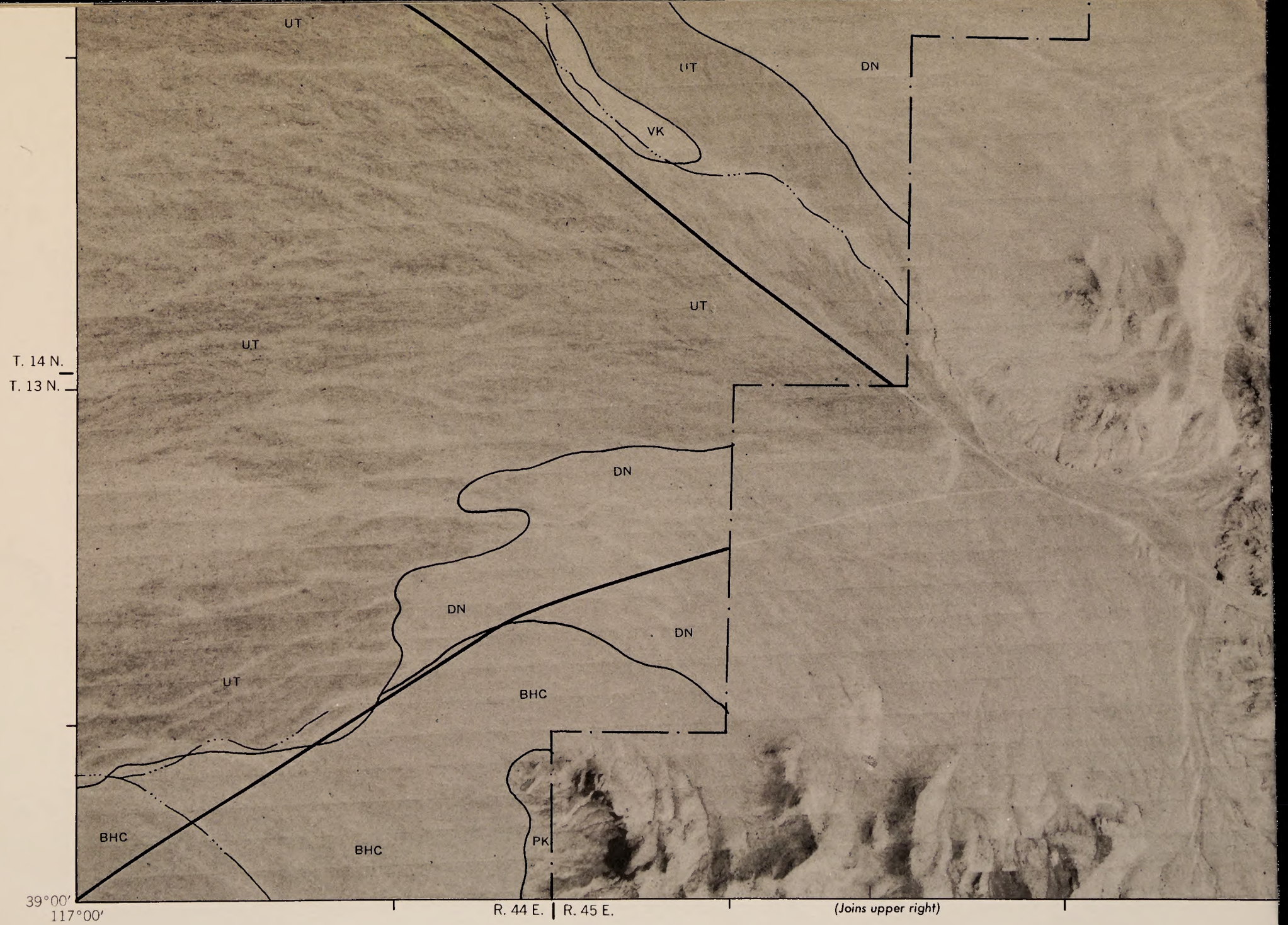
6863479 12: 89020600 S599 .N3 B53 1980 Maps

SHEET NO. 3 OF 21

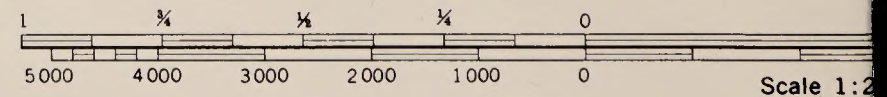
BLM Library
Denver Federal Center
Bldg. 50, OC-521
P.O. Box 25047
Denver, CO 80225

U. S. DEPARTMENT OF AGRICULTURE
SOIL CONSERVATION SERVICE



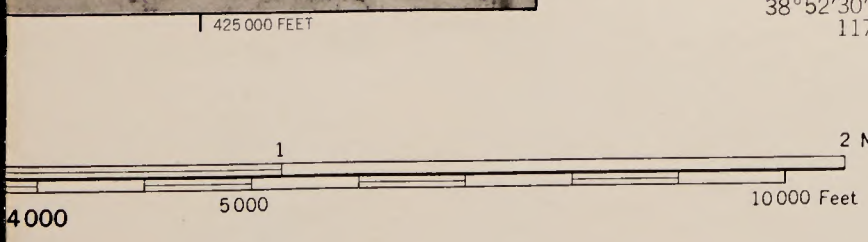



This map was compiled by U.S. Department of Agriculture,
 Soil Conservation Service and cooperating agencies on
 1974 orthophotography obtained from U.S. Department
 of the Interior, Geological Survey.



BIG SMOKY VALLEY AREA

BLM Library
Denver Federal Center
Bldg. 50, OC-521
P.O. Box 25047
Denver, CO 80225



Bureau of Land Management
Library
Denver Service Center

A, NEVADA NO. 3

6863479 ID: 88020600 S599 N3 B53 1980 Maps

SHEET NO. 3 OF 21

U. S. DEPARTMENT OF AGRICULTURE
SOIL CONSERVATION SERVICE

R. 42 E. | R. 43 E.



SHEET NO. 4
BIG SMOKY VALLEY AREA, NEVADA
PART OF NYE COUNTY
(CARVERS NW QUADRANGLE)

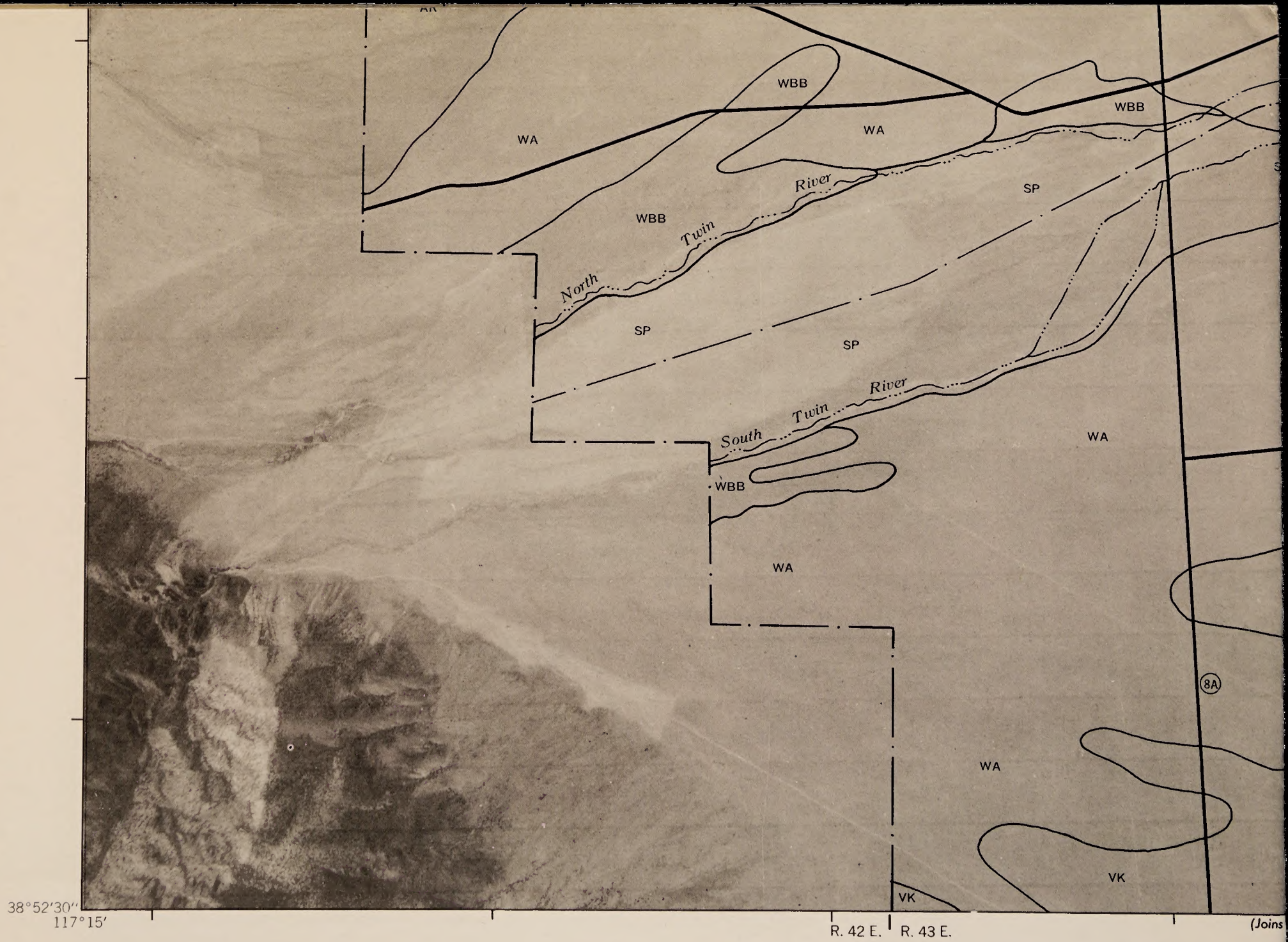
(Joins sheet 1)

117°07'30"
39°00'

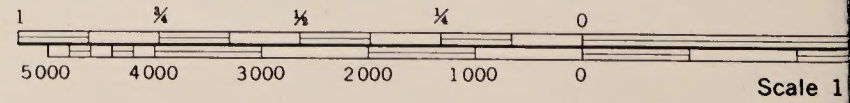


(Joins sheet 5)

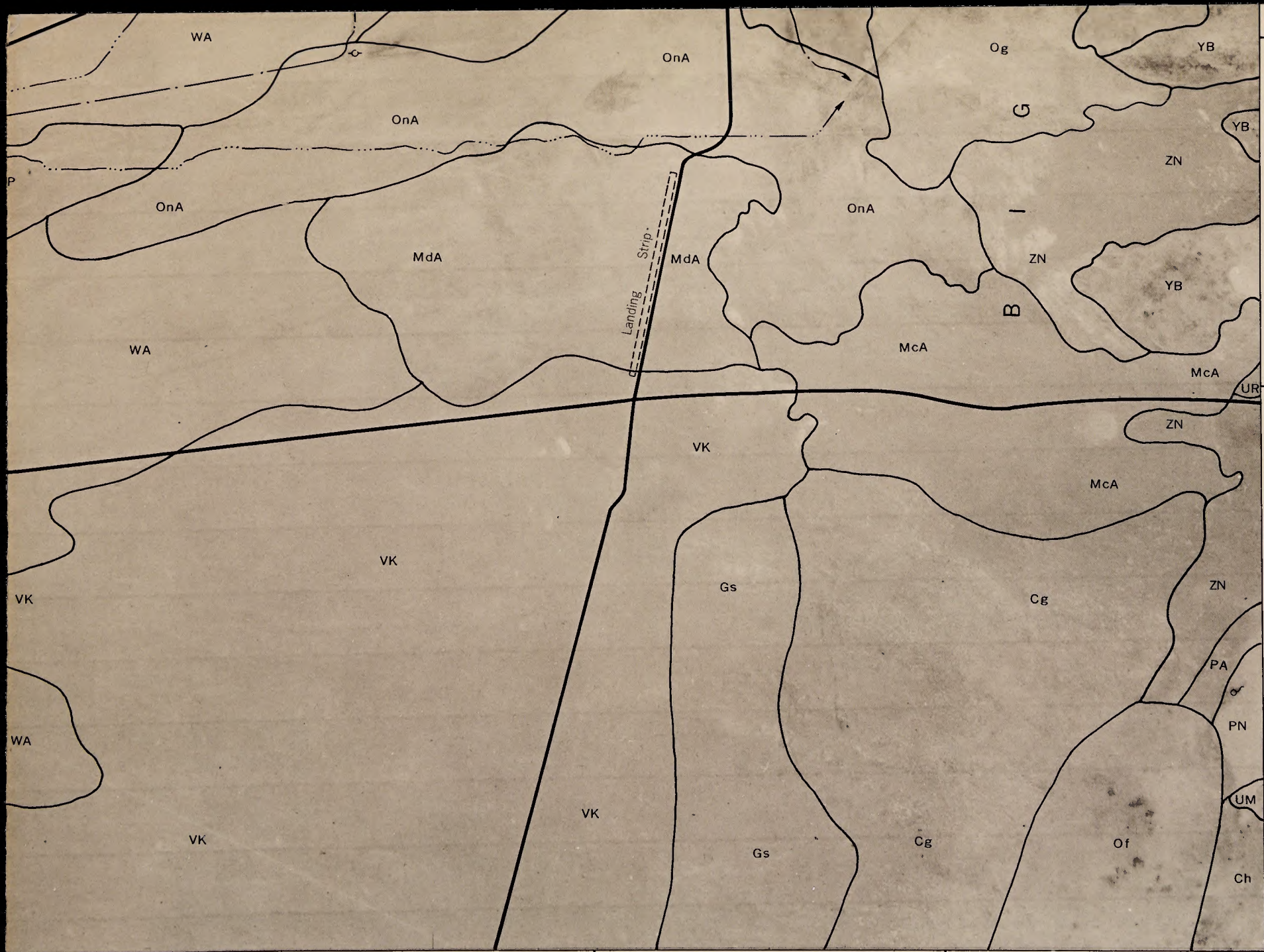
T. 13 N.
T. 12 N.



This map was compiled by U.S. Department of Agriculture, Soil Conservation Service and cooperating agencies on 1974 orthophotography obtained from U.S. Department of the Interior, Geological Survey.




BIG SMOKY VALLEY A



BLM Library
 Denver Federal Center
 Bldg. 50, OC-521
 P.O. Box 25047
 Denver, CO 80225

1:505,000
 FEET

sheet 6) | 365,000 FEET



Bureau of Land Management
 Library
 Denver Service Center


AREA, NEVADA NO. 4

#6863479 ID: 88020600 S599 N3 B53 1980 Maps

SHEET NO. 4 OF 21



This map was compiled by U.S. Department of Agriculture, Soil Conservation Service and cooperating agencies on 1974 orthophotography obtained from U.S. Department of the Interior, Geological Survey.



BIG SMOKY VALLEY AREA, NEVADA NO. 5

#6863479 ID:99020600 5599 .N3 B53 1980 Maps

Bureau of Land Management
Library
Denver Service Center

U.S. Library
Denver Federal Center
Bldg. 50, OC-521
P.O. Box 25047
Denver, CO 80225

U. S. DEPARTMENT OF AGRICULTURE
SOIL CONSERVATION SERVICE

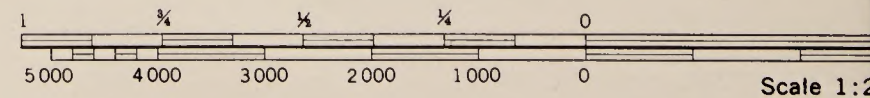


SHEET NO. 5
BIG SMOKY VALLEY AREA, NEVADA
PART OF NYE COUNTY
(CARVERS NE QUADRANGLE)





This map was compiled by U.S. Department of Agriculture, Soil Conservation Service and cooperating agencies on 1974 orthophotography obtained from U.S. Department of the Interior, Geological Survey.



BIG SMOKY VALLEY AREA



BLM Library
 Denver Federal Center
 Bldg. 50, OC-521
 P.O. Box 25047
 Denver, CO 80225

Bureau of Land Management
 Library
 Denver Service Center


NEVADA NO. 5

#6863479 ID: 88020600 S599.N3 B53 1980 Maps

SHEET NO. 5 OF 21



This map was compiled by U.S. Department of Agriculture, Soil Conservation Service and cooperating agencies on 1974 orthophotography obtained from U.S. Department of the Interior, Geological Survey.



BIG SMOKY VALLEY AREA, NEVADA NO. 6

#6863479 ID: 89020600 5594.N3 B53 1990 Maps

Bureau of Land Management
Library
Denver Service Center

BLM Library
Denver Federal Center
Bldg. 50, OC-521
P.O. Box 25047
Denver, CO 80225

U. S. DEPARTMENT OF AGRICULTURE
SOIL CONSERVATION SERVICE



SHEET NO. 6
BIG SMOKY VALLEY AREA, NEVADA
PART OF NYE COUNTY
(CARVERS QUADRANGLE)

(Joins sheet 4)

117°07'30"
38°52'30"



T. 12 N.
T. 11 N.

(Joins sheet 7)

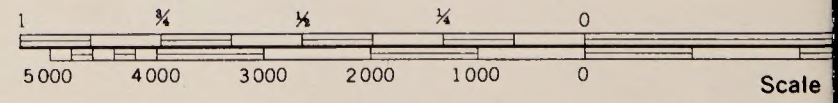
23
22
26
STC
BPB

T. 11 N.
T. 10 N.

38°45'
117°15'


R. 42 E. | R. 43 E.

This map was compiled by U.S. Department of Agriculture,
Soil Conservation Service and cooperating agencies on
1974 orthophotography obtained from U.S. Department
of the Interior, Geological Survey.




BIG SMOKY VALLE

WDC
VK
VK
VK



(Joins sheet 8)

365 000 FEET



Bureau of Land Management
Library
Denver Service Center

BLM Library
Denver Federal Center
Bldg. 50, OC-521
P.O. Box 25047
Denver, CO 80225

T. 11 N.
T. 10 N.
1:460 000
FEET

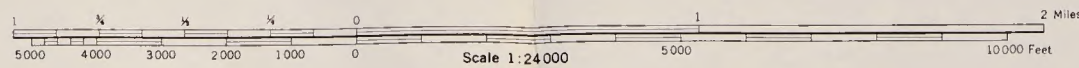
AREA, NEVADA NO. 6

SHEET NO. 6 OF 21

#6863479 ID: 88020600 S599 .N3 B53 1980 Maps



This map was compiled by U.S. Department of Agriculture, Soil Conservation Service and cooperating agencies on 1974 orthophotography obtained from U.S. Department of the Interior, Geological Survey.



BIG SMOKY VALLEY AREA, NEVADA NO. 7

6863479 ID: 89020600 5599.N3 B53 1980 Maps

Bureau of Land Management
Library
Denver Service Center

SHEET NO. 7 OF 21

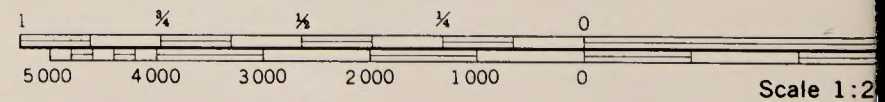
BLM Library
Denver Federal Center
Bldg. 50, OC-521
P.O. Box 25047
Denver, CO 80225

SHEET NO. 7
BIG SMOKY VALLEY AREA, NEVADA
PART OF NYE COUNTY

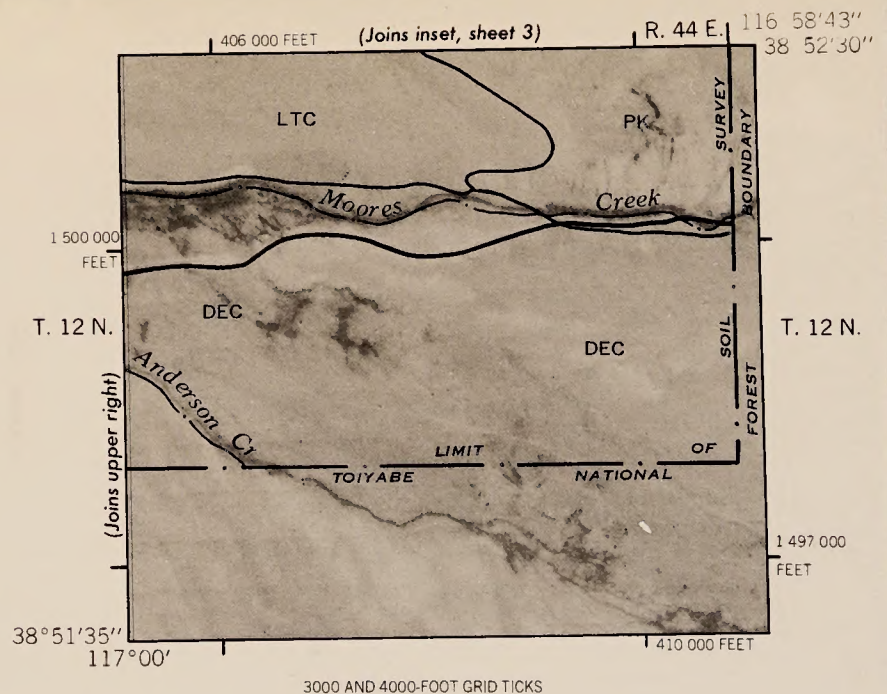




This map was compiled by U.S. Department of Agriculture, Soil Conservation Service and cooperating agencies on 1974 orthophotography obtained from U.S. Department of the Interior, Geological Survey.



BIG SMOKY VALLEY AREA




3000 AND 4000-FOOT GRID TICKS

BLM Library
 Denver Federal Center
 Bldg. 50, OC-521
 P.O. Box 25047
 Denver, CO 80225

T. 11 N.
 T. 10 N.
 1 460 000
 FEET

(Joins sheet 9)

400 000 FEET




Bureau of Land Management
 Library
 Denver Service Center

NEVADA NO. 7

SHEET NO. 7 OF 21

#6863479 ID: 89020600 S599.N3 B53 1980 Maps

U. S. DEPARTMENT OF AGRICULTURE
SOIL CONSERVATION SERVICE



SHEET NO. 8
BIG SMOKY VALLEY AREA, NEVADA
PART OF NYE COUNTY
(PABLO CANYON RANCH QUADRANGLE)


117°07'30"
38°45'

(Joins sheet 6)

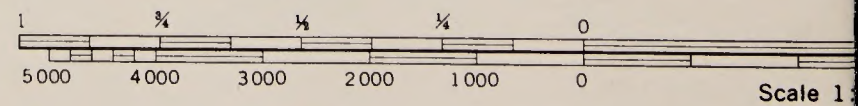


(Joins sheet 9)

T. 10 N.
T. 9 N.




This map was compiled by U.S. Department of Agriculture, Soil Conservation Service and cooperating agencies on 1974 orthophotography obtained from U.S. Department of the Interior, Geological Survey.



BIG SMOKY VALLEY



(Joins sheet 12)



AREA, NEVADA NO. 8

BLM Library
 Denver Federal Center
 Bldg. 50, OC-521
 P.O. Box 25047
 Denver, CO 80225


Bureau of Land Management
 Library
 Denver Service Center

#6863479 ID: 88020600 S 599.N3 B53 1980 Maps

SHEET NO. 8 OF 21



This map was compiled by U.S. Department of Agriculture, Soil Conservation Service and cooperating agencies on 1974 orthophotography obtained from U.S. Department of the Interior, Geological Survey.



Bureau of Land Management
Library
Denver Service Center


#6863479 ID: 88020600 5599.N3 B53 1980 Maps

BLM Library
Denver Federal Center
Bldg. 50, OC-521
P.O. Box 25047
Denver, CO 80225

SHEET NO. 9
 BIG SMOKY VALLEY AREA, NEVADA
 PART OF NYE COUNTY
 (ROUND MOUNTAIN AND TONOPAH QUADRANGLES)

(Joins sheet 7)

117°00'
 38°45'




335 000 FEET (Joins inset, sheet 19)

117°12'05"
 R. 42 E. R. 43 E.
 38°07'30"

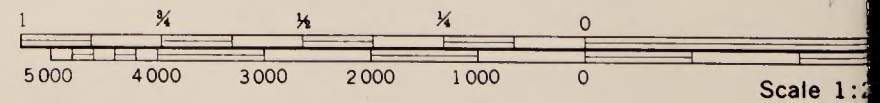


1 225 000
 FEET

20)



This map was compiled by U.S. Department of Agriculture, Soil Conservation Service and cooperating agencies on 1974 orthophotography obtained from U.S. Department of the Interior, Geological Survey.



BIG SMOKY VALLEY AR

(Joins inset B, sheet



1 210 000
FEET

1 415 000
FEET

T. 3 N.

T. 2 N.

T. 3 N.

T. 2 N.

38°03'40"
117°15'

345 000 FEET
R. 42 E. R. 43 E.

3)

400 000 FEET




Bureau of Land Management
Library
Denver Service Center

NEVADA NO. 9


SHEET NO. 9 OF 21

#6863479 ID:88020600 S599.N3 B53 1980 Maps

BLM Library
Denver Federal Center
Bldg. 50, OC-521
P.O. Box 25047
Denver, CO 80225



This map was compiled by U.S. Department of Agriculture, Soil Conservation Service and cooperating agencies on 1974 orthophotography obtained from U.S. Department of the Interior, Geological Survey.



BIG SMOKY VALLEY AREA, NEVADA NO. 10


#6363479 ID: 80020600 S599.N3 B53 1980 Maps

SHEET NO. 10 OF 21


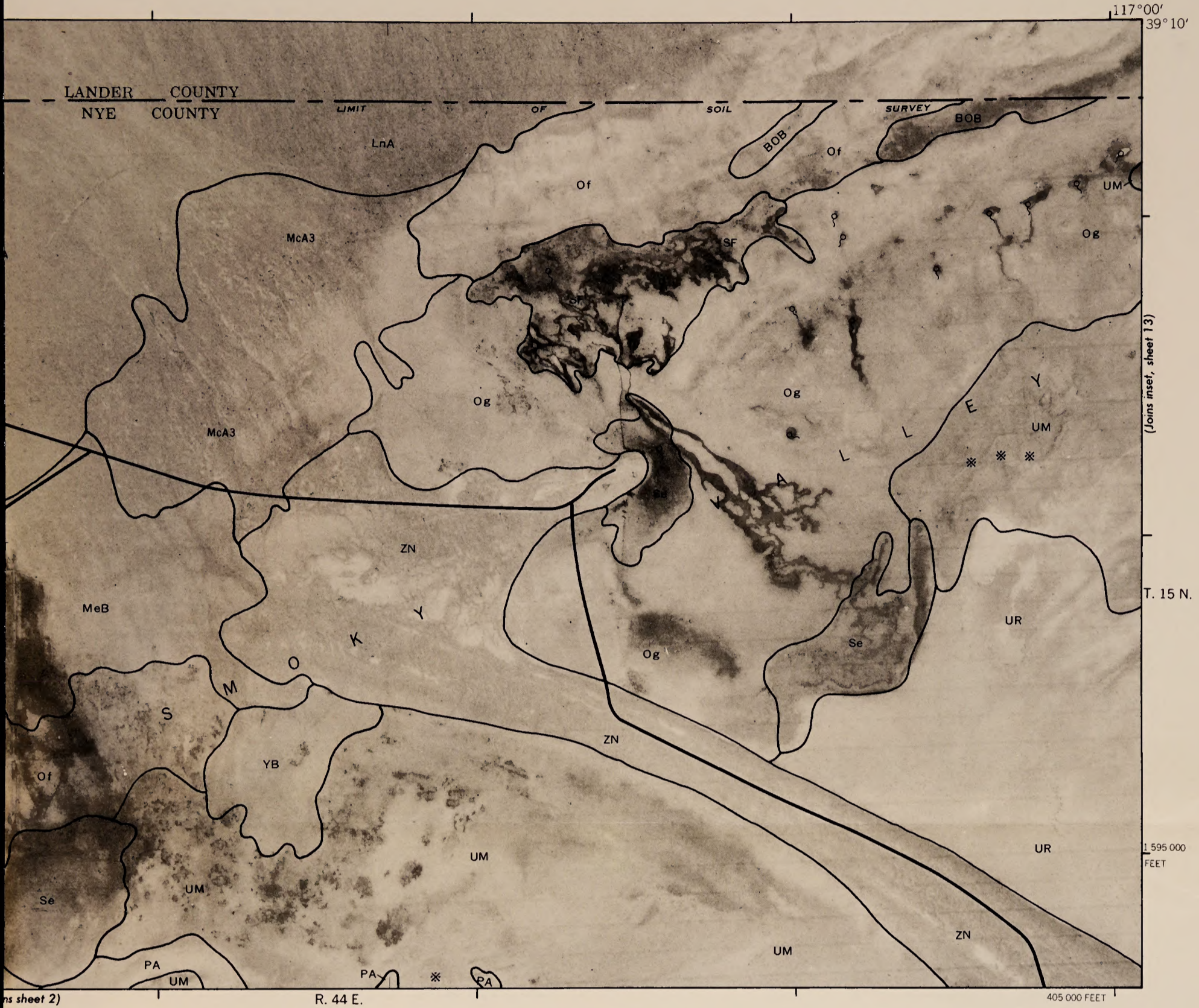
BLM Library
Denver Federal Center
Bldg. 50, OC-521
P.O. Box 25047
Denver, CO 80225

Bureau of Land Management
Library
Denver Service Center

U. S. DEPARTMENT OF AGRICULTURE
SOIL CONSERVATION SERVICE

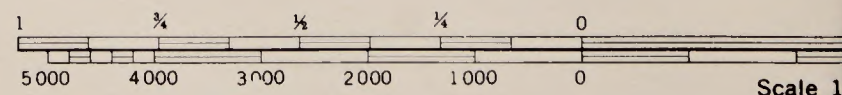


SHEET NO. 10
BIG SMOKY VALLEY AREA, NEVADA
PART OF NYE COUNTY
(ROUND MOUNTAIN 3 SW AND MILLETT RANCH NE QUADRANGLES)





This map was compiled by U.S. Department of Agriculture, Soil Conservation Service and cooperating agencies on 1974 orthophotography obtained from U.S. Department of the Interior, Geological Survey.



BIG SMOKY VALLEY A



BLM Library
 Denver Federal Center
 Bldg. 50, OC-521
 P.O. Box 25047
 Denver, CO 80225

Bureau of Land Management
 Library
 Denver Service Center

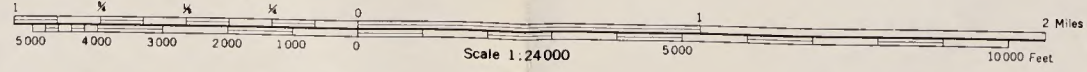
AREA, NEVADA NO. 10

#6863479 ID: 80020600 S599.N3 B53 1980 Maps

SHEET NO. 10 OF 21



This map was compiled by U.S. Department of Agriculture, Soil Conservation Service and cooperating agencies on 1974 orthophotography obtained from U.S. Department of the Interior, Geological Survey.



BIG SMOKY VALLEY AREA, NEVADA NO. 11

6963479 ID: 98020600 3599.N3 B53 1980 Maps

Bureau of Land Management
Library
Denver Service Center


SHEET NO. 11 OF 21

BLM Library
Denver Federal Center
Bldg. 50, OC-521
P.O. Box 25047
Denver, CO 80225

SHEET NO. 11
BIG SMOKY VALLEY AREA, NEVADA
PART OF NYE COUNTY
(ROUND MOUNTAIN 3 SE AND BLACK SPRING SE QUADRANGLES)

117° 15'
38° 37' 30"

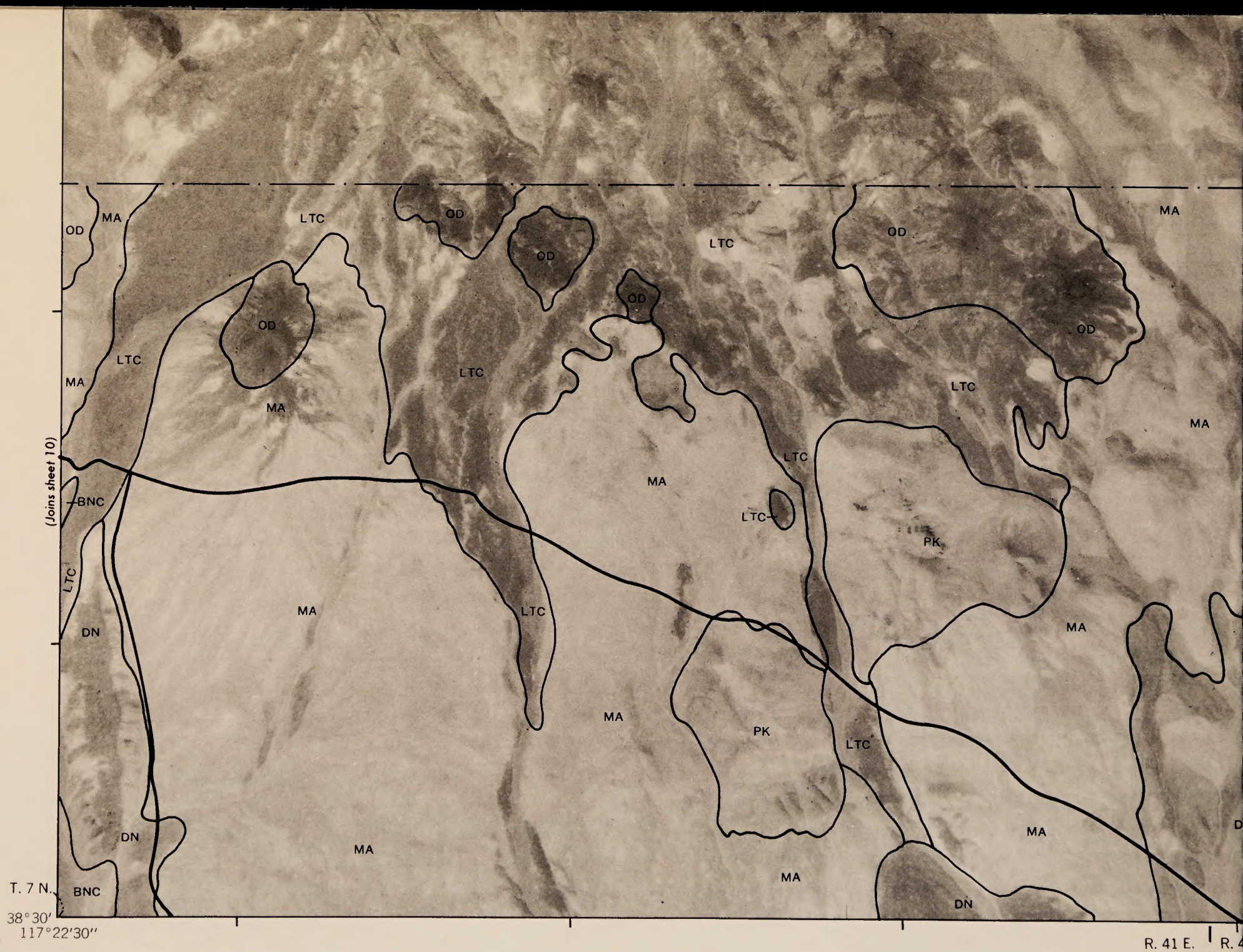
R. 42 E.



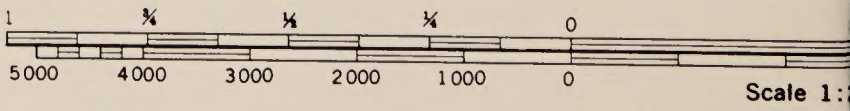
T. 9 N.
T. 8 N.



(Joins sheet 12)




This map was compiled by U.S. Department of Agriculture, Soil Conservation Service and cooperating agencies on 1974 orthophotography obtained from U.S. Department of the Interior, Geological Survey.



BIG SMOKY VALLEY AREA



This map was compiled by U.S. Department of Agriculture, Soil Conservation Service and cooperating agencies on 1974 orthophotography obtained from U.S. Department of the Interior, Geological Survey.



BIG SMOKY VALLEY AREA, NEVADA NO. 12

6863479 ID: 99020600 S 599 .N3 B53 1930 maps

Bureau of Land Management
Library
Denver Service Center

SHEET NO. 12 OF 21

BLM Library
Denver Federal Center
Bldg. 50, OC-521
P.O. Box 25047
Denver, CO 80225

U. S. DEPARTMENT OF AGRICULTURE
SOIL CONSERVATION SERVICE




(Joins sheet 11)

SHEET NO. 12
BIG SMOKY VALLEY AREA, NEVADA
PART OF NYE COUNTY
(SEYLER PEAK QUADRANGLE)

(Joins sheet 8)

117°37'30"
38°37'30"



(Joins sheet 13)

LIMIT OF SOIL SURVEY
TOiyabe NATIONAL FOREST BOUNDARY

Palo Alto Hill

Palo Alto Spring

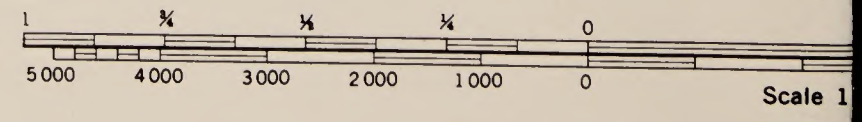
Manhattan Gulch



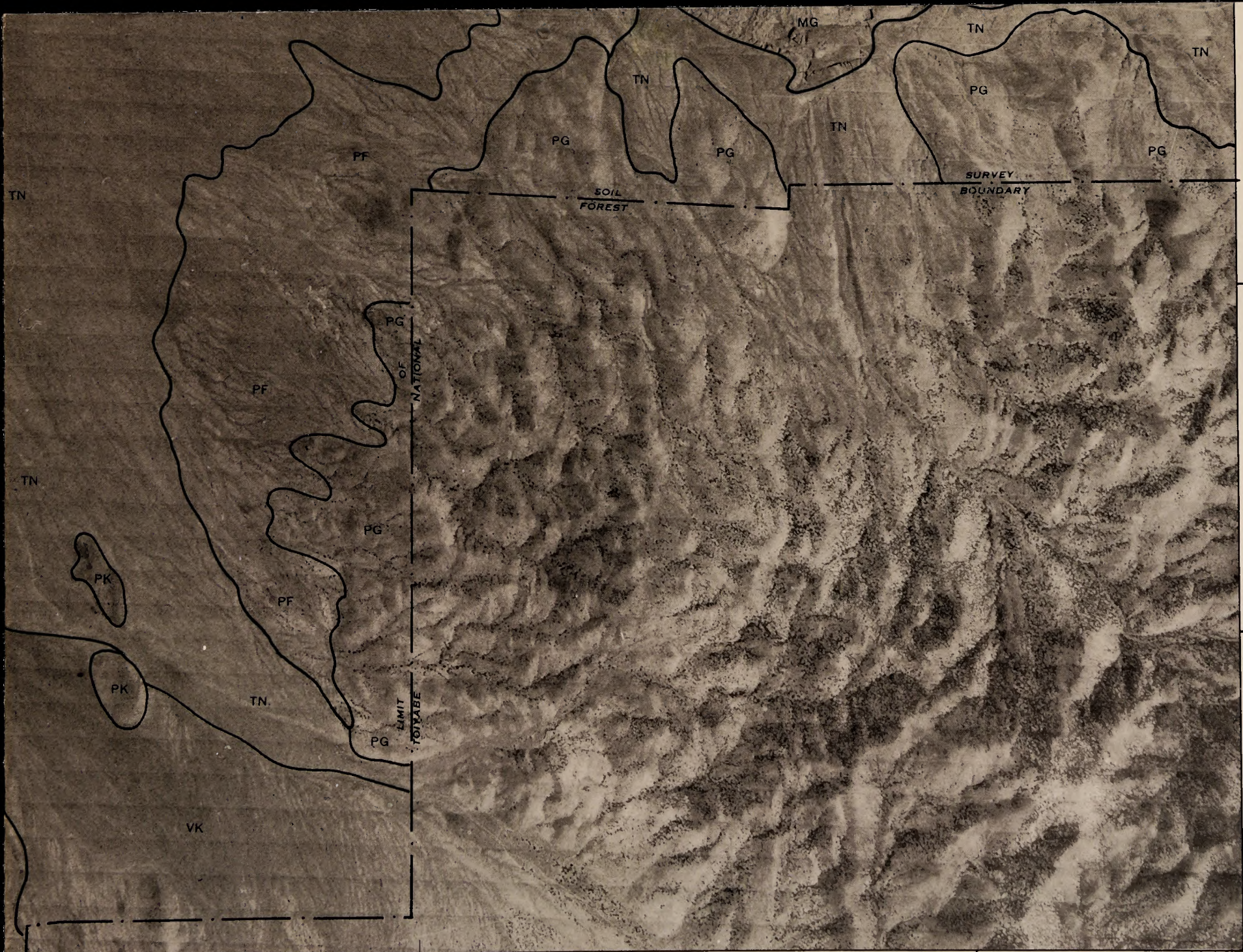
T. 8 N.
 T. 7 N.
 38°30'
 117° 15'

R. 42 E. | R. 43 E.

This map was compiled by U.S. Department of Agriculture, Soil Conservation Service and cooperating agencies on 1974 orthophotography obtained from U.S. Department of the Interior, Geological Survey.



BIG SMOKY VALLEY A




BLM Library
 Denver Federal Center
 Bldg. 50, OC-521
 P.O. Box 25047
 Denver, CO 80225

1 370 000
 FEET

T. 8 N.
 T. 7 N.

365 000 FEET

(Joins sheet 16)



Bureau of Land Management
 Library
 Denver Service Center


AREA, NEVADA NO. 12

#6863479 ID: 88020600 S 599 .N3 B53 1980 maps

SHEET NO. 12 OF 21



This map was compiled by U.S. Department of Agriculture, Soil Conservation Service and cooperating agencies on 1974 orthophotography obtained from U.S. Department of the Interior, Geological Survey.



BIG SMOKY VALLEY AREA, NEVADA NO. 13


6863479 ID: 89020600 3599, N3 B53 1980 Maps

Bureau of Land Management
Library
Denver Service Center

SHEET NO. 13 OF 21

BLM Library
Denver Federal Center
Bldg. 50, OC-521
P.O. Box 25047
Denver, CO 80225

U. S. DEPARTMENT OF AGRICULTURE
SOIL CONSERVATION SERVICE



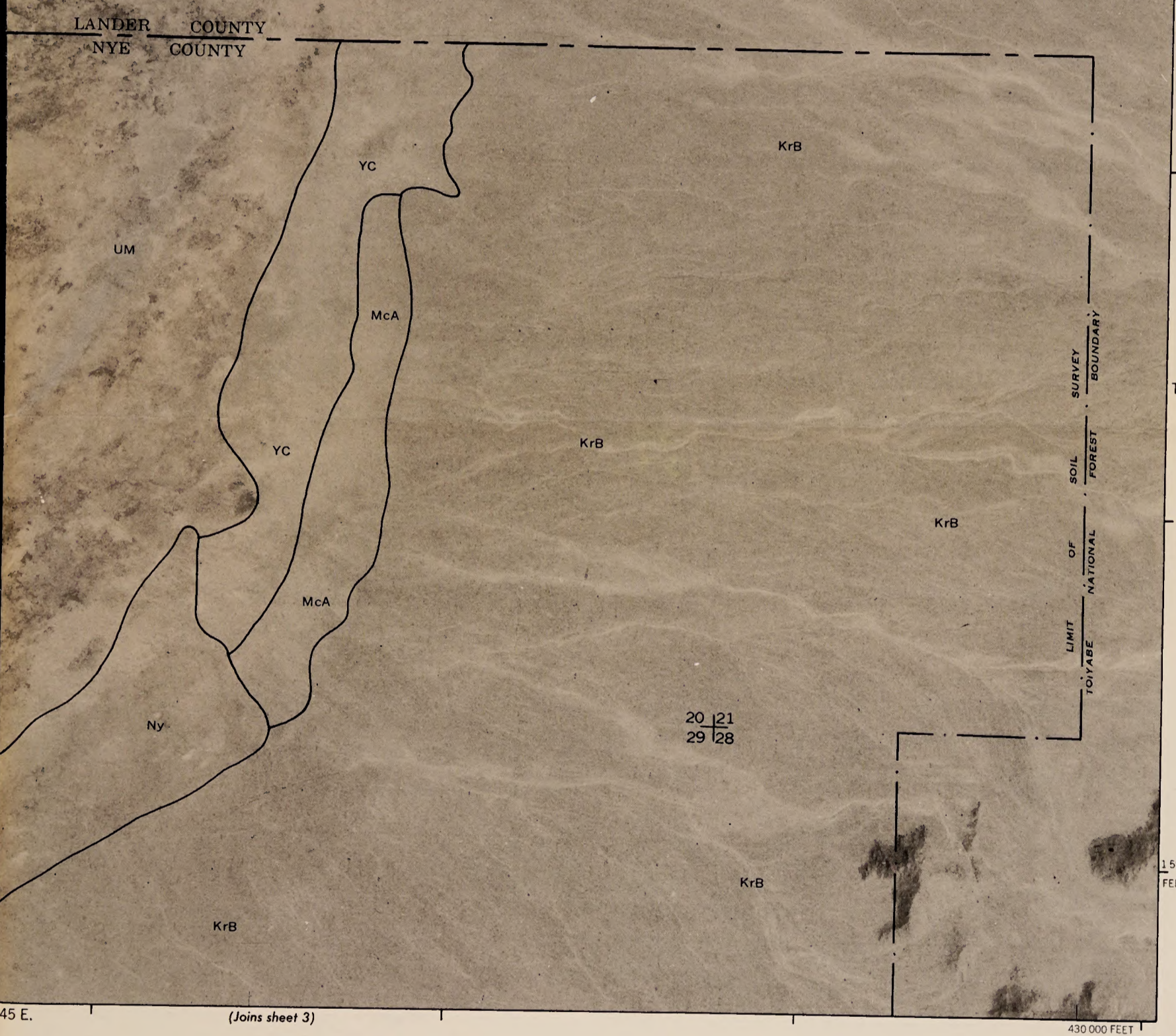
SHEET NO. 13
BIG SMOKY VALLEY AREA, NEVADA
PART OF NYE COUNTY
(MANHATTAN AND POTTS 3 NW QUADRANGLES)

Joins sheet 9)

117°00'
38°37'30"

R. 45 E.

116°54'45"
39°10'



R. 45 E.

(Joins sheet 3)

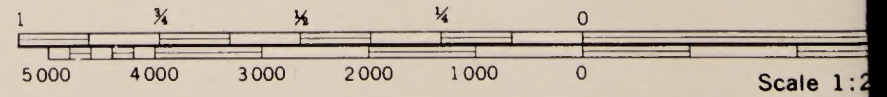




T. 8 N.
 T. 7 N.
 38°30'
 117°07'30''

R. 43 E. | R. 44 E.

This map was compiled by U.S. Department of Agriculture, Soil Conservation Service and cooperating agencies on 1974 orthophotography obtained from U.S. Department of the Interior, Geological Survey.




BIG SMOKY VALLEY AR



BLM Library
Denver Federal Center
Bldg. 59, OC-521
P.O. Box 25047
Denver, CO 80225

1370 000
FEET

400 000 FEET



Bureau of Land Management
Library
Denver Service Center

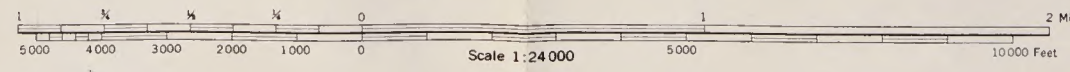
EA, NEVADA NO. 13

6863479 ID: 88020600 S599.N3 B53 1980 Maps

SHEET NO. 13 OF 21



This map was compiled by U.S. Department of Agriculture, Soil Conservation Service and cooperating agencies on 1974 orthophotography obtained from U.S. Department of the Interior, Geological Survey.



BIG SMOKY VALLEY AREA, NEVADA NO. 14

#6963479 ID: 98020600 S599, N3 B53 1980 maps

Bureau of Land Management
Library
Denver Service Center

SHEET NO. 14 OF 21

BLM Library
Denver Federal Center
Bldg. 50, OC-521
P.O. Box 25047
Denver, CO 80225

U. S. DEPARTMENT OF AGRICULTURE
SOIL CONSERVATION SERVICE

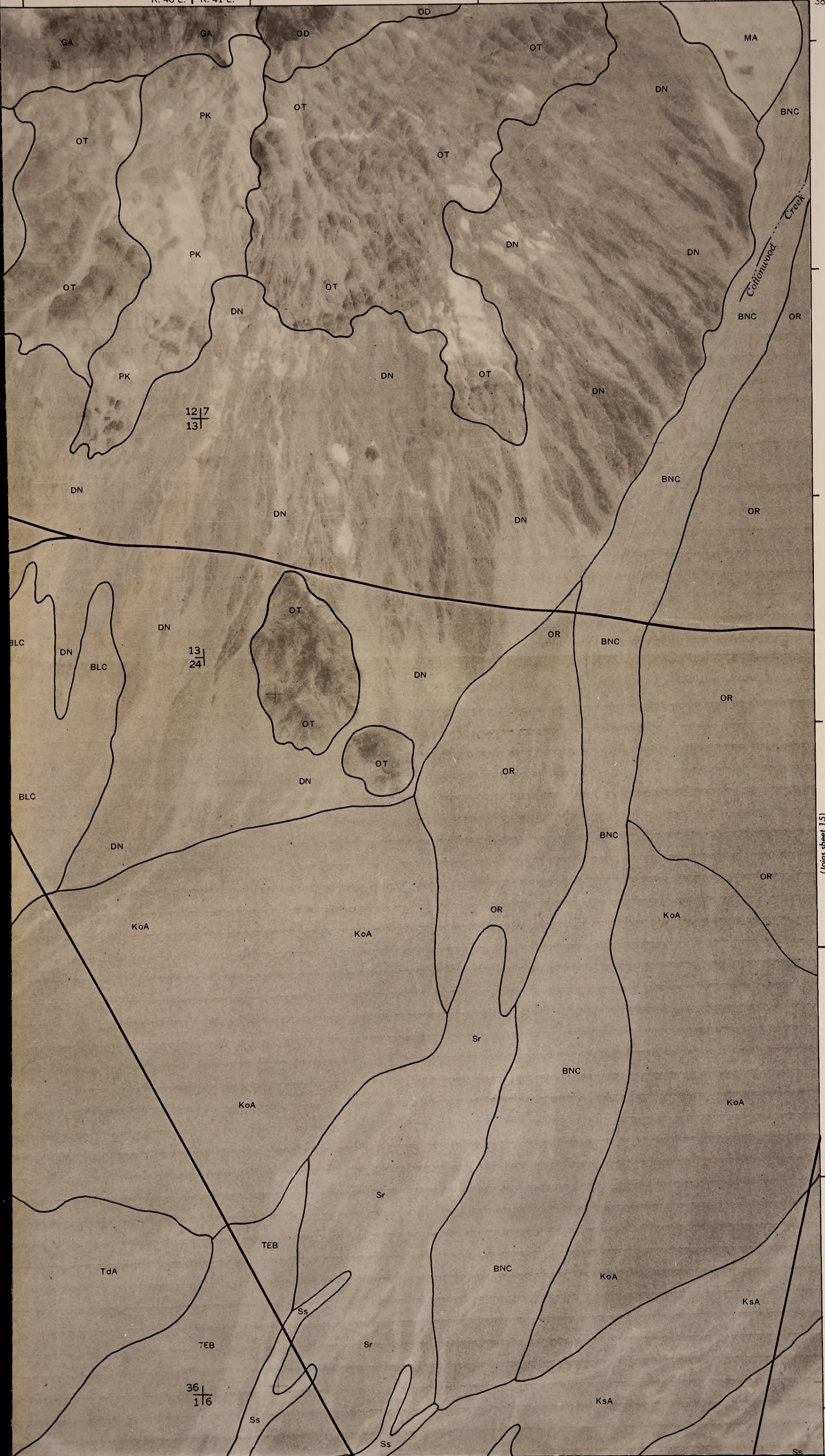
(Joins sheet 10)



SHEET NO. 14
BIG SMOKY VALLEY AREA, NEVADA
PART OF NYE COUNTY
(TONOPAH 2 NW QUADRANGLE)

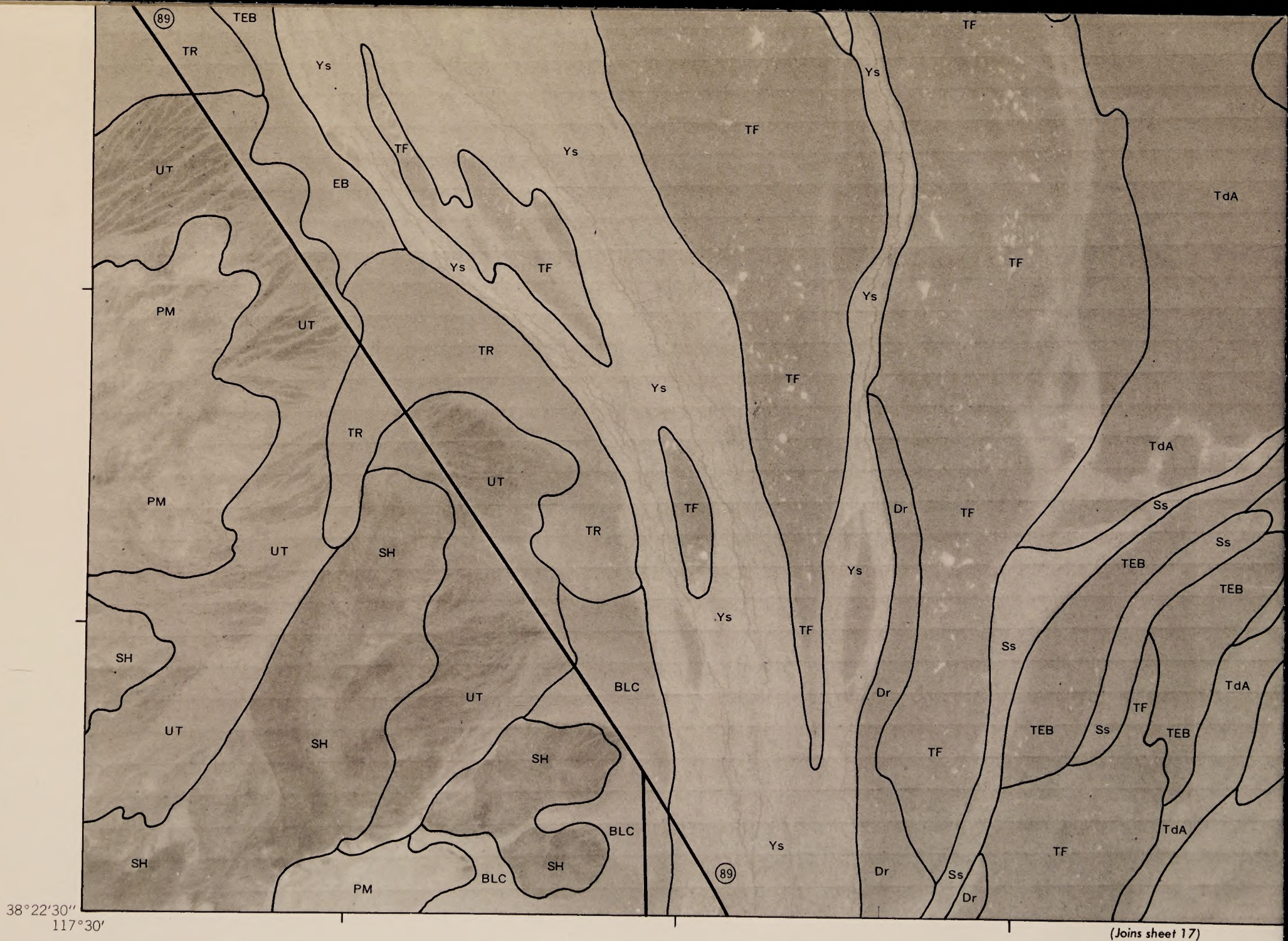
R. 40 E. | R. 41 E.

117°22'30"
38°30'

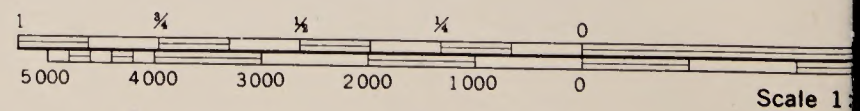


(Joins sheet 15)

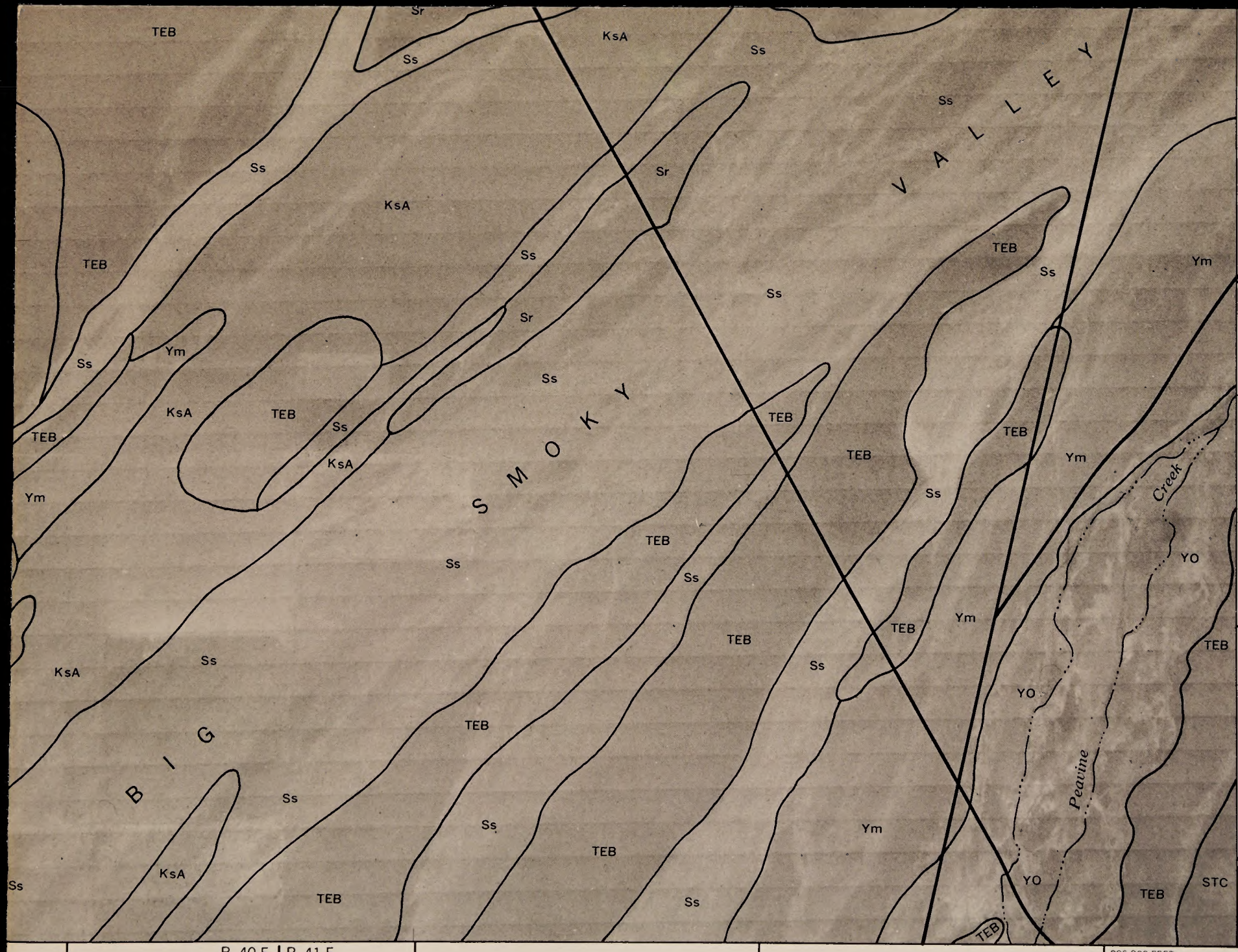
T. 7 N.
T. 6 N.




This map was compiled by U.S. Department of Agriculture, Soil Conservation Service and cooperating agencies on 1974 orthophotography obtained from U.S. Department of the Interior, Geological Survey.



BIG SMOKY VALLEY A



BLM Library
 Denver Federal Center
 Bldg. 50, OC-521
 P.O. Box 25047
 Denver, CO 80225



Bureau of Land Management
 Library
 Denver Service Center


REA, NEVADA NO. 14

#6863479 ID:88020600 S599,N3 B53 1980 maps

SHEET NO. 14 OF 21



This map was compiled by U.S. Department of Agriculture, Soil Conservation Service and cooperating agencies on 1974 orthophotography obtained from U.S. Department of the Interior, Geological Survey.



BIG SMOKY VALLEY AREA, NEVADA NO. 15

6863479 ID: 99020600 S599.N3 B53 1980 Maps

Bureau of Land Management
Library
Denver Service Center

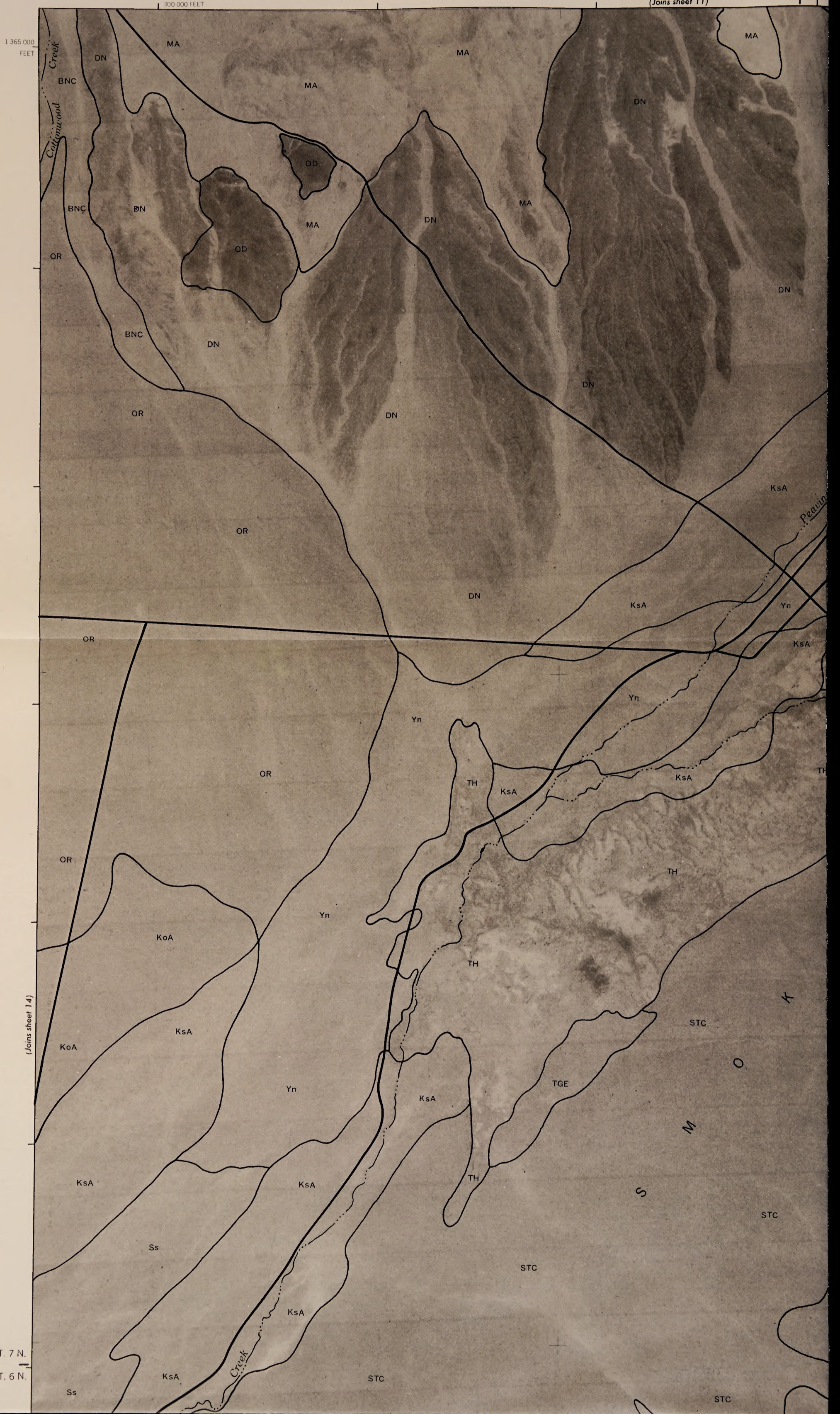
SHEET NO. 15 OF 21

BLM Library
Denver Federal Center
Bldg. 50, OC-521
P.O. Box 25047
Denver, CO 80225

U. S. DEPARTMENT OF AGRICULTURE
SOIL CONSERVATION SERVICE

(Joins sheet 11)

R. 41 E., R. 42



(Joins sheet 14)

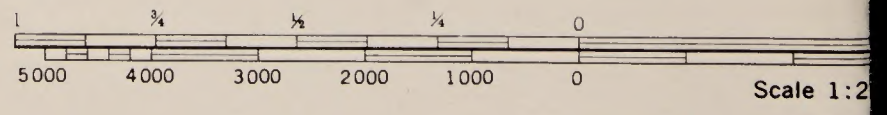
T. 7 N.
T. 6 N.

SHEET NO. 15
BIG SMOKY VALLEY AREA, NEVADA
PART OF NYE COUNTY
(TONOPAH 2 NE QUADRANGLE)





This map was compiled by U.S. Department of Agriculture, Soil Conservation Service and cooperating agencies on 1974 orthophotography obtained from U.S. Department of the Interior, Geological Survey.




BIG SMOKY VALLEY AREA



BLM Library
 Denver Federal Center
 Bldg. 50, OC-521
 P.O. Box 25047
 Denver, CO 80225

1 325 000
 FEET

42 E. (Joins sheet 18) 330 000 FEET

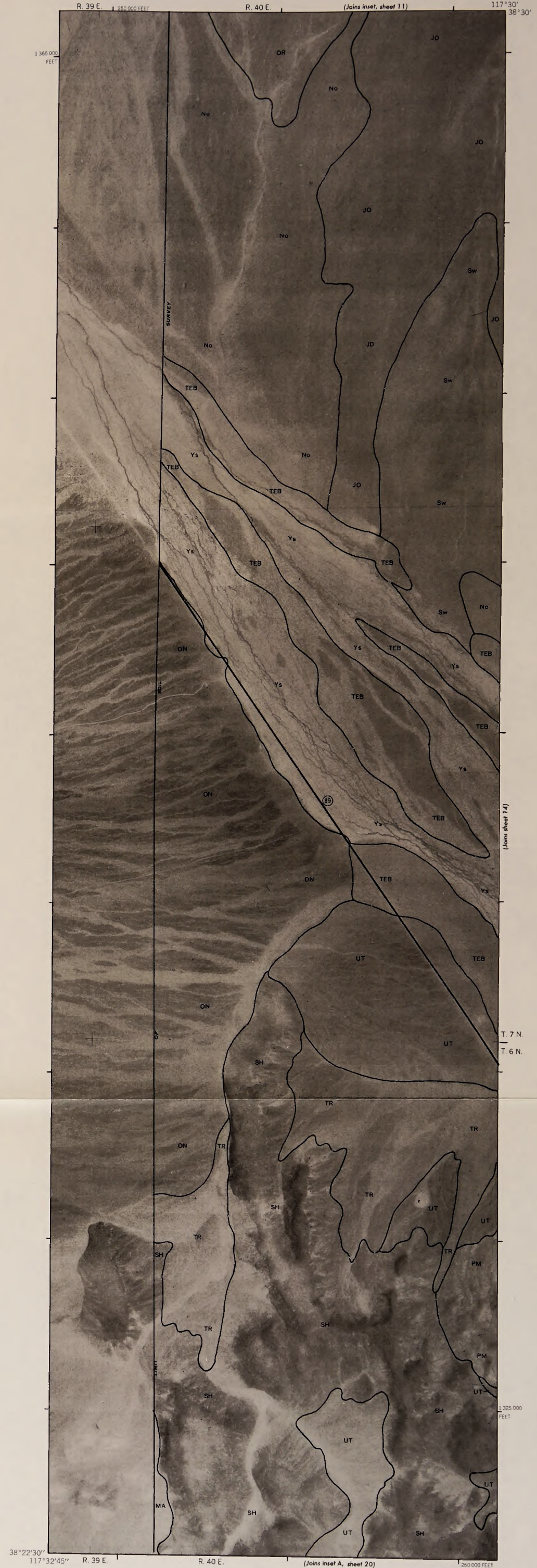


Bureau of Land Management
 Library
 Denver Service Center


A, NEVADA NO. 15

#6863479 ID: 88020600 S599.N3 B53 1980 Maps

SHEET NO. 15 OF 21



This map was compiled by U.S. Department of Agriculture, Soil Conservation Service and cooperating agencies on 1974 orthophotography obtained from U.S. Department of the Interior, Geological Survey



BIG SMOKY VALLEY AREA, NEVADA NO. 16

6363479 ID: 93020600 S599.N3 B53 1990 Maps

Bureau of Land Management
Library
Denver Service Center


SHEET NO. 16 OF 21

BLM Library
Denver Federal Center
Bldg. 50, OC-521
P.O. Box 25047
Denver, CO 80225

U. S. DEPARTMENT OF AGRICULTURE
SOIL CONSERVATION SERVICE

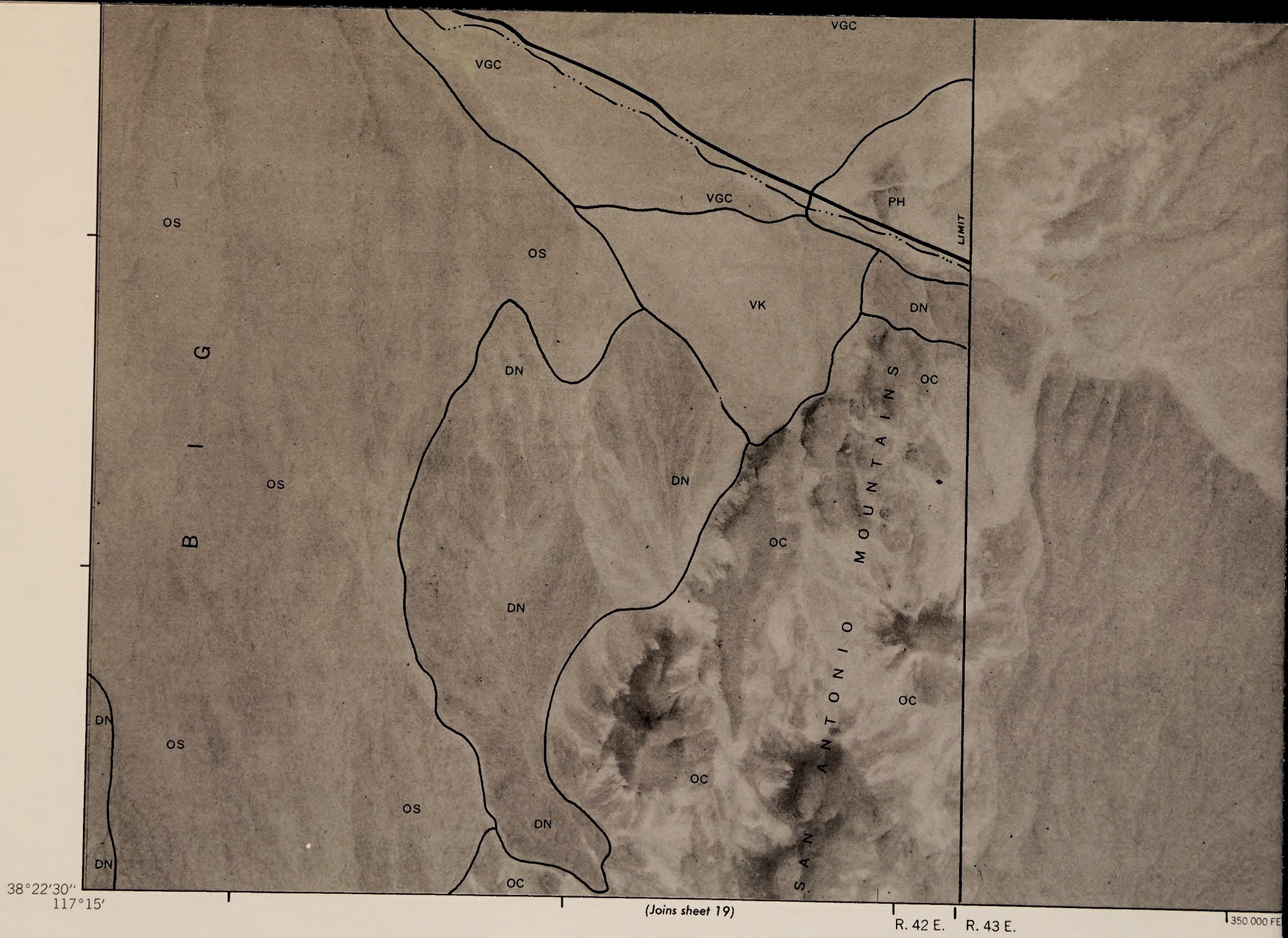


SHEET NO. 16
BIG SMOKY VALLEY AREA, NEVADA
PART OF NYE COUNTY
(TONOPAHI 1 NW AND COALDALE 1 NE QUADRANGLES)



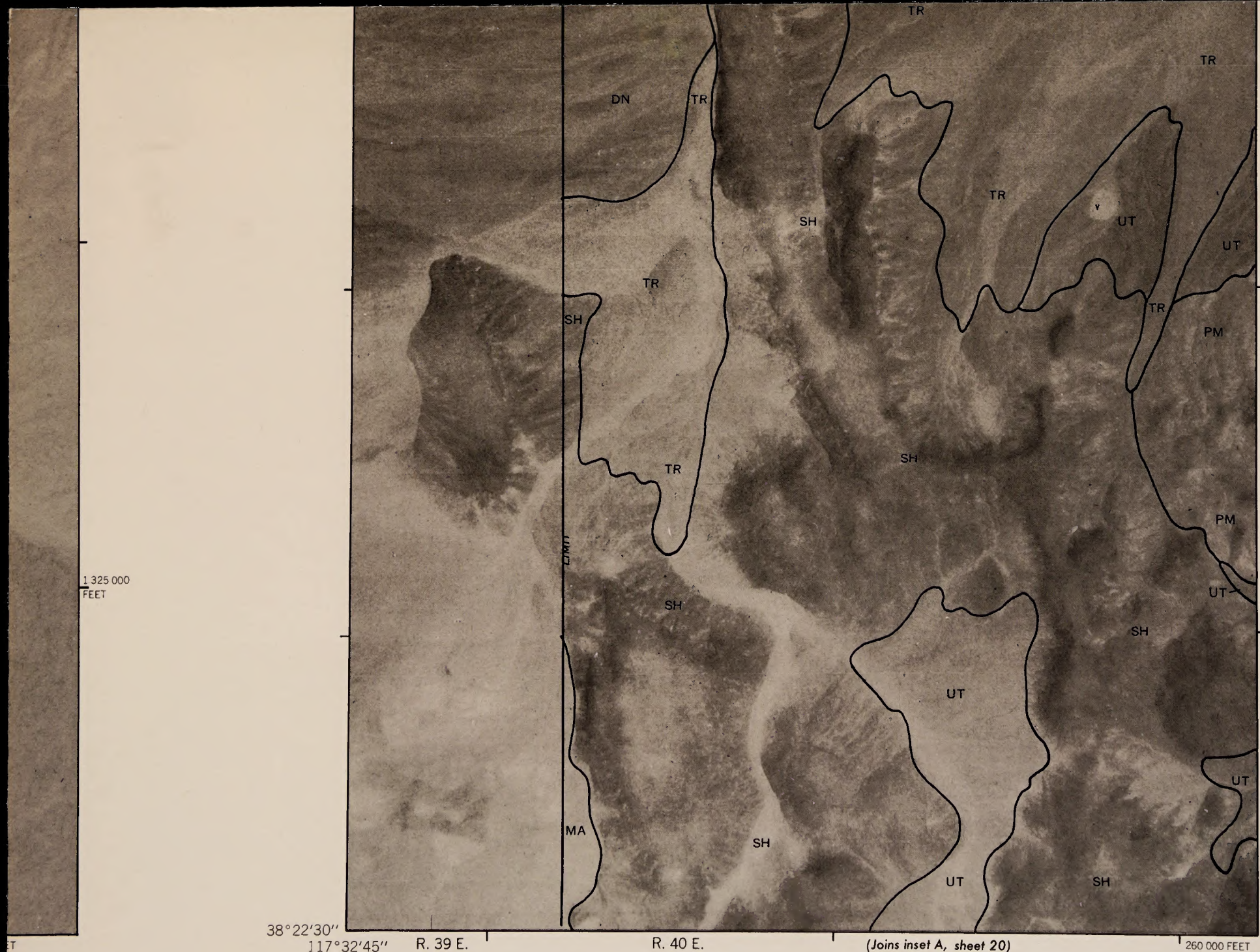
T. 7 N.
T. 6 N.

T. 7 N.
T. 6 N.




This map was compiled by U.S. Department of Agriculture, Soil Conservation Service and cooperating agencies on 1974 orthophotography obtained from U.S. Department of the Interior, Geological Survey

BIG SMOKY VALLEY A



BLM Library
 Denver Federal Center
 Bldg. 59, OC-521
 P.O. Box 25047
 Denver, CO 80225




REA, NEVADA NO. 16

6863479 ID: 88020600 S 599 . N 3 B 53 1980 Maps

Bureau of Land Management
 Library
 Denver Service Center SHEET NO. 16 OF 21

U. S. DEPARTMENT OF AGRICULTURE
SOIL CONSERVATION SERVICE



SHEET NO. 17
BIG SMOKY VALLEY AREA, NEVADA
PART OF NYE COUNTY
(TONOPAH 2 SW QUADRANGLE)

R. 40 E. | R. 41 E.

117° 22' 30"
38° 22' 30"



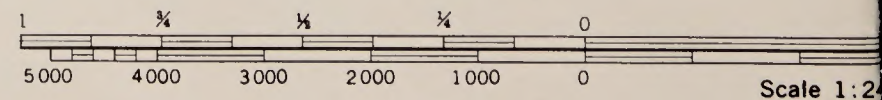
(Joins sheet 18)



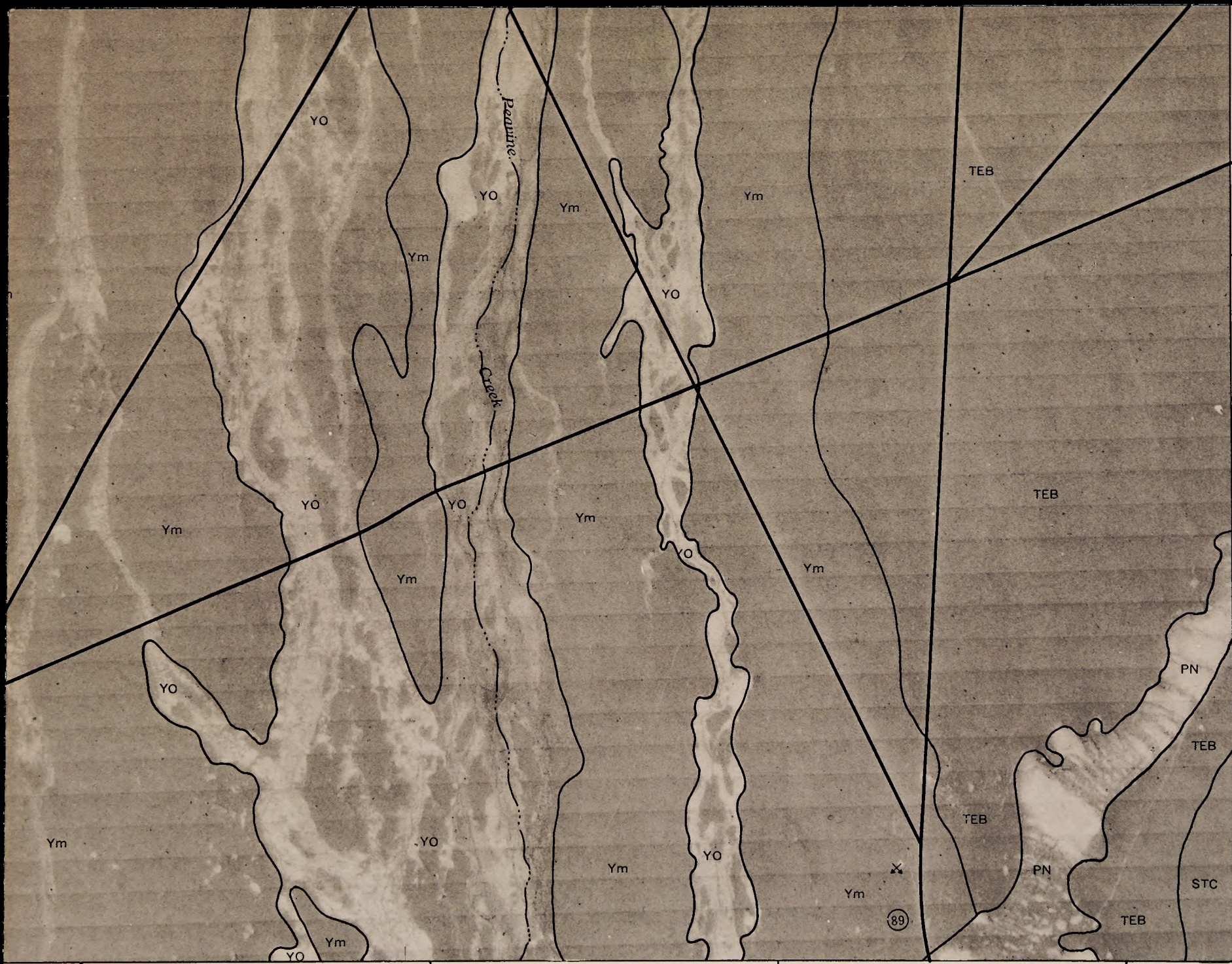
38°15'
117°30'

(Joins sheet 20)

This map was compiled by U.S. Department of Agriculture, Soil Conservation Service and cooperating agencies on 1974 orthophotography obtained from U.S. Department of the Interior, Geological Survey.



BIG SMOKY VALLEY AREA




BLM Library
 Denver Federal Center
 Bldg. 59, OC-521
 P.O. Box 25047
 Denver, CO 80225

R. 40 E. | R. 41 E.

295 000 FEET

1275 000 FEET

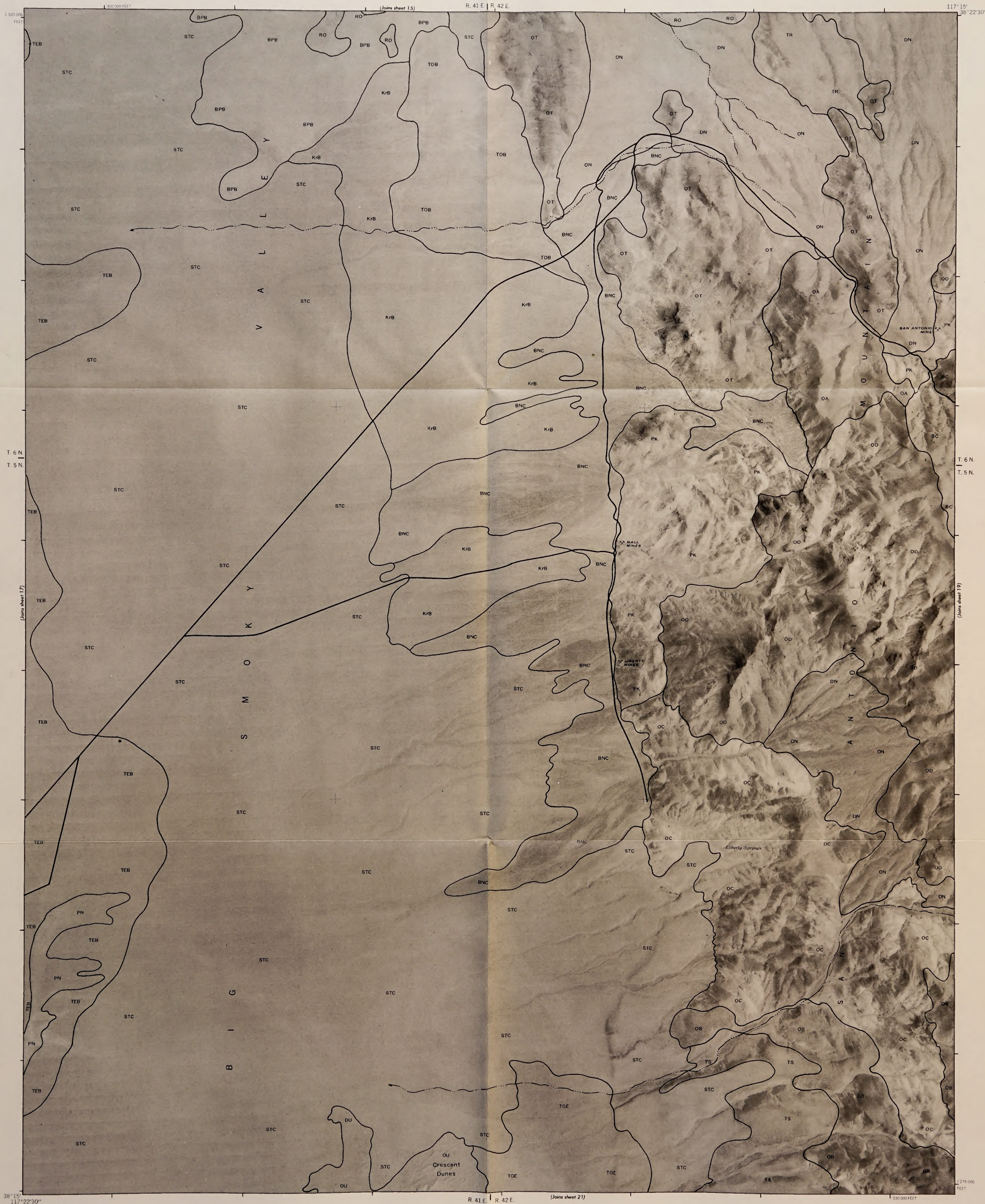


Bureau of Land Management
 Library
 Denver Service Center


A, NEVADA NO. 17

#6863479 ID: 88020600 3599.N3 B53 1980 maps

SHEET NO. 17 OF 21



This map was compiled by U.S. Department of Agriculture Soil Conservation Service and cooperating agencies on 1974 orthophotography obtained from U.S. Department of the Interior, Geological Survey.



BIG SMOKY VALLEY AREA, NEVADA NO. 18

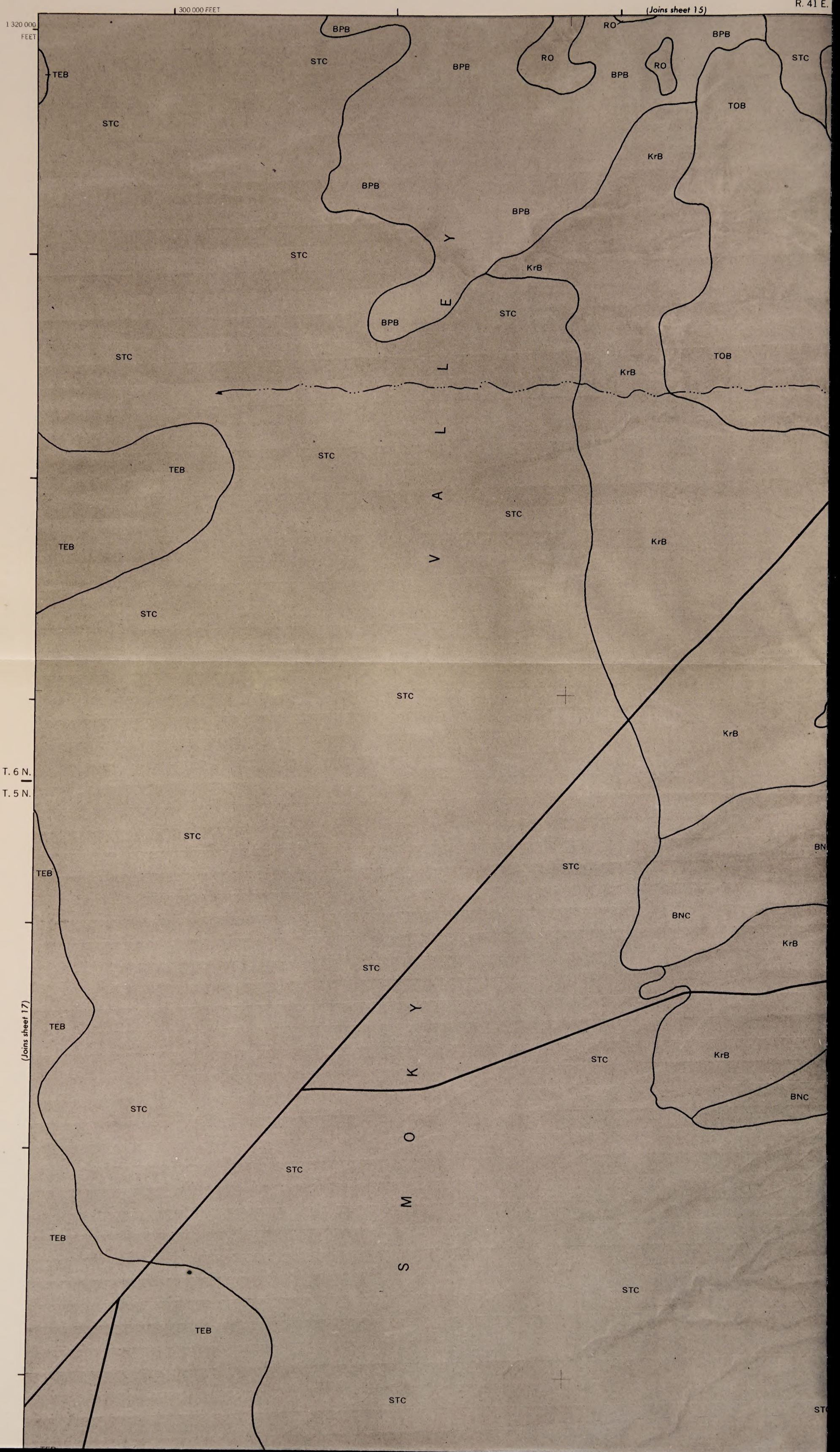
#6863479 ID: 88020600 5599 N3 B53 1980 Maps

Bureau of Land Management
Library
Denver Service Center

SHEET NO. 18 OF 21

BLM Library
Denver Federal Center
Bldg. 50, OC-521
P.O. Box 25047
Denver, CO 80225

U. S. DEPARTMENT OF AGRICULTURE
SOIL CONSERVATION SERVICE



SHEET NO. 18
BIG SMOKY VALLEY AREA, NEVADA
PART OF NYE COUNTY
(TONOPAH 2 SE QUADRANGLE)

R. 42 E.

117° 15'
38° 22' 30"

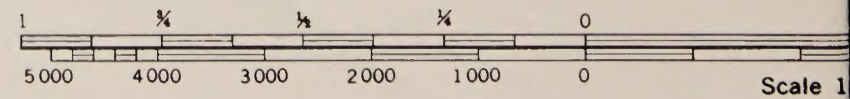


T. 6 N.
T. 5 N.

(Joins sheet 19)



This map was compiled by U.S. Department of Agriculture Soil Conservation Service and cooperating agencies on 1974 orthophotography obtained from U.S. Department of the Interior, Geological Survey.




BIG SMOKY VALLEY



BLM Library
 Denver Federal Center
 Bldg. 50, OC-521
 P.O. Box 25047
 Denver, CO 80225

R. 42 E. (Joins sheet 21) 330 000 FEET



Bureau of Land Management
 Library
 Denver Service Center

AREA, NEVADA NO. 18

SHEET NO. 18 OF 21

#6863479 ID: 88020600 S599.N3 B53 1980 maps

U. S. DEPARTMENT OF AGRICULTURE
SOIL CONSERVATION SERVICE




SHEET NO. 19
BIG SMOKY VALLEY AREA, NEVADA
PART OF NYE COUNTY
(TONOPAH 1 SW AND TONOPAH 4 NW QUADRANGLES)

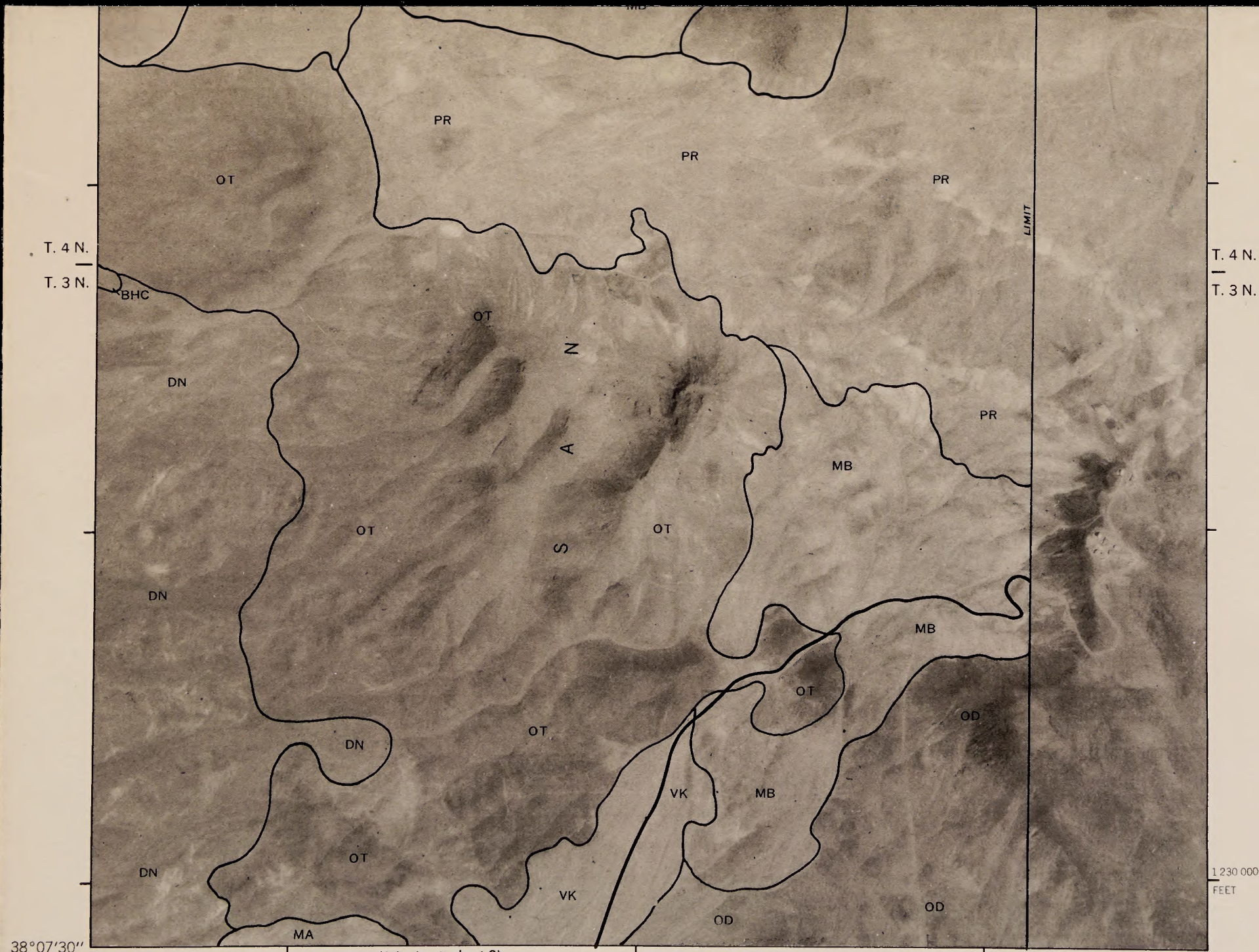




This map was compiled by U.S. Department of Agriculture, Soil Conservation Service and cooperating agencies on 1974 orthophotography obtained from U.S. Department of the Interior, Geological Survey.



BIG SMOKY VALLEY AR




BLM Library
 Denver Federal Center
 Bldg. 50, OC-521
 P.O. Box 25047
 Denver, CO 80225

38°07'30"
 117°15'

(Joins inset, sheet 9)

345,000 FEET
 R. 42 E. | R. 43 E



Bureau of Land Management
 Library
 Denver Service Center

EA, NEVADA NO. 19

#6863479 ID:88020600 S 599.N3 B53 1990 Maps

SHEET NO 19 OF 21

U. S. DEPARTMENT OF AGRICULTURE
SOIL CONSERVATION SERVICE

1 275 000
FEET

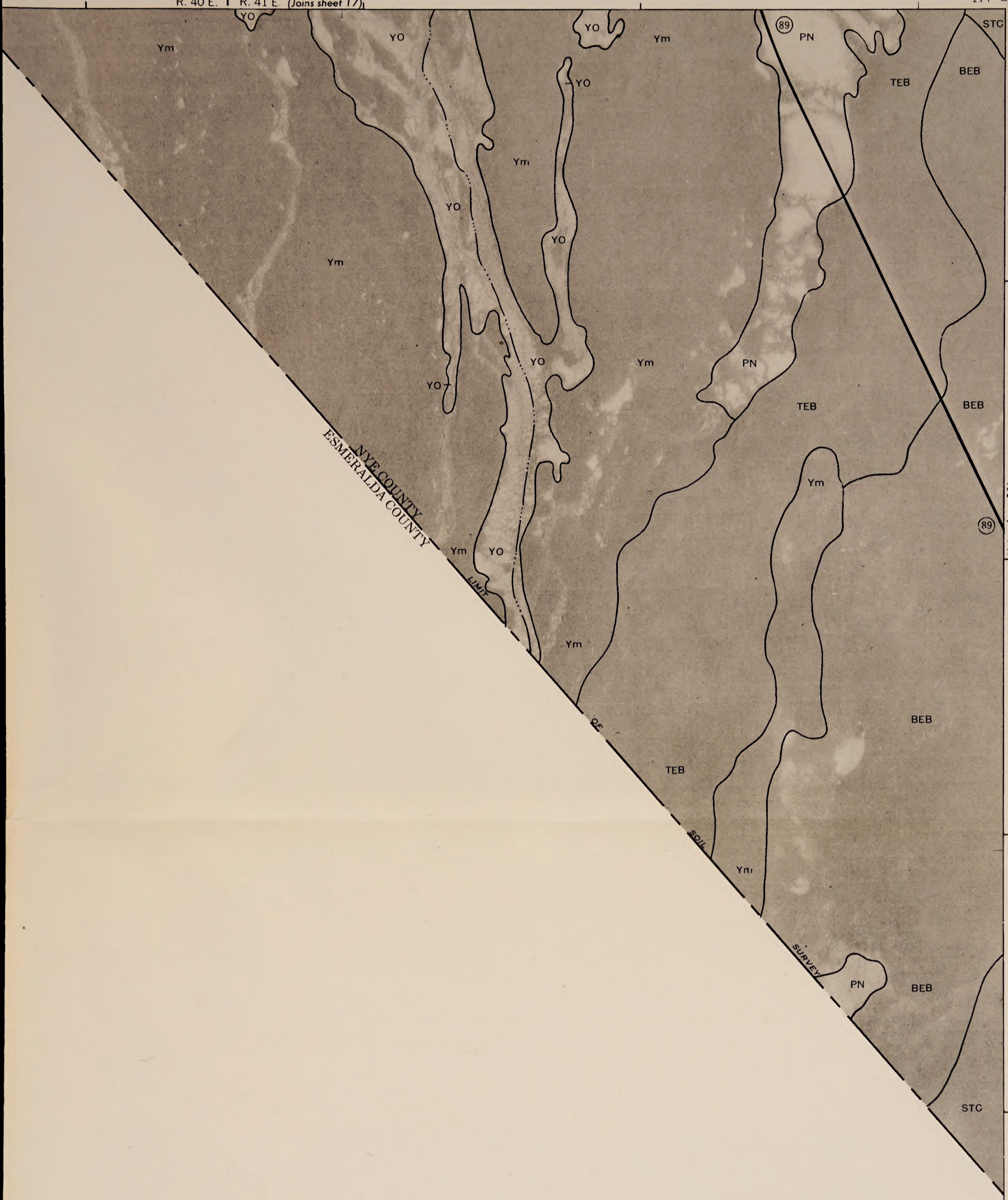
265 000 FEET



SHEET NO. 20
BIG SMOKY VALLEY AREA, NEVADA
PART OF NYE COUNTY
(TONOPAH 3 NW AND TONOPAH 3 SE QUADRANGLES)

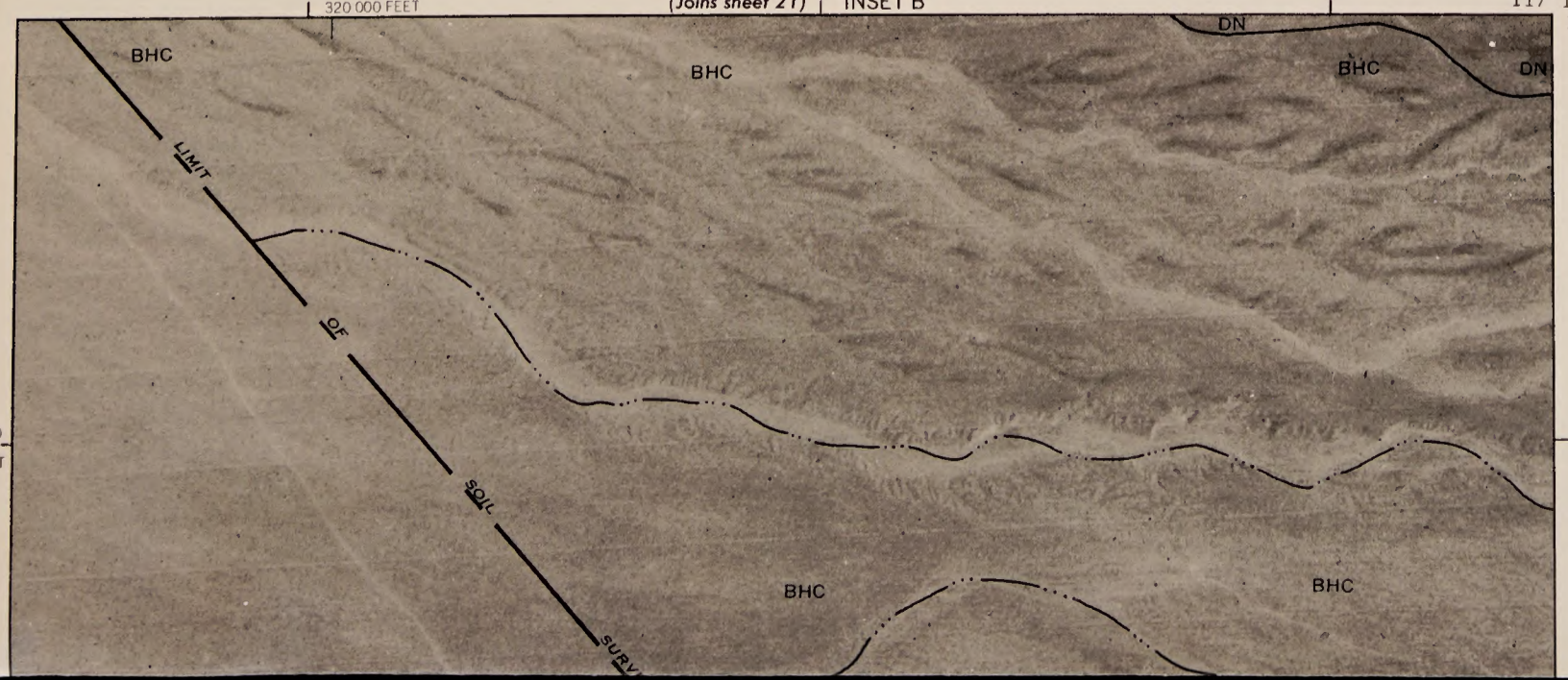
R. 40 E. | R. 41 E. (Joins sheet 17)

117°22'30"
38°15'



(Joins sheet 21) | INSET B

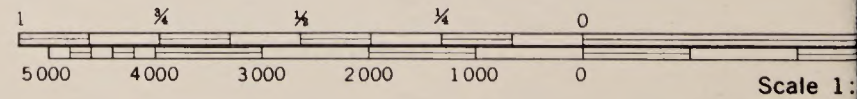
117°15'
38°07'30"



000
FEET



This map was compiled by U.S. Department of Agriculture, Soil Conservation Service and cooperating agencies on 1974 orthophotography obtained from U.S. Department of the Interior, Geological Survey.



BIG SMOKY VALLEY A

NYE COUNTY
ESMERALDA COUNTY

(Joins inset, sheet 9)



T. 4 N.
T. 3 N.

BLM Library
Denver Federal Center
Bldg. 50, OC-521
P.O. Box 25047
Denver, CO 80225

1 215 000
FEET

BHC

OT

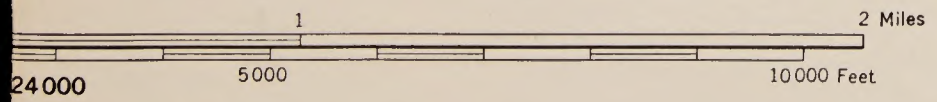
04'
7°18'10"

330 000 FEET

1 230 000
FEET

R. 40 E | R. 41 E.

295 000 FEET




Bureau of Land Management
Library
Denver Service Center

REA, NEVADA NO. 20

#6863479 ID: 98020600 S 599 . N3 B53 1980 Maps

SHEET NO. 20 OF 21

U. S. DEPARTMENT OF AGRICULTURE
SOIL CONSERVATION SERVICE




SHEET NO. 21
BIG SMOKY VALLEY AREA, NEVADA
PART OF NYE COUNTY
(TONOPAHA 3 NE QUADRANGLE)

R. 42 E.

117°15'
38°15'



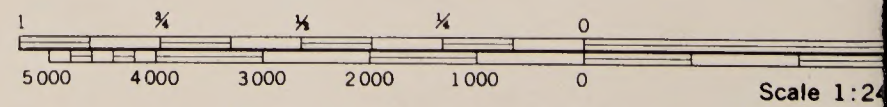
(Joins inset, sheet 19)



38°07'30"
117°22'30"

R. 41 E. | R.

This map was compiled by U.S. Department of Agriculture,
Soil Conservation Service and cooperating agencies on
1974 orthophotography obtained from U.S. Department
of the Interior, Geological Survey.




BIG SMOKY VALLEY AREA



BLM Library
 Denver Federal Center
 Bldg. 50, OC-521
 P.O. Box 25047
 Denver, CO 80225

1 230 000
 FEET

42 E. | (Joins inset B, sheet 20) | 330 000 FEET



Bureau of Land Management
 Library
 Denver Service Center

NEVADA NO. 21

#6863479 ID: 98020600 S 599. N3 B53 1980 Maps

SHEET NO. 21 OF 21