

Wikidata

the free and open knowledge base

Ramallah WikiArabia Tech Meetup

Katie Filbert - @filbertkm


Adam - @addshore

Lucie - @frimelle



WIKIMEDIA
DEUTSCHLAND

<https://filbertkm.github.io/slides>



WIKIDATA

What is Wikidata?

- repository of the world's knowledge
- structured database anyone can read and edit
- multi-lingual
- free and open source data (CC-0) and software

Wikidata supports Wikimedia projects



20,899,000 Items

92,540,000 Statements

Example item

www.wikidata.org/wiki/Q60

New York City

Example item

New York City (Q60)

city in state of New York, United States; most populous metropolitan area in United States

 [edit](#)


[NYC](#) | [New York](#) | [City of New York](#) | [New York, New York](#) | [The Big Apple](#) | [New Amsterdam](#) | [New York City, New York](#) | [New-York City](#) | [New-York](#)

[In more languages](#)

































Language	Label	Description	Also known as
English	New York City	city in state of New York, United States; most populous metropolitan area in United States	NYC New York City of New York New York, New York The Big Apple New Amsterdam New York City, New York New-York City New-York
Arabic		مدينة نيويورك No description defined	
German	New York City	Metropole an der Ostküste der Vereinigten Staaten	City of New York The Big Apple NYC New York City
Spanish	Nueva York	ciudad de Estados Unidos	New York City ciudad de Nueva York NYC New York
Japanese	ニューヨーク	ニューヨーク州の都市	

[More languages](#)

Statements

topic's main Wikimedia portal	Portal:New York City	 edit
	0 references	+ add reference
		+ add

Wikipedia (209 entries)  [edit](#)

af	New York Stad	
als	New York City	
am	ኒው ዮርክ ከተማ	
ang	Nīweoforwīcburg	
an	Nueva York	
arc	ܢܝܘܝܘܪܟ (ܡܕܝܢܐ)	
ar	نيويورك	
arz	نيويورك	
ast	Nueva York	
as	নিউয়র্ক মহানগর	
ay	New York	
azb	نيويورك	
az	Nyū-York	
bar	New York City	
bat_smg	Niojuorks	
ba	Нью-Йорк	
bcl	Nueva York	
be_x_old	Нью-Ёрк	
be	Горад Нью-Ёрк	
bg	Ню Йорк	
bh	न्यूयॉर्क	
bjn	New York	
bn	নিউ ইয়র্ক সিটি	
bo	རྩེ་ལྷོ་རྒྱུ་	
br	New York	
bs	New York City	
bug	Kuta New York	
bxr	Нью-Йорк хото	
ca	Nova York	
cdo	Niū-iók-chê	
ceb	Dakbayan sa New York	
ce	Нью-Йорк	

Example statements

head of government

 [Bill de Blasio](#)  edit

start time 1 January 2014

▼ 0 references

+ add reference

 [Michael Bloomberg](#)  edit

start time 1 January 2002

end time 31 December 2013

▼ 1 reference

publisher [The New York Times](#)

publication date 2 January 2002

reference URL <http://www.nytimes.com/2002/01/02/opinion/the-bloomberg-era-begins.html> 

title The Bloomberg Era Begins (English)

+ add reference

Available data types for properties

- Commons media (image, flag image, video, ...)
- Globe coordinate (coordinate location, ...)
- Identifier (geonames id, VIAF identifier, ...)
- Math (defining formula)
- Monolingual text (motto text, official name, ...)
- Quantity - optionally, with units (area, population, ...)
- String (formatter URL, serials ordinal, ...)
- Time (date of birth, point in time, ...)
- URL (official website, ...)
- Wikibase item (instance of, head of government, ...)
- Wikibase property (inverse of, subproperty of, ...)

Wikidata properties

Some useful resources:

- <https://www.wikidata.org/wiki/Special:ListDatatypes>
- https://www.wikidata.org/wiki/Wikidata:List_of_properties
- https://www.wikidata.org/wiki/Wikidata:Property_proposal
- https://www.wikidata.org/wiki/Wikidata:Infoboxes_task_force
- <https://tools.wmflabs.org/hay/propbrowse/>

Editing Wikidata



- Main page
- Community portal
- Project chat
- Create a new item
- Item by title
- Recent changes
- Random item
- Nearby
- Help
- Donate

- Print/export
 - Create a book
 - Download as PDF
 - Printable version

- Tools
 - What links here
 - Related changes
 - Special pages
 - Permanent link
 - Page information
 - Concept URI
 - Cite this page

Item [Discussion](#)

Petra Stadium (Q7178666)

No description defined

No aliases defined

edit

[In more languages](#)

Language	Label	Description	Also known as
English	Petra Stadium	No description defined	
Arabic		ستاد البترا	No description defined
German	No label defined	No description defined	
British English	No label defined	No description defined	
Spanish	No label defined	No description defined	
Japanese	ペトラ・スタジアム	No description defined	

[More languages](#)

Statements

coordinate location ✓ save 🗑 remove ✕ cancel

will be displayed as: **31°58'54.1"N, 35°54'14.0"E**

[advanced adjustments](#)

[+ add qualifier](#)

[▼ 1 reference](#)

🗑 remove

imported from 🗑 remove

[+ add](#)

[+ add reference](#)

[+ add](#)

Wikidata API

MediaWiki API help

This is an auto-generated MediaWiki API documentation page.

Documentation and examples: <https://www.mediawiki.org/wiki/API>

action=wbsetclaim

([main](#) | [wbsetclaim](#))

Creates or updates an entire Statement or Claim.

Parameters:

claim: Statement or Claim serialization

This parameter is required.

index: The index within the entity's list of statements to move the statement to. Optional. Be aware that when setting an index that specifies a position not next to a statement whose main snak does not feature the same property, the whole group of statements whose main snaks feature the same property is moved. When not provided, an existing statement will stay in place while a new statement will be appended to the last one whose main snak features the same property.

Type: integer

summary: Summary for the edit. Will be prepended by an automatically generated comment. The length limit of the autocomment together with the summary is 260 characters. Be aware that everything above that limit will be cut off.

token: A "csrf" token retrieved from [action=query&meta=tokens](#)

This parameter is required.

baserevid: The numeric identifier for the revision to base the modification on. This is used for detecting conflicts during save.

Type: integer

bot: Mark this edit as bot. This URL flag will only be respected if the user belongs to the group "bot".

Type: boolean ([details](#))

- This module requires read rights.
- This module requires write rights.
- This module only accepts POST requests.
- Source: Wikibase Repository
- License: [GPL-2.0+](#)

<https://www.wikidata.org/w/api.php>

Bots on Wikidata

- Bot requests - ask for help with a task
- Create a bot
 - Get permission to do a task with your own bot.
- Bot frameworks
 - pywikibot (python)
 - addwiki (php)

<https://www.wikidata.org/wiki/Wikidata:Bots>

Terminator



Top 1000 missing descriptions in [Arabic](#) | [English](#) | [German](#) | [French](#) | [Spanish](#) | [Italian](#) | [Dutch](#) | [Russian](#) | [Croatian](#) | [Hebrew](#) | [Suomi](#) | [Swedish](#) | [Malayalam](#) | [Catalan](#) | [Farsi](#) | [Telugu](#) | [Romanian](#) | [Danish](#) | [Czech](#) | [Polish](#) | [Chinese](#) | [Hindi](#) | [Uzbek](#)

Top 1000 linked items with missing labels in [Arabic](#) | [English](#) | [German](#) | [French](#) | [Spanish](#) | [Italian](#) | [Dutch](#) | [Russian](#) | [Croatian](#) | [Hebrew](#) | [Suomi](#) | [Swedish](#) | [Malayalam](#) | [Catalan](#) | [Farsi](#) | [Telugu](#) | [Romanian](#) | [Danish](#) | [Czech](#) | [Polish](#) | [Chinese](#) | [Hindi](#) | [Uzbek](#)

Top 1000 items with missing articles in [Arabic](#) | [English](#) | [German](#) | [French](#) | [Spanish](#) | [Italian](#) | [Dutch](#) | [Russian](#) | [Croatian](#) | [Hebrew](#) | [Suomi](#) | [Swedish](#) | [Malayalam](#) | [Catalan](#) | [Farsi](#) | [Telugu](#) | [Romanian](#) | [Danish](#) | [Czech](#) | [Polish](#) | [Chinese](#) | [Hindi](#) | [Uzbek](#), by articles in other languages

Note: You can get more specific results by adding a [WDQ query](#) with '&q=' to the URL, to specify an item subset.

Top 1000 used items without labels in *ar*

This list is cached, and updated daily. You can download the full list [here](#), or create a [PagePile ID](#) [here](#).

Label	Incoming links
Q1531570 (Global Biodiversity Information Facility)	Labeled المرفق العالمي لمعلومات التنوع البيولوجي in the last 24h.
Q13100073 (Dorf in China)	Labeled قرى جمهورية الصين الشعبية in the last 24h.
Q830106 (GeoNames)	Labeled (أسماء جغرافية) قاعدة بيانات in the last 24h.
Q82575 (Integrated Taxonomic Information System)	Labeled نظام معلومات تصنيفية متكاملة in the last 24h.
Q15628808 (The Plant List 1.1)	Labeled القائمة النباتية in the last 24h.
Q2578548 (Tropicos)	319514 items link to this item
Q922063 (International Plant Names Index)	283134 items link to this item
Q11266439 (Wikimedia-Vorlage)	Labeled ويكيبيديا:قوالب in the last 24h.
Q14005 (MusicBrainz)	Labeled ميوزك برينز in the last 24h.
Q18916547 (Postcode data)	228215 items link to this item
Q13406463 (Wikimedia-Liste)	Labeled مقالة في شكل قائمة من ويكيبيديا in the last 24h.
Q17633526 (Artikel bei Wikinews)	199870 items link to this item
Q2745977 (Fauna Europaea)	114717 items link to this item

Wikidata Game

Wikidata Game Aude



Wikidata - The game!

Here, you can find a set of "games" that help to improve [Wikidata](#), one statement at a time.



Statistics

See how you've done so far, how others have done, and how the gamification is doing.



Settings

Your personal game settings, such as language preferences.



Random game

A random game, from the list below, is selected each time.
Makes for more variety.



Merge items


Some topics have duplicate items on Wikidata. Two items with the same title or alias will be suggested to you.
Merge identical topics, tag items as different, or skip an item pair if you are not sure. Please be very careful!



Person

Many items about people on Wikidata have no "instance of" property.
Decide if one of them is a person, or skip the item if you are not sure.

Autolist 2

AutoList 2 Tools [Git](#) [Talk](#) 

Wiki . . org

Category , depth , NS

WDQ [WDQ API documentation](#)

WDQS [WDQ2WDQS](#)

Find on Wikidata in Label Alias Description
Only in

PagePile [PagePile documentation](#)

	Source	AND	OR	NOT
Mode	Manual list	<input type="radio"/>	<input checked="" type="radio"/>	<input type="radio"/>
	Category	<input type="radio"/>	<input checked="" type="radio"/>	<input type="radio"/>
	WDQ	<input type="radio"/>	<input type="radio"/>	<input checked="" type="radio"/>
	WDQS	<input type="radio"/>	<input checked="" type="radio"/>	<input type="radio"/>
	Find	<input type="radio"/>	<input checked="" type="radio"/>	<input type="radio"/>
	PagePile	<input type="radio"/>	<input checked="" type="radio"/>	<input type="radio"/>

Items will be combined by OR, then subset by AND, then subset by NOT.

Label Contains | does not contain
(works only as subsequent filter)

Break results into chunks of

Format: Default Download PagePile

Manual item list

Item list, one per line

<http://tools.wmflabs.org/autolist/>

Wikipedia integration

Featured content
Current events
Random article
Donate to Wikipedia
Wikipedia store

Interaction

Help
About Wikipedia
Community portal
Recent changes
Contact page

Tools

What links here
Related changes
Upload file
Special pages
Permanent link
Page information
Wikidata item
Cite this page
Page size

Print/export

Create a book

Barack Hussein Obama II (ⁱˈbəˈrɑːk ^huːˈseɪn ^əˈbɑːmə; born August 4, 1961) is the **44th** and current **President of the United States**, and the **first African American** to hold the office. Born in **Honolulu, Hawaii**, Obama is a graduate of **Columbia University** and **Harvard Law School**, where he served as president of the *Harvard Law Review*. He was a **community organizer** in Chicago before earning his law degree. He worked as a **civil rights attorney** and taught **constitutional law** at **University of Chicago Law School** between 1992 and 2004. He served **three terms** representing the 13th District in the **Illinois Senate** from 1997 to 2004, **running unsuccessfully** for the **United States House of Representatives** in 2000 to **Bobby Rush**.

In 2004, Obama received national attention during his **campaign to represent Illinois** in the **United States Senate** with his victory in the **March Democratic Party primary**, his **keynote address** at the **Democratic National Convention** in July, and his election to the Senate in November. He began his presidential campaign in 2007 and, after a **close primary campaign** against **Hillary Rodham Clinton** in 2008, he won sufficient delegates in the **Democratic Party primaries** to receive the presidential nomination. He then defeated **Republican** nominee **John McCain** in the **general election**, and was **inaugurated as president** on January 20, 2009. Nine months after his inauguration, Obama was

Barack Obama



44th President of the United States

Incumbent

Assumed office

January 20, 2009

Vice President **Joe Biden**

Preceded by **George W. Bush**

United States Senator

Data used on Wikipedia

and Wikimedia sister projects (e.g. Wikivoyage)




- Language links
- Property parser function
 - `{{#property:P17}}`
 - `{{#property:country}}`
 - `{{#property:P18|from=Q147}}`
- Lua


Property parser function

Preview

This is only a preview; your changes have not been saved.

David O. Selznick

B *I* |    ▶ [Advanced](#) ▶ [Special characters](#)

Templates ▼ | Named references  | Error check

```
{{#property:P162}}
```

Property parser function



B *I*



▶ [Advanced](#)

▶ [Special characters](#)

▶ [Help](#)

Templates ▼

Named references



Error check



```
[[File:{{#property:P18|from=Q147}}|240px]]
```

Wikibase Lua

- integration with the Scribunto extension
 - provide Wikibase libraries
 - convenience methods
 - access entire entity, including things like references
 - supports arbitrary access

Wikibase Lua

```
        return entity.id
    end

    -- Return the label of a given data item, or of connected page
    -- if no argument is provided to this method.
    function p.label(frame)
        return mw.wikibase.label( frame.args[1] )
    end

    -- Return the local page about a given data item, or of connected page
    -- if id is not specified.
    function p.page(frame)
        if frame.args[1] == nil then
            entity = mw.wikibase.getEntityObject()
            if not entity then return nil end

            id = entity.id
        else
            id = frame.args[1]
        end

        return mw.wikibase.sitelink( id )
    end


    return p
end
```

scope
design
istant,

coming

a-
The
nd the

South Pole Telescope



Location(s) [Amundsen–Scott South Pole Station, Antarctic Treaty area](#)^[*]

Coordinates  [90°S 0°E](#)

Altitude [2.8±0.1 kilometre](#)

Built [November 2006–February 2007](#)

First light [16 February 2007](#)

Telescope style [Gregorian telescope](#)

Diameter [10.0±0.1 metre](#)

Collecting area [78.5±0.1 square metre](#)

Website pole.uchicago.edu

 [Related media on Wikimedia Commons](#)

[\[edit on Wikidata\]](#)

Content that *violates any copyrights* will be deleted. Encyclopedic content must be —by anyone—subject to *certain terms and conditions*.

B *I*    **Advanced** **Special characters** **Help** **Cite**

Templates  **Named references**  **Error check**

`{{Infobox telescope}}`

The South Pole Telescope''' ('''SPT''') is a 10 [[metre|meter]] [[Amundsen–Scott South Pole Station]], Antarctica. The telescope [[extremely high frequency|millimeter-wave]], and [[terahertz ra

```
{{infobox
| bodyclass = vcard
| aboveclass = fn org
| title = {{{name|{{PAGENAME}}}}}

| image = {{#invoke:InfoboxImage|InfoboxImage|image={{#inv
{{{image_size|}}}|sizedefault=frameless|alt= {{{alt|}}}}}
| caption = {{{caption|}}}

| label2 = Organisation
| data2 = {{#invoke:Wikidata|getValue|P137|{{{organization|

| label3 = Location(s)
| class3 = label
| data3 = {{#invoke:Wikidata|getValue|P276|{{{location|FETC
{{#Property:P17}}|{{#if:{{{location|}}}| |, {{#invoke:Wikida

| label4 = Coordinates
| data4 = {{#if:{{{coords|}}} | {{{coords}}} | {{#if:{{#Pro
```

vel)

Infobox:Fromage (French Wikipedia)

Le nom provient de la [vallée de l'Emme](#), une région à l'est

l'emmentaler AOC est d'un poids moyen de 90 kg ^{Note 1, 1},
sans film.

Le minimum, la période d'avril à décembre étant un cran
davantage.

Emmental



Pays d'origine	Suisse +
Région	Emmental , BE
Lait	vache
Pâte	pressée cuite
Appellation	AOC (2006) , AOP

[modifier](#) - [modifier le code](#) - [modifier Wikidata](#)



Template:WikidataCheck

Template:WikidataCheck



From Wikipedia, the free encyclopedia

Template documentation [\[view\]](#) [\[edit\]](#) [\[history\]](#) [\[purge\]](#)

This template allows you to compare a template parameter to a property in Wikidata. It is powered by the Lua module [Module:WikidataCheck](#).



Uses Lua:

- [Module:WikidataCheck](#)

You can call it with: `{{WikidataCheck|property=p###|value={{value|}}|category=Category prefix|namespaces=0,14}}`


- `|property=` is the `p###` of the property. The "p" should be lowercase.
- `|value=` is the value to use from the template. This would be something like `{{{id|}}}`
- `|category=` is the prefix to use in front of the category names. The categories created are "[prefix] not in Wikidata", "[prefix] same as Wikidata", and "[prefix] different from Wikidata".
 - It is recommended you create these categories with `{{{hiddencat}}}` before applying this template.
- `|namespaces=` is a comma separated list of the numerical namespaces to apply the template in. The default is 0, which is just article space.

Example

For `{{{MusicBrainz artist}}}`, the following is the code to add:

```
{{WikidataCheck|property=p343|value={{mbid|{{id|{{1|}}}}}}|category=MusicBrainz artist id|namespaces=0}}
```


Czech place articles (Hungarian)



WIKIPÉDIA
A szabad enciklopédia

- Kezdőlap
- Tartalom
- Kiemelt szócikkek
- Friss változtatások
- Lap találmra
- Tudakozó

Részvétel

- Kezdőknek
- Segítség
- Közösségi portál
- Kapcsolatfelvétel
- Adományok

Nyomtatás/ exportálás

- Könyv készítése
- Letöltés PDF-ként
- Nyomtatható változat

Eszközök

- Mi hivatkozik erre
- Kapcsolódó változtatások
- Fájl feltöltése
- Speciális lapok
- Hivatkozás erre a változatra
- Lapinformációk
- Wikidata-adatlap
- Hogyan hivatkozz erre a lapra

Más nyelveken

- English
- Čeština
- Français
- Italiano
- Bahasa Melayu
- Nederlands

1086ms (php5) Aude 0 vitalap próbálap beállítások béta figyelőlista közreműködések kijelentkezés

szócikk **vitalap** olvasás szerkesztés forrásszöveg szerkesztése laptörténet Több Keresés

Nevratice [bevezető szerkesztése]

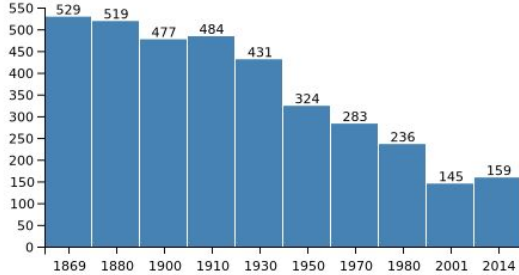
A Wikipédiából, a szabad enciklopédiából

Wikidata: Nevratice (Q2322979), *nincs leírás*
Más nevek: nincs

Nevratice település Csehországban, Jičíni járásban. Nevratice Vrbice, Staré Smrkovice, Chomutice és Vysoké Veselí településekkel határos. Lakosainak száma 159 fő.

Néesség [szerkesztés | forrásszöveg szerkesztése]

A település lakosságának változását az alábbi diagram mutatja:




Év	Lakosság
1869	529
1880	519
1900	477
1910	484
1930	431
1950	324
1970	283
1980	236
2001	145
2014	159

Jegyzetek [szerkesztés | forrásszöveg szerkesztése]


1. ↑ 2014. szeptember 12., <http://vdb.czso.cz/obsldb/tabulka.jsp?kob=549207>

További információk [szerkesztés | forrásszöveg szerkesztése]


Ellenőrzött lap

Koordináták: é. sz. 50° 20′ 49″, k. h. 15° 29′ 35″ 

Nevratice



Közigazgatás

Ország  Csehország

Járás Jičíni járás


Néesség

Teljes népesség 159 fő (2014. jan. 1.)^[1] +/-

Földrajzi adatok

Időzóna CET, UTC+1













Elhelyezkedése



Pozíció Csehország térképén

é. sz. 50° 20′ 49″, k. h. 15° 29′ 35″

Czech place articles (Hungarian)

population	 159		 edit
	point in time	1 January 2014	
	▶ 1 reference		
	 145		 edit
	point in time	2001	
	▶ 1 reference		
 162		 edit	
point in time	1991		
▶ 1 reference			
 236		 edit	
point in time	1980		
▶ 1 reference			
 283		 edit	
point in time	1970		
▶ 1 reference			
 298		 edit	
point in time	1961		
▶ 1 reference			

Czech place articles (Hungarian)

Jegyzetek [szerkesztés | forrásszöveg szerkesztése]

- ↑ 2014. szeptember 12., <http://vdb.czso.cz/obsldb/tabulka.jsp?kob=549207> ↗

További információk [szerkesztés | forrásszöveg szerkesztése]



Pozíció Csehország térképén

é. sz. 50° 20′ 49″, k. h. 15° 29′ 35″








A Wikimédia Commons tartalmaz
Nevratice témájú médiaállományokat.

A Jičíni járás települései

▲ becsuk

Bačalky · Bašnice · Běchary · Bílsko u Hořic · Boháňka · Borek (Jičín járás) · Brada-Rybníček · Březina (Jičín járás) · Bříšřany · Budčeves · Bukvice · Butoves · Bystřice (Jičín járás) · Cerekvice nad Bystřicí · Červená Třemešná · Češov · Cholenice · Chomutice · Choteč · Chyjice · Dětenice · Dílce · Dobrá Voda u Hořic · Dolní Lochov · Dřevěnice · Holín · Holovousy · Hořice · Jeřice · Jičín · Jičíněves · Jinolice · Kacákova Lhota · Kbelnice · Kněžnice · Konecchlumí · Kopidlno · Kostelec · Kovač · Kozojedy · Kyje · Lázně Bělohrad · Libáň · Libošovice · Libuň · Lískovice · Lukavec u Hořic · Lužany · Markvartice · Miletín · Milovice u Hořic · Mladějov · Mlázovice · Nemyčeves · **Nevratice** · Nová Paka · Ohařice · Ohaveč · Osek · Ostroměř · Ostružno · Pecka · Petrovičky · Podhorní Újezd a Vojice · Podhradí · Podůlší · Radim · Rašín · Rohoznice · Rokytňany · Samšina · Šárovцова Lhota · Sběř · Sedliště · Sekeřice · Slatiny · Slavhostice · Sobčice · Soběraz · Sobotka · Stará Paka · Staré Hrady · Staré Místo · Staré Smrkovice · Střevač · Sukorady · Svatojanský Újezd · Tetín · Třebnouševs · Třtěnice · Tuř · Úbislavice · Údrnice · Úhlejev · Újezd pod Troskami · Úlibice · Valdice · Veliš · Vidochov · Vitiněves · Volanice · Vrbice · Vřesník · Vršce · Vysoké Veselí · Zámostí-Blata · Zelenecká Lhota · Železnice · Žeretice · Židovice · Žlunice

Czech place articles (Hungarian)

Spanish	No label defined	No description defined
Statements		
located in the administrative territorial entity	 Jičín District  ▶ 1 reference	[edit]
		[add]
Commons category	 Nevratice  ▶ 0 references	[edit]
		[add]
country	 Czech Republic	[edit]

Czech place articles (Hungarian)

contains administrative territorial entity

  [Mladějov](#) [\[edit\]](#)

▶ 0 references

  [Újezd pod Troskami](#) [\[edit\]](#)


▶ 0 references

  [Libáň](#) [\[edit\]](#)

▶ 0 references

  [Valdice](#) [\[edit\]](#)

▶ 0 references

  [Železnice](#) [\[edit\]](#)

▶ 0 references

  [Židovice](#) [\[edit\]](#)

▶ 0 references

  [Lukavec u Hořic](#) [\[edit\]](#)

Czech place articles (Hungarian)

Jegyzetek [szerkesztés | forrásszöveg szerkesztése]

- ↑ 2014. szeptember 12., <http://vdb.czso.cz/obsldb/tabulka.jsp?kob=549207>

További információk [szerkesztés | forrásszöveg szerkesztése]



Pozíció Csehország térképén

é. sz. 50° 20′ 49″, k. h. 15° 29′ 35″



A Wikimédia Commons tartalmaz
Nevratice témájú médiaállományokat.

A Jičíni járás települései

▲ becsuk

Bačalky · Bašnice · Běchary · Bílsko u Hořic · Boháňka · Borek (Jičín járás) · Brada-Rybníček · Březina (Jičín járás) · Bříšřany · Budčeves · Bukvice · Butoves · Bystřice (Jičín járás) · Cerekvice nad Bystřicí · Červená Třemešná · Češov · Cholenice · Chomutice · Choteč · Chyjice · Dětenice · Dílce · Dobrá Voda u Hořic · Dolní Lochov · Dřevěnice · Holín · Holovousy · Hořice · Jeřice · Jičín · Jičíněves · Jinolice · Kacákova Lhota · Kbelnice · Kněžnice · Konecchlumí · Kopidlno · Kostelec · Kovač · Kozojedy · Kyje · Lázně Bělohrad · Libáň · Libošovice · Libuň · Lískovice · Lukavec u Hořic · Lužany · Markvartice · Miletín · Milovice u Hořic · Mladějov · Mlázovice · Nemyčeves · **Nevratice** · Nová Paka · Ohařice · Ohaveč · Osek · Ostroměř · Ostružno · Pecka · Petrovičky · Podhorní Újezd a Vojice · Podhradí · Podůlší · Radim · Rašín · Rohoznice · Rokytňany · Samšina · Šárovцова Lhota · Sběř · Sedliště · Sekeřice · Slatiny · Slavhostice · Sobčice · Soběraz · Sobotka · Stará Paka · Staré Hrady · Staré Místo · Staré Smrkovice · Střevač · Sukorady · Svatojanský Újezd · Tetín · Třebnouševs · Třtěnice · Tuř · Úbislavice · Údrnice · Úhlejev · Újezd pod Troskami · Úlibice · Valdice · Veliš · Vidochov · Vitiněves · Volanice · Vrbice · Vřesník · Vršce · Vysoké Veselí · Zámostí-Blata · Zelenecká Lhota · Železnice · Žeretice · Židovice · Žlunice

Special:Nearby



Khalil Sakakini Cultural Center

360 m



Orthodox Church of Ramallah

400 m



Al-Kasaba Theatre

470 m



Ramallah

city in the West Bank

490 m



Qaddura

680 m



Mövenpick Hotel Ramallah

820 m



Jamal Abdel Nasser Mosque

890 m



Al-Quds Open University

1.08 km

Query service (Cats)

Examples Prefixes Tools Help Wikidata Query Service **Beta**

```
1 #Cats
2 SELECT ?item ?itemLabel
3 WHERE
4 {
5   ?item wdt:P31 wd:Q146 .
6   SERVICE wikibase:label { bd:serviceParam wikibase:language "en" }
7 }
```

Press [CTRL-SPACE] to activate auto completion. Data last updated: 10:37:12 AM EDT, Mar 15, 2016

Execute Clear 59 Results in 97 ms

item	itemLabel
wd:Q498787	Muezza
wd:Q677525	Orangey
wd:Q851190	Mrs. Chippy
wd:Q893453	Unsinkable Sam
wd:Q1050083	Catmando
wd:Q1185550	Oscar
wd:Q1201902	Tama

<https://query.wikidata.org>

Query: Earthquakes

Examples Prefixes Tools Help

Wikidata Query Service **Beta**

```
1 #All earthquakes with coordinates
2 SELECT DISTINCT ?item ?name ?coord WHERE {
3   ?item wdt:P31 wd:Q7944 .
4   ?item wdt:P625 ?coord .
5   ?item p:P625 ?coordinate .
6   SERVICE wikibase:label {
7     bd:serviceParam wikibase:language "en" .
8     ?item rdfs:label ?name
9   }
10 }
11 ORDER BY ASC (?name)
```



Press [CTRL-SPACE] to activate auto completion. Data last updated: 10:37:12 AM EDT, Mar 15, 2016



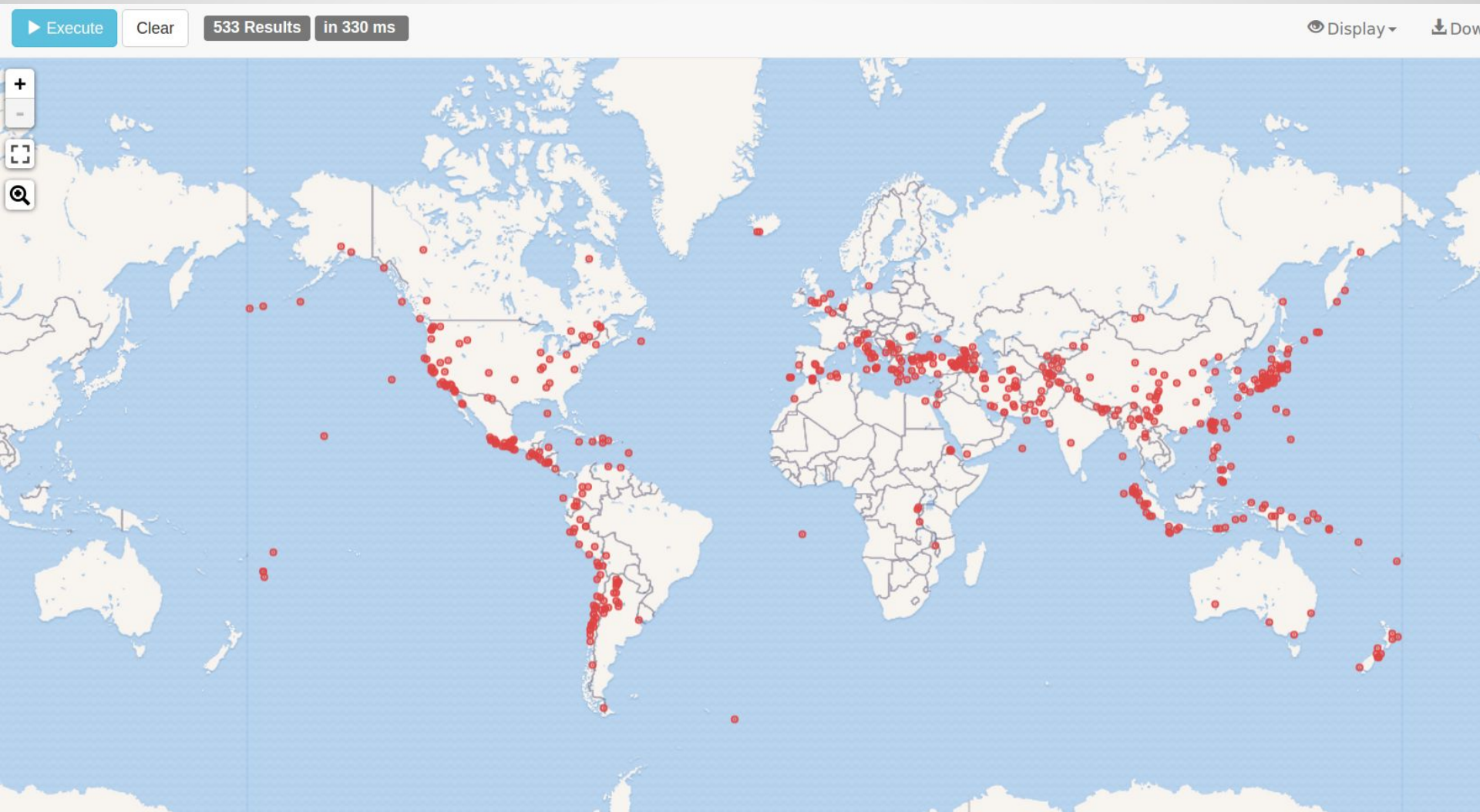
Execute Clear 533 Results in 330 ms

Display Download Link

item	name	coord
Q4191053	1139 Ganja earthquake	Point(40.3 46.3)
Q1188930	1509 Istanbul earthquake	Point(40.9 28.7)
Q2877472	1531 Lisbon earthquake	Point(39 -8)
Q191293	1556 Shaanxi earthquake	Point(34.5 109.7)
Q1348911	1575 Valdivia earthquake	Point(-39.8 -73.2)
Q2081172	1580 Dover Straits earthquake	Point(50.5 2.33)
Q4550724	1582 Annapolis earthquake	Point(36.560 -69.1627)

<https://query.wikidata.org>

Query service (map of all earthquakes)



<https://query.wikidata.org>

Query: Largest cities with female mayor

```
#Largest cities with female mayor
SELECT DISTINCT ?city ?cityLabel ?mayor ?mayorLabel
WHERE
{
  ?city wdt:P31/wdt:P279* wd:Q515 . # find instances of subclasses of city
  ?city p:P6 ?statement . # with a P6 (head of government) statement
  ?statement ps:P6 ?mayor . # ... that has the value ?mayor
  ?mayor wdt:P21 wd:Q6581072 . # ... where the ?mayor has P21 (sex or gender) female
  FILTER NOT EXISTS { ?statement pq:P582 ?x } # ... but the statement has no P582 (end date) qualifier

  # Now select the population value of the ?city
  # (wdt: properties use only statements of "preferred" rank if any, usually meaning "current population")
  ?city wdt:P1082 ?population .
  # Optionally, find English labels for city and mayor:
  SERVICE wikibase:label {
    bd:serviceParam wikibase:language "en" .
  }
}
ORDER BY DESC(?population)
LIMIT 10
```

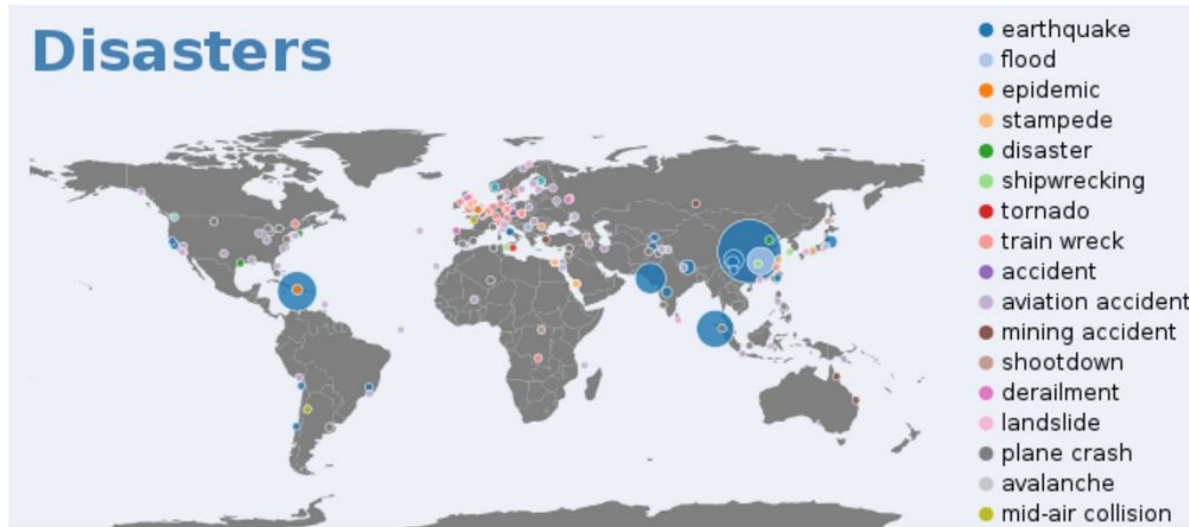
Query: Largest cities with female mayor

city	cityLabel	mayor	mayorLabel
Q1156	Mumbai	Q18218029	Snehal Ambekar
Q2807	Madrid	Q19592761	Manuela Carmena
Q90	Paris	Q2851133	Anne Hidalgo
Q16555	Houston	Q213847	Annise Parker
Q1563	Havana	Q6774124	Marta Hernández Romero
Q270	Warsaw	Q271902	Hanna Gronkiewicz-Waltz
Q1492	Barcelona	Q4779594	Ada Colau
Q472	Sofia	Q444718	Yordanka Fandakova
Q1085	Prague	Q18104657	Adriana Krnáčová
Q365	Cologne	Q19285371	Henriette Reker

Graph extension

Extension:Graph/Demo/Sparql/Largest disasters

< Extension:Graph | Demo | Sparql



<graph>

```
{
  "version": 2, "width": 650, "height": 270, "padding": 12, "background": "#edf1f7",
  // List of data sources
  "data": [
    {
      // This wiki page contains topojson of the world, with each region identified as wikidata Q number.
      "name": "map",
      "url": "wikiraw:///Extension:Graph/Demo/RawData:WorldMap-json",
      "format": {"type": "topojson", "feature": "countries"},
      "transform": [
```

<https://www.mediawiki.org/wiki/Extension:Graph/Demo>

Data exports

Per-item data access:

- <https://www.wikidata.org/wiki/Special:EntityData/Q60.json>

Data downloads:

- json
- rdf
- xml

https://www.wikidata.org/wiki/Wikidata:Data_access

https://www.wikidata.org/wiki/Wikidata:Database_download

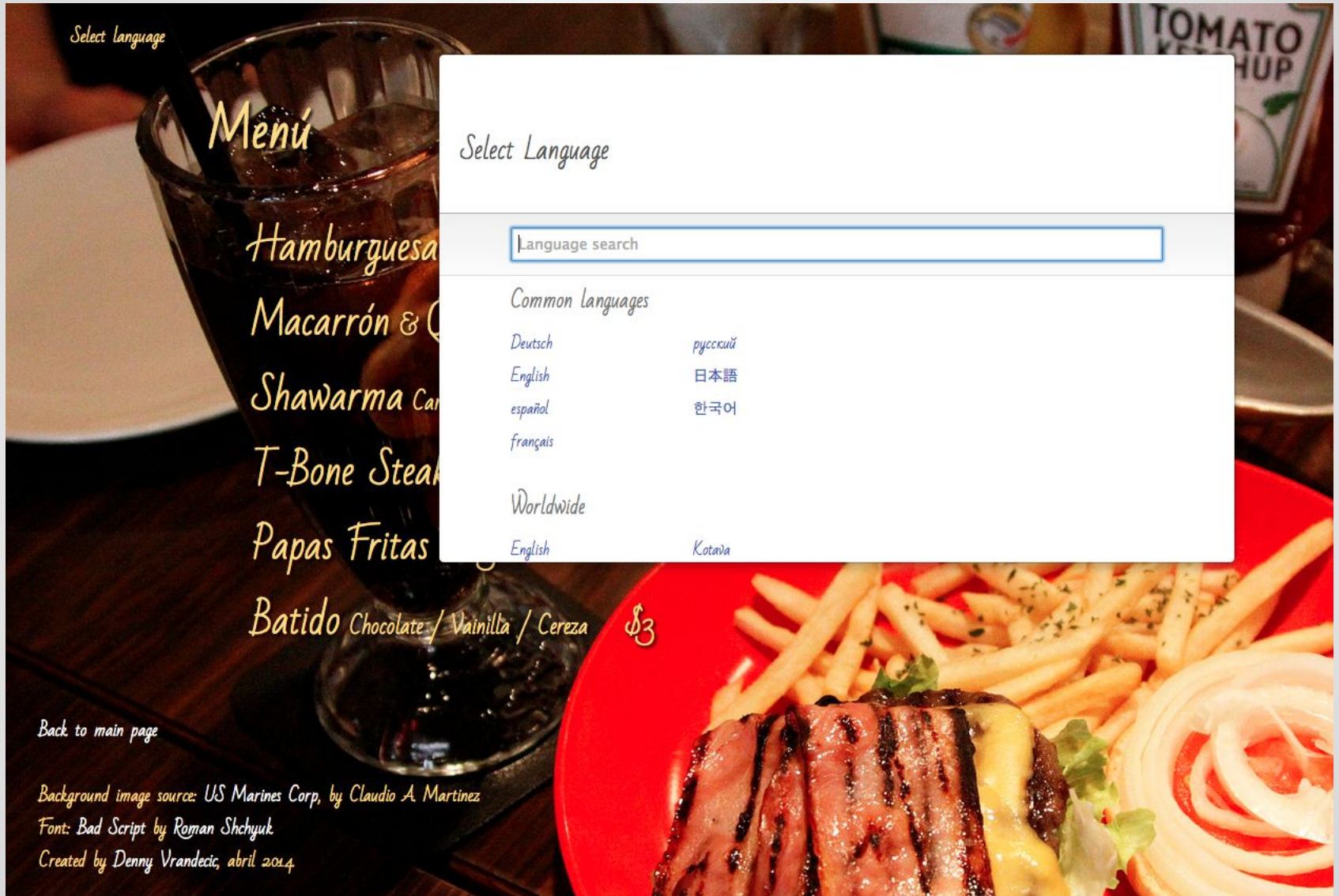
https://www.mediawiki.org/wiki/Wikidata_Toolkit

Example Applications

All generated using the data stored in
Wikidata

<https://www.wikidata.org/wiki/Wikidata:Tools>

qLabel



crotos

Language English

Images/page 20

→ Contribution mode



Crotos

Cosmos
Callisto
Lab

Search

20 Results (random)

Everything

-40000 2015

Cosmos Callisto **Random** Chronological order Suggestions : Bithiah, Siege of Constantinople (1204)



Portrait of Prince Rupert
Peter Lely - Walters Art Museum



Portret damy z pieskiem i malpką
Nicolas de Largillière - National
Museum in Warsaw



Still Life with Porcelain and Sweets
Juan van der Hamen - Thyssen-Bornemisza Museum



Tête de jeune fille au turban vert
William Laparra - Musée d'Orsay



Saint Peter
Michelangelo



Circe Punishes Glaucus by
Turning Scylla into a Monster
Eglon van der Neer - Rijksmuseum



Sunrise in Nicaragua
Martin Johnson Heade - Thyssen-Bornemisza Museum



Milking Time
Jacob van Strij - Rijksmuseum



The Lost Balloon
William Holbrook Beard -
Smithsonian American Art Museum



Ascensió (Camilo)
Francisco Camilo - Museu Nacional
d'Art de Catalunya



The Man of Sorrows by the
Column
Albrecht Dürer




Portrait of a Gentleman
anonymous - Rijksmuseum



inventaire.io

Inventory

- search/add a book
- friends & groups
- browse books
- exchanges



The Hitchhiker's Guide to the Galaxy


isbn: 9780307417138

"IRRESISTIBLE!" --The Boston Globe
Seconds before the Earth is demolished to make way for a galactic freeway, Arthur Dent is plucked off the planet by his friend Ford Prefect, a researcher for the revised edition of The Hitchhiker's Guide to the ...

author: [Douglas Adams](#)
time of publication: 2007
publisher: Del Rey
pages: 304

who else has it?

share




PhildeStip can lend it

send request

post a comment... you need to be connected to comment

Sign up Login and post comment




Welcome on Inventaire


the library of your friends and communities

Learn more

Allows you to keep an inventory of your books - <https://inventaire.io/>



Histropedia

v1.7 Follow us     Timeline About Contact How it works

 [Top 20 Timelines](#) Start searching for your topic...  Event Spacing Compact 



Date	Event
27 Oct 1961	Saturn I SA-1
16 Nov 1962	Saturn I SA-3
28 Aug 1963	Little Joe II Qualification Test...
18 Sep 1965	A-102 (spacecraft)
16 Feb 1965	A-103 (spacecraft)
30 Jul 1965	A-105 (spacecraft)
21 Feb 1967	Apollo 1
16 Jul 1966	AS-203
16 Jul 1968	Apollo 4
21 Dec 1968	Apollo 8
16 Jul 1969 - 24 Jul 1969	Apollo 11
1970 - 17 Apr 1970	Apollo 13
1971 - 9 Feb 1971	Apollo 14
1971 - 7 Aug 1971	Apollo 15
1972 - 27 Jul 1972	Apollo 16
1972 - 19 Dec 1972	Apollo 17

   Apollo missions  Share Timeline

Ask Platypus



Project website

Ask me anything alpha version



what is the capital of jordan|



Result

Show internal results

Amman 🇯🇴 🌐

Amman (English pronunciation: /ɑːˈmɑːn/; Arabic: **عمّان**) is the capital and most populous city of Jordan, and the country's economic, political and cultural centre. Situated in north-central Jordan, Amman is the administrative centre of the Amman Governorate. It has a population of 4,007,526 and a land area of 1,680 square kilometres (648.7 sq mi). [Wikipedia](#)



This query engine is the result of the Master's degree project of seven students.

If you are interested by some technical aspects, please have a look at the [project website](#).

www.wikidata.org

#wikidata on chat.freenode.net

@wikidata on Twitter

wikidata-l@lists.wikimedia.org

https://www.wikidata.org/wiki/Wikidata:Status_updates

<https://www.mediawiki.org/wiki/Wikibase>

Any questions, just ask!

Katie Filbert - @filbertkm katie.filbert@wikimedia.de


Adam - @addshore adam.shorland@wikimedia.de

Lucie - @frimelle lucie.kaffee@wikimedia.de

<https://filbertkm.github.io/slides>



WIKIMEDIA
DEUTSCHLAND



WIKIDATA