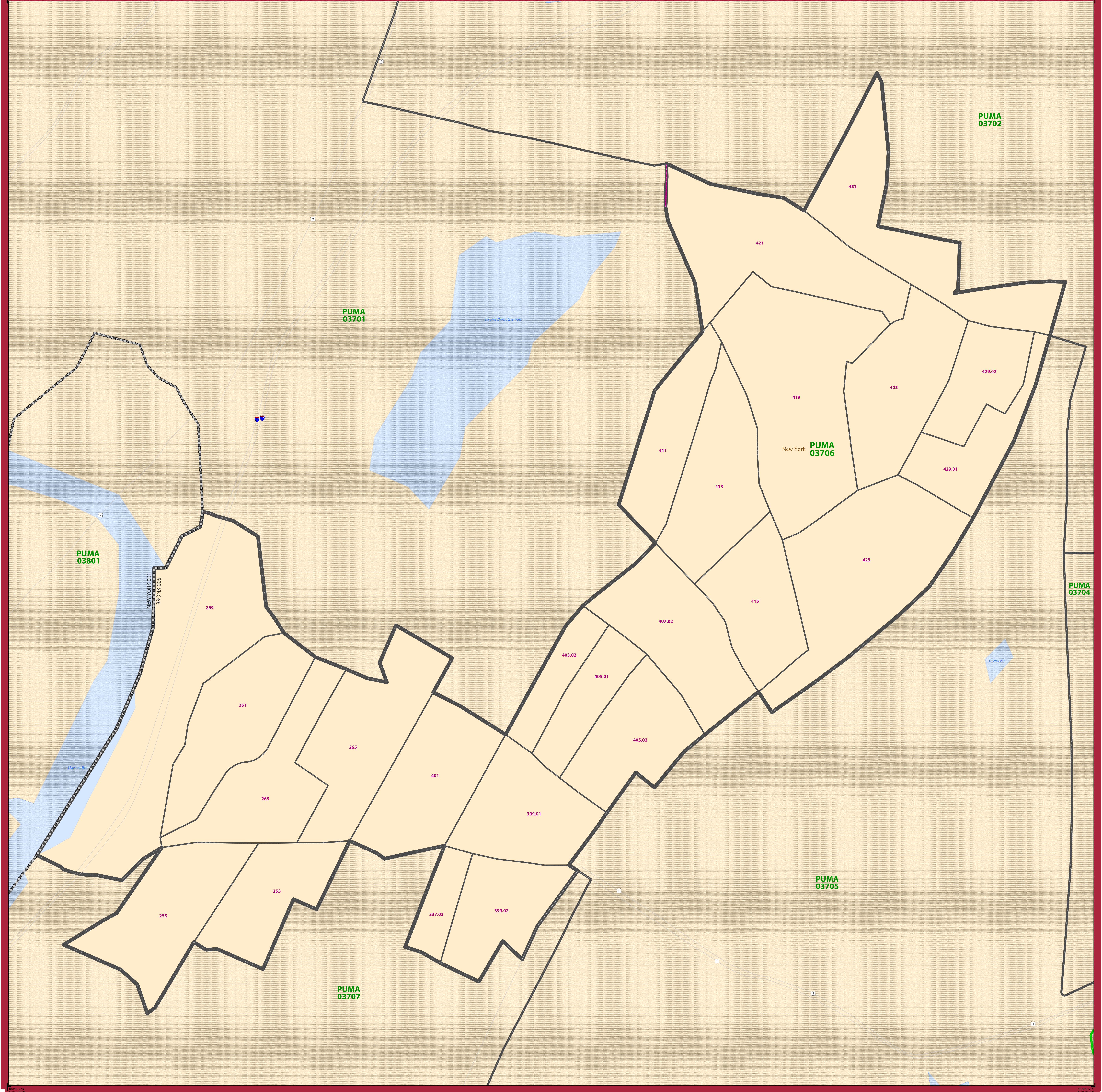


2010 CENSUS - PUMA REFERENCE MAP: NYC-Bronx Community District 7--Bedford Park, Fordham North & Norwood



LEGEND

SYMBOL DESCRIPTION	SYMBOL	LABEL STYLE
International	☆☆☆☆☆	CANADA
Federal American Indian Reservation	■ ■ ■ ■ ■	L'ANSE RES
Off-Reservation Trust Land	■ ■ ■ ■ ■	T1880
Alaska Native Regional Corporation	▲▲▲▲▲▲▲	NANA ANRC
Public Use Microdata Area (PUMA)	■ ■ ■ ■ ■	PUMA 00300
Census Tract	—	183.01
State (or statistically equivalent entity)	▨ ▨ ▨ ▨ ▨	NEW YORK 36
County (or statistically equivalent entity)	■ ■ ■ ■ ■	ERIE 029
Minor Civil Division (MCD)	— — — — —	Bristol town
Consolidated City	○ ○ ○ ○ ○	MILFORD
Incorporated Place ²	■ ■ ■ ■ ■	Davis
Census Designated Place (CDP) ²	■ ■ ■ ■ ■	Incline Village

DESCRIPTION	SYMBOL	DESCRIPTION	SYMBOL
Interstate	— 2 —	Water Body	■ ■ ■ ■ ■
U.S. Highway	— 1 —	Pleasant Lake	■ ■ ■ ■ ■
State Highway	— 0 —	Outside Subject Area	■ ■ ■ ■ ■
Nonvisible Boundary or Feature Not Elsewhere Classified	⋯		

Where international, state, and/or county boundaries coincide, the map shows the boundary symbol for only the highest-ranking of these boundaries.

Geographic areas outside the subject PUMA are labeled only as space allows.

¹ MCD boundaries are shown in the following states in which some or all MCDs function as general-purpose governmental units: Connecticut, Illinois, Indiana, Kansas, Maine, Massachusetts, Michigan, Minnesota, Missouri, Nebraska, New Hampshire, New Jersey, New York, North Dakota, Ohio, Pennsylvania, Rhode Island, South Dakota, Vermont, and Wisconsin. Only governmental MCDs in the subject PUMA are labeled.

² Place label color corresponds to the place fill color.
Label colors: Davis Davis Davis Davis Davis




SUBJECT AREA COUNTIES ON MAP SHEET
36005 Bronx

Public Use Microdata Areas (PUMAs) are delineated based on the results of the 2010 Decennial Census; all other legal boundaries and names are as of January 1, 2010. The boundaries shown on this map are for Census Bureau statistical data collection and tabulation purposes only; their depiction and designation for statistical purposes does not constitute a determination of jurisdictional authority or rights of ownership or entitlement.

Geographic Vintage: 2010 Census (reference date: January 1, 2010)
Data Source: U.S. Census Bureau's MAI/TIGER database (ACS13)
Map Created by: Geography Division: December 13, 2013

U.S. DEPARTMENT OF COMMERCE Economics and Statistics Administration U.S. Census Bureau

Projection: Albers Equal Area Conic
Datum: NAD 83
Spheroid: GRS 80
1st Standard Parallel: 41 14 01
2nd Standard Parallel: 44 15 33
Central Meridian: 75 46 13
Latitude of Projection's Origin: 40 28 38
False Easting: 0
False Northing: 0



PARENT SHEET 1
Total Sheets: 1
Index Sheets: 0
Parent Sheets: 1
Inset Sheets: 0

PUMA NAME: NYC-Bronx Community District 7--Bedford Park, Fordham North & Norwood
PUMA CODE: 03706
STATE: New York (36)