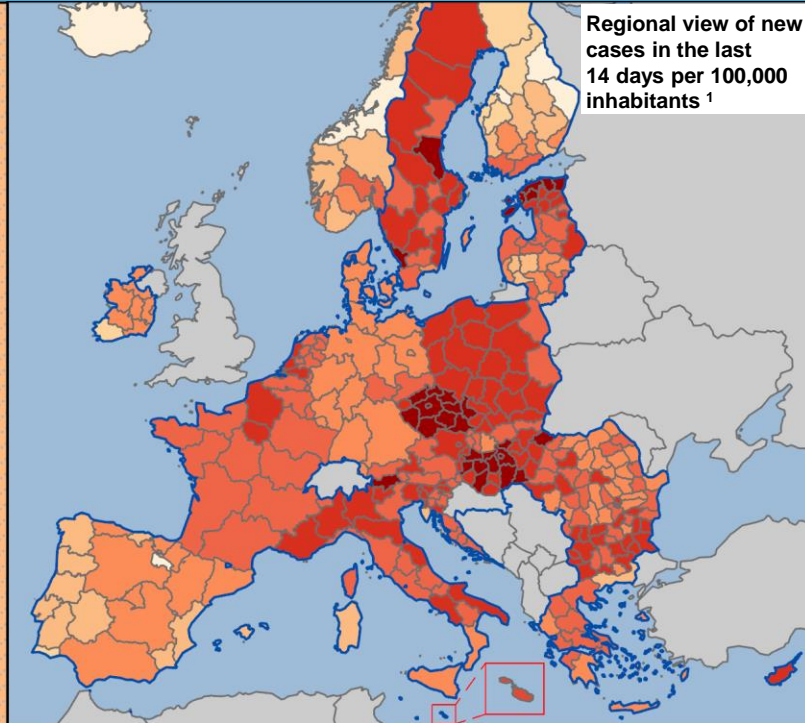
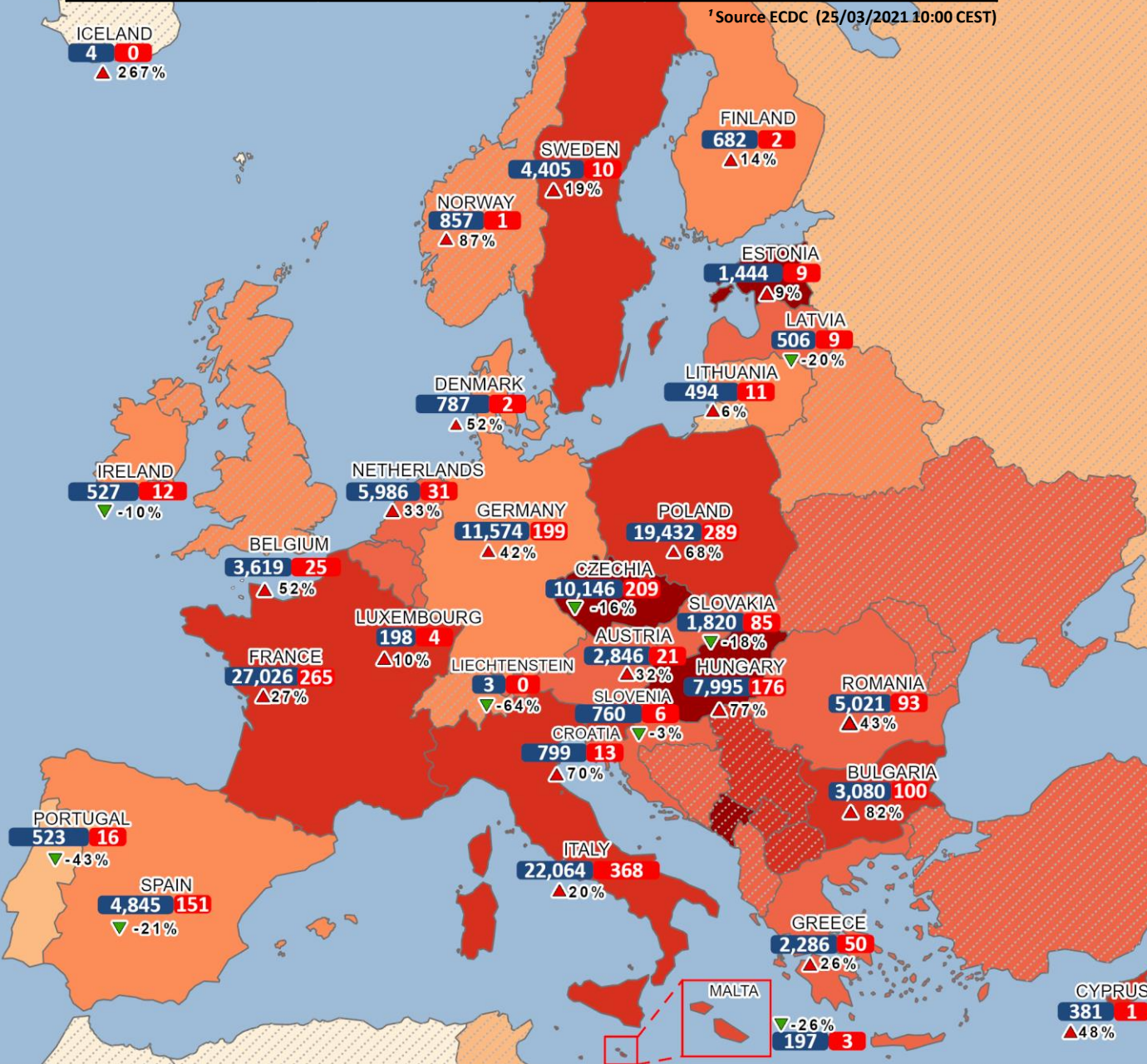


COVID-19 pandemic in the EU/EEA

|                        | Global COVID-19 cases <sup>1</sup> | Cases in EU/EEA <sup>1</sup> |
|------------------------|------------------------------------|------------------------------|
| <b>Confirmed Cases</b> | <b>123,636,852</b>                 | <b>25,220,376</b>            |
| <b>Deaths</b>          | <b>2,721,891</b>                   | <b>592,929</b>               |

<sup>1</sup> Source ECDC (25/03/2021 10:00 CEST)

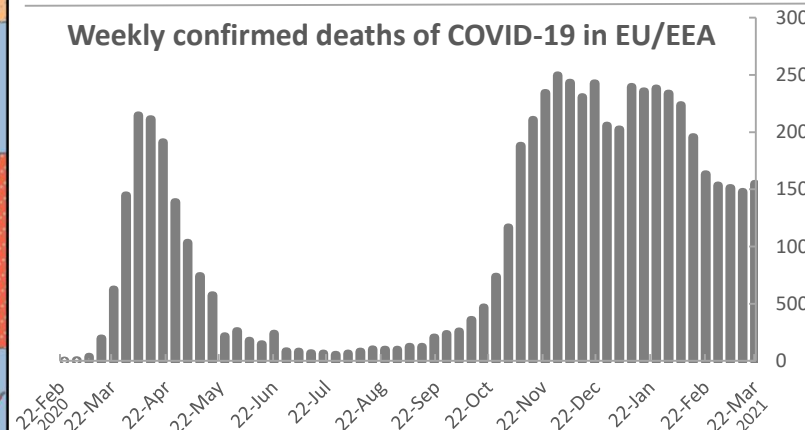


**New cases in the last 14 days per 100,000 inhabitants**

|   |        |         |          |           |           |            |        |
|---|--------|---------|----------|-----------|-----------|------------|--------|
| 0 | 1 - 25 | 26 - 50 | 51 - 100 | 101 - 250 | 251 - 500 | 501 - 1000 | > 1000 |
|---|--------|---------|----------|-----------|-----------|------------|--------|

X 14-day daily average cases<sup>3</sup>      Δ xx% Evolution\* 14-day average cases per 100,000 inhabitants<sup>2</sup>  
X 14-day daily average deaths<sup>3</sup>      \* Average of current fortnight compared with the previous fortnight  
 European Union       Non-EU

<sup>2</sup> Calculated for the period: 08/03/2021 – 22/03/2021 (Week 10-11)



Copyright, European Union, 2021. Map created by DG ECHO A3 Situational Awareness Sector in collaboration with JRC. Sources: ECDC, GISCO. The boundaries and names shown on this map do not imply official endorsement or acceptance by the European Union.  
[More info on Corona Virus here](#) and on reopening of the EU MS borders [here](#)