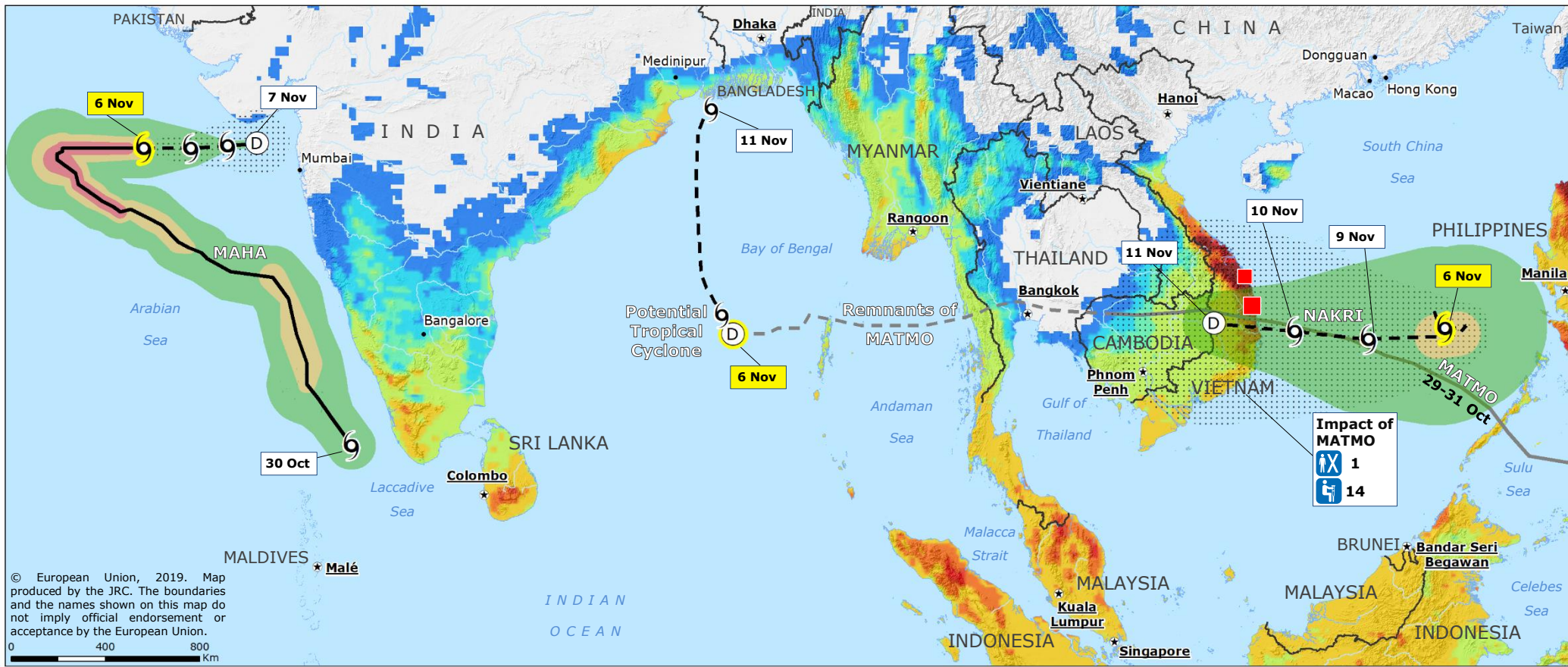
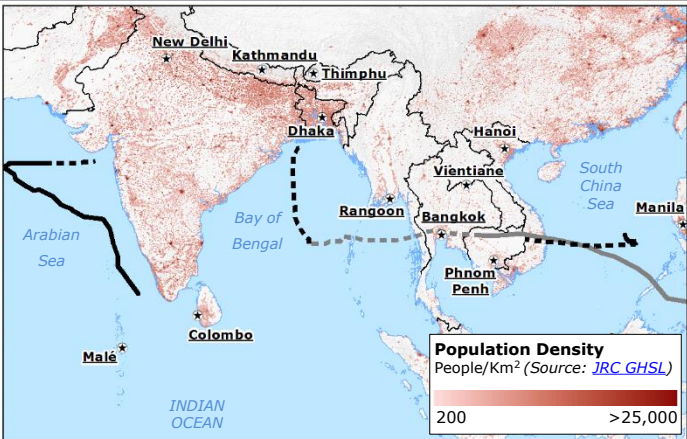
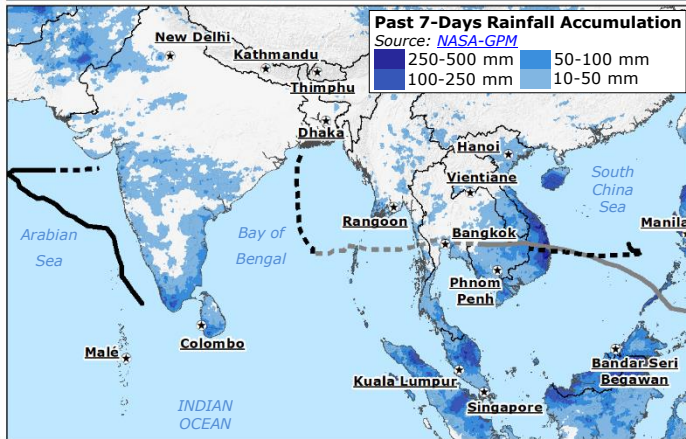


South Asia | Tropical Cyclone Activity



© European Union, 2019. Map produced by the JRC. The boundaries and the names shown on this map do not imply official endorsement or acceptance by the European Union.



TROPICAL CYCLONE (TC)
Source: GDACS, JTWC, IMD

- Current position
- Track
- Remnants
- Forecast track
- ⋯ Uncertainty cone

Intensity

- Ⓧ < 63 Km/h (Tropical depression)
- Ⓢ 63-118 Km/h (Tropical storm)

Wind buffer

- > 118 km/h
- 93-118 km/h
- 63-92 km/h

PAST TC MATMO
Source: GDACS, JTWC, DG ECHO

- Ⓧ Fatalities
- Ⓢ Injured people
- Copernicus EMSR402 Area of interest

10-DAYS RAINFALL FORECAST
Source: JRC GloFAS-ECMWF

- 10-15 mm
- 15-20 mm
- 20-25 mm
- 25-50 mm
- 50-100 mm
- 100-150 mm
- 150-200 mm
- > 200 mm

— Country boundary