

VOLUME II

Plate Volume

Upper Guadalupe River Flood Control Project

Draft

Environmental Impact Report/
Environmental Impact Statement

Prepared by:

Santa Clara Valley Water District

U.S. Army Corps of Engineers

January 1997

TC
425
08.071
1997
GWR

VOLUME II

Plate Volume

Upper Guadalupe River Flood Control Project

Draft

Environmental Impact Report/
Environmental Impact Statement

Prepared by:

Santa Clara Valley Water District

U.S. Army Corps of Engineers

January 1997

SANTA CLARA VALLEY WATER DISTRICT
LIBRARY
5750 ALMADEN EXPRESSWAY
SAN JOSE, CALIFORNIA 95118

The plates in this volume are referenced in the "Vegetation", "Wildlife", and "Visual/Aesthetics" chapters. Plates include:

- * pre-project habitat (existing vegetation along the Guadalupe River)
- * impacts on vegetation (impacts on existing vegetation from the proposed project)
- * post-project vegetation (remaining existing vegetation and mitigation vegetation after project construction)
- * typical sections (cross sections of Reaches 6 through 12 depicting existing conditions, 5 years post-project with mitigation, 25 years post-project with mitigation, and 75 years post-project with mitigation).

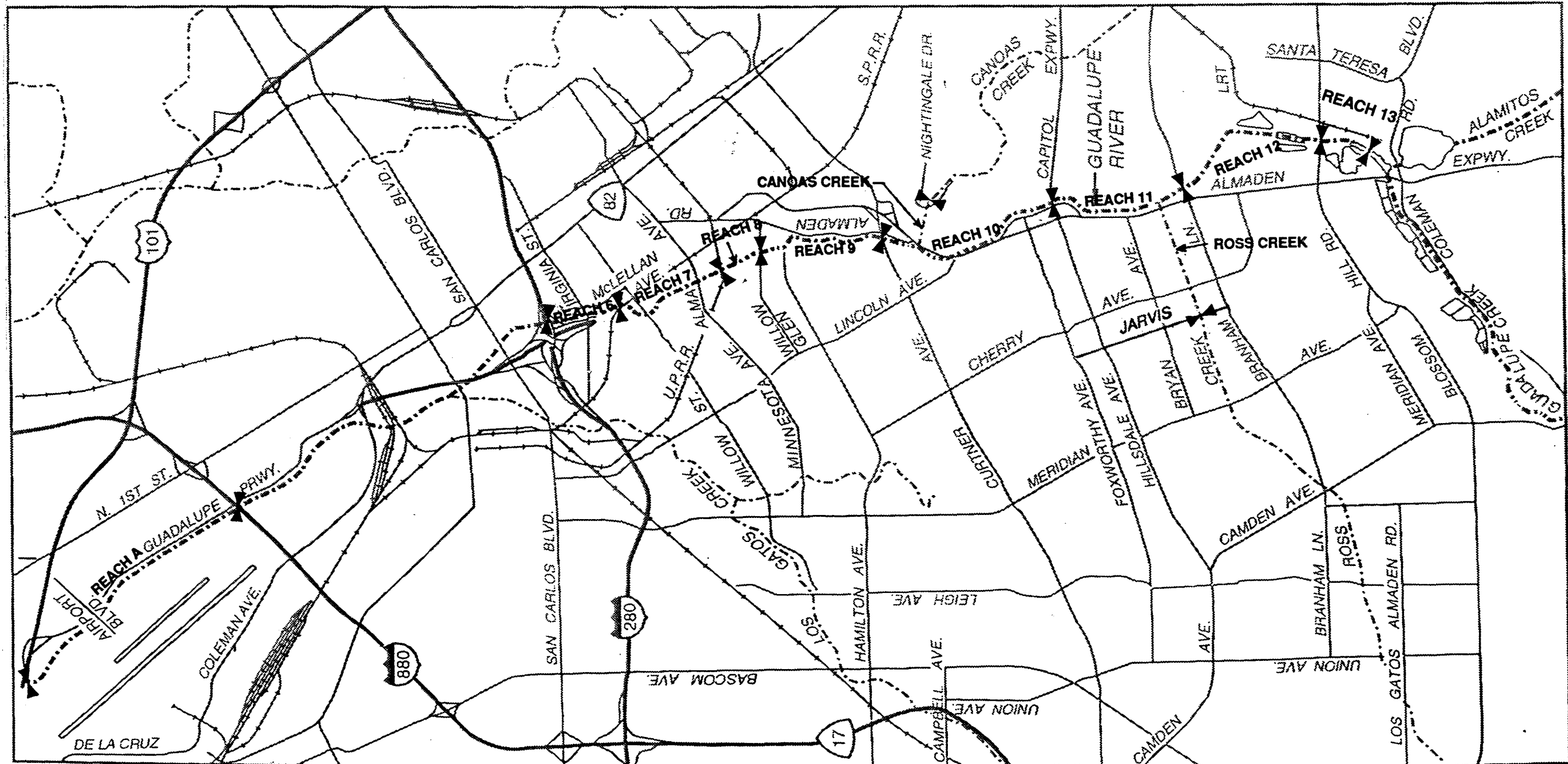
The following map illustrates the limits of the proposed project.

Note:

The "river" depicted in the following plates is not the ordinary high water, but instead reflects the water level on October 1984 aerial photographs. Wetland delineation conducted by the District used alternative base maps.


Project Location Map

Guadalupe River Flood Control Project



LEGEND










REACH LIMITS



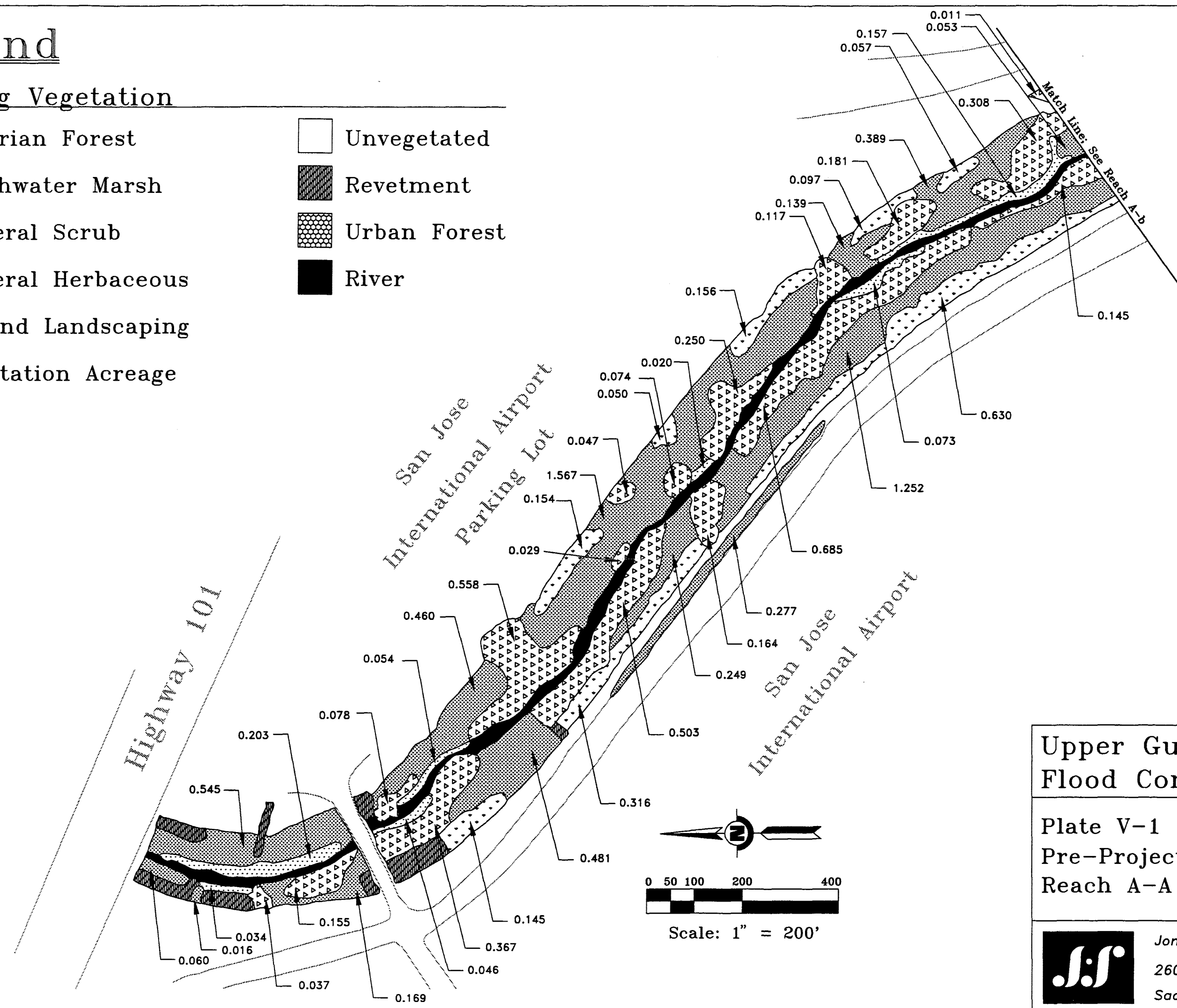
Pre-Project Habitat

Legend

Existing Vegetation


- | | | | |
|---|--------------------|--|--------------|
|  | Riparian Forest |  | Unvegetated |
|  | Freshwater Marsh |  | Revetment |
|  | Ruderal Scrub |  | Urban Forest |
|  | Ruderal Herbaceous |  | River |
|  | Upland Landscaping | | |

0.000 Vegetation Acreage



Upper Guadalupe River Flood Control Project










Plate V-1
Pre-Project Habitat in
Reach A-A



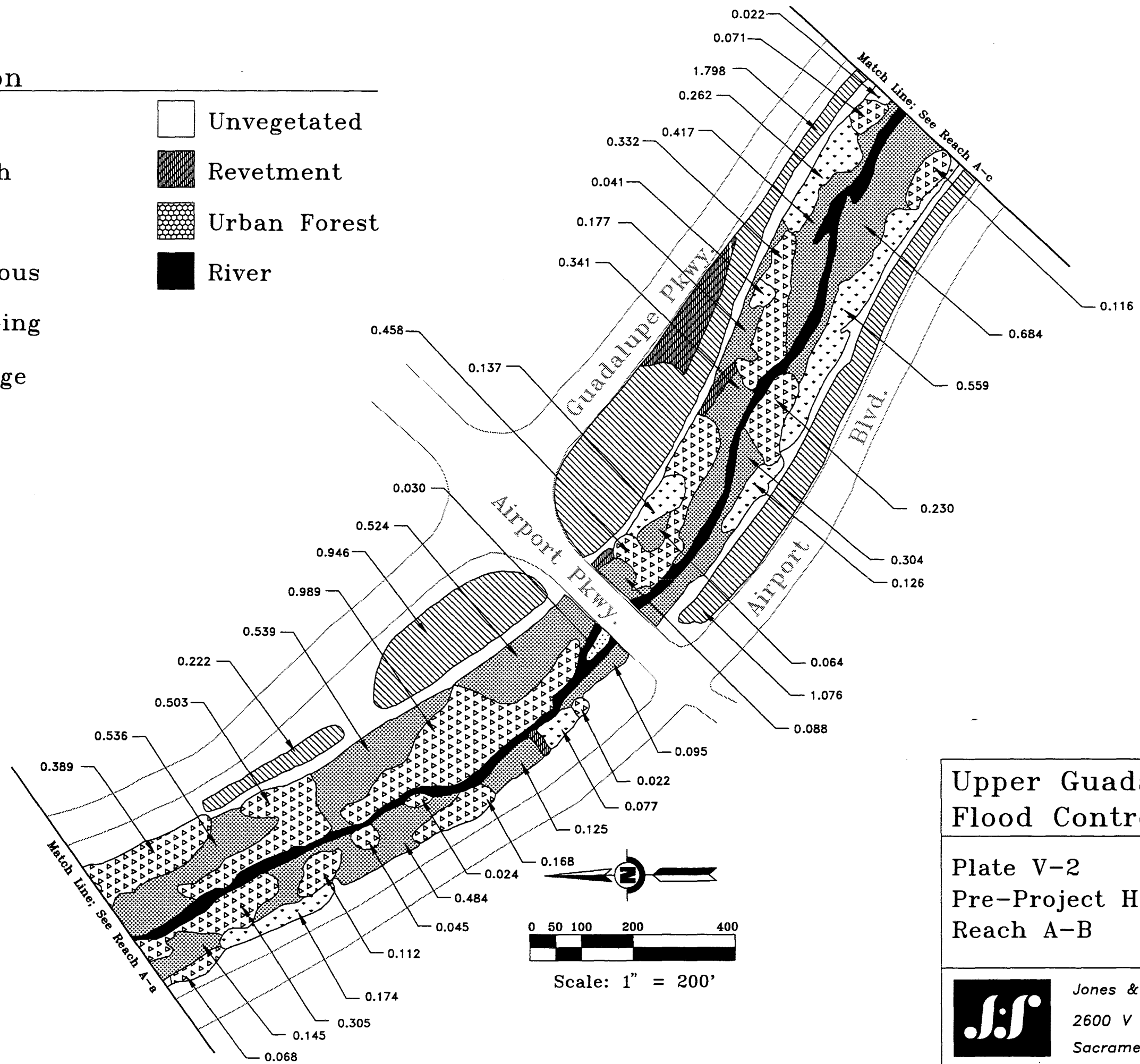
Jones & Stokes Associates
2600 V Street, Suite 100
Sacramento, CA 95818

Legend

Existing Vegetation

- | | | | |
|---|--------------------|--|--------------|
|  | Riparian Forest |  | Unvegetated |
|  | Freshwater Marsh |  | Revetment |
|  | Ruderal Scrub |  | Urban Forest |
|  | Ruderal Herbaceous |  | River |
|  | Upland Landscaping | | |

0.000 Vegetation Acreage



Upper Guadalupe River Flood Control Project

Plate V-2
Pre-Project Habitat in
Reach A-B



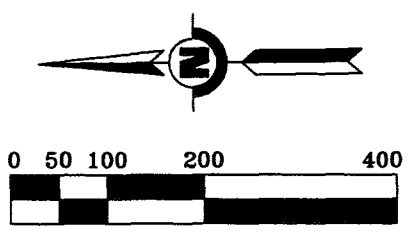
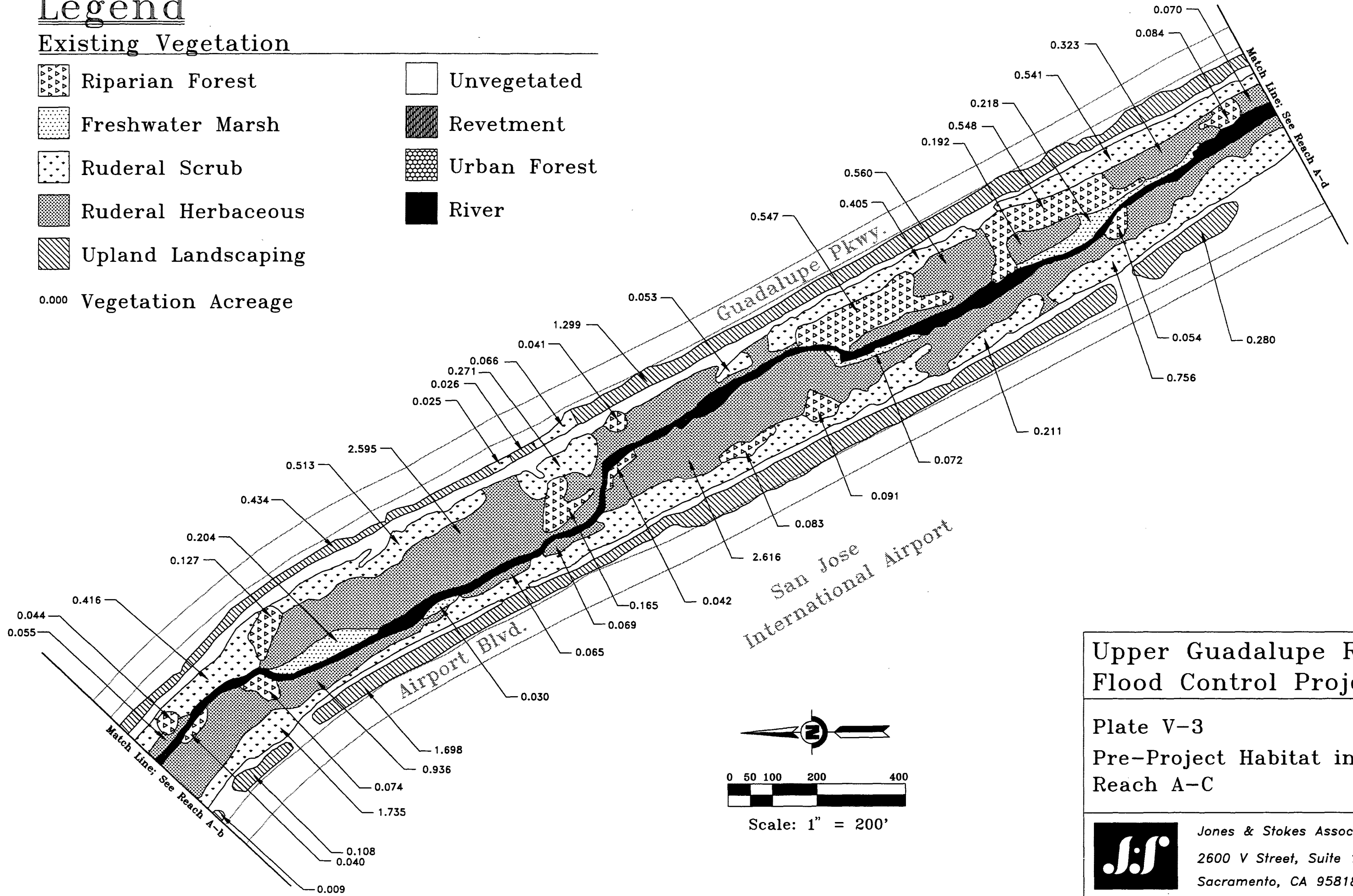
Jones & Stokes Associates
2600 V Street, Suite 100
Sacramento, CA 95818

Legend

Existing Vegetation

- | | | | |
|--|--------------------|--|--------------|
| | Riparian Forest | | Unvegetated |
| | Freshwater Marsh | | Revetment |
| | Ruderal Scrub | | Urban Forest |
| | Ruderal Herbaceous | | River |
| | Upland Landscaping | | |

0.000 Vegetation Acreage



Upper Guadalupe River Flood Control Project

Plate V-3
Pre-Project Habitat in
Reach A-C

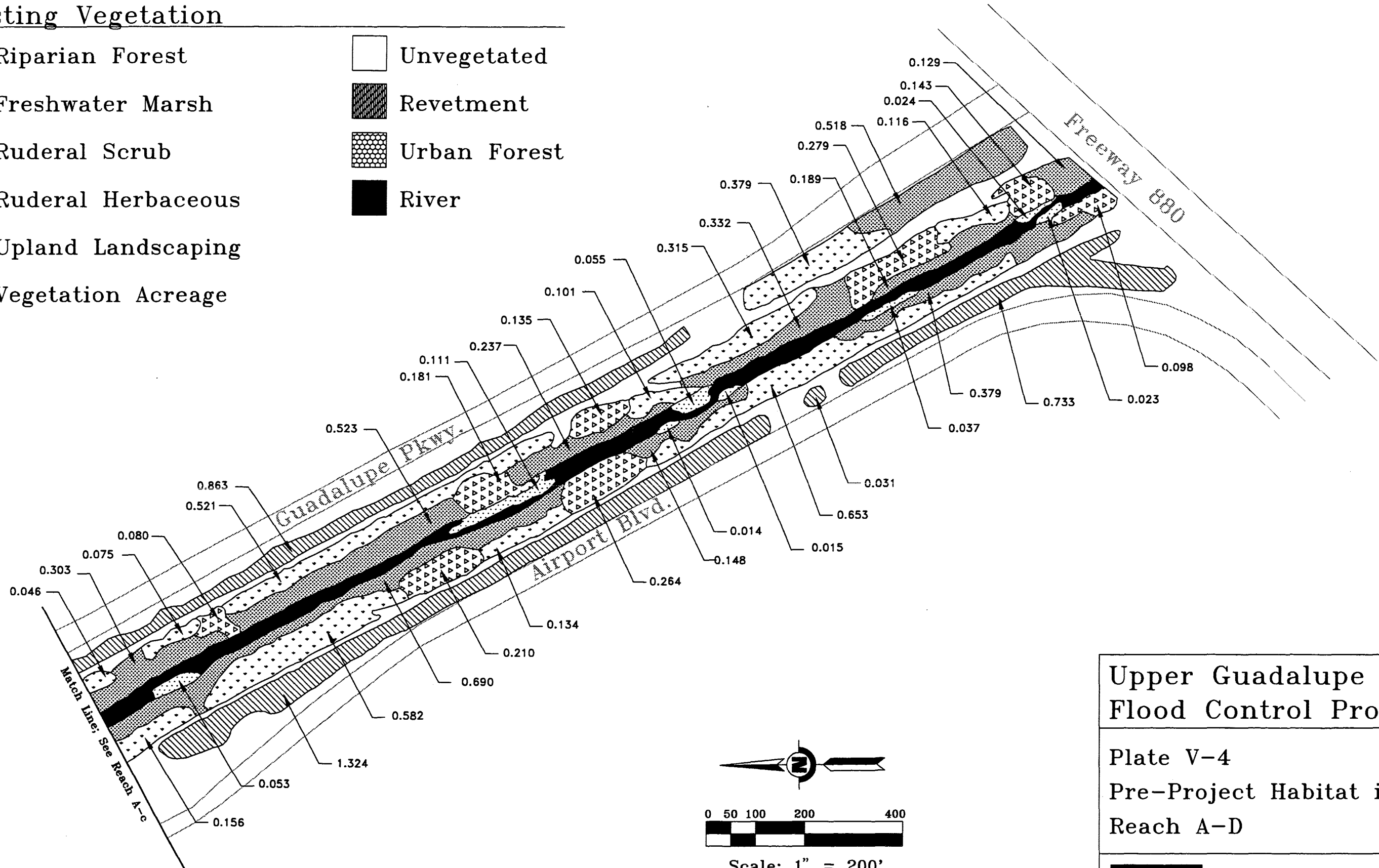
Jones & Stokes Associates
2600 V Street, Suite 100
Sacramento, CA 95818

Legend

Existing Vegetation

- | | | | |
|--|--------------------|--|--------------|
| | Riparian Forest | | Unvegetated |
| | Freshwater Marsh | | Revetment |
| | Ruderal Scrub | | Urban Forest |
| | Ruderal Herbaceous | | River |
| | Upland Landscaping | | |

0.000 Vegetation Acreage



Upper Guadalupe River Flood Control Project










Plate V-4
Pre-Project Habitat in
Reach A-D



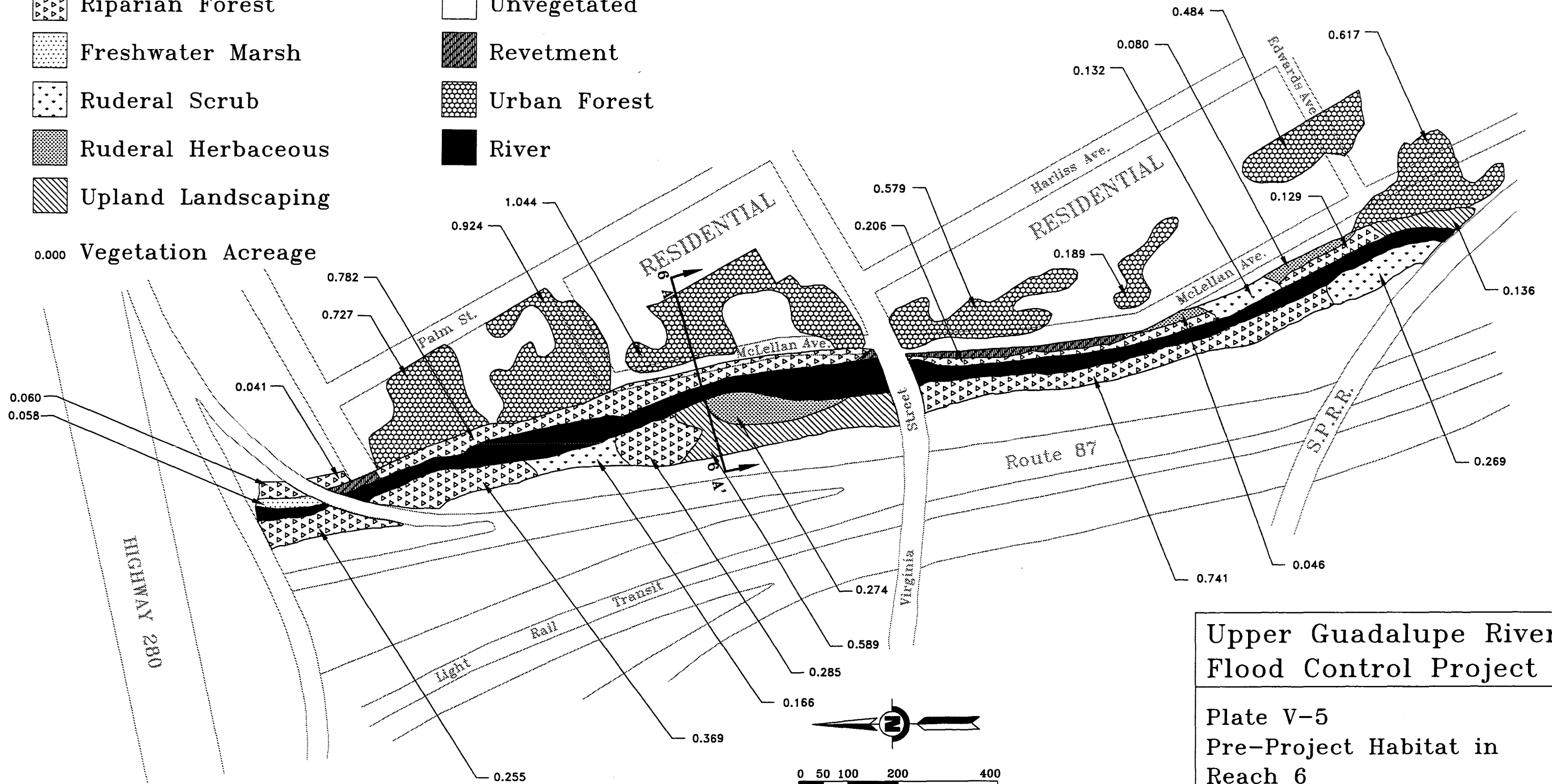
Jones & Stokes Associates
2600 V Street, Suite 100
Sacramento, CA 95818

Legend

Existing Vegetation


- | | | | |
|---|--------------------|--|--------------|
|  | Riparian Forest |  | Unvegetated |
|  | Freshwater Marsh |  | Revetment |
|  | Ruderal Scrub |  | Urban Forest |
|  | Ruderal Herbaceous |  | River |
|  | Upland Landscaping | | |

0.000 Vegetation Acreage












Upper Guadalupe River Flood Control Project

Plate V-5
Pre-Project Habitat in
Reach 6

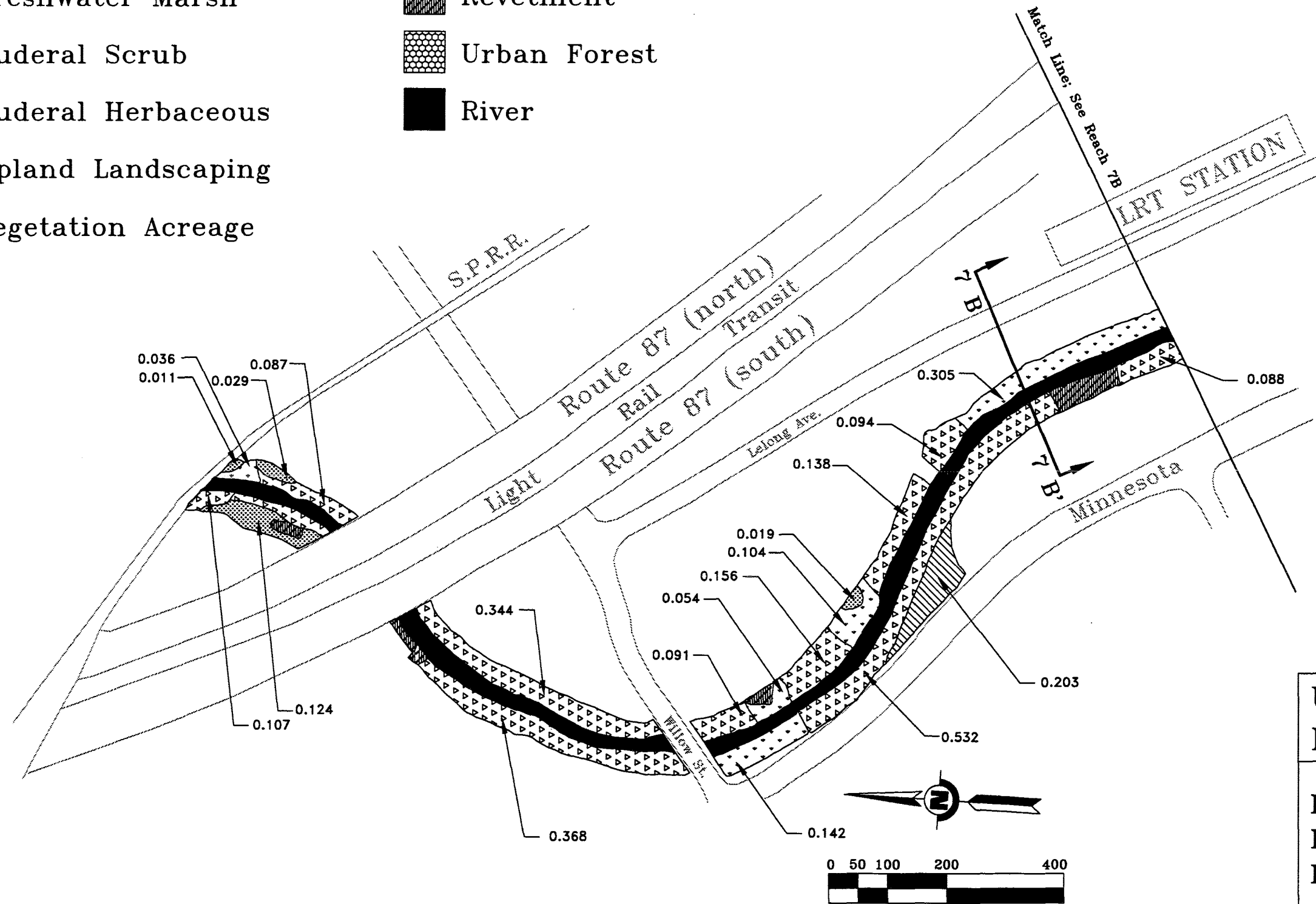
 Jones & Stokes Associates
2600 V Street, Suite 100
Sacramento, CA 95818

Legend

Existing Vegetation

- | | | | |
|---|--------------------|--|--------------|
|  | Riparian Forest |  | Unvegetated |
|  | Freshwater Marsh |  | Revetment |
|  | Ruderal Scrub |  | Urban Forest |
|  | Ruderal Herbaceous |  | River |
|  | Upland Landscaping | | |

0.000 Vegetation Acreage



Upper Guadalupe River Flood Control Project










Plate V-6
Pre-Project Habitat in
Reach 7A



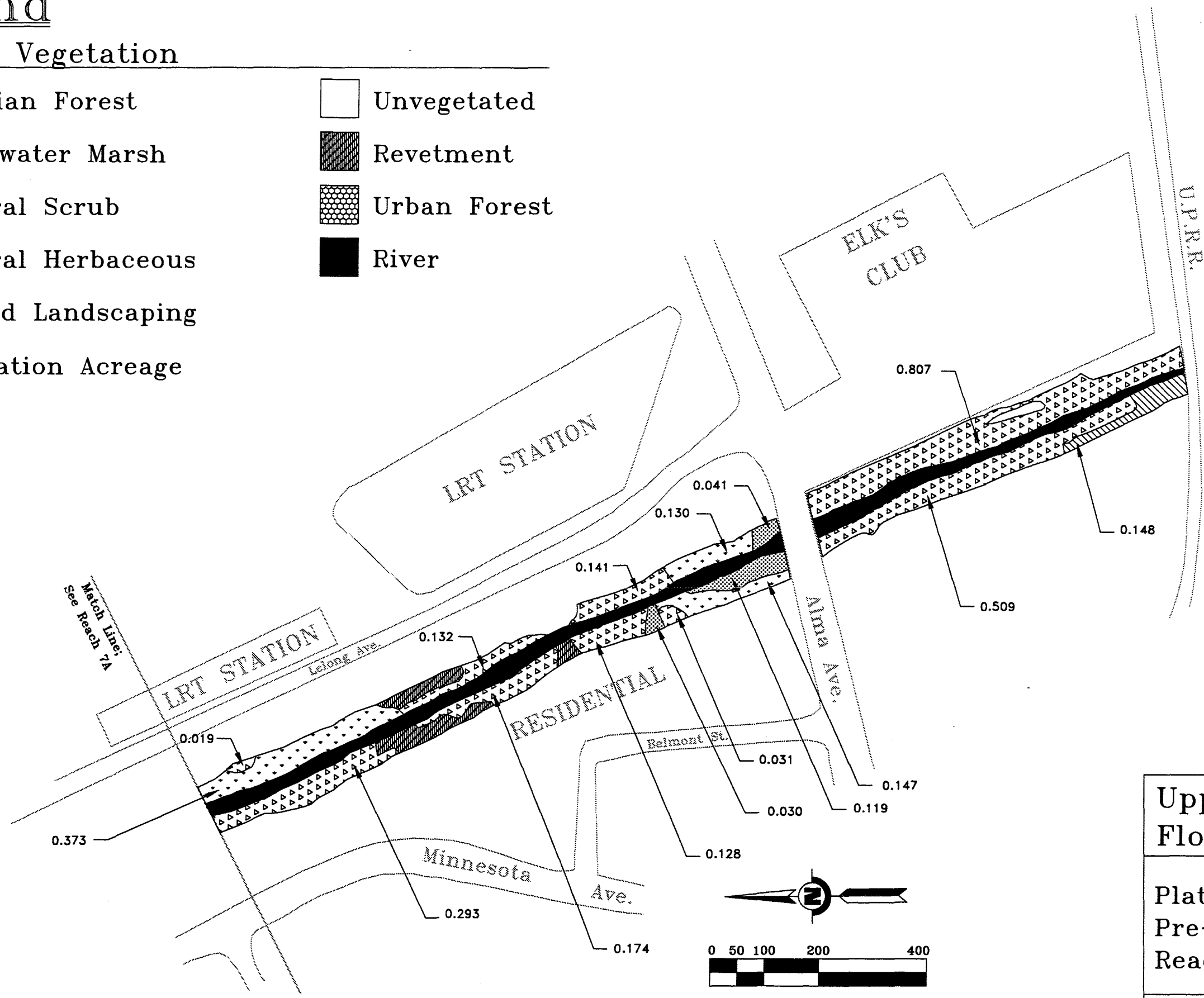
Jones & Stokes Associates
2600 V Street, Suite 100
Sacramento, CA 95818

Legend

Existing Vegetation

- | | | | |
|---|--------------------|--|--------------|
|  | Riparian Forest |  | Unvegetated |
|  | Freshwater Marsh |  | Revetment |
|  | Ruderal Scrub |  | Urban Forest |
|  | Ruderal Herbaceous |  | River |
|  | Upland Landscaping | | |

0.000 Vegetation Acreage












Upper Guadalupe River Flood Control Project

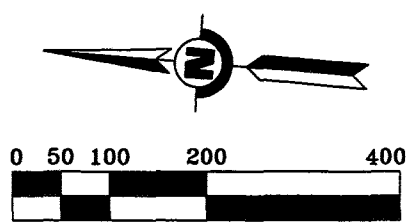
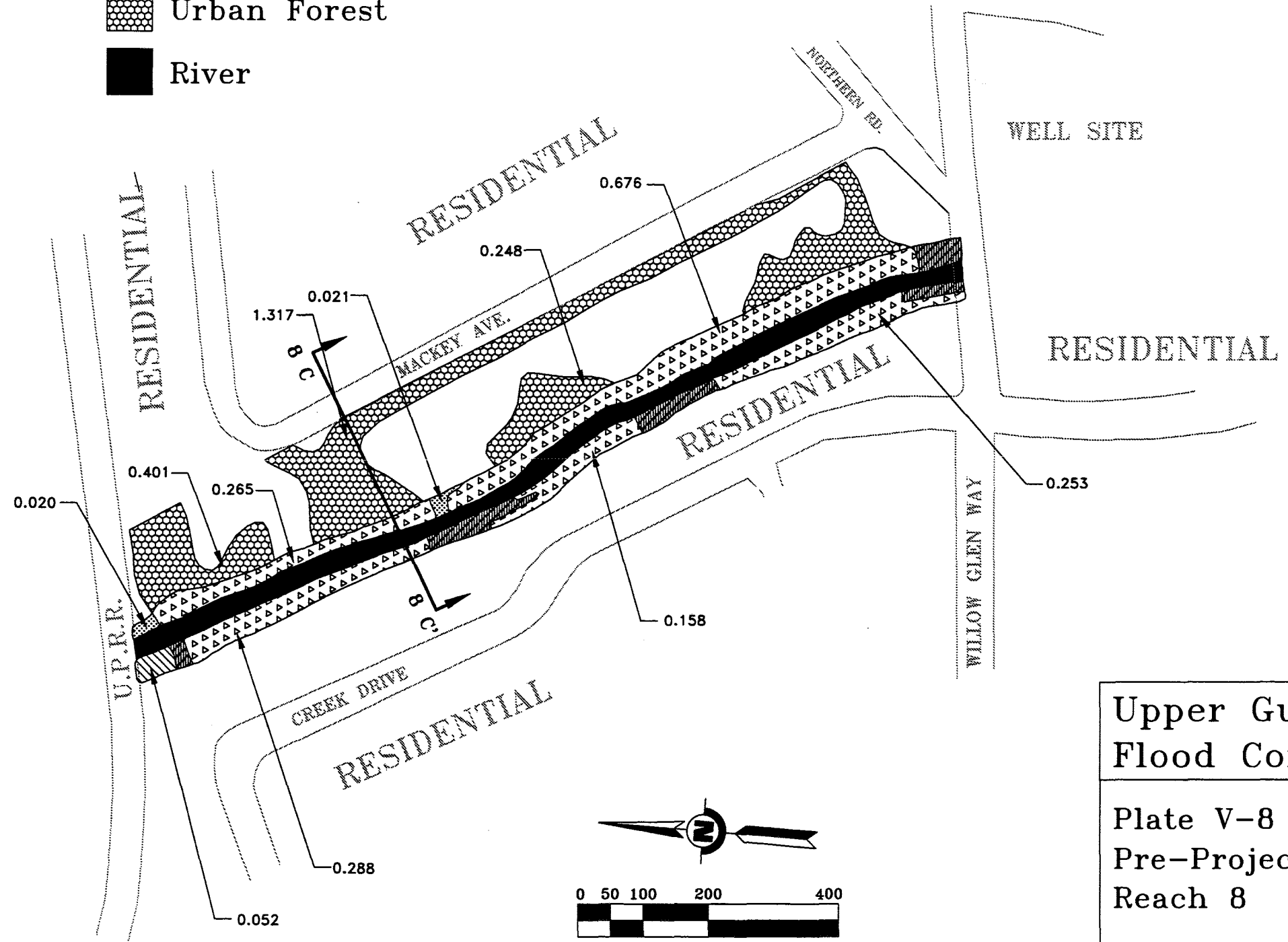
Plate V-7
Pre-Project Habitat in
Reach 7B

Legend

Existing Vegetation

- | | | | |
|---|--------------------|--|--------------|
|  | Riparian Forest |  | Unvegetated |
|  | Freshwater Marsh |  | Revetment |
|  | Ruderal Scrub |  | Urban Forest |
|  | Ruderal Herbaceous |  | River |
|  | Upland Landscaping | | |

0.000 Vegetation Acreage



Scale: 1" = 200'

Upper Guadalupe River Flood Control Project

Plate V-8
Pre-Project Habitat in
Reach 8



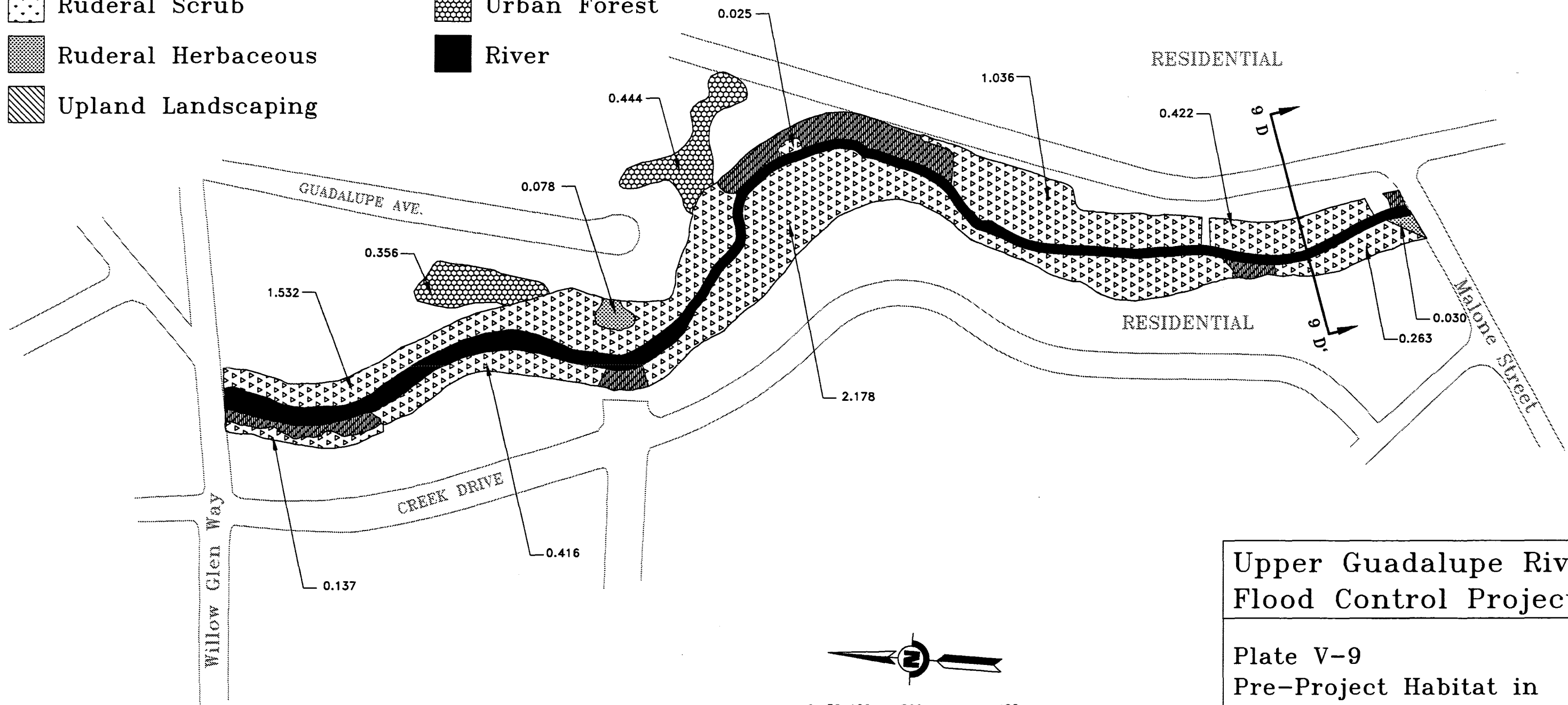
Jones & Stokes Associates
2600 V Street, Suite 100
Sacramento, CA 95818

Legend

Existing Vegetation


- | | | | |
|--|--------------------|--|--------------|
| | Riparian Forest | | Unvegetated |
| | Freshwater Marsh | | Revetment |
| | Ruderal Scrub | | Urban Forest |
| | Ruderal Herbaceous | | River |
| | Upland Landscaping | | |

0.000 Vegetation Acreage



Upper Guadalupe River Flood Control Project


Plate V-9
Pre-Project Habitat in
Reach 9A

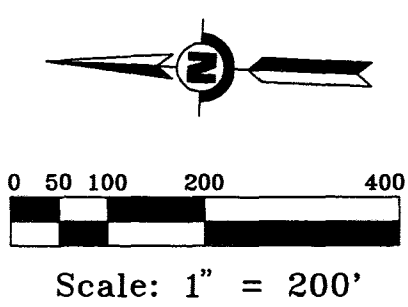
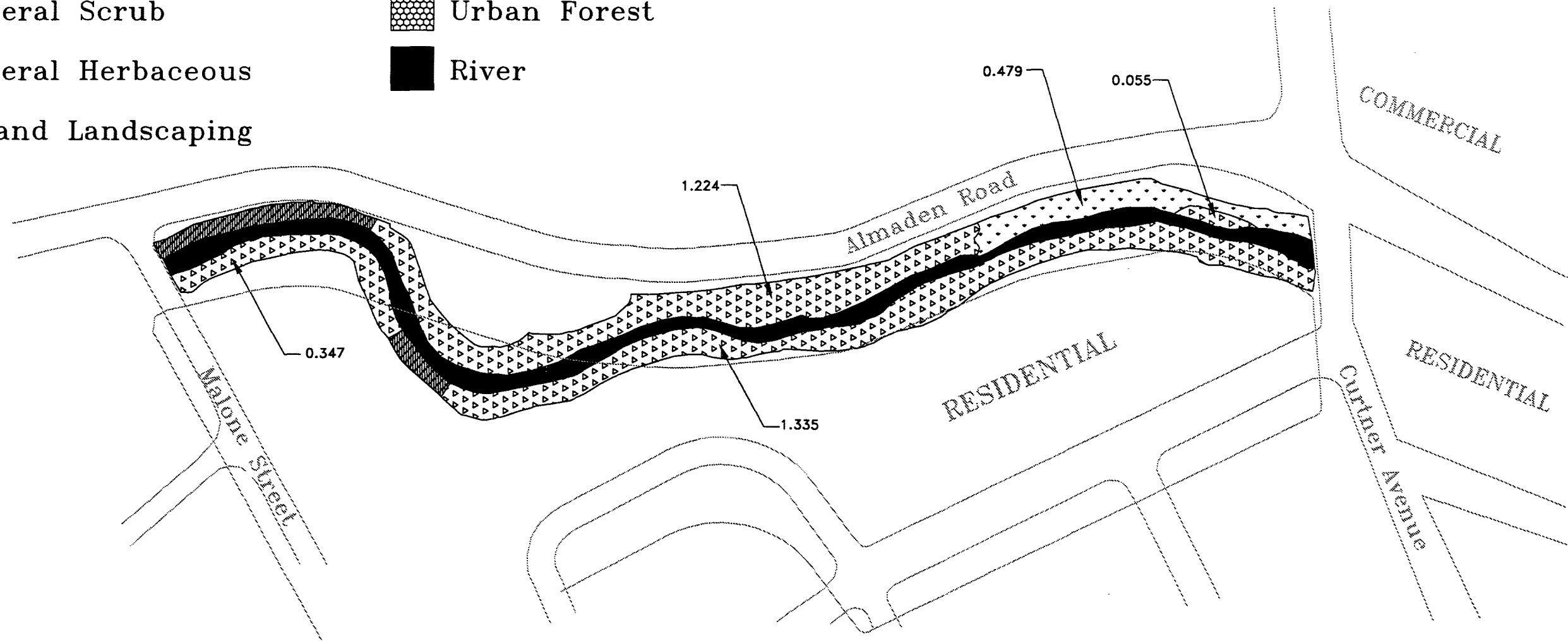


Jones & Stokes Associates
2600 V Street, Suite 100
Sacramento, CA 95818

Legend


Existing Vegetation

- | | | | | | |
|---|--------------------|--|--------------|-------|--------------------|
|  | Riparian Forest |  | Unvegetated | 0.000 | Vegetation Acreage |
|  | Freshwater Marsh |  | Revetment | | |
|  | Ruderal Scrub |  | Urban Forest | | |
|  | Ruderal Herbaceous |  | River | | |
|  | Upland Landscaping | | | | |



Upper Guadalupe River
Flood Control Project

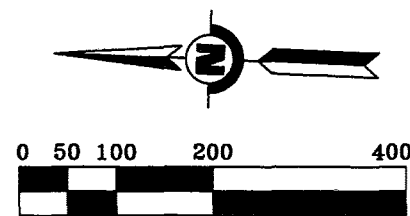
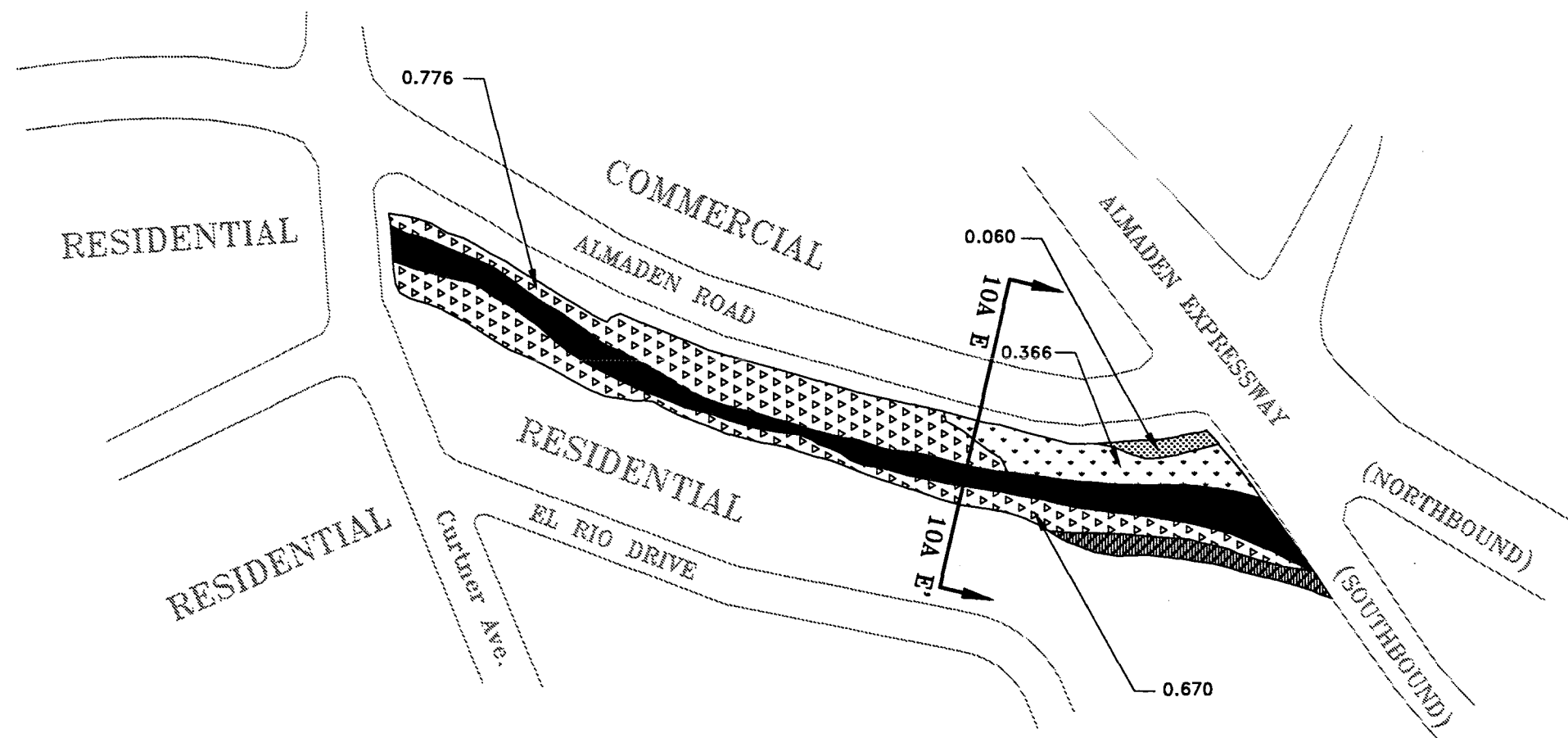
Plate V-10
Pre-Project Habitat in
Reach 9B

 Jones & Stokes Associates
2600 V Street, Suite 100
Sacramento, CA 95818

Legend

Existing Vegetation

- | | | | | | |
|---|--------------------|--|--------------|-------|--------------------|
|  | Riparian Forest |  | Unvegetated | 0.000 | Vegetation Acreage |
|  | Freshwater Marsh |  | Revetment | | |
|  | Ruderal Scrub |  | Urban Forest | | |
|  | Ruderal Herbaceous |  | River | | |
|  | Upland Landscaping | | | | |



Scale: 1" = 200'

Upper Guadalupe River Flood Control Project

Plate V-11
Pre-Project Habitat in
Reach 10A

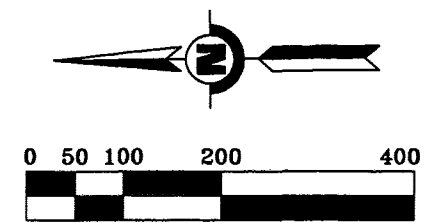
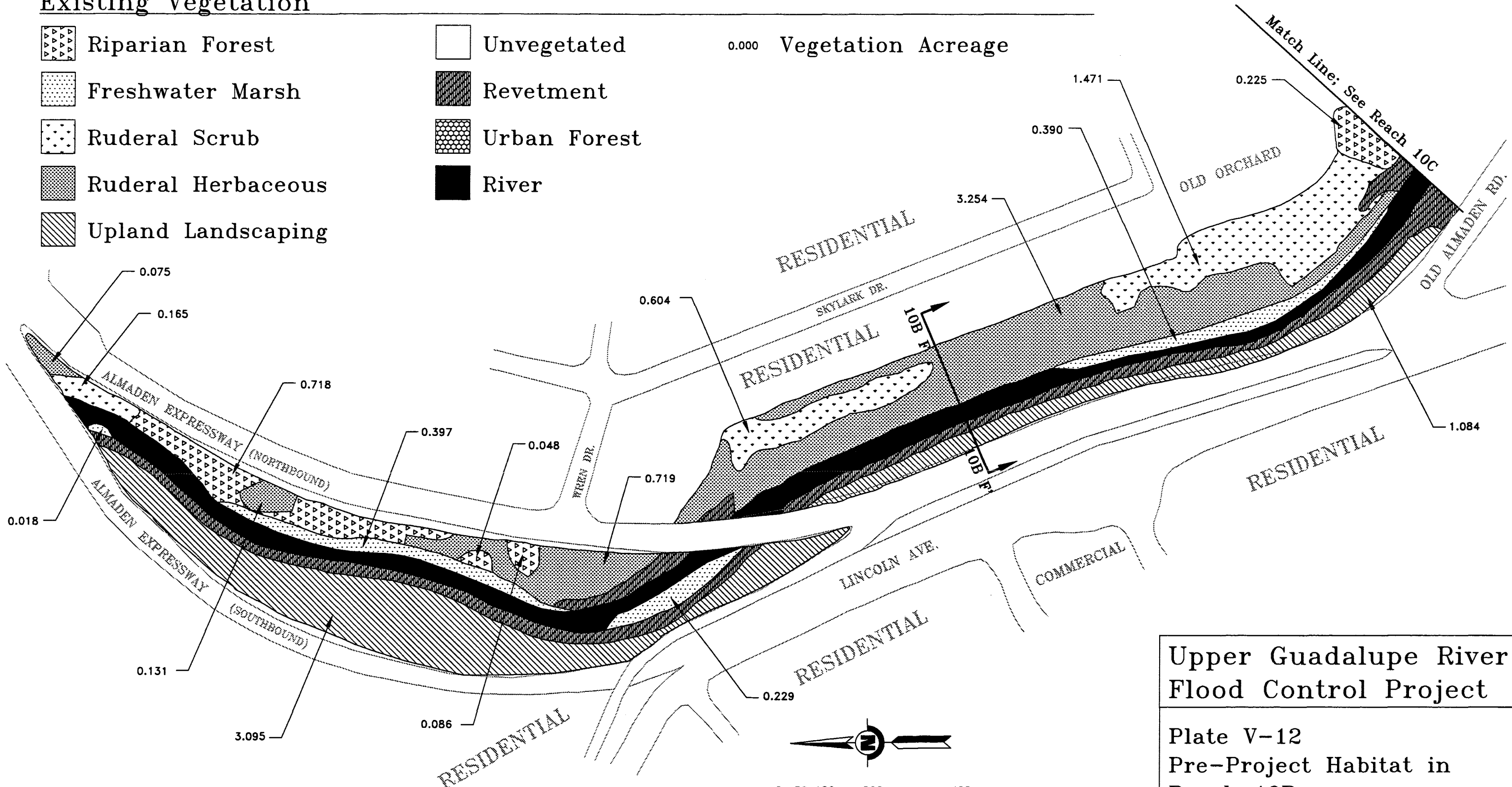


Jones & Stokes Associates
2600 V Street, Suite 100
Sacramento, CA 95818

Legend

Existing Vegetation

- | | | | | | |
|---|--------------------|--|--------------|-------|--------------------|
|  | Riparian Forest |  | Unvegetated | 0.000 | Vegetation Acreage |
|  | Freshwater Marsh |  | Revetment | | |
|  | Ruderal Scrub |  | Urban Forest | | |
|  | Ruderal Herbaceous |  | River | | |
|  | Upland Landscaping | | | | |



Scale: 1" = 200'

Upper Guadalupe River Flood Control Project










Plate V-12
Pre-Project Habitat in
Reach 10B



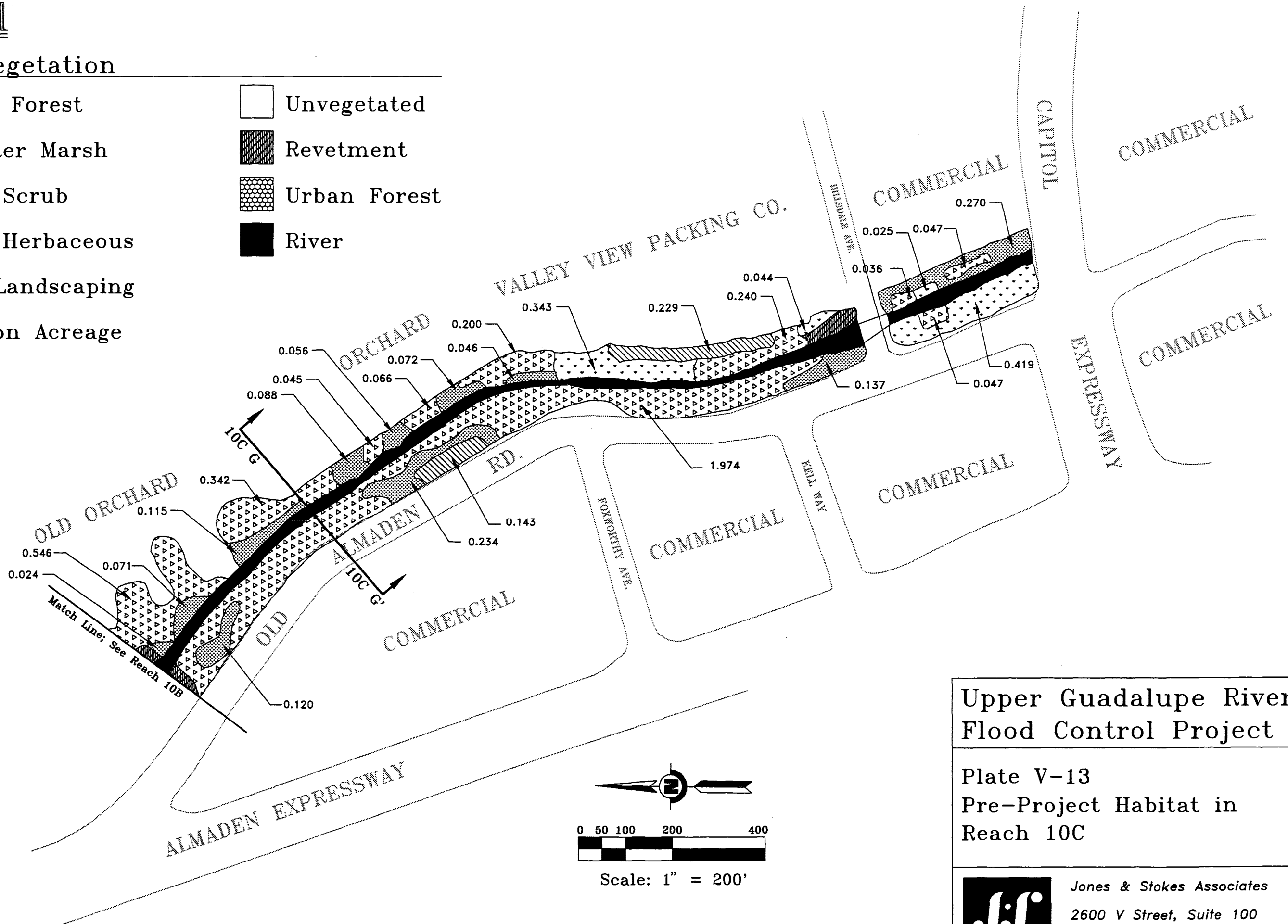
Jones & Stokes Associates
2600 V Street, Suite 100
Sacramento, CA 95818

Legend

Existing Vegetation


- | | | | |
|---|--------------------|--|--------------|
|  | Riparian Forest |  | Unvegetated |
|  | Freshwater Marsh |  | Revetment |
|  | Ruderal Scrub |  | Urban Forest |
|  | Ruderal Herbaceous |  | River |
|  | Upland Landscaping | | |

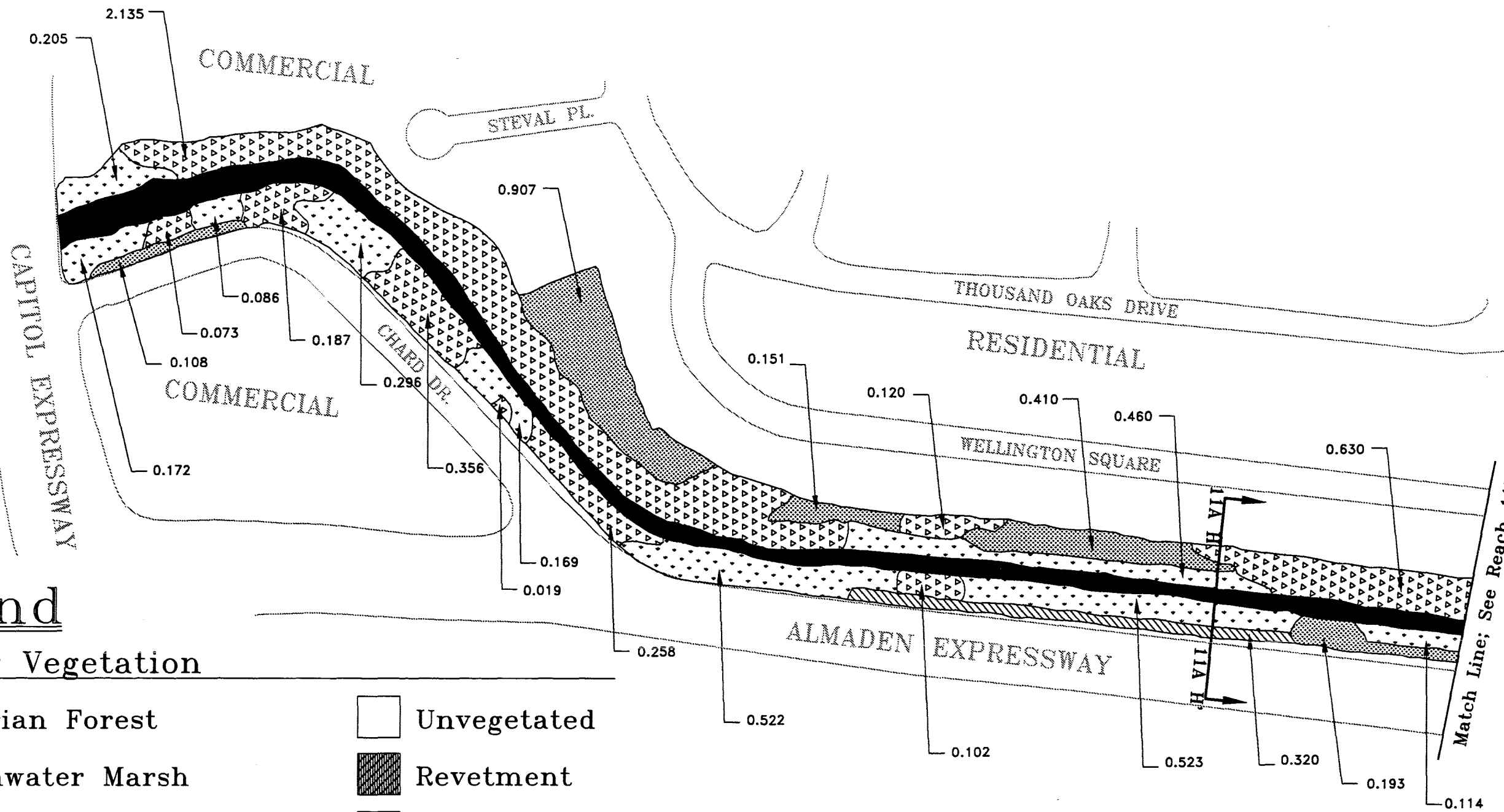
0.000 Vegetation Acreage



Upper Guadalupe River
Flood Control Project

Plate V-13
Pre-Project Habitat in
Reach 10C

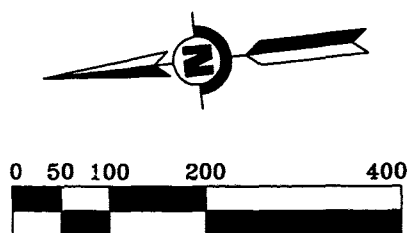
 Jones & Stokes Associates
2600 V Street, Suite 100
Sacramento, CA 95818



Legend

Existing Vegetation

- | | | | |
|--|--------------------|-------|--------------------|
| | Riparian Forest | | Unvegetated |
| | Freshwater Marsh | | Revetment |
| | Ruderal Scrub | | Urban Forest |
| | Ruderal Herbaceous | | River |
| | Upland Landscaping | 0.000 | Vegetation Acreage |



Scale: 1" = 200'










Upper Guadalupe River Flood Control Project

Plate V-14
Pre-Project Habitat in
Reach 11A

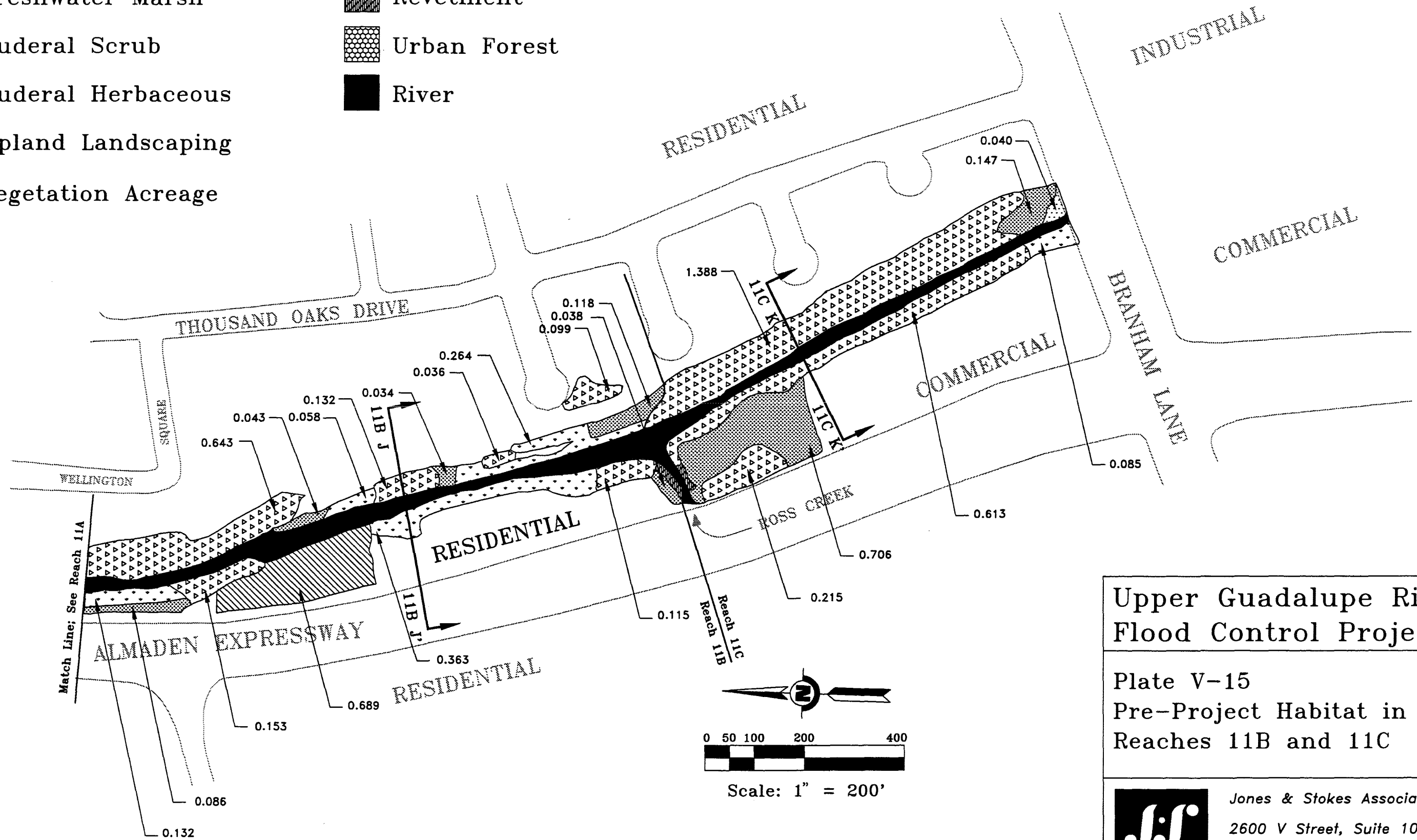
Jones & Stokes Associates
2600 V Street, Suite 100
Sacramento, CA 95818

Legend

Existing Vegetation

- | | | | |
|---|--------------------|--|--------------|
|  | Riparian Forest |  | Unvegetated |
|  | Freshwater Marsh |  | Revetment |
|  | Ruderal Scrub |  | Urban Forest |
|  | Ruderal Herbaceous |  | River |
|  | Upland Landscaping | | |

0.000 Vegetation Acreage



Upper Guadalupe River Flood Control Project










Plate V-15
Pre-Project Habitat in
Reaches 11B and 11C



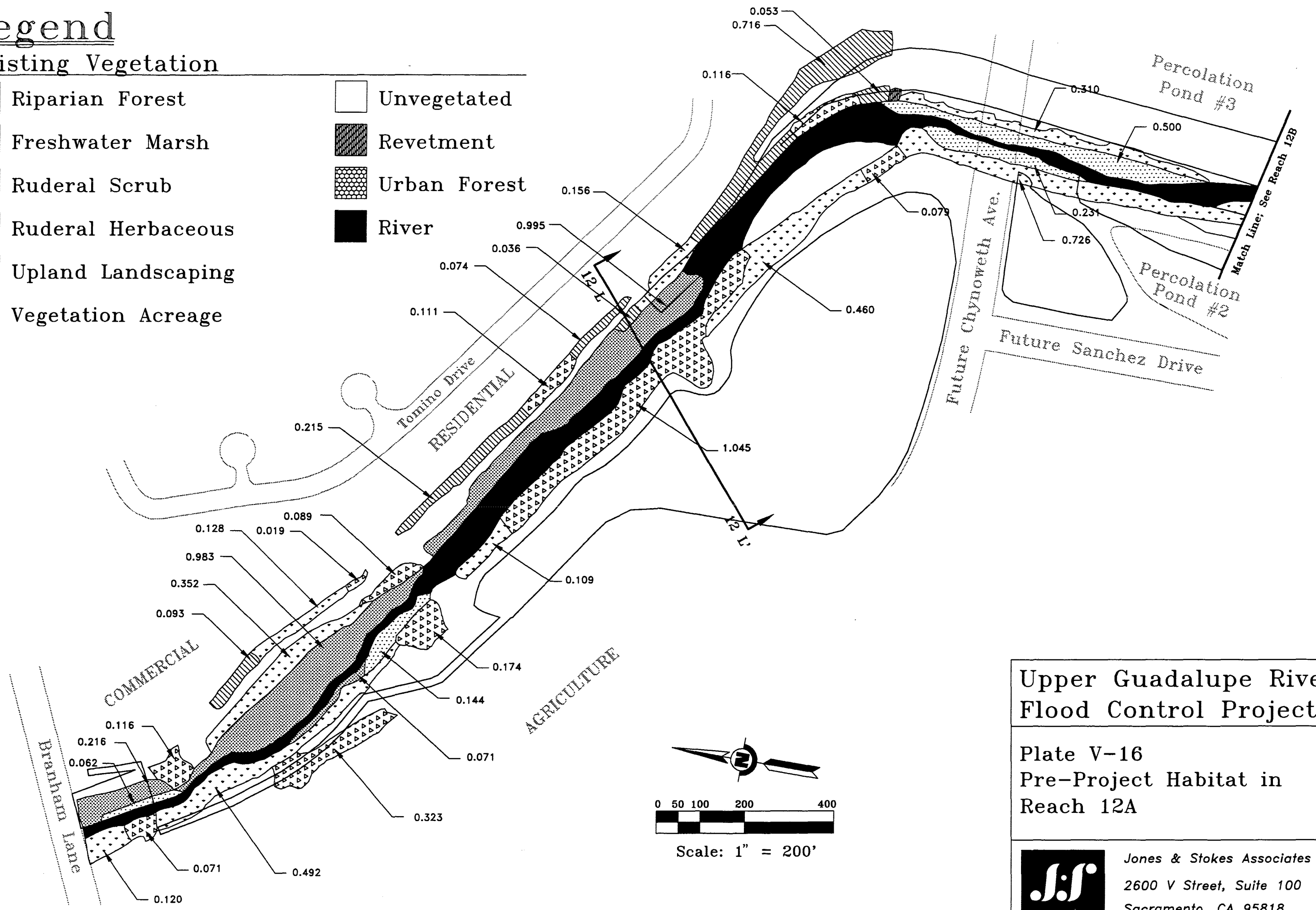
Jones & Stokes Associates
2600 V Street, Suite 100
Sacramento, CA 95818

Legend

Existing Vegetation

- | | | | |
|---|--------------------|--|--------------|
|  | Riparian Forest |  | Unvegetated |
|  | Freshwater Marsh |  | Revetment |
|  | Ruderal Scrub |  | Urban Forest |
|  | Ruderal Herbaceous |  | River |
|  | Upland Landscaping | | |

0.000 Vegetation Acreage

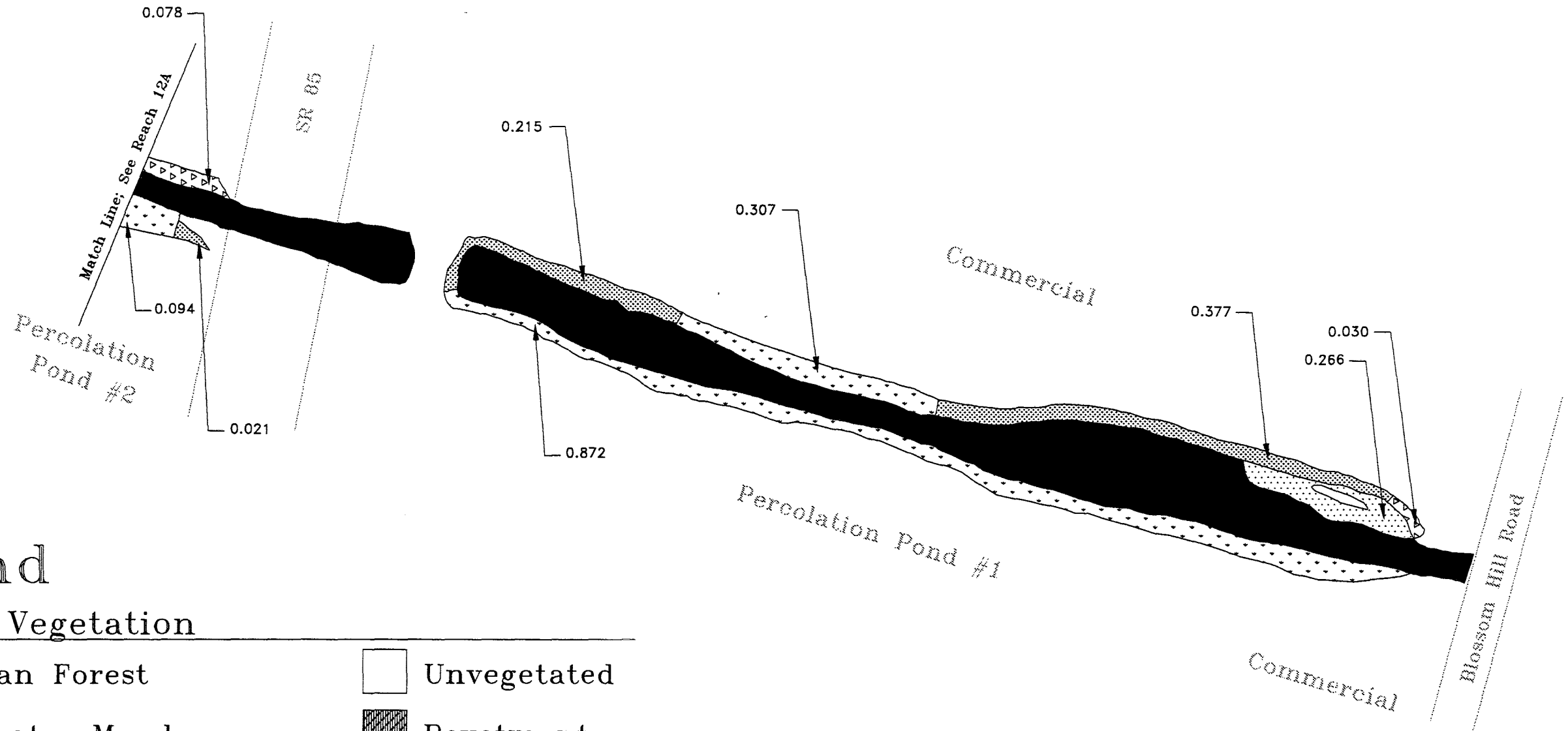


Upper Guadalupe River Flood Control Project

Plate V-16
Pre-Project Habitat in
Reach 12A












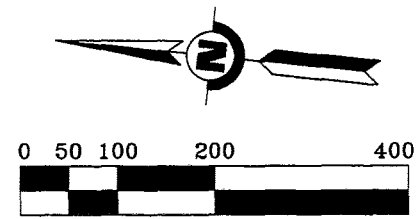
Jones & Stokes Associates
2600 V Street, Suite 100
Sacramento, CA 95818



Legend

Existing Vegetation


	Riparian Forest		Unvegetated
	Freshwater Marsh		Revetment
	Ruderal Scrub		Urban Forest
	Ruderal Herbaceous		River
	Upland Landscaping	0.000	Vegetation Acreage



Scale: 1" = 200'

Upper Guadalupe River Flood Control Project










Plate V-17.1
Pre-Project Habitat in
Reach 12B

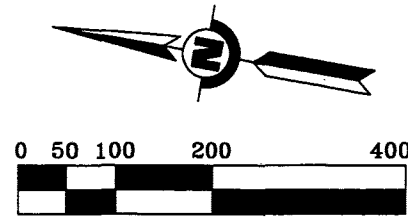
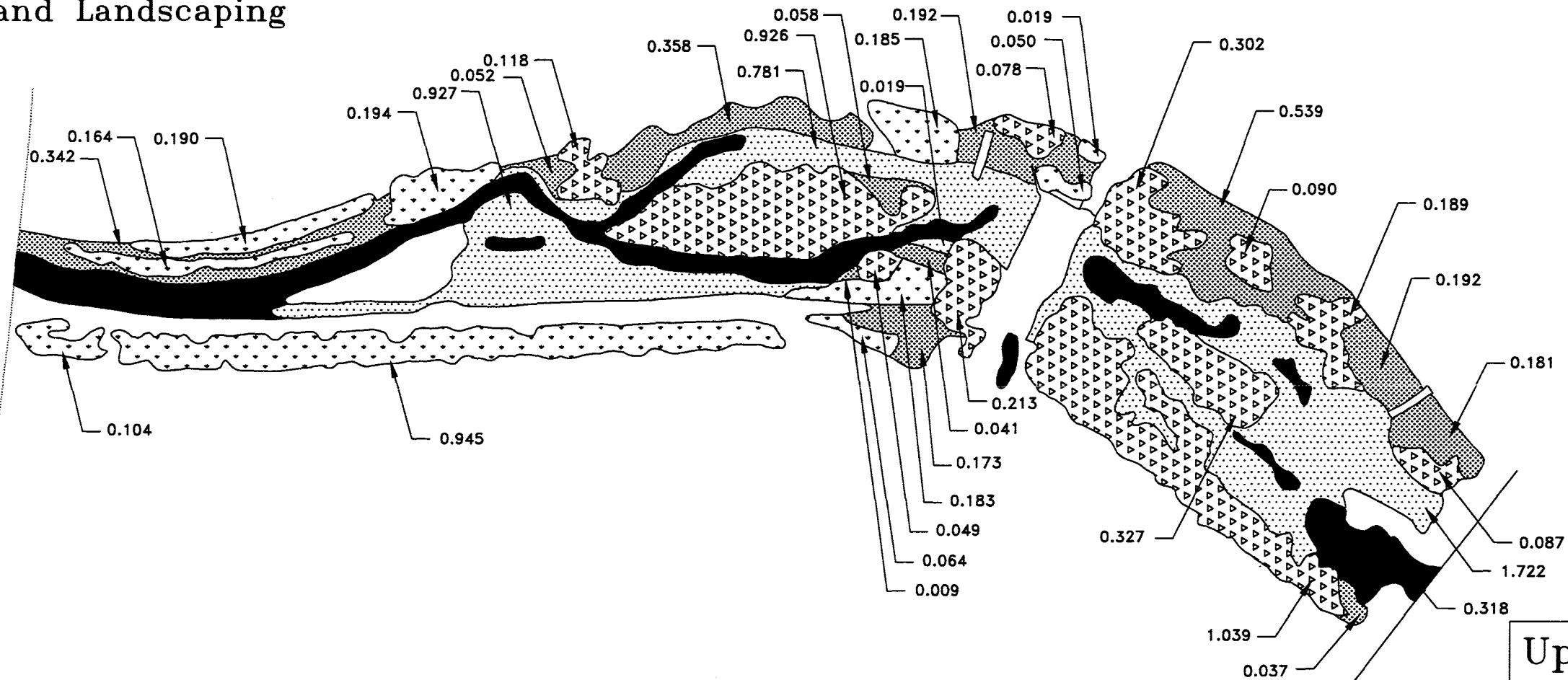


Jones & Stokes Associates
2600 V Street, Suite 100
Sacramento, CA 95818

Legend

Existing Vegetation

- | | | | | | |
|---|--------------------|--|--------------|-------|--------------------|
|  | Riparian Forest |  | Unvegetated | 0.000 | Vegetation Acreage |
|  | Freshwater Marsh |  | Revetment | | |
|  | Ruderal Scrub |  | Urban Forest | | |
|  | Ruderal Herbaceous |  | River | | |
|  | Upland Landscaping | | | | |



Scale: 1" = 200'

Upper Guadalupe River Flood Control Project










Plate V-17.2
Pre-Project Habitat in
Reach 13



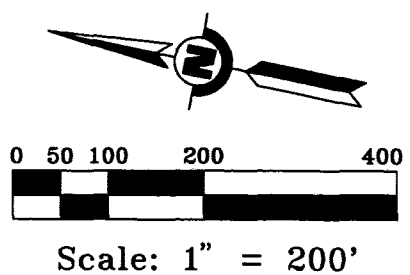
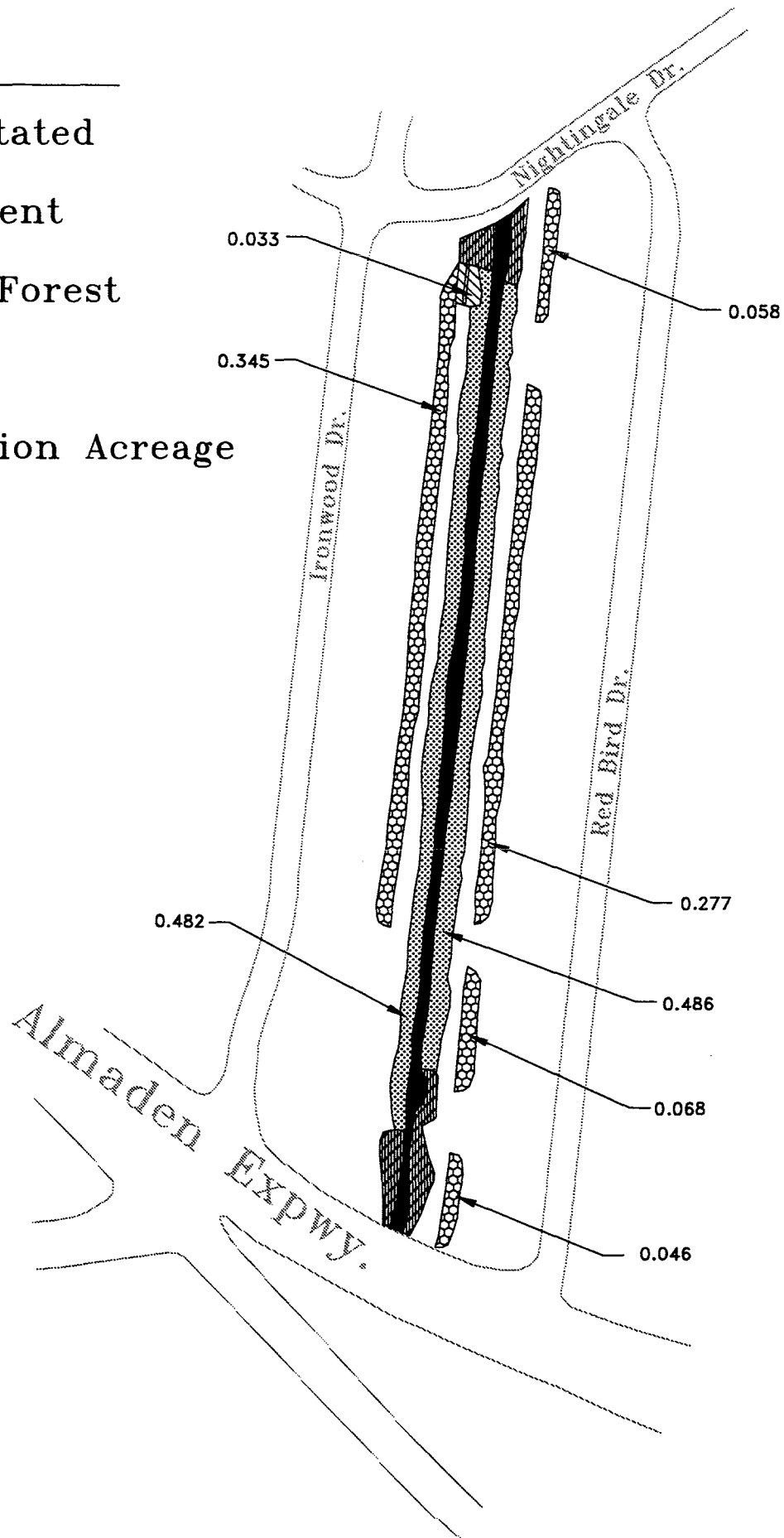
Jones & Stokes Associates
2600 V Street, Suite 100
Sacramento, CA 95818

Legend

Existing Vegetation


- | | | | |
|---|--------------------|--|--------------------|
|  | Riparian Forest |  | Unvegetated |
|  | Freshwater Marsh |  | Revetment |
|  | Ruderal Scrub |  | Urban Forest |
|  | Ruderal Herbaceous |  | River |
|  | Upland Landscaping | 0.000 | Vegetation Acreage |

No vegetation occurs within project limits upstream of Nightingale Drive.












Upper Guadalupe River
Flood Control Project

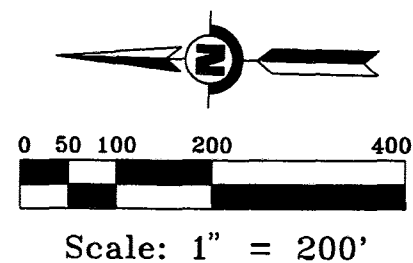
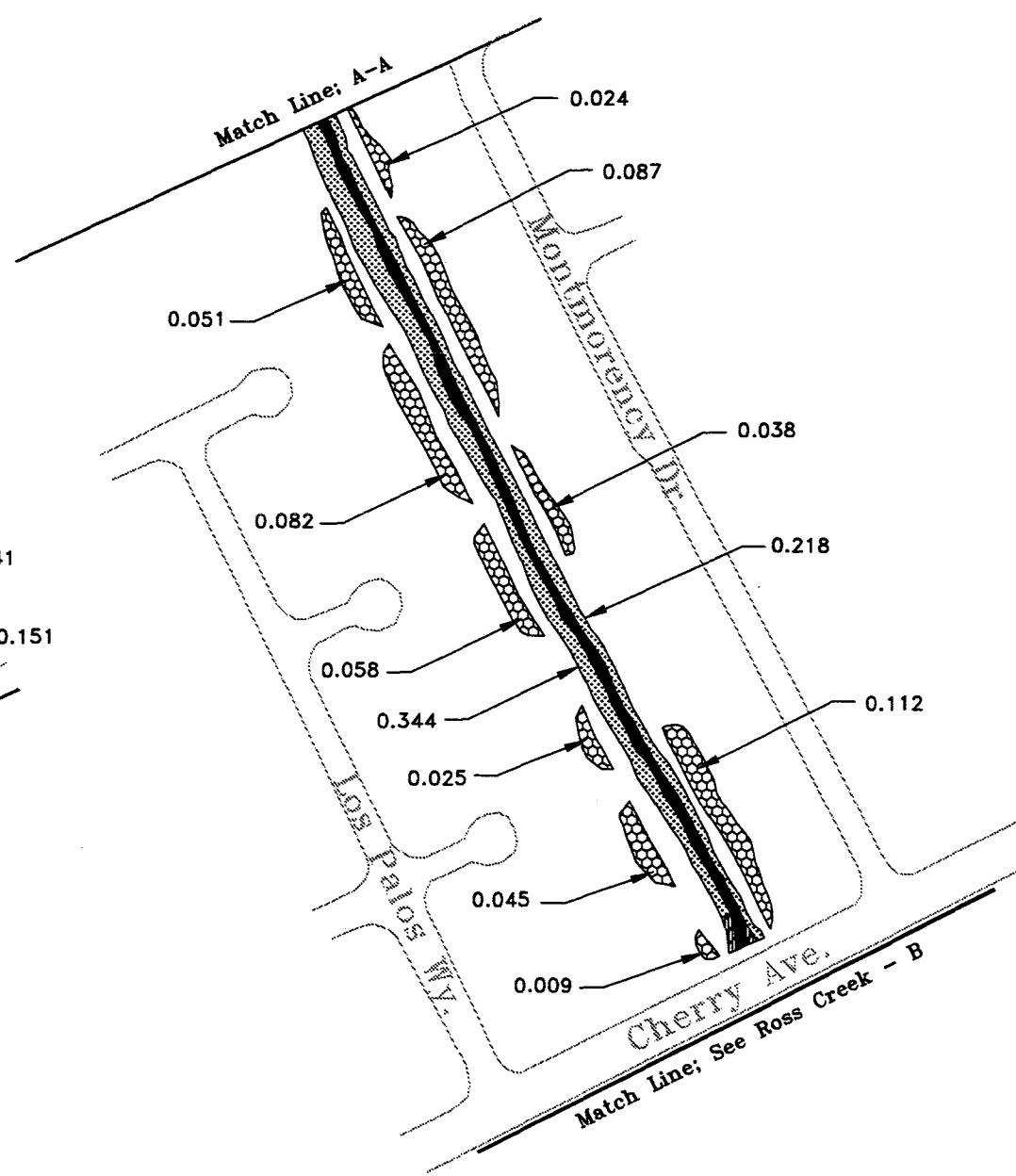
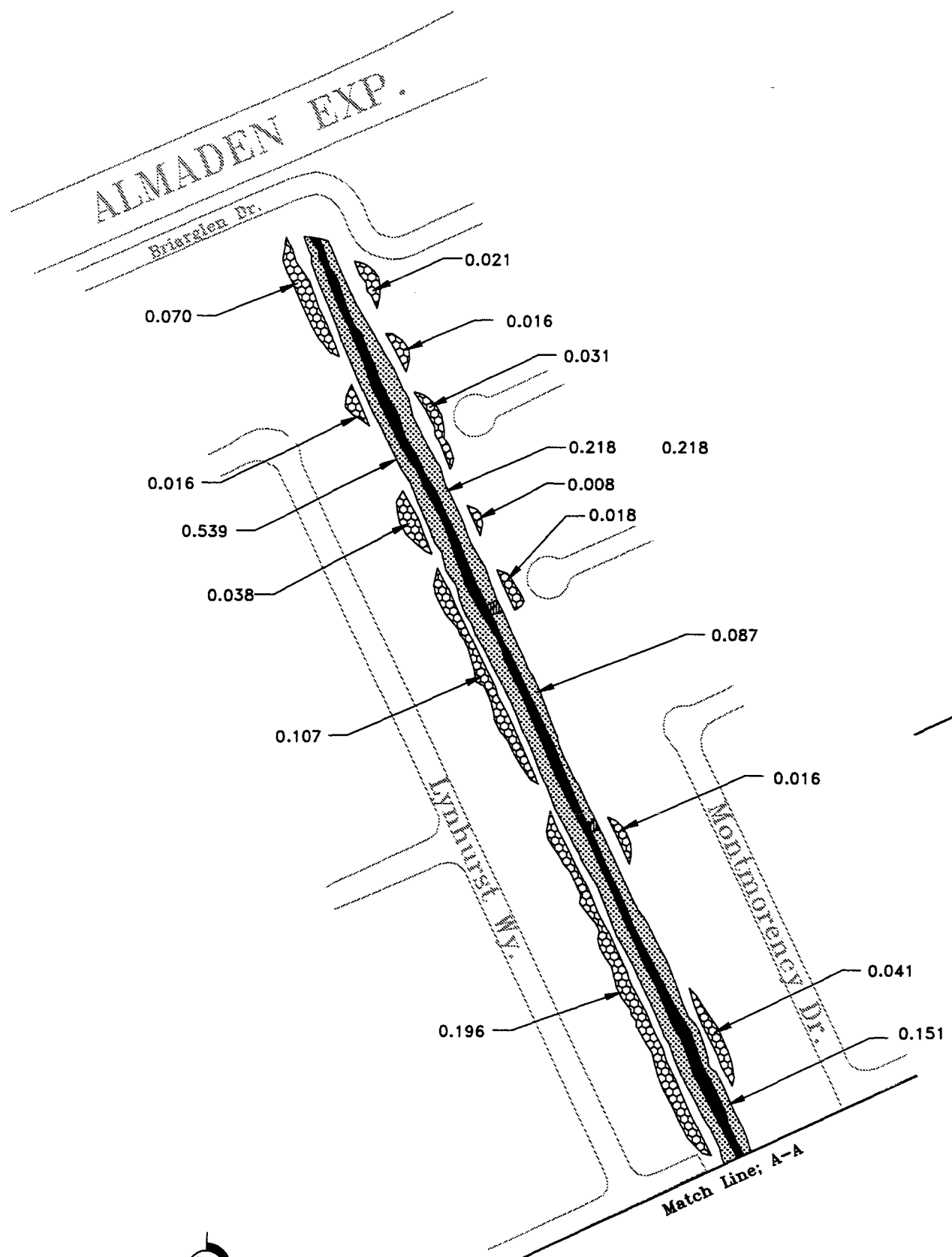
Plate V-18
Pre-Project Habitat in
Canoas Creek

 Jones & Stokes Associates
2600 V Street, Suite 100
Sacramento, CA 95818

Legend


Existing Vegetation

- | | | | |
|---|--------------------|---|--------------------|
|  | Riparian Forest |  | Unvegetated |
|  | Freshwater Marsh |  | Revetment |
|  | Ruderal Scrub |  | Urban Forest |
|  | Ruderal Herbaceous |  | River |
|  | Upland Landscaping | 0.000 | Vegetation Acreage |



Upper Guadalupe River Flood Control Project











Plate V-19
Pre-Project Habitat in
Ross Creek - A

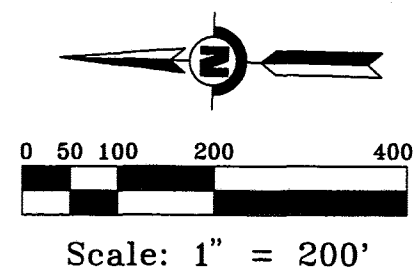
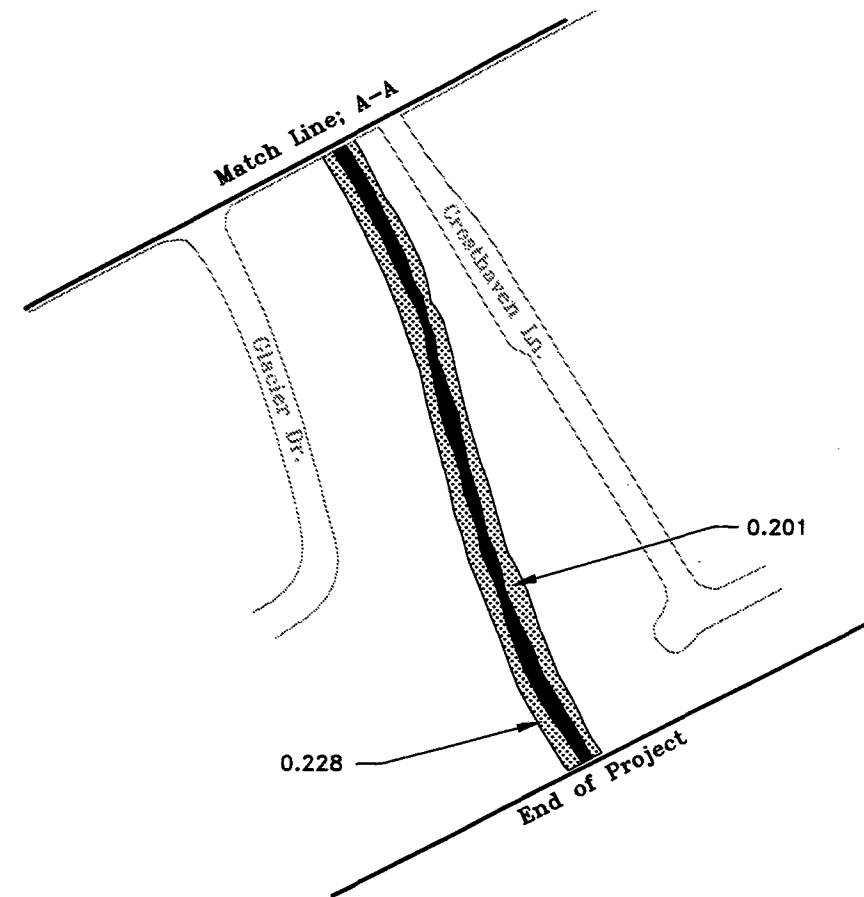
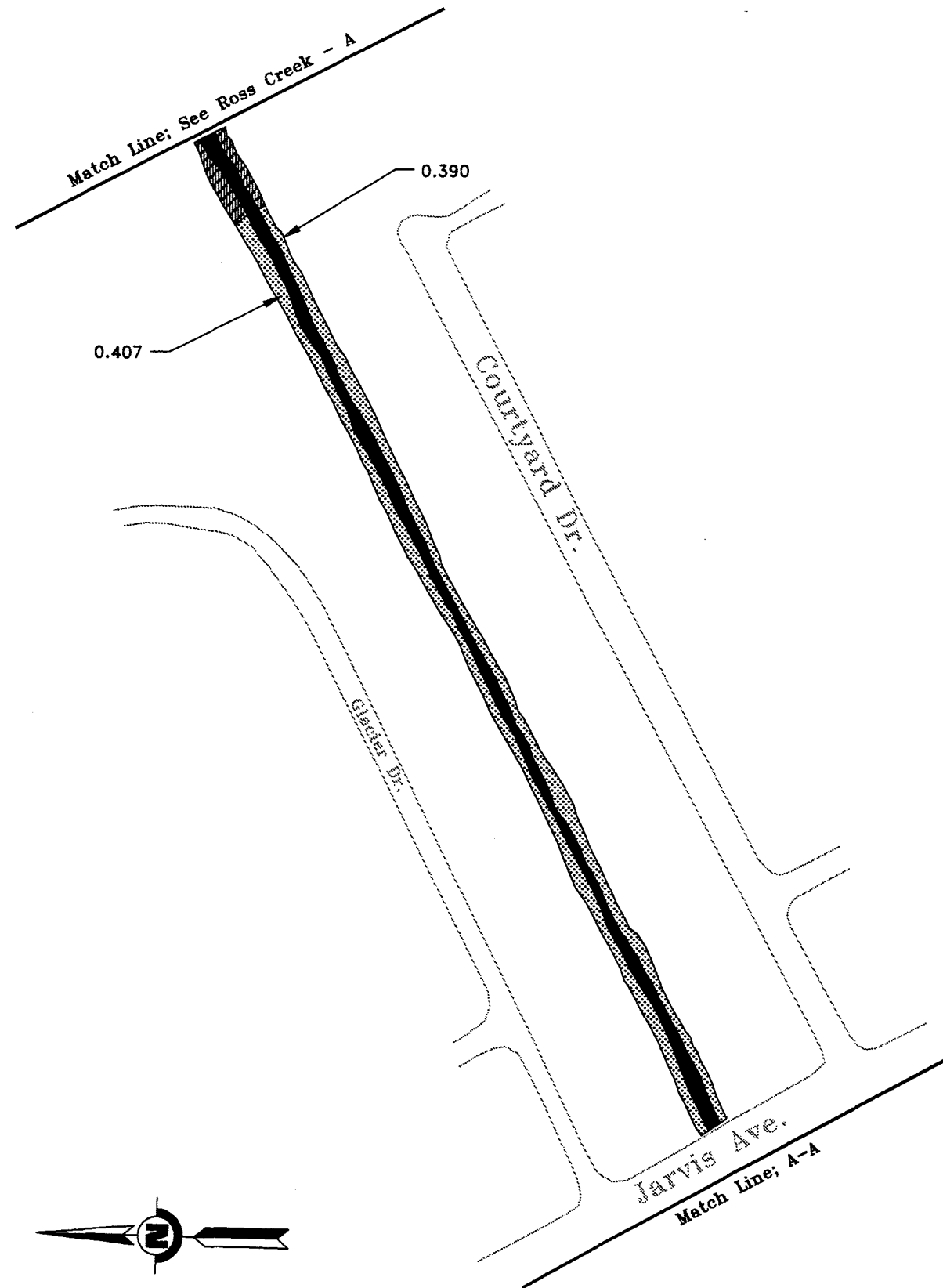


Jones & Stokes Associates
2600 V Street, Suite 100
Sacramento, CA 95818

Legend

Existing Vegetation

- | | | | |
|---|--------------------|---|--------------------------|
|  | Riparian Forest |  | Unvegetated |
|  | Freshwater Marsh |  | Revetment |
|  | Ruderal Scrub |  | Urban Forest |
|  | Ruderal Herbaceous |  | River |
|  | Upland Landscaping |  | 0.000 Vegetation Acreage |



Upper Guadalupe River
Flood Control Project

Plate V-20
Pre-Project Habitat in
Ross Creek - B



Jones & Stokes Associates
2600 V Street, Suite 100
Sacramento, CA 95818

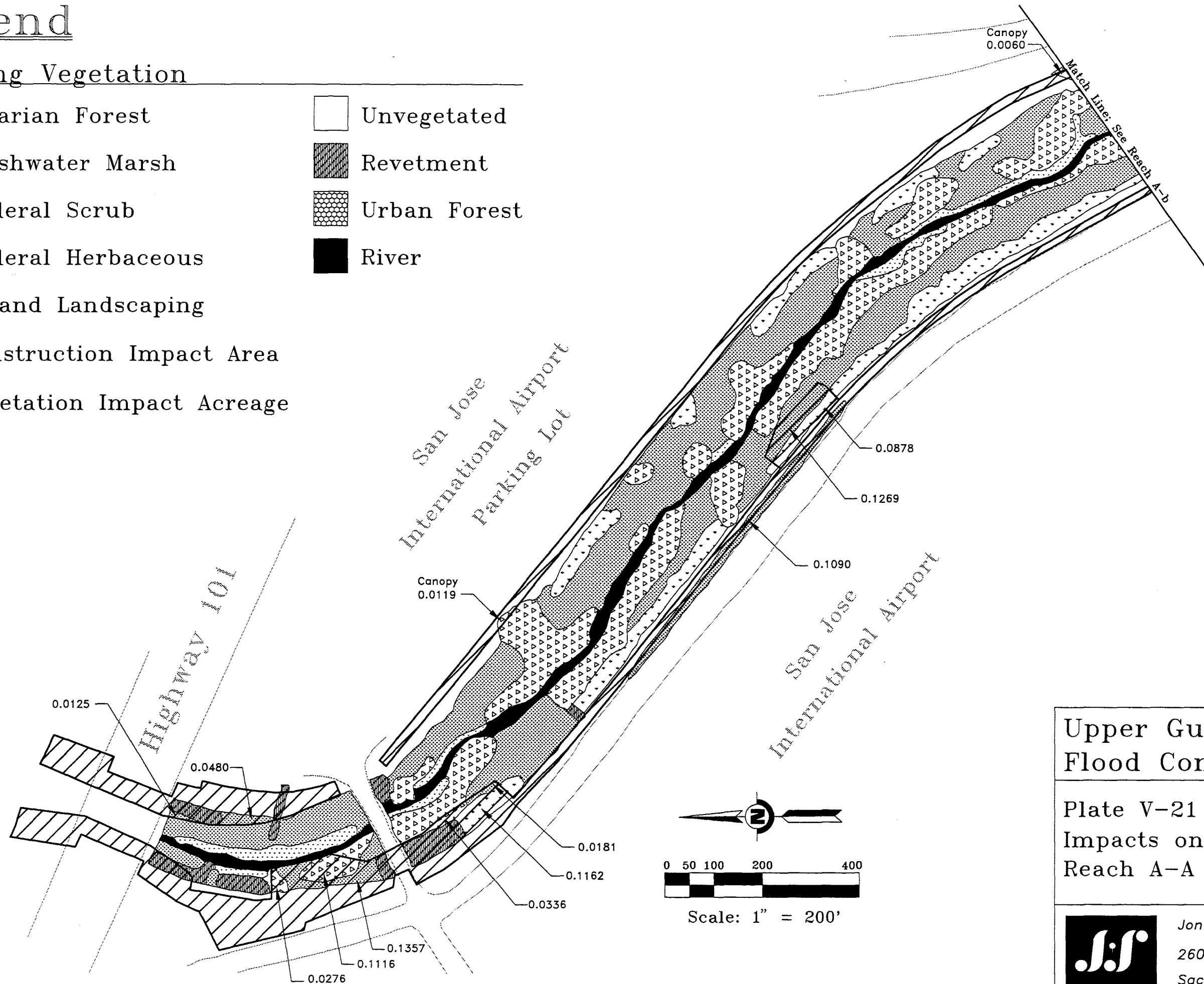
Impacts on Vegetation

Legend

Existing Vegetation

- | | | | |
|--|--------------------------|--|--------------|
| | Riparian Forest | | Unvegetated |
| | Freshwater Marsh | | Revetment |
| | Ruderal Scrub | | Urban Forest |
| | Ruderal Herbaceous | | River |
| | Upland Landscaping | | |
| | Construction Impact Area | | |

0.0000 Vegetation Impact Acreage



Upper Guadalupe River Flood Control Project











Plate V-21
Impacts on Vegetation in
Reach A-A



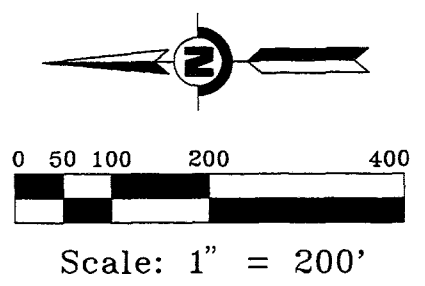
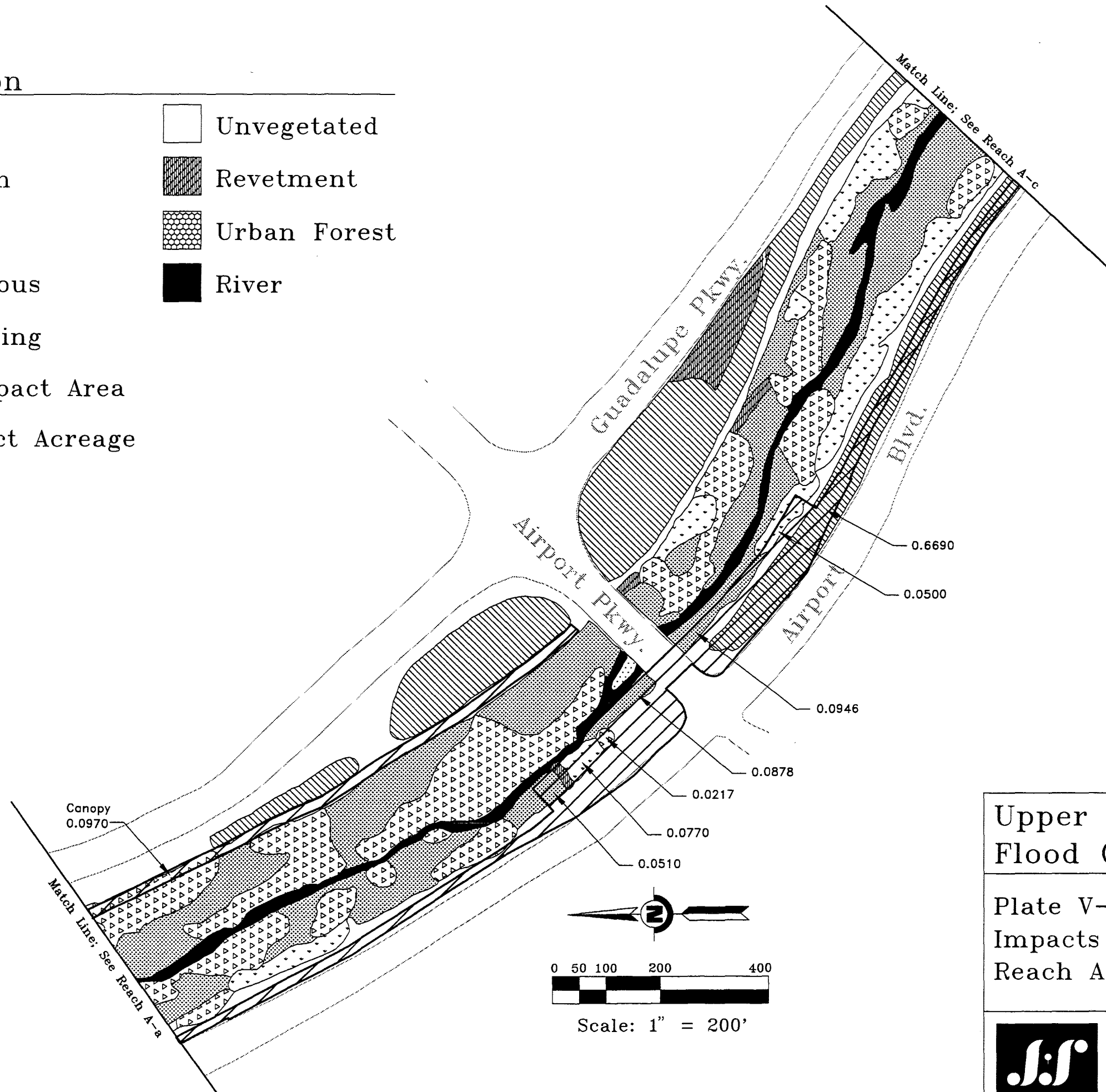
Jones & Stokes Associates
2600 V Street, Suite 100
Sacramento, CA 95818

Legend

Existing Vegetation

- | | | | |
|---|--------------------------|--|--------------|
|  | Riparian Forest |  | Unvegetated |
|  | Freshwater Marsh |  | Revetment |
|  | Ruderal Scrub |  | Urban Forest |
|  | Ruderal Herbaceous |  | River |
|  | Upland Landscaping | | |
|  | Construction Impact Area | | |

0.0000 Vegetation Impact Acreage



Upper Guadalupe River Flood Control Project

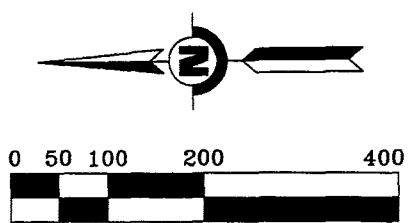
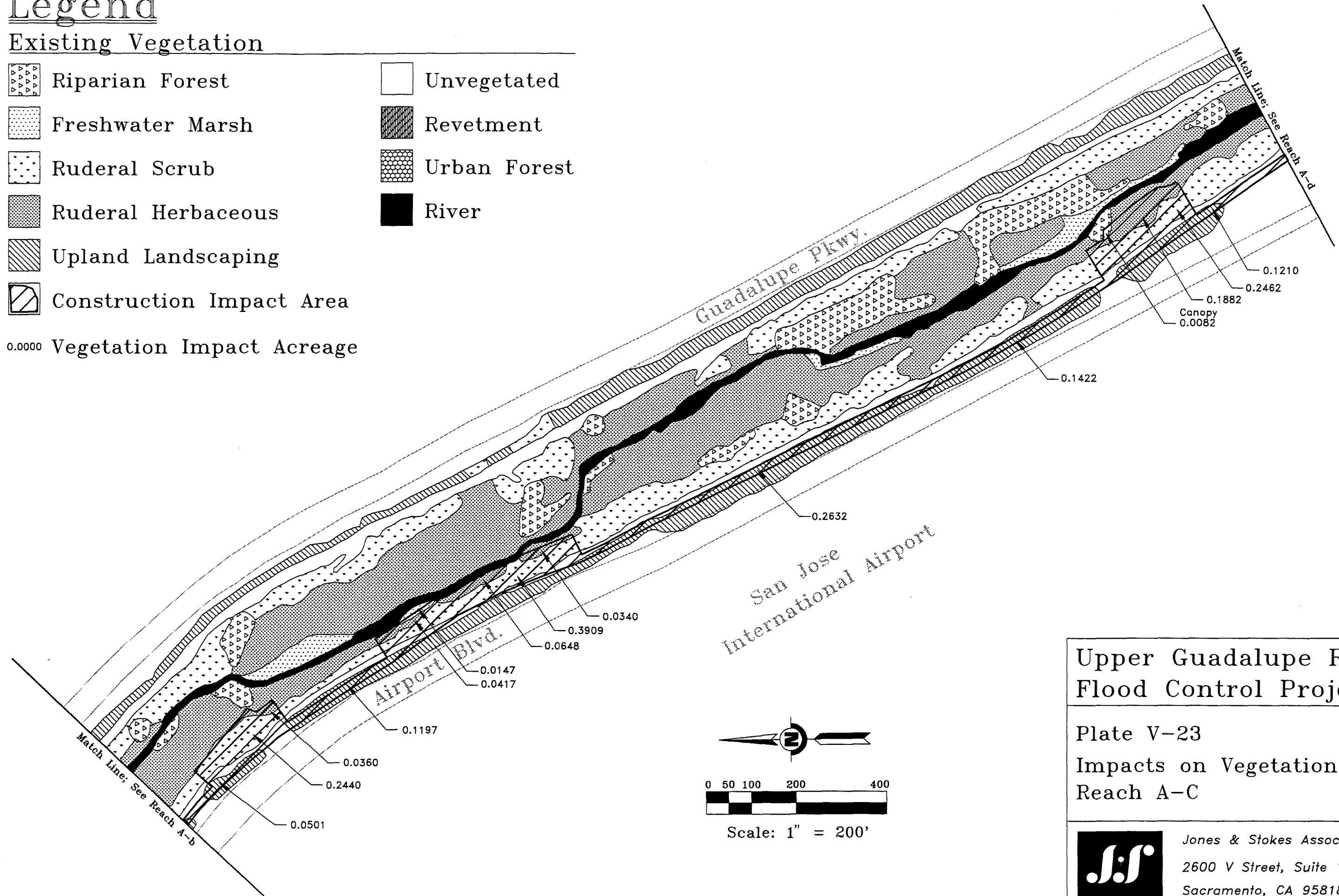
Plate V-22
Impacts on Vegetation in
Reach A-B

Legend

Existing Vegetation

- | | | | |
|--|--------------------------|--|--------------|
| | Riparian Forest | | Unvegetated |
| | Freshwater Marsh | | Revetment |
| | Ruderal Scrub | | Urban Forest |
| | Ruderal Herbaceous | | River |
| | Upland Landscaping | | |
| | Construction Impact Area | | |

0.0000 Vegetation Impact Acreage



Scale: 1" = 200'

Upper Guadalupe River Flood Control Project











Plate V-23
Impacts on Vegetation in Reach A-C



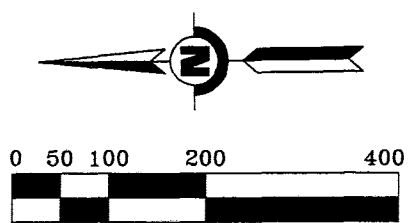
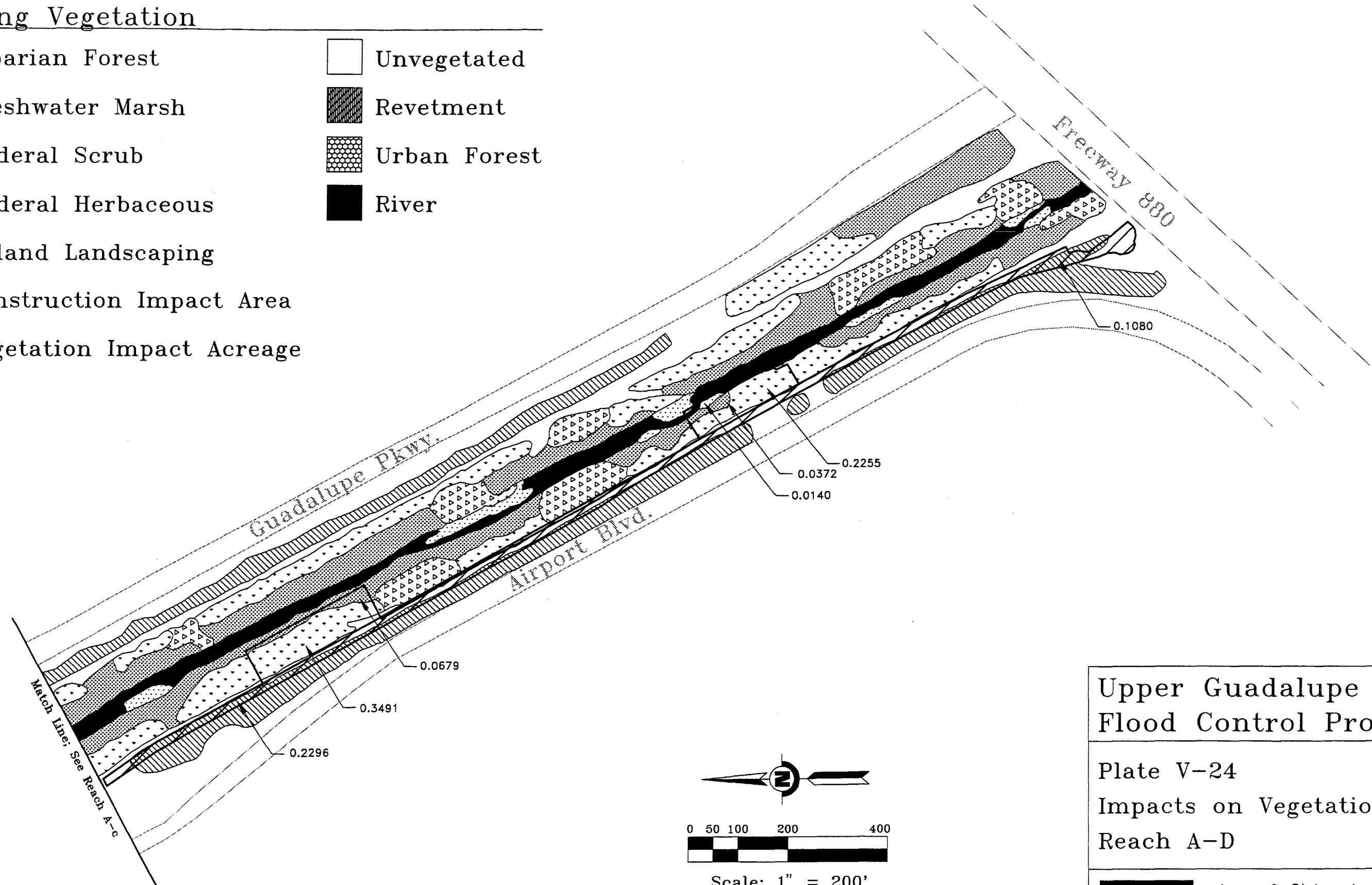
Jones & Stokes Associates
2600 V Street, Suite 100
Sacramento, CA 95818

Legend

Existing Vegetation

- | | | | |
|---|--------------------------|--|--------------|
|  | Riparian Forest |  | Unvegetated |
|  | Freshwater Marsh |  | Revetment |
|  | Ruderal Scrub |  | Urban Forest |
|  | Ruderal Herbaceous |  | River |
|  | Upland Landscaping | | |
|  | Construction Impact Area | | |

0.0000 Vegetation Impact Acreage



Scale: 1" = 200'

Upper Guadalupe River Flood Control Project











Plate V-24
Impacts on Vegetation in
Reach A-D

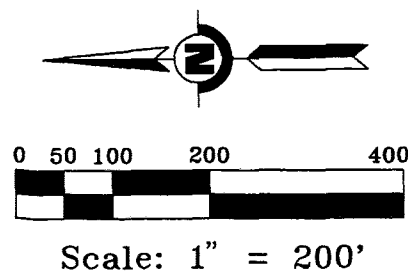
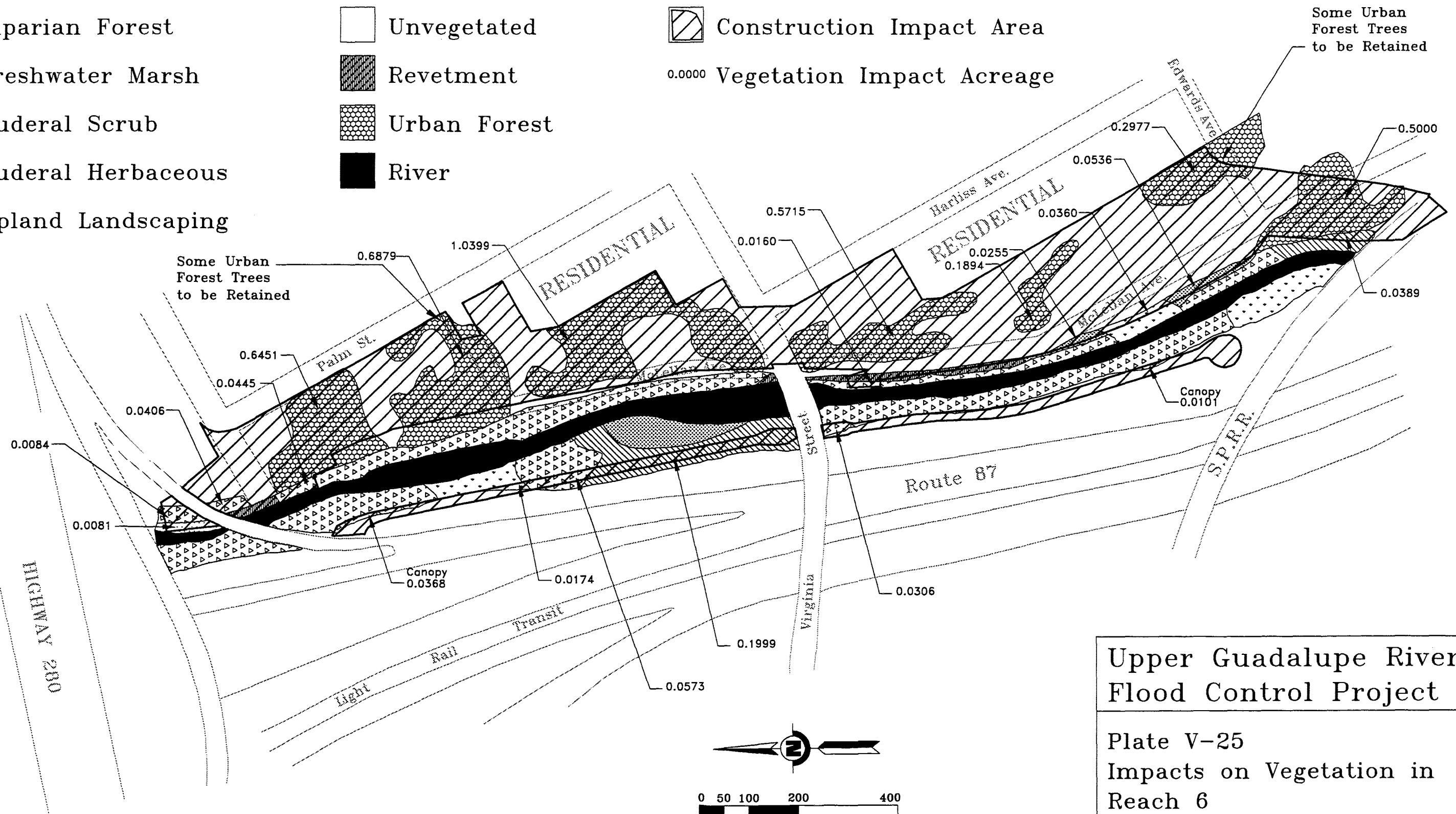


Jones & Stokes Associates
2600 V Street, Suite 100
Sacramento, CA 95818

Legend


Existing Vegetation

- | | | | | | |
|---|--------------------|--|--------------|---|--------------------------|
|  | Riparian Forest |  | Unvegetated |  | Construction Impact Area |
|  | Freshwater Marsh |  | Revetment | 0.0000 Vegetation Impact Acreage | |
|  | Ruderal Scrub |  | Urban Forest | | |
|  | Ruderal Herbaceous |  | River | | |
|  | Upland Landscaping | | | | |













Upper Guadalupe River Flood Control Project

Plate V-25
Impacts on Vegetation in
Reach 6

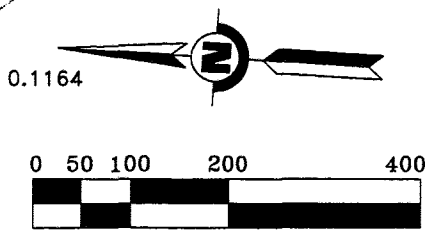
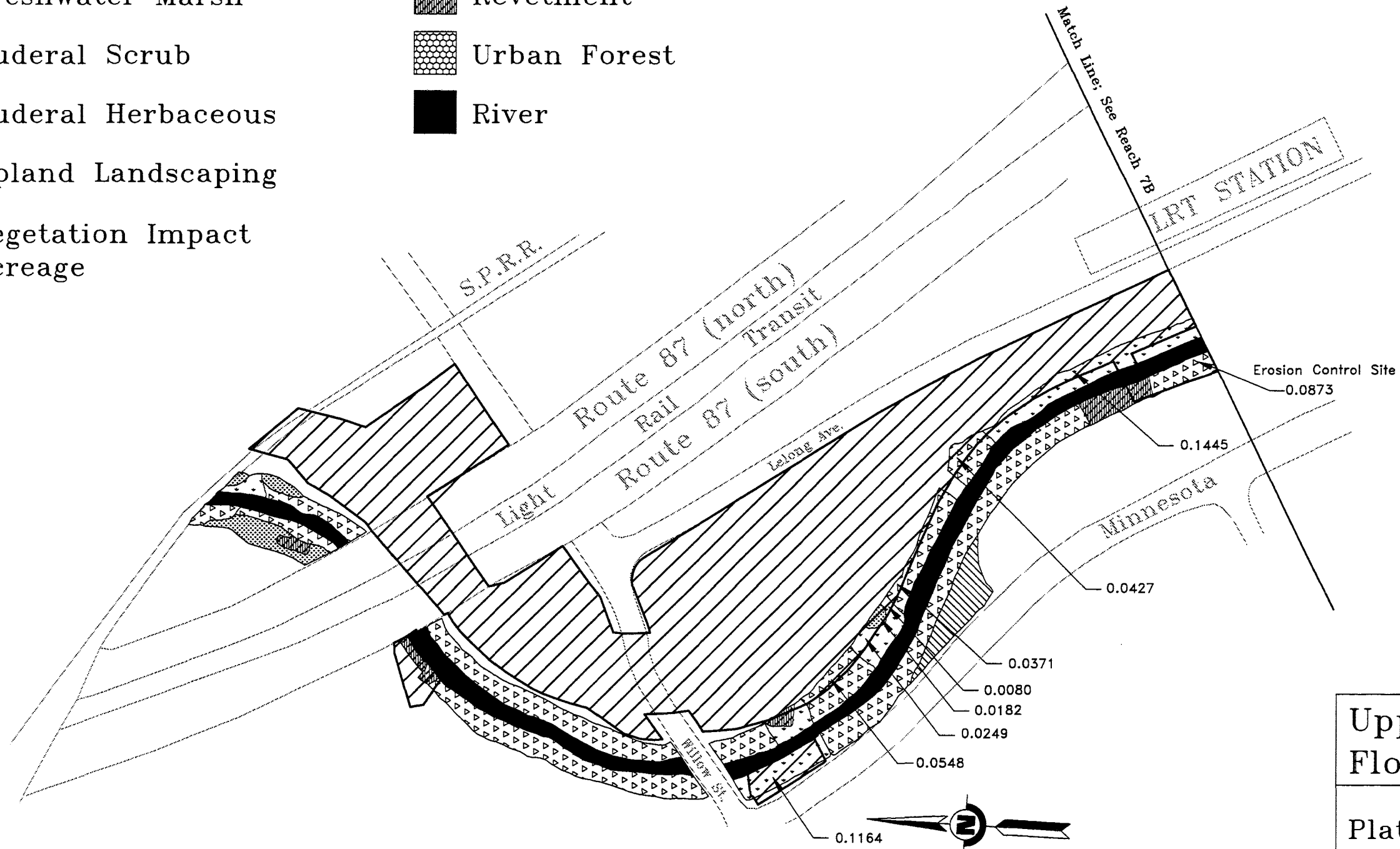
 Jones & Stokes Associates
2600 V Street, Suite 100
Sacramento, CA 95818

Legend

Existing Vegetation


- | | | | | | |
|---|--------------------|--|--------------|---|--------------------------|
|  | Riparian Forest |  | Unvegetated |  | Construction Impact Area |
|  | Freshwater Marsh |  | Revetment | | |
|  | Ruderal Scrub |  | Urban Forest | | |
|  | Ruderal Herbaceous |  | River | | |
|  | Upland Landscaping | | | | |

0.0000 Vegetation Impact
Acreage













Upper Guadalupe River
Flood Control Project

Plate V-26
Impacts on Vegetation in
Reach 7A

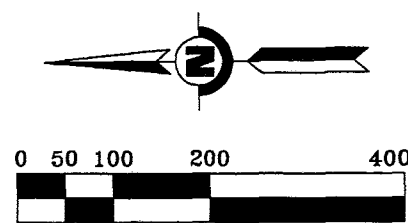
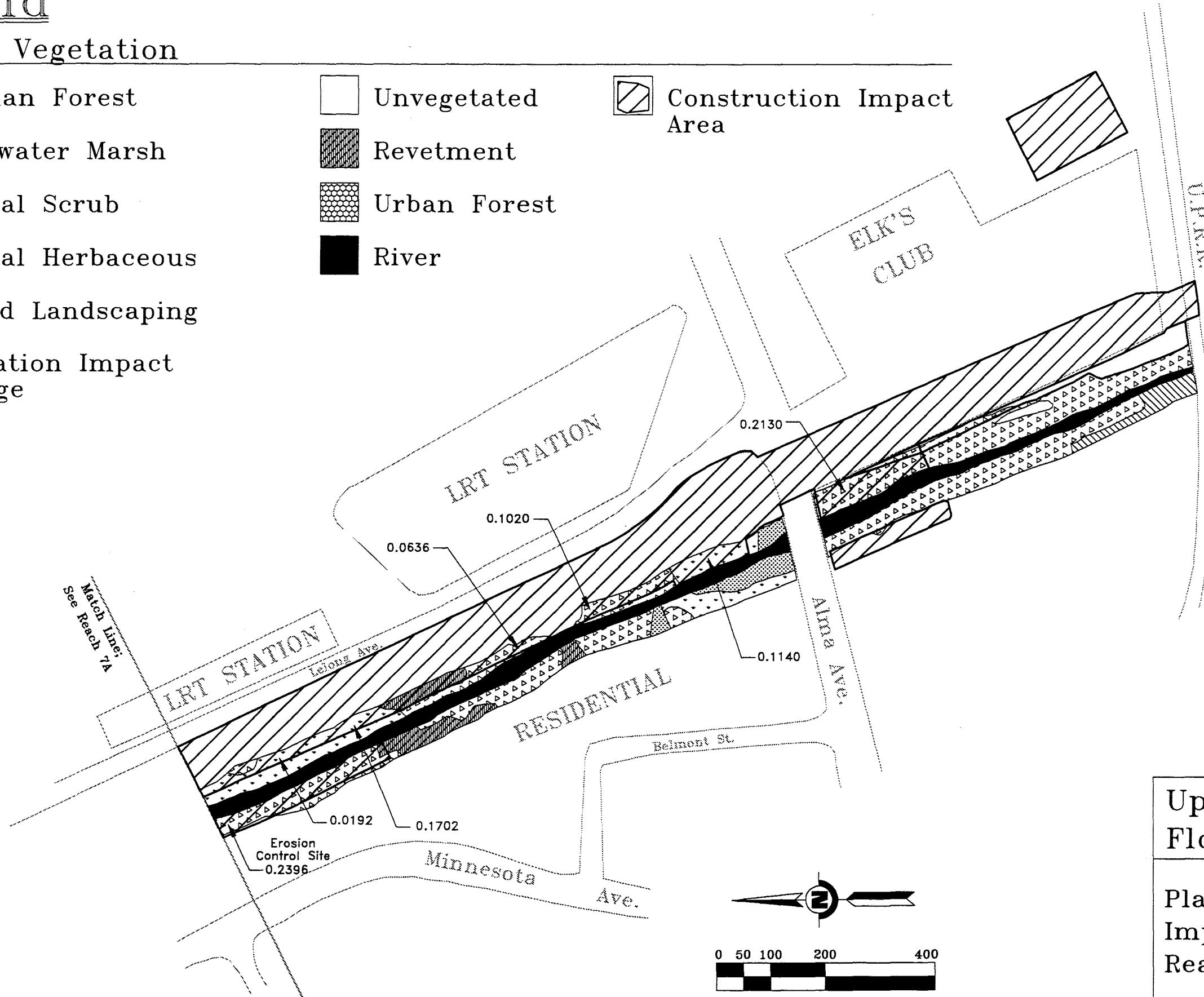
 Jones & Stokes Associates
2600 V Street, Suite 100
Sacramento, CA 95818

Legend

Existing Vegetation

- | | | | | | |
|---|--------------------|--|--------------|---|--------------------------|
|  | Riparian Forest |  | Unvegetated |  | Construction Impact Area |
|  | Freshwater Marsh |  | Revetment | | |
|  | Ruderal Scrub |  | Urban Forest | | |
|  | Ruderal Herbaceous |  | River | | |
|  | Upland Landscaping | | | | |

0.0000 Vegetation Impact Acreage



Scale: 1" = 200'

Upper Guadalupe River Flood Control Project











Plate V-27
Impacts on Vegetation in Reach 7B

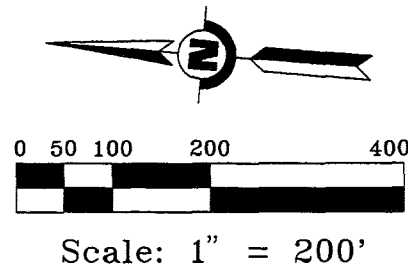
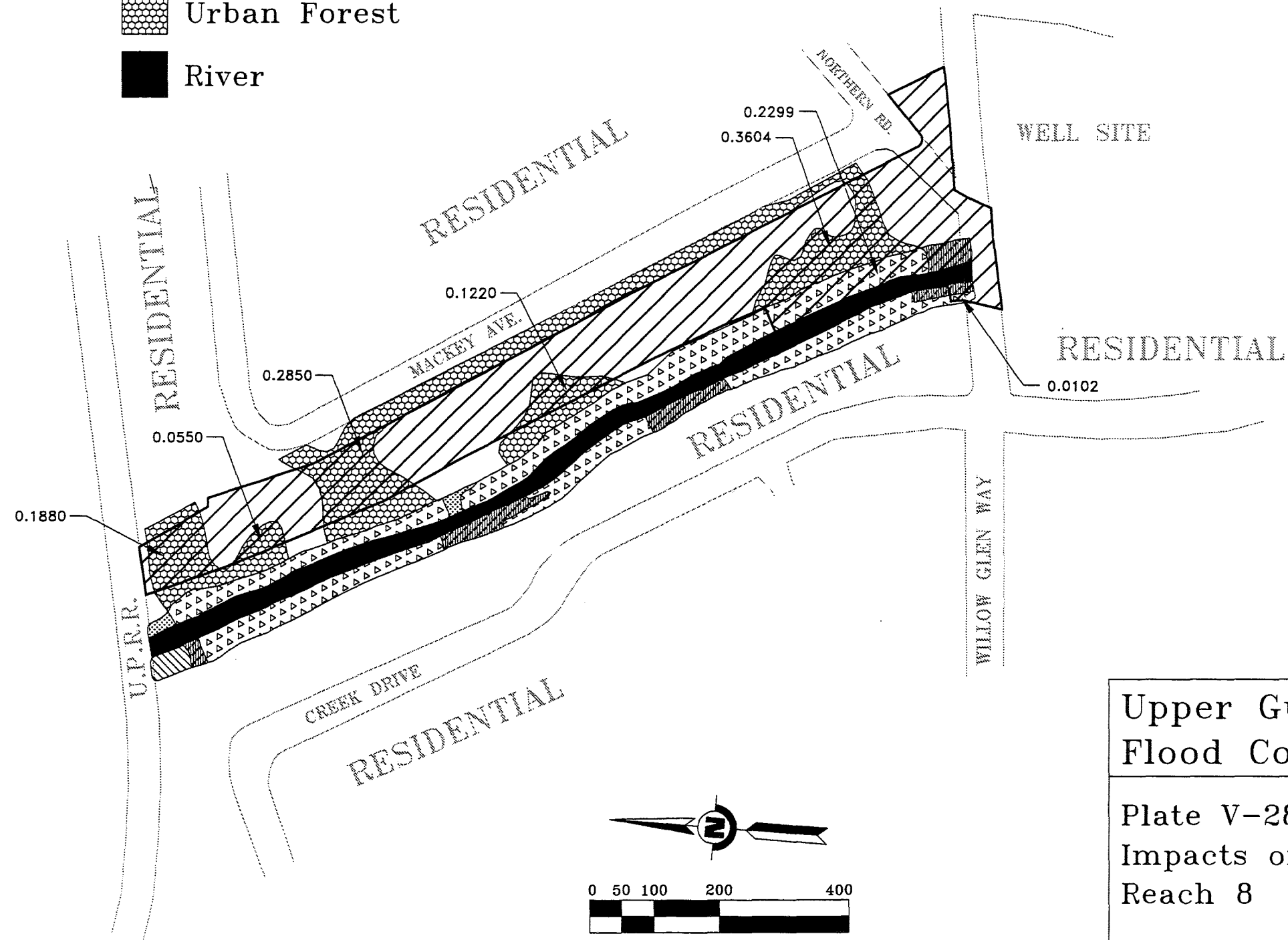


Jones & Stokes Associates
2600 V Street, Suite 100
Sacramento, CA 95818

Legend


Existing Vegetation

- | | | |
|--|---|--|
|  Riparian Forest |  Unvegetated |  Construction Impact Area |
|  Freshwater Marsh |  Revetment | 0.0000 Vegetation Impact Acreage |
|  Ruderal Scrub |  Urban Forest | |
|  Ruderal Herbaceous |  River | |
|  Upland Landscaping | | |













Upper Guadalupe River
Flood Control Project

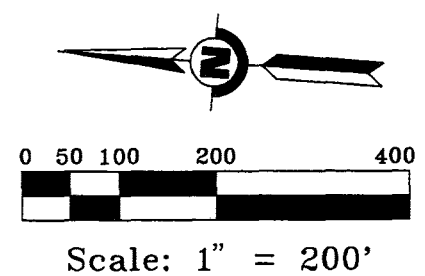
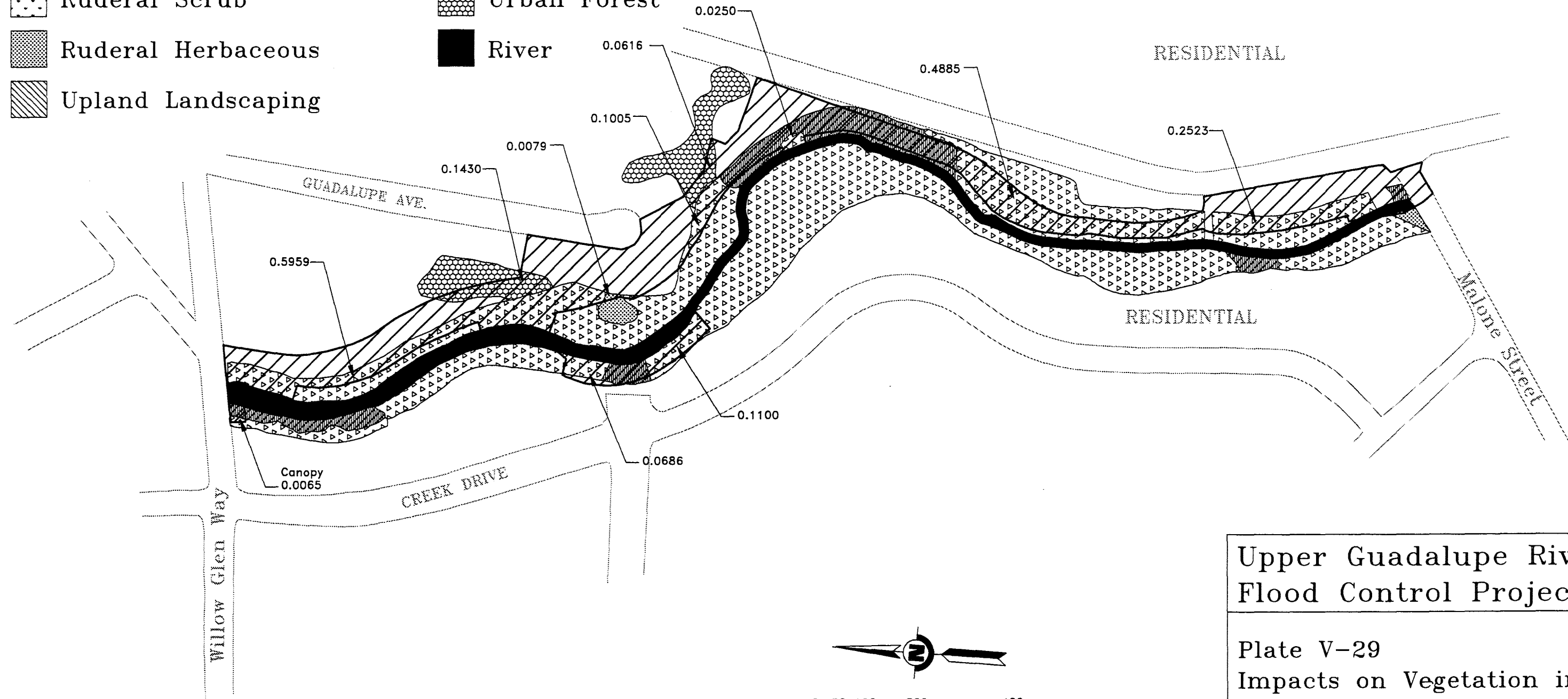
Plate V-28
Impacts on Vegetation in
Reach 8

 Jones & Stokes Associates
2600 V Street, Suite 100
Sacramento, CA 95818

Legend


Existing Vegetation

- | | | | | | |
|---|--------------------|--|--------------|---|--------------------------|
|  | Riparian Forest |  | Unvegetated |  | Construction Impact Area |
|  | Freshwater Marsh |  | Revetment | 0.0000 Vegetation Impact Acreage | |
|  | Ruderal Scrub |  | Urban Forest | | |
|  | Ruderal Herbaceous |  | River | | |
|  | Upland Landscaping | | | | |













Upper Guadalupe River
Flood Control Project

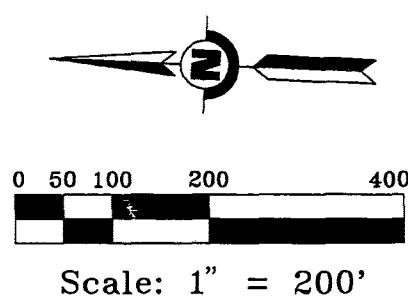
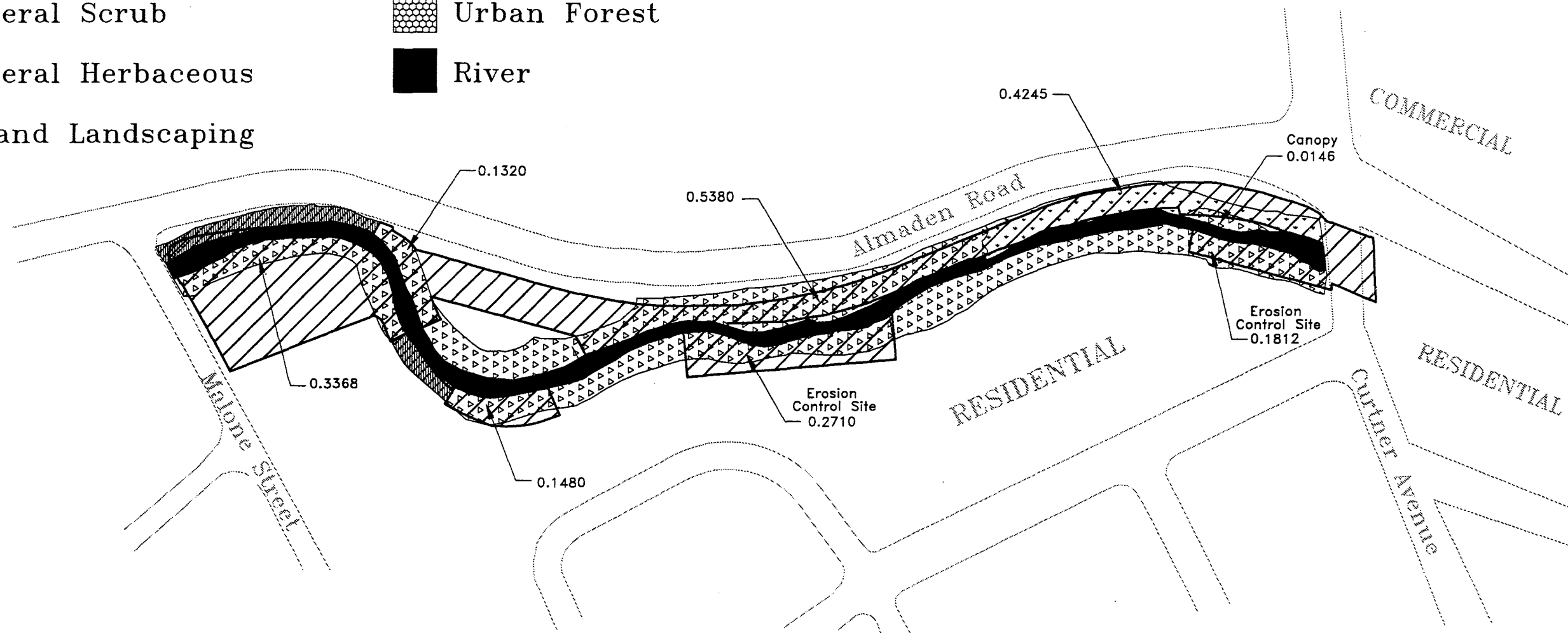
Plate V-29
Impacts on Vegetation in
Reach 9A

 Jones & Stokes Associates
2600 V Street, Suite 100
Sacramento, CA 95818

Legend


Existing Vegetation

- | | | | | | |
|---|--------------------|--|--------------|---|--------------------------|
|  | Riparian Forest |  | Unvegetated |  | Construction Impact Area |
|  | Freshwater Marsh |  | Revetment | 0.0000 Vegetation Impact Acreage | |
|  | Ruderal Scrub |  | Urban Forest | | |
|  | Ruderal Herbaceous |  | River | | |
|  | Upland Landscaping | | | | |



Upper Guadalupe River
Flood Control Project











Plate V-30
Impacts on Vegetation in
Reach 9B

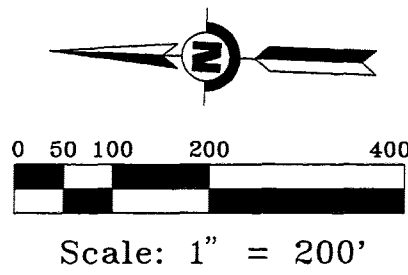
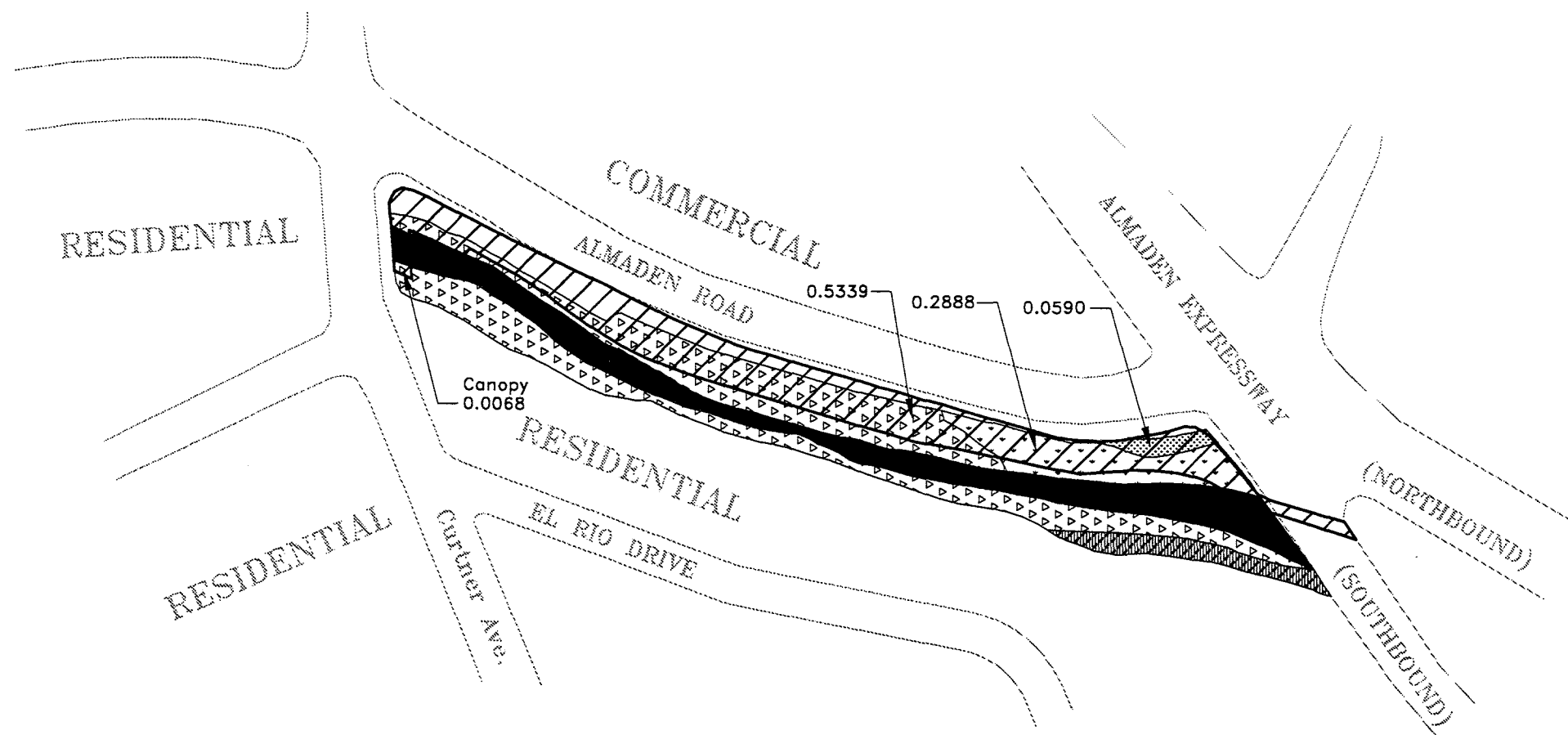


Jones & Stokes Associates
2600 V Street, Suite 100
Sacramento, CA 95818

Legend


Existing Vegetation

- | | | |
|--|---|--|
|  Riparian Forest |  Unvegetated |  Construction Impact Area |
|  Freshwater Marsh |  Revetment | 0.0000 Vegetation Impact Acreage |
|  Ruderal Scrub |  Urban Forest | |
|  Ruderal Herbaceous |  River | |
|  Upland Landscaping | | |



Upper Guadalupe River
Flood Control Project






Plate V-31
Impacts on Vegetation in
Reach 10A








Jones & Stokes Associates
2600 V Street, Suite 100
Sacramento, CA 95818

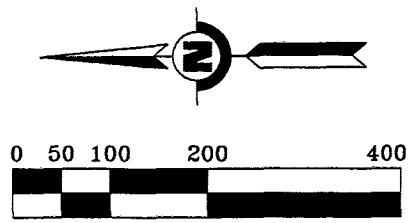
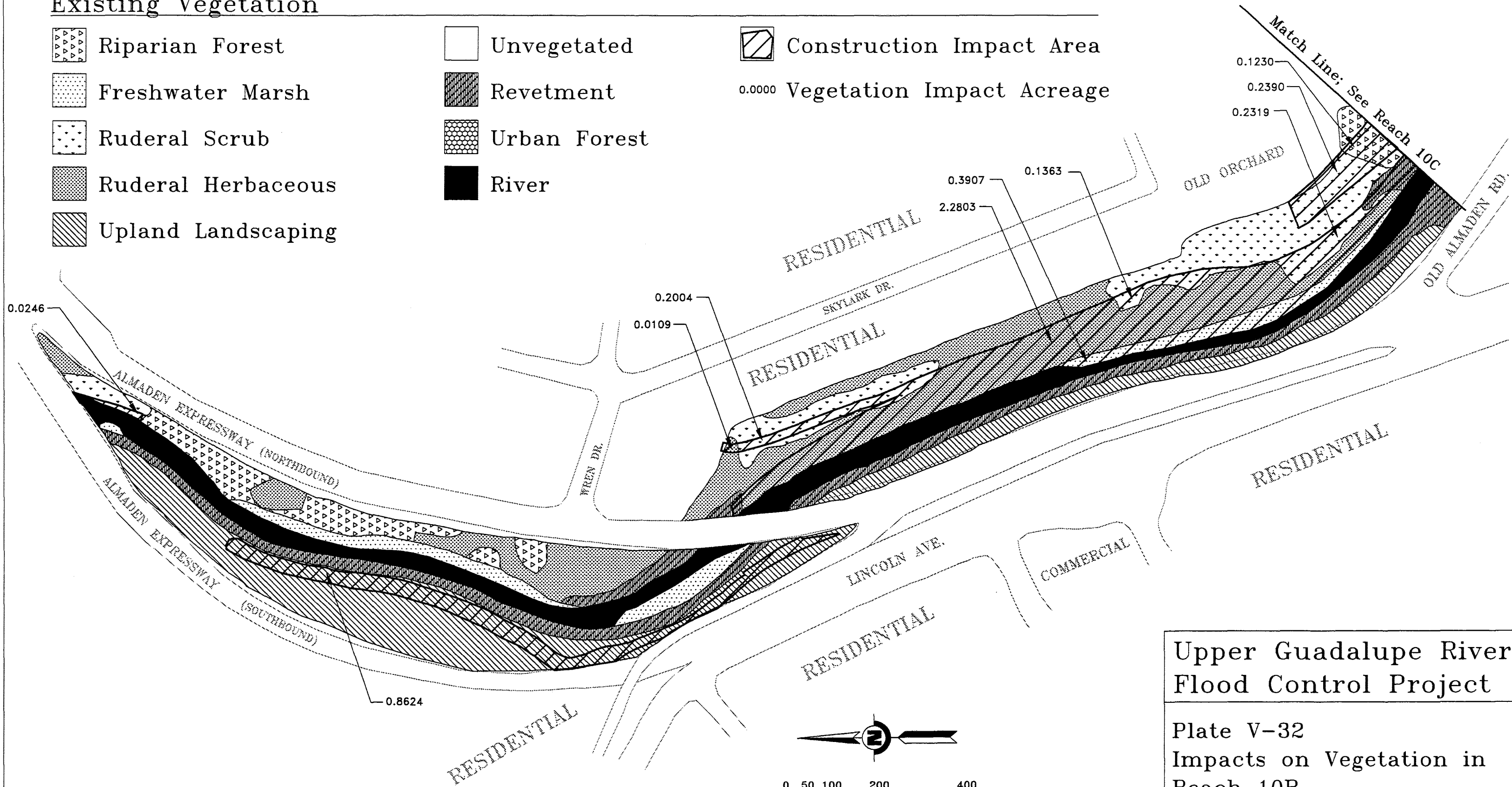
Legend

Existing Vegetation

-  Riparian Forest
-  Freshwater Marsh
-  Ruderal Scrub
-  Ruderal Herbaceous
-  Upland Landscaping

-  Unvegetated
-  Revetment
-  Urban Forest
-  River

-  Construction Impact Area
- 0.0000 Vegetation Impact Acreage



Scale: 1" = 200'

Upper Guadalupe River Flood Control Project

Plate V-32
Impacts on Vegetation in Reach 10B



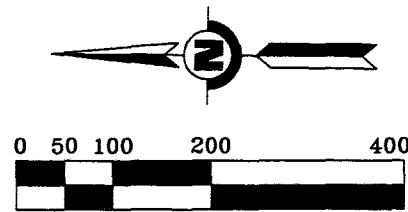
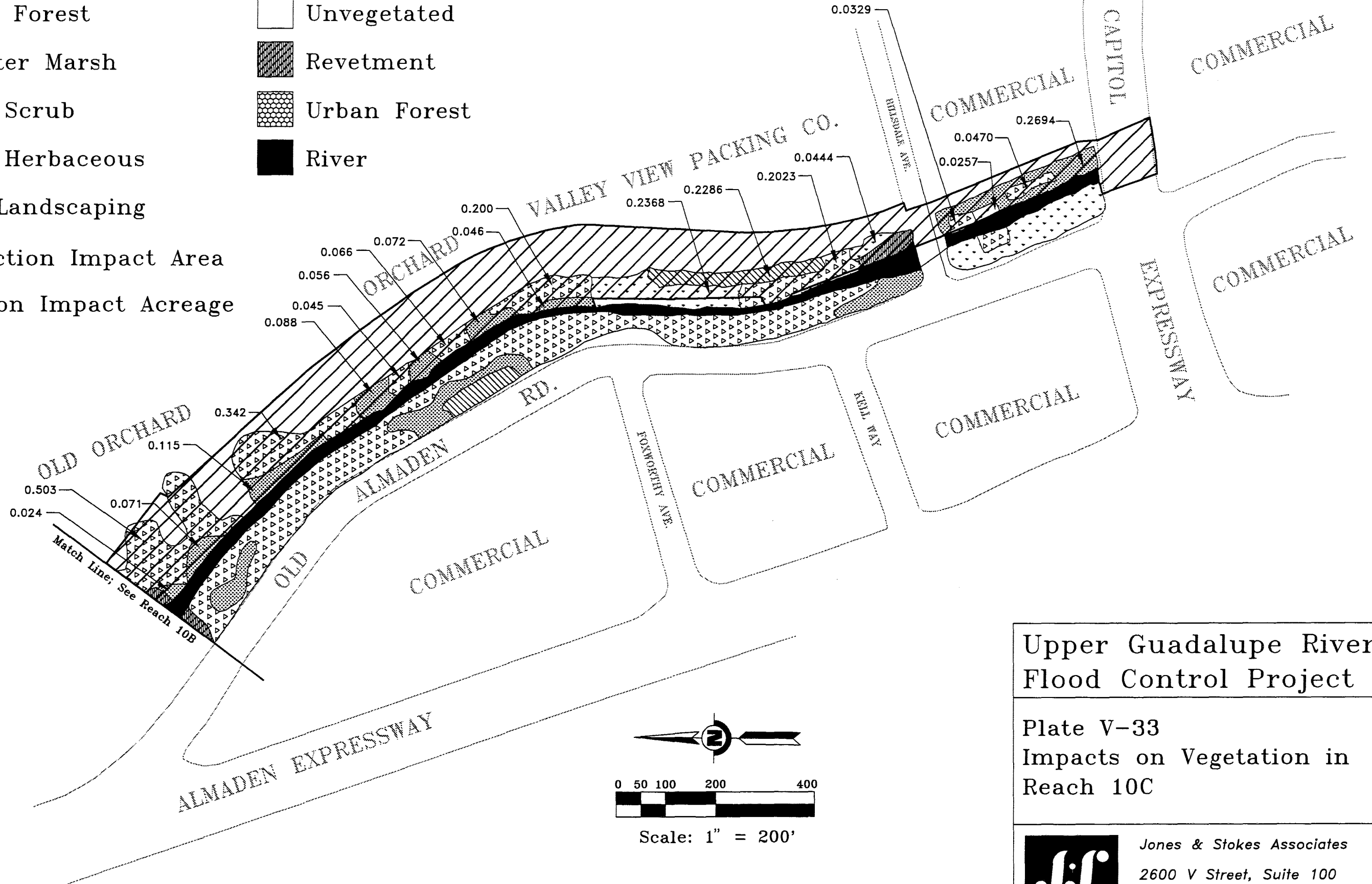
Jones & Stokes Associates
2600 V Street, Suite 100
Sacramento, CA 95818

Legend

Existing Vegetation

- | | | | |
|--|--------------------------|--|--------------|
| | Riparian Forest | | Unvegetated |
| | Freshwater Marsh | | Revetment |
| | Ruderal Scrub | | Urban Forest |
| | Ruderal Herbaceous | | River |
| | Upland Landscaping | | |
| | Construction Impact Area | | |


0.0000 Vegetation Impact Acreage

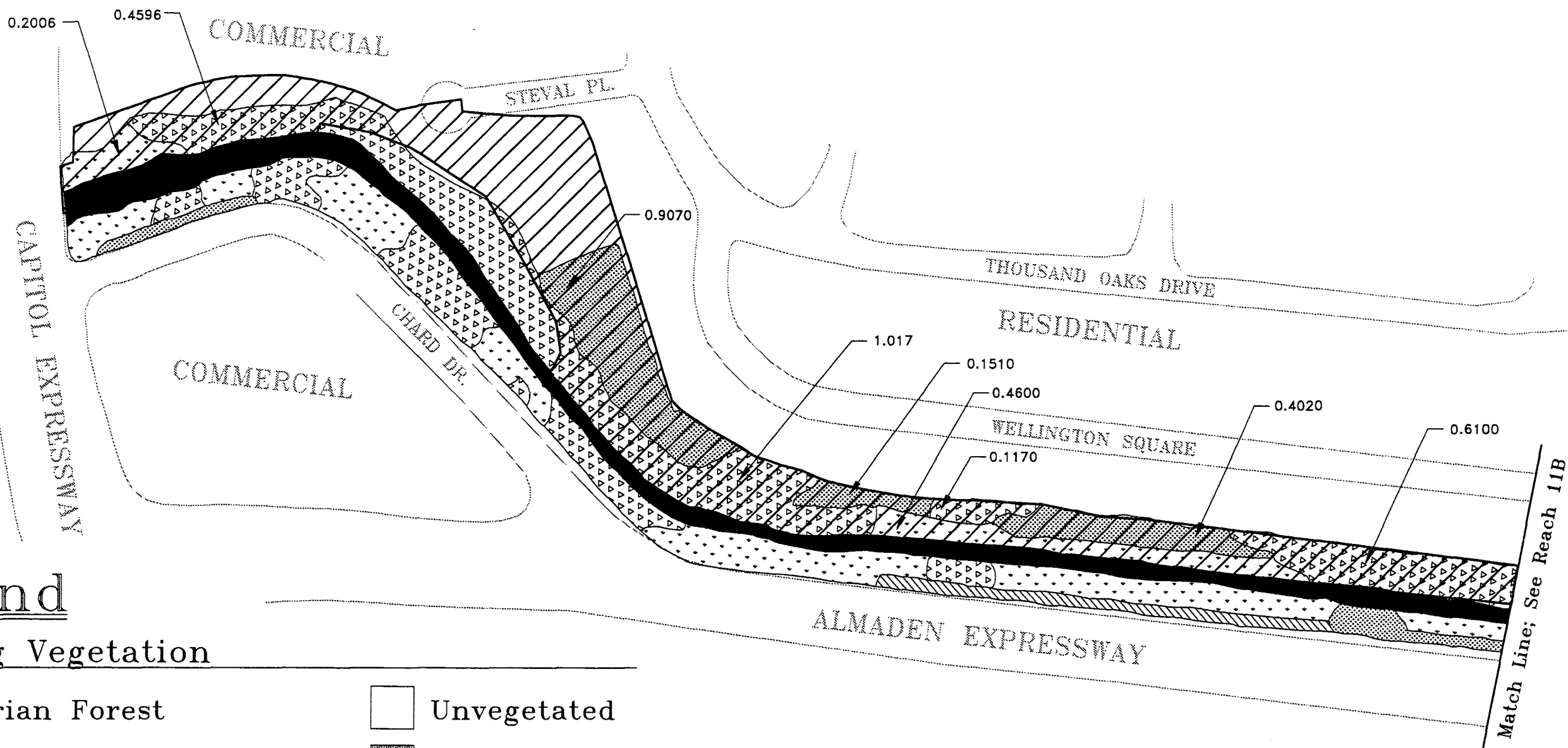


Scale: 1" = 200'

Upper Guadalupe River
Flood Control Project











Plate V-33
Impacts on Vegetation in
Reach 10C

 Jones & Stokes Associates
2600 V Street, Suite 100
Sacramento, CA 95818

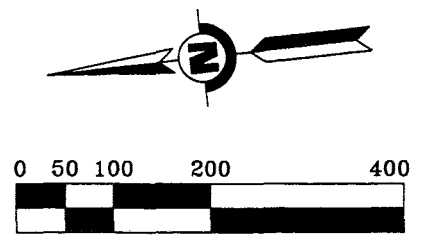


Legend

Existing Vegetation

- | | | | |
|---|--------------------------|--|--------------|
|  | Riparian Forest |  | Unvegetated |
|  | Freshwater Marsh |  | Revetment |
|  | Ruderal Scrub |  | Urban Forest |
|  | Ruderal Herbaceous |  | River |
|  | Upland Landscaping | | |
|  | Construction Impact Area | | |

0.0000 Vegetation Impact Acreage



Scale: 1" = 200'

Match Line; See Reach 11B

Upper Guadalupe River Flood Control Project











Plate V-34
Impacts on Vegetation in Reach 11A

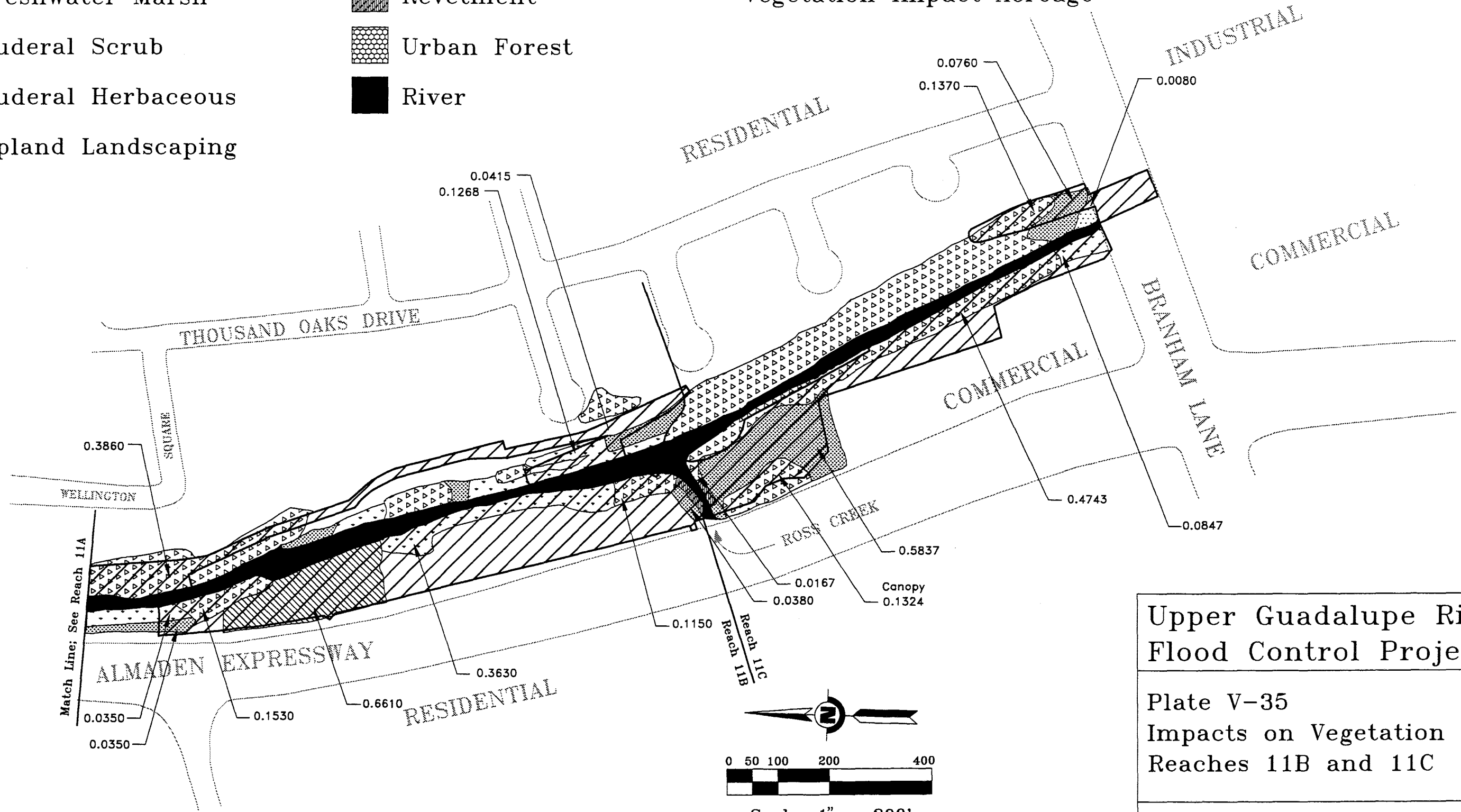


Jones & Stokes Associates
2600 V Street, Suite 100
Sacramento, CA 95818

Legend

Existing Vegetation

- | | | | | | |
|---|--------------------|--|--------------|---|--------------------------|
|  | Riparian Forest |  | Unvegetated |  | Construction Impact Area |
|  | Freshwater Marsh |  | Revetment | 0.0000 Vegetation Impact Acreage | |
|  | Ruderal Scrub |  | Urban Forest | | |
|  | Ruderal Herbaceous |  | River | | |
|  | Upland Landscaping | | | | |













Upper Guadalupe River Flood Control Project

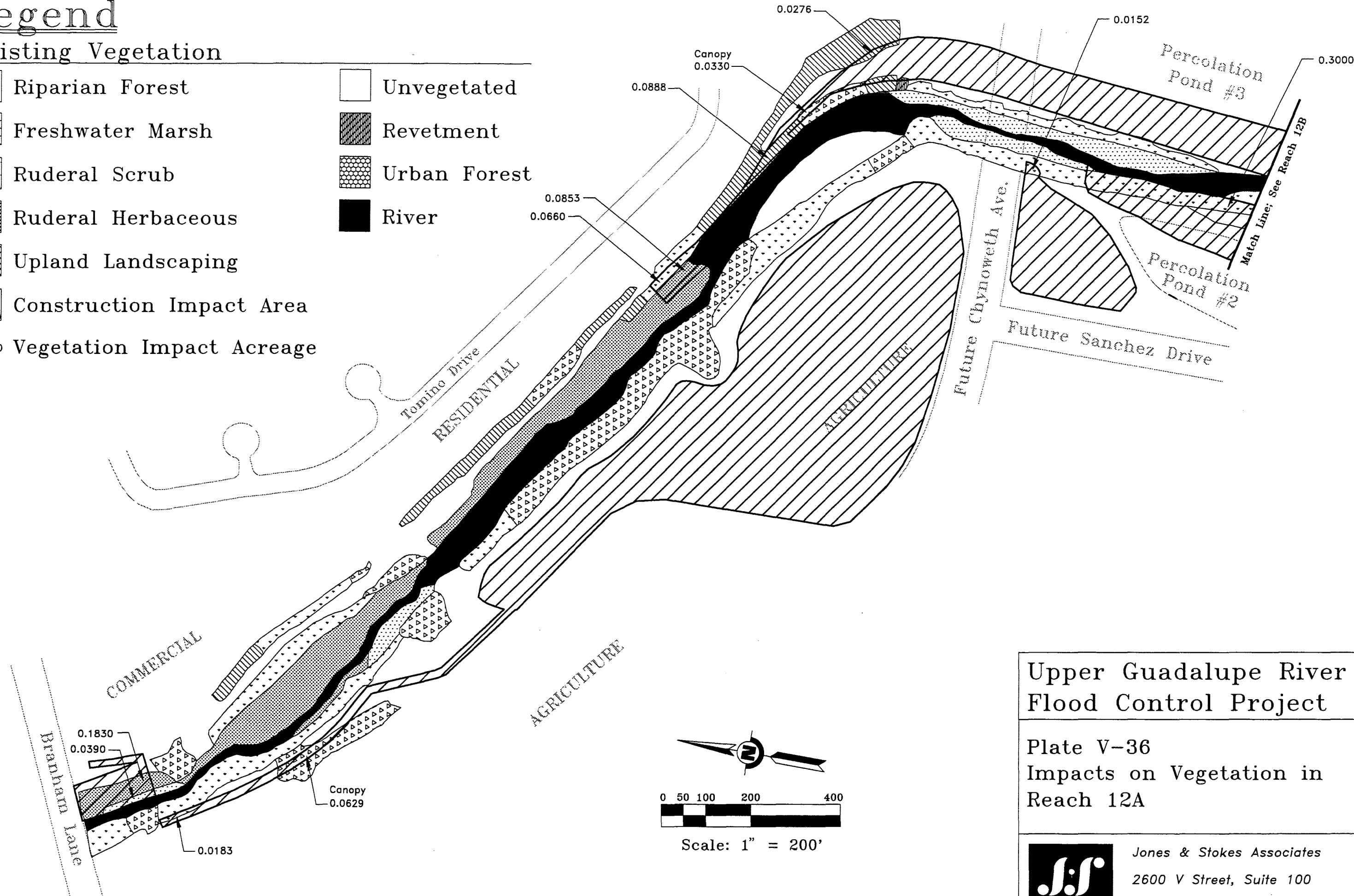
Plate V-35
Impacts on Vegetation in
Reaches 11B and 11C

Legend

Existing Vegetation

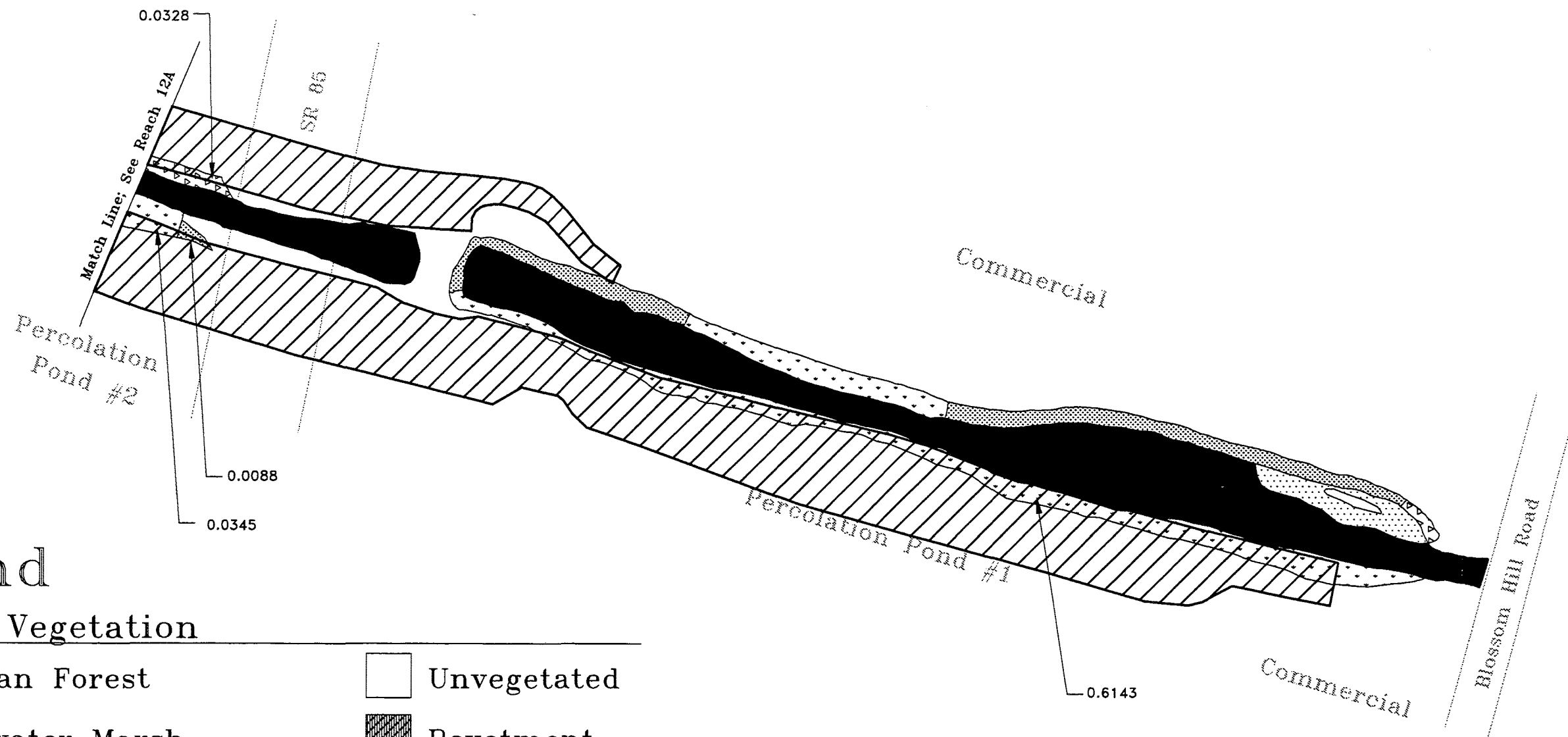
- | | | | |
|---|--------------------------|--|--------------|
|  | Riparian Forest |  | Unvegetated |
|  | Freshwater Marsh |  | Revetment |
|  | Ruderal Scrub |  | Urban Forest |
|  | Ruderal Herbaceous |  | River |
|  | Upland Landscaping | | |
|  | Construction Impact Area | | |

0.0000 Vegetation Impact Acreage













Upper Guadalupe River Flood Control Project

Plate V-36
Impacts on Vegetation in Reach 12A



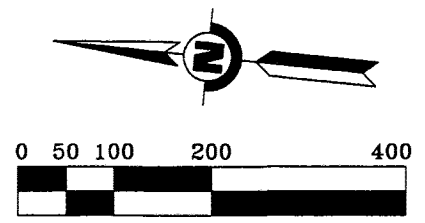
Legend

Existing Vegetation

- | | |
|--|---|
|  Riparian Forest |  Unvegetated |
|  Freshwater Marsh |  Revetment |
|  Ruderal Scrub |  Urban Forest |
|  Ruderal Herbaceous |  River |
|  Upland Landscaping | |
|  Construction Impact Area | |

Vegetation Acreage

0.0000 Vegetation Impact Acreage



Scale: 1" = 200'

Upper Guadalupe River Flood Control Project











Plate V-37.1
Impacts on Vegetation in Reach 12B

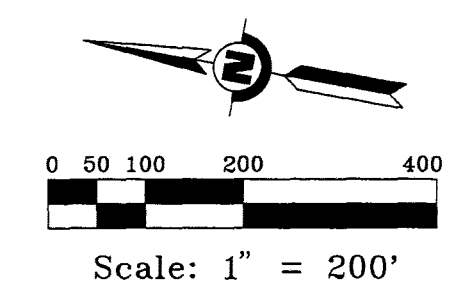
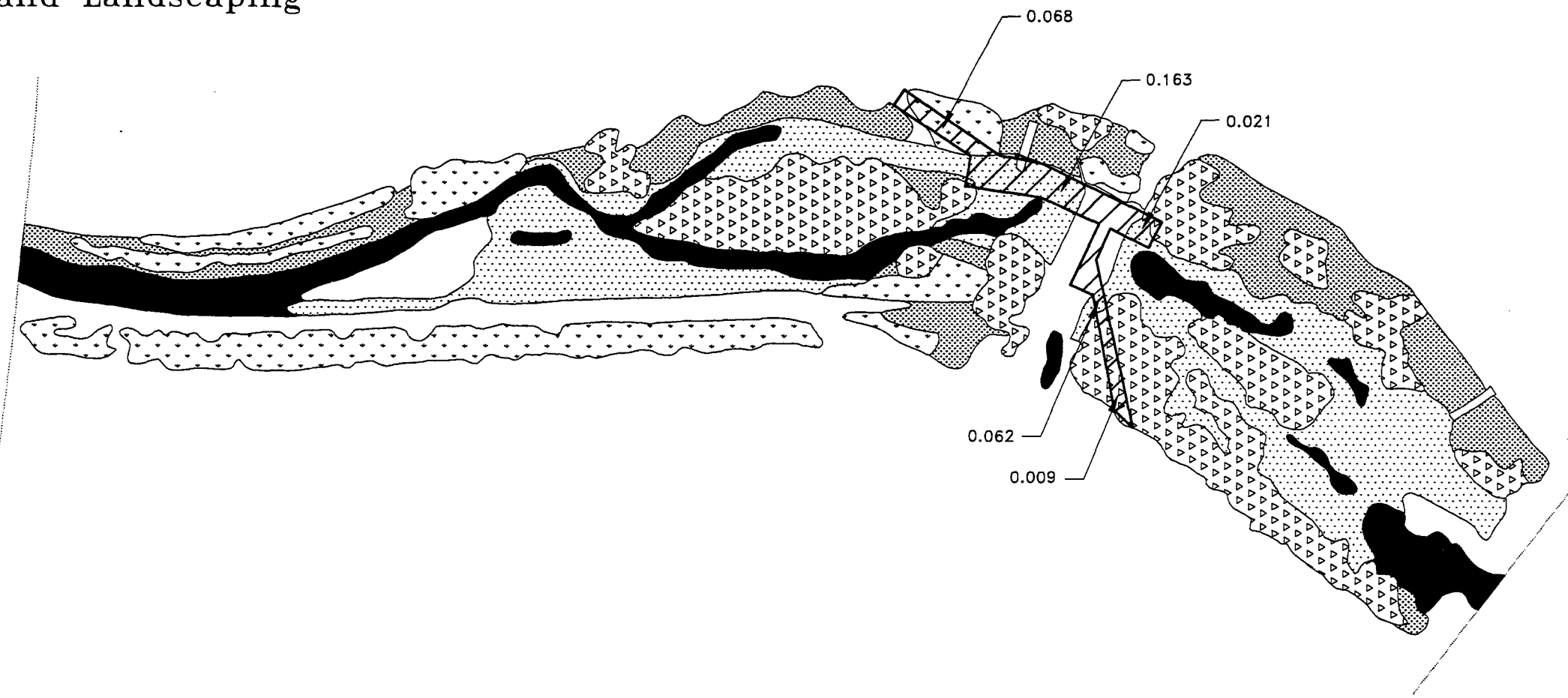


Jones & Stokes Associates
2600 V Street, Suite 100
Sacramento, CA 95818

Legend

Existing Vegetation

- | | | | | | |
|---|--------------------|--|--------------|---|--------------------------|
|  | Riparian Forest |  | Unvegetated |  | Construction Impact Area |
|  | Freshwater Marsh |  | Revetment | | |
|  | Ruderal Scrub |  | Urban Forest | | |
|  | Ruderal Herbaceous |  | River | | |
|  | Upland Landscaping | | | | |



Upper Guadalupe River
Flood Control Project











Plate V-37.2
Impacts on Vegetation in
Reach 13

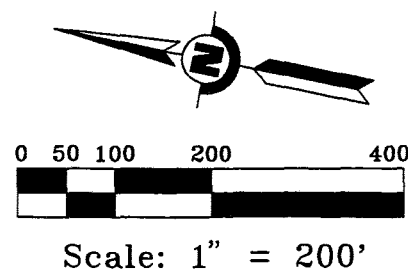
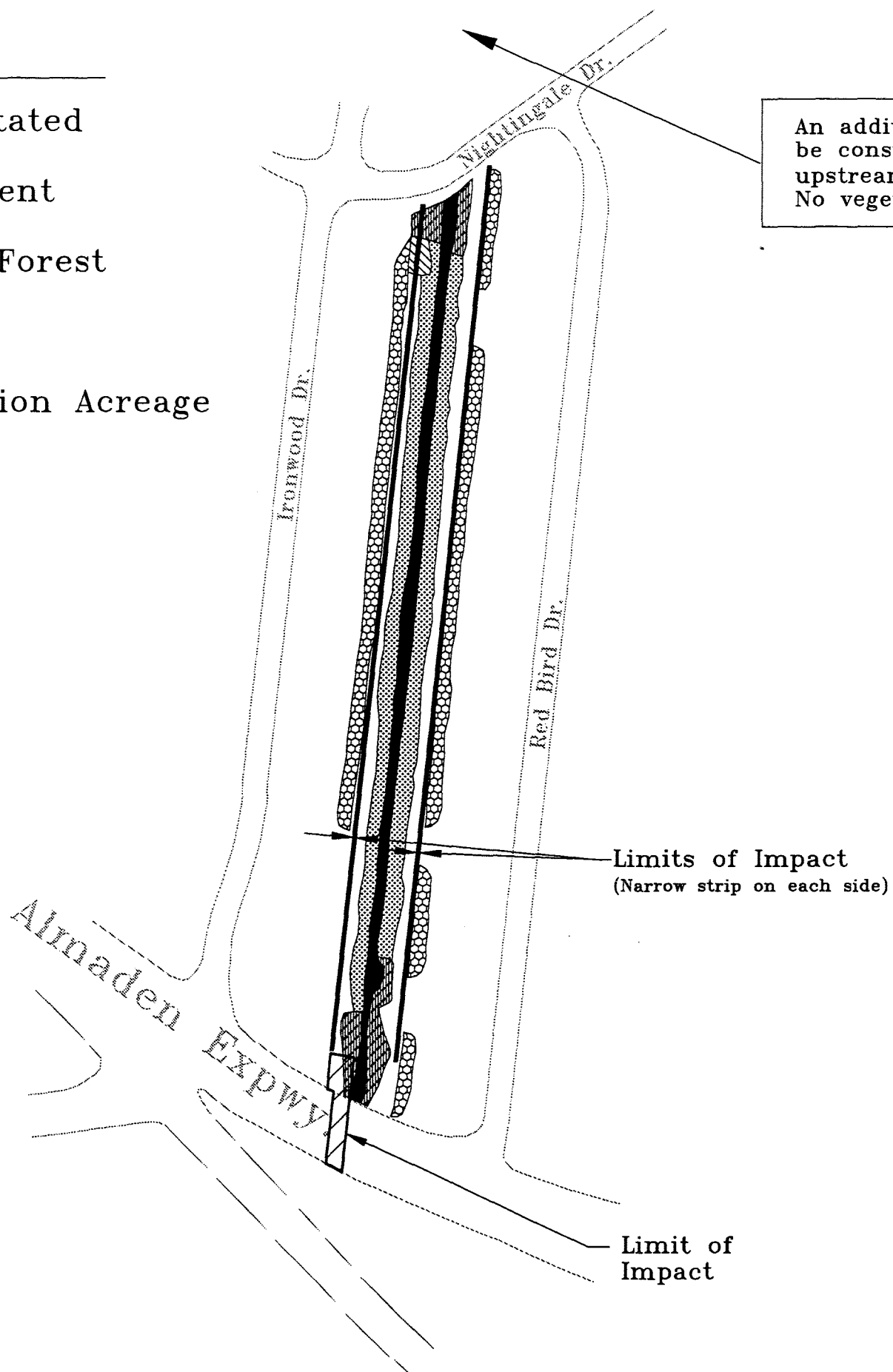


Jones & Stokes Associates
2600 V Street, Suite 100
Sacramento, CA 95818

Legend

Existing Vegetation

- | | | | |
|---|--------------------------|--|--------------|
|  | Riparian Forest |  | Unvegetated |
|  | Freshwater Marsh |  | Revetment |
|  | Ruderal Scrub |  | Urban Forest |
|  | Ruderal Herbaceous |  | River |
|  | Upland Landscaping | Vegetation Acreage | |
|  | Construction Impact Area | | |



Upper Guadalupe River
Flood Control Project

Plate V-38
Impacts on Vegetation in
Canoas Creek

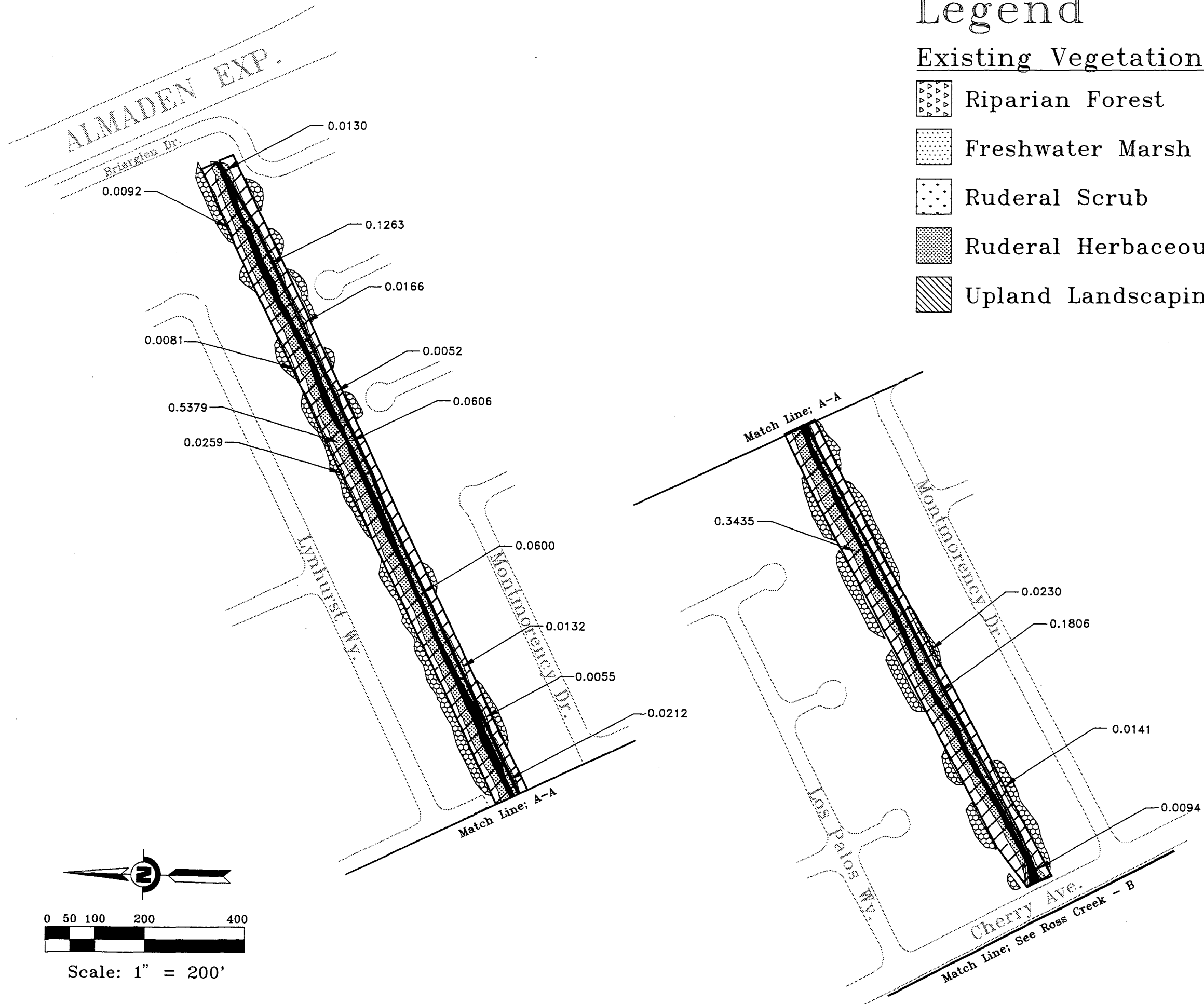


Jones & Stokes Associates
2600 V Street, Suite 100
Sacramento, CA 95818

Legend

Existing Vegetation

- | | | | |
|--|--------------------|-------|---------------------------|
| | Riparian Forest | | Unvegetated |
| | Freshwater Marsh | | Revetment |
| | Ruderal Scrub | | Urban Forest |
| | Ruderal Herbaceous | | River |
| | Upland Landscaping | | Construction Impact Area |
| | | 0.000 | Vegetation Impact Acreage |













Upper Guadalupe River
Flood Control Project

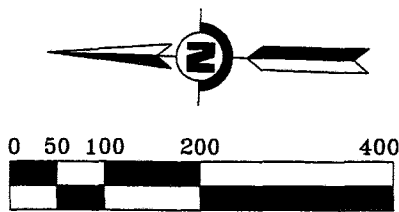
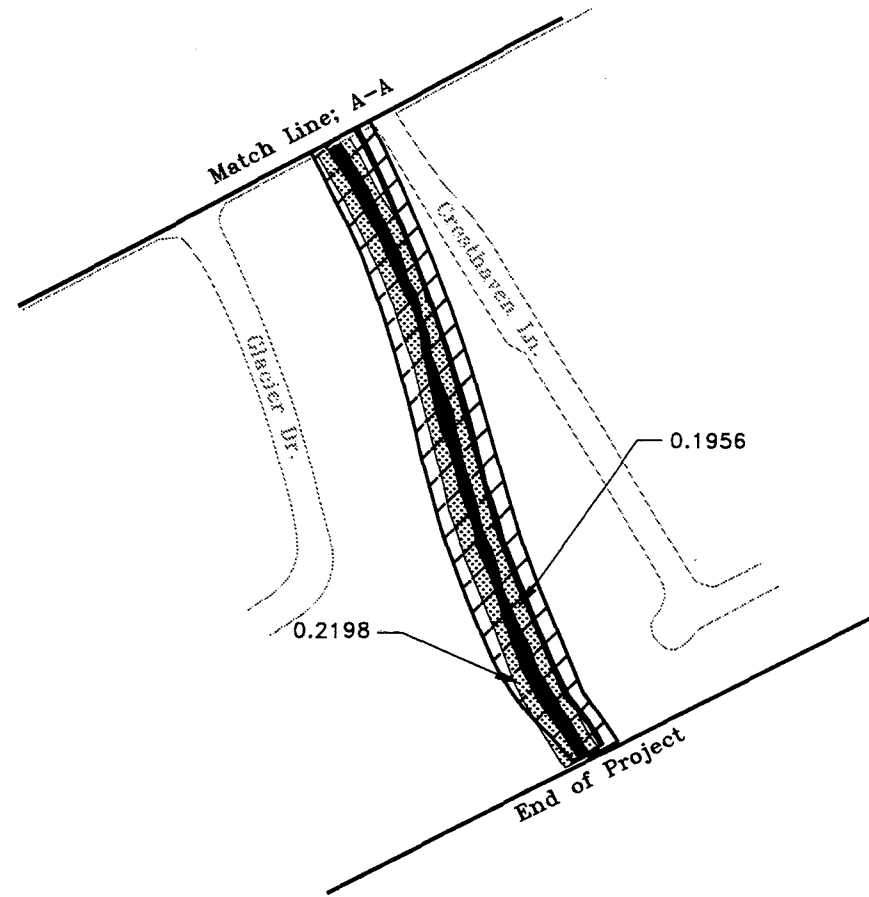
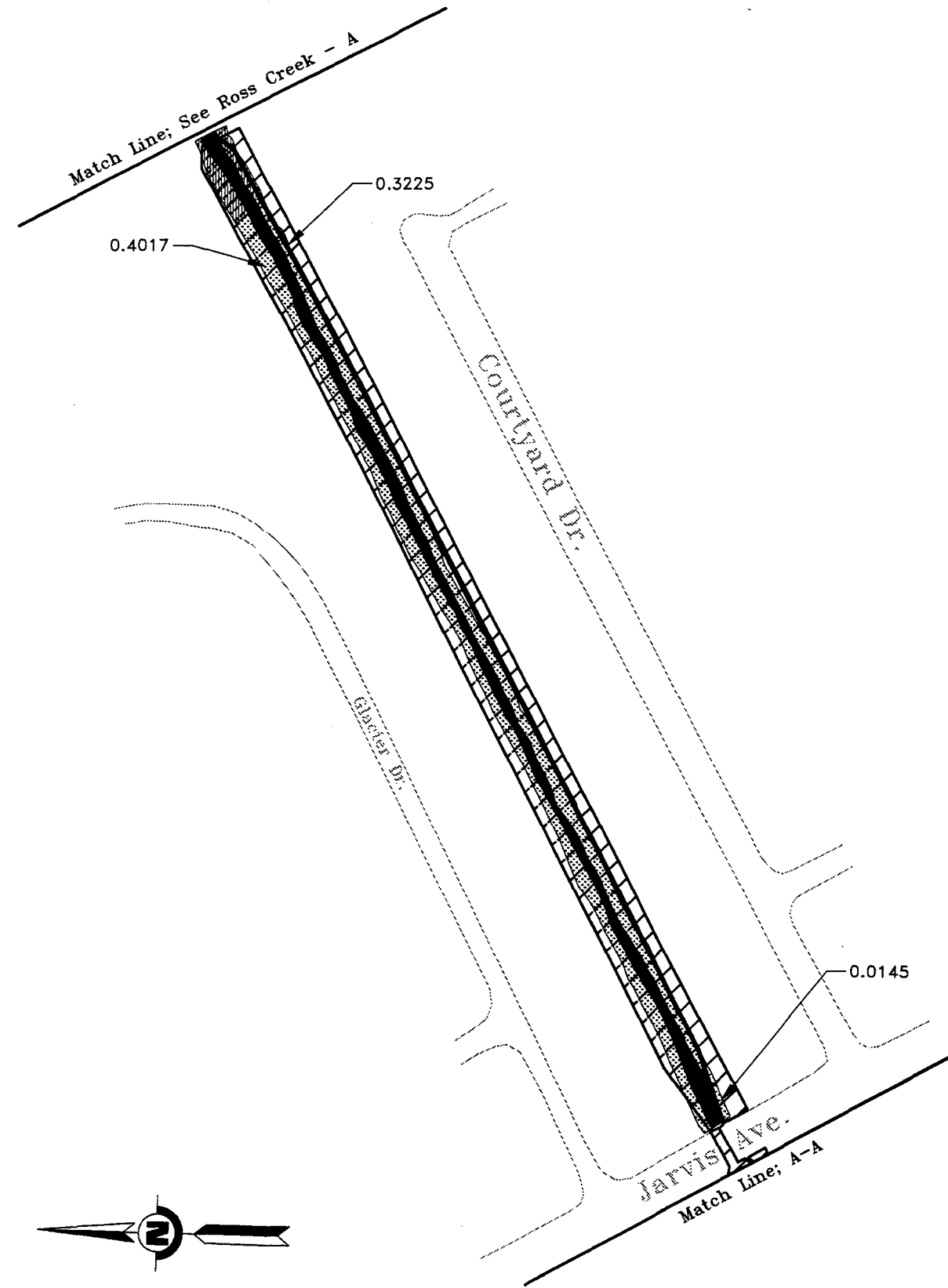
Plate V-39
Impacts on Vegetation in
Ross Creek - A

Jones & Stokes Associates
2600 V Street, Suite 100
Sacramento, CA 95818

Legend

Existing Vegetation

- | | | | |
|---|--------------------|---|---------------------------|
|  | Riparian Forest |  | Unvegetated |
|  | Freshwater Marsh |  | Revetment |
|  | Ruderal Scrub |  | Urban Forest |
|  | Ruderal Herbaceous |  | River |
|  | Upland Landscaping |  | Construction Impact Area |
| | | 0.000 | Vegetation Impact Acreage |



Scale: 1" = 200'

Upper Guadalupe River Flood Control Project

Plate V-40
Impacts on Vegetation in
Ross Creek - B












Jones & Stokes Associates
2600 V Street, Suite 100
Sacramento, CA 95818

Post-Project Vegetation




Cross-section lines on these plates refer to the typical sections that follow.

Legend

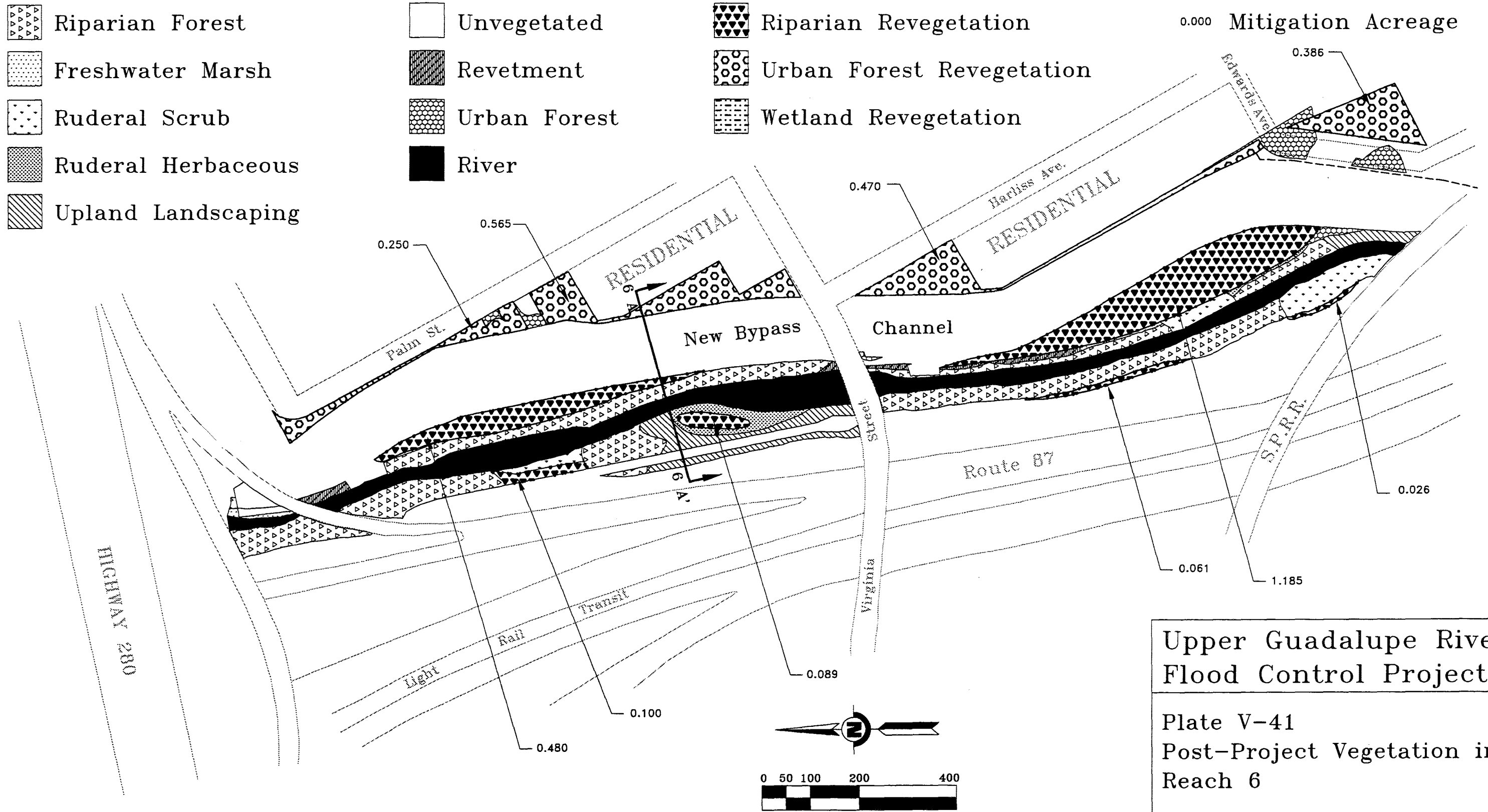
Existing Vegetation

-  Riparian Forest
-  Freshwater Marsh
-  Ruderal Scrub
-  Ruderal Herbaceous
-  Upland Landscaping
-  Unvegetated
-  Revetment
-  Urban Forest
-  River

Mitigation


-  Riparian Revegetation
-  Urban Forest Revegetation
-  Wetland Revegetation

0.000 Mitigation Acreage












Upper Guadalupe River
Flood Control Project

Plate V-41
Post-Project Vegetation in
Reach 6




 Jones & Stokes Associates
2600 V Street, Suite 100
Sacramento, CA 95818

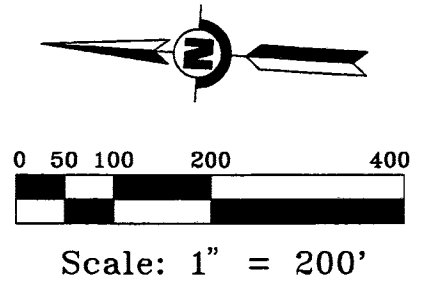
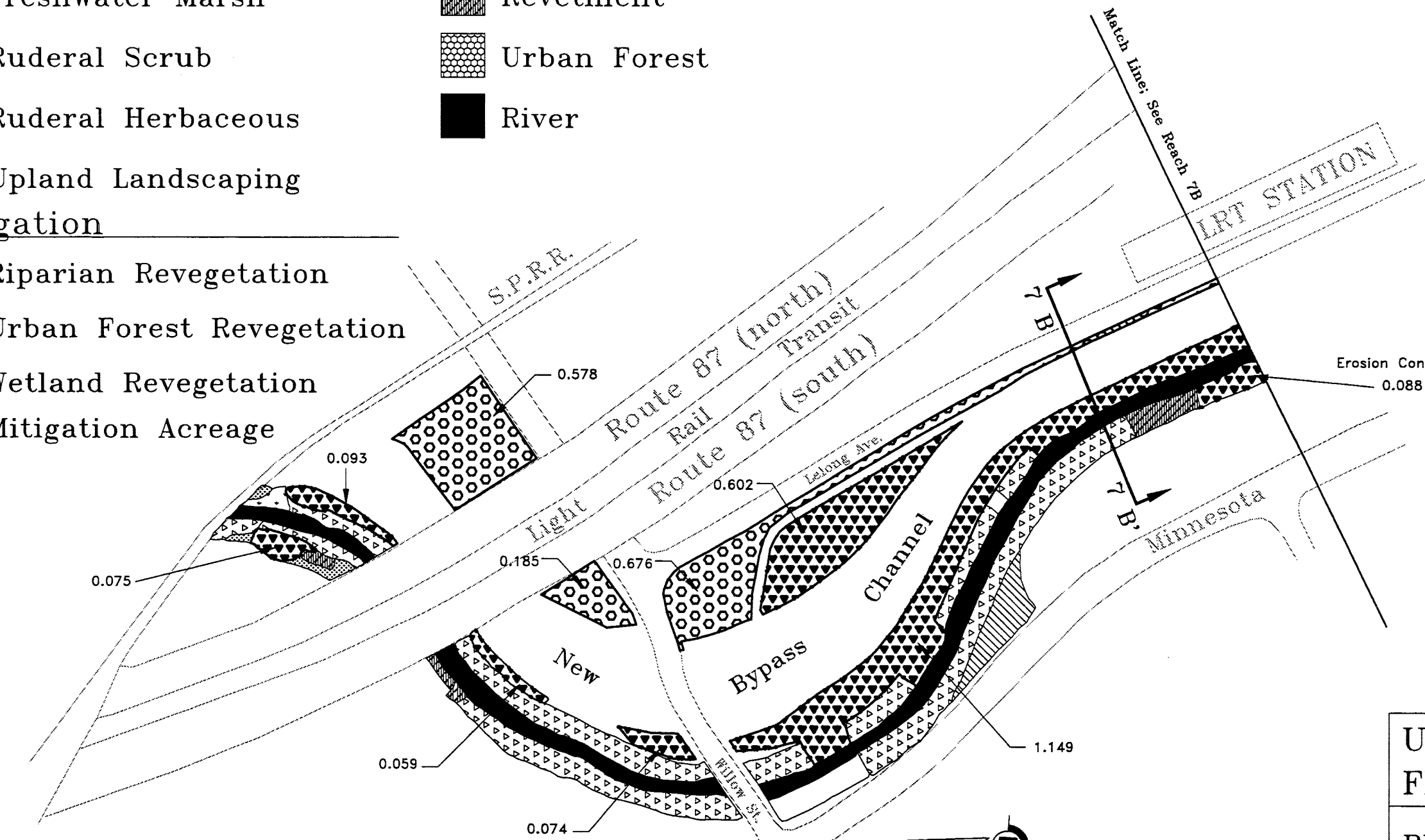
Legend

Existing Vegetation

- | | | | |
|---|--------------------|--|--------------|
|  | Riparian Forest |  | Unvegetated |
|  | Freshwater Marsh |  | Revetment |
|  | Ruderal Scrub |  | Urban Forest |
|  | Ruderal Herbaceous |  | River |
|  | Upland Landscaping | | |


Mitigation

- | | |
|---|---------------------------|
|  | Riparian Revegetation |
|  | Urban Forest Revegetation |
|  | Wetland Revegetation |
| 0.000 | Mitigation Acreage |












Upper Guadalupe River
Flood Control Project

Plate V-42
Post-Project Vegetation in
Reach 7A




 Jones & Stokes Associates
2600 V Street, Suite 100
Sacramento, CA 95818

Legend

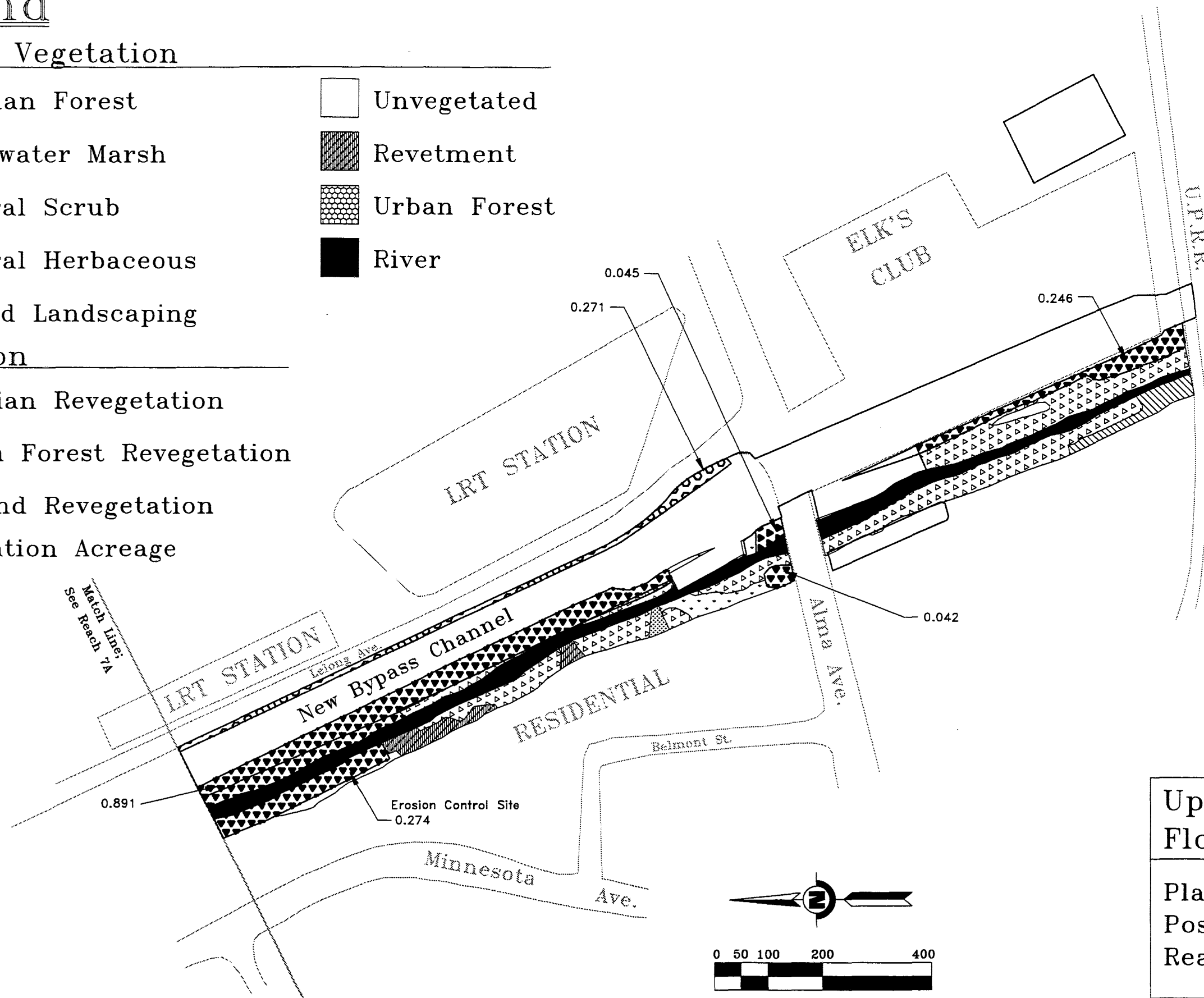
Existing Vegetation

- | | | | |
|---|--------------------|--|--------------|
|  | Riparian Forest |  | Unvegetated |
|  | Freshwater Marsh |  | Revetment |
|  | Ruderal Scrub |  | Urban Forest |
|  | Ruderal Herbaceous |  | River |
|  | Upland Landscaping | | |

Mitigation

- | | |
|---|---------------------------|
|  | Riparian Revegetation |
|  | Urban Forest Revegetation |
|  | Wetland Revegetation |

0.000 Mitigation Acreage












Upper Guadalupe River Flood Control Project

Plate V-43
Post-Project Vegetation in
Reach 7B




Legend

Existing Vegetation

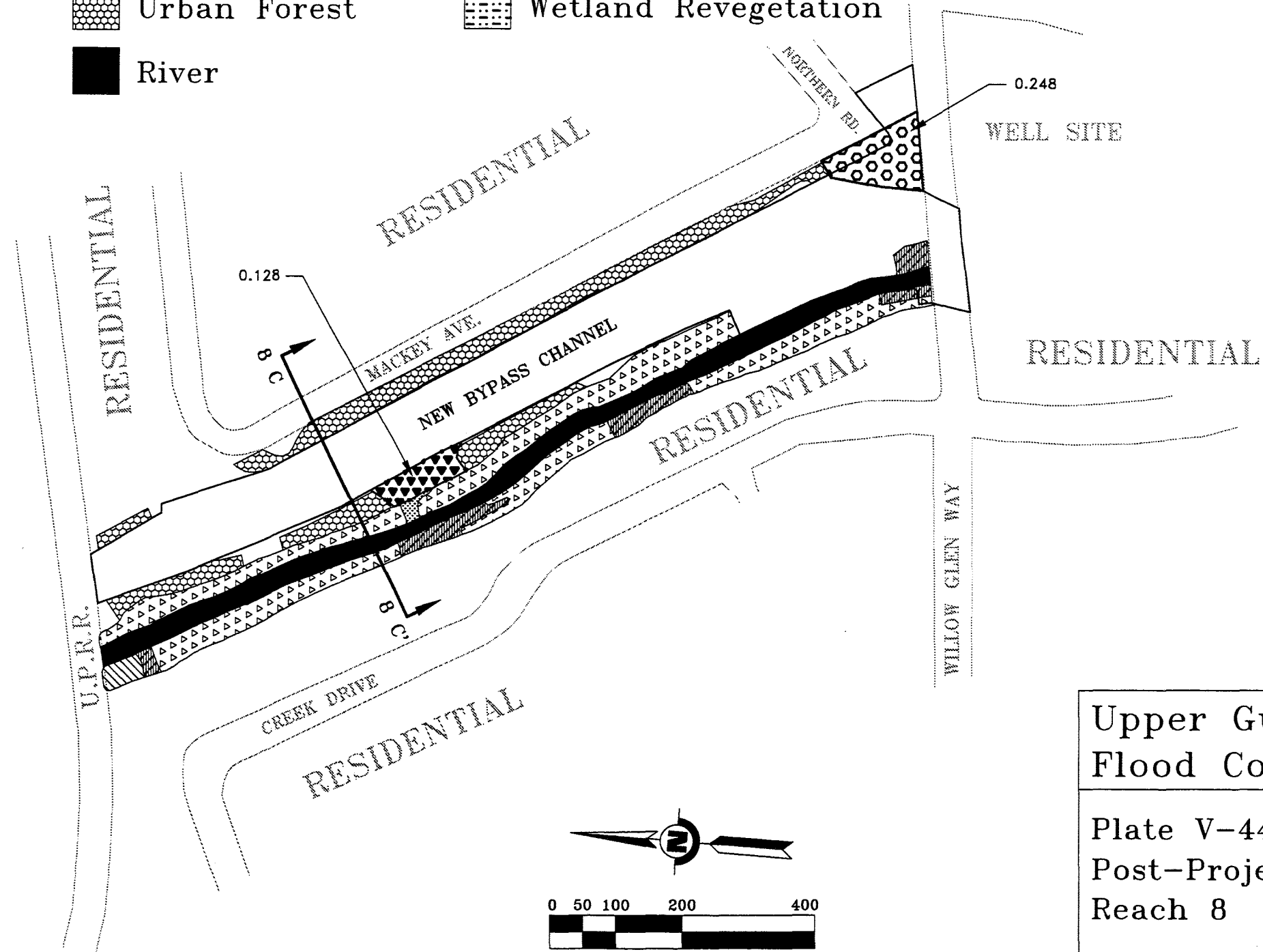
-  Riparian Forest
-  Freshwater Marsh
-  Ruderal Scrub
-  Ruderal Herbaceous
-  Upland Landscaping

-  Unvegetated
-  Revetment
-  Urban Forest
-  River

Mitigation

-  Riparian Revegetation
-  Urban Forest Revegetation
-  Wetland Revegetation

0.000 Mitigation Acreage



Upper Guadalupe River
Flood Control Project






Plate V-44
Post-Project Vegetation in
Reach 8







Jones & Stokes Associates
2600 V Street, Suite 100
Sacramento, CA 95818




Legend

Existing Vegetation

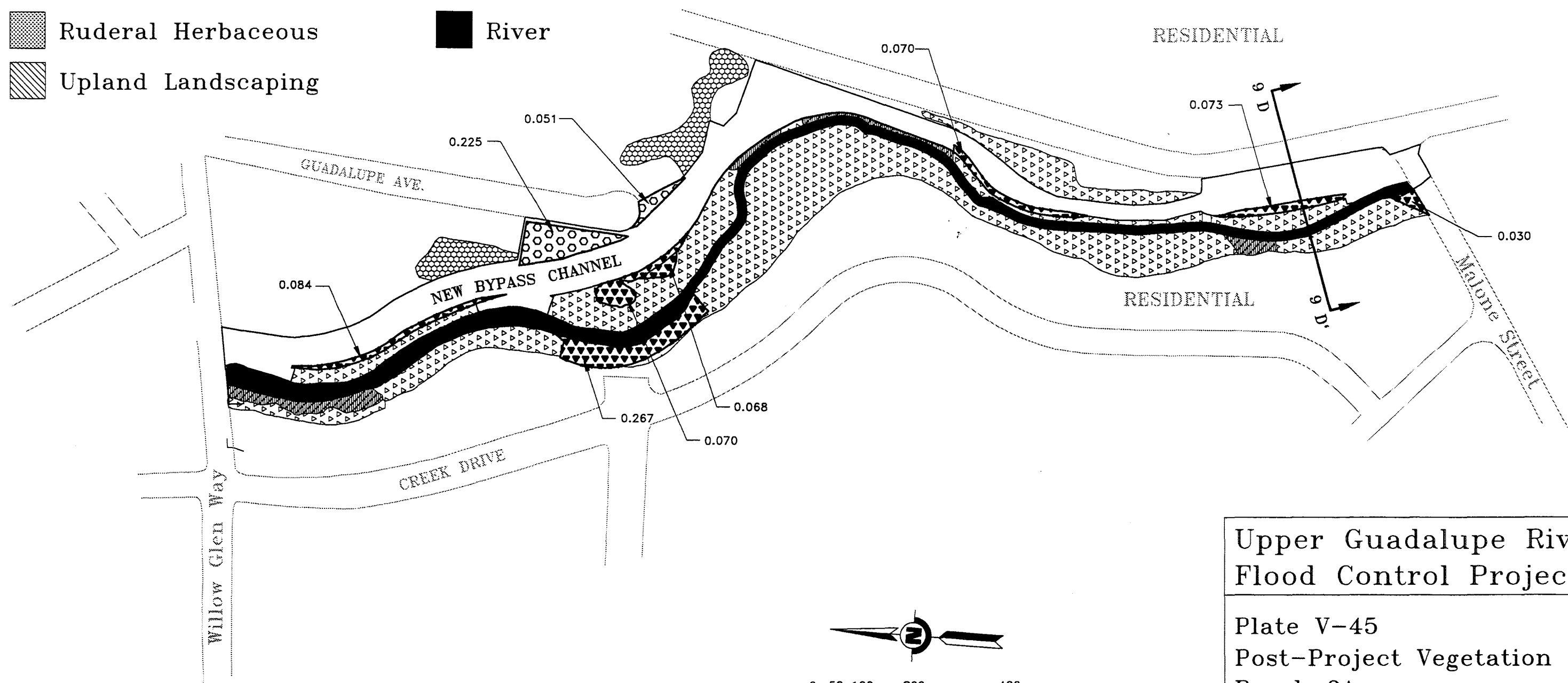
-  Riparian Forest
-  Freshwater Marsh
-  Ruderal Scrub
-  Ruderal Herbaceous
-  Upland Landscaping

-  Unvegetated
-  Revetment
-  Urban Forest
-  River

Mitigation


-  Riparian Revegetation
-  Urban Forest Revegetation
-  Wetland Revegetation

0.000 Mitigation Acreage












Upper Guadalupe River
Flood Control Project

Plate V-45
Post-Project Vegetation in
Reach 9A




 Jones & Stokes Associates
2600 V Street, Suite 100
Sacramento, CA 95818

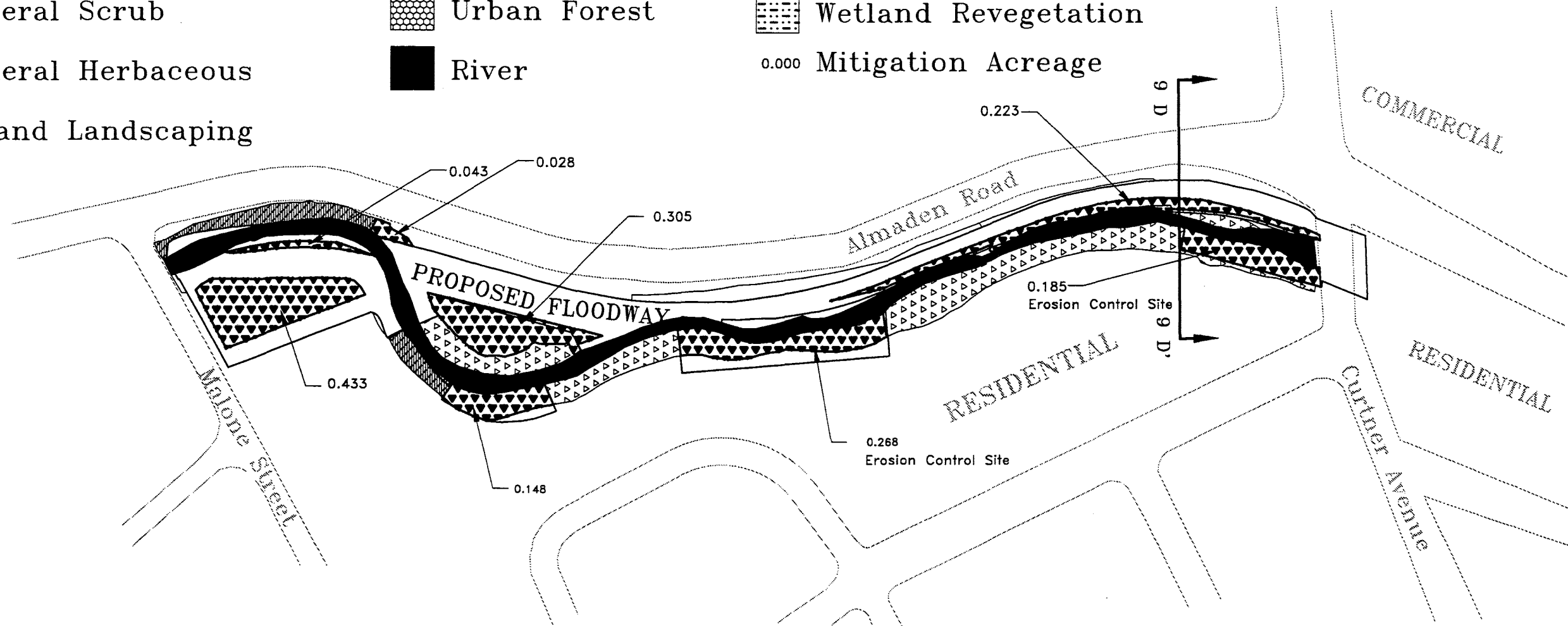
Legend

Existing Vegetation

- | | | | |
|---|--------------------|--|--------------|
|  | Riparian Forest |  | Unvegetated |
|  | Freshwater Marsh |  | Revetment |
|  | Ruderal Scrub |  | Urban Forest |
|  | Ruderal Herbaceous |  | River |
|  | Upland Landscaping | | |

Mitigation

- | | |
|---|---------------------------|
|  | Riparian Revegetation |
|  | Urban Forest Revegetation |
|  | Wetland Revegetation |
| 0.000 | Mitigation Acreage |




Upper Guadalupe River Flood Control Project

Plate V-46
Post-Project Vegetation in
Reach 9B








Jones & Stokes Associates
2600 V Street, Suite 100
Sacramento, CA 95818







Scale: 1" = 200'




Legend

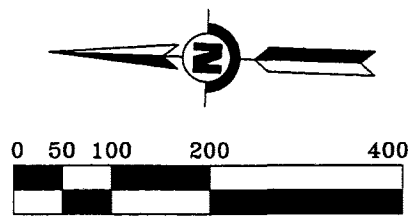
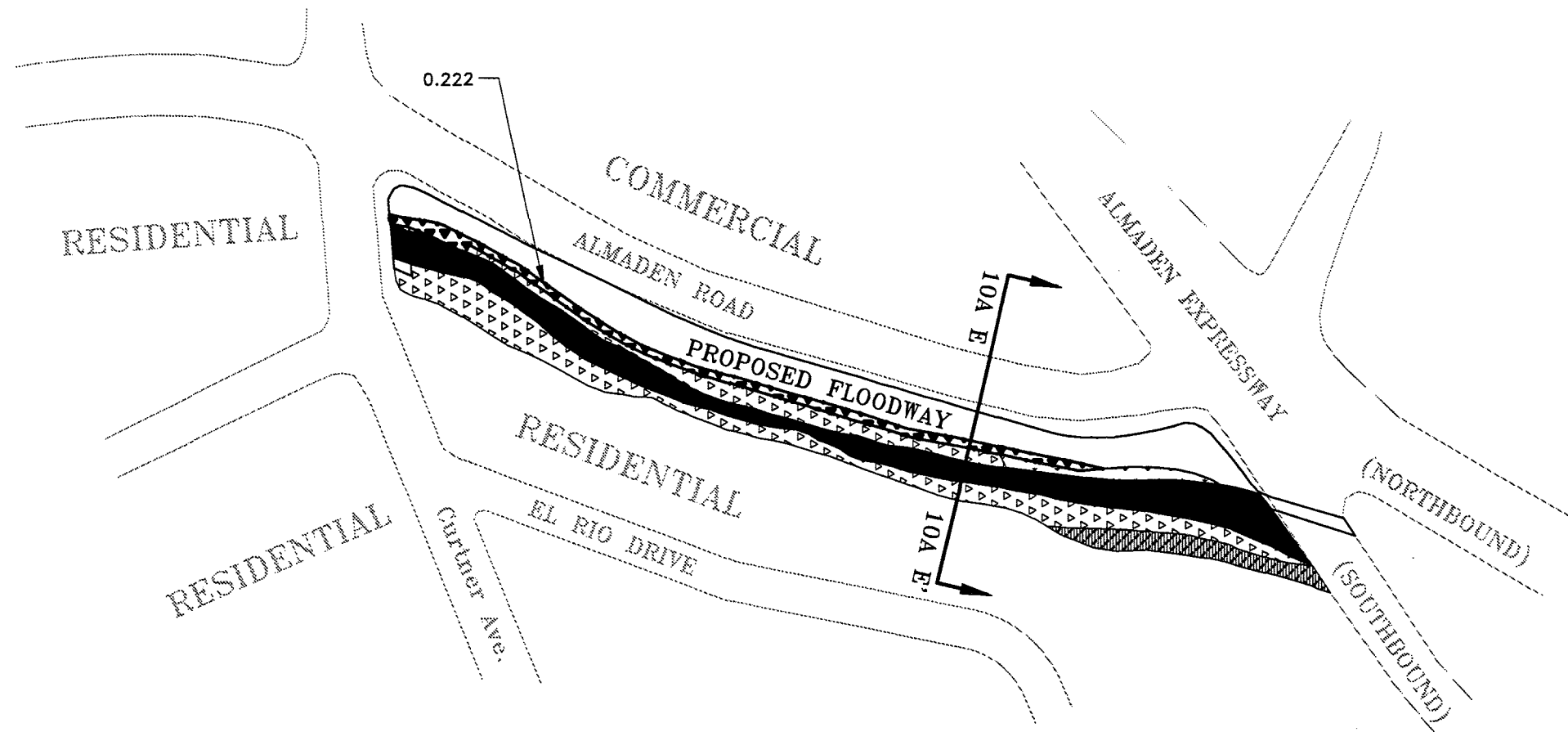
Existing Vegetation

-  Riparian Forest
-  Freshwater Marsh
-  Ruderal Scrub
-  Ruderal Herbaceous
-  Upland Landscaping

-  Unvegetated
-  Revetment
-  Urban Forest
-  River

Mitigation

-  Riparian Revegetation
-  Urban Forest Revegetation
-  Wetland Revegetation
- 0.000 Mitigation Acreage



Scale: 1" = 200'

Upper Guadalupe River Flood Control Project










Plate V-47
 Post-Project Vegetation in
 Reach 10A






Jones & Stokes Associates
 2600 V Street, Suite 100
 Sacramento, CA 95818

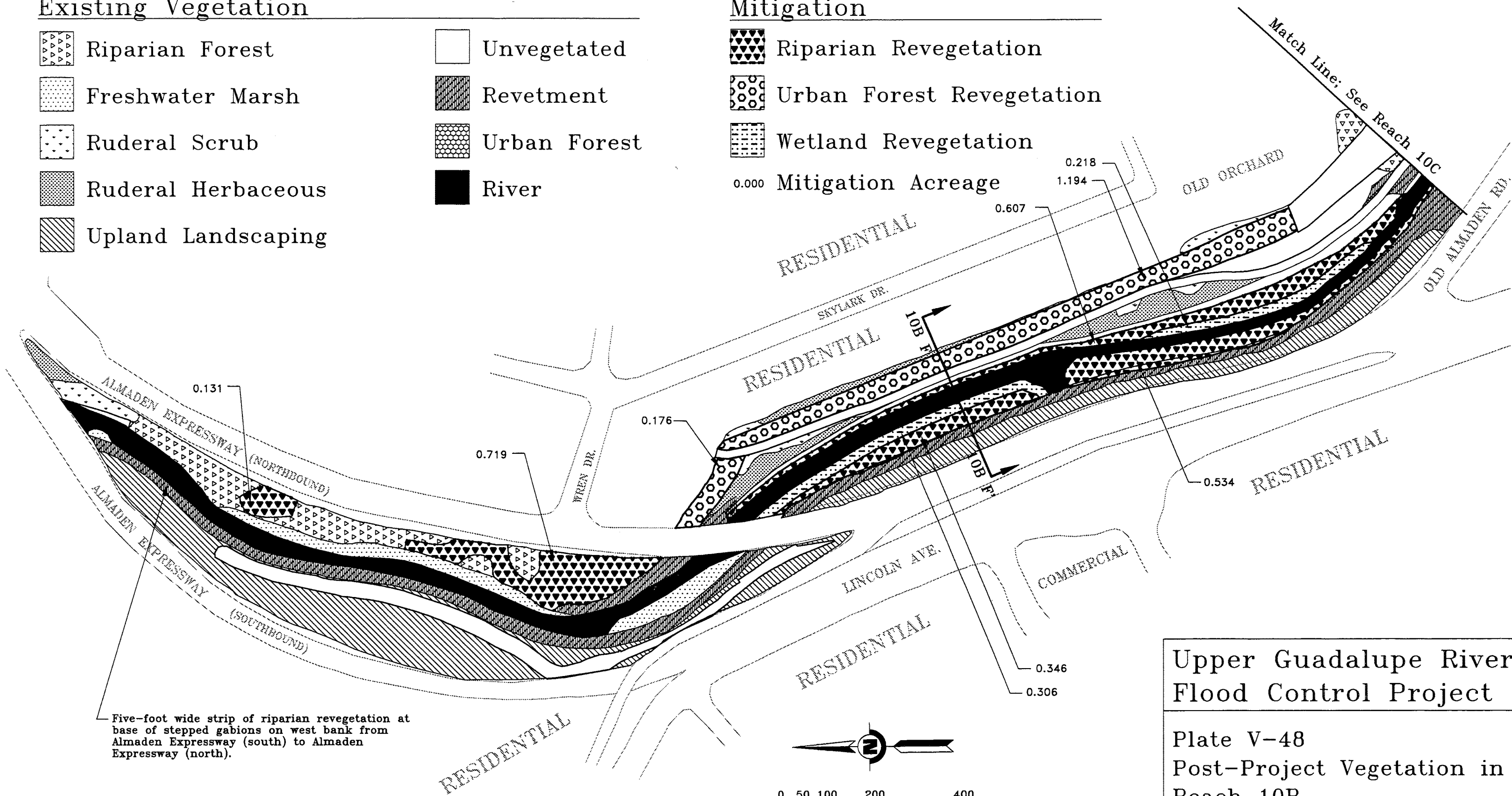
Legend

Existing Vegetation

- | | | | |
|---|--------------------|--|--------------|
|  | Riparian Forest |  | Unvegetated |
|  | Freshwater Marsh |  | Revetment |
|  | Ruderal Scrub |  | Urban Forest |
|  | Ruderal Herbaceous |  | River |
|  | Upland Landscaping | | |

Mitigation

- | | |
|---|---------------------------|
|  | Riparian Revegetation |
|  | Urban Forest Revegetation |
|  | Wetland Revegetation |
| 0.000 | Mitigation Acreage |



Five-foot wide strip of riparian revegetation at base of stepped gabions on west bank from Almaden Expressway (south) to Almaden Expressway (north).

Upper Guadalupe River Flood Control Project










Plate V-48
Post-Project Vegetation in Reach 10B






Jones & Stokes Associates
2600 V Street, Suite 100
Sacramento, CA 95818

Legend

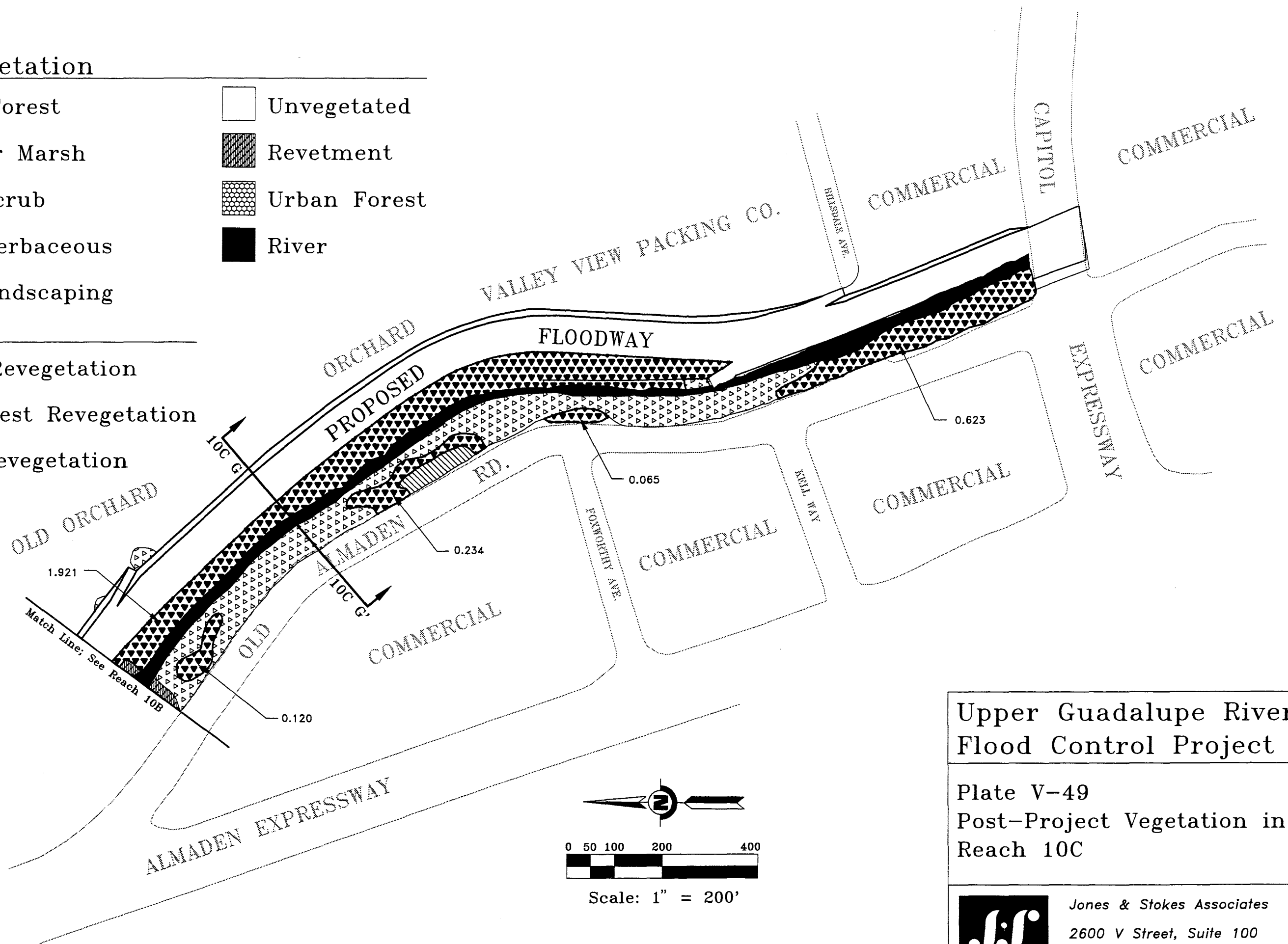
Existing Vegetation

- | | | | |
|---|--------------------|--|--------------|
|  | Riparian Forest |  | Unvegetated |
|  | Freshwater Marsh |  | Revetment |
|  | Ruderal Scrub |  | Urban Forest |
|  | Ruderal Herbaceous |  | River |
|  | Upland Landscaping | | |

Mitigation

- | | |
|---|---------------------------|
|  | Riparian Revegetation |
|  | Urban Forest Revegetation |
|  | Wetland Revegetation |

0.000 Mitigation Acreage

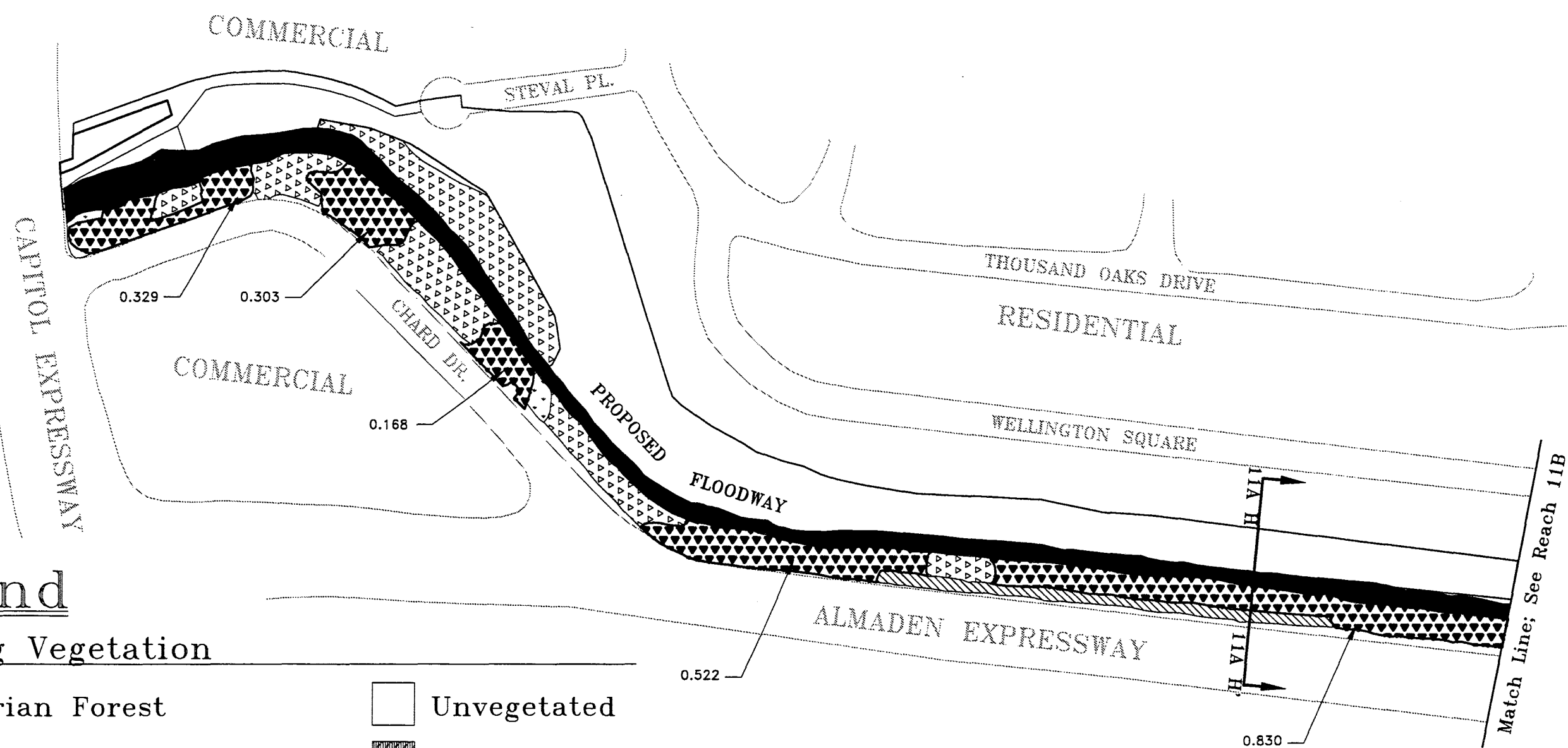


Upper Guadalupe River Flood Control Project

Plate V-49
 Post-Project Vegetation in
 Reach 10C



Jones & Stokes Associates
 2600 V Street, Suite 100
 Sacramento, CA 95818



Legend

Existing Vegetation

- | | | | |
|--|--------------------|--|--------------|
| | Riparian Forest | | Unvegetated |
| | Freshwater Marsh | | Revetment |
| | Ruderal Scrub | | Urban Forest |
| | Ruderal Herbaceous | | River |
| | Upland Landscaping | | |

Mitigation

- | | | |
|--|---------------------------|--------------------------|
| | Riparian Revegetation | 0.000 Mitigation Acreage |
| | Urban Forest Revegetation | |
| | Wetland Revegetation | |

Upper Guadalupe River Flood Control Project






Plate V-50
 Post-Project Vegetation in
 Reach 11A







Jones & Stokes Associates
 2600 V Street, Suite 100
 Sacramento, CA 95818




Legend

Existing Vegetation

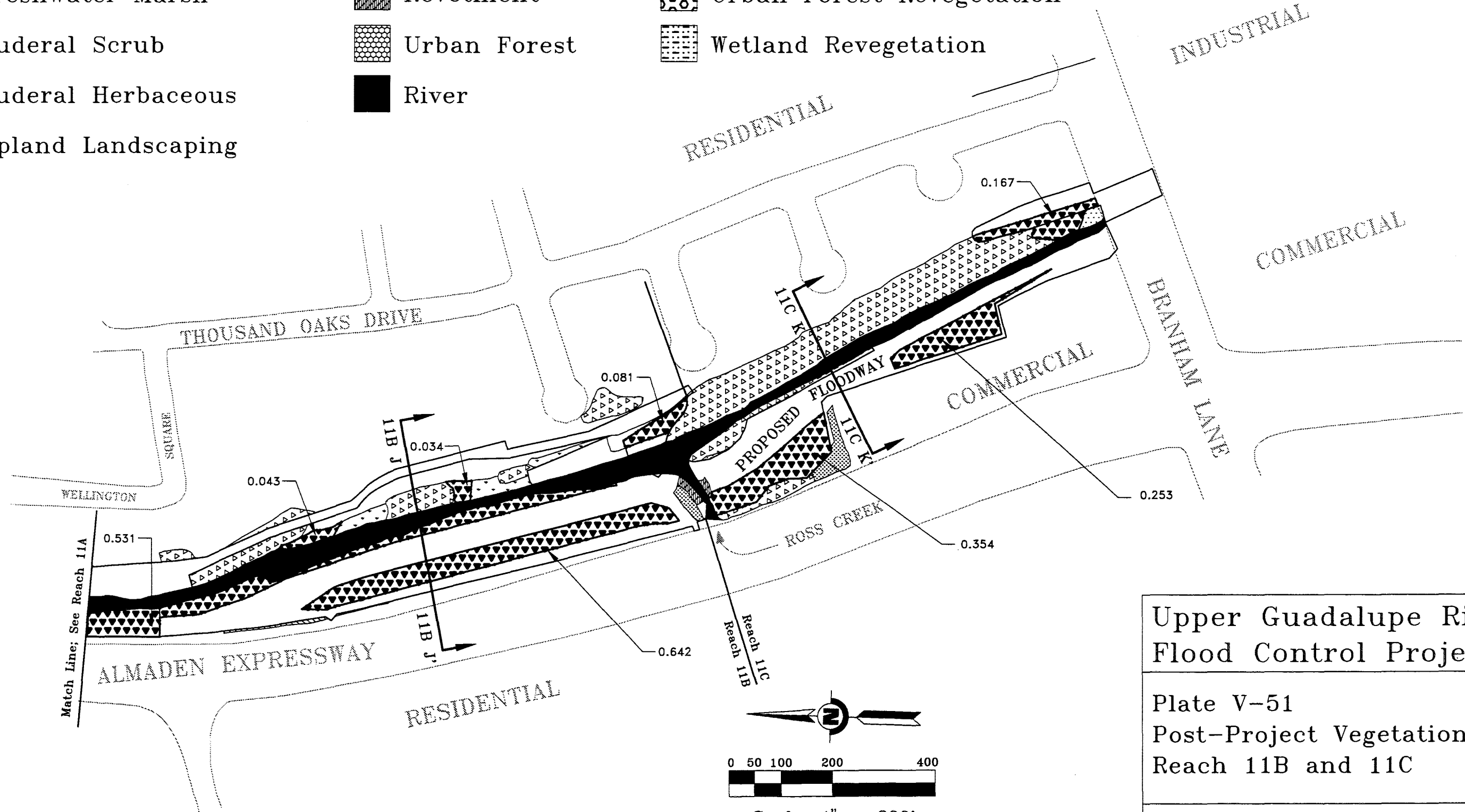
-  Riparian Forest
-  Freshwater Marsh
-  Ruderal Scrub
-  Ruderal Herbaceous
-  Upland Landscaping

-  Unvegetated
-  Revetment
-  Urban Forest
-  River

Mitigation

-  Riparian Revegetation
-  Urban Forest Revegetation
-  Wetland Revegetation

0.000 Mitigation Acreage



Upper Guadalupe River Flood Control Project










Plate V-51
Post-Project Vegetation in
Reach 11B and 11C






Jones & Stokes Associates
2600 V Street, Suite 100
Sacramento, CA 95818

Legend

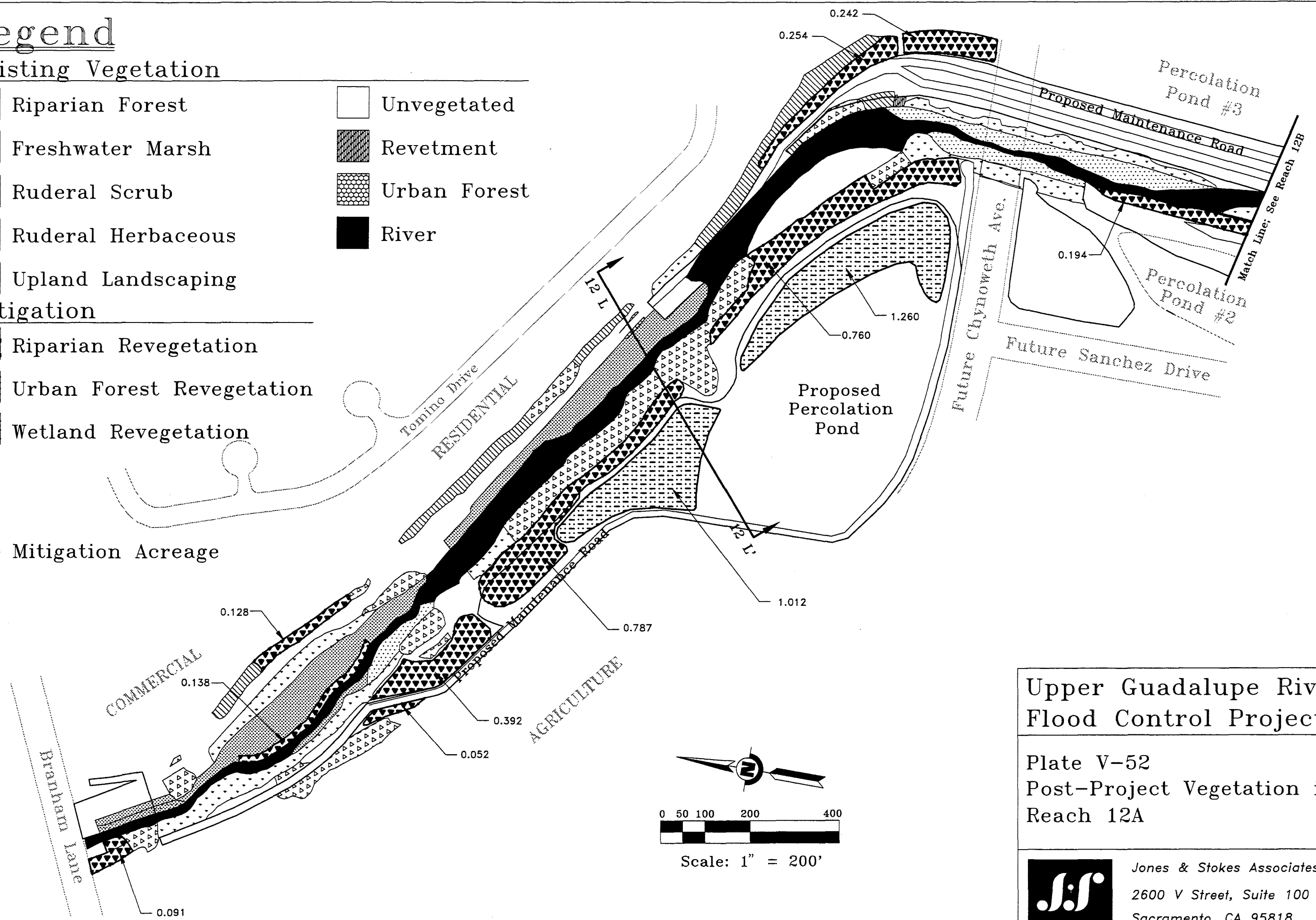
Existing Vegetation

- | | | | |
|---|--------------------|--|--------------|
|  | Riparian Forest |  | Unvegetated |
|  | Freshwater Marsh |  | Revetment |
|  | Ruderal Scrub |  | Urban Forest |
|  | Ruderal Herbaceous |  | River |
|  | Upland Landscaping | | |

Mitigation

- | | |
|---|---------------------------|
|  | Riparian Revegetation |
|  | Urban Forest Revegetation |
|  | Wetland Revegetation |

0.000 Mitigation Acreage

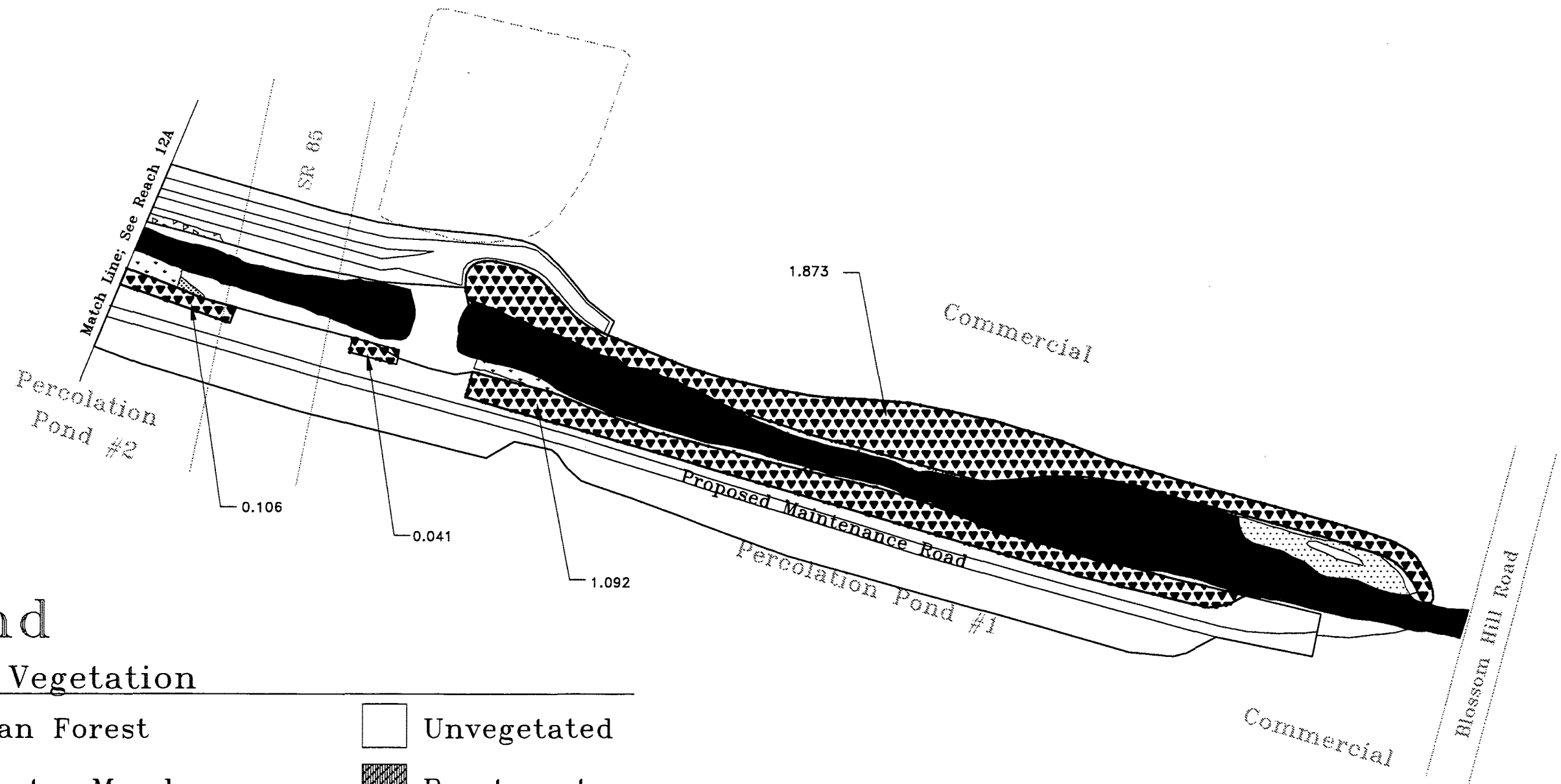


Upper Guadalupe River Flood Control Project

Plate V-52
Post-Project Vegetation in
Reach 12A



Jones & Stokes Associates
2600 V Street, Suite 100
Sacramento, CA 95818



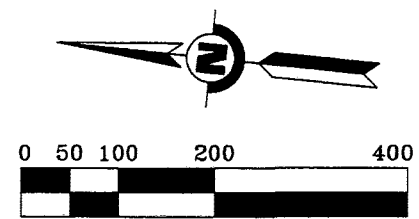
Legend

Existing Vegetation

- | | | | |
|--|--------------------|--|--------------|
| | Riparian Forest | | Unvegetated |
| | Freshwater Marsh | | Revetment |
| | Ruderal Scrub | | Urban Forest |
| | Ruderal Herbaceous | | River |
| | Upland Landscaping | | |
- Vegetation Acreage

Mitigation

- | | |
|-------|---------------------------|
| | Riparian Revegetation |
| | Urban Forest Revegetation |
| | Wetland Revegetation |
| 0.000 | Mitigation Acreage |



Scale: 1" = 200'

Upper Guadalupe River Flood Control Project






Plate V-53
Post-Project Vegetation in
Reach 12B







Jones & Stokes Associates
2600 V Street, Suite 100
Sacramento, CA 95818




Legend

Existing Vegetation

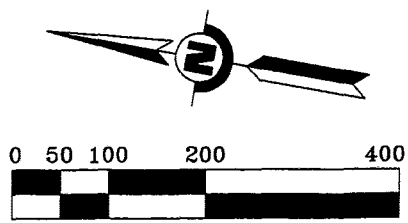
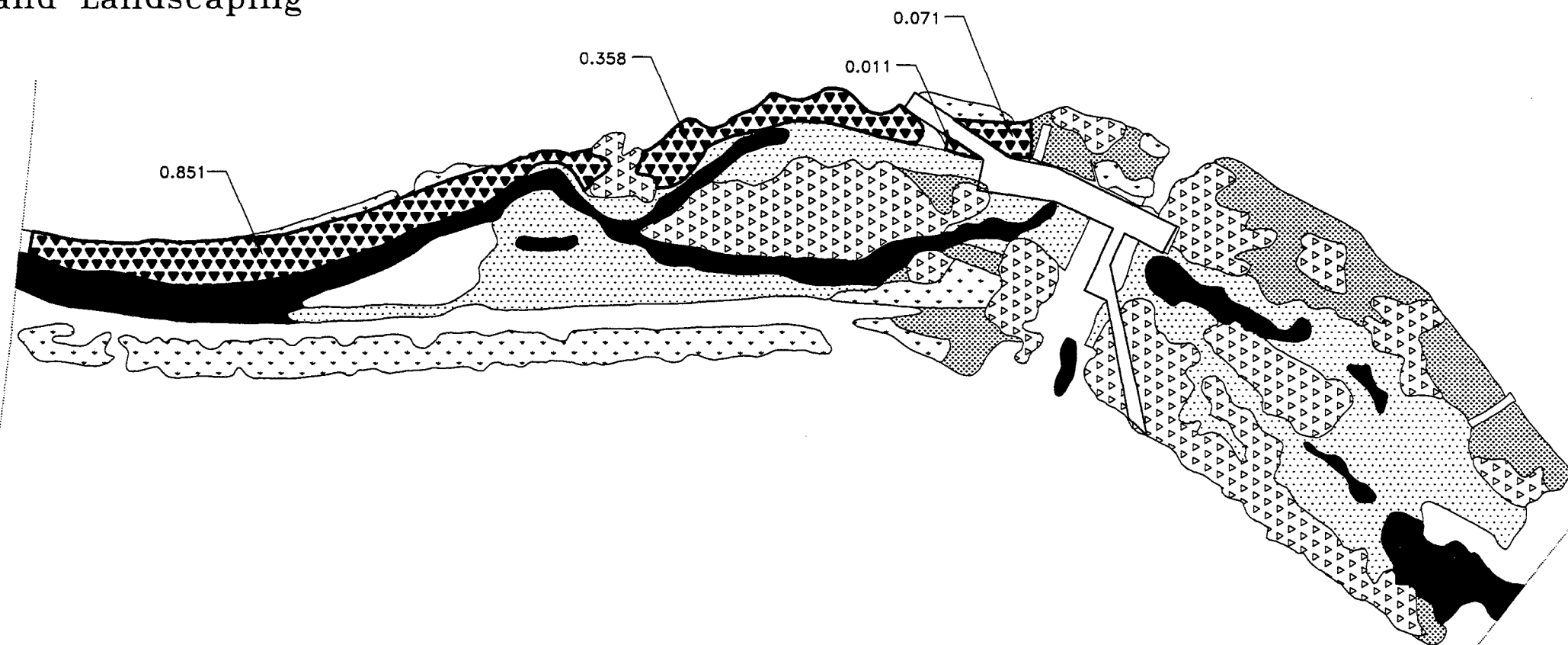
-  Riparian Forest
-  Freshwater Marsh
-  Ruderal Scrub
-  Ruderal Herbaceous
-  Upland Landscaping

-  Unvegetated
-  Revetment
-  Urban Forest
-  River

Mitigation

-  Riparian Revegetation
-  Urban Forest Revegetation
-  Wetland Revegetation

0.000 Mitigation Acreage



Scale: 1" = 200'

Upper Guadalupe River
Flood Control Project

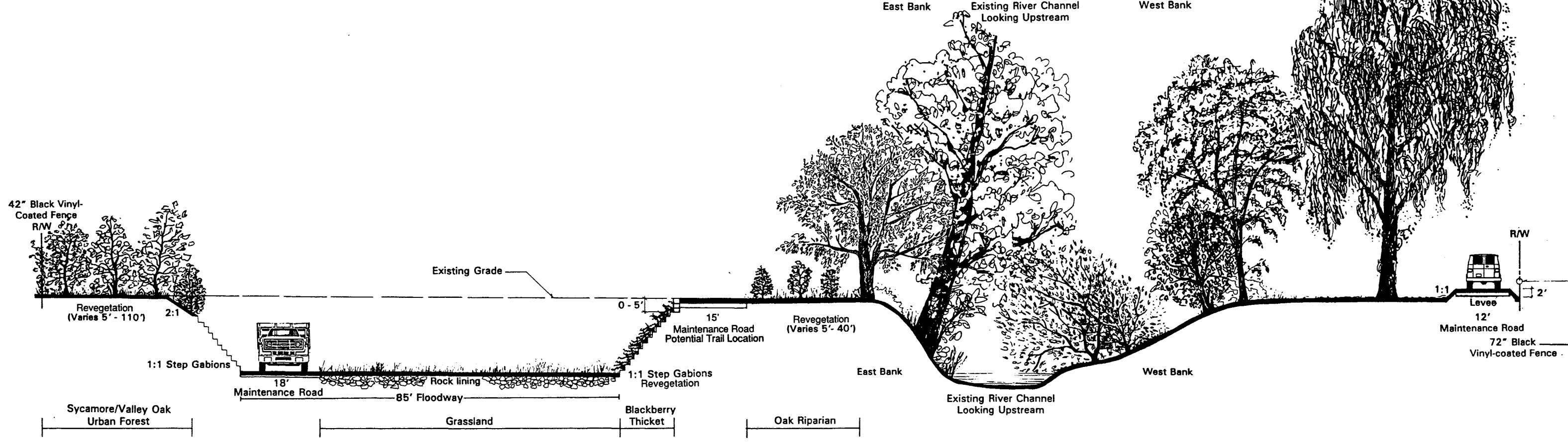
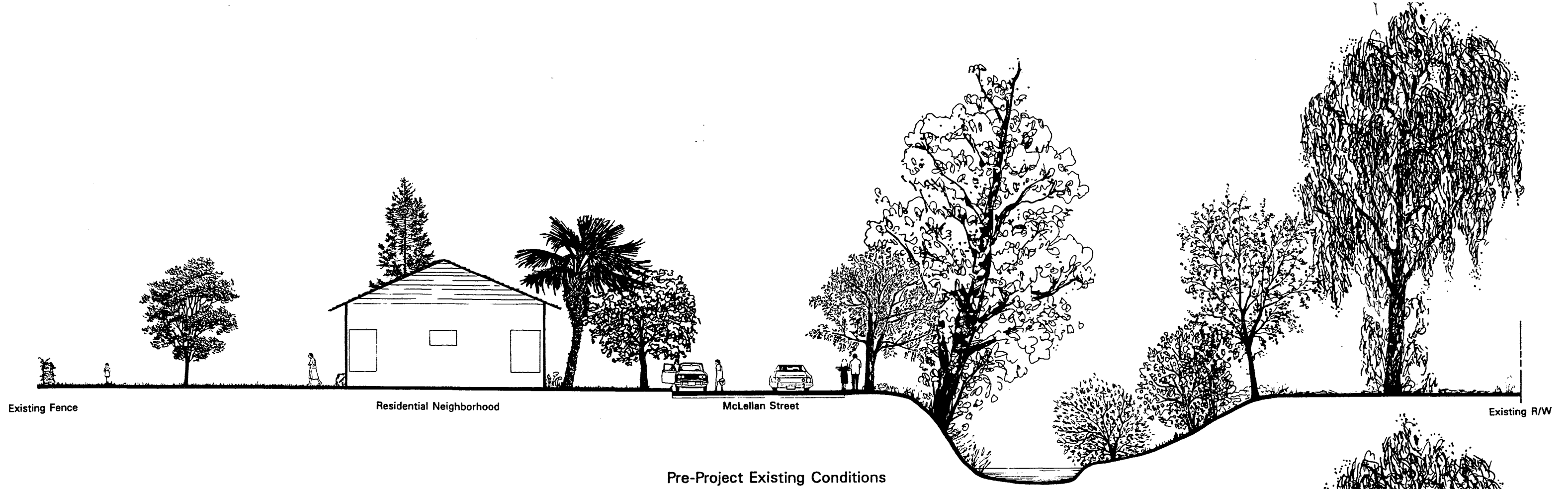
Plate V-54
Post-Project Vegetation in
Reach 13



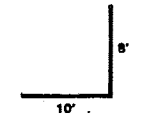
Jones & Stokes Associates
2600 V Street, Suite 100
Sacramento, CA 95818

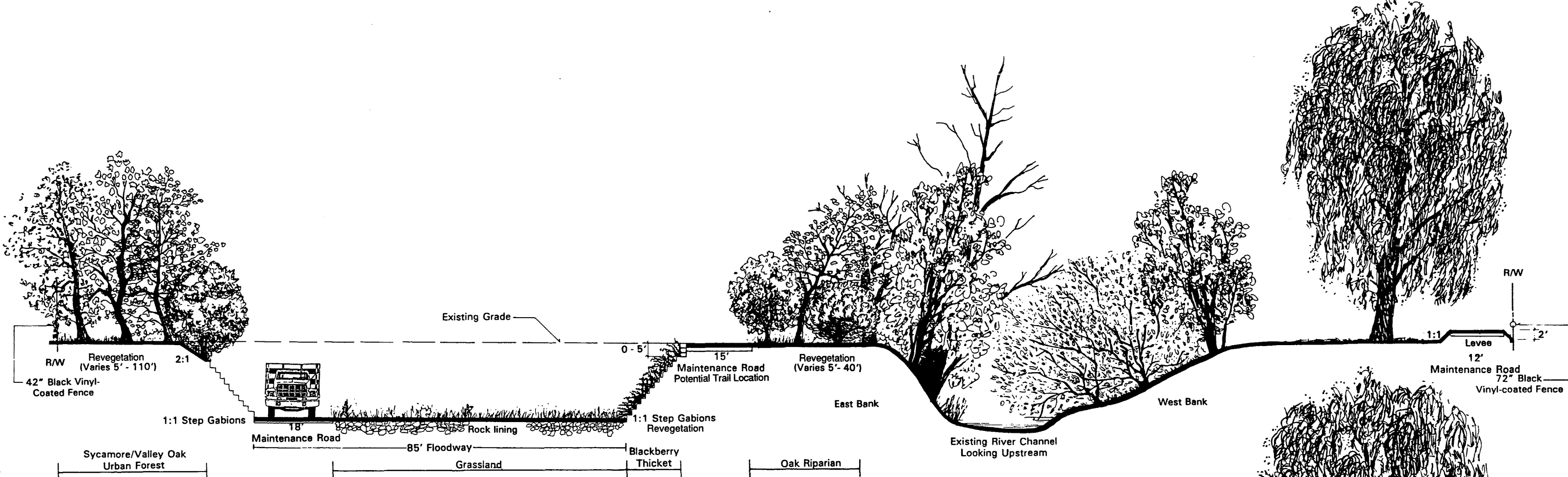
Typical Sections

Refer to post-project vegetation
plates for cross-section lines.

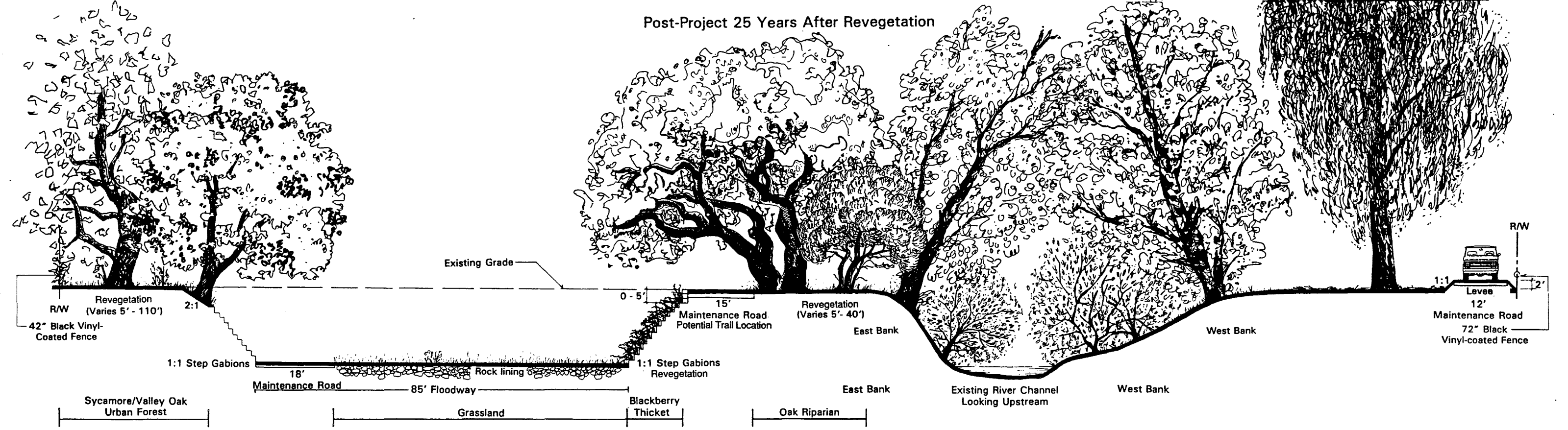


Typical Section of Revegetation: 6 A - 6 A'
 REACH 6: From Station 718 + 50 to Station 725 + 00
 Gabion-Lined Bypass Channel



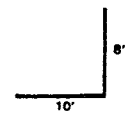


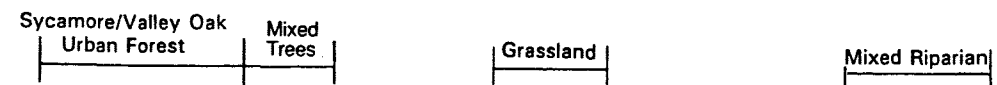
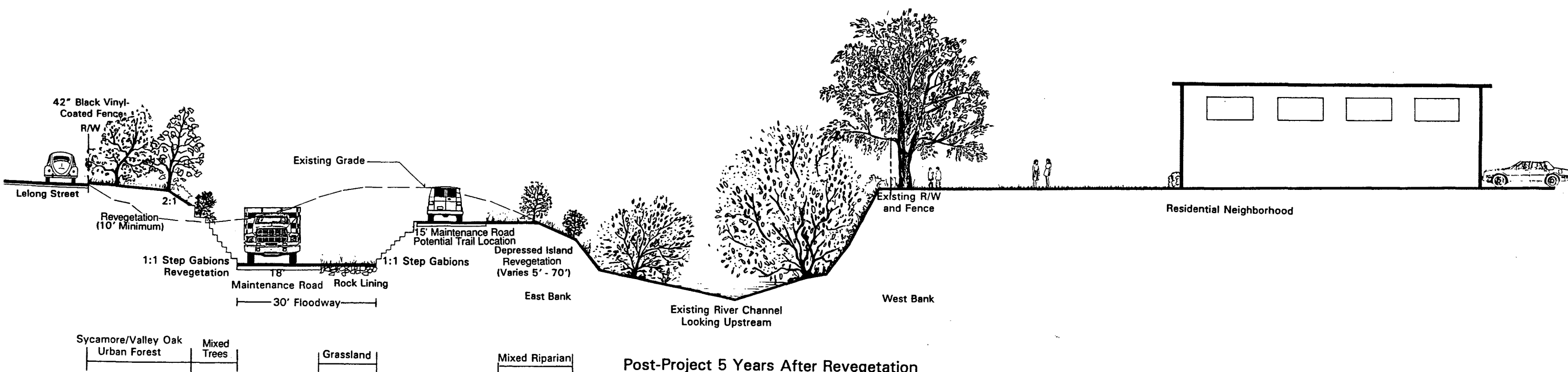
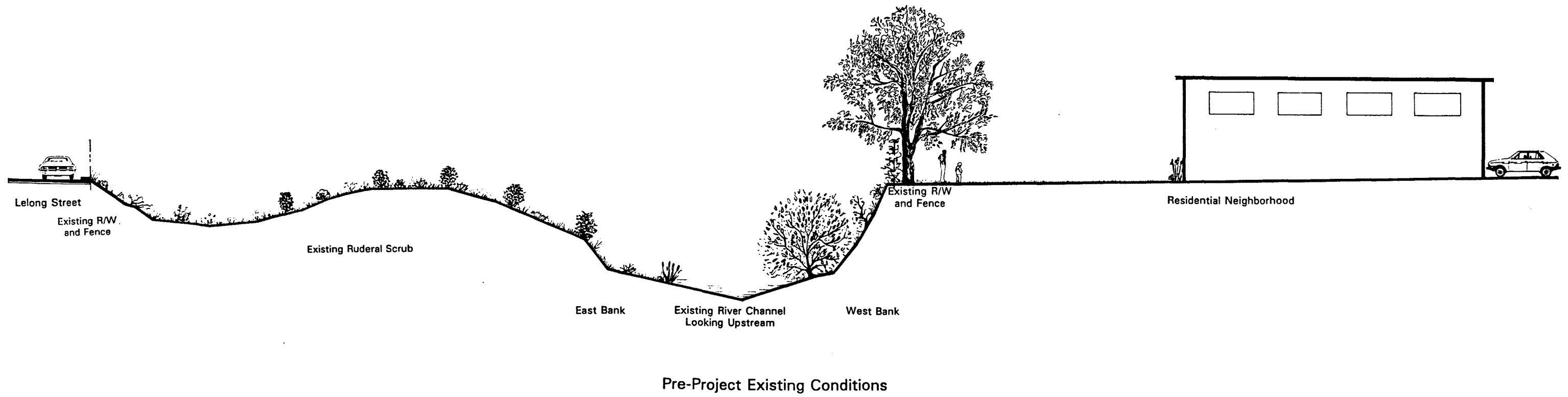
Post-Project 25 Years After Revegetation



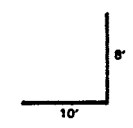
Post-Project 75 Years After Revegetation

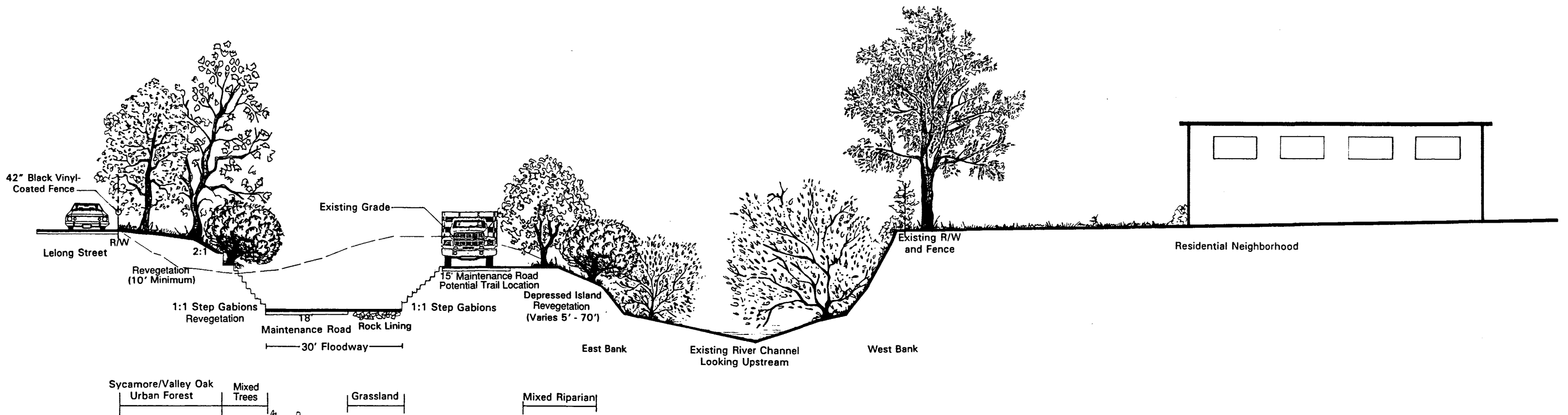
Typical Section of Revegetation: 6 A - 6 A'
 REACH 6: From Station 718 + 50 to Station 725 + 00
 Gabion-Lined Bypass Channel



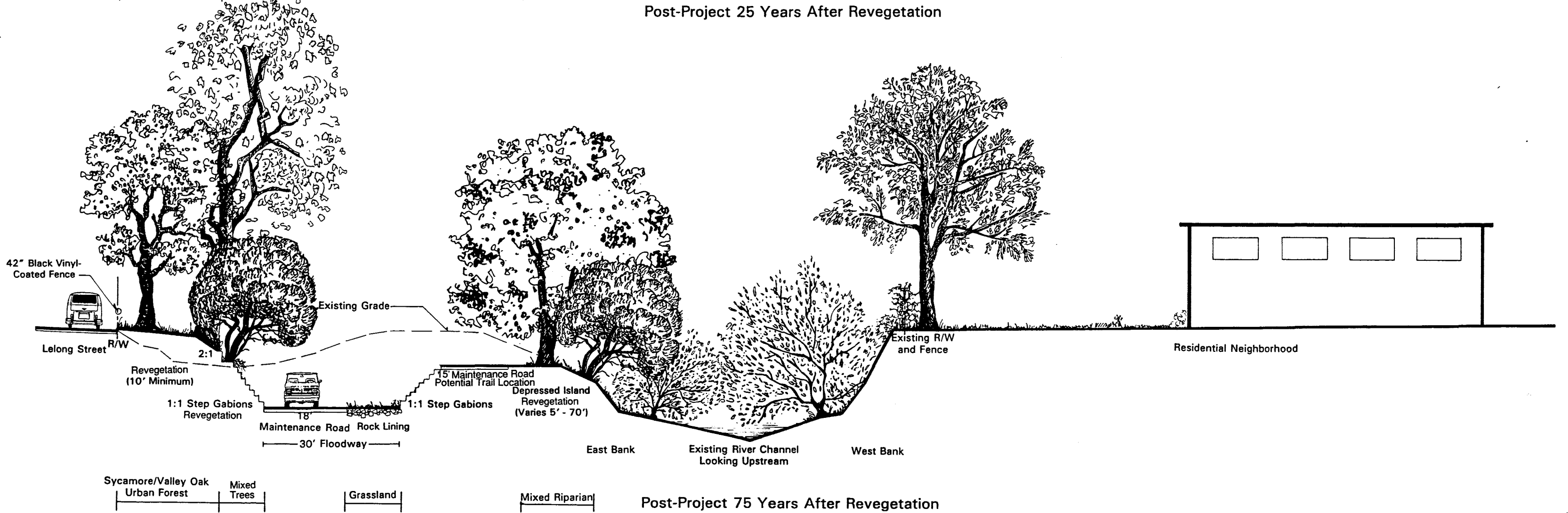


Typical Section of Revegetation: 7 B - 7 B'
 REACH 7: From Station 760 + 00 to Station 770 + 00
 Gabion-Lined Bypass Channel



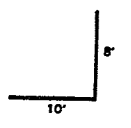


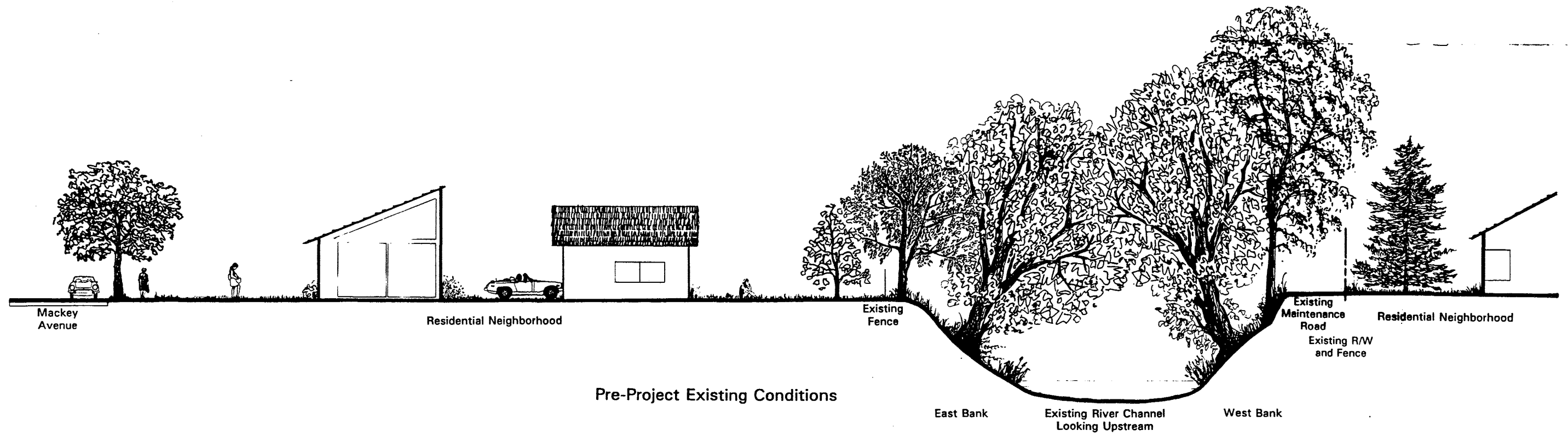
Post-Project 25 Years After Revegetation



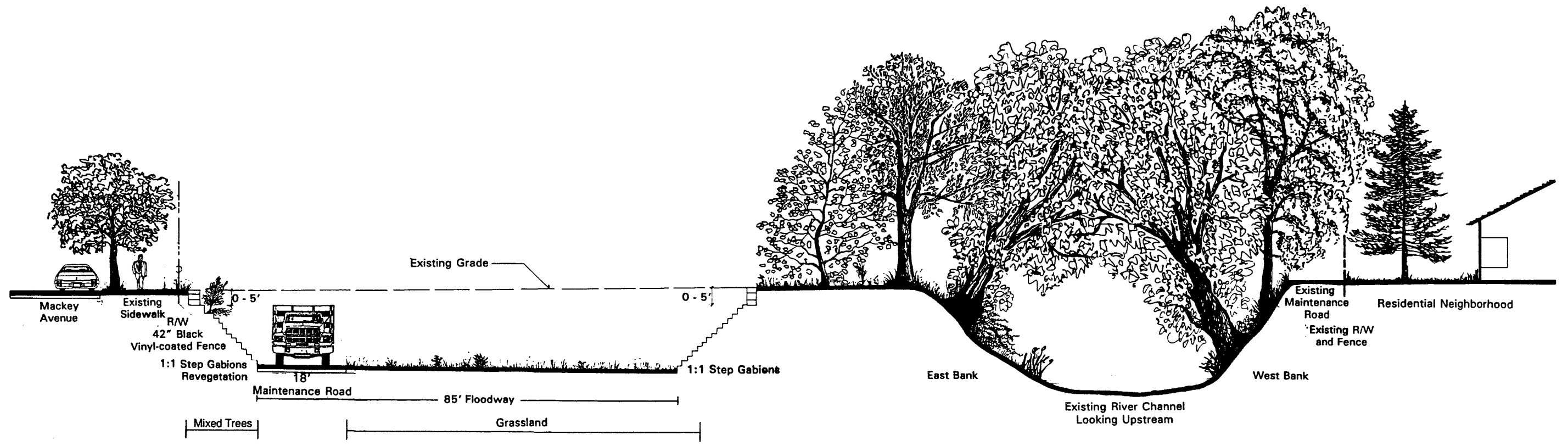
Post-Project 75 Years After Revegetation

Typical Section of Revegetation: 7 B - 7 B'
 REACH 7: From Station 760 + 00 to Station 770 + 00
 Gabion-Lined Bypass Channel



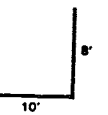


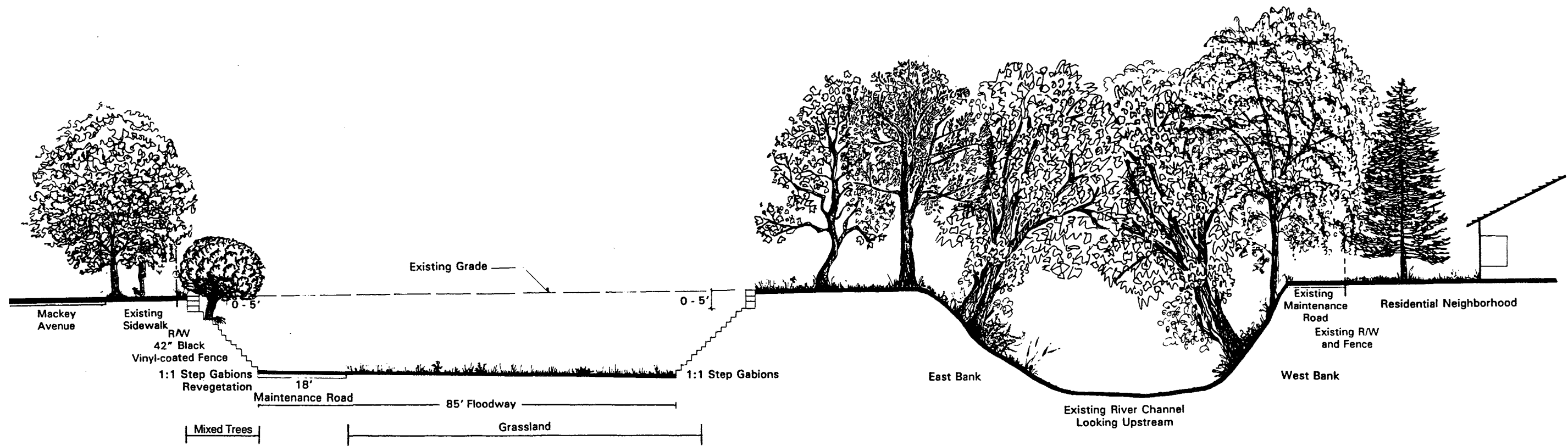
Pre-Project Existing Conditions



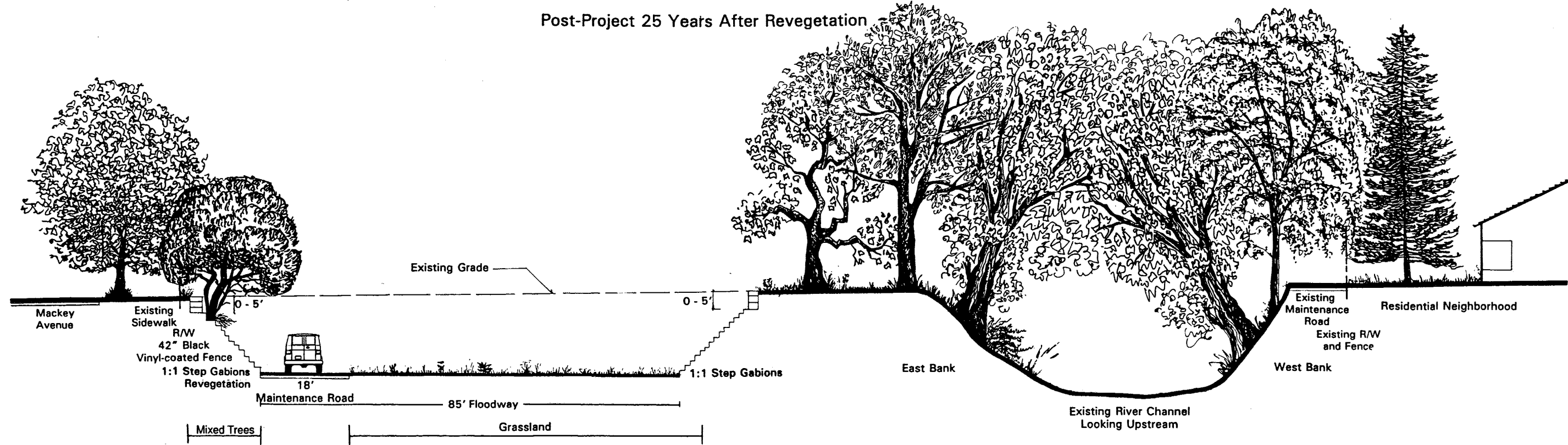
Post-Project 5 Years After Revegetation

Typical Section of Revegetation: 8 C - 8 C'
 REACH 8: From Station 786 + 00 to Station 791 + 00
 Gabion-Lined Bypass Channel



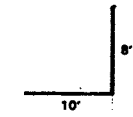


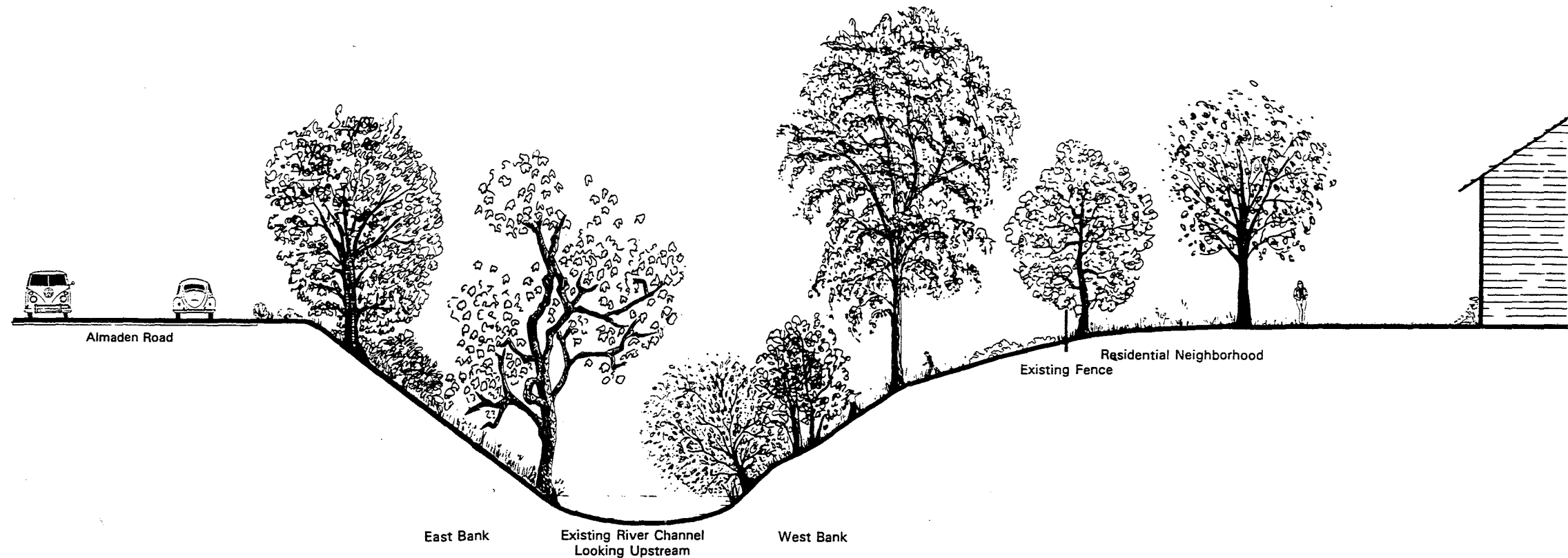
Post-Project 25 Years After Revegetation



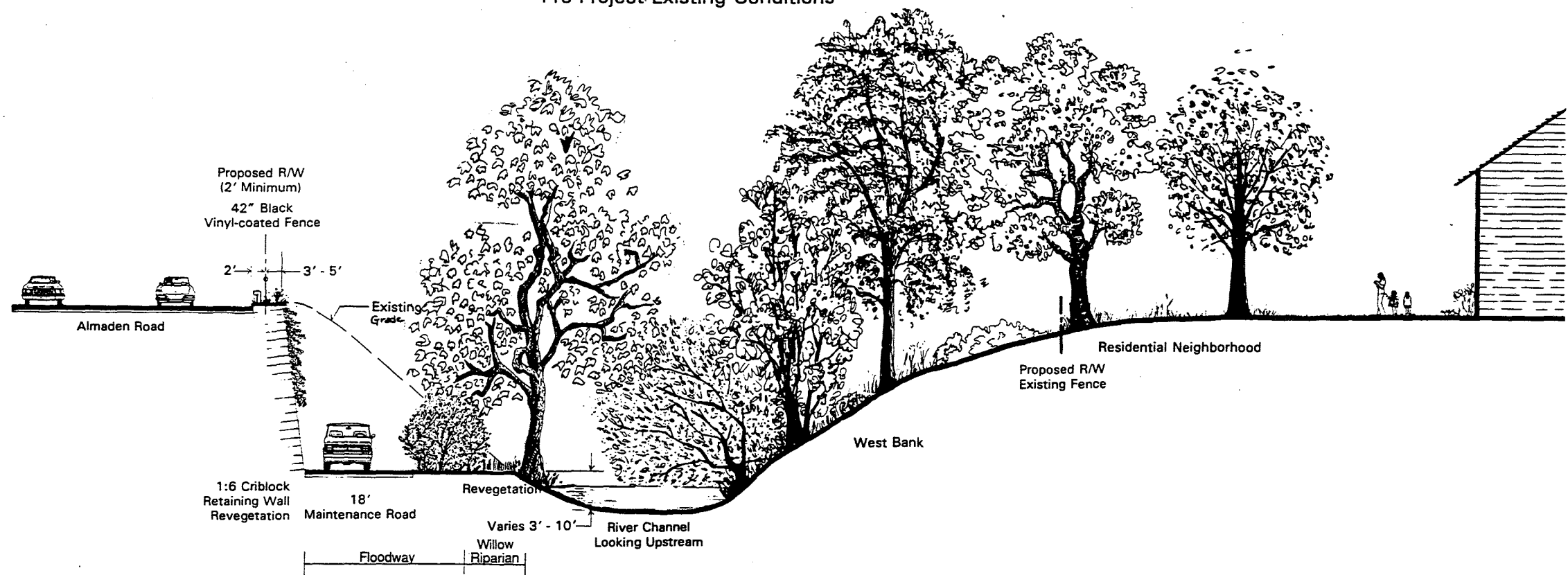
Post-Project 75 Years After Revegetation

Typical Section of Revegetation: 8 C - 8 C'
 REACH 8: From Station 786 + 00 to Station 791 + 00
 Gabion-Lined Bypass Channel






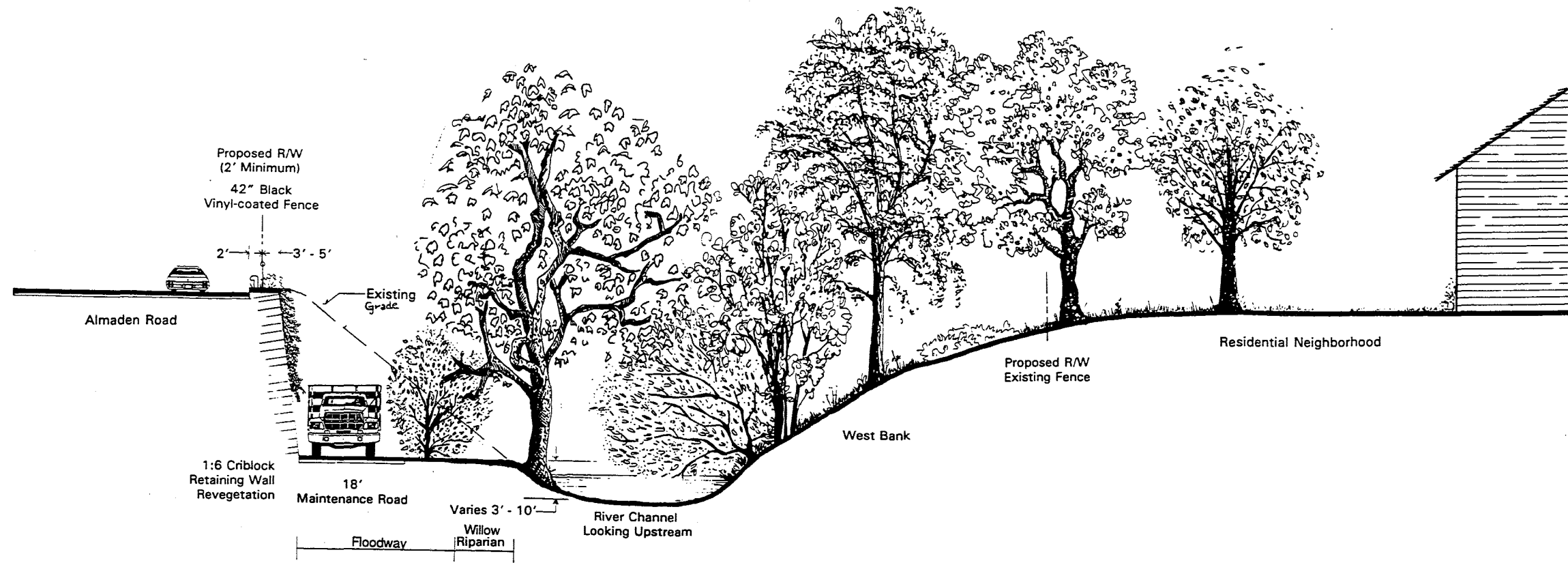
Pre-Project Existing Conditions



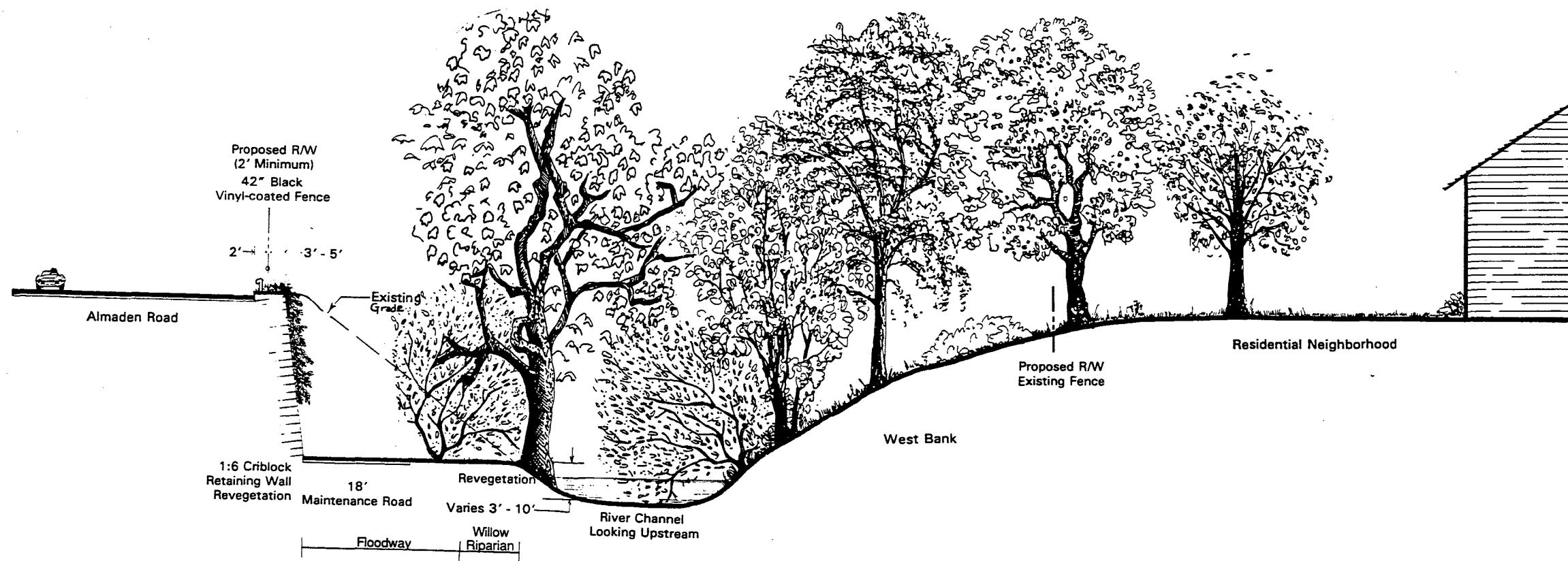
Post-Project 5 Years After Revegetation

Typical Section of Revegetation: 9 D - 9 D'
 REACH 9: From Station 831 + 00 to Station 842 + 00
 East Bank Widening





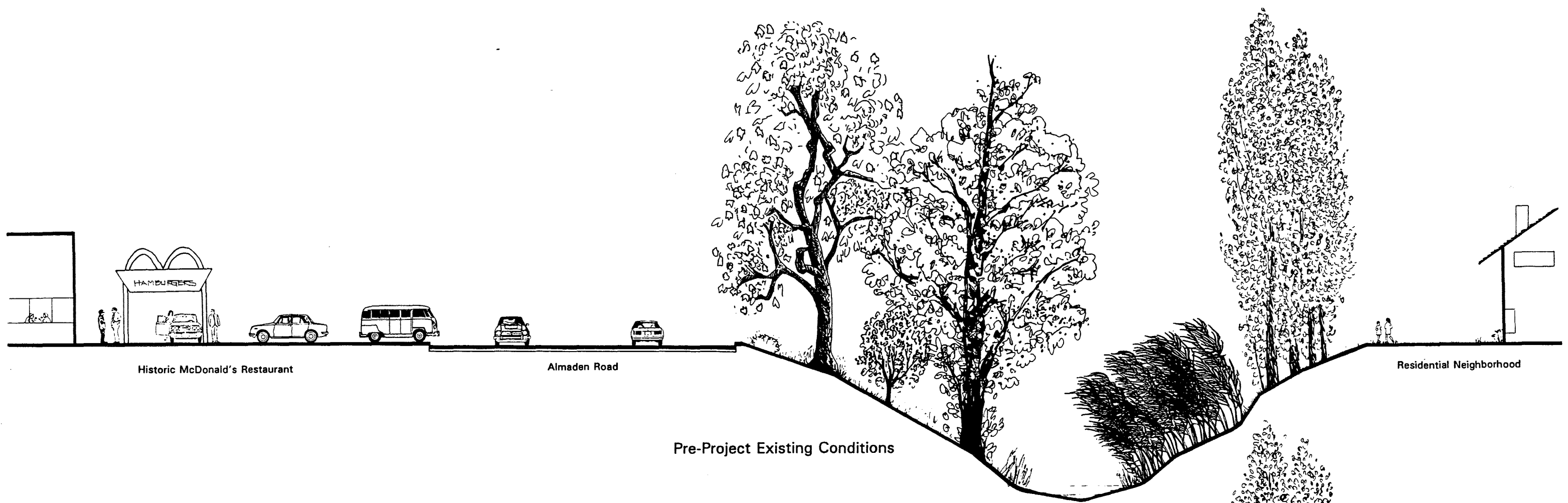
Post-Project 25 Years After Revegetation



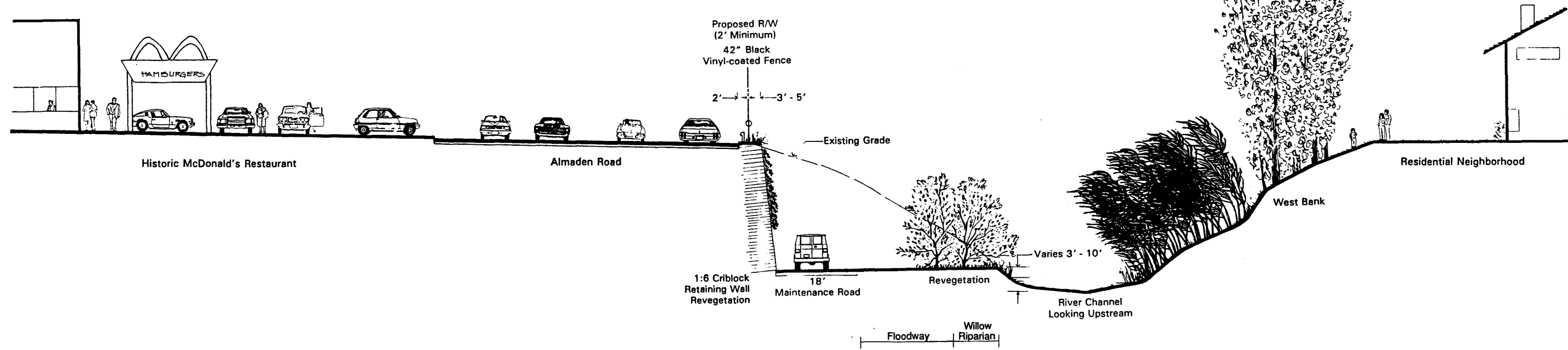
Post-Project 75 Years After Revegetation

Typical Section of Revegetation: 9 D - 9 D'
REACH 9: From Station 831 + 00 to Station 842 + 00
East Bank Widening



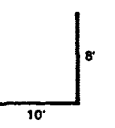


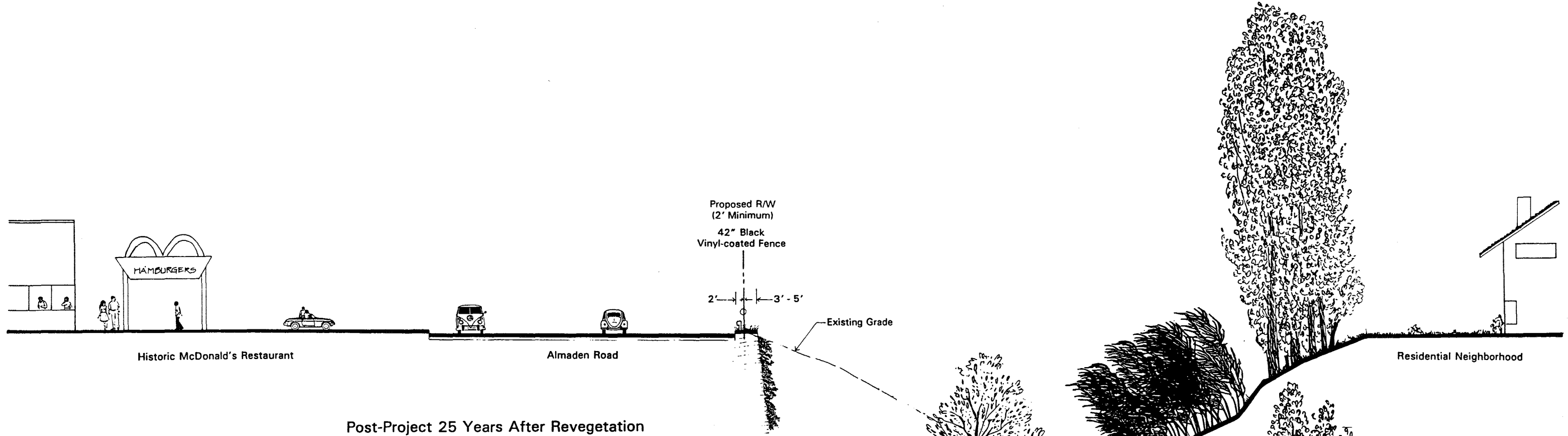
Pre-Project Existing Conditions



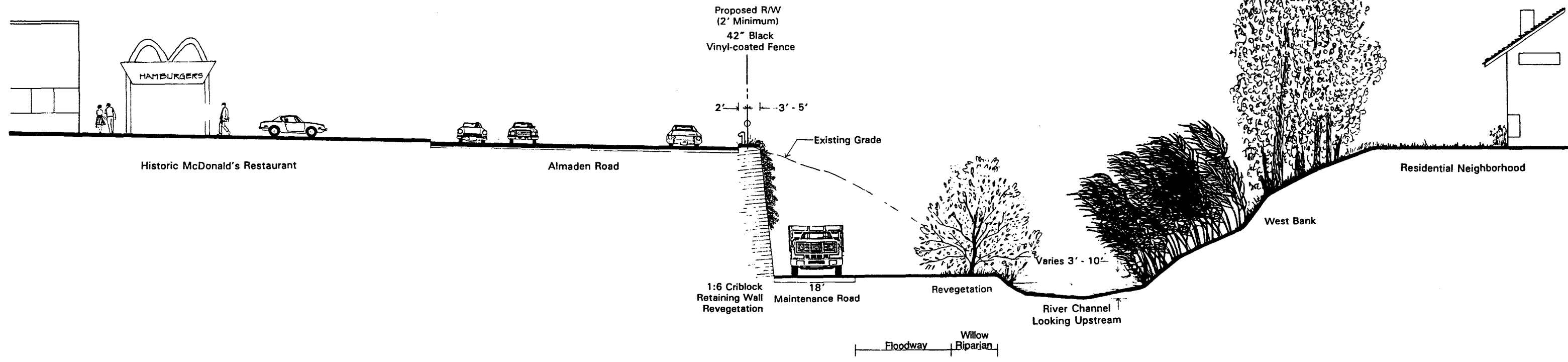
Post-Project 5 Years After Revegetation

Typical Section of Revegetation: 10A E - 10A E'
 REACH 10A: From Station 844 + 00 to Station 851 + 00
 East Bank Widening



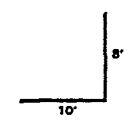


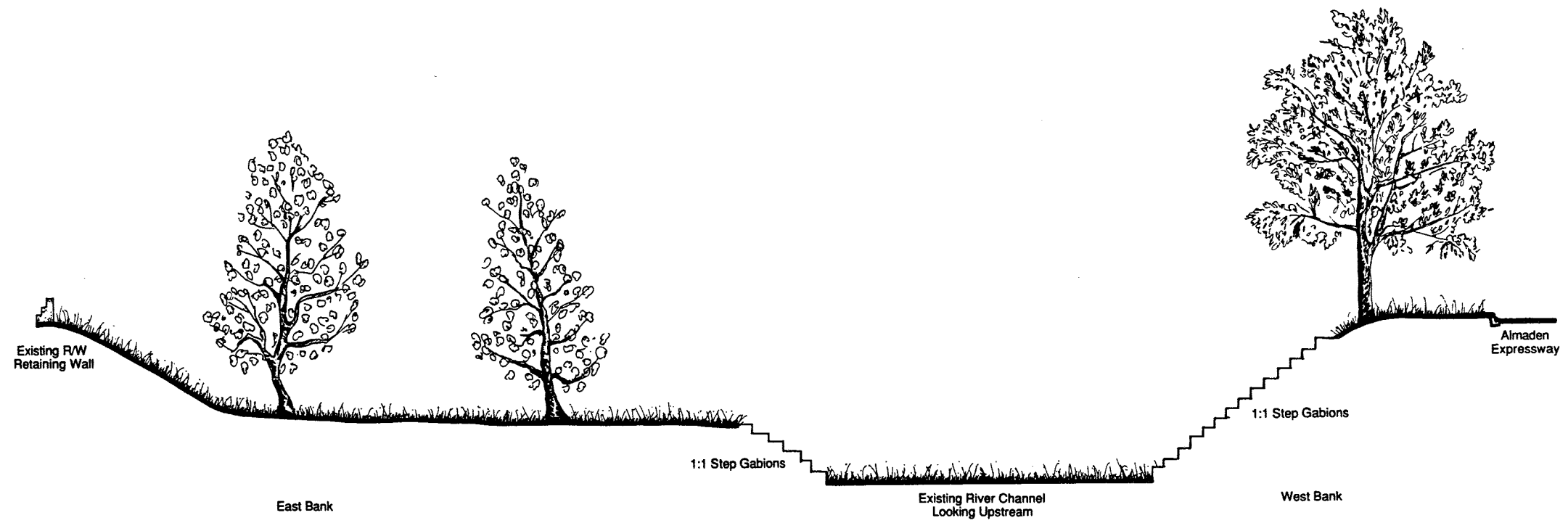
Post-Project 25 Years After Revegetation



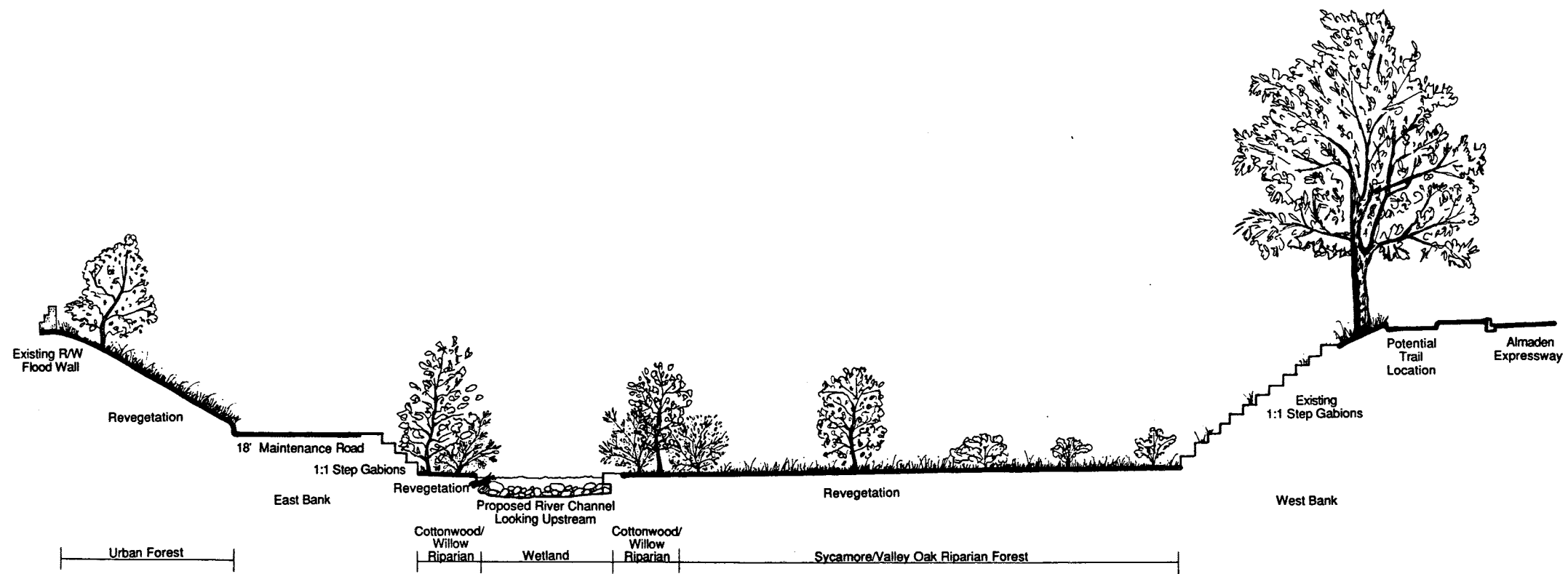
Post-Project 75 Years After Revegetation

Typical Section of Revegetation: 10A E - 10A E'
 REACH 10A: From Station 844 + 00 to Station 851 + 00
 East Bank Widening



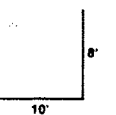


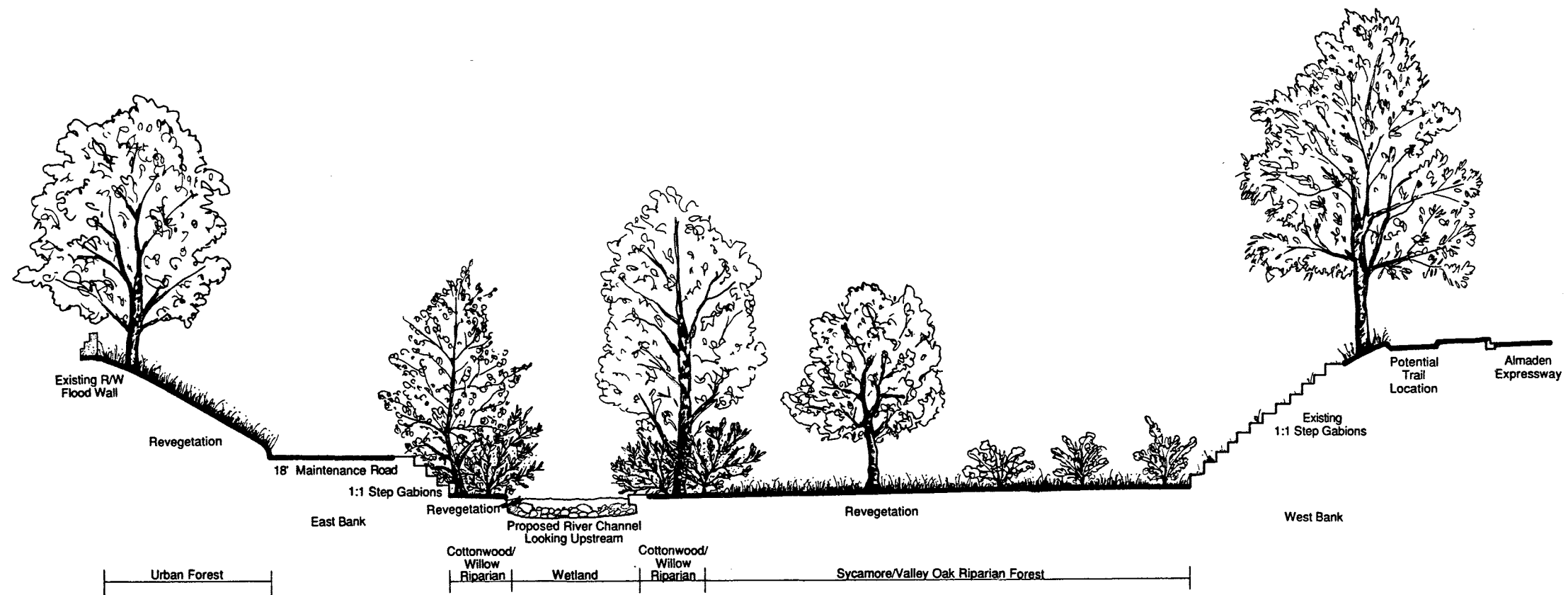
Pre-Project Existing Conditions



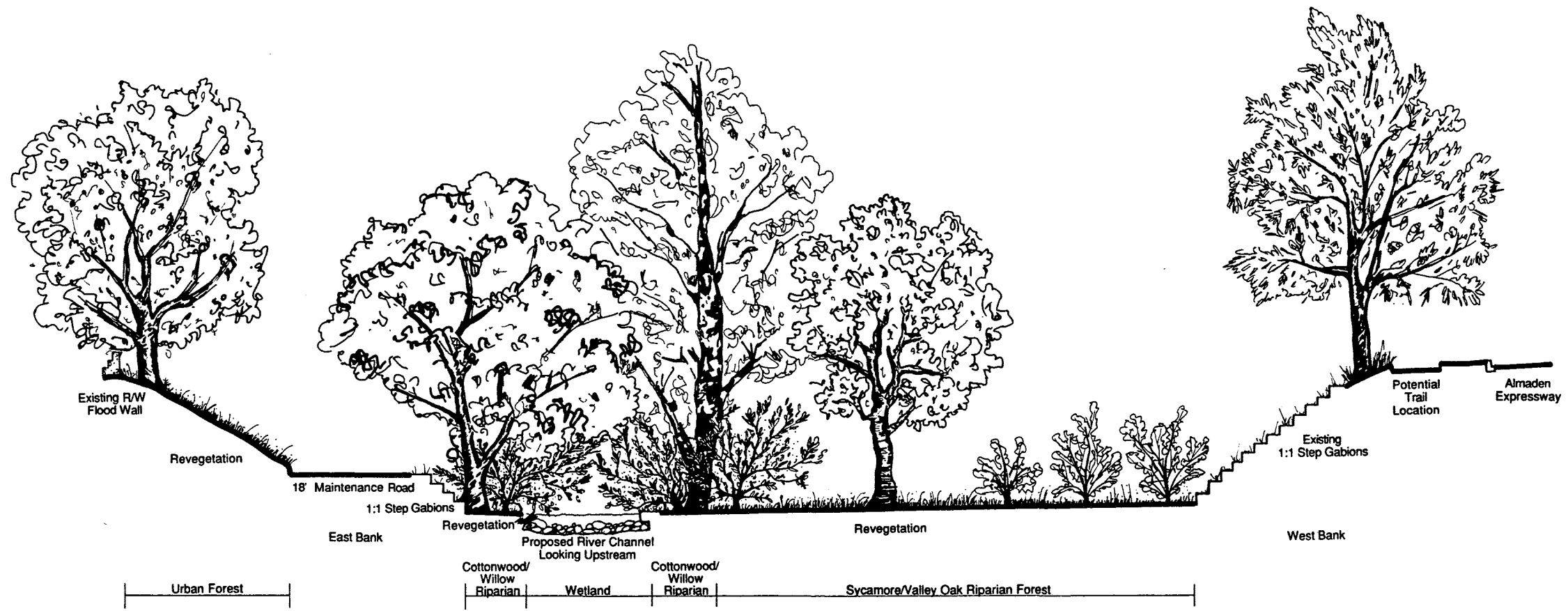
Post-Project 5 Years After Revegetation

Typical Section of Revegetation: 10B F - 10B F'
 REACH 10B: From Station 876 + 00 to 877 + 00
 Riparian Habitat Mitigation



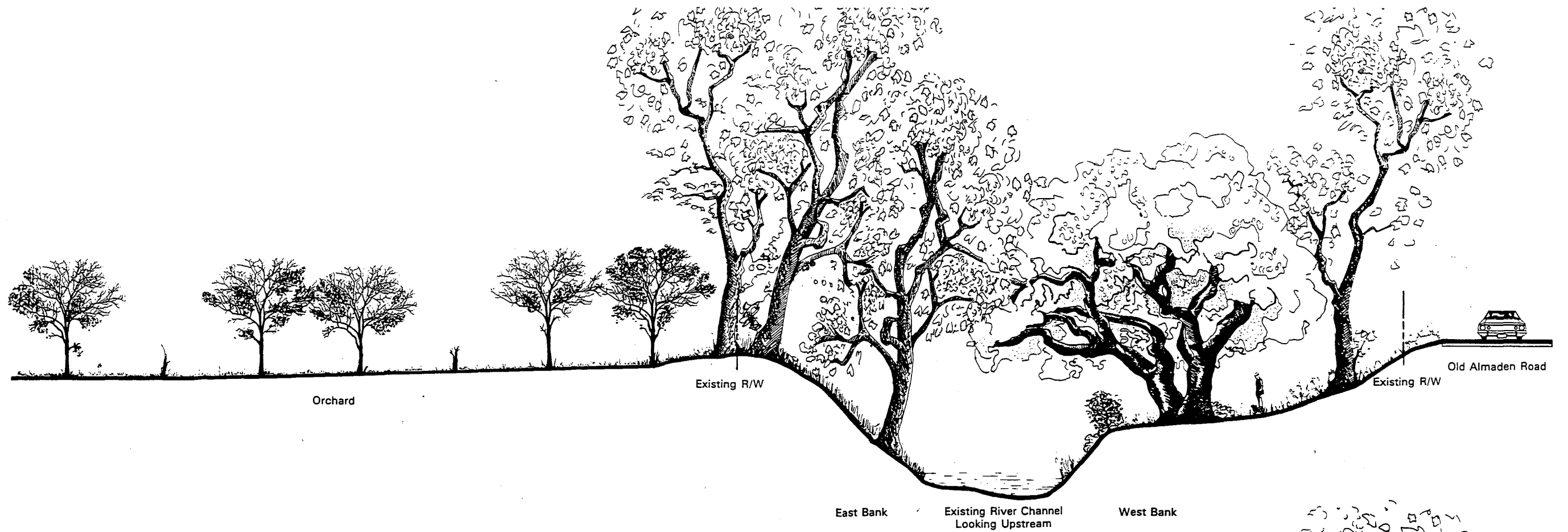


Post-Project 25 Years After Revegetation

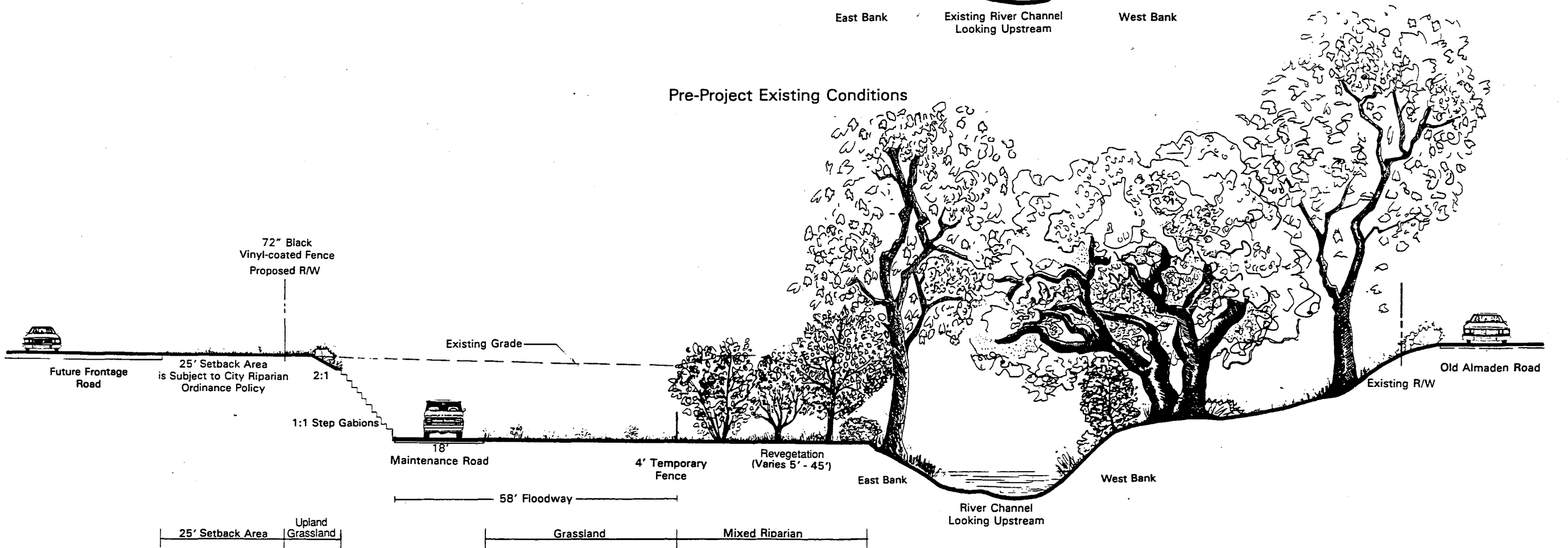


Post-Project 75 Years After Revegetation

Typical Section of Revegetation: 10B F - 10B F'
 REACH 10B: From Station 876 + 00 to 877 + 00
 Riparian Habitat Mitigation

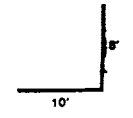


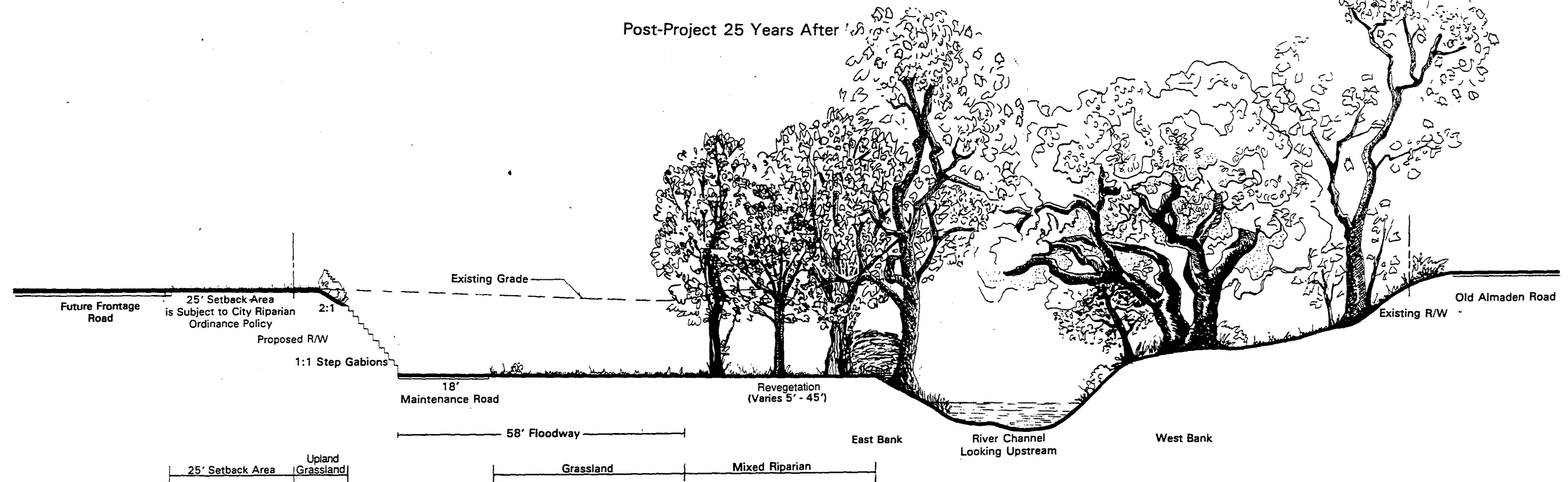
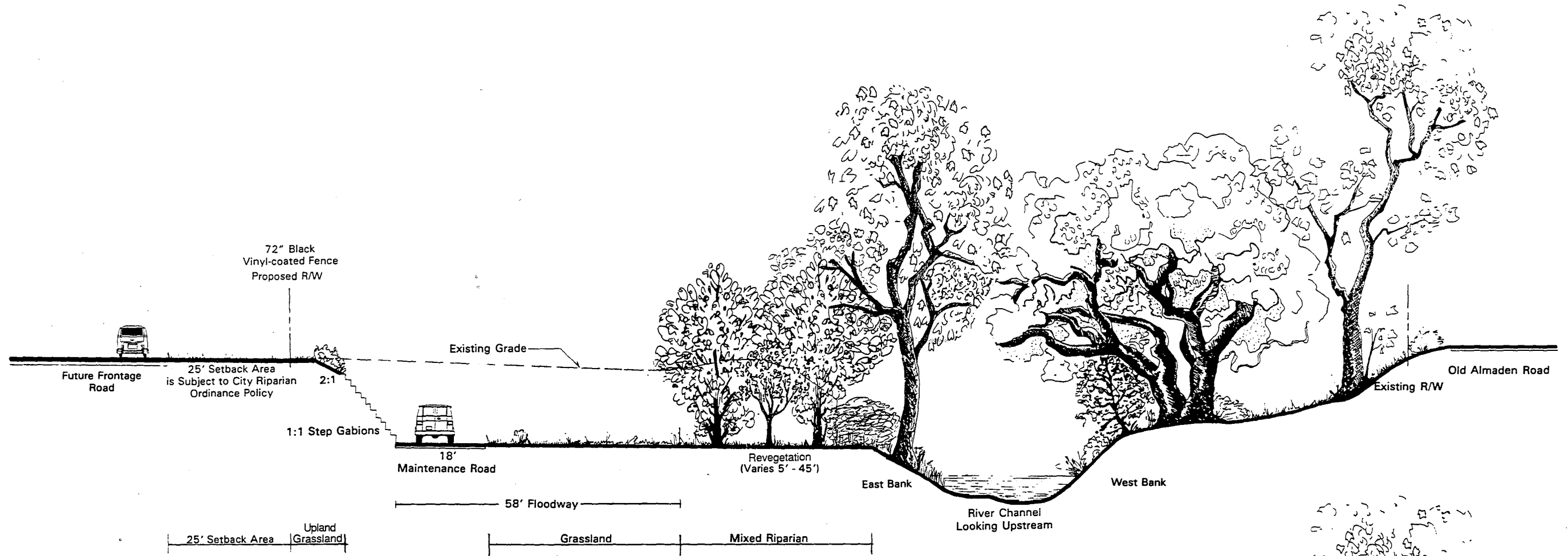
Pre-Project Existing Conditions



Post-Project 5 Years After Revegetation

Typical Section of Revegetation: 10C G - 10C G'
 REACH 10C: From Station 888 + 00 to Station 903+ 00
 East Bank Widening

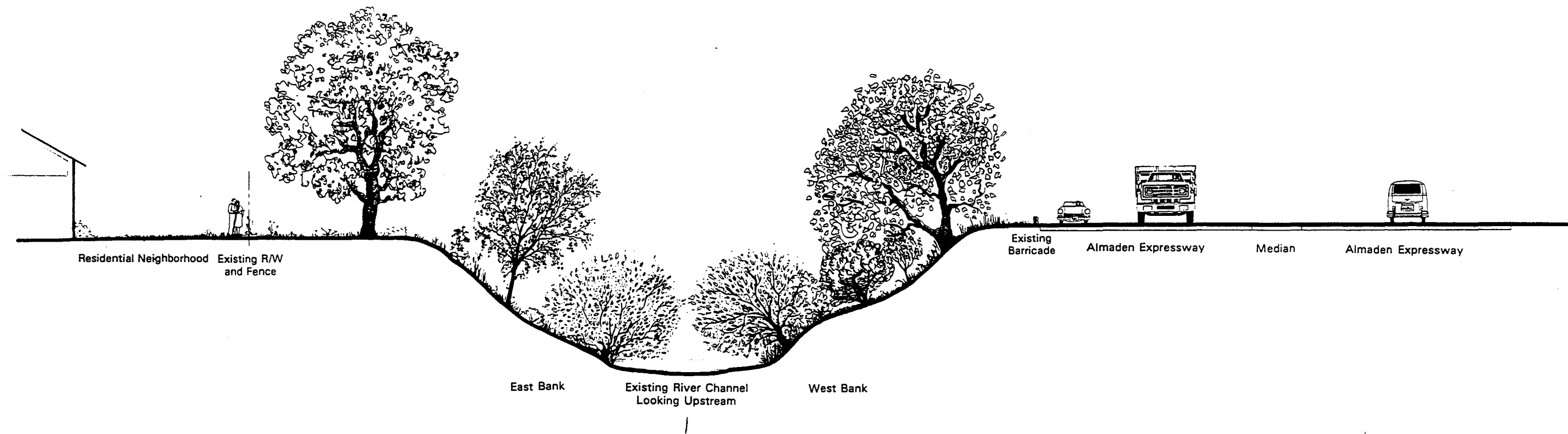




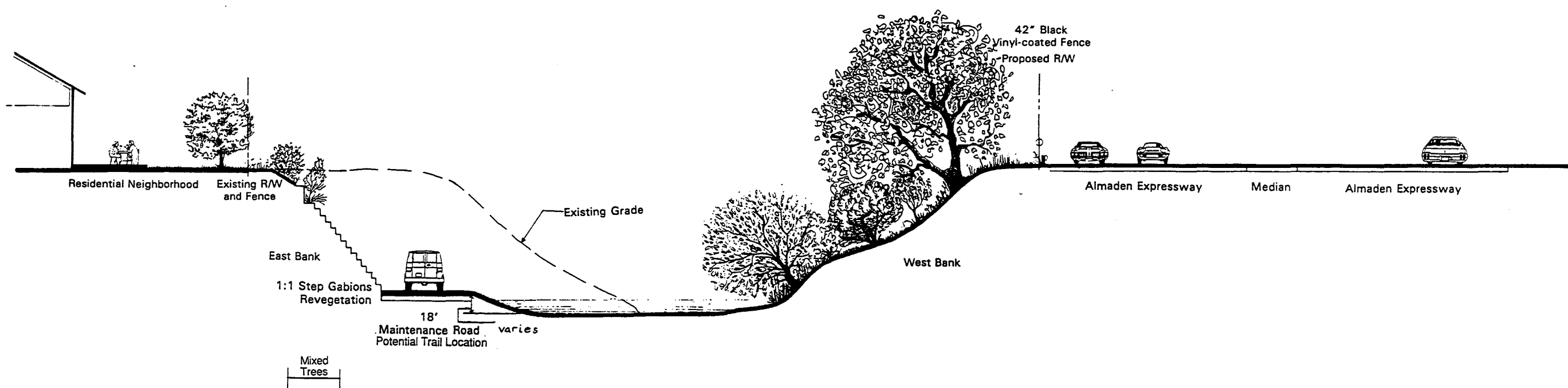
Post-Project 75 Years After Revegetation

Typical Section of Revegetation: 10C G - 10C G'
 REACH 10C: From Station 888 + 00 to Station 903+ 00
 East Bank Widening

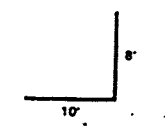


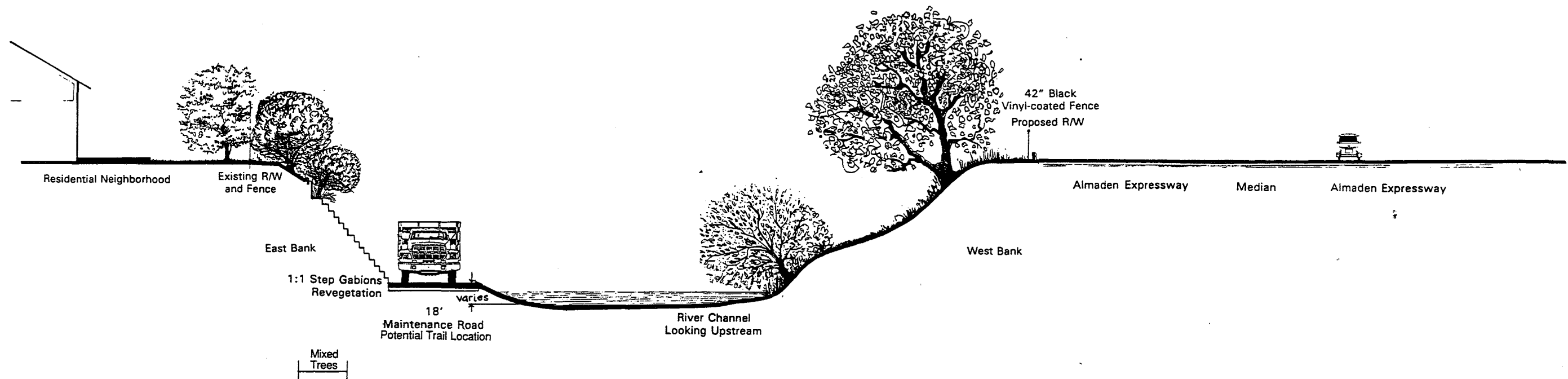


Pre-Project Existing Conditions

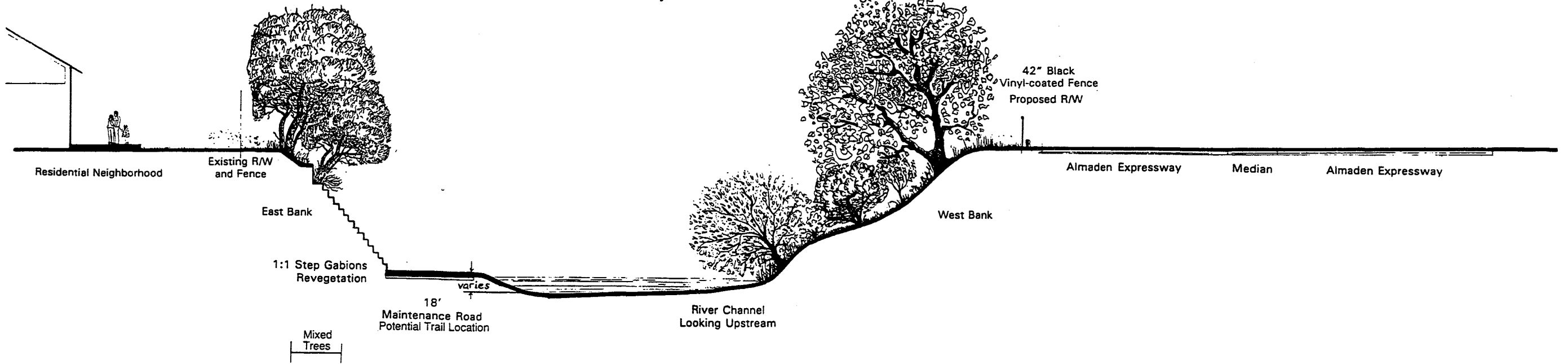


Post-Project 5 Years After Revegetation
 Typical Section of Revegetation: 11A H - 11A H'
 REACH 11A: From Station 925 + 00 to Station 937 + 00
 East Bank Widening



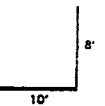


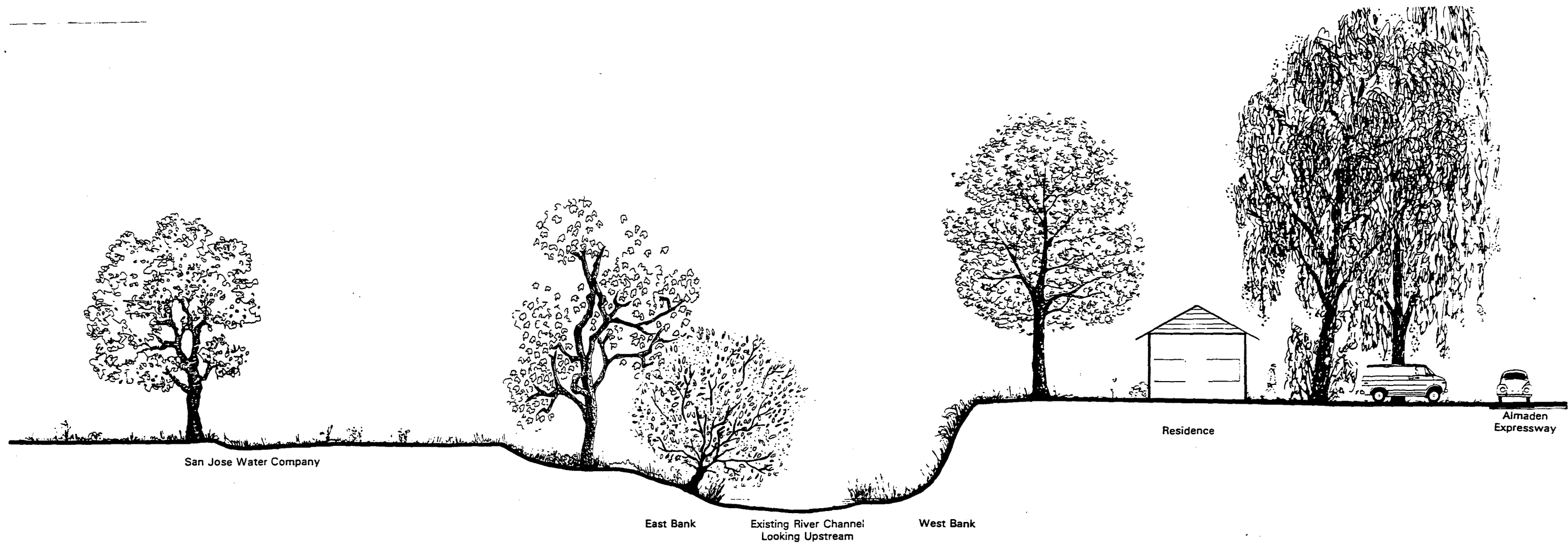
Post-Project 25 Years After Revegetation



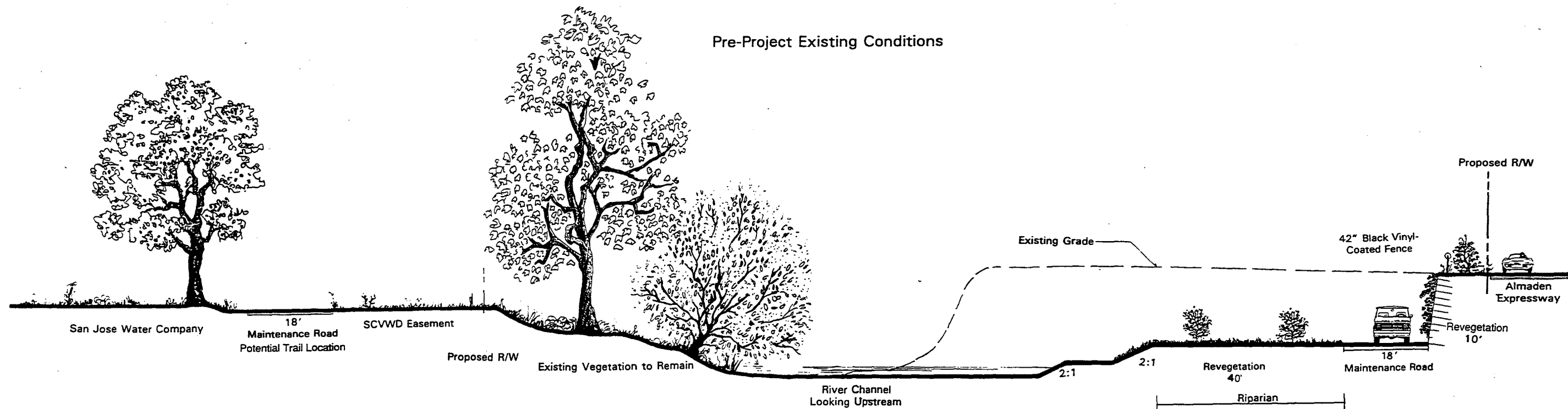
Post-Project 75 Years After Revegetation

Typical Section of Revegetation: 11A H - 11A H'
 REACH 11A: From Station 925 + 00 to Station 937+ 00
 East Bank Widening





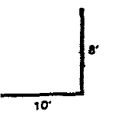
Pre-Project Existing Conditions

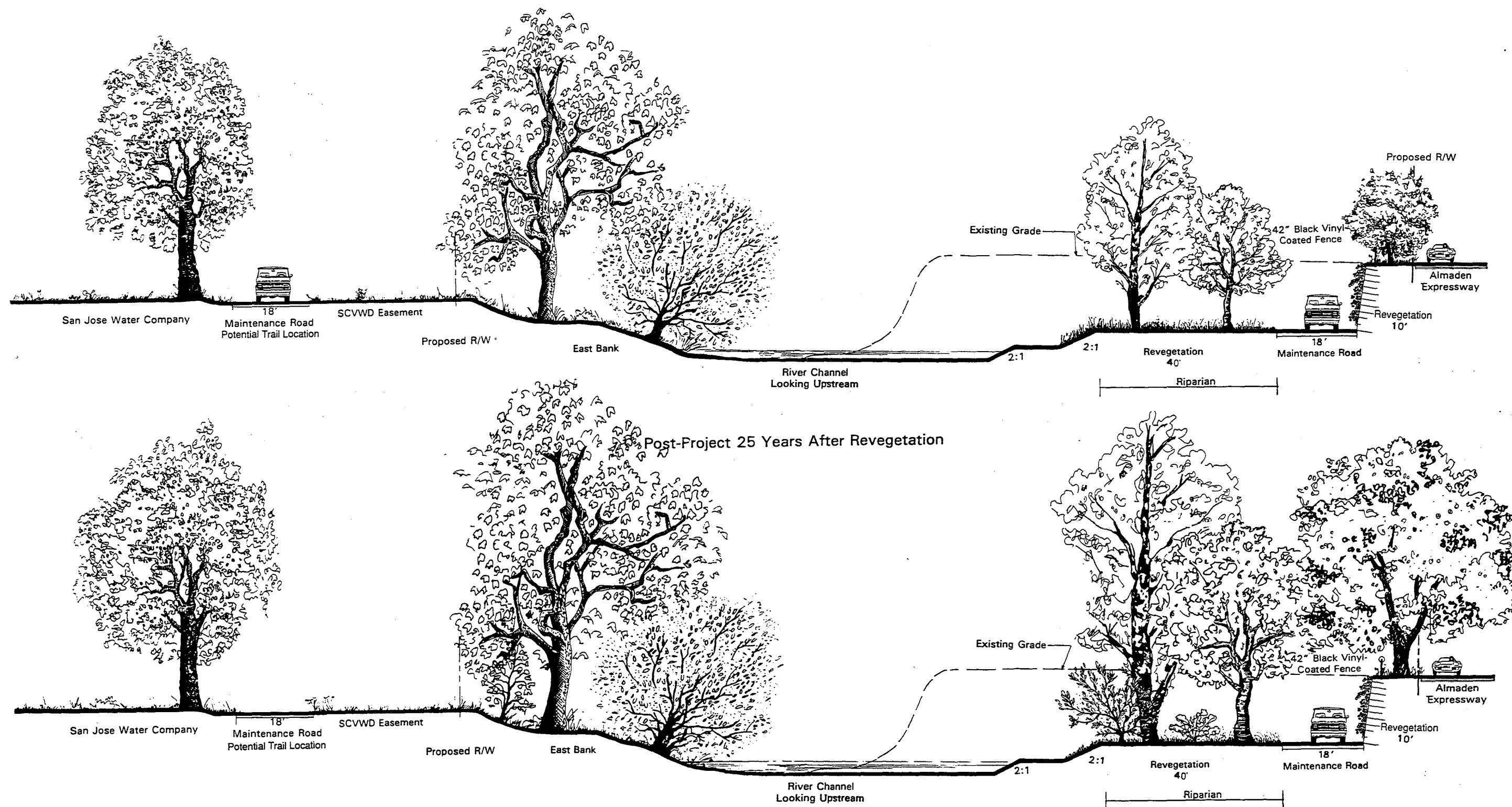


Post-Project 5 Years After Revegetation

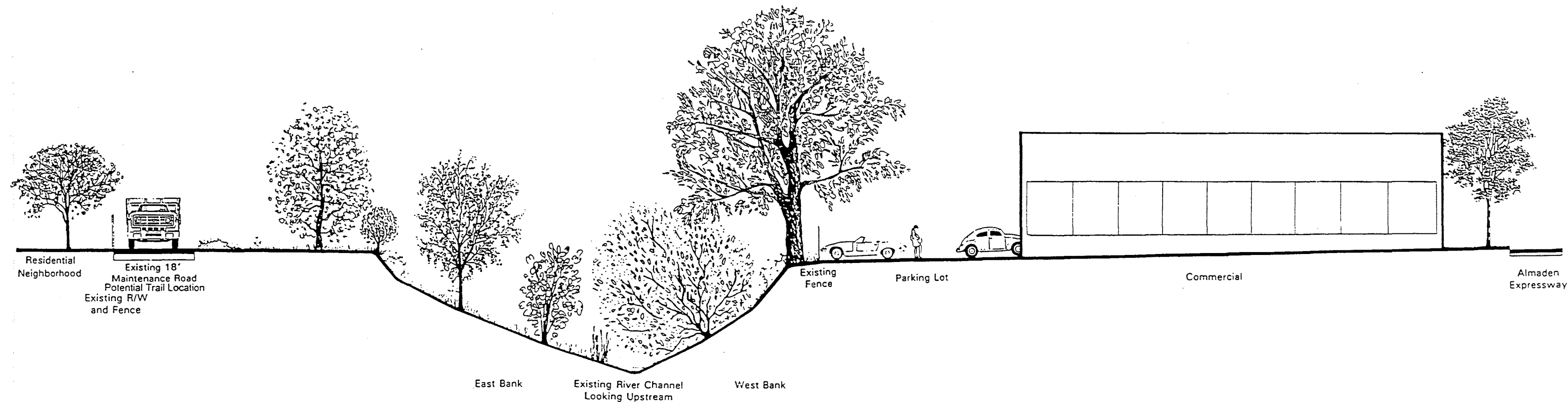
Typical Section of Revegetation: 11B J - 11B J'

REACH 11B: From Station 943 + 00 to Station 947+ 00
West Bank Widening

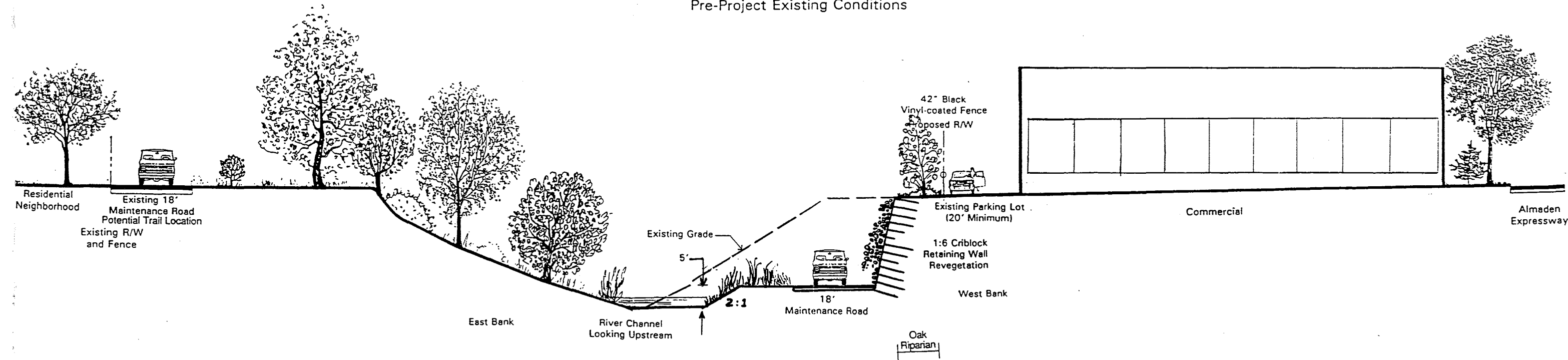




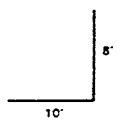
Post-Project 75 Years After Revegetation
 Typical Section of Revegetation: 11B J - 11B J'
 REACH 11B: From Station 943 + 00 to Station 947+ 00
 West Bank Widening

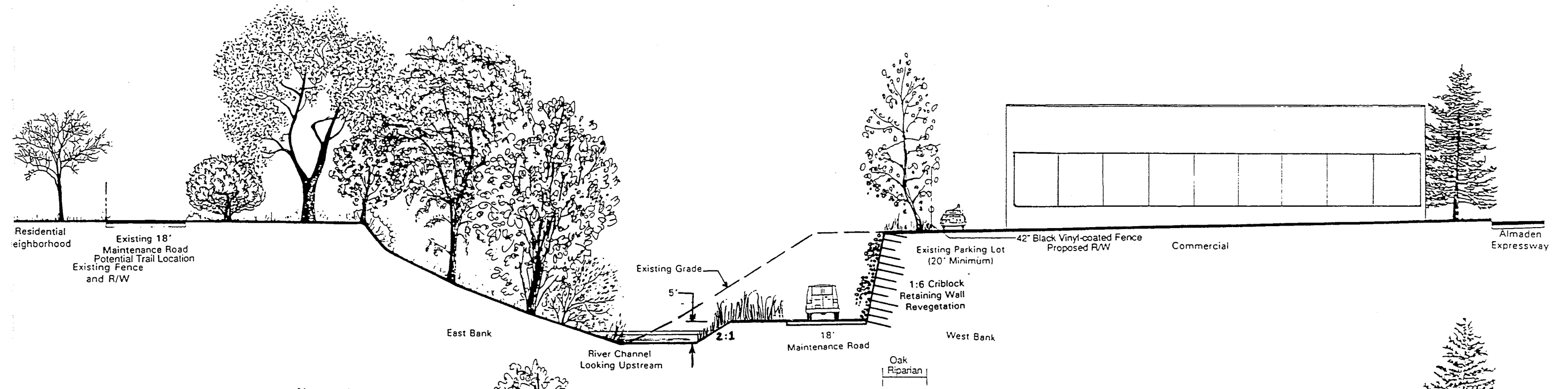


Pre-Project Existing Conditions

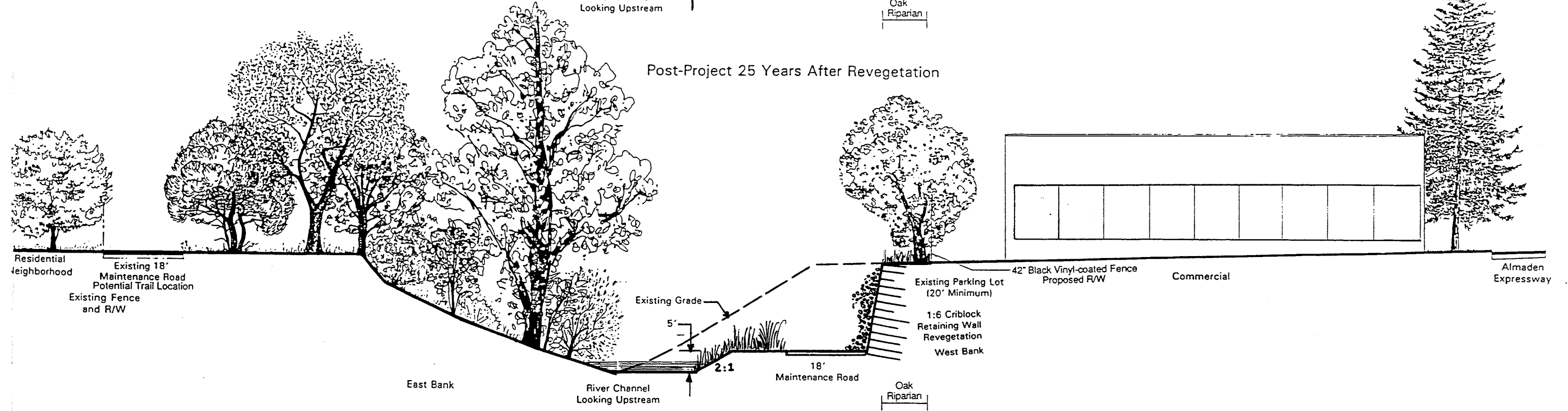


Post-Project 5 Years After Revegetation
 Typical Section of Revegetation: 11C K - 11C K'
 REACH 11C: From Station 952 + 50 to Station 955+ 50

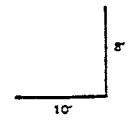


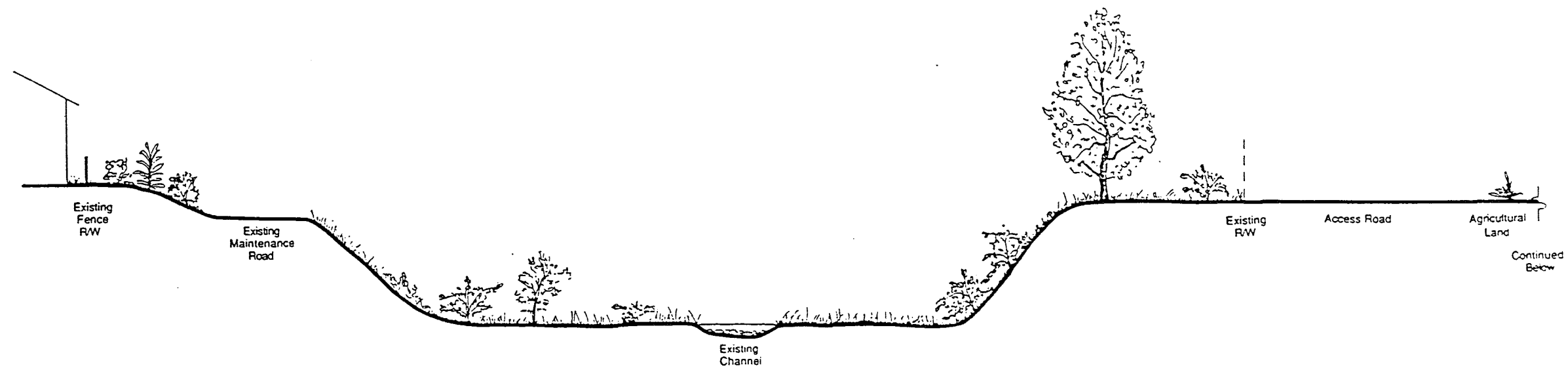


Post-Project 25 Years After Revegetation



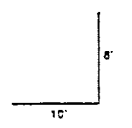
Post-Project 75 Years After Revegetation
 Typical Section of Revegetation: 11C K - 11C K'
 REACH 11C: From Station 952 + 50 to Station 955+ 50

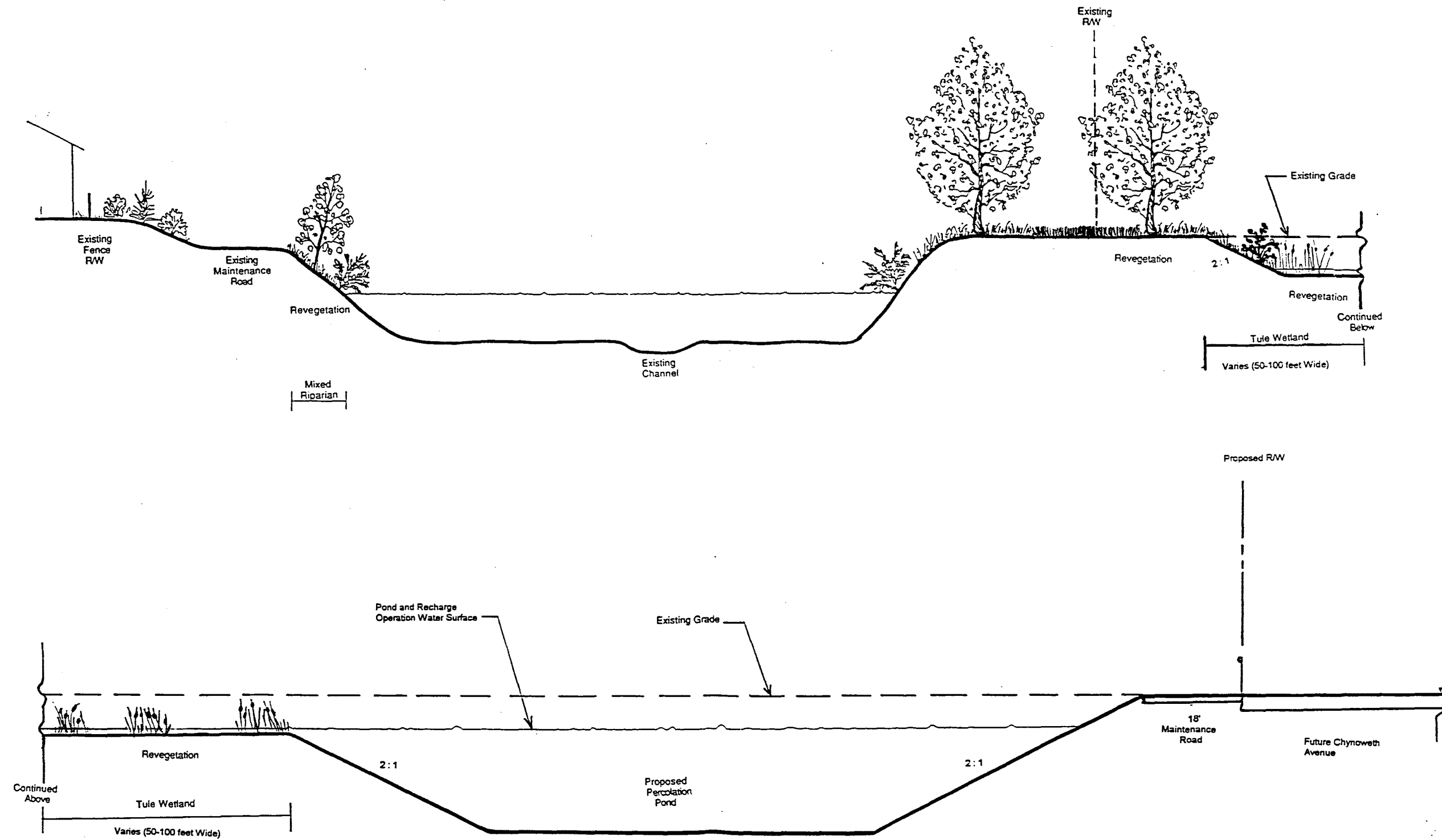




Pre-Project Existing Conditions

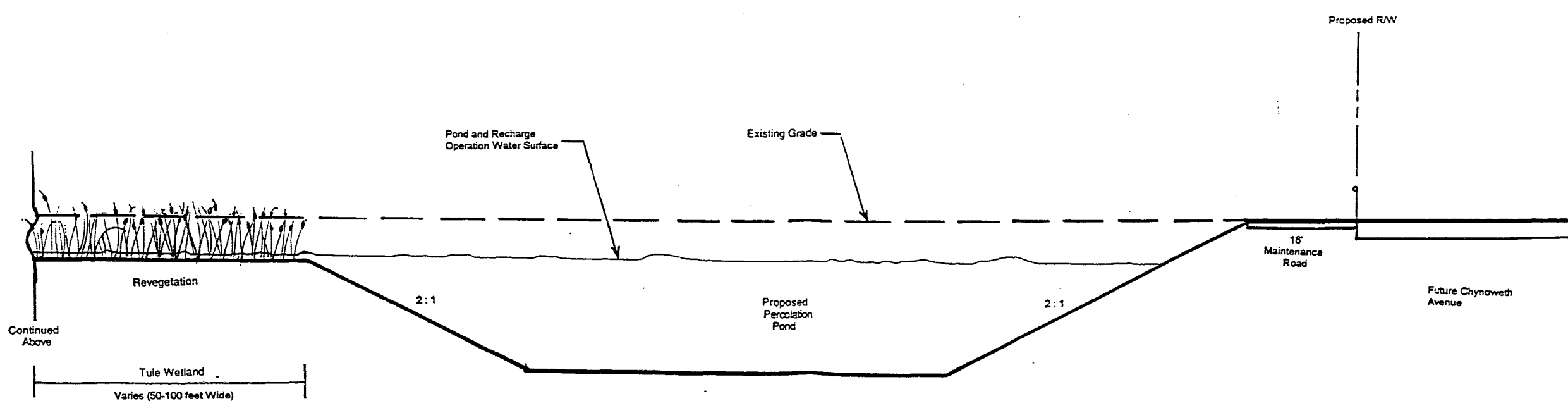
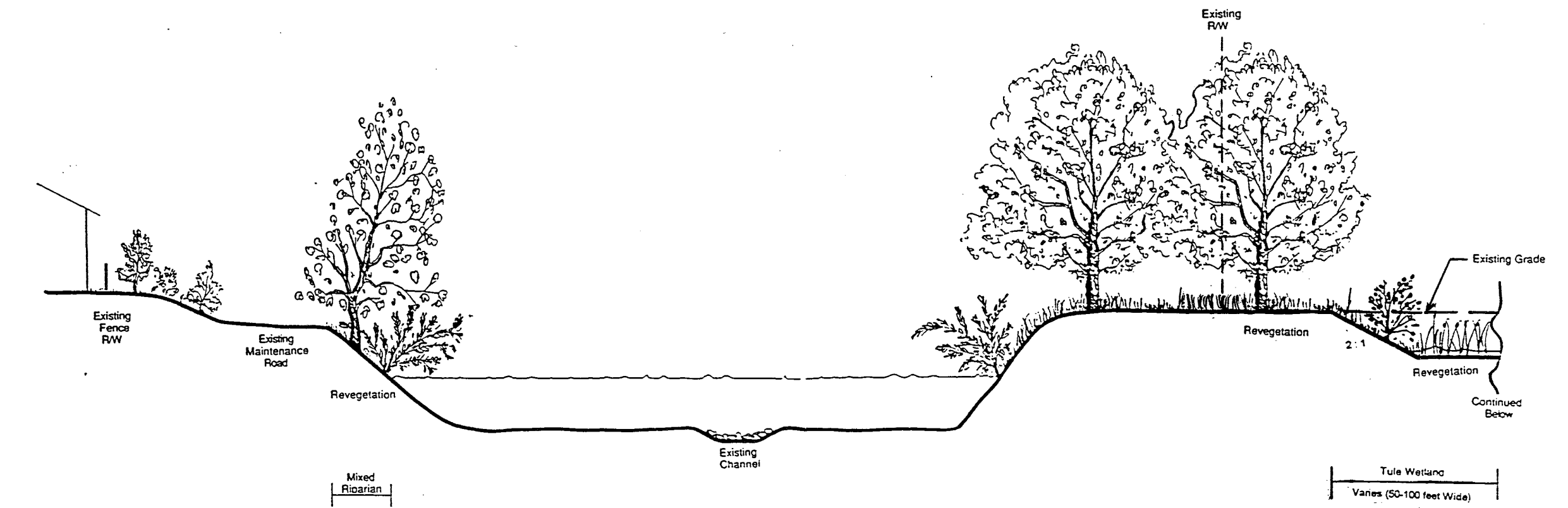
Typical Section of Revegetation: 12 L - 12 L'
 REACH 12: From Station 975+00 - 985+00
 Riparian Habitat Mitigation



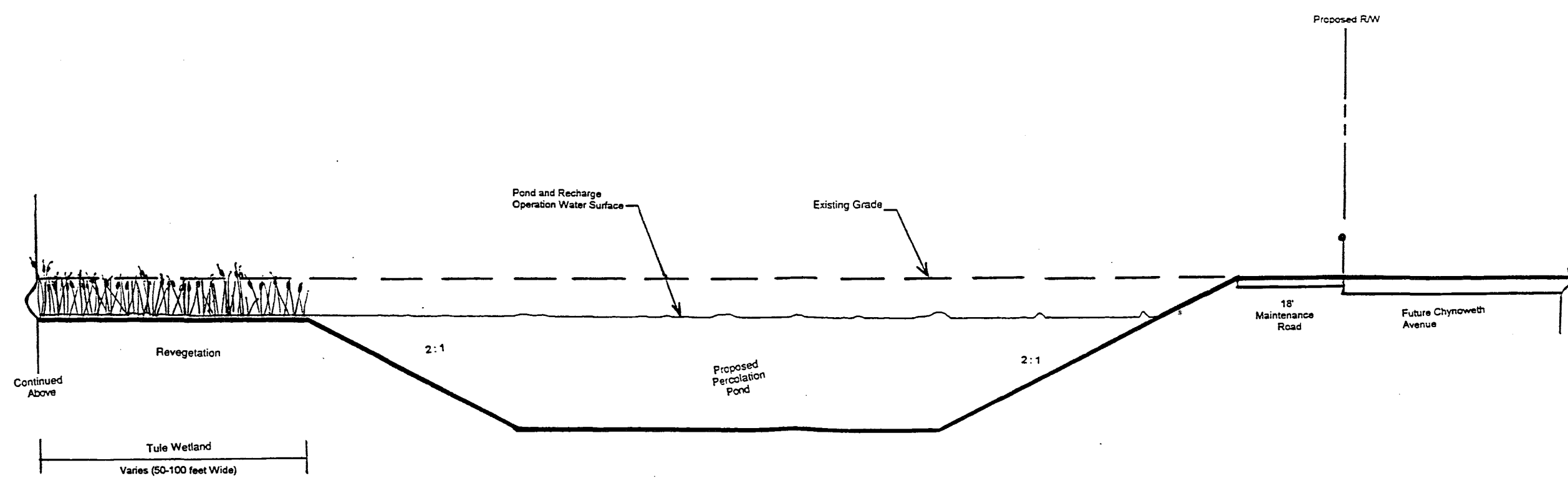
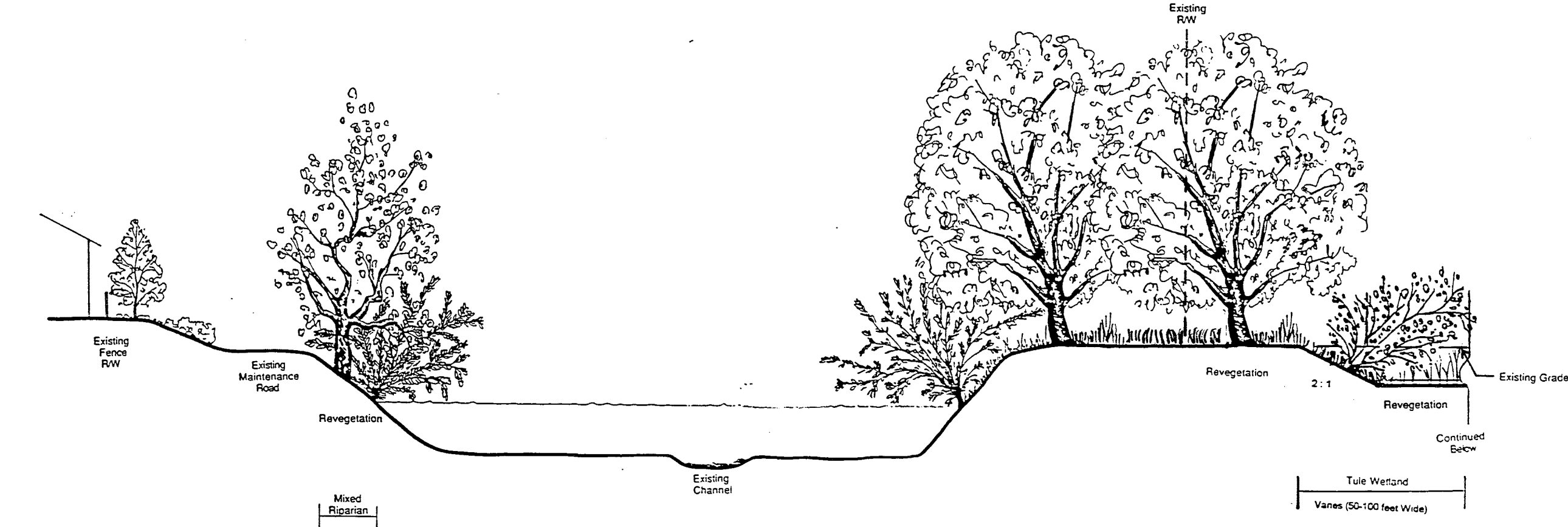


Post-Project 5 Years After Revegetation

Typical Section of Revegetation: 12 L - 12 L'
 REACH 12: From Station 975+00 - 985+00
 Riparian Habitat Mitigation



Post-Project 25 Years After Revegetation
 Typical Section of Revegetation: 12 L - 12 L'
 REACH 12: From Station 975+00 - 985+00
 Riparian Habitat Mitigation



Post-Project 75 Years After Revegetation
 Typical Section of Revegetation: 12 L - 12 L'
 REACH 12: From Station 975+00 - 985+00
 Riparian Habitat Mitigation