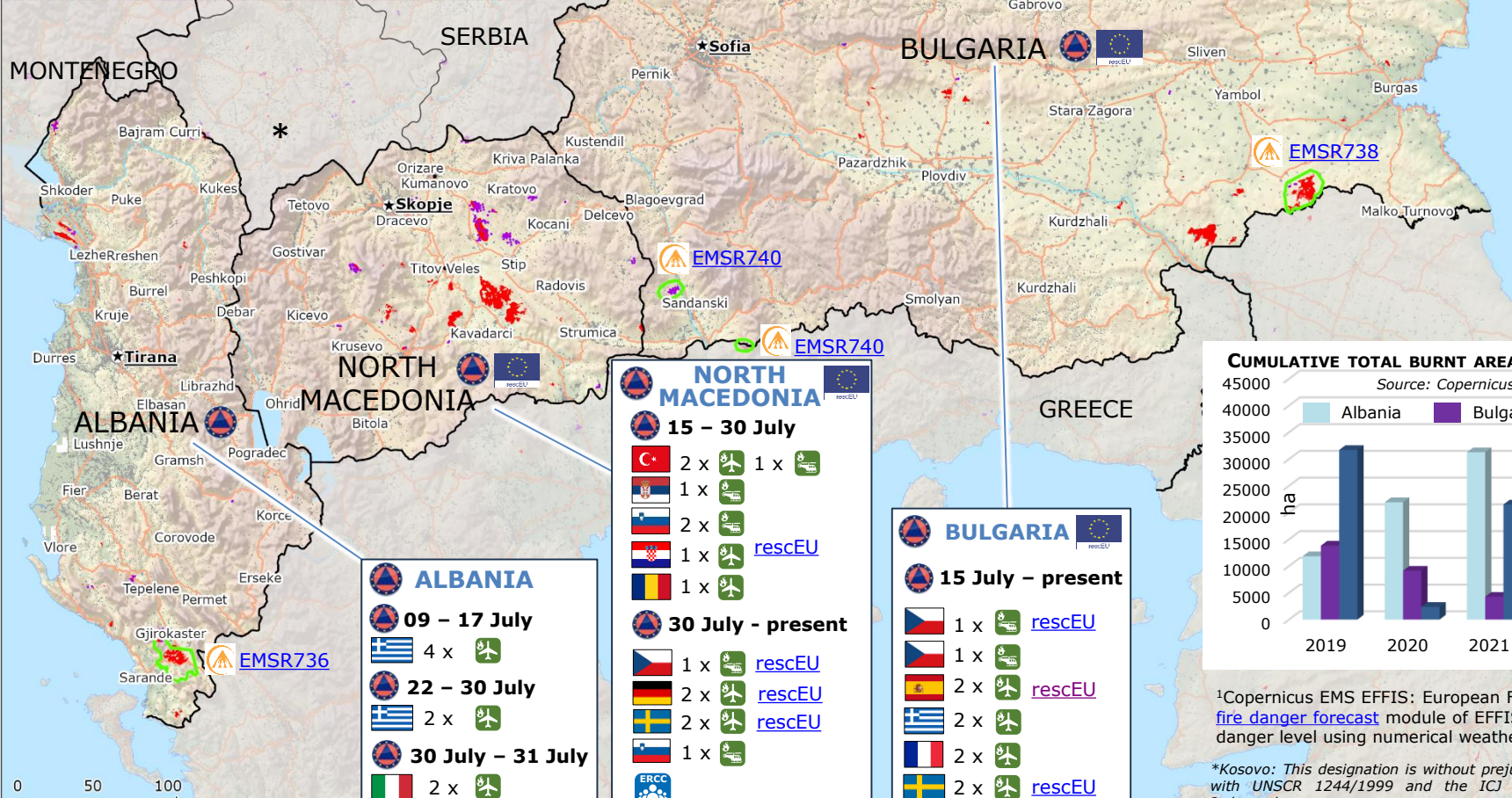
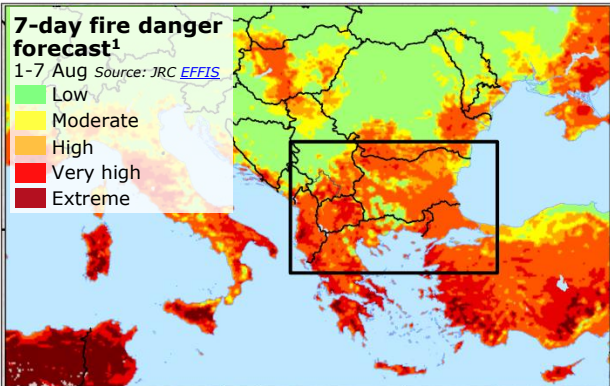


South-eastern Europe | UCPM response to wildfires during July 2024



7-day fire danger forecast¹

- 1-7 Aug Source: JRC EFFIS
- Low
 - Moderate
 - High
 - Very high
 - Extreme



- Location of burnt areas**
Source: Copernicus EMS EFFIS
1-31 July 2024
- Active fire detection**
Source: Copernicus EMS EFFIS
29-31 July 2024
- Copernicus Emergency Mapping Service (EMSR) activation
- Area of interest
- EU Civil Protection Mechanism (UCPM) activation
- rescEU aircraft deployment
- Aerial forest firefighting plane
- Aerial forest firefighting helicopter
- ERCC Liaison Officer
- Road
- Country boundary

© European Union, 2024. Map produced by the JRC. The boundaries and the names shown on this map do not imply official endorsement or acceptance by the European Union.

NORTH MACEDONIA

15 – 30 July

- 2 x [Flag of Turkey]
- 1 x [Flag of Serbia]
- 2 x [Flag of Romania]
- 1 x [Flag of Croatia]
- 1 x [Flag of Bulgaria]

30 July - present

- 1 x [Flag of Czechia]
- 2 x [Flag of Germany]
- 2 x [Flag of Sweden]
- 1 x [Flag of Romania]

rescEU aircraft deployment icons: [Aircraft], [Helicopter]

BULGARIA

15 July – present

- 1 x [Flag of Czechia]
- 1 x [Flag of Romania]
- 2 x [Flag of Spain]
- 2 x [Flag of Greece]
- 2 x [Flag of France]
- 2 x [Flag of Sweden]

rescEU aircraft deployment icons: [Aircraft], [Helicopter]

ALBANIA

09 – 17 July

- 4 x [Flag of Greece]

22 – 30 July

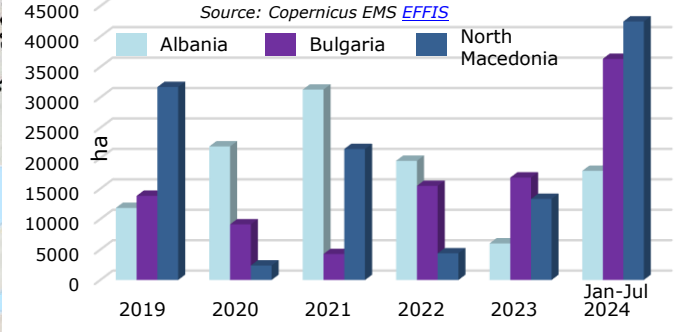
- 2 x [Flag of Greece]

30 July – 31 July

- 2 x [Flag of Italy]

EMSR736 activation icon: [EMSR736]

CUMULATIVE TOTAL BURNT AREAS (ha) PER YEAR, PER COUNTRY



¹Copernicus EMS EFFIS: European Forest Fire Information System. The fire danger forecast module of EFFIS generates maps of forecasted fire danger level using numerical weather predictions.

*Kosovo: This designation is without prejudice to positions on status, and is in line with UNSCR 1244/1999 and the ICJ Opinion on the Kosovo Declaration of Independence.

