

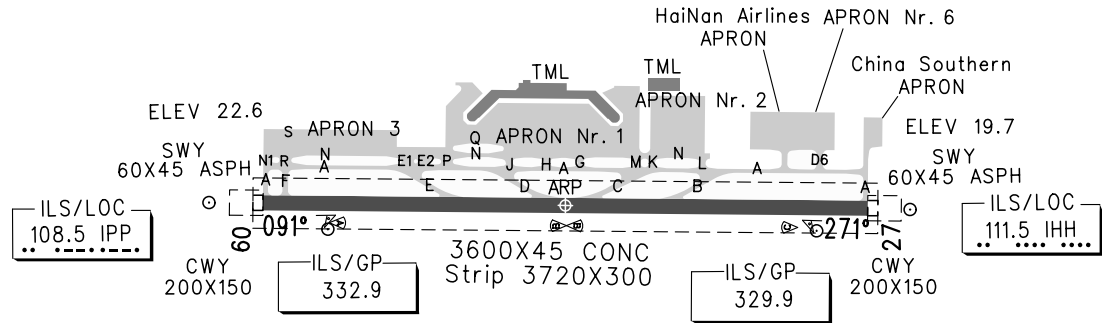
AERODROME CHART

D-ATIS 127.65 TWR 118.55(124.3)
 APN 121.8 GND 121.65(DCL AVBL)

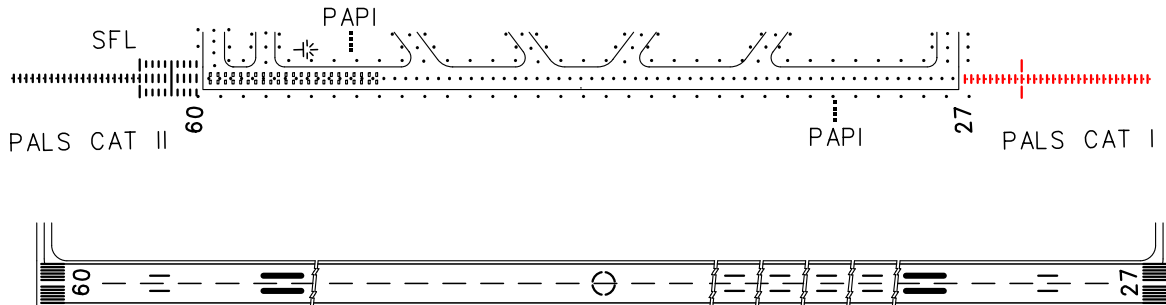
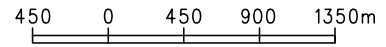
ZJHK HAIKOU/Meilan
 N19°56.0'E110°27.6' ELEV 23m

RWY	Direction	Bearing strength(PCN)
09	091°	PCN 104/R/B/W/T: TWY E1,E2,N(W of TWY J),N1(S of TWY N),P,R PCN 95/R/B/W/T: RWY,TWY A-H,J-M,N(E of TWY J),D6
27	271°	PCN 92/R/B/W/T: TWY Q PCN 62/R/B/W/T: TWY N1(N of TWY N),S

BEARINGS ARE MAGNETIC
 ALTITUDES, DISTANCES,
 ELEVATIONS AND HEIGHTS
 IN METERS



Note:
 A/C are forbidden to enter RWY
 via rapid exit TWYs.



TAKE-OFF MINIMA(WITH RELIABLE ALTN)(m)				LIGHTS	
RWY	ACFT Type	REDL	NIL(Day only)	RWY09	RWY27
09/ 27	2 TURB ENG or 3&4 ENG	RVR400	RVR500	PALS CAT II SFL PAPI REDL RCLL TDZL	PALS CAT I SFL PAPI REDL RCLL
	Other	VIS1600			

Changes: SFL.