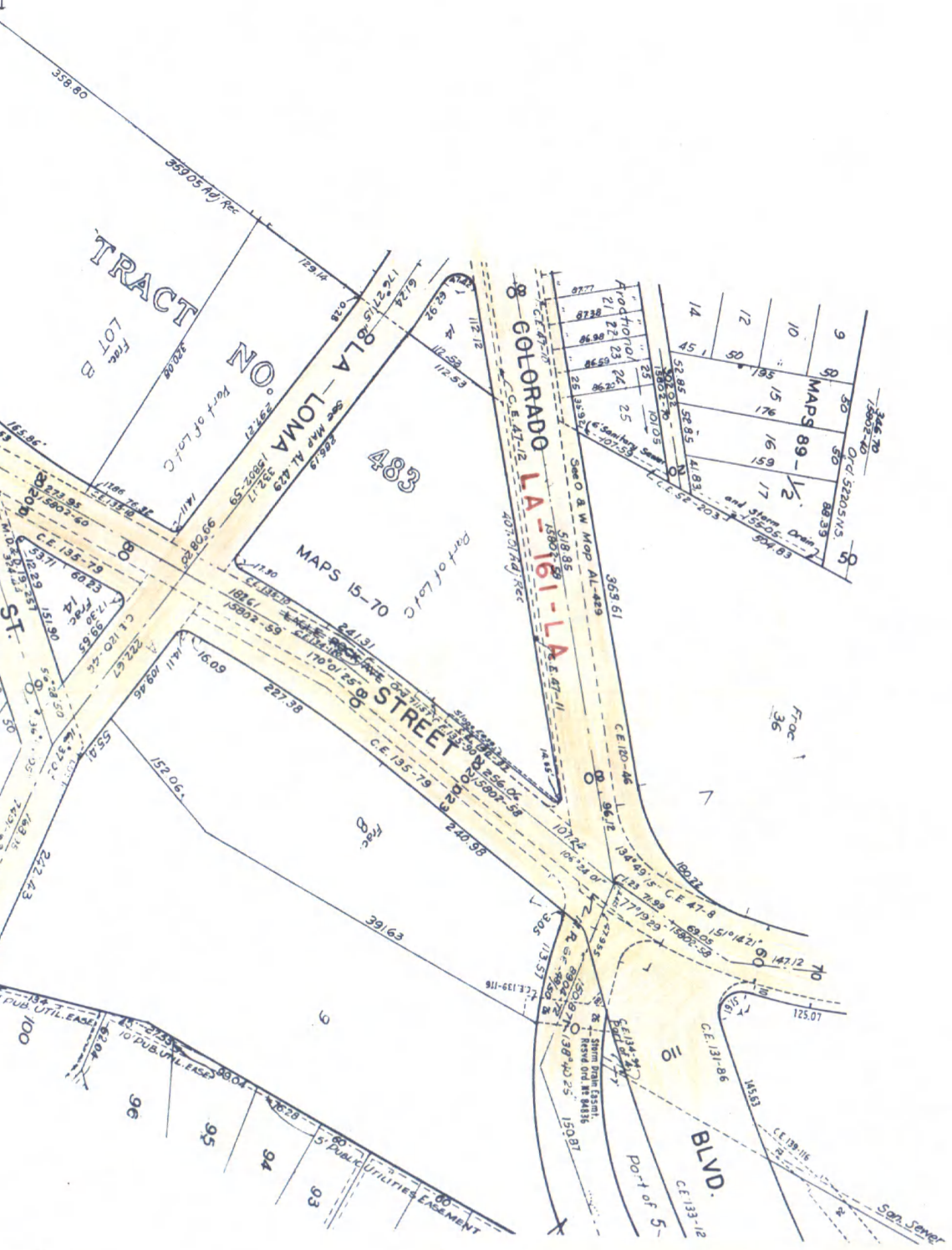
TRACT NO.
483
Frac LOT B
Part of Lot C
LA-LOMA
COLORADO
LA-161-LA
STREET
ST.
BLVD.
MAPS 89-½
MAPS 15-70
See O & W Map AL-429
Frac 36
Frac 8
9
93
94
95
96
100
Port of 5-
5' Public Utilities Easement
San. Sewer
Storm Drain Easmt. Resvd. Ord. NS 84836
C.E. 47-8
C.E. 120-46
C.E. 131-86
C.E. 133-12
C.E. 135-79
C.E. 47-12
C.E. 47-11

STATE OF CALIFORNIA
DEPARTMENT OF PUBLIC WORKS
DIVISION OF HIGHWAYS

RIGHT OF WAY MAP

ROAD VII-LA-165-LA

YORK BLVD.
TO
COLORADO BLVD.
SHEET 1 OF 1 SHEET

SCALE IN FEET
100 0 100 200 300 400

R/W FILE NO.

NOT TO BE TAKEN
FROM DISTRICT OFFICE

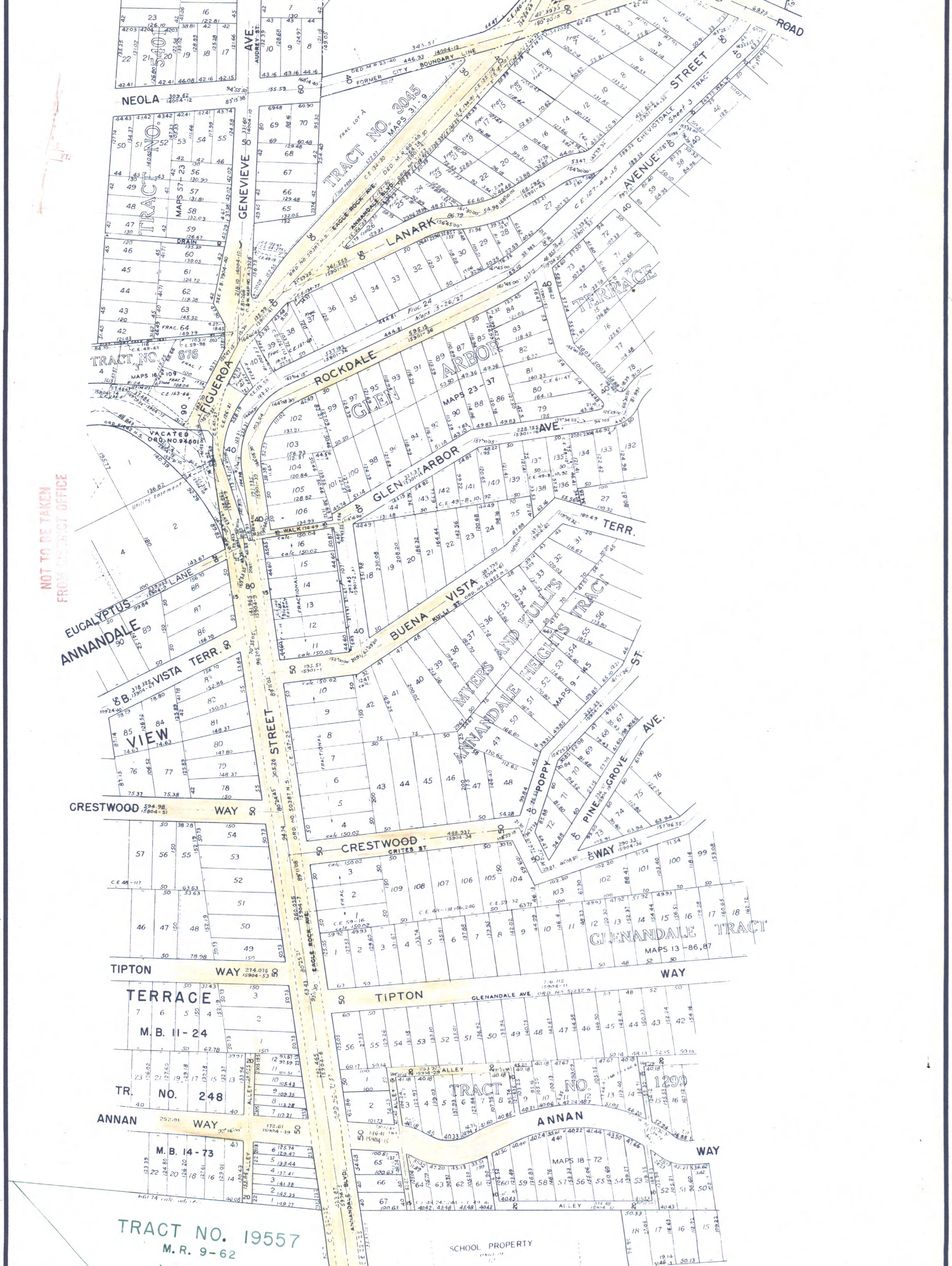
NEOLA
GENEVIEVE AVE.
AUDREY ST.
TRACT NO. 5401
MAPS 57-23
DRAIN
FORMER CITY BOUNDARY LINE
TRACT NO. 3045
MAPS 31-9
EAGLE ROCK AVE.
ANNANDALE BLVD.
LANARK
ROAD
STREET
CHEVIOTDALE TRACT Sheet 3
AVENUE
TERRACE
TRACT NO. 876
MAPS 16-109
FIGUEROA
ROCKDALE
GLEN ARBOR
MAPS 23-37
AVE.
GLEN ARBOR
TERR.
VACATED ORD. NO. 94801
Utility Easement
EUCALYPTUS LANE
ANNANDALE
B. VISTA TERR.
VIEW
BUENA VISTA
KULLI ST.
MYERS AND KULLI'S TRACT
ANNANDALE HEIGHTS
MAPS 9-45
ST.
POPPY
PINE GROVE AVE.
FRACTIONAL
CRESTWOOD WAY
CRESTWOOD WAY
CRITES ST.
GLENANDALE TRACT
MAPS 13-86,87
STREET
TIPTON WAY
TERRACE
M.B. 11-24
TIPTON WAY
GLENANDALE AVE.
ALLEY
TRACT NO. 1299
TR. NO. 248
ANNAN WAY
ANNAN WAY
MAPS 18-72
M.B. 14-73
ALLEY
TRACT NO. 19557
M.R. 9-62
SCHOOL PROPERTY
ANNANDALE BLVD.

NOT TO BE TAKEN FROM DISTRICT OFFICE

NOT TO BE TAKEN
FROM DISTRICT OFFICE

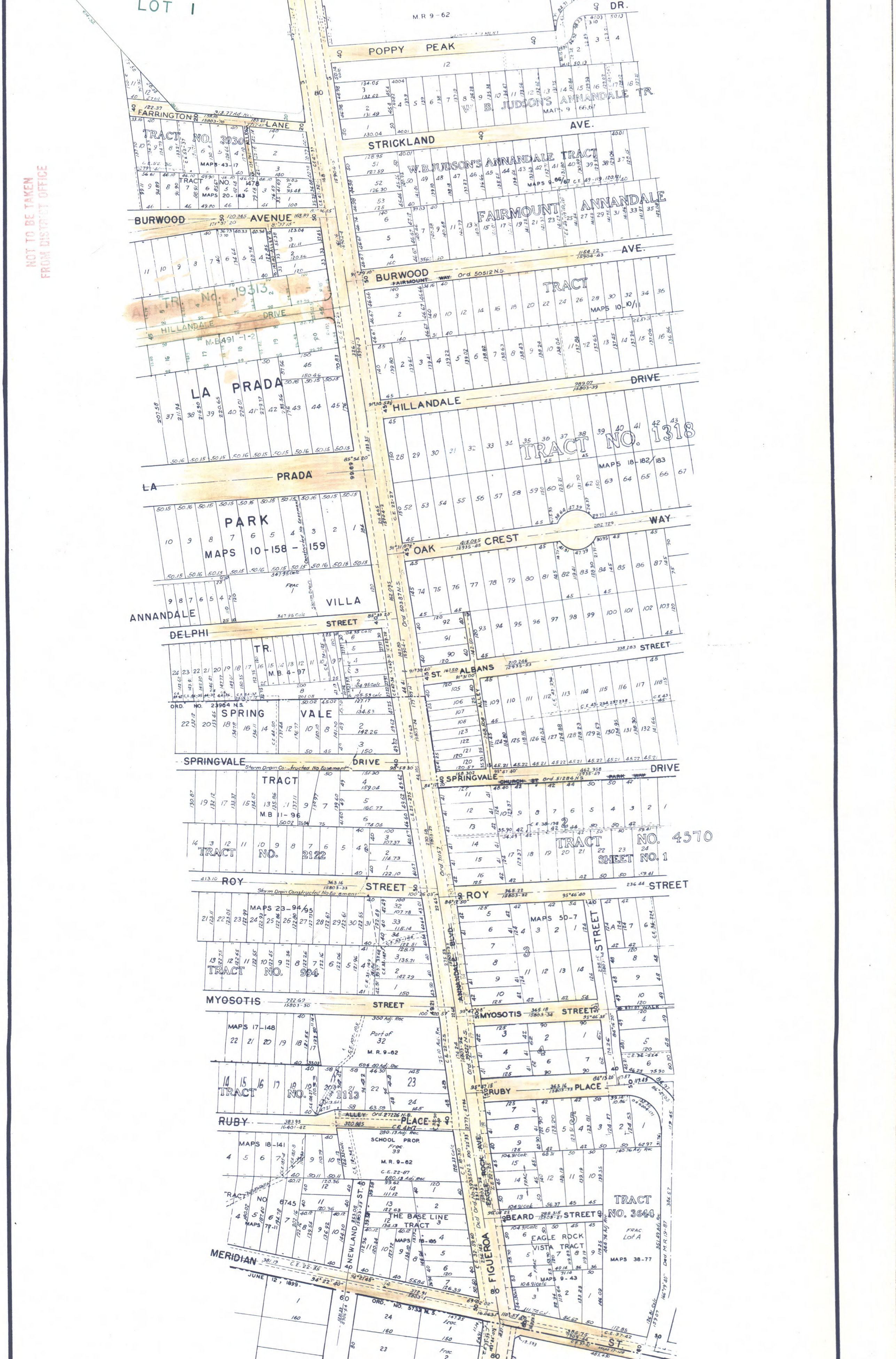
LOT 1
M R 9-62
DR.
POPPY PEAK
W. B. JUDSON'S ANNANDALE TR
MAPS 9 - 66,67
FARRINGTON
LANE
TRACT NO. 3930
MAPS 3-43-17
TRACT NO. 1478
MAPS 20-143
STRICKLAND
AVE.
W. B. JUDSON'S ANNANDALE TRACT
MAPS 9-66/67
FAIRMOUNT
ANNANDALE
BURWOOD
AVENUE
AVE.
BURWOOD
FAIRMOUNT WAY
Ord 50512 N.S.
TRACT
MAPS 10-10/11
TR. No. 19313
HILLANDALE
DRIVE
M.B. 491-1-2
LA PRADA
HILLANDALE
DRIVE
TRACT NO. 1318
MAPS 18-182/183
LA
PRADA
PARK
MAPS 10-158-159
OAK
CREST
WAY
VILLA
ANNANDALE
DELPHI
STREET
TR.
M.B. 4-97
ST. ALBANS
STREET
ALLEY
ORD. NO. 23964 N.S.
SPRING
VALE
SPRINGVALE
Storm Drain Constructed No Easement
DRIVE
SPRINGVALE
CHURCH ST
Ord 51284 N.S.
PARK WAY
DRIVE
TRACT
M.B. 11-96
TRACT NO. 4570
SHEET NO. 1
TRACT NO. 2122
Ord 71157
ROY
Storm Drain Constructed No Easement
STREET
ROY
STREET
MAPS 23-94/95
MAPS 50-7
STREET
TRACT NO. 994
ANNANDALE BLVD.
MYOSOTIS
STREET
MYOSOTIS
STREET
WALK
MAPS 17-148
Part of 32
M.R. 9-62
TRACT NO. 1113
RUBY
PLACE
ALLEY Ord 27226 N.S.
RUBY
PLACE
SCHOOL PROP.
Frac 33
M.R. 9-62
C.E. 22-87
MAPS 18-141
TRACT NO 6745
MAPS 77-11
NEWLAND ST.
THE BASE LINE TRACT
MAPS 18-185
EAGLE ROCK AVE.
FIGUEROA
BEARD
STREET
EAGLE ROCK VISTA TRACT
MAPS 9-43
TRACT NO. 3644
Lot A
MAPS 38-77
MERIDIAN
JUNE 12, 1899
ORD. NO. 5733 N.S.
ST

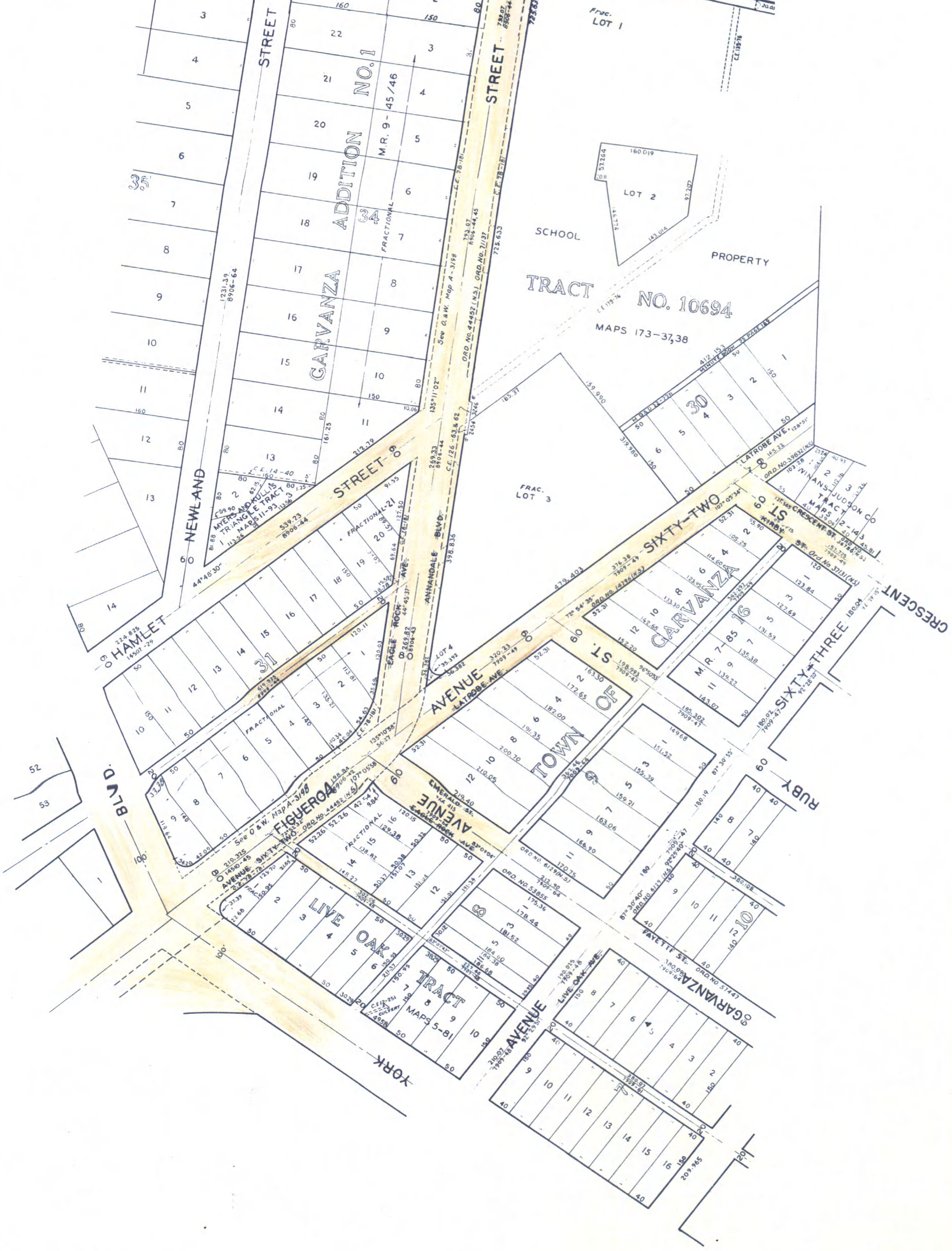
NEWLAND STREET
HAMLET STREET
GARVANZA ADDITION NO. 1
M.R. 9-45/46
FIGUEROA STREET
SCHOOL PROPERTY
TRACT NO. 10694
MAPS 173-37,38
FRAC. LOT 3
Frac. LOT 1
LOT 2
ANNANDALE BLVD.
EAGLE ROCK AVE.
AVENUE SIXTY-TWO
LATROBE AVE.
TOWN OF GARVANZA
M.R. 7-85
ST.
SIXTY-THREE
CRESCENT
RUBY
KIRBY ST.
WINANS JUDSON CO. TRACT
FIGUEROA AVENUE SIXTY-TWO
EMERALD ST.
YORK BLVD.
LIVE OAK TRACT
MAPS 5-81
AVENUE LIVE OAK AVE.
GARVANZA
FAYETTE ST.
MYERS AND KULLIS TRIANGLE TRACT
MAPS 11-93
FRACTIONAL
35
34
31
30
16
9
8
10
18

NOT TO BE TAKEN
FROM DISTRICT OFFICE