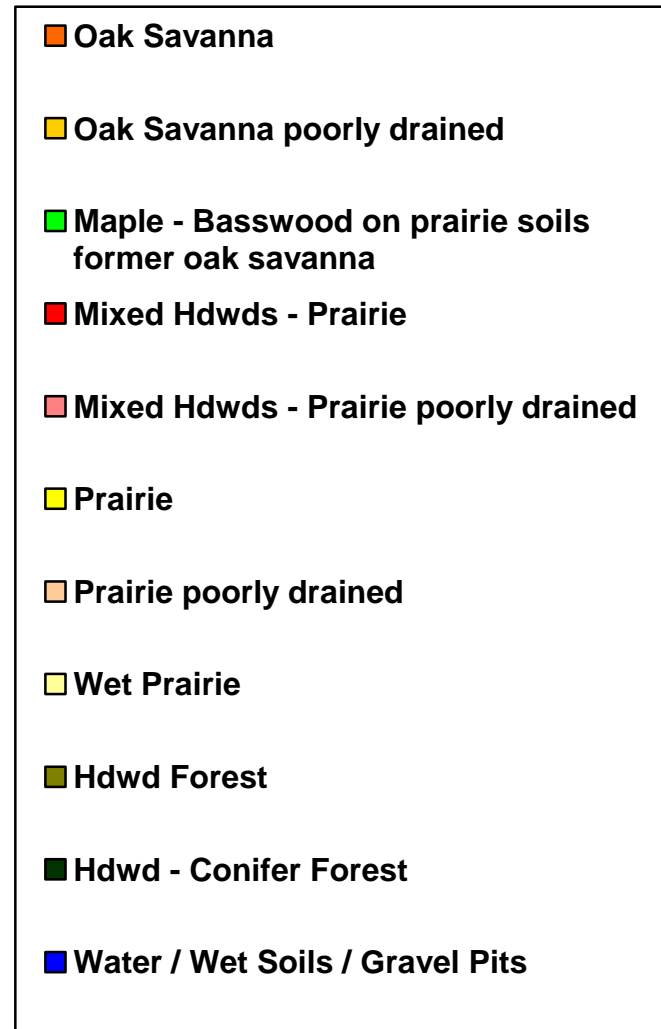
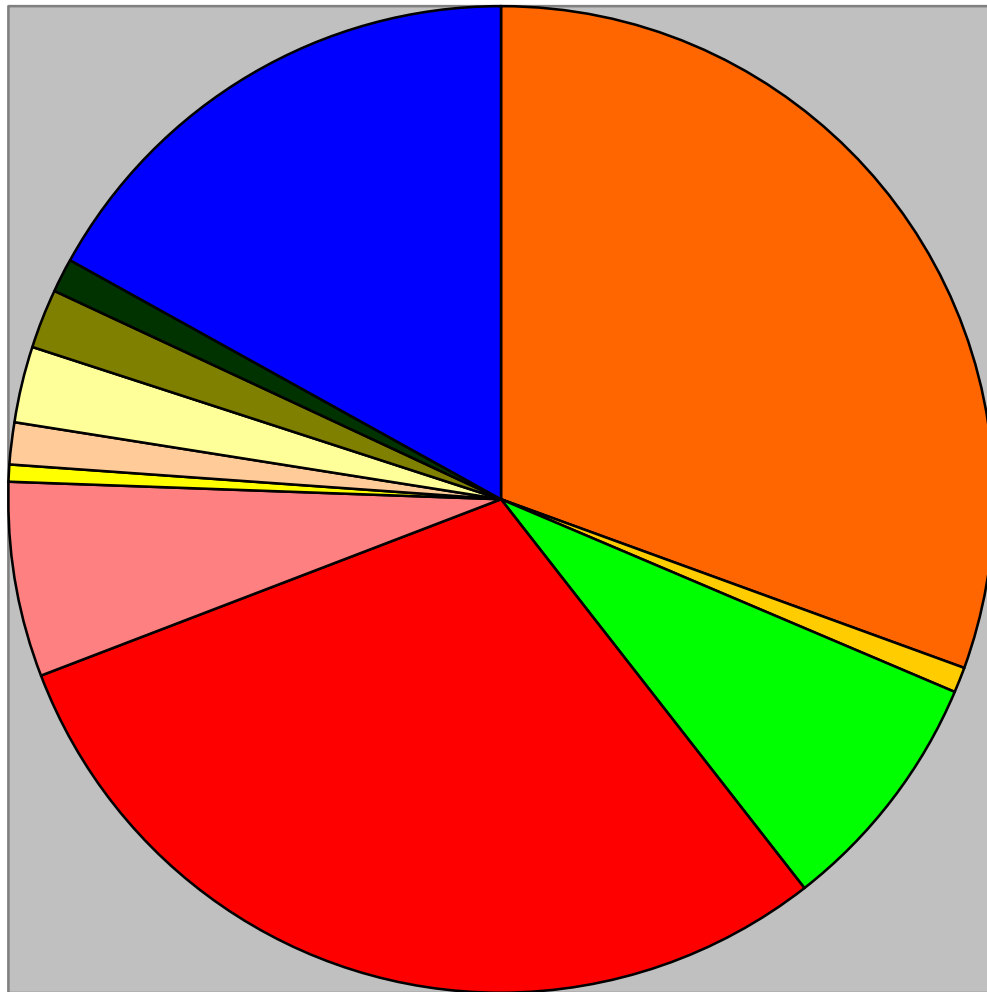


Wright County Minnesota Savanna Soils > 75 % Courtesy – Soil Survey Staff, Natural Resources Conservation Service, United States Department of Agriculture. Web Soil Survey. Available online at <http://websoilsurvey.nrcs.usda.gov/>. Accessed 8/17/10

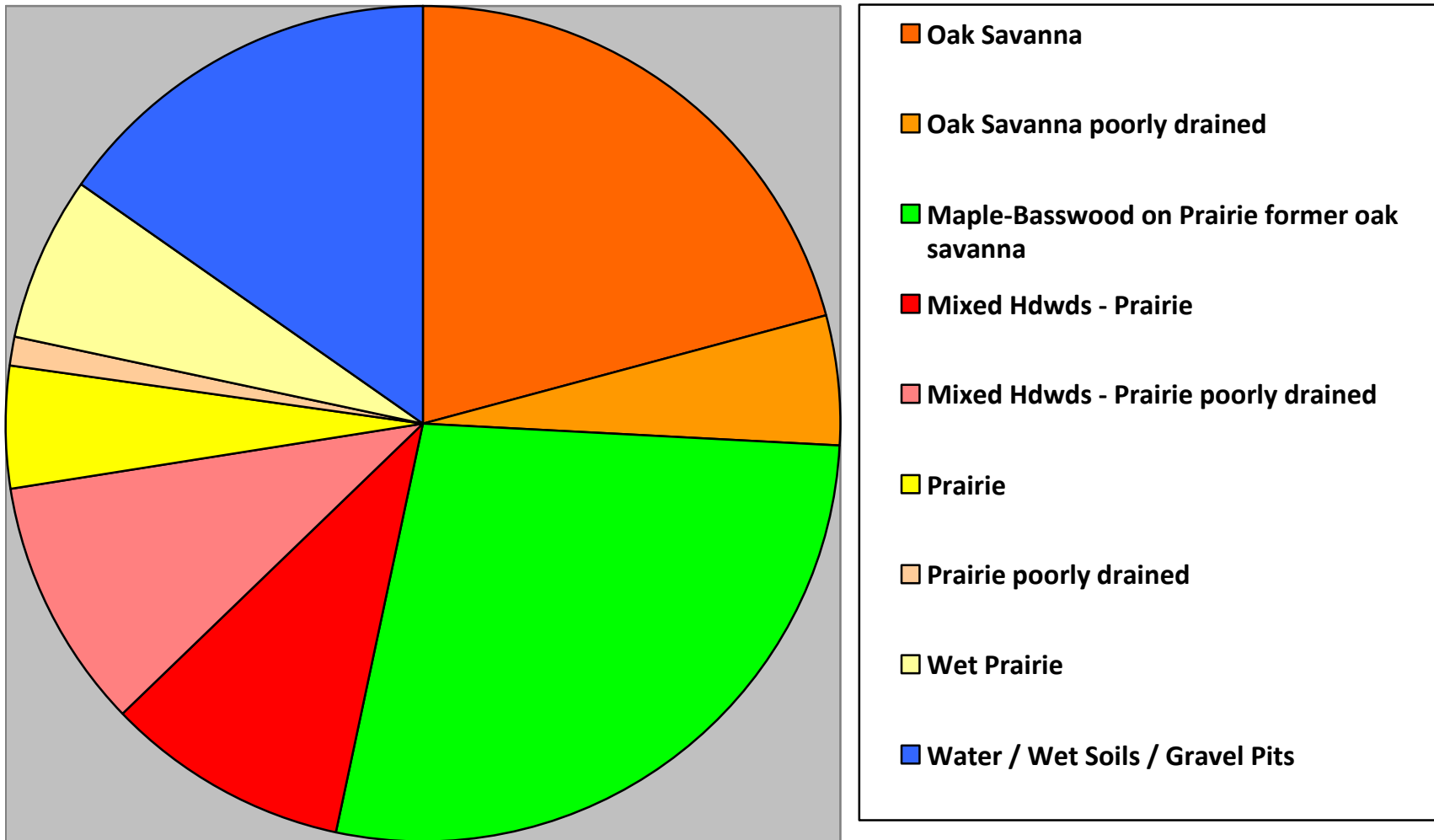


Hennepin County Minnesota Savanna Soils > 75 %

**Courtesy – Soil Survey Staff, Natural Resources Conservation Service,
United States Department of Agriculture. Web Soil Survey.**

Available online at <http://websoilsurvey.nrcs.usda.gov/>.

Accessed 12/15/10



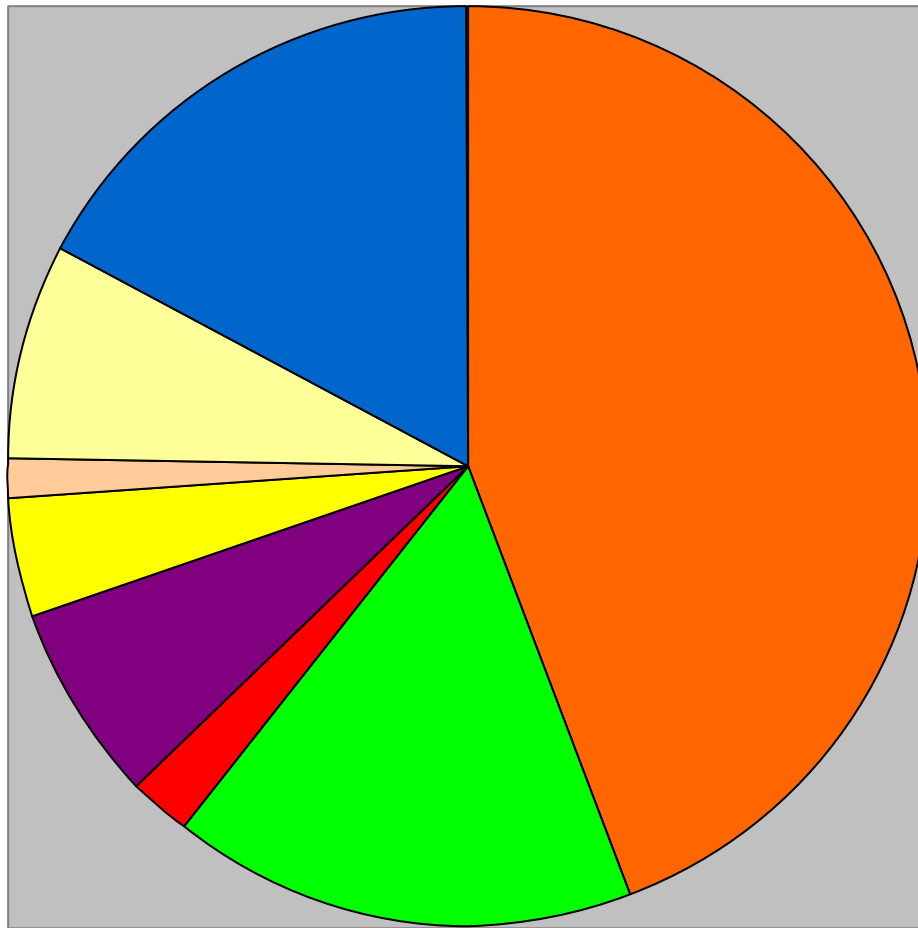
Le Sueur County Minnesota Savanna Soils > 72 %

Conservation Service, United States Department of Agriculture.

Web Soil Survey. Available online at <http://websoilsurvey.nrcs.usda.gov/>.

Courtesy – Soil Survey Staff, Natural Resources

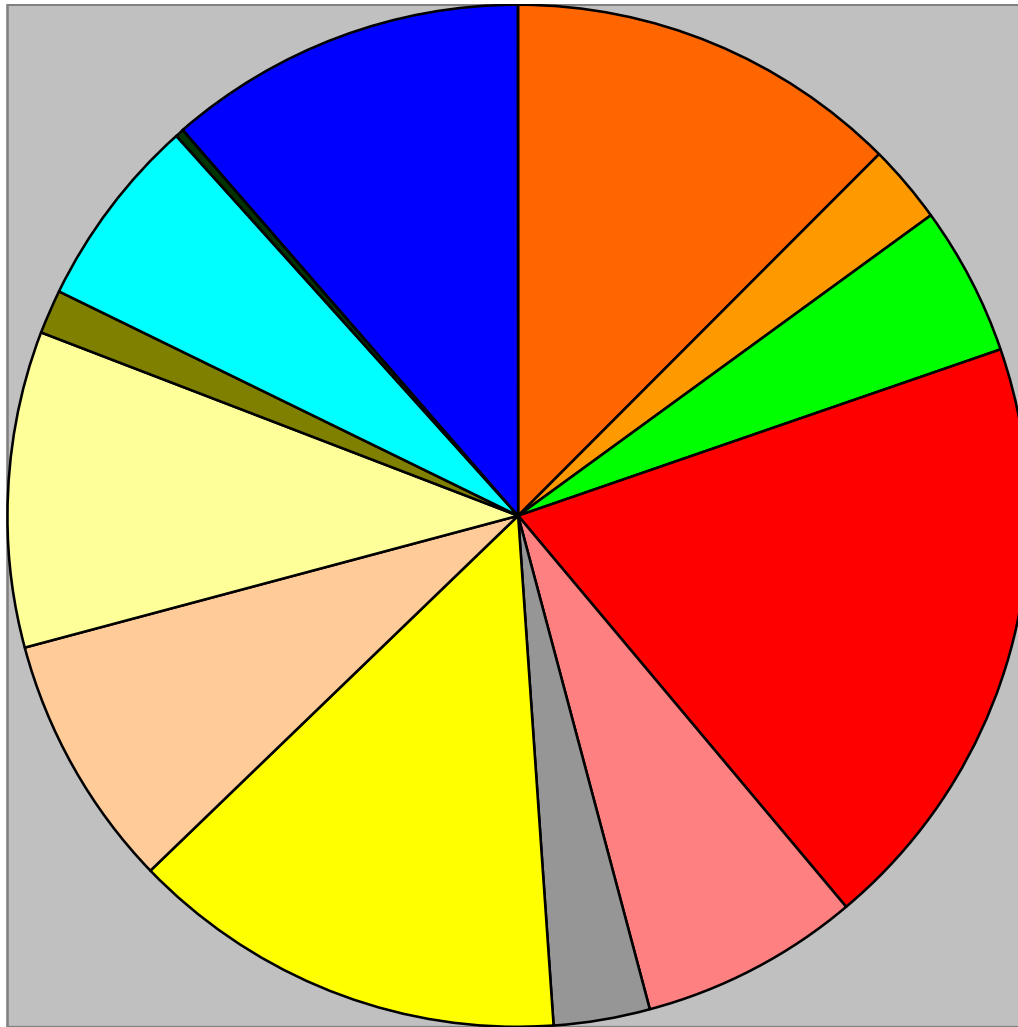
Accessed 8/31/10



Carver County MN Savanna Soils 70 % Courtesy – Soil Survey Staff, Natural Resources Conservation Service, United States Department of Agriculture. Web Soil Survey.

Available online at <http://websoilsurvey.nrcs.usda.gov/>.

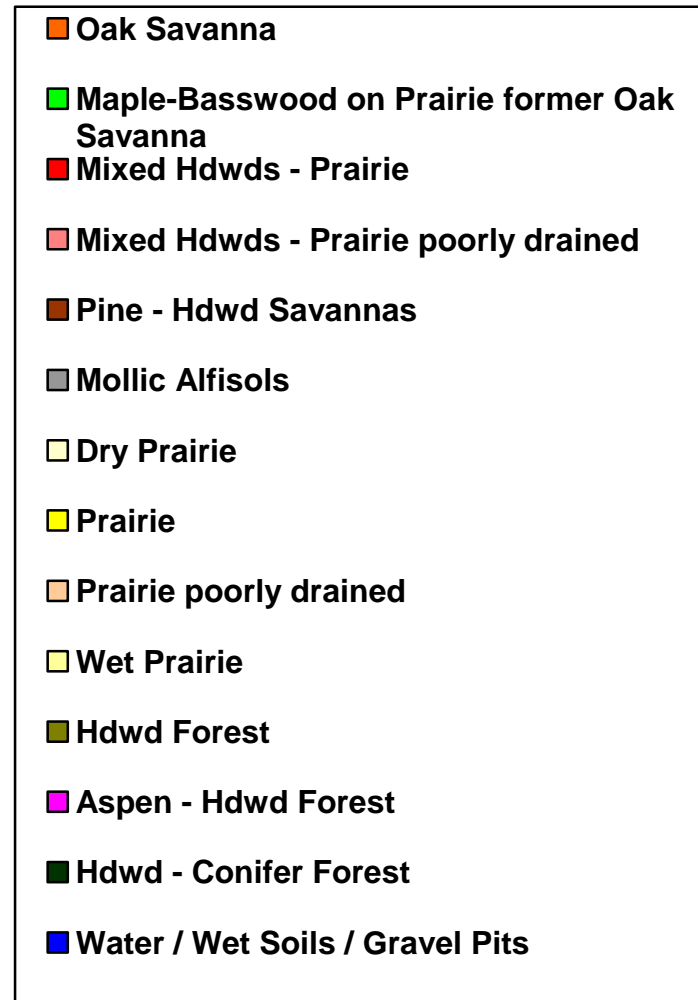
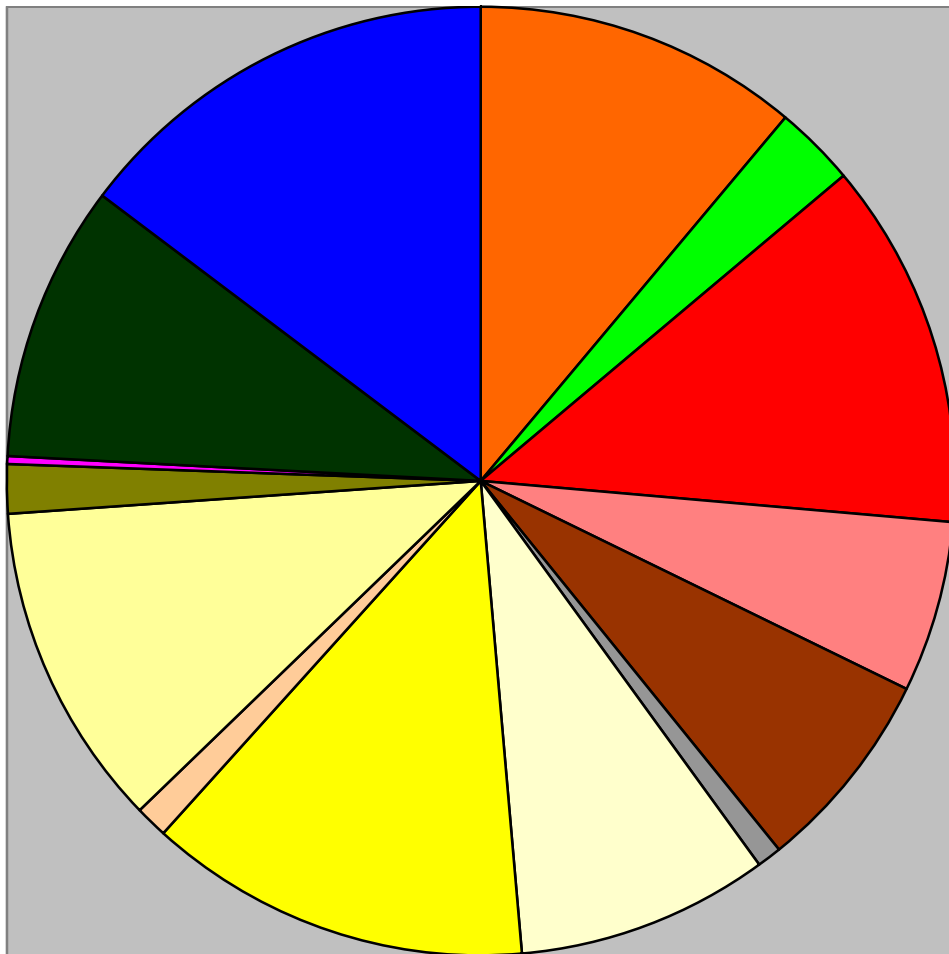
Accessed 8/30/10



- Oak Savanna
- Oak Savanna poorly drained
- Maple-Basswood on Prairie former oak savanna
- Mixed Hdwds - Prairie
- Mixed Hdwds - Prairie poorly drained
- Mollic Alfisols
- Prairie
- Prairie poorly drained
- Wet Prairie
- Hdwd Forest
- Maple - Basswood Forest
- Hdwd - Conifer Forest
- Water / Wet Soils / Gravel Pits

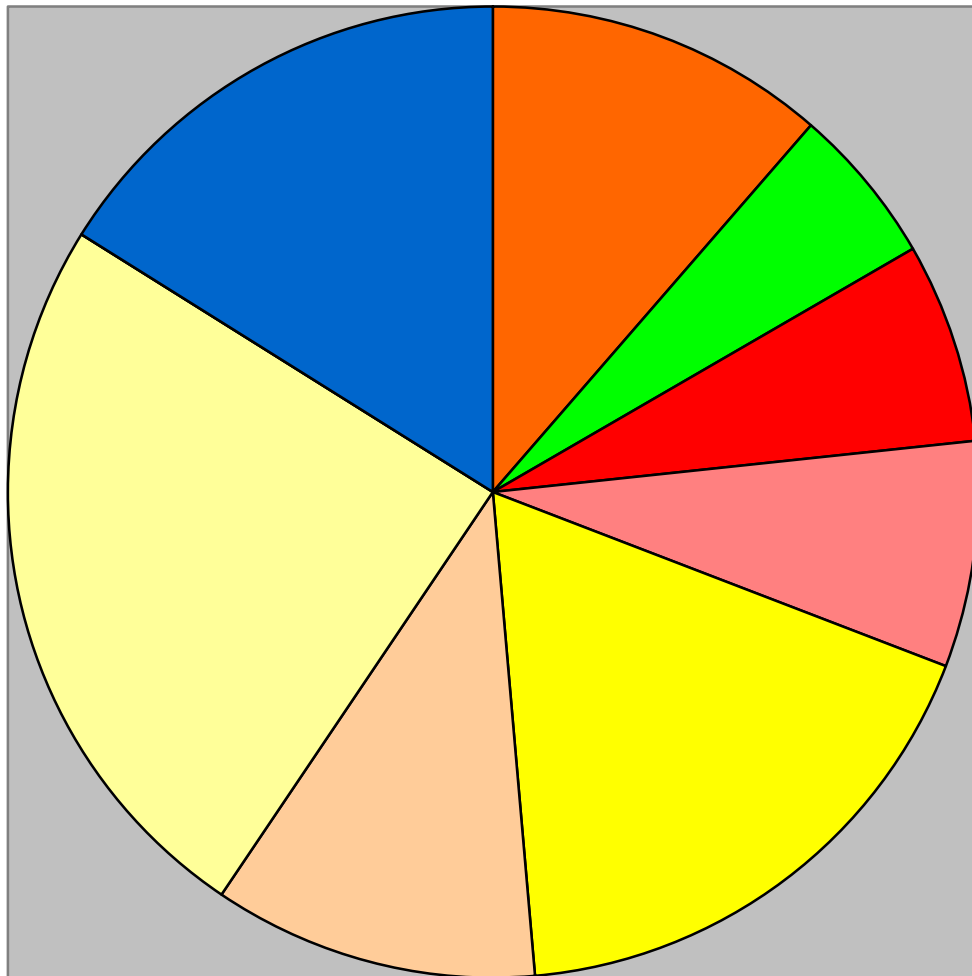
Rice County Minnesota Savanna Soils > 48 %
 Natural Resources Conservation Service, United States Department of Agriculture.
 Web Soil Survey. Available online at <http://websoilsurvey.nrcs.usda.gov/>.

Courtesy – Soil Survey Staff,
 Accessed 7/30/10



Stearns County Minnesota Savanna Soils > 39 %
Natural Resources Conservation Service, United States Department of Agriculture. Web Soil Survey.
 Available online at <http://websoilsurvey.nrcs.usda.gov/>.

Courtesy – Soil Survey Staff,
Natural Resources Conservation Service, United States Department of Agriculture. Web Soil Survey.
Accessed 11/28/10




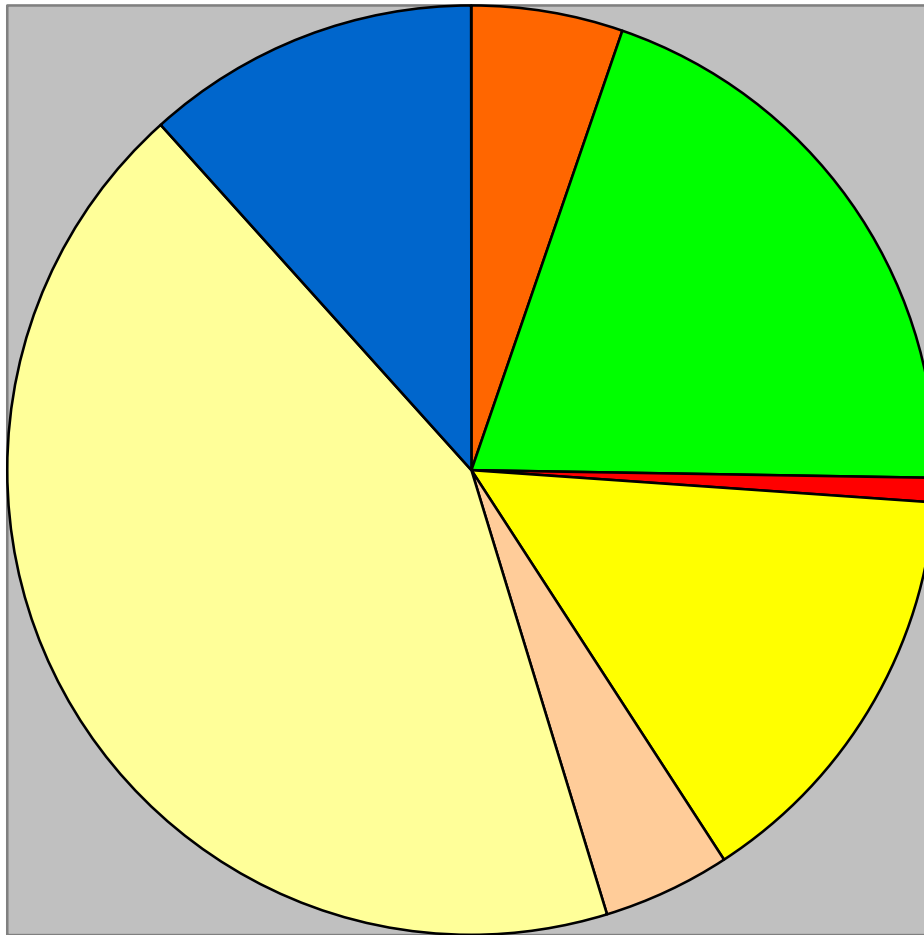
- Oak Savanna
- Maple-Basswood on Prairie former Oak Savanna
- Mixed Hdwds - Prairie
- Mixed Hdwds - Prairie poorly drained
- Prairie
- Prairie poorly drained
- Wet Prairie
- Oak-Hickory Forest
- Water / Wet Soils / Gravel Pits

Meeker County Minnesota Savanna Soils > 30 % Acreage

**Courtesy – Soil Survey Staff, Natural Resources Conservation Service,
United States Department of Agriculture. Web Soil Survey.**

Available online at <http://websoilsurvey.nrcs.usda.gov/>.

Accessed 5/27/10



McLeod County Minnesota Savanna Soils > 25 %

**Courtesy – Soil Survey Staff, Natural Resources Conservation Service,
United States Department of Agriculture. Web Soil Survey.**

Available online at <http://websoilsurvey.nrcs.usda.gov/>.

Accessed 9/4/10