

#WikiForHumanRights 2023

Right to a Healthy Environment

Telling Stories of Youth Action in
Climate Movements

13:00 UTC Friday 19 May 2023



Today's agenda

- Icebreaker
- Intro to Upload Campaign Drive on commons
- Uploading images, videos and audio recordings on commons
- Using uploaded photos and audio recordings on wikipedia and wikidata items
- Timelines
- Resources and Communication Channels
- Q&A



In the chat:

What story are you going to capture on Wikimedia? And in what format?

Which Wikimedia Username are you going to use and when did you create it?

What is the **Green Expressions Upload Drive** About?





- Main page
- Welcome
- Community portal
- Village pump
- Help center

Language select
English ▾

- Participate
- Upload file
- Recent changes
- Latest files
- Random file
- Contact us

- Tools
- What links here
- Related changes
- Special pages
- Permanent link
- Page information

👤 Not logged in [Talk](#) [Contributions](#) [Create account](#) [Log in](#)

Campaign **Discussion**

View [View source](#) [History](#)

🔍

From Wikimedia Commons, the free media repository

#Green Expressions



WIKI VIBRANCE

[Create an account and upload!](#)

Young people lead climate action and influence responsible climate behaviour in communities. We need to capture these youth voices for public memory. #Green Expressions is a campaign to archive images, videos and audio recordings of climate change experiences, youth climate activism and youth climate activists around the world! Join us in the campaign. Upload your contributions here!
[Learn more about the challenge](#)

0

UPLOADS

No uploads yet!

Activate Windows
Go to Settings to activate Windows.

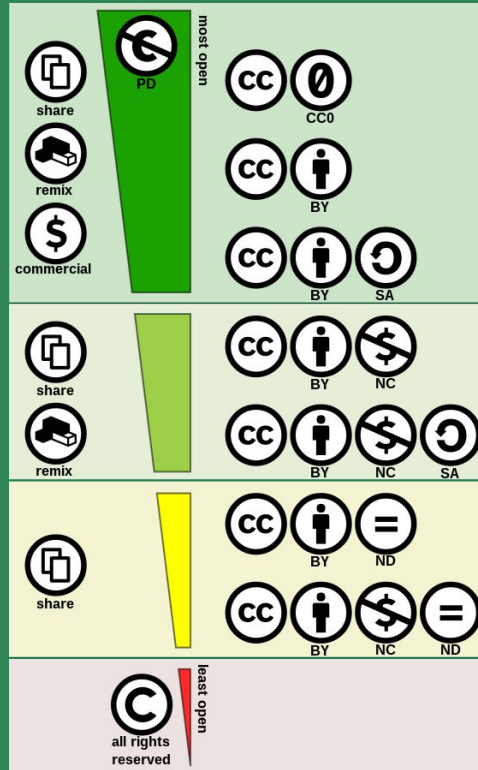


WIKIMEDIA
FOUNDATION

We want you to share who you are with the World



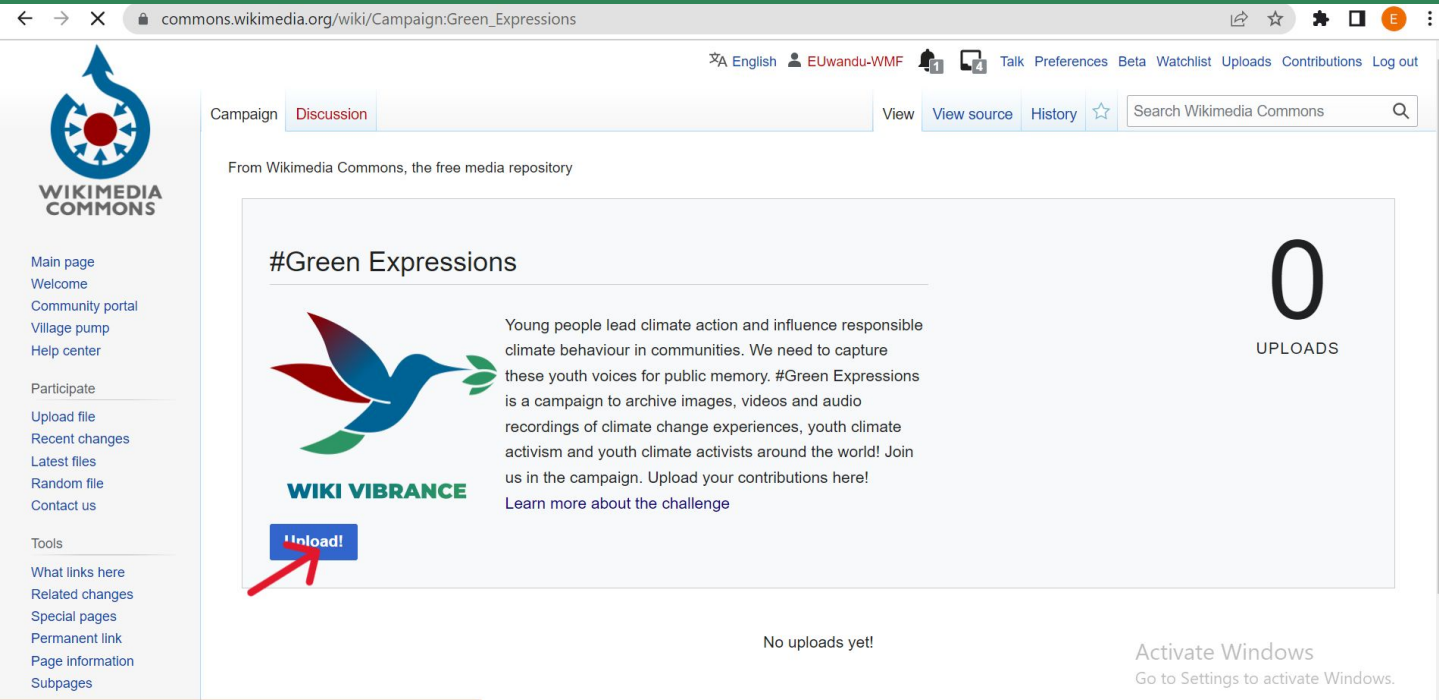
Reminder: You can only share media that you created or was created by your team of volunteers.



You need to be able to release the copyright for the file... or have the original creator share it under an open license on Flickr, YouTube or Similar Platforms

So how do you upload
media?

Let's see how we can upload images, videos & audios?




commons.wikimedia.org/wiki/Campaign:Green_Expressions

English EUwandu-WMF Talk Preferences Beta Watchlist Uploads Contributions Log out

Campaign Discussion View View source History Search Wikimedia Commons

From Wikimedia Commons, the free media repository

#Green Expressions



WIKI VIBRANCE

Young people lead climate action and influence responsible climate behaviour in communities. We need to capture these youth voices for public memory. #Green Expressions is a campaign to archive images, videos and audio recordings of climate change experiences, youth climate activism and youth climate activists around the world! Join us in the campaign. Upload your contributions here!

Learn more about the challenge

0 UPLOADS

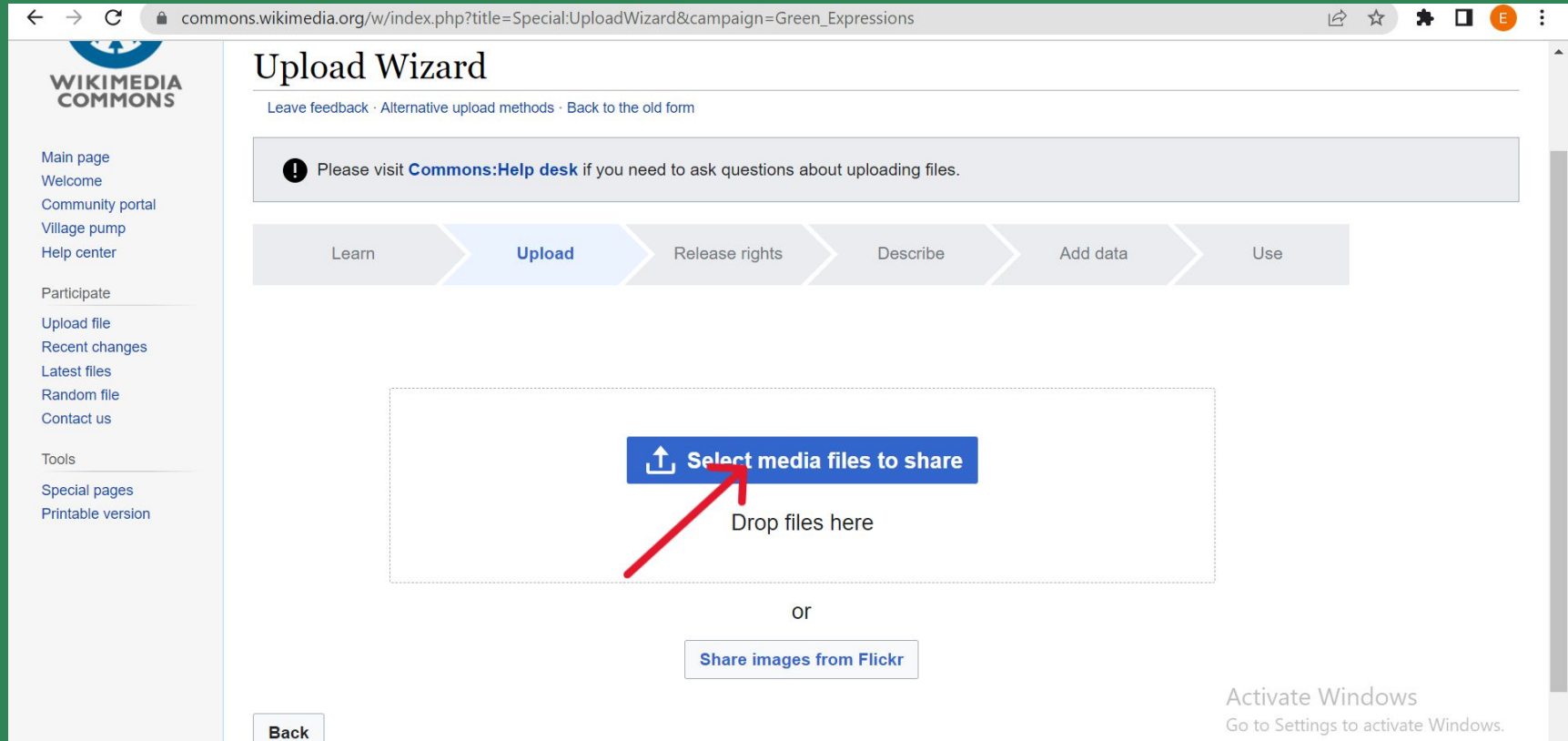
Upload!

No uploads yet!

Activate Windows
Go to Settings to activate Windows.

Start with Logging in with your Wikimedia account and clicking on the Upload button

Let's see how we can upload images, videos & audios?



The screenshot shows the Wikimedia Commons Upload Wizard interface. The browser address bar displays the URL: `commons.wikimedia.org/w/index.php?title=Special:UploadWizard&campaign=Green_Expressions`. The page title is "Upload Wizard".

On the left sidebar, the "WIKIMEDIA COMMONS" logo is visible, along with a list of navigation links: Main page, Welcome, Community portal, Village pump, Help center, Participate, Upload file, Recent changes, Latest files, Random file, Contact us, Tools, Special pages, and Printable version.

The main content area features a progress bar with steps: Learn, Upload (highlighted in blue), Release rights, Describe, Add data, and Use. Below the progress bar, a message box states: "Please visit [Commons:Help desk](#) if you need to ask questions about uploading files."

The central area contains a large dashed box with a blue button labeled "Select media files to share" (with an upload icon) and the text "Drop files here". A red arrow points to the button. Below this box, the word "or" is centered, followed by a button labeled "Share images from Flickr".

At the bottom left, there is a "Back" button. At the bottom right, there is a watermark for "Activate Windows" with the text "Go to Settings to activate Windows."

Let's see how we can upload images, videos & audios?




commons.wikimedia.org/w/index.php?title=Special:UploadWizard&campaign=Green_Expressions

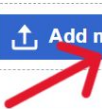
Upload Wizard


[Leave feedback](#) · [Alternative upload methods](#) · [Back to the old form](#)

! Please visit [Commons:Help desk](#) if you need to ask questions about uploading files.

Learn > **Upload** > Release rights > Describe > Add data > Use

 ode dancers in action.JPG 
Uploaded
 **Remove**

 **Add more files** Drop files here **Add more images from Flickr**

 **Personal data**
EXIF metadata in this file may contain location or other personal data automatically added by your camera. [Learn more](#) about how to edit or remove EXIF metadata.

Activate Windows
Go to Settings to activate Windows.

Let's see how we can upload images, videos & audios?


← → ↻ commons.wikimedia.org/w/index.php?title=Special:UploadWizard&campaign=Green_Expressions

Upload Wizard

[Leave feedback](#) · [Alternative upload methods](#) · [Back to the old form](#)

❗ Please visit [Commons:Help desk](#) if you need to ask questions about uploading files.

Learn > Upload > **Release rights** > Describe > Add data > Use



This site requires you to provide copyright information for this work, to make sure everyone can legally reuse it.

This file is my own work.

I, , the copyright holder of this work, irrevocably grant anyone the right to use this work under the Creative Commons Attribution ShareAlike 4.0 license ([legal code](#)).

(Anyone may use, share or remix this work, as long as they credit me and share any derivative work under this license.)

This file is not my own work.

Activate Windows
Go to Settings to activate Windows.

Let's see how we can upload images, videos & audios?

commons.wikimedia.org/w/index.php?title=Special:UploadWizard&campaign=Green_Expressions

Upload Wizard

Leave feedback · Alternative upload methods · Back to the old form

Please visit [Commons:Help desk](#) if you need to ask questions about uploading files.

Learn > Upload > Release rights > **Describe** > Add data > Use




Image title
Create a unique descriptive title using plain language with spaces. Omit the file extension, if any.

Ode dancers in action

Caption
Add a one-line explanation of what this file represents, including only the most relevant information. *Optional*

English

+ Add a caption in another language

Description

commons.wikimedia.org/w/index.php?title=Special:UploadWizard&campaign=Green_Expressions

Description
Provide all information that will help others understand what this file represents.

English

+ Add a description in another language

Date work was created or first published
Choose the date this work was created or first published.

2022-08-05 09:54:50

Categories
Add your file to [categories](#) so as to make it easier to find. *Optional*



Green Expressions 2023 Add a category...

Let's see how we can upload images, videos & audios?

← → ↻ commons.wikimedia.org/w/index.php?title=Special:UploadWizard&campaign=Green_Expressions

[+ Add a description in another language](#)



Date work was created or first published
Choose the date this work was created or first published.

  2022-08-05 09:54:50


Categories
Add your file to [categories](#) so as to make it easier to find. *Optional*

Green Expressions 2023

▶ [Add location and more information ...](#)

  **License for captions contributions only (this applies to caption text, NOT the file)**
By clicking "publish", you agree to the [terms of use](#), and you irrevocably agree to release your contribution under the [Creative Commons CC0 License](#).

[Back](#)

 [Publish files](#)

Activate Windows
Go to Settings to activate Windows.

File types include...

- Images (SVG, PNG, JPEG and others)
- Audio (MP3, Ogg, Webm, and others)
- Video (only ogv and webm)
- Other Media (PDF, maps, etc)

https://commons.wikimedia.org/wiki/Commons:File_types

How do **we use files** **on Wikimedia** **Commons?**

Wikimedia Commons

a collection of 92,620,956 freely usable media files to which anyone can contribute

Picture of the day



Detail of the [security barrage](#) in the Alte Fahrt of the Dortmund-Ems Canal near Greven (or Münster-Gelmer), North Rhine-Westphalia, Germany

We use uploaded files on Wikipedia, Wikidata & other projects

en.wikipedia.org/wiki/Climate_change_in_India

WIKIPEDIA The Free Encyclopedia

Search Wikipedia

Create account Log in

Climate change in India

From Wikipedia, the free encyclopedia

Climate change in India is having profound effects on India, which is ranked fourth among the list of countries most affected by climate change in 2015.^[1] India emits about 3 gigatonnes (Gt) CO_{2eq} of greenhouse gases each year; about two and a half tons per person, which is less than the world average.^[2] The country emits 7% of global emissions, despite having 17% of the world population.^[3] Temperature rises on the Tibetan Plateau are causing Himalayan glaciers to retreat, threatening the flow rate of the Ganges, Brahmaputra, Yamuna and other major rivers. A 2007 World Wide Fund for Nature (WWF) report states that the Indus River may run dry for the same reason.^[4] Heat waves' frequency and intensity are increasing in India because of climate change. Severe landslides and floods are projected to become increasingly common in such states as Assam.^[5] Climate change performance index of India ranks eighth among 63 countries which account for 92% of all GHG emissions in the year 2021.^[6]

Temperatures in India have risen by 0.7 °C (1.3 °F) between 1901 and 2018.^[7]

According to some current projections, the number and severity of droughts in India will have markedly increased by the end of the present century.^[8]

Satpura coal-fired power station

Contents [hide]

- (Top)
- Greenhouse gas emissions
- Impacts on the natural environment
- Impacts on people
- Mitigation
- Adaptation
- Society and culture
- See also
- References
- Further reading
- External links

Sea level rise [edit]

Meghalaya and other northeastern states are concerned that rising sea levels will submerge much of Bangladesh and spawn a refugee crisis. If severe climate changes occurs, Bangladesh and parts of India that border it may lose vast tracts of coastal land.^[29]^[30]

Thousands of people have been displaced by ongoing sea level rises that have submerged low-lying islands in the Sundarbans.^[30]

Water resources [edit]

Temperature rises on the Tibetan Plateau are causing Himalayan glaciers to retreat, threatening the flow rate of the Ganga, Brahmaputra, Yamuna, and other major rivers; the livelihoods of hundreds of thousands of farmers depend on these rivers.^[31] A 2007 World Wide Fund for Nature (WWF) report states that the Indus River may run dry for the same reason.^[4]

Ecosystems [edit]

Ecological disasters, such as a 1998 coral bleaching event that killed off more than 70% of corals in the reef ecosystems of Lakshadweep and the Andamans and was brought on by elevated ocean temperatures tied to global warming, are also projected to become increasingly common.^[32]^[33]

Impacts on people [edit]

Economic impacts [edit]

India has the world's highest social cost of carbon.^[34] A report by the London-based global think tank Overseas Development Institute found that India may lose anywhere around 3–10% of its GDP annually by 2100 and its poverty rate may rise by 3.5% in 2040 due to climate change.^[35]^[36]

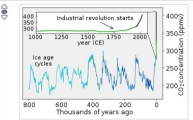
Image of a house in Humbani, where a household was destroyed by extreme weather and flooding. As climate change gets worse, many parts of India will experience more extreme weather, which will cause extra rainfall as well as drought.

Go to Settings to activate Windows.

wikidata.org/wiki/Q125928

Greenhouse gas emissions

image




Carbon Dioxide 800kyr.svg
502 × 339; 52 KB

0 references

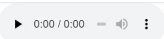
+ add reference
+ add value

video



Die Temperaturkurve der Erde (ZDF, Terra X) 720n HD 50FPS.webm

pronunciation audio



LL-Q652 (ita)-Iopensa-cambiamento climatico.wav
1.8 s; 171 KB

language of work or name Italian

0 references

Once you upload a file to Commons you can use it on any language Wikipedia

Geography [edit | edit source]

Climate [edit | edit source]

Tropical savanna climates have monthly mean temperature above 18 °C (64 °F) in every month of the year and typically a pronounced dry season, with the driest month having precipitation less than 60mm (2.36 in) of precipitation. The *Köppen Climate Classification* subtype for this climate is "Aw". (Tropical Savanna Climate).^[4]

| Climate data for Keta Municipal District [hide] | | | | | | | | | | | | | |
|--|---------|---------|---------|---------|---------|---------|---------|---------|---------|---------|---------|---------|---------|
| Month | Jan | Feb | Mar | Apr | May | Jun | Jul | Aug | Sep | Oct | Nov | Dec | Year |
| Average high °C (°F) | 30 (86) | 31 (87) | 31 (88) | 31 (87) | 30 (86) | 29 (84) | 27 (81) | 27 (81) | 28 (83) | 29 (85) | 31 (88) | 31 (87) | 29 (85) |
| Average low °C (°F) | 28 (82) | 29 (84) | 29 (84) | 29 (84) | 28 (82) | 27 (81) | 26 (78) | 25 (77) | 26 (79) | 27 (80) | 28 (82) | 28 (82) | 27 (81) |
| Average precipitation days | 0 | 0 | 2 | 3 | 4 | 6 | 3 | 2 | 5 | 4 | 1 | 1 | 31 |

Source: Weatherbase ^[5]

Sources [edit | edit source]

- "Districts of Ghana" ↗. *Statoids*.
- Keta Municipal District on GhanaDistricts.com ↗

External links [edit | edit source]

| | |
|---|--|
| Executive | Tornyewa |
| Area <ul style="list-style-type: none">Total | 182 km ² (70 sq mi) |
| Population (2021 ^[1]) <ul style="list-style-type: none">Total Density | 78,862 <ul style="list-style-type: none">430/km² (1,100/sq mi) |
| Time zone | UTC+0 (GMT) |
| ISO 3166 code | GH-TV-KA |



Because of sea level rise caused by climate change, low lying communities in Keta Municipality are vulnerable to sunny day flooding. ↗

Step 1: Identify an article

Santa Lucía River [edit | edit source] 16 languages

Article Talk Read View (48) Edit Edit source View history ★ TW

A stub-class article from Wikipedia, the free encyclopedia Cs*
49 revisions since 2005-12-03 (+16 days), 32 editors, 110 pageviews (30 days), created by: ShaunM (352) See full page statistics Coordinates: 34°47′10″S 56°21′30″W﻿ / ﻿34.78611°S 56.35833°W﻿ / -34.78611; -56.35833

river in Uruguay (Wikidata - import - Edit and import)

Geography,Regions,Americas.South America(100%)
Geography,Geographical(43%)
more from ORES

This article is about a river in Uruguay. For the river in Argentina, see Santa Lucía River (Argentina).

The **Santa Lucía River** (Spanish: *Río Santa Lucía*^[1]) is a river in Uruguay.


Course [edit | edit source]


The headwaters of the Santa Lucía River are in the Lavalleja department. For a large part of its course it forms the limit between the departments of Florida and San José on one bank and Canelones and Montevideo on the other. Its outlet is the Río de la Plata, forming a small delta, in which Tiger Island is located.

Economic importance [edit | edit source]

It is the principal watercourse of southern Uruguay. It is the primary source of drinking water for Montevideo and other localities in the south of the country, in 2017 serving over 60% population of Uruguay with drinking water.^[2] A harmful algae bloom in 2013, that changed the flavor and odour of the drinking water trigger public concern about water quality, resulting in a government action plan to track the quality and try to clean up the water body.^[2]

The river is part of an important agricultural zone in Uruguay producing maize and corn.^[3]



Santa Lucía river at San Ramón 

Environmental issues [edit | edit source]

Because of its location in an important agricultural zone in the South of Uruguay, nutrient runoff and eutrophication is common due to intensive agriculture.^[2] A 2008-2009 study found phosphorus and nitrogen pollution exceeding both local and international standards and causing algae blooms.^[2] Additionally, a 2022 paper found that herbicide use in the basin further amplified the eutrophication.^[3]

Since a 2013 algae bloom, the Canelones Department and national government have been encouraging dairy farmers and other animal agriculture producers to improve their effluent management from animal operations, including settling basins and other waste management practices.^[4]

Click edit then insert, and “Images and Media”

Santa Lucía River [edit | edit source] 16 languages

Article Talk Read View (48) **Edit** Edit source View history TW

Paragraph A ↻ Cite ☰ Insert Ω ? ☰ ✎ Publish changes...

A stub-class article from Wikipedia, the free encyclopedia

49 revisions since 2005-12-03 (+16 days), 32 editors, 110 pageviews (30 days), created by: ShaunM (352) · See full page statistics

This article is about a river in Uruguay. For the river in Argentina, see Santa Lucía River (Argentina).

Coordinates: 34°47′10″S 56°21′30″W

The **Santa Lucía River** (Spanish: *Río Santa Lucía*^[1]) is a river in Uruguay.


Course

The headwaters of the Santa Lucía River are in the **Lavalleja** department. For a large part of its course it forms the limit between the departments of **Florida** and **San José** on one bank and **Canelones** and **Montevideo** on the other. Its outlet is the **Río de la Plata**, forming a small delta, in which **Tiger Island** is located.

Economic importance

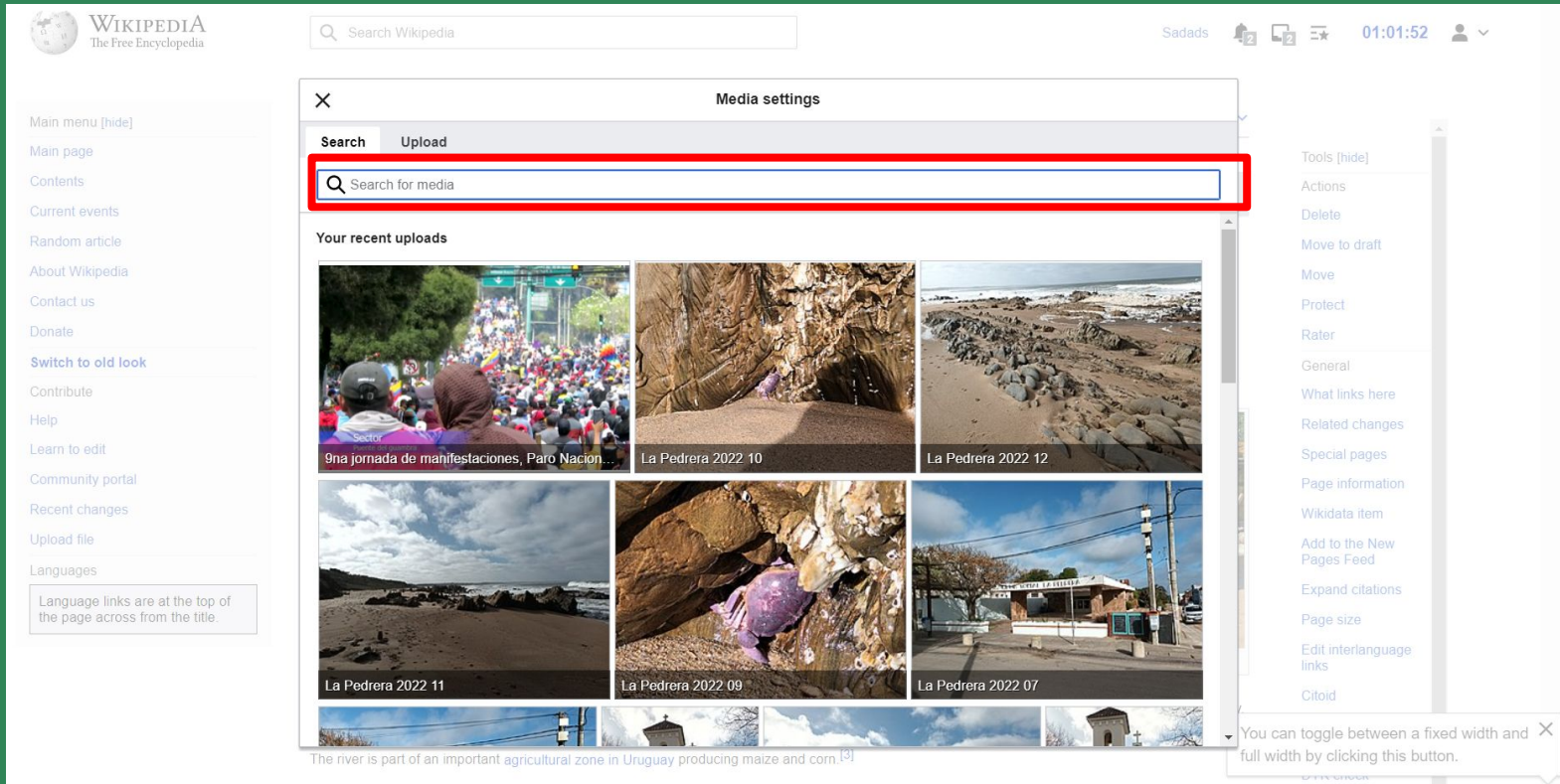
It is the principal watercourse of southern **Uruguay**. It is the primary source of drinking water for **Montevideo** and other localities in the south of the country, in 2017 serving over 60% population of Uruguay with drinking water.^[2] A harmful algae bloom in 2013, that changed the flavor and **odour** of the drinking water trigger public concern about water quality, resulting in a government action plan to track the quality and try to clean up the water body.^[2]

The river is part of an important **agricultural zone in Uruguay** producing maize and corn.^[3]



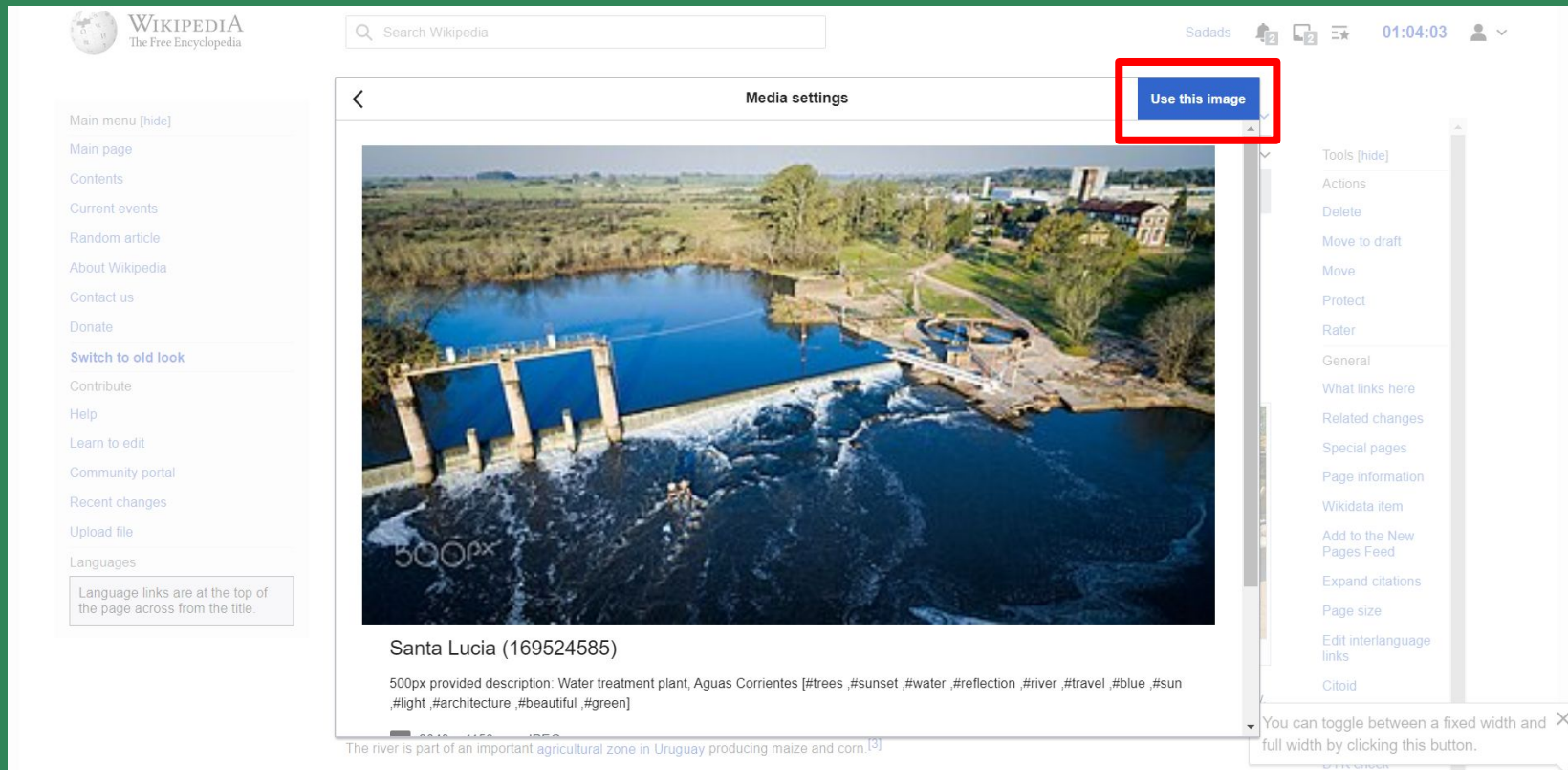
Santa Lucía river at San Ramón

Default images are ones that you have uploaded, if not what you want search for media files



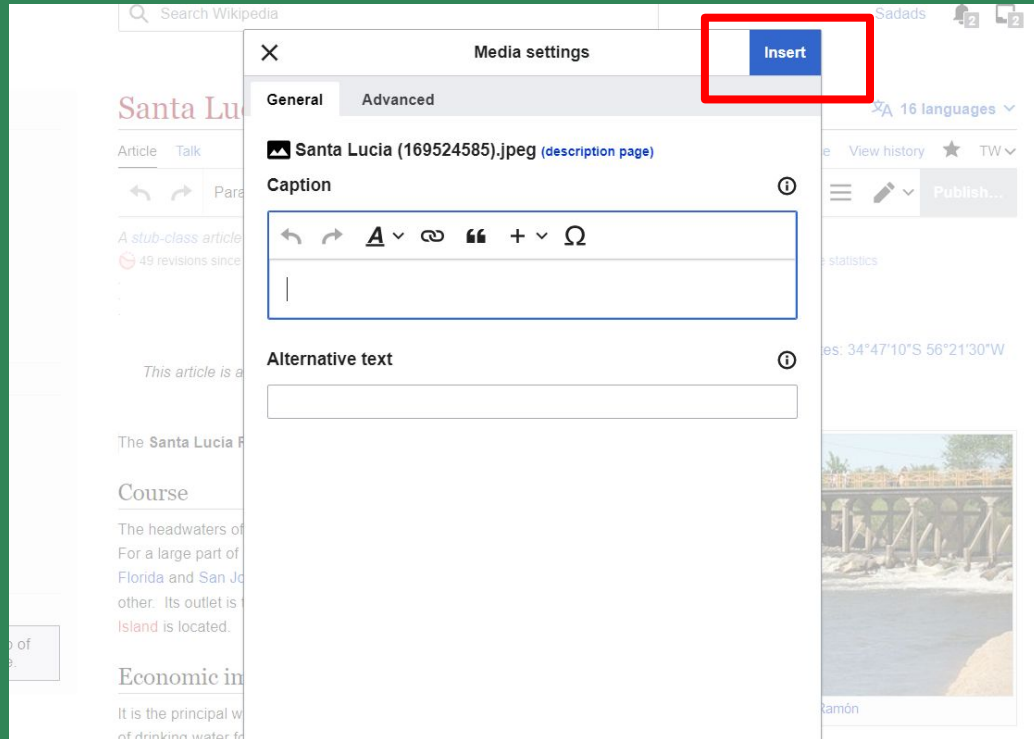
The screenshot shows a Wikipedia page with a 'Media settings' dialog box open. The dialog box has two tabs: 'Search' and 'Upload'. The 'Search' tab is active, and the 'Search for media' input field is highlighted with a red rectangle. Below the search field, there is a section titled 'Your recent uploads' which displays a grid of six image thumbnails. Each thumbnail has a caption below it: '9na jornada de manifestaciones, Pato Nacion...', 'La Pedrera 2022 10', 'La Pedrera 2022 12', 'La Pedrera 2022 11', 'La Pedrera 2022 09', and 'La Pedrera 2022 07'. The background page shows the Wikipedia search bar and a sidebar with navigation links. A tooltip at the bottom right of the dialog box reads: 'You can toggle between a fixed width and full width by clicking this button.'

Once you select a file click “use this image”



The screenshot shows the Wikimedia Commons interface. At the top left is the Wikimedia Foundation logo. A search bar is at the top center. On the right, there are user profile icons and a clock showing 01:04:03. The main content area is titled "Media settings" and features a large image of a dam with water flowing over it. Below the image is the caption "Santa Lucia (169524585)" and a description: "500px provided description: Water treatment plant, Aguas Corrientes [#trees, #sunset, #water, #reflection, #river, #travel, #blue, #sun, #light, #architecture, #beautiful, #green]". A red box highlights the "Use this image" button in the top right corner of the dialog. On the right side, there is a vertical menu with various actions like "Delete", "Move", "Protect", etc. At the bottom right, a tooltip states: "You can toggle between a fixed width and full width by clicking this button."

Write a descriptive caption about the image and click insert



The screenshot shows the Wikimedia Media settings dialog box for an image. The dialog box is titled "Media settings" and has a red box around the "Insert" button. The "Caption" field is highlighted with a blue border and contains a vertical cursor. The "Alternative text" field is also visible. The background shows a Wikipedia article for "Santa Lucia" with a photo of a bridge over water.


Search Wikipedia

Satads

Media settings

Insert

General Advanced

 Santa Lucia (169524585).jpeg (description page)

View history TW

Publish...

16 languages

View history

Statistics

es: 34°47′10″S 56°21′30″W

Samón

Santa Lucia

Article Talk

Para

A stub-class article

49 revisions since

This article is a

The Santa Lucia F

Course

The headwaters of

For a large part of

Florida and San Jo

other. Its outlet is





Island is located.

Economic in

It is the principal w

of drinking water fr

Then make sure to save the article

 Paragraph  ?   Publish...

This article is about a river in Uruguay. For the river in Argentina, see [Santa Lucía River \(Argentina\)](#).

The **Santa Lucía River** (Spanish: *Río Santa Lucía*^[1]) is a river in Uruguay.

Course

The headwaters of the Santa Lucía River are in the [Lavalleja](#) department. For a large part of its course it forms the limit between the departments of [Florida](#) and [San José](#) on one bank and [Canelones](#) and [Montevideo](#) on the other. Its outlet is the [Río de la Plata](#), forming a small delta, in which [Tiger Island](#) is located.


Economic importance

It is the principal watercourse of southern [Uruguay](#). It is the primary source of drinking water for [Montevideo](#) and other localities in the south of the country, in 2017 serving over 60% population of Uruguay with drinking water.^[2] A harmful algae bloom in 2013, that changed the flavor and odour of the drinking water trigger public concern about water quality, resulting in a government action plan to track the quality and try to clean up the water body.^[2]


The river is part of an important [agricultural zone in Uruguay](#) producing maize and corn.^[3]

Environmental issues

Because of its location in an important agricultural zone in the South of Uruguay, [nutrient runoff](#) and [eutrophication](#) is common due to intensive agriculture.^[2] A 2008-2009 study found [phosphorus](#) and



Santa Lucía river at San Ramón



The river is heavily used as a water supply, and the failure to plan for a multiyear drought in 2023, led to a water crises in Uruguay.

What's Next?



Stephan Sprinz

Creative Commons Attribution 4.0

Timelines and Support

- Upload audio recordings, images, and videos on or before 30 June 2023
 - Upload **here**
 - You can write us via campaigns@wikimedia.org for any questions or concerns
- See the Day 1 Slide deck on **Wikimedia Commons**

Finding Campaign Resources & Channels

- [Meta page](#)
- [Commons Upload](#)
- [Wikimedia Account Creation](#)
- [Campaign Dashboard](#)
- [WikiForHumanRights Telegram Group](#)
- [WikiVibrance Telegram Group](#)
- [Wikimedians for Sustainable Development Telegram Group](#)
 - for year-round ideas about Sustainability Topics

Immediate Next Steps?

- Upload images, videos, and audio recordings of yourself, climate change experiences, youth climate activism and youth climate activists on commons

Want clarify anything?

Now is the time to ask Questions or share Comments.