STATE OF MARYLAND
STATE HIGHWAY SYSTEM
AND CONNECTIONS

ROAD CLASSIFICATION

STATE PRIMARY HIGHWAYS

- Multilane Toll Highways
- Multilane Divided access fully controlled
- Multilane Divided Highways
- Multilane Divided planned or under construction
- Primary Undivided Highways

SECONDARY HIGHWAYS

- Multilane Divided Highways
- Multilane Divided planned or under construction
- Secondary Undivided Highways

OTHER HIGHWAYS

- Multilane Divided Highways
- Paved Undivided Highways

SCALE IN MILES

LAMBERT CONFORMAL CONIC PROJECTION
50,000 METER UNIVERSAL TRANSVERSE MERCATOR GRID TICKS SHOWN IN BLUE

ROUTE MARKERS

- Interstate Highways
- U.S. Highways
- State Highways

POPULATION OF CITIES AND TOWNS

(Squared Symbol Indicates County Seat)

- 0 – 1000
- 1000 – 5000
- 5000 – 10000
- 10000 and over
- Corporate Limits of Principal Cities
- National and State Capitals

1970

PREPARED BY THE

STATE ROADS COMMISSION OF MARYLAND

MISCELLANEOUS MAP SYMBOLS

- Interchange
- Reservations
- Wildlife Areas
- Point of Interest or Iconic Overlook
- Forests and Parks
- Forests and Parks with Camping Facilities
- State Police Barracks
- Airports
- Colleges and Universities
- Approximate Mileage between Road Junctions
- Picnic Areas

NOTE: HIGHWAYS AND STREETS WITHIN THE DISTRICT OF COLUMBIA AND BALTIMORE CITY ARE NOT MAINTAINED BY THE STATE ROADS COMMISSION OF MARYLAND. PRIMARY AND SECONDARY HIGHWAY SYSTEMS APPLY TO MARYLAND ONLY.

INDEX TO CITIES, TOWNS AND VILLAGES

Abell A-13
Abingdon B-18
Accident A-3
Accokeek B-16
Acton B-16
Adelphi B-16
Aikin A-3
Airmont B-16
Alberton A-3
Alden B-13
Allen A-12
Allens Fresh B-16
Allenwood B-16
Alnwick A-3
American Corner B-12
Andersontown A-3
Andrews A-3
Anglesea B-16
Annapolis Junc. B-16
Annapolis B-16
Antietam A-3
Antietam Ck. A-3
Arbor Glade A-3
Arcadia A-3
Arcola A-3
Arnold B-16
Arrington A-3
Arthur A-3
Arundel on the Bay B-16
Ashton A-3
Ashton Glade A-3
Aspen Hill B-16
Aspen Junc. A-3
Assateague A-3
Atlantic A-3
Avalon A-3
Avenue B-16
Avondale A-3
Avon Park A-3
Axe Neck B-16
Baltimore B-16
Bandon A-3
Bantz A-3
Barclay A-3
Barnesville A-3
Barnhart A-3
Barton A-3
Bartonsville A-3
Beard A-3
Beaver Dam A-3
Bay Ridge B-16
Bayside Beach B-16
Bayside Church A-3
Bayside A-3
Beaches A-3
Beaglesville A-3
Beaverdam A-3
Bechtelsville A-3
Bedford A-3
Bel Air B-16
Belcamp B-16
Belcher A-3
Bellhouse A-3
Bellona A-3
Bellsville A-3
Belmont A-3
Belvedere A-3
Benedict B-16
Benjamin A-3
Bennett A-3
Bennett Point A-3
Bennett Point Junc. A-3
Bennett Point Junc. A-3
Bennett Point Junc.

DISCOVER AMERICA

begin with MARYLAND

SO MUCH OF AMERICA DID!
JUST MINUTES FROM WASHINGTON, D.C.

THIS MAP IS FOLDED TO PROVIDE CONVENIENT ACCESS TO TOURIST INFORMATION ON MARYLAND'S FOUR REGIONS INDICATED BELOW.

INFORMATION FOR MOTORISTS

SPEED LIMITS

Unless otherwise posted are:*	
Controlled Access Highways	60 MPH
Dual Lane Through Highways	55 MPH
Ordinary Highway	50 MPH
Business or Residential Area	25 MPH

*Portions of interstate highways are posted for a maximum of 70 MPH except that tractor trailer combinations and trucks in excess of ½ ton manufacturer's rating shall be limited to a maximum speed limit of 60 MPH.

SCHOOL BUSSES

When approaching a school bus from either direction, which has stopped to receive or discharge any passengers, driver must stop and not proceed until school bus resumes motion. Motorist need not stop if the bus is on the opposite lane of a divid highway or within the limits of any incorporated city or town with a population in excess of 25,000.

STOPPING ON HIGHWAYS

When stopping for any purpose, park off the traveled portion of the highway outside the lane of traffic. If your vehicle is disabled, raising the hood or tying a handkerchief to the door handle or radio antenna will help call attention to your predicament.

PASSING ZONE

As you drive, observe the center lines on the roadway. Keep in the right-hand lane and do not pass the car ahead when the solid line is on your side of the road. Pusted speed signs, warning and directional signs are placed along the highway for your guidance and protection. When approaching a vehicle from the front, headlights should be dimmed within 500 feet of the oncoming vehicle, and when following another vehicle, headlights should be dimmed within 200 feet to the rear of the vehicle being followed.

IN CASE OF ACCIDENT

Maryland law requires the operator of a vehicle involved in an accident to stop immediately and remain at the scene of the accident until the following requirements have been fulfilled.

1) Render assistance to any person injured.

2) Give his name, address and registration number of the vehicle he is driving and shall upon request exhibit his operator's or chauffeur's license to the person struck or the person attending any vehicles involved in the collision.

REPORTING ACCIDENTS

The operator of every motor vehicle which is in any manner involved in an accident within the state in which any person is killed or injured or in which damage to the property of any person including himself, in excess of $100.00 is sustained, shall within 15 days report the matter in writing to the DEPARTMENT OF MOTOR VEHICLES, 6601 BITCHIE HIGHWAY, N.E., GLEN BURNIE, MARYLAND 21061. Accident report forms may be obtained from the Department of Motor Vehicles, State and Local Police Department.

discover WESTERN MARYLAND

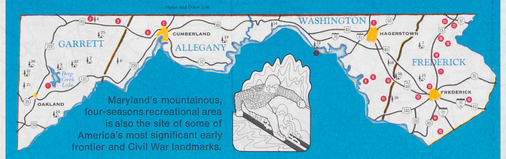

Deep Creek Lake — a four-season resort

1 DEEP CREEK LAKE, Maryland's popular all-seasons mountain playground with 65 miles of shore line providing ideal swimming and boating during the summer, and fishing throughout the year. Is the site of the Wisp Ski Resort. The annual Autumn Glory Festival is centered here.

2 CASSELMAN RIVER BRIDGE (1813), a Registered National Historic Landmark, which built the largest single arch stone bridge in America, part of the **OLD NATIONAL ROAD**, Grantsville.

3 OLD NATIONAL ROAD, begun in 1806, America's first federal highway, followed today by U.S. 40 from Cumberland to the West Virginia border.

4 NATIONAL ROAD TOLL HOUSE, U.S. 40, west of Cumberland, an original structure of the early 1800's.

5 CUMBERLAND, known as "The Queen of the Alleghenies," is like stepping back in the pages of history. The Court House stands on the site of the Old Fort Cumberland parade ground, and the log cabin George Washington used as his western headquarters is located in the center of the city. On the western edge of the city, the famous Cumberland Narrows, the east-west gateway through the Alleghenies, is a beautiful rocky gorge rising over 1000 feet above Willis Creek and the highway (The Old National Road, U.S. 40).

6 FORT FREDERICK STATE PARK, here dominating the Potomac River stands a massive stone fort built (1756) as a defense against the French and Indians. On scheduled weekends in summer, the re-created "Maryland Line," of Revolutionary War fame, presents 18th century drills and military crafts, off I-70 & Md. 56.

7 HAGERSTOWN, a modern industrial city in the Allegheny foothills. Of special interest to visitors is the Historic Hager House (1739), located in the City Park, now a museum of frontier life, formerly the stone farthome of the city's founder. The Washington County Museum of Fine Arts, also in the City Park, features outstanding exhibits. The artistic skill of 18th century German stone masons reflected in walls and buildings contributes to the beauty of the city.

8 ANTIETAM NATIONAL BATTLEFIELD, the site of a major Civil War conflict, virtually unchanged since September, 1862, at Sharpsburg, on Md. 65.

9 CRYSTAL GROTTO, a limestone cavern with jeweled stalactites and stalagmites, commercially operated off Alt. U.S. 40, near Boonsboro.

10 WASHINGTON MONUMENT (1826), the first monument erected to George Washington, Alt. U.S. 40, in State Park near Boonsboro.

11 GATHLAND STATE PARK, site of the famous War Correspondents' Arch, and homesite of George Alfred Townsend, prominent Civil War correspondent who used the pen name of GATH, from which Gathland gets its name, on Alt. U.S. 40, south of Boonsboro.

12 BRADDOCK HEIGHTS SKI WAY, commercially operated, popular family ski slope near Frederick, off Alt. U.S. 40.

13 FREDERICK, is rich in historic heritage and distinctive architecture of the 18th and 19th centuries. You may visit the restored home-museum of Barbara Frietchie, heroine of Whittier's poem, the home of Chief Justice Roger Brook Taney, and the tomb of Francis Scott Key, where the flag flies right and day to honor the author of the Star-Spangled Banner.

14 LILYPONS, the site of Three Springs Fisheries, world's largest growers of goldfish and floating plants, off Md. 85.

15 STRONGHOLD, a handsome private estate open to the public for picnics and recreation on **SUGAR LOAF MOUNTAIN,** a Registered Natural Landmark, near Lilypons.

Moody Creek Falls in Swallow Falls State Park

16 NEW MARKET, Maryland's nationally famous antique center, off U.S. 40.

17 UTICA COVERED BRIDGE, six miles north of Frederick on Old Frederick Road, near village of Utica, off U.S. 15.

18 CATOCTIN IRON FURNACE RUINS, cannon for George Washington's army and armorplate of ironclad Monitor were forged here, now in an area popular with campers, hunters, and fishermen, located in the Manor area of Cunningham State Park, south of Thurmont near U.S. 15 and Md. 806.

Part of the tapestry at Fort Frederick State Park

19 OWENS CREEK COVERED BRIDGE, from Thurmont take Md. 77 (Rocky Ridge Road) east 3 miles to intersection with Old Frederick Road, turn right.

20 ROCDY ROAD COVERED BRIDGE, on Roddy Road, 1 mile north of Thurmont, off U.S. 15.

21 GROTTO OF LOURDES, first National Catholic Shrine in America, U.S. 15, Emmitsburg.

22 MOTHER SETON SHRINE, at the tomb of the founder of the American Sisters of Charity, St. Joseph's College, Emmitsburg.

discover CENTRAL MARYLAND

This area, the Piedmont Plateau, is noted for its thoroughbred horse breeding farms, race tracks, national historic shrines and recreational attractions. Here is the great city of Baltimore, birthplace of the Star-Spangled Banner, one of the world's great ports and center of culture, sports and entertainment.

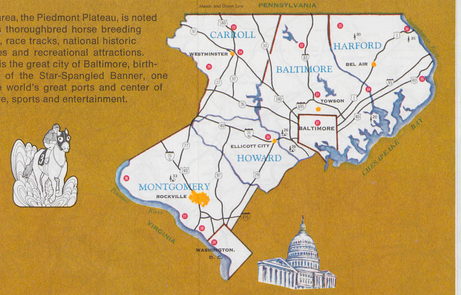

The Chesapeake & Ohio Canal National Park

23 SHRIVER HOMESTEAD & MILL, a museum demonstrating 150 years of American country life, Union Mills on U.S. 140.

24 WESTMINSTER, site of a restored 150 year-old farm, now the **CARROLL COUNTY FARM MUSEUM** and nearby **HISTORICAL HOUSE MUSEUM,** featuring a rare collection of antique fashion model dolls, Zuber wallpaper, and an exhibit of the first county-wide RFD in the U.S., on U.S. 140.

25 INTERNATIONAL GIFT SHOP OF THE CHURCH WORLD SERVICE BAZAR, sells unusual items from around the world to support its activities, New Windsor.

26 WHITE'S FERRY AQUA CLUB, commercially operated recreational and campsite area along the **C & O CANAL,** on Md. 107, 30 miles northwest of Washington, D.C.

Midtown Baltimore from Federal Hill

27 GREAT FALLS OF THE POTOMAC, west of Washington, D.C., in Montgomery County, on Md. 189.

28 CLARA BARTON HOUSE, a National Historic Landmark, in Glen Echo, Montgomery County, home of the founder and first president of the American National Red Cross. Contains Clara Barton's personal belongings and furnishings of the era. Open daily 1-5 p.m. Closed Mondays and Holidays.

29 CHESAPEAKE AND OHIO CANAL NATIONAL PARK, stretching from Georgetown, (McArthur Blvd.) in Washington, D.C. into Maryland.

30 ELLICOTT CITY, the site of the oldest railroad station in America, full growing as a visitor center, specialty shops, relic is a museum of children's artifacts, the **ENCHANTED FOREST,** on U.S. 40.

31 HAMPTON HOUSE NATIONAL HISTORIC SITE, an American architectural masterpiece, the mansion of a prominent 18th century Maryland family, the Ridgleys, Towson.

32 BUNKER HILL ROAD COVERED BRIDGE, Hereford (Baltimore County), Md. 45 north one mile, turn left and follow road one mile to bridge, over Gunpowder Falls.

33 AMOS MILL, an 18th century gristmill in Harford County off Md. 136, on Amos Mill Road.

34 JERICHO COVERED BRIDGE and **JERUSALEM MILLS,** one of Maryland's historic gristmills, U.S. 1, north through Kingsville to Jerusalem Road.

35 ARMY ORDNANCE MUSEUM, Aberdeen Proving Ground, presents the world's largest collection of mobile and armored war weapons, off U.S. 40.

36 CONOWINGO DAM, controlling the Susquehanna River, provides the fishing in either the lake, or the river below the dam, on U.S. 1.

37 BALTIMORE'S attractions include Fort McHenry National Shrine, where the Star-Spangled Banner flew and inspired Francis Scott Key to compose our national anthem, the Flag House Museum, the Shot Tower, the Charles Carroll of Carrollton House, Babe Ruth Birthplace, Baltimore and Ohio Transportation Museum, the Peale Museum (America's first museum), the Baltimore Museum of Art, the Walters Art Gallery, Johns Hopkins Hospital and University, the Peabody Institute, the Edgar Allan Poe House, Mount Clare Mansion, the Enoch Pratt Free Library, At the Maryland Historical Society is the original manuscript of the "Star-Spangled Banner," as well as a vast collection of Maryland memorabilia, including many War of 1812 and Civil War relics.

Visitors, especially those from inland areas, are thrilled at the sight of Baltimore's immense port area. At Pier 1, Pratt Street, in the heart of downtown, lies the oldest ship of the United States Navy, the Frigate Constellation, built in 1797—now a Registered National Historic Landmark. Also in the port area is McCormick Company, world's largest spice processor. There visitors can take an interesting plant tour.

Great Falls of the Potomac

discover SOUTHERN MARYLAND

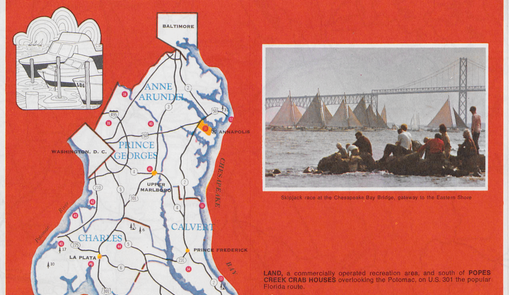

Skipjack race at the Chesapeake Bay Bridge, gateway to the Eastern Shore

33 LAUREL RACE COURSE, home of the Washington, D.C. International and other top horse racing events, off U.S. 1 at Laurel.

39 UNIVERSITY OF MARYLAND, College Park, one of the largest universities in the United States, on U.S. 1.

40 BOWIE RACE TRACK, one of Maryland's famous horse race courses, on Md. 197, off U.S. 50.

41 MARLBORO PARK SPEEDWAY, Upper Marlboro, features International Championship Sports Car Racing from April through October, off U.S. 301.

42 FORT WASHINGTON, commanding the Potomac River and constructed in 1808, was the first fort built to protect the new nation's capital.

43 NATIONAL COLONIAL FARM, formerly owned by John Hanson, first President of the United States in Congress Assembled, now dedicated to the preserving of strains of crops raised in Colonial America, on the Potomac River near **MARSHALL HALL AMUSEMENT PARK,** a complete mercially operated facility served by Md. 227 and cruise boats from Washington, and north of the 800-acre **MYRTLE GROVE WILDLIFE REFUGE,** east of Mason Springs.

44 TOBACCO AUCTIONS, at Upper Marlboro, Waysons Corner, Wabash, La Plata, and Hughesville. World's largest loose-leaf tobacco auctions, held April to July, Monday-Friday, a.m. **TOBACCO CURING BARNS,** large wooden buildings with vertical louvers, hung to the roof to permit air for tobacco curing, dot the Southern Maryland countryside.

45 SMALLWOOD'S RETREAT, Smallwood State Park, unusual small brick colonial home of General William Smallwood, a Revolutionary War hero who became Governor of Maryland in 1785. Open June to September, 10 a.m.-6 p.m., closed December to March, but open Saturdays and Sundays, 10 a.m. to 5 p.m., other months. Md. 225 west off U.S. 301.

46 PORT TOBACCO, once a flourishing 17th century naval port of entry for the Crown, and a major seaport. Commemorative **SPRING HOUSE,** an archeological dig on the Port Tobacco Court House site, and (not open to public) the **CHIMNEY HOUSE** (1763) and **STAO HOUSE** (1707) may be seen, off U.S. 301 at La Plata, off Md. 225 west to **ST. IGNATIUS CHURCH** and **ST. THOMAS MANOR** in one of the oldest practicing Catholic parishes in America.


The Official Skipjack Sport — Jousting (Viking Tournament)

47 POTOMAC RIVER BRIDGE (Governor Harry W. Nice Memorial Bridge), linking Maryland with Virginia and the South, near **AQUALAND,** a commercially operated recreation area; and south of **POPES CREEK CRAB HOUSES** overlooking the Potomac, on U.S. 301 the popular Florida route.

48 ST. CLEMENT'S ISLAND (Blakistone Island) with its impressive 40 foot cross marking the landing of the English ships, "Ark" and "Dove," March 24, 1634, bringing Maryland's first settlers, viewed from mainland, Md. 242 off Md. 5.

49 SOTTERLEY, a beautiful 1730 working plantation and manor house, with period furnishings, open daily June to October, overlooking the Patuxent River, on Md. 245, about 90 miles southeast of Prince Frederick. Boys Preparatory School, site of **YE COOLE SPRINGS OF ST. MARIES,** flowing waterway discovered in 1607, and **FARMER'S MARKET,** open Thursdays on Wednesdays and Saturdays.

50 ST. MARY'S CITY, Maryland's first settlement (1634) and capital until 1694, with a replica of the first State House of 1676, a monument to the Maryland General Assembly's 1649 "Act Concerning Religion," making the colonial practice of religious freedom the first such law in history, the **FATHER ANDREW WHITE MEMORIAL,** and the **LEONARD CALVERT MONUMENT,** on Md. 5.

51 POINT LOOKOUT, southern tip of Southern Maryland, where the Potomac joins the Chesapeake Bay, site of a Civil War prison, now a waterfront state park, on Md. 5 near the **CONFEDERATE MONUMENT** at Scotland and 30 miles from the **HARRY LUNDEBERG SCHOOL OF SEAMANSHIP** at Piney Point, with its collection of line vessels, including John F. Kennedy's Marlin.

52 SOLOMONS ISLAND, fishing and boating center where Patuxent meets the Chesapeake Bay, site of the **CHESAPEAKE BIOLOGICAL LABORATORY,** open to visitors on weekdays, Monday-Friday, 8 a.m.-5 p.m., and the annual Drum Point Regatta, on Md. 2 eight miles from **DOVE POINT LIGHT HOUSE TOWER** off Md. 497.

53 CLIFFS OF CALVERT, (not open to the public) discovered (1608) by Captain John Smith, stretch 30 miles along the Bay and are noted for fossil treasures of the Miocene Age (10-25 million years ago), site of the **BALTIMORE GAS & ELECTRIC COMPANY NUCLEAR POWER PLANT,** scheduled for completion in 1974, where visitors are welcome to an informative platform, off Md. 2.

54 BATTLE CREEK CYPRESS SWAMP, a Registered National Natural Landmark, the northernmost U.S. stand of Bald Cypress (50-100'), an important ornithological area, off Md. 2.

55 CHESAPEAKE BAY BEACHES (North Beach and Chesapeake Beach) close to the public fishing, swimming, picnic areas, amusements and Maryland seafood delicacies, with a rare old carousel a special attraction at Chesapeake Beach.

56 ANNAPOLIS, Maryland's capital since 1694, a charming waterfront community of national historic significance, where the American Revolution officially ended; home of the U.S. Naval Academy and St. John's College; a major fishing center and port for the sailing vessels of the Bay's oyster and fishing fleet; the site of some of the country's finest colonial and federal architecture, in the Registered National Historic District of the town. **THE UNITED STATES NAVAL ACADEMY** established in Annapolis in 1845, has the largest collegiate football stadium, holds 40,000 tiffun editions of Chapel, the John Paul Jones, and the Naval Museum.

Catching a breeze on the Chesapeake Bay, one of the great sailing centers of the World

57 CHESAPEAKE BAY BRIDGE, (Gov. Wm. P. Lane Memorial Bridge) linking Baltimore, Washington, D.C., and Southern Maryland with the Eastern Shore, the world's longest all-steel bridge over salt water, U.S. 301 and U.S. 50.

discover the EASTERN SHORE

The "Shore," on the famous Delmarva Peninsula, is picturesque lowwater country with lush farms, quaint fishing villages, magnificent colonial estates, historic towns, Ocean City and Assateague National Seashore.

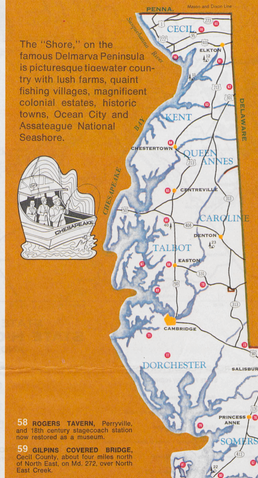

Modern and appealing resorts of Ocean City

Salisbury, Tasha Town, U.S.A.—one of the National Indoor Tennis Championship Tournaments

58 ROGERS TAVERN, Berryville, and 18th century magnificent mansion now restored as a museum.

59 GILPINS COVERED BRIDGE, Gilpin Corner, about four miles north of North East, on Md. 272, over North East Creek.

60 FAIR HILL RACES, annual steeple-chase and flat turf racing, horse and cattle shows, spring and fall at Fair Hill, on Md. 273 and 280.

61 CHESAPEAKE & DELAWARE CANAL, Chesapeake City; links Port of Baltimore with Philadelphia and North Atlantic; site of Pump House and Water Wheel (1851). Registered National Historic Landmark, U.S. 213.

62 OLD BOHEMIA CHURCH, Warwick, the site of the first Catholic school in the British colonies, on Md. 282, U.S. 213.

63 FREDERICKTOWN, a picturesque, waterside village with an old gothic church, and the birthplace of Francis Scott Key; **GEORGETOWN,** site of the Kitchen Kitchen, now on its name for Mistress Kitty, who matched wits with a British admiral and saved the town in the War of 1812, on U.S. 213.

64 CHESTERTOWN, the site of Washington College (1782), to which George Washington gave the right to use his name, on U.S. 213.

65 CENTREVILLE, an 18th century town, with its 200 year-old Court House and Lawyer's Row still in use, and **WRIGHT'S CHANCE,** an excellent example of a colonial Eastern Shore plantation home, now a museum.

66 WYE MILLS, an 18th century country village with an old school house and Maryland's official tree, a white oak, 460 years old, on Md. 404 off U.S. 50.

67 CHESAPEAKE BAY MARITIME MUSEUM, St. Michael's; presents an array of Bay relics and memorabilia, including several old sailing craft, a lighthouse and lightship, on Md. 33 off U.S. 50. (Closed Monday)

68 EASTON, a charming 18th century town, once the capital of the Eastern Shore. Especially appealing to antique seekers, waterfowl hunters and sport fishermen, on U.S. 50.

69 OXFORD, a waterside village noted for sailing craft and the Robert Morris Inn, the family house of the "Financier of the Revolution;" **OXFORD-BELLEVUE FERRY,** carrying three cars, is the oldest operating ferry in the United States, on Md. 333 off U.S. 50.

70 LINCHESTER MILL, by ancient water power, oldest (since 1660) industry in continuous operation, on Md. 318, near Preston.


Surf casting on Maryland waters

71 OLD TRINITY CHURCH, the oldest Protestant church (1674) in use in the country, on Md. 16, near Cambridge.

72 BLACKWATER NATIONAL WILDLIFE REFUGE, the fall and winter habitat of the nation's largest concentration of waterfowl, off Md. 355, 8 miles south of Cambridge.

73 MASON-DIXON MARKER, one of the boundary stones, set 200 years ago by the famous surveyors, Mason and Dixon, to divide Maryland from Pennsylvania and Delaware, and establishing the Mason-Dixon National line between the North and the South, off U.S. 50 on Md. 467.

74 SALISBURY, the Eastern Shore's major commercial center, the site of the **NATIONAL INDOOR OPEN TENNIS CHAMPIONSHIP TOURNAMENT,** on U.S. 50 and 13.

75 OCEAN CITY, one of the finest resorts on the Atlantic Coast, on ten miles of wide, white sandy beach, with a three-mile boardwalk, and all facilities and accommodations. Marlin fishing, off Ocean City and Assateague Island is unexcelled anywhere.

76 ASSATEAGUE ISLAND, wildly beautiful barrier reef, the home of the famous Chincoteague ponies, the site of national and state parks being developed for campers and sport fishermen.

77 SNOW HILL, the site of the Nassawango Iron Furnace ruins, and the Julia Purnell Museum with its unusual collection of historic memorabilia, on U.S. 113.

78 PRINCESS ANNE, an 18th century town retaining much of its original charm, where in Mid-October, "Old Princess Anne Days" festival is held, on U.S. 13.

79 DEAL ISLAND, typical of many Chesapeake Bay fishing villages, on Md. 363, off U.S. 13.

80 CRISFIELD, a leading Eastern Shore seafood center, port for the Deal Island excursion boats, on Md. 413, off U.S. 13.

81 SMITH ISLAND, ten miles off shore, in Tangier Sound, a fishing village virtually unchanged since its settling 300 years ago. Visited by excursion boats from Crisfield in spring and summer.

82 REHOBETH PRESBYTERIAN CHURCH, the first Presbyterian church in America (1706), on Md. 667, off U.S. 13.

83 POCOMOKE CITY, on the tropical-like Pocomoke River, noted for its annual **NATIONAL BASS ROUND-UP,** on U.S. 13.

maryland
OFFICIAL HIGHWAY MAP 1975



Published by the Transportation Publications Section, by the MARYLAND STATE ROADS COMMISSION
Chairman of Commission and Director of Highways

MARVIN MANDEL, Governor
STATE ROADS COMMISSION
Chairman of Commission and Director of Highways
COMMISSION MEMBERS
S. Harry Bailey, Jr., Chairman
Joseph C. Wilson, Vice Chairman
Jack L. Gordon

BEGIN MARYLAND

Coast Photo: Baltimore Charles Center

MGA SC1V27-1-16S4
80-00736



WHEN YOU NEED A FRIEND

THE STATE POLICE

The Maryland State Police are highly trained to perform the functions which will assure the safe and helpful use of the highways of the State of Maryland. There are over 1,100 troopers quartered at 29 key locations throughout the State and they are constantly on patrol in the interest of the motorist. If you need assistance or information—

CALL OR VISIT

Headquarters	U.S. 145	Pikesville, Md.	486-3101
Barrack "A"	U.S. 1	Jessup, Md.	799-2101
Barrack "B"	U.S. 40	Frederick, Md.	663-5101
Barrack "C"	U.S. 40	Cumberland, Md.	729-2101
Barrack "D"	U.S. 1	Bel Air, Md.	836-4101
Barrack "E"	U.S. 13	Salisbury, Md.	749-3101
Barrack "F"	U.S. 40	North East, Md.	287-5101
Barrack "G"	U.S. 340	Westminster, Md.	848-3101
Barrack "H"	U.S. 301	Hyattsville, Md.	645-8101
Barrack "J"	U.S. 50	Easton, Md.	822-3101
Barrack "K"	Braden St. Armory	Annapolis, Md.	263-3101
Barrack "R"	Md. 36	Mardenhaven, Md.	820-6101
Cambridge Det.	County Jail	Cambridge, Md.	228-5231
Catonsville Det.	1330 Motor Avenue	Catonsville, Md.	747-8040
Centreville Post	County Office Bldg.	Centreville, Md.	758-1101
Conowingo Post	U.S. 1	Conowingo, Md.	457-8181
Elliott City Det.	Montgomery Road	Elliott City, Md.	465-1901
Glen Burnie Det.	GMW Building—Md. 2	Glen Burnie, Md.	761-5130
Golden Ring Det.	8052 Old Philadelphia Rd.	Baltimore, Md.	866-8181
Greenbelt Post	9300 Kenilworth Ave.	Greenbelt, Md.	345-5101
Hagerstown Post	U.S. 40	Hagerstown, Md.	739-2101
Leonardtown Post	County Health Bldg.	Leonardtown, Md.	475-8001
Oakland Det.	Court House	Oakland, Md.	334-2400
Ocean Hill Det.	6001 St. Barnabas St.	Ocean Hill, Md.	250-5902
Prince Frederick Det.	Court House	Prince Frederick, Md.	535-1401
Rockville Post	U.S. 240	Rockville, Md.	424-2181
Upper Marlboro Post	Pratt St.	Upper Marlboro, Md.	627-1787
Valley Post	Joppa and Falls Roads	Brooklandville, Md.	828-5101
John F. Kennedy Memorial Highway Det.	Interstate 95	Perryville, Md.	642-2540

discover maryland's FORESTS AND PARKS

MARYLAND BICENTENNIAL 1976

*CAMPING CODE
S Improved Campgrounds
L Limited Camping Facilities
C Primitive Camping Areas

Map Key	NAME	Year Acres	Hunting	Fishing	Boating	Swimming	Hiking	Picnicking	Camping	Cabins	Lodge	Concessions	Nature Center	Acreage
1	ASSATEAGUE STATE PARK		•	•	•	•	•	•	C				•	480
2	BIG BUFFALO STATE PARK		•	•			•	•	C					50
3	CALVERT CLIFFS STATE PARK													1,000
4	CASSELMAN BRIDGE STATE PARK													5
5	CEDARVILLE STATE PARK		•	•			•	•	•					500
6	CEDARVILLE STATE FOREST		•	•			•	•						5,500
7	CUNNINGHAM FALLS STATE PARK		•	•			•	•	C					4,808
8	DAVIS MOUNTAIN STATE PARK		•	•										477
9	DEEP CREEK LAKE STATE PARK		•	•			•	•	•					1,776
10	DOUGLAS STATE PARK		•	•			•	•	C					1,500
11	ELK NECK STATE FOREST		•	•										1,574
12	ELK NECK STATE PARK		•	•			•	•	C					2,742
13	FORT FREDERICK STATE PARK		•	•					C					279
14	FORT TONOLOWAY STATE PARK		•	•										96
15	GAMBRILL STATE PARK		•	•			•	•	C					1,100
16	GATHLAND STATE PARK													135
17	GREENBRIER STATE PARK		•	•			•	•	C					1,000
18	GWYNNBROOK STATE PARK													40 ACRE LAKE & BEACH
19	GREEN RIDGE STATE FOREST													25,359
20	GUNPOWDER STATE PARK Hammerman Area		•	•			•	•	C					8,714
21	HERRINGTON MANOR STATE PARK		•	•			•	•						565
22	JAMES ISLAND STATE PARK		•	•			•	•						3,466
23	MARTINAK STATE PARK		•	•			•	•	•					90
24	MILBURN LANDING STATE PARK		•	•			•	•	•					35
25	NEW GERMANY STATE PARK		•	•			•	•	•					202
26	PATAPSCO STATE PARK		•	•			•	•	•					6,000
	Hollofield Recreation Area													
	Hollofield Secondary Area													
	Hollofield Nature Preserve													
	Glen Artney Recreation Area													
	Tridelphia Recreation Area													
27	POCOMOKE STATE FOREST		•	•			•	•						11,870
28	POINT LOOKOUT STATE PARK		•	•			•	•	C					1,000
29	POTOMAC STATE FOREST		•	•			•	•						12,210
30	RICHARD J. DUMONT TRUEK STATE PARK		•	•			•	•						5
31	SANDY POINT STATE PARK		•	•			•	•	C					1,000
32	SAVAGE RIVER STATE FOREST		•	•			•	•						36,700
33	SENECA CREEK STATE PARK		•	•			•	•						1,017
34	SHAD LANDING STATE PARK		•	•			•	•						545
35	SUSQUEHANNA STATE PARK		•	•			•	•						845
36	SWALLOW FALLS STATE FOREST		•	•			•	•						9,236
37	SWALLOW FALLS STATE PARK		•	•			•	•						1,607
38	WASHINGTON MON. STATE PARK		•	•			•	•						194
39	WICOMICO STATE FOREST		•	•			•	•						7,113
40	WYE OAK STATE PARK		•	•			•	•						18

Map Key	ATTRACTIONS	Map Key
1	OCEAN BATHING & SURF FISHING	G-28
2	PRIMITIVE SUBLIME AREA	F-13
3	PRIMITIVE AREA—NO ACCESS TO "CLIFFS"	J-13
4	HISTORIC STONE ARCH BRIDGE (1813)	A-3
5	CAMPING & PICNICKING AREAS	I-16
6	14 MILES OF MARKED FOOT TRAILS	H-16
7	SCENIC 40 FT. WATERFALL	A-13
8	SCENIC VISTAS	B-4
9	8 SQ. MILE ARTIFICIAL LAKE	B-3
10	CAMPING & PICNICKING FACILITIES	B-3
11	OTHER RECREATIONAL FACILITIES	B-3
12	FISHING, HUNTING & CAMPING	B-3
13	HISTORIC FORT & MUSEUM	B-13
14	SITE OF HISTORIC FORT	A-7
15	FISHING, CYPRESS, CAMPING	C-12
16	CIVIL WAR MUSEUM	C-12
17	CIVIL WAR & 19TH CENTURY WAR HERO	B-13
18	40 ACRE LAKE & BEACH	B-13
19	PRIMITIVE CAMPING AREA	A-7
20	ALL WATER ACTIVITIES	A-13
21	52 ACRE LAKE, CABINS	C-2
22	FACILITIES ON MAINLAND AND ISLAND	H-20
23	MODERN CAMPING FACILITIES	G-22
24	POCOMOKE RIVER NATURE TRAIL	G-20
25	13 ACRE LAKE, MODERN FACILITIES	A-4
26	1 MILE OF BEACH ON CHESAPEAKE BAY	
	PICNICKING AND HIKING	C-15
	MODERN CAMPING AREA	
	PICNIC, CAMPING, HISTORIC & HISTORIC TOUR	
	PICNICKING, CAMPING & HIKING	D-17
	SWIMMING, BOAT, HORSE & BICYCLE TRAILS	D-17
27	10 MILES OF HIKING TRAILS	L-24
28	BAY BEACHES & FOREST LANDS	H-20
29	PRIMITIVE MOUNTAIN SURROUNDINGS	A-13
30	3 MILE LAKE, 2 MILE LAKE, DEEP CREEK	C-13
31	SANDY POINT BEACHES	F-17
32	MARYLANDS LARGEST STATE FOREST	B-4
33	PLANNED 90 ACRE LAKE	C-13
34	22 BOAT MARINA	I-20
35	NUMEROUS HISTORIC FEATURES	
36	SCENIC HIKING & CAMPING	B-2
37	FALLS ON YOUGHIOGHENY RIVER	A-2
38	151 MINS. TO WASHINGTON (H.U.)	B-13
39	WICOM