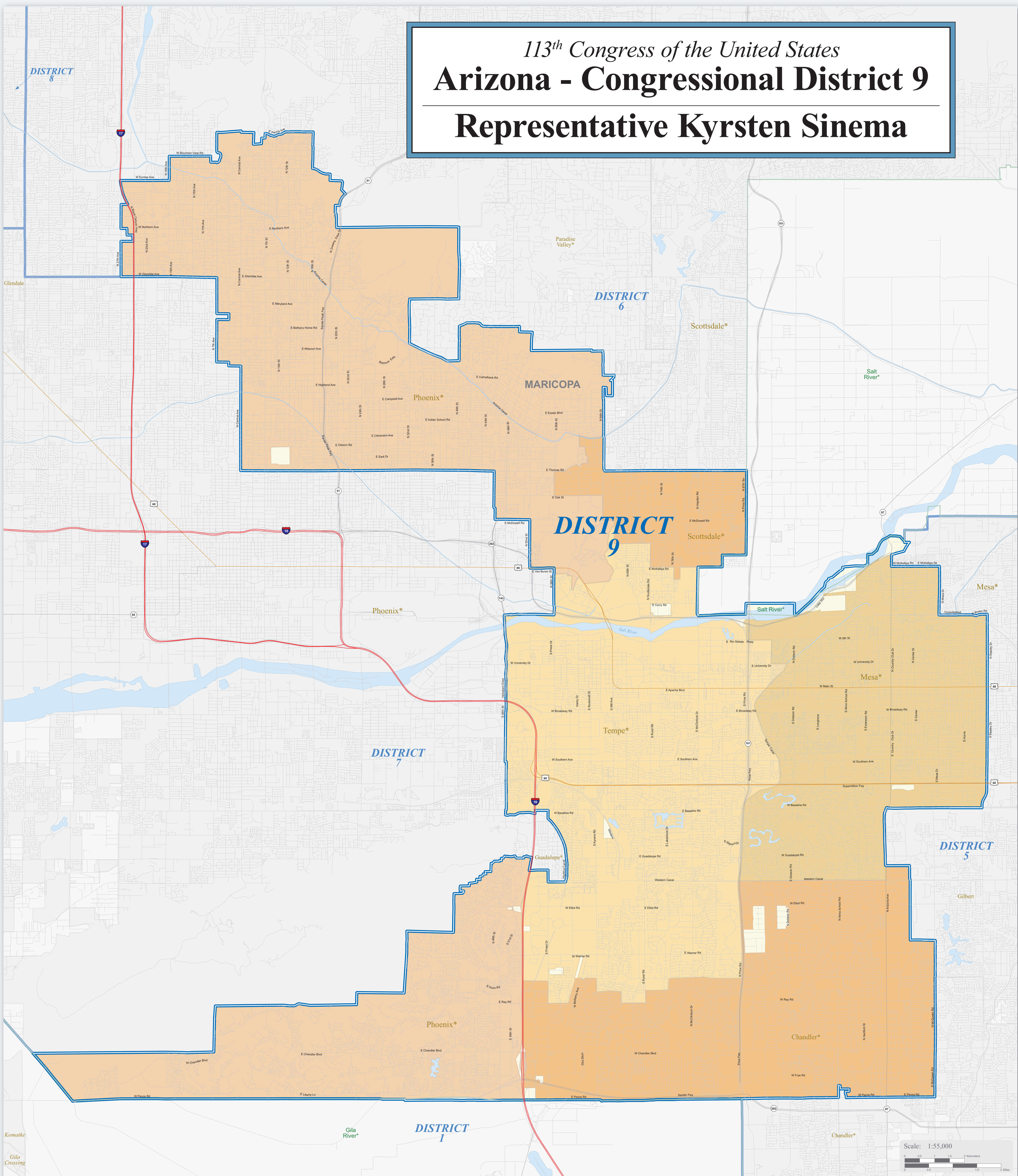


113th Congress of the United States

Arizona - Congressional District 9

Representative Kyrsten Sinema



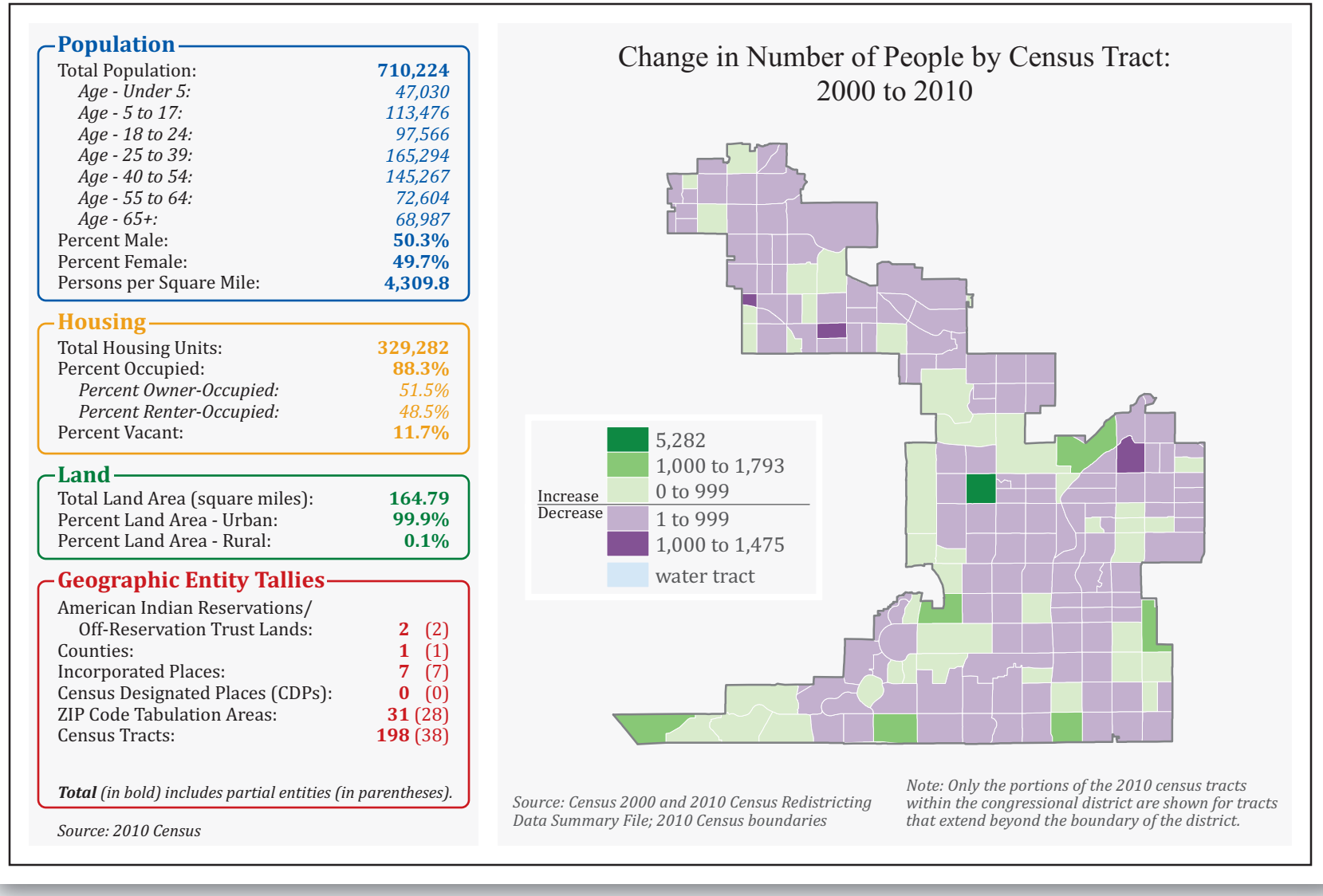
Map Legend

	Arizona Congressional District 9
	Other Arizona Congressional District
	American Indian Reservation / Off-Reservation Trust Land (Federal)†
	American Indian Reservation (State)†
	State or Statistically Equivalent Entity
	County or Statistically Equivalent Entity
	Incorporated Place (Inside of Congressional District 9)†
	Census Designated Place (CDP) (Inside of Congressional District 9)†
	Incorporated Place (Outside of Congressional District 9)†
	Census Designated Place (Outside of Congressional District 9)†
	Military Installation
	Water Body
	Interstate
	U.S. Highway
	State Highway or State Recognized Road
	Other Road or Ferry

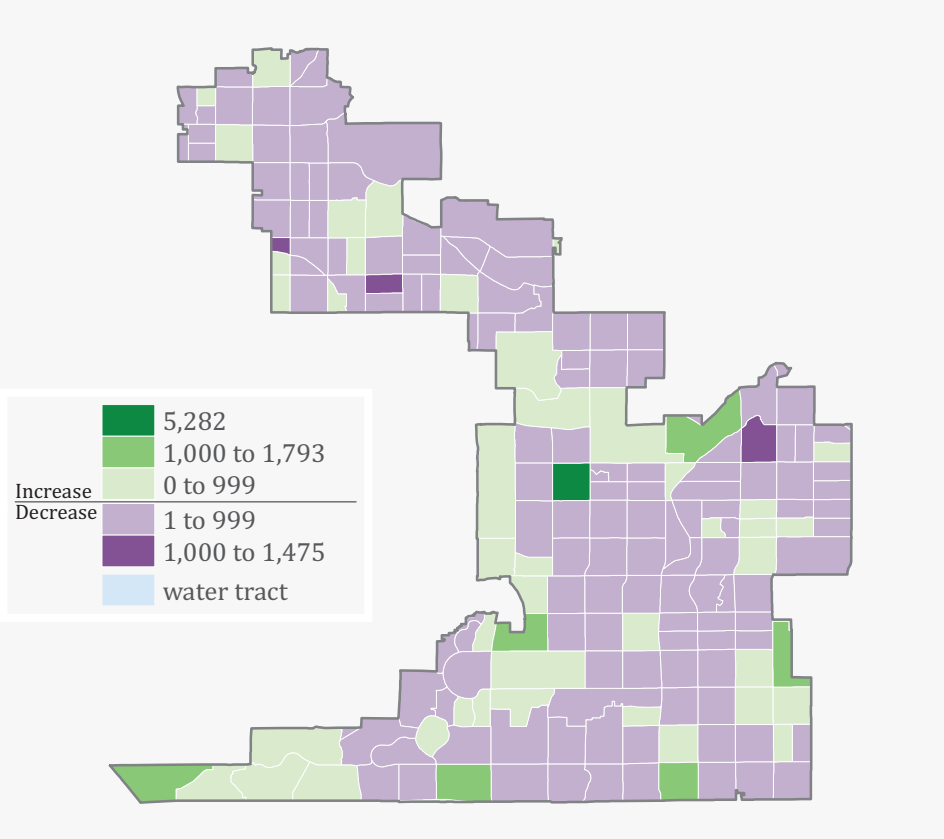
†Labels for entities located both inside and outside of Congressional District 9 include a **.

Congressional districts are those in effect for the 113th Congress of the United States (January 2013-2015); all other legal boundaries and names are as of January 1, 2010. The boundaries shown on this map are for Census Bureau statistical data collection and tabulation purposes only; their depiction and designation for statistical purposes does not constitute a determination of jurisdictional authority or rights of ownership or entitlement. Source: U.S. Census Bureau's MAINTGIER database (TAB10) Projection: State-based Albers's Equal Area

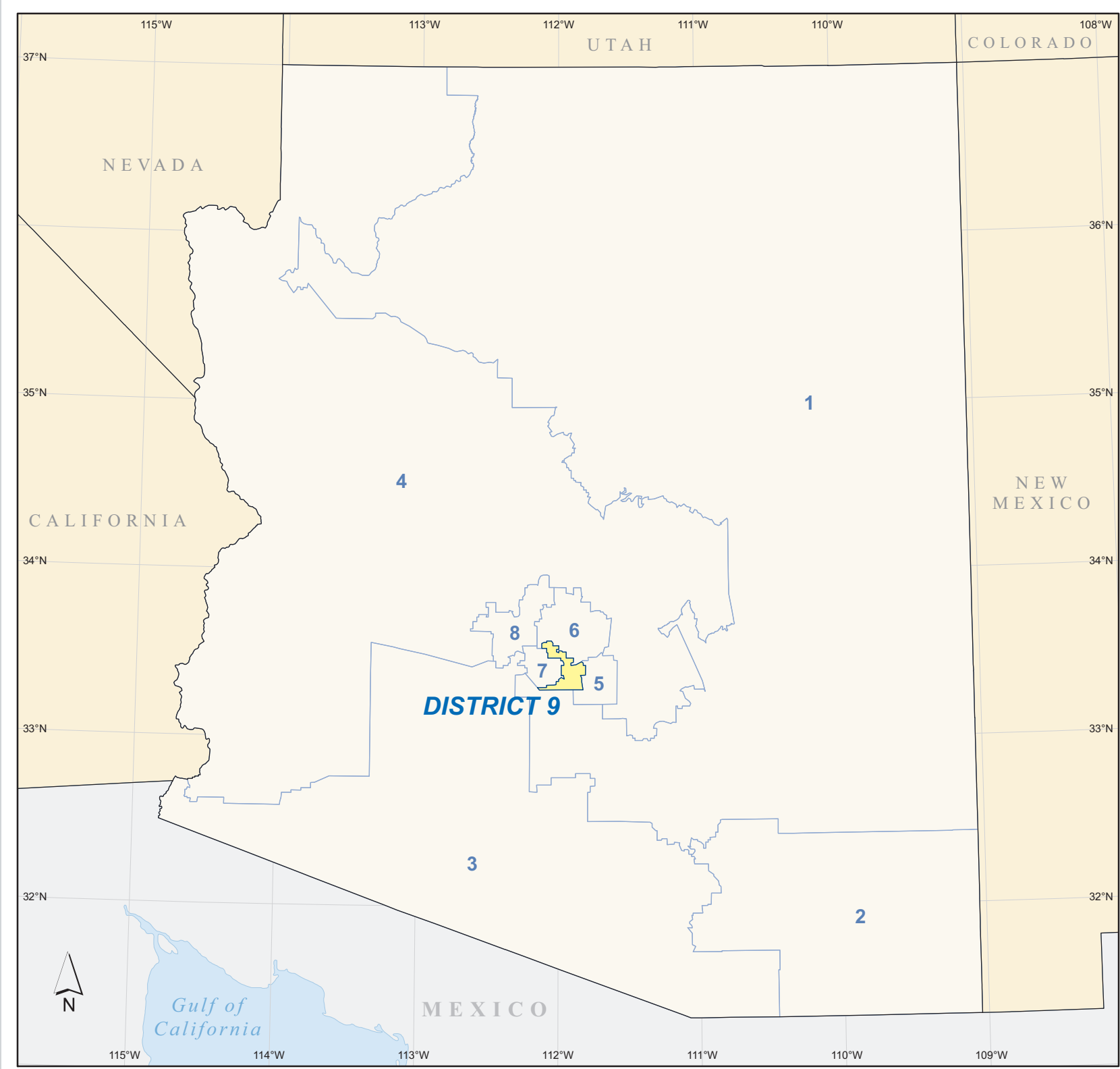
Congressional District 9 Profile



Change in Number of People by Census Tract: 2000 to 2010



Location of Arizona's 9th Congressional District - 9 Districts Total



For general information, contact the Congressional Affairs Office at (301) 763-6100. For more information regarding congressional district plans as a result of the 2010 Census, redistricting, and voting rights data, contact the Census Redistricting Data Office at (301) 763-4039 or www.census.gov/redistricting. For information regarding other U.S. Census Bureau products, visit www.census.gov.