

F

128

47

C55

1884

LIBRARY OF CONGRESS.


Class *F128* Copyright No. ....

*.47*

Shelf *.C 55*

*1884*

UNITED STATES OF AMERICA.















# TAINTOR'S Guide Books

## CITY OF NEW YORK



Taintor Bros. Merrill & Co.  
18 and 20 Astor Place New York

# Pequot House and Cottages

NEW LONDON, CONN.

Charles B. Waite, Proprietor.

THIS WELL-KNOWN SUMMER RESORT, ONE OF THE FINEST AND MOST BEAUTIFUL ON THE COAST, WILL BE OPENED JUNE 11th BY C. B. WAITE, OF BREVOORT HOUSE, NEW YORK.

THE COTTAGES CONTAIN FROM FIVE TO TWELVE ROOMS EACH, ARE NEATLY FURNISHED, HAVE GAS AND RUNNING WATER, AND ARE CONNECTED WITH THE HOTEL OFFICE BY ELECTRIC BELLS.

THE LAWNS FOR OUT-DOOR EXERCISE ARE WELL SUITED FOR LAWN TENNIS, BASE BALL, &c.

YACHTS, SAIL AND ROWBOATS, WITH CAREFUL BOATMEN, ARE ALWAYS IN READINESS.

SEA BATHING IS EXCELLENT AND SAFE.

MUSIC EVERY AFTERNOON AND EVENING IN THE HOTEL PARLORS, WHICH ARE LARGE AND SPACIOUS.

FROM NEW YORK.—BOAT 5 P. M., PIER 40, NORTH RIVER.  
“ “ “ BY RAIL, 5, 8, A. M.; 1, 2, 4, 10 P. M.

TO NEW YORK.—BOAT, 10 P. M., DAILY.  
“ “ “ BY RAIL, 2.25, 5, 7.25, A. M.; 1, 2.30, 3.40, 6.25 P. M.

FROM BOSTON.—BY RAIL, 10, 10.30, A. M.; 1, 2, 10.30 P. M.  
TO BOSTON.—BY RAIL, 2.35; 11.43, A. M., 4.45, 5.30, P. M.

THROUGH TRAINS WITH PARLOR CARS TO AND FROM MONTREAL, WHITE MOUNTAINS AND OTHER SUMMER RESORTS.

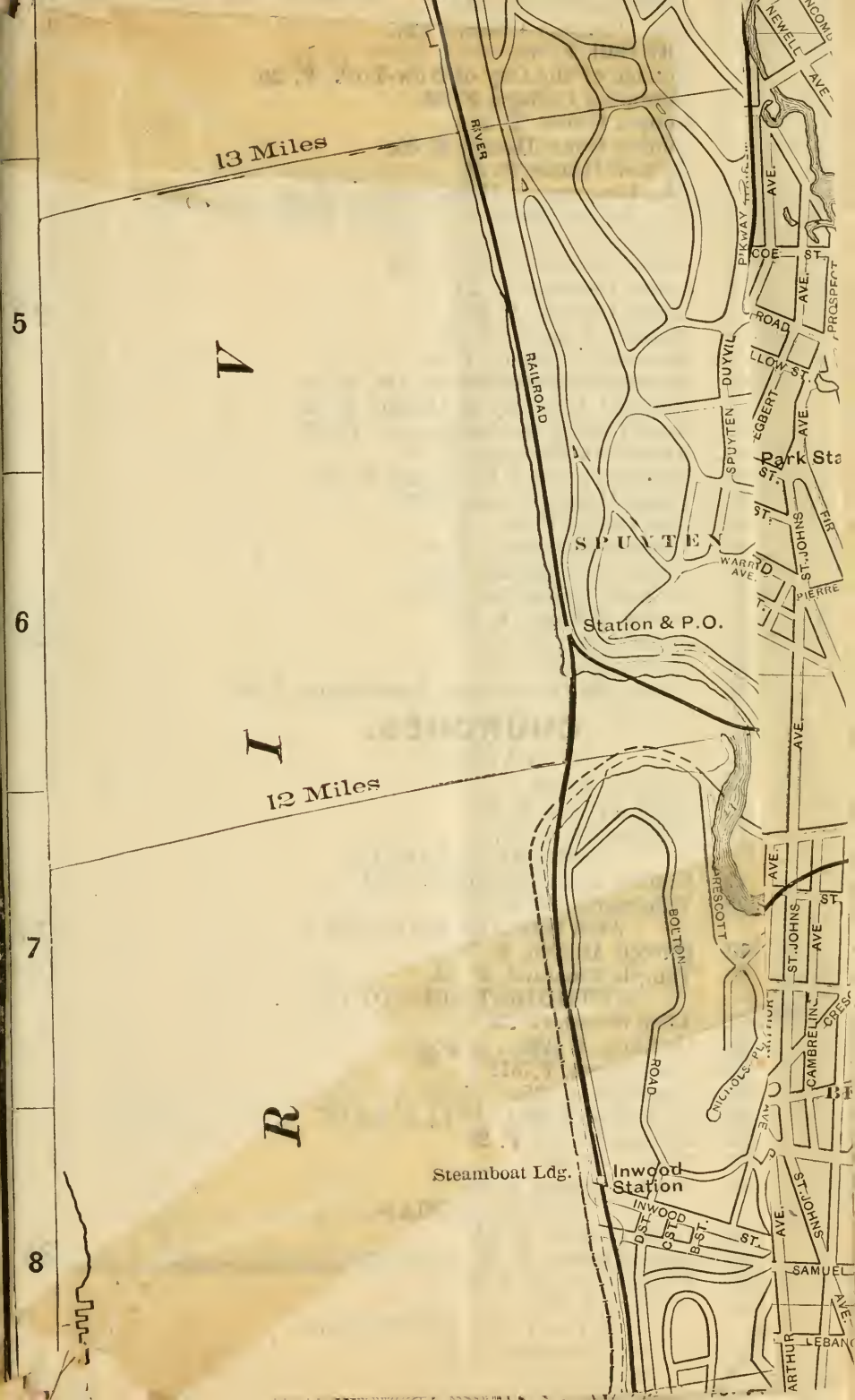
ADDRESS,

PEQUOT HOUSE,

Or, BREVOORT HOUSE, N. Y.

AMPLE ACCOMMODATIONS FOR PRIVATE CARRIAGES, HORSES AND COACHMEN.

JUL 10 1895



13 Miles

V

I

12 Miles

R

RIVER

RAILROAD

SPUYTEN

Station & P.O.

Steamboat Ldg.

Inwood Station

INWOOD ST.

NEWELL AVE.  
CONOM  
PIKWAY  
COE ST.  
PROSPECT AVE.  
ROAD  
DUVVIL  
EGBERT AVE.  
Park Sta  
ST.  
FIR  
ST. JOHNS AVE.  
PIERRE  
WARRID AVE.  
AVE.  
BOLTON ROAD  
LILLOSCOTT AVE.  
ST. JOHNS AVE.  
CAMBRELIN AVE.  
ST. JOHNS AVE.  
SAMUEL AVE.  
ARTHUR AVE.  
LEBANON

5

6

7

8





# MAP OF NEW-YORK CITY

AS SHOWN BY EXPRESS FOR  
TAINOR'S GUIDE BOOKS,  
PUBLISHED BY  
TAINOR, BROS., MERRILL & Co.,  
48 and 50 NASSAU PLACE, NEW YORK  
BY MAPS AND PUBLICATIONS, 111 N. G. BROADWAY, N.Y.  
Copyright 1911 by T. A. Ince

AS SHOWN BY EXPRESS FOR  
TAINOR'S GUIDE BOOKS,  
PUBLISHED BY  
TAINOR, BROS., MERRILL & Co.,  
48 and 50 NASSAU PLACE, NEW YORK  
BY MAPS AND PUBLICATIONS, 111 N. G. BROADWAY, N.Y.  
Copyright 1911 by T. A. Ince

A B C D E F G H I J K  
1 2 3 4 5 6 7 8 9 10 11 12 13 14 15 16 17



THE  
CITY OF NEW YORK.

A Complete Guide,

WITH

DESCRIPTIVE SKETCHES OF OBJECTS AND PLACES OF INTEREST  
AND CONDENSED TABLES OF CHURCHES, INSTITUTIONS,  
BANKS, HOTELS, CITY RAILROADS, FERRIES, STAGE  
LINES, AMUSEMENTS, ETC. ALSO TRAVELERS'  
DIRECTORY FOR RAILROADS, STEAM-  
BOATS, OCEAN STEAMERS ;

AND A

COMPLETE NEW STREET DIRECTORY.

---

*ILLUSTRATED WITH NEW MAP AND WOODCUTS.*

---

Copyright, 1884, by  
TAINTOR BROTHERS, MERRILL & CO.,  
18 & 20 ASTOR PLACE, NEW YORK.  
1884.

THE  
**MASSACHUSETTS MUTUAL**  
*LIFE INSURANCE COMPANY,*

OF  
**SPRINGFIELD, MASS.**

INCORPORATED 1851.

ASSETS, Jan. 1, 1884, - - - - -	\$7,588,727.32
LIABILITIES, Jan. 1, 1884, - - - - -	6,775,384.40
SURPLUS, Jan. 1, 1884, - - - - -	\$813,342.92
SURPLUS on the New York and Pennsylvania $4\frac{1}{2}$ per cent. standard, about, - - - - -	\$1,311,600.00

**PURELY MUTUAL.**—————  
 —————**NO STOCKHOLDERS.**  
*ANNUAL DIVIDENDS TO POLICY HOLDERS.*

**Paid up and Cash Values.**

Under the new non-forfeiture law of Massachusetts, all policies issued on and after January 1, 1881, have a fixed and definite value in paid up insurance and in cash; a table of these values is given on the policy. This equitable provision of the law combines the elements of a

**SAVINGS BANK**  
 WITH THOSE OF  
**LIFE INSURANCE.**

This law applies only to companies chartered by the Commonwealth of Massachusetts.

Examine the Advantages offered by  
**THE MASSACHUSETTS MUTUAL**  
 UNDER ITS NEW FORM OF POLICY

**Before Insuring your Life.**

E. W. BOND, President,                      JOHN A. HALL, Secretary  
 OSCAR B. IRELAND, Actuary.

M. V. B. EDGEELY, 2d Vice President and Manager of Agencies



147  
C 55  
1884

# I N D E X.

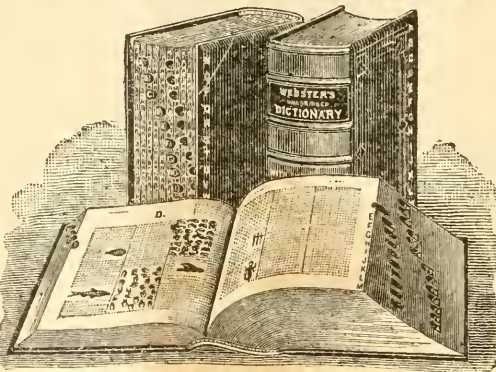
<p>Amusements.....43</p> <p>Approaches.....11</p> <p>Art Galleries.....45</p> <p>Asylums.....68</p> <p>Avenues, Other.....42</p> <p>Banks.....72</p> <p>Battery.....15</p> <p>Belvedere.....54</p> <p>Bowery.....34</p> <p>Bowling Green.....17</p> <p>Broadway.....15</p> <p>Brooklyn Bridge.....22</p> <p>Bridle Road.....51</p> <p>Buildings for Offices or Manfg....79</p> <p>Carriage Fares.....75</p> <p>Carousal.....52</p> <p>Casino.....53</p> <p>Cave.....54</p> <p>Cemeteries.....59</p> <p>Central Park.....50</p> <p>Central Park, Afoot.....51</p> <p>Central Park Directory.....49</p> <p>Charitable Institutions.....68</p> <p>Churches.....61</p> <p>Christian Associations.....67</p> <p>City Hall.....21</p> <p>City Hall Park.....21</p> <p>City Railroads.....76</p> <p>Clubs.....72</p> <p>Colleges and Seminaries.....68</p> <p>Common.....52</p> <p>Courts.....74</p> <p>Court House.....21</p> <p>Dairy.....52</p> <p>Distances in the City.....74</p> <p>Eighth Avenue.....41</p> <p>Elevated Railroads.....81</p> <p>Excursions Round About.....57</p> <p>Ferries.....78</p> <p>Fifth Avenue.....29</p> <p>Fourth Avenue.....34</p> <p>Fourteenth Street.....26</p> <p>Grand Central Depot.....37</p> <p>Great Circle.....53</p> <p>Hack Fares.....75</p> <p>Historical Sketch.....12</p>	<p>Hospitals.....68</p> <p>Hotels.....70</p> <p>Lexington Avenue.....33</p> <p>Location.....9</p> <p>Libraries.....46</p> <p>Lake.....53</p> <p>Location of Piers.....80</p> <p>Mall.....52</p> <p>Madison Avenue.....32</p> <p>Madison Square.....27</p> <p>Marble Arch.....52</p> <p>Markets.....75</p> <p>Metropolitan Museum.....55</p> <p>Museum and Menagerie.....53</p> <p>Museum of Natural History.....56</p> <p>Obelisk.....56</p> <p>Park Avenue.....37</p> <p>Parks, Other.....57</p> <p>Piers—Location of.....80</p> <p>Play Ground.....52</p> <p>Police Stations.....73</p> <p>Post Office.....19-20</p> <p>Post Office Branches.....75</p> <p>Railroads.....84</p> <p>Ramble.....54</p> <p>Safe Deposit Companies.....73</p> <p>Savings Banks.....73</p> <p>Schiller Monument.....54</p> <p>Seventh Avenue.....41</p> <p>Sixth Avenue.....39</p> <p>Springs.....55</p> <p>Stage Routes.....75</p> <p>Statues in Central Park.....56</p> <p>St. Paul's Church.....19</p> <p>Steamboats.....84</p> <p>Steamers, Ocean.....86</p> <p>Street Directory.....87</p> <p>Street System.....13</p> <p>Terrace.....53</p> <p>Third Avenue.....39</p> <p>Topography.....9</p> <p>Travelers' Directory.....84</p> <p>Trinity Church.....17</p> <p>Trust Company.....73</p> <p>Union Square.....26</p> <p>Wall Street.....17</p>
--	--

Webster is the Standard of the U. S. Supreme Court and in the U. S. Government Printing Office. It is recommended by the State Superintendents of Schools in 36 States, and by over 50 College Presidents. The sale is 20 times that of any other series.

"The Courts look to it as the highest authority in all questions of definition."—Morrison R. Waite, Chief Justice U. S. Supreme Court.  
 "The Family Educator."—"No family of children ought to be brought up without having ready access to this grand volume. It will answer thousands of questions to the wide-awake child. It is an ever-present and reliable school-master to the whole family."

# WEBSTER'S UNABRIDGED.

In Sheep, Russia and Turkey Bindings.



Now supplied, at a small additional cost, with  
**DENISON'S**  
**PATENT REFERENCE INDEX.**

"The greatest improvement in book-making that has been made in a hundred years."  
 The Cut gives but an incomplete idea of its utility.

**"A LIBRARY IN ITSELF."**

The latest edition, in the quantity of matter it contains, is believed to be the largest volume published.

It has 3000 more Words than any other American Dictionary, and nearly three times the number of engravings.

It is an ever-present and reliable school-master to the whole family.—  
*S. S. Herald.*


**THE STANDARD.**

**GET THE BEST** Webster—it has 118,000 Words, 3000 Engravings, and a New Biographical Dictionary. Standard in Gov't Printing Office. 32,000 copies in Public Schools. Sale 20 to 1 of any other series. aid to make a Family intelligent. Best help for **SCHOLARS, TEACHERS** and **SCHOOLS.**

G. & C. MERRIAM & CO., Pub'rs., Springfield, Mass.

One of the most prominent American publishers, after visiting the University of Cambridge, England, in company with Hon. JAMES RUSSELL LOWELL, the American Minister, London, writes under date May 23, 1851: "We found that the scholars here appreciated WEBSTER. They not only had it, but they said it was the Standard here as well as in America."  
 "It has all along kept a leading place, and the New Edition brings it fairly up to date."—London Times, June, 1852.

**The LATEST EDITION has 118,000 Words, Four Pages Colored Plates, 3000 Engravings. It also contains a Biographical Dictionary, giving brief important facts of 9700 Noted Persons.**



THE "HOME OFFICE," HARTFORD.

Tourists and Travelers!

YOUR

FIRST STOPPING-PLACE

Should be at either the Home Office or one of the  
countless agencies of



THE TRAVELERS

OF HARTFORD, CONN.,

TO BUY EITHER A

GENERAL ACCIDENT POLICY,

Costing only \$5 to \$10 a year, for all ordinary occupations, for  
each \$1,000 insurance with \$5 weekly indemnity,

—OR AN—

ACCIDENT TICKET,

Costing 25 cents a Day, \$4.50 for Thirty Days, securing \$3,000  
in event of death, \$15 per week for disabling injury.

---

HAS PAID ITS POLICY-HOLDERS OVER \$9,500,000.

ASSETS, \$7,435,000.

SURPLUS, \$1,868,000.



# CITY OF NEW YORK.

---


## ITS LOCATION AND TOPOGRAPHY.



**NEW YORK**, the chief city of the United States and the Western Continent, is located at the mouth of the Hudson River, in the southern part of the State of New York. The City Hall is in latitude  $40^{\circ}42'43''$  N., longitude  $74^{\circ}0'3''$  W., and the city occupies the county of the same name. It covers the whole of Manhattan Island and a portion of the mainland, and is bounded on the south by New York Bay; on the west by the Hudson or North River; on the north by the city of Yonkers and Westchester County, N. Y.; on the east by the river Bronx, that separates it from Westchester County, and the East River, a narrow, salt-water strait, dividing it from Long Island. It also includes Randall's, Ward's and Blackwell's Islands, in the East River; and Governor's Island, occupied by the U. S. Government; Bedloe's and Ellis' Islands, in the Bay. Spuyten Duyvil Creek and Harlem River divide the city into two unequal portions, and make the northern boundary of Manhattan Island. The city is 16 miles long, and varies in width from a few hundred yards to  $4\frac{1}{4}$  miles at the north part. Its area is about  $41\frac{1}{2}$  square miles, or 26,500 acres, of which 12,100 are on the mainland. Its location is both beautiful, healthful, and advantageous in a commercial sense. Its commodious bay, the Hudson River, the neighboring sea, and the diversified country about it, contribute to its attractiveness, while its varied surface and extensive water front conduce to its general healthfulness. Its harbor gives ample and safe anchorage for large fleets, and opens directly upon the Atlantic. Its position in the center of the northern part of the coast makes it a natural entrépot for the Middle States; and the Hudson River, navigable for nearly 150 miles, places it in easy communication with the interior. The Erie Canal

## CITY OF NEW YORK.

and several lines of railroads place the city in reach of the Great West, and on the east, New England almost joins the city. The State and city of New Jersey fringe the opposite bank of the Hudson, and along the East River the City of Brooklyn and its neighboring towns form a continuous city upon its eastern side. From the Battery, at the southern end of Manhattan Island, the view of the Bay, the Islands,



CITY HALL.

Brooklyn Heights, Staten Island, the Jersey shore, Jersey City, and the entrance to the Hudson, presents one of the most animated and beautiful pictures to be found. The upper part of the city lies opposite the Palisades, and is remarkable for its rural and picturesque scenery. Its topography is at once favorable for business purposes and good drainage. The lower part of Manhattan Island, from the Battery north for about  $3\frac{1}{2}$  miles, is rolling and sandy in character. It then rises slightly and becomes very rocky. At Central Park, near the center of the city, it rises into broken hills; and northward, along the

## CITY OF NEW YORK.

river, the land rises to a height of 238 feet at Washington Heights. Above the Island, the land is hilly and rough, with a great variety of scenery. The lower part of the city has been much altered by filling and grading, and the original width has been materially increased by filling in the rivers on both sides. The city is compactly built up to the Harlem River, on the east of Central Park. This location is sometimes known as Harlem and Yorkville, being the sites of those villages. North of Harlem River are Mott Haven, Morrisania, West Farms, North New York, Port Morris, Woodstock, Highbridgeville, Claremont, Tremont, Mount Hope, Mount Eden, Fairmount, Belmont, Fordham, and Williamsbridge. West of Central Park the population centers in the villages of Bloomingdale and Manhattanville. North of these, along the Hudson, are Washington Heights, Inwood, Kingsbridge, Spuyten Duyvil, Mosholu, Riverdale, and Mount St. Vincent. All of these places are now included in New York City.

### THE WAYS OF APPROACH

to New York are numerous, since it is in communication with all parts of the globe, either by sea or railroad. From the sea it is approached from the south by Sandy Hook through the Narrows, between Long Island on the east, and Staten Island on the west, into New York Bay, passing the great fortresses of Fort Tompkins and Fort Richmond on the west, or Staten Island shore and Fort Hamilton on the east, or Long Island shore, while old Fort Lafayette, of the "Great Rebellion" celebrity, stands in the bay, a short distance from the shore. At the confluence of the East and Hudson Rivers is Governor's Island, distinguished by the circular fortress on its northern shore. The Hamburg and German lines of steamers land their passengers at Hoboken; while the Cunard, Inman, White Star, Anchor, National and French lines discharge theirs at different piers on the Hudson River, or west side of the city. There is another channel of approach from the sea through the Kills, between Staten Island, on the New Jersey shore, connecting Raritan Bay with New York Harbor—but only vessels of light draught can approach by this route.

Steamers and vessels approaching from Long Island Sound pass through Hell Gate and discharge cargoes on both the East River and North River piers. The Hartford, New Haven, Bridgeport, and other steamboats from nearer ports, land at East River piers—at Peck slip and vicinity; while the Fall River, Stonington, Providence, Norwich

## CITY OF NEW YORK.

and New London, and Boston outside lines, pass round the Battery and discharge at North or Hudson River piers. The Hudson River steamboats all discharge on the west, or North River side of the city. Passengers via New York and New Haven, Harlem, New York Central and Hudson River Railroads, are dropped at the Grand Central Depot, East 42d street and Fourth avenue. All railroad passengers from Boston and the East are landed at Grand Central Depot. The Pennsylvania Railroad lands its passengers by ferry-boat, from Jersey City, at Cortland street and Desbrosses street. The N. Y. West Shore and Buffalo at W. 39th street, and at Cortland and Desbrosses streets; and the N. Y., Susquehanna and Western at Chambers street and W. 23d street. The Erie Railroad and Northern New Jersey by ferry to Chambers street and West 23d street. Central New Jersey by ferry to Liberty street. Delaware, Laekawanna and Western by ferry to Barclay and Christopher streets. Staten Island by ferry to Whitehall, and Long Island by ferry to Roosevelt and E. 34th streets.


### HISTORICAL SKETCH.

Jean Verrazani, a Florentine navigator, entered the Bay of New York in 1525, but, his explorations being interrupted by a sudden storm, put to sea without making a permanent settlement.

Manhattan Island was first visited by Europeans in September, 1609, when Henry Hudson, in his yacht, "The Half Moon," entered the bay and sailed up the river. The information he carried back to Holland led to repeated visits by Dutch traders, and in 1624 a formal settlement was made. In 1626, under Peter Minnet, Fort Amsterdam was built, and the entire island was purchased of the Indians for \$24, paid in goods. In 1664 the place was taken under English control, and the name was changed from New Amsterdam to New York. In 1673 it was retaken by the Dutch, but their occupancy was short, and it soon reverted to the English. From 1674 it began to grow rapidly, and at the time of the Revolution was a city of 23,000 inhabitants. In the Revolution it took an early and active part till captured by the British in 1776. It was occupied by them till 1783, when it was finally evacuated at the close of the war. From 1785 to 1790 New York was the seat of Government of the United States, President Washington having been inaugurated in the old City Hall, then located at the corner of Nassau and Wall streets. The free school system was founded in 1805, and in 1807 the Hudson was first navigated with



CITY HALL.



## CITY OF NEW YORK.

steamboats by Robert Fulton. The present system of streets was, north of Houston street, planned in 1821, and the survey occupied ten years. The first steam ferry was opened in 1814, and in 1817 the first line of packets sailed for Liverpool. Gas was introduced in 1825, and the Croton water in 1842. Several great fires have impeded the growth of the city, but it has continually advanced northward.

The original charter of the city of New York was granted by James II., of England, in 1686. Another was granted by George II., in 1730. This charter was of the most liberal character, and made New York practically a free city, and was the law till 1829, when a new charter was made by the people. This charter, with its various amendments, formed the basis of the present law of the city. The following table illustrates the growth of the city in population:

1653.....	1,120	1820.....	123,706
1661.....	1,743	1825.....	166,136
1675.....	2,580	1830.....	202,589
1696.....	4,455	1835.....	270,089
1730.....	8,256	1840.....	312,710
1756.....	10,530	1845.....	371,280
1774.....	22,861	1850.....	515,394
1786.....	23,688	1855.....	629,810
1790.....	33,131	1860.....	813,669
1800.....	60,489	1865*.....	726,386
1805.....	75,587	1870.....	942,292
1810.....	96,373	1875.....	1,046,037
		1880.....	1,206,599

\*The census returns of 1865 are universally acknowledged to have been inaccurate.

### STREET SYSTEM.

Like all of our older cities, New York at first spread its streets and avenues in any direction that seemed at the time most convenient. The original settlers had no conception of the ultimate destiny of their town, and they built their stores and houses wherever they pleased and with little regard to the street traffic. The result was that the lower and older part of the city, south of Houston street, became occupied in no particular order, and to-day is more or less irregular. The first streets were laid out at right angles with the water fronts, and as these were not parallel the streets did not meet at right angles. North of Houston street the city is laid out on an admirable plan that is at once simple, convenient and easily understood. Manhattan Island being long and narrow, readily conformed to the

## CITY OF NEW YORK.

American plan of streets at right angles. North and south the larger axis of the Island are the twelve great avenues that extend its entire length. In addition to these are a number of shorter avenues that extend part of the way each. These avenues are numbered and lettered from east to west. The most easterly of the long avenues is Avenue A. East of this, however, are three shorter avenues called B, C, and D, and named from west to east. The other avenues are numbered from the east. First avenue is next west of Avenue A; Second is next west of this; Third, Fourth, Fifth, Sixth, Seventh, Eighth, Ninth, Tenth and Eleventh follow in regular order till Twelfth is reached at the water side on the west. Besides these are two shorter avenues—Madison, between Fourth and Fifth, and Lexington, between Third and Fourth. These avenues are parallel and are wide streets.

Extending northward from the Battery to Central Park is Broadway, the great thoroughfare of the city. It passes through the center of the lower part of the city, in a straight line to Tenth street, and then crossing the avenues diagonally it continues in a north-west direction till it joins Eighth avenue at 59th street. Beyond this point it follows the line of the old Bloomingdale road, and assumes the name of the Boulevard. The streets crossing the Island and the avenues above Houston street are numbered from First street northward. One street in ten is made of double width, and twenty of the blocks between these streets average a mile. Fifth avenue, in the center of the island, divides each of these cross-streets into two parts known as East and West, as East 14th street, West 51st street, etc. In marking the streets numerals are used, numbering from Fifth avenue each way east and west, as East 19, West 45, etc. The avenues are marked Second ave., Fourth ave., Avenue D, etc., and these numerals and names may be found on the street lamps on the corners. Hence it is easy to understand the street system, and the stranger is able to find any required locality quickly and readily. The numbering of the stores and houses is equally simple. On the avenues the numbers are continuous from south to north. On the cross-streets the numbers extend west on streets west of Fifth avenue, and east on the other side. The numbers begin at Fifth avenue at No. 1, and go to Sixth avenue. Here a break is made, and the numbers begin at 100. At Seventh avenue the numbers begin at 200. At Eighth avenue the numbers begin at 300, and so on. Going east the numbers begin at 1 next

## CITY OF NEW YORK.

Fifth avenue, 100 at Fourth avenue and so on, the odd numbers being on the north side and the even numbers on the south of the cross-streets. For instance, 326 West 57th street is on the south side of West 57th street, between Eighth and Ninth avenues. No. 141 East 21st street is on the north side of the street, between Fourth and Third avenues. There is one exception, W. 11th street, in which the numbers begin at Broadway to go west, and at Fourth avenue to go east. Central Park, extending from 59th street to 110th street, and from Fifth avenue to Eighth avenue, makes a blank in this street plan, so that nearly all the streets between these and Sixth and Seventh avenues are cut in two. 65th, 79th, 85th and 97th streets, however, cross under the Park, and ample roads continue the avenues north and south. These great avenues are almost wholly devoted to business, and above First street most cross-streets are occupied by dwelling-houses. This makes the streets quiet and agreeable, and at the same time places all the stores within easy reach. Below 14th street all the streets are invaded by business, and below Houston street warehouses and manufactories claim very nearly all of the space. To get a good idea of the character of New York City it is best to walk or ride through the great avenues. All the public buildings, churches, stores and institutions are on the avenues, or so near them as to be easily found, and to see them all, each avenue may be taken in turn, beginning with the most important.

### BROADWAY.


This great thoroughfare begins at the crescent-shaped Park known as the

### Battery.

This was the site of old Fort George, and is now merely a water-side Park and the emigrant landing station. The round building on the west side was a round fort known as Castle Clinton. It was given up to the city in 1823, and was afterwards converted into an opera house, where Jenny Lind first sang in this country, and finally became the landing-place or reception-room for the emigrants arriving at the port. Here the new comers are properly cared for on arrival and are dispatched on their various journeys over the country. The view from the Battery over the Bay is one of great beauty and animation, and the Park is well worth a brief visit. West of Castle Garden is Pier 1 and the large iron building used as the waiting-rooms of the

## CITY OF NEW YORK.

Iron Steamboat Co., whose boats run to the Iron Pier, Coney Island. East of the Garden will be seen the granite Barge Office of the Custom House. Near by are the Staten Island and South ferries and the terminal station of the elevated roads, where trains may be taken for all the four principal lines. The buildings near the Battery are of the older types. All are occupied as warehouses or hotels, and some were celebrated places in revolutionary times. As we emerge from White-



BROADWAY, SOUTH FROM BARCLAY STREET AND POST OFFICE.

hall street to Broadway, passing the new Kemble Building, we reach the magnificent brick structure of the Produce Exchange, reaching from Stone to Beaver streets. It fronts 307 feet on Broadway and Whitehall streets; has a tower 225 feet high, with a clock whose face is 12 feet in diameter, and the main room is 220 by 145 feet. Just beyond is the Welles Building and Petroleum Exchange. Broadway begins at the north-eastern corner of the Battery, opposite the circle known as

### Bowling Green.


Here once stood a leaden statue of George III., but it was happily made into good bullets for Continental muskets in 1776. The place is now neatly planted with trees and shrubbery. Opposite the Produce Exchange stands the nine-story Washington Building, erected by Mr. Cyrus W. Field on the site of the old Washington Hotel, once the headquarters of Gen. Washington, and before him of Gens. Gage and Cornwallis. Now they are devoted to steamship agencies and express offices. There is a slight rise in the roadway, and at the top of the hill stands

### Trinity Church.

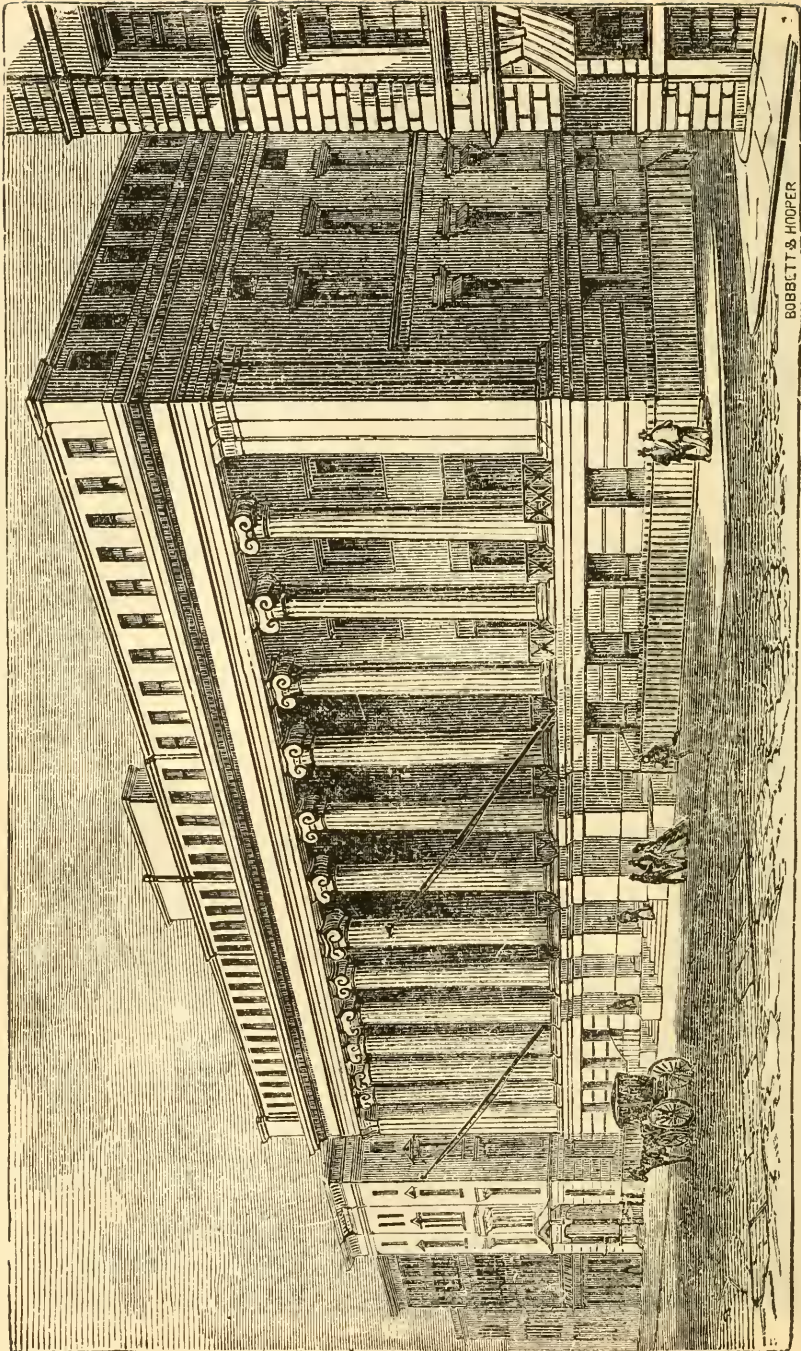
This noble church, standing opposite the head of Wall street, was erected in 1846. It is 80x146 feet and 60 feet high. The tower is 284 feet high, and visitors are allowed to ascend it and enjoy the fine view from the spire. The building is open to the public every day and is well worth a visit. The altar and reredos were erected as a memorial to the late Wm. B. Astor, by his sons. Trinity Church yard adjoins the church, and is interesting on account of its monuments, notable among which are those of Alexander Hamilton, of Capt. Lawrence, and the "martyrs' monument" in the north-east corner, commemorating the "Patriotic Americans who died during the Revolution in British prisons." Turning for a moment from Broadway we pass the splendid brick and stone building of the First National Bank, often jocularly called "Fort Sherman," and enter

### Wall Street,

famous for its bankers' and brokers' offices, its "bulls and bears," and the center of a cluster of streets, Broad, New, Exchange Place, Pine, Nassau and William, often spoken of genially as "the street." A few minutes' stay in the gallery of the Stock Exchange is well worth while. The visitors' entrance is on Wall street. Opposite is the old Sub-Treasury, containing millions of gold and silver in huge vaults, and furnished with steel window shutters and other defenses. It extends to Pine street, 200 feet. On its steps was unveiled on Nov. 25, 1883—the centennial anniversary of the evacuation of New York by the British—Mr. J. Q. A. Ward's fine statue of Washington taking the oath as first President. The statue stands on the very spot once in Federal Hall. Notice to the right, in Broad street, the imposing office of Drexel, Morgan & Co., and the superb Mills Building, with its ten



NEW YORK PRODUCE EXCHANGE.



ROBBETT & HOOPER

CUSTOM HOUSE, WALL STREET.




## CITY OF NEW YORK.

stories of offices occupied by brokers and lawyers. To the left, in Nassau street, is the new Mutual Life Insurance Co.'s building, completed in 1884, reaching from Cedar to Liberty street; probably the most costly and elegant building devoted to commercial purposes in the city. On the corner of Wall and William streets is the Custom House, once the Merchants' Exchange, a huge and ugly pile of granite 200 feet long, with 18 granite columns 38 feet high and 4½ feet in diameter. Hanover square and the new Cotton Exchange are close by. On

### Broadway Again

we find that above Trinity Church the old stores give place to the immense structures of modern times. The Trinity Building, with the elegant Boreel Building just north, the Guernsey Building, the Equitable Life Insurance Building, of Doric and Renaissance architecture, on the corner of Cedar street, from the roof of which a superb view may be obtained, the Mutual Life Insurance Co.'s old building, on the corner of Liberty street, the gigantic palace, in composite style, of the Western Union Telegraph Company, on the corner of Dey street, the Evening Post Building, on the corner of Fulton street, and many others here unite to present a sight unequalled in the world. Nowhere in the world can so many lofty and expensive buildings be found clustered in so small a space. Down Fulton street a constant tide of travel flows to the Fulton Ferry, near which the dilapidated wooden buildings familiar to old citizens as Fulton Market, have been of late years replaced by




EVENING POST BUILDING.

## CITY OF NEW YORK.

substantial brick structures. By following Fulton street to the west of Broadway the visitor may reach Washington Market, bounded by Fulton, West, Washington and Vesey streets. Early in the morning is an excellent time to see this great food mart at its best.


### St. Paul's Chapel,

between Fulton and Vesey streets, was built in 1766, and is 51x151 feet, with a spire 203 feet high. Several monuments and inscriptions of historical interest are to be seen in the yard, beside the church. Opposite is the elegant white marble building of the Park Bank. Adjoining it is the New York Herald building, on the corner of Ann street. Next, north of St. Paul's, between Vesey and Barclay streets,



POST OFFICE.

and fronting the junction of Ann street, Park Row and Broadway, is the famous Astor House Hotel.




Kemp's Building,  
Corner Cedar and William Sts.

## CITY OF NEW YORK.

### The Post Office

stands in the triangular end of the old City Hall Park, at junction of Broadway and Park Row, and is not only a substantial and elegant structure of Doric and Renaissance architecture, with domes patterned after those of the Louvre, of Paris, but the largest public building in the city. Its dimensions are 144 feet front on the south, 279 feet on the Park, and 262½ feet on both the Broadway side and Park Row side. Its cost was nearly \$7,000,000, and was first occupied in September, 1877. The U. S. Government Supreme, Circuit and District Court rooms are in the upper part of the building. Park Row, the wide



BROADWAY AND PARK ROW.

and exceedingly busy street that opens to the right, is mainly devoted to newspapers, and makes the terminus of a number of horse railroads. The scene here in the middle of the day is past description.

## CITY OF NEW YORK.

The enormous traffic, the crowds on the walks, the frantic haste that seems to possess every animated thing, the variety of men and teams, and the general uproar and confusion, make a picture as peculiar as it is original. Here is a bit of New York intensified, a type of the whole country, and a thoroughly American scene. Passing the Post Office, we come to

### City Hall Park.

This was the first park laid out in the city. It formerly covered about 10 acres, bounded on the east by Park Row and Centre street, by Chambers street on the north, and by Broadway on the west. It contains the City Hall, the new Court House, the Hall of Records, and other public offices.

### The City Hall.


This building faces the south, and is a good sample of public building in the Italian style. It is 216x105 feet, and 65 feet high, surmounted by a tower. The city government holds its meetings here, and here are the rooms of the chief public servants. In the Governor's Room are preserved a number of relics of the Revolution of some historical value, and well worth a short visit. In the rear of the City Hall is

### The New Court House.

This building was begun in 1861, and was first occupied in 1867. It was made notorious in connection with the Tweed frauds on the city. It is occupied in part by various courts, and makes one of the most costly and sumptuous structures of the kind in the country. It is 250x150 feet, and is to be surmounted by a dome 170 feet high. Other public buildings devoted to the city service stand near. The neighborhood of the park is rich in fine stores and offices. Just east of the park is the site of the old Brick Church, built in 1767. It was used as a jail by the British during the Revolution, and finally was turned into a hospital. The site is now occupied by the New York Times building. Just here, on what is called Printing House Square, stands a fine bronze statue of Franklin. The immense structure, with a lofty tower, is the Tribune building. It is built of brick, stone and iron, in composite style, and is surmounted with a tower 85 feet in height. The building is fire-proof, and is the highest in New York. With its recent additions, it surrounds the Sun building on the east and south. At the corner of Nassau and Beekman, close by, are the huge Kelly and Morse Buildings—the former known as Temple Court.

## CITY OF NEW YORK.

Here, also, is the new Potter Building, another mammoth pile of offices, erected in 1884 on the site of that burnt by the fatal fire of 1882. At the north end of the Square, at the junction of Chatham street and Centre street, is the handsome granite building of the Staats Zeitung, with statues of Franklin and Guttenburg above its portal.



STAATS ZEITUNG, CHATHAM STREET AND CENTRE STREET.

Not far away, at Centre and Leonard streets, stands the "Tombs," a fine but oppressive example of Egyptian architecture, the most important of the city prisons.

### THE BROOKLYN BRIDGE.

On the east of City Hall Park, close by the terminal station of the City Hall branch of the elevated road, will be seen the imposing entrance to the magnificent Bridge across the East River, between New York and Brooklyn, which, with its stupendous towers and cables, and the graceful curve of its roadway, illuminated at night by a brilliant

## CITY OF NEW YORK.

arc of electric lights, forms the most striking landmark as the visitor approaches the city, and is one of the first and most important objects to be visited. The necessity of such a structure is apparent when it is realized that not far from 100,000,000 persons pass annually from one city to the other. The first plans were drawn in 1865. Two years later Mr. John A. Roebling was appointed engineer, and in 1869 preliminary surveys were made. His death in 1870 left the work in chief charge of his son, Washington A. Roebling. Actual work was begun on January 3, 1870. The first wire rope was thrown across on August 14, 1876, and on August 26 the master-mechanic, Mr. E. F. Farrington, made, in a "boatswain's chair," the first trip between the towers. The bridge was formally opened on May 24, 1883, with impressive ceremonies. President Arthur and many distinguished officials were present. In behalf of the trustees Mr. W. C. Kingsley presented the structure to the mayors of the two cities. Six days later (on Decoration Day, May 30, 1883) occurred the terrible panic in which twelve persons were crushed to death at the stairs on the New York approach, and many more were seriously injured. The cars, drawn by an endless cable, propelled by stationary engines on the Brooklyn side, to which they are attached, and from which they are detached by a traction grip invented by Col. Paine, were set in motion some weeks later. Fare, 5 cents; foot passengers, 1 cent. By all means walk one way, if the weather is fair. The elevation is gradual, and the view a thing to be remembered.

As we enter we notice that the width of the bridge (85 feet in all) is divided into five parts—one on each side for vehicles, the two adjoining occupied by the railway, and in the center a broad promenade 13 feet wide, raised above the other lines of travel. The total length is 5,989 feet; central span, 1,595 feet; from towers to anchorages, 930 feet each; New York approach, 1,562½ feet; Brooklyn approach, 971 feet. The center of the span is 135 feet above high water. The 4 cables are 15¾ inches in diameter, each containing 5,434 wires, and each will hold 12,000 tons. There are 1,176 suspenders, each capable of upholding 70 tons. The two great towers (through the tops of which the cables pass on "saddles," thence to the anchorages built in solid masonry about the cables, which end in 23-ton anchor-plates buried in the ground) are 271½ feet from high-water mark to summit; 159 feet from bridge roadway to summit. Including foundations, the New York tower is 350 feet in height from base to summit; Brooklyn

tower, 316 feet. There are 46,945 cubic yards of masonry in the first; 38,214 in the second. At high-water mark the towers measure 140x159 feet; at the top, 136x53. The towers rest on caissons, the sinking of which was one of the most difficult and dangerous parts of the work. Platforms, where the roadway passes under the tower-arches, form agreeable places for rest, and give a splendid view, especially of lower New York and Brooklyn, the Bay, the Narrows, Staten Island, etc., etc. The Brooklyn terminus is at Sands street, near Fulton, whence cars may be taken in all directions.

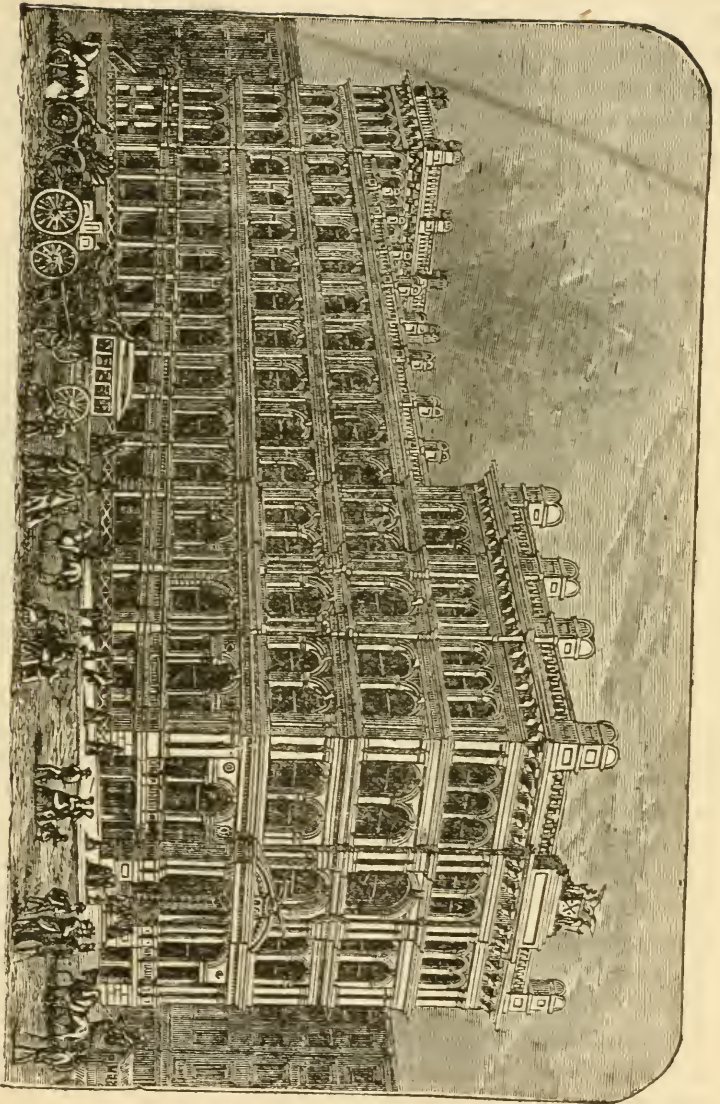
The total cost of the bridge was, in round numbers, \$15,000,000, of which two-thirds is assumed by Brooklyn, one-third by New York.

### Broadway, Continued.

North of the park, on the east corner of Chambers street and Broadway, is what was once the A. T. Stewart wholesale store, now improved by the addition of a story, and devoted to stores and offices. On the corner of Broadway and Warren street is one of the great stores of Devlin & Co. All the stores and other buildings here are of the largest size, and of most substantial construction, and the journey continued up Broadway opens a long and wonderful series of business palaces. The view up the street from this point gives one a good idea of the extent of the city, and forms a good picture of its busy life. Grace Church ends the long vista, while lines of omnibuses and the vast crowds of people give animation and life to the wonderful scene. At the corner of Leonard street may be seen the beautiful marble building of the New York Life Insurance Company, in the Ionic style. Three magnificent business buildings occupy three of the corners of Broadway and Grand street. The Grand street line of horse-cars crosses Broadway here, connecting Grand street ferry, on the East River, and Desbrosses street ferry, on the North River. The Metropolitan Hotel, on the east side, on the corner of Prince street, is one of the first of the great hotels of the city. Niblo's Garden Theatre is in the same building.

Rogers, Peet & Co.'s clothing store, on the corner of Prince street, and the Grand Central Hotel, on the west side, between Bleecker and W. 3d streets, are both notable buildings. The American Watch Co.'s building in Bond street, near Broadway, is worthy of attention. At Waverley Place we find the New York Hotel, one of the oldest and best. Just opposite is Harrigan & Hart's Theatre Comique. The re-






New York Life Insurance Company's Building, 346 & 348 Broadway, New York.

## CITY OF NEW YORK.


tail trade here fills all the stores, and the character of the crowds on the walks changes rapidly. The book stores increase in number and the shop windows begin to make displays of marvelous attractiveness. What was once the famous A. T. Stewart & Co.'s immense iron store, occupying the entire square on the east side of Broadway between 9th and 10th streets, makes a most imposing show. It is now occupied by Sylvester, Hilton & Co., and E. J. Denning & Co. Rival stores



METROPOLITAN HOTEL.

spread their varied charms on every side and throngs of shoppers fill the sidewalks. This is the beginning of the retail trade and the grand entrance to the court end of the town. Some of the most famous institutions, libraries, theaters and places of resort are in this neighborhood, and the dwellings of the people begin to fill the cross-streets. Grace Church, built in 1845, and a fine specimen of church architecture, stands near the corner of 10th street, and makes a fit ending to this part of the Broadway vista. The views both up and down the great avenue are fine. From this corner Broadway turns slightly to the west of north. At 11th street is the St. Denis Hotel and restaurant, and Methodist Mission building. Both sides of the way are lined with stores devoted to pictures, music, dry goods, furniture, fancy goods, and aught else heart could wish or money buy. The Star Theater, on the corner of East 13th street, once Wallack's, and afterwards the Germania, is the first of the up-town and high-class thea-

Methodist Book Concern's Building, Cor. Broadway and 11th Street, New York.




ters, and at the next block, on the west corner of Broadway and 14th street, is the tall iron building of the Domestic Sewing Machine Co.

### UNION SQUARE, AND FOURTEENTH STREET.

This Square extends from East 14th street to East 17th street. Fourth avenue makes its eastern boundary and Broadway follows its western side. In the center is an oval planted with grass and trees and ornamented with a fountain. On 14th street, to the east, is the equestrian statue of Washington, and on the west the bronze statue of Lincoln. Union Square was once the residence of the more fashionable people. It is now invaded by stores and hotels and is devoted to business. On entering the Square from Broadway the Union Square Theater and the Morton House Hotel may be found on 14th street, a few doors to the east. A few steps beyond Fourth avenue, on 14th street, is the white marble façade of Steinway & Son's pianoforte warerooms; the Academy of Music on the corner of Irving Place, and still beyond, Tammany Hall, both of them buildings celebrated in their way.

From Broadway to Sixth avenue, 14th street, with its broad avenue and elegant array of milliners' and dry goods stores, scores of sidewalk vendors and rich toilets, presents one of the most animated scenes of the city. At the corner of Sixth avenue is the immense emporium of R. H. Macy & Co., which has been compared to the Bon Marché of Paris. On the west side of the Square, just above 14th street, is the Spingler Block, in which is Brentano's famous news agency, and on the corner of 15th street is Tiffany & Co.'s great iron store, a vast museum of silverware, jewelry and articles of elegance. Music stores and artistic china and glassware establishments abound on this block. On Fourth avenue, on the corner of 15th street, is the Union Square Hotel. Further on is the Singer Manufacturing Co.'s building, several good *table d'hôte* restaurants, and the Westmoreland, an elegant family hotel. Diagonally opposite, on the north side of the Square, on the corner of 17th street, the Everett House. One of the most prominent buildings on the Square is the fine brick edifice occupied by Worthington & Smith, The Century Co., and others. On this north side of the Square is a broad plaza for reviewing troops, etc. Beyond Union Square Broadway continues in a north-westerly direction, and is crowded with stores of every variety. The great dry-goods establishments of Arnold, Constable & Co., on the corner of 19th street, and Lord &




*Fleischmann's,*  
VIENNA MODEL BAKERY AND CAFÉ,

Broadway cor. 10th Street.

## CITY OF NEW YORK.

Taylor, on the corner of 20th, and J. & C. Johnson, on the corner of 22d streets, the massive brick and iron building of the W. & J. Sloane Co., the Continental Hotel, the Cumberland and other flats make this part of Broadway very attractive and equal to any street of its charac-




LORD AND TAYLOR'S RETAIL STORE,  
Cor. Broadway and 20th St.

ter in the world. At 21st and 22d streets are the Aberdeen and St. Germain flats, and the large clothing store of Brooks Brothers. At 23d street Broadway crosses Fifth avenue and skirts the western side of

### MADISON SQUARE.

This open space, liberally supplied with trees, lawns and walks, makes one of the most attractive and striking features of New York. On the east is the famous Madison avenue, the home of wealth and refinement. Broadway touches its south-west corner, and the grand Fifth avenue, known half round the world, forms its western side. East 23d and East 25th streets make its southern and northern limits.


FIFTH AVENUE HOTEL, Madison Square, Fifth Avenue and 23d Street, Worth Monument.



## CITY OF NEW YORK.

On every side may be seen hotels that are palaces, club-houses costly beyond description, and churches and private dwellings that would be an honor to any city. Long vistas open up and down three of the most remarkable streets in the country, while the life, animation and variety offered at every moment bewilder and charm the intelligent observer. At the south-west corner of the Square, at the junction of Broadway and Fifth avenue and 23d street, stands the great marble pile of the Fifth Avenue Hotel. On the corner of 24th street stands the well-known Albemarle Hotel, and at 25th street is the celebrated Hoffman House, where may be seen Bougereau's splendid painting, Nymphs and Satyr, which the clerks will tell you is valued at \$30,000. In the south-west corner of the park is the statue of W. H. Seward, modeled by Randolph Rogers, erected in 1876. At the north-west corner is the statue of Admiral Farragut by A. St. Gaudens, perhaps the most artistic work of its kind in the city. At the triangle between Broadway, Fifth avenue and 24th street, stands the stone shaft erected by the city to the memory of General Worth. Immediately behind it is the palatial building of the New York Club. From this point Broadway continues north-westerly towards Sixth avenue. Concerning the other buildings on the eastern and northern sides of Madison Square, more may be found under the head of "Fifth Avenue" and "Madison Avenue," on another page. Continuing up Broadway we find a number of first-class stores, and pass Worth House at 25th street, the St. James' Hotel, on the corner of West 26th street. Between 27th and 28th streets, on the east side of Broadway, is the Crittenden Hotel. On the south-east corner of 27th street is the gigantic Victoria Family Hotel, one of the most lofty and palatial structures in the country. On the north-west corner is the Coleman House. A few steps west of Broadway, on 28th street, is the fashionable Fifth Avenue Theater. On the east side of Broadway, above 28th street, is the Sturtevant House, and on the corner of 29th street rises the towering front of the Gilsey House. At 30th street is the new Wallack's Theater, and on the corner of 31st street is the well-known Grand Hotel. Beyond are the Winchester and Rensselaer apartment houses. Near 30th street is Daly's Theater, formerly Wood's Museum. At 32d street is the Sloane apartment house, and opposite the Standard Theater. Just beyond is the Parker House, with one of the best restaurants in the city. At 34th street Broadway crosses Sixth avenue, and at the base of the triangular park between the two streets at 32d





ROMAN CATHOLIC CATHEDRAL, 5TH AVENUE AND 50TH STREET.

## CITY OF NEW YORK.

street, is the beautiful marble building of the Dime Savings Bank. On the corner of West 34th street stands the imposing Broadway Tabernacle, Rev. Dr. Taylor, Pastor. The New Park Theater is at 35th street, and nearly opposite is the Armory of the 71st Regiment. At 38th street is the new Hotel Normandie, and at 39th street is the elegant apartment house *Élite*. At 39th street is the Casino, one of the handsomest theaters in the city, specially suited for summer entertainments. From 39th to 40th streets, reaching to Seventh avenue, is the Metropolitan Opera House, spoken of elsewhere. Near by, in 40th street, is the Hotel Vendome, and on the corner is the Cosmopolitan Theater. At 42d street are the St. Cloud and Rossmore Hotels, and at 43d the Barrett House. The Albany, Saratoga, and Newport are on the corners of West 52d street, the Rockingham at West 56th, and the Paris at West 57th street, all flats or family hotels. Other of the fashionable apartment houses on Broadway are the Beaconsfield at 31st street, the Interlaken at 38th street, the Strathmore at 52d street, the Irvington at 53d street, and the Clermont and the Windsor at 54th street. At West 59th street Broadway touches Eighth avenue and ends at the circle and the Boulevard. Here is one of the entrances to Central Park, and the neighborhood is rapidly becoming one of the great fashionable centers of the city. The Grand Boulevard Hotel occupies the block between Eighth avenue and Broadway, and makes a fit ending to this remarkable street. Beyond this, the Boulevard, a wide avenue handsomely laid out, continues along the west side of the city, and over the heights of the Hudson, to Spuyten Duyvil Creek and into Westchester County.


### FIFTH AVENUE.

Next to Broadway this is the most important and interesting street in New York. It is a broad, straight street, beginning at Washington Square in Waverley Place, and extending in a northerly direction, past the east side of Central Park, to Mount Morris Park, in Harlem. It is closely built up as far as 79th street, and beyond this point is being rapidly occupied. It already represents several miles of costly and elegant residences and churches, and is the one grand street to visit, even if nothing else is seen in the city. It presents a charming succession of fine buildings, and an endless procession of people, and turnouts rivaling anything of the kind in the world. Beginning at Washington Square the first building of interest seen is the Brevooort

## CITY OF NEW YORK.

House, on the N. E. corner of 8th street, one of the most elegant hotels in New York. It is celebrated for its quiet and refined surroundings, the superior excellence of the cuisine department, and the cultivated class of patrons it attracts.

At 9th street is the Berkeley, a large family hotel, and on the N. W. corner of 10th street is the Church of the Ascension, Rev. E. Winchester Donald, Rector, and on the opposite corner is the "Grosvenor," an apartment house. On the west side of the avenue, between 11th and 12th streets, is the First Presbyterian Church. On the S. E. corner of 15th street the Hanover flats, and on the S. W. corner of 15th street is the Manhattan Club Building. Close by, on 15th street, is the fine building of the New York Hospital. At the N. W. corner of 18th street




BRUNSWICK HOTEL, FIFTH AV. AND TWENTY-SIXTH ST.

is the new Chickering Music Hall, and Chickering & Son's piano-forte warerooms. At 19th street is the rear entrance of Arnold & Constable's great store. Between 19th and 20th streets are Cottier's Art Rooms. At 21st street is the South Ref. Dutch Church, of which Rev. Roderick Terry is Pastor. The Union Club House is on the N. W. corner and the Lotus Club House opposite on the N. E. corner of 21st street. Between 21st and 22d streets are the Glenham Hotel and Kohn's Art Rooms, and at 22d street are the Cumberland flats. At 22d street is the

Art Gallery of Knoedler & Co., formerly Goupil's. At 23d street Fifth avenue crosses Broadway, and touches the west side of Madison Square. The celebrated Fifth Avenue Hotel occupies the corner of 23d street, and at the S. W. corner of 26th street, just beyond Worth Monument, is Delmonico's famous catering establishment, while diagonally opposite, on the N. E. corner, is its rival, the Brunswick.

The Victoria Hotel presents a fine front on Fifth avenue, at the corner of West 27th street, and beyond, on the opposite side, is a new building devoted to apartments for bachelors. There are very few stores on Fifth avenue. The street is given up to the residences of the more wealthy people of the city. The street is lined with trees, and each block seems to rival the others in richness of material and profusion and splendor of architectural ornamentation. The church on the corner of West 29th street is the Fifth Avenue Dutch Reformed. The small stone church on the corner of East 35th street is Christ's Church. At the corner of West 37th street is the Brick Church, belonging to the Presbyterian denomination. Fifth avenue here climbs the gentle elevation known as Murray Hill, and affords a magnificent exhibition of New York wealth and luxury. The beautiful churches, costly residences, and palatial hotels, that for the next mile line the streets, present a sight rarely met with in the world. The most wealthy and noted families of the city live hereabouts. The two brick houses on the west side of the street, and between West 33d and 34th streets, are the residences of the Astor family. The great white marble palace on the north-west corner of West 34th street is the residence of the late Mr. Alexander T. Stewart, and at the north-east corner of 39th street is the Union League Club House. On the west side, between 40th and 42d streets, is the massive stone Croton Reservoir, and on the south-east corner of 42d street is the Columbia Bank. The north-west corner is occupied by the Bristol family hotel. At the corner of East 43d street stands the beautiful Jewish Temple. This building, with its double towers and profuse and elaborate decorations, stands in high contrast to the Christian churches. At the corner of West 45th street is the plain brown stone church, made famous through the eloquence of its late pastor, Rev E. H. Chapin, now under the pastorate of the Rev. Charles H. Eaton. The single tower just above East 45th street marks the entrance to the beautiful church known as the Church of the Heavenly Rest. Just beyond, and filling the front of block between 46th and 47th streets, stands the celebrated Windsor Hotel, one




WINDSOR HOTEL, FIFTH AVENUE, AND 46TH STREET NEW YORK

## CITY OF NEW YORK.

of the most elegant and costly hotels in the world. At the corner of West 48th street is the highly ornate and striking Dutch Reformed Church, Rev. Edward B. Coe, Pastor, and at the corner of 50th street is the new Buckingham Hotel. Filling the entire space between 50th and 51st streets is the immense St. Patrick's Cathedral, the largest and finest edifice of the kind in America. Though unfinished, it is a marvel of architectural beauty, and if the visitor sees nothing else in New York, this will amply repay the trouble of a visit. To understand its vast size and to see all its wonderful beauty, the visitor should walk round the Square and view every side. Between 51st and 52d streets, on west side, are the brown stone residences of the Vanderbilt family. On the north-west corner of 52d street is that of Mr. W. K. Vanderbilt. The next church on Fifth avenue is St. Thomas' Church, at the corner of 53d street. Adjoining it is the newly built house of Dr. Seward Webb, Mr. W. H. Vanderbilt's son-in-law. At the Square, between 54th and 55th streets, stand the buildings of St. Luke's Hospital, and on the corner of 55th street is the new Fifth Avenue Presbyterian Church, better known as Dr. Hall's. On corner of 57th street is the elegant residence of Mr. Cornelius Vanderbilt. From this point to 59th street, Fifth avenue is lined with a number of remarkably fine private residences, and there the grand avenue touches Central Park, at the Scholars' Gate. On 59th street, west of the avenue, are the Boston, Lorimer and other fine flats, and the Charlier Institute. Beyond this, the avenue keeps on the east side of the Park, and ultimately reaches Harlem River. The avenue is not wholly built up, and north of 69th street presents few objects of interest, except the many elegant residences and the Lenox Library, between 70th and 71st streets.

### MADISON AND LEXINGTON AVENUES.

Though these avenues are not classed among the great avenues, as they are somewhat shorter, they rank next to Fifth avenue in interest and importance for residences. Madison avenue begins at East 23d street, at the southern end of Madison Square, and extends north between Fourth and Fifth avenues to Harlem. Lexington avenue, including Irving Place, begins at East 14th street and extends north between Fourth and Third avenues to Harlem River. They are, as it were, extra avenues between the great, wide avenues, and both are more or less occupied by the residences of the more wealthy people. Madison avenue has a number of fine churches that may be briefly



TEMPLE EMANUEL, 5TH AVENUE AND 43D STREET.

## CITY OF NEW YORK.


pointed out in order, beginning at Madison Square. The first is the Madison Square Presbyterian Church, on the south-east corner of 24th street. At the south-east corner of 26th street is the handsome building of the University Club. The low building filling the entire block between 26th and 27th streets was formerly the depot of the New York and New Haven Railroad. It is now called Madison Square Garden. At the south-west corner of 29th street is the Rutgers Presbyterian Church, and on south-east corner of 31st is the Madison Avenue Baptist. The small church at the left, on north side of 29th street, is the Church of the Transfiguration, popularly known as "The Little Church round the Corner." At 38th street is Zion's Church, and at the corner of 42d street is the beautiful Church of the Holy Trinity. At 44th street stands St. Bartholomew's, one of the most elegant churches in the city, and at the corner of 45th street the Church of the Disciples. This church is built of iron, and is more curious than beautiful. At 50th street are the Columbia College buildings. The splendid residences at 51st street were built by Mr. Villard. At 52d street are the Berkshire flat and the Roman Catholic Orphan Asylum. At the corner of 53d street is the 53d street Memorial Presbyterian Church, Rev. C. S. Robinson, D.D., Pastor, and the St. Catherine flat. There are several churches, large flats, and fine private residences above. Of the first we may mention the new Methodist Church at 60th street, of the latter the Sutherland at 63d street. At 70th street may be seen the beautiful Lenox Hospital, erected through the liberality of James Lenox; and at 89th street is the St. Luke's Home and the Church of the Beloved Disciple, among the most interesting buildings in the city. Aside from these, Madison avenue presents nothing special beyond this point.

### LEXINGTON AVENUE.

This avenue naturally includes Irving Place, that begins at East 14th street and extends north between Third and Fourth avenues to East 20th street at Gramercy Park. At the other side of this small park the street is continued under the name of Lexington avenue, as far north as Harlem River. It is closely built up with dwellings of the better class as far as 79th street, and though neither Irving Place nor the avenue contain many public buildings, they are both interesting as places of residences. At 14th street is the Academy of Music, a large building of rather forbidding aspect, and the largest theater in the



BIBLE HOUSE (Astor Place), New York.




## CITY OF NEW YORK.

city. At the corner of 15th street is Irving Hall, used for concerts and public meetings. At the north-west corner of East 16th street is the Westminster Hotel. At 20th street Irving Place ends at Gramercy Park, notable in which are the Gramercy flat at the south-east, and the residence of Mr. S. J. Tilden at the south-west corners. Beyond the park the first building of importance on Lexington avenue is the College of the City of New York, occupying a large brick building in the Gothic style on the south-east corner of 23d street. On the opposite corner is the Twenty-third Street Baptist Church. Beyond this point the avenue is entirely occupied by dwellings, and makes a fine quiet street for the better class of residences. The church on the corner of 35th street is the Church of St. John the Baptist. At 42d street are the Asylum for Cripples, the Vanderbilt Hotel, and the new fire-proof Manhattan Storage Building. The German Evangelical church at 46th street, the Woman's Hospital at 50th street, the Methodist church at 52d street, the fine Jewish Synagogue at 55th street, and the hall of the Liederkrantz, in 58th street, are the most noteworthy buildings. At 66th street may be seen the fine buildings of the Mount Sinai Hospital, and the Seventh Regiment Armory. Beyond this there is nothing of special interest.

### FOURTH AVENUE AND BOWERY.

Fourth avenue is a continuation of the old thoroughfare known as the Bowery, extending from Chatham street in the lower part of the city northward to Harlem River, a distance of 9 miles. Above 42d street Fourth avenue is occupied by the immense Fourth avenue Tunnel and an open cut occupied by the railroads centering at the Grand Central Depot. At 34th street there is a tunnel for the horse railroads, extending to 42d street, and the street above is known for that distance as Park avenue. The Bowery, extending from Chatham street to 6th street, is wholly devoted to business. It is a wide street and somewhat noted for the immense traffic crowding it at all times. The stores are generally of the second and third class, and it contains no buildings of importance or special value, except the Dry Dock Savings Bank at the corner of Third street. The Windsor Theater, near Canal street, was burned in the fall of 1883. The People's Theater, opposite Spring street, is a large hall where respectable performances are given at a low rate. Harry Miner's and the London are the largest of the variety theaters. The Bowery is worth inspecting as a curious sample




## GRAND UNION HOTEL.

*Opp. the Grand Central Depot, New York.*

*Fourth Ave., Forty-first and Forty-second Streets.*

Persons visiting or leaving New York City by cars from the Grand Central Depot, for business or pleasure, the White Mountains, Niagara Falls, Saratoga, Lake George, The Thousand Islands, Long Branch, Coney Island or other Summer Resorts, will save \$3 Carriage Hire and Baggage Expressage by stopping at the GRAND UNION HOTEL. Elevators and all Improvements: European Plan: over 600 Elegantly Furnished Rooms, Single and in Suites, fitted up at an expense of one million dollars. Single Rooms \$1 and upwards per day. Families can here better for less money at the Grand Union Hotel than at any other first-class Hotel in the City. The Restaurant, Cafe, Luncheon, and Wine Rooms supplied with the Best at Moderate Prices. Coats, Valises, and Parcels can be left in the Hotel Baggage Room free. Guests' Baggage taken to and from this Depot free. Elevated R. R., Cars and Stages to all parts of City.


W. D. Garrison, Manager.



Cooper Union, for the Advancement of Science and Art,  
*Third and Fourth Avenues, and Seventh and Eighth Streets.*


## CITY OF NEW YORK.

of certain phases of New York life and business, and as illustrative of the enterprise and industry of the great middle class of people. Fourth avenue begins at the junction of Third avenue and the Bowery. The great stone building standing between the two avenues is the Cooper Union. At the block between 8th and 9th streets is the great brick building known as the Bible House. In its vicinity are Astor, Clinton, Lafayette, Waverly Places, and the Mercantile and Astor Libraries. The fine brick building on the corner of Astor and Lafayette Places is occupied chiefly by publishers, printers and book-binders. On the west side, between Ninth and Tenth street, is what was Stewart's great retail dry goods store. Opposite 11th street is Grace Church Memorial Chapel. At the south-east corner of 14th street is the German Savings Bank.



DRY DOCK SAVINGS BANK,  
Cor. 3d St. and Bowery.


Here Fourth avenue passes along the eastern side of Union Square. The warerooms of Steinway & Sons may here be seen on 14th street, while the Union Square Hotel comes just above at 15th street. At 17th street, facing Union Square, is the Everett House, and on the corner of 18th are the Clarendon, one of the oldest and best hotels in New York, the Belvedere House on the north-west corner, and the Florence flats on the north-east corner. At 20th street is the Unitarian Church, formerly presided over by the late Rev. Dr. Bellows, and known as All Souls' Church. At 21st street is Calvary Episcopal Church, of which the Rev. Henry Y. Satterlee is Rector. On the north-east corner of 22d street is St Paul's Methodist Episcopal Church, and opposite, on



**GRAND CENTRAL DEPOT, Fourth Avenue and 42d Street, New York.**


## CITY OF NEW YORK.

the north-west corner, is the Fourth Avenue Presbyterian Church, Rev. Dr. Crosby, Pastor. At the south-west corner of 23d street is the building of the Young Men's Christian Association. At the north-west corner is the Academy of Design, and on the north-east corner is



GERMAN SAVINGS BANK BUILDING,  
Cor. of 4th Av. and 14th Street.

the New York College of Physicians and Surgeons. At the corner of 24th street is the Ashland House, and at 26th street may be noticed the extended building known as Madison Square Garden, and at 34th street the brick tunnel is reached, and the street that passes overhead is known as



INTERIOR VIEW OF GRAND CENTRAL DEPOT




## CITY OF NEW YORK.

### PARK AVENUE.

This is merely a continuation of Fourth avenue on the top of the hill. The horse railroad passes through the tunnel and Fourth avenue is continued beyond. At 32d street may be seen the handsome

gigantic Park Avenue Hotel, built by the late A. T. Stewart. Park avenue is occupied by a better class of houses than Fourth avenue, and contains three handsome churches: the Church of the Messiah (Unitarian), Rev. Robert Collyer, Pastor, at 34th street; the Church of the Covenant, at 35th street,




GRAND UNION HOTEL.

and the First Baptist Church, at 39th street. At 40th street an immense hotel has recently been erected, called the Murray Hill Hotel. At 41st street may be seen the popular Grand Union Hotel, and the avenue reaches an apparent end at the immense

### GRAND CENTRAL DEPOT.


This is one of the largest and most imposing buildings in the country. It consists of a "head house" on 42d street, in which are the waiting rooms and general offices of the N. Y. and N. H. R. R. Co., a long continuation along the west side, containing the waiting rooms and general offices of the Harlem and N. Y. Central and Hudson River R.R.'s, and an immense iron "train house," seven hundred feet long, three hundred feet wide, and nearly one hundred feet high, covering all in one great span roof. The style is French, with Mansard towers, and, seen from the west or south, the building is both grand and striking. The interior, particularly at night, is impressive for its enormous size, its lightness of construction, and grace of outline. The Lincoln Bank and Safe Deposit Building in 42d street, near Park avenue, is among the finest of recent erections. A short distance to the right, on 42d street, is the Asylum for Cripples, occupying a curious looking building of brick and iron

on the north side of the street. Beyond 42d street the yards of the three railroads that use the Grand Central Depot occupy Fourth avenue as far as 50th street. Crossing from Madison avenue to Lexington avenue are a number of iron foot and carriage bridges. Beyond 50th street the railroad is sunk below the level of Fourth or Park



METROPOLITAN SAVINGS BANK,  
Third Av. and Seventh Street.


avenue in an immense open cut and tunnel that makes one of the most remarkable pieces of railroad engineering to be found in the country. Visitors who have time should not fail to examine this immense and most interesting work. At 50th street may be seen a portion of the buildings belonging to the Columbia College and School of Mines on the west side of the avenue. Opposite are the buildings



Columbia College,  
Fifth Street, between Fourth and Fifth Avenues.

## CITY OF NEW YORK.

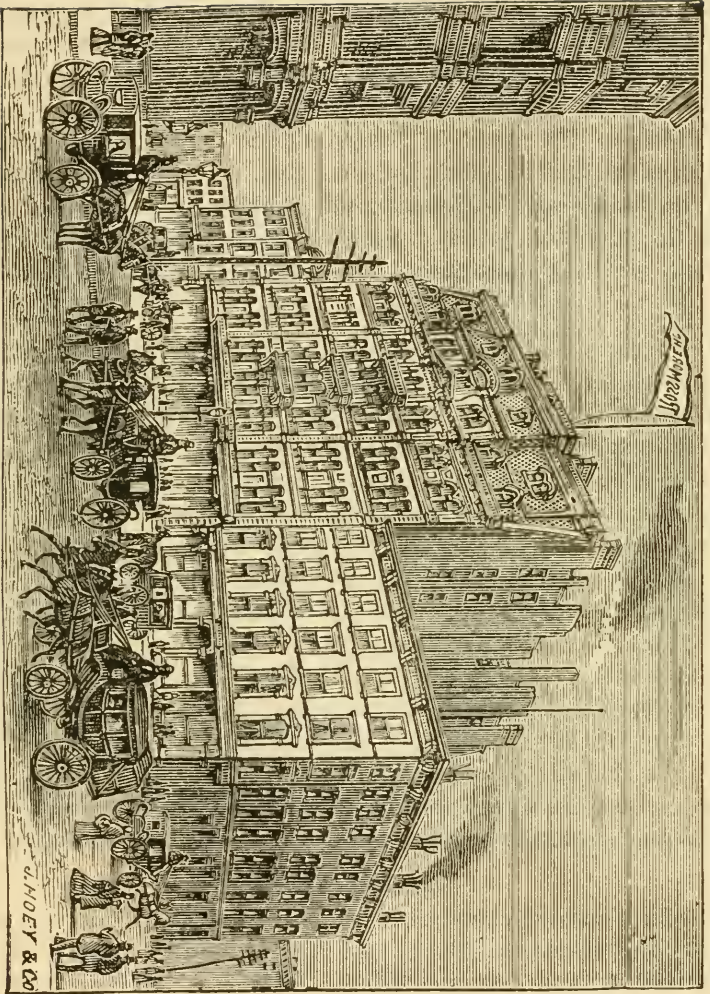
Though it does not present many public buildings of interest, it is one of the most famous thoroughfares in New York, and is well worth a visit on account of its life, animation, and business activity. Its miles of stores offer every attraction to the shopper. The chief buildings of interest may be found in the lower part of the avenue. At the junction with Greenwich avenue, near Ninth street, is the Jefferson Market court and prison, a striking Gothic building with lofty



MASONIC TEMPLE,

Sixth Avenue and West Twenty-third Street.

clock tower, and the new Jefferson Market, completed in 1884. At West Fourteenth street, a little to the left, is the Fourteenth Street Theater, and a little farther west is the armory of the Twenty-second Regiment. On the west side of the street are some of the largest retail stores in New York—Simpson, Crawford & Simpson's, Altman's, O'Neill's, and others. At the south-east corner of West 23d street formerly stood Booth's Theater, one of the most fashionable places of amusement in the city, now completely remodeled and made into fine stores and offices. On the opposite corner is the Masonic Temple,



ROSSMORE HOTEL, Broadway, 42d St. and Seventh Ave., New York

## CITY OF NEW YORK.


perhaps the most costly and magnificent building of its character in the country. Besides the Masonic Halls and offices, it contains the Garfield Bank and spacious and magnificent fire-proof rooms and vaults of the Central Safe Deposit Company. A few steps to the left, down West 23d street, is the new Twenty-third Street Theater. At 28th street are the Rushton flats. At 34th street Sixth avenue crosses Broadway. At 40th street is the new Hotel Royal, and extending from 40th to 42d street is Bryant Park. At 43d street are the large stables of the Sixth avenue horse car line. A number of small hotels may be found on this avenue, all of them more or less favorites with the traveling public. Beyond this there is little of particular interest on this avenue except its numerous and attractive stores.

### SEVENTH AVENUE.

This avenue begins at Greenwich Avenue near West 11th street, and extends north between Sixth and Eighth avenues to 59th street, at Central Park. It is more quiet than Sixth or Eighth avenues, and is partly occupied by stores and dwelling-houses. The business portion extends to about 42d street, and from there to 50th it is lined with dwellings. Broadway crosses at 45th street, and here is the Armory of the Twelfth Regiment. At 50th street are the stables of the Broadway and Seventh avenue horse car lines. The Adelphi flats at 52d street, the Vancorleaur at 56th, the Grenoble at 57th, and the large stone front on the opposite corner are the most notable buildings. At 55th street is an octagonal building, used for panoramas and other shows. 59th street, from Seventh avenue to Broadway, is ornamented by a long row of "flats," the Cordova, Madrid, Granada, and others, usually called the Navarro or Spanish flats. The Broadway line of horse-cars use the upper part of this avenue jointly with the Seventh avenue line, and take passengers to the same gate of the Park.

### EIGHTH AVENUE.

This long and busy avenue begins at Greenwich street, at Abingdon Square, and extends northerly past Central Park along its western side to Central Bridge over the Harlem River at a point once known as "McComb's Dam." The only building of special interest in the lower part of the avenue is the Grand Opera House at the corner of West 23d street. A large variety theater, Harry Miner's, is at 25th street. Opposite is Ehrich's great dry goods store. Beyond this point the avenue is entirely devoted to retail trade. A walk through



ARMORY AND TOMPKINS MARKET, 3D AVENUE AND 7TH STREET.

the place of a Saturday evening gives one of New York's most peculiar sights. The petty trade that crowds every store and clings to the edge of every walk is something wonderful, while the vast throngs of people out shopping by gas-light are more wonderful still. Above 50th street a better class of stores and more expensive residences appear. At 59th street, Eighth avenue, Broadway and the Boulevard unite in a circle or circus. Near by is the Park View apartment house. A fine hotel fills one side, and one of the entrances to Central Park, fancifully called the "Merchant's Gate," makes another. To the left a short distance down 59th street may be seen the picturesque towers and buildings of the Roosevelt Hospital. Beyond 59th street, Eighth avenue runs on the west side of Central Park its entire length, passing the gates at 72d, 79th, 85th, 96th, 100th and 110th streets. Between 72d and 73d streets is the mammoth Dakota flat, the largest in the city. Beyond Central Park the avenue descends a long hill to the flats bordering Harlem River. Here views of High Bridge and the surrounding country may be obtained. At the river the avenue passes a few scattered blocks of houses and follows the old country road to Central Bridge, leading to the main land. Beyond the river the Hudson River Railroad is crossed and the road enters the open country.

#### OTHER AVENUES.

Besides the great avenues already mentioned there are a number of others of equal length, but of less interest to the stranger. At the east side of the city are the four shorter avenues, known as Avenues A, B, C, and D. They each begin at Houston street and extend northward to the East River. Avenue A is next east of First avenue, Avenue B comes next, and C and D follow in order, each being shorter than the last. They are all occupied by a poorer class of houses and present no special features of interest. First avenue and Second avenue lie east of Third avenue, and both begin at Houston street and extend northward to Harlem River between Third avenue and the East River or Avenue A. They are compactly built up in the lower part, but opposite Central Park they are still more or less unfinished. On the west side of the city next west of Eighth avenue, are Ninth, Tenth and Eleventh avenues. Ninth avenue is closely built up as far as 59th street, where a large Roman Catholic Church has just been erected, and is chiefly remarkable as the site of the New York Elevated Railroad. All of these avenues are occupied by shops



and manufactories and by tenements, for the immense population that throngs them at all times. The peculiar shape of New York city makes further description of the streets unnecessary. Broadway and the great avenues make its business thoroughfares, its residences are mainly on the cross streets that intersect the island from east to west.

#### PLACES OF AMUSEMENT.

It has been said, "London for business, Paris for pleasure, New York for both." However true this may be, it is certain that New York is abundantly supplied with amusements of every kind and quality. Its first-class theaters are equal to any in the world. New York is a great center to which all artists, both musical and dramatic, foreign as well as native, look for their highest honors, and in turn they all appear here. Chief among New York places of amusement come the first-class theaters. Each may be briefly mentioned in order and the visitor can then select to suit himself. The prices vary greatly, but even at the best houses the charges are reasonably low.

**Madison Square Theater**, adjoining the Fifth Avenue Hotel, in 24th street, was newly opened in the spring of 1879. It is famous for long runs and splendidly set plays, and for the beauty of its decoration and its double stage.


**Fifth Avenue Theater**, located on 28th street near Broadway, is a select and fashionable resort, devoted to first class dramatic performances, both "star" and stock companies appearing. The dramas are generally of the modern society type, and are unexceptionable.

**Wallack's Theater**, on Broadway corner of 30th street, is a handsome theater, devoted exclusively to first-class plays. The mounting and acting are invariably of the finest and most artistic. The plays generally belong to the highest modern school.

**Union Square Theater**, on 14th street and Union Square, rivals the Fifth Avenue and Wallack's in point of artistic rendering of its performances. The company is maintained at a high standard and the plays given are always admirably presented. The dramas commonly belong to the modern French school.

**Fourteenth Street Theater**, formerly the Lyceum, on West 14th street, near Sixth avenue, formerly under the management of Mr. J. H. Haverly, presents a varied list of attractions.

**Tony Pastor's Theater**, on East 14th street near Third avenue, presents a variety of plays, generally of a light order.



GRAND OPERA HOUSE,  
W. 23d St. and Eighth Avenue.

**Academy of Music**, 14th street and Irving Place, is devoted to opera and dramatic performances of the highest order. For several years Italian opera has been given here by Col. Mapleson's troupe, The younger rival of the Academy is the

**Metropolitan Opera House**, at Broadway and Seventh avenue, between 39th and 40th streets, in most respects the finest building of the kind in this country. Mr. Abbey's management has brought about a sharp rivalry in the lists of prima donnas and operas presented at the two opera-houses.

**The Casino**, Broadway and 39th street, is one of the most beautiful of the recent theaters, has a delightful open-air restaurant on the roof, and is devoted to light opera and concerts.

**New Park Theater**, Broadway and 35th street, has a good stock company, including several old members of the Booth's Theater company.

**Daly's Theater** is the old Broadway and Wood's Museum changed and improved, on the corner of Broadway and 30th street.

**Standard Theater** is a pretty little place of amusement on Sixth Avenue and Broadway near West 33d street.

**Niblo's Garden Theater**, under the Metropolitan Hotel, Broadway and Prince street, presents spectacular and sensational plays.

**McKee Rankin's Theater**, at Third Avenue and 31st street, presents melodrama chiefly.

**Thalia Theater**, at 46 Bowery, is devoted to German plays.

**Star Theater**, formerly Wallack's, is located on Broadway corner of 13th street.

**Grand Opera House**, on Eighth avenue and West 23d street, is one of the largest theaters in New York. Here are given the plays, at reduced prices of admission, which first appear at the more fashionable theaters.

**People's Theater**, on the Bowery opposite Spring street, is also conducted on the plan of good plays at reduced prices.

**Theatre Comique**, 730 Broadway (Harrigan & Hart's), also gives plays of a sensational and comic character. Other variety theaters are:

**Harry Miner's**, on the Bowery between Delancey and Broome streets.

**London**, on the Bowery, between Rivington and Stanton streets.

**Grand Central**, on Eighth street (formerly Aberle's), and

**Harry Miner's**, at Eighth avenue and 25th street.

**Twenty-third Street Theater**, 23d street near Sixth avenue, is much patronized by traveling companies for short "runs."

CITY OF NEW YORK.

**New York Comedy Theater**, Broadway near 28th street, gives light comedy and melodrama.

**Steinway Hall**, East 14th street, near Broadway and Fourth avenue.

**Chickering Hall**, corner of Fifth avenue and 18th street, are places devoted to concerts in the winter. First-class concerts are given at these places almost every night from October to June, and the particulars may be found in the daily papers.


**Madison Square Garden**, Madison and Fourth avenues, and 26th and 27th streets, is used during the summer season for garden concerts, and during the winter months for athletic sports.

Below is a tabulated alphabetical list of the principal places of amusement, and by reference to the daily press it is easy to find what are the special attractions of each.

ACADEMY OF MUSIC.....	E. 14th st. and Irving Place.
CASINO.....	Broadway and 39th st.
CHICKERING HALL.....	Fifth avenue and W. 18th st.
COSMOPOLITAN THEATER.....	Broadway and 41st st.
DALY'S THEATER.....	Cor. Broadway and 30th st.
FIFTH AVENUE THEATER.....	W. 28th st., near Broadway,
FOURTEENTH STREET THEATER.....	W. 14th st., near Sixth ave.
GRAND CENTRAL THEATER.....	Eighth st., near Fourth ave.
GRAND OPERA HOUSE.....	Eighth ave. and 23d st.
HARRY MINER'S THEATERS.....	{ Bowery, near Broome st., and Eighth ave. and 25th st.
HAVERLY'S COMEDY THEATER.....	Broadway, near 29th st.
LEXINGTON AVENUE OPERA HOUSE.....	E. 58th st. near Third ave.
LONDON THEATER.....	Bowery, near Rivington st.
MCKEE RANKIN'S THEATER.....	Third ave. near 31st st.
MADISON SQUARE GARDEN.....	Madison ave. and E. 26th st.
MADISON SQUARE THEATER.....	W. 24th st., near Broadway.
METROPOLITAN OPERA HOUSE.....	Broadway and 39th st.
NEW PARK THEATER.....	Broadway and 35th st.
NIBLO'S THEATER.....	Broadway, bet. Prince and Houston sts.
PEOPLE'S THEATER.....	Bowery, opp. Spring st.
STEINWAY HALL.....	E. 14th st., near Fourth ave.
THEATER COMIQUE.....	730 Broadway.
TONY PASTOR'S.....	E. 14th st., near Third ave.
UNION SQUARE THEATER.....	E. 14th st., near Broadway.
WALLACK'S THEATER.....	Broadway and 30th st.

**ART GALLERIES.**

New York, though not well supplied with free art galleries, has a number of art stores, all of which are open to the public, and these make up in part for the absence of a great gallery. The Academy of Design, on the corner of E. 23d street and Fourth avenue, is the largest and best gallery in the city. Exhibitions of paintings are held here at certain times in the year, and a small fee is charged at the door. The Metropolitan Museum of Art, devoted to painting, sculpture and ceramic art, is open all the year, and is free to the public on



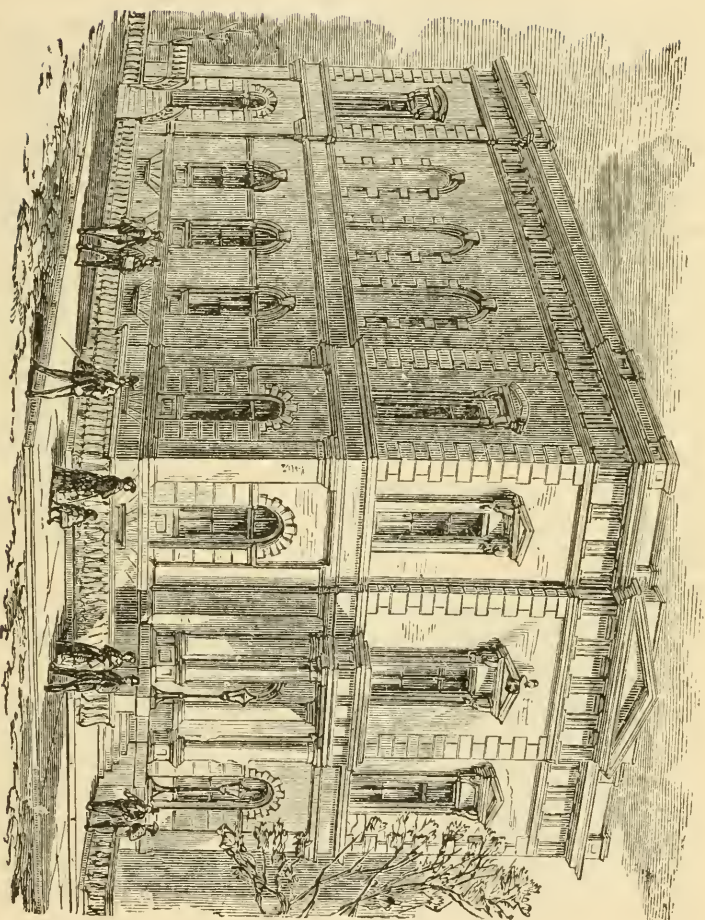
Academy of Design.

## CITY OF NEW YORK.

last four days in the week and holidays. A fee is charged other days. The museum is a very fine one, and is located in Central Park, at 83d street and Fifth avenue. The Lenox Library, close by, on Fifth avenue, has some fine old masters. Cooper Institute, Free, Fourth avenue and 8th street, and the Historical Society, corner Second avenue and 11th street, where strangers are received on introduction by members, have many portraits. The latter has the famous Abbott collection of Egyptian antiquities, and 800 oil paintings. In addition to these are a number of picture galleries attached to picture stores, all of which are freely open to the public. Knoedler & Co.'s, late Goupil's, at the corner of 22d street and Fifth avenue, is the most noted of these. Cottier & Co., No. 144 Fifth avenue, includes ceramic art, stained glass, and the higher kinds of household decorations. Avery's, 88 Fifth avenue; Kohn's, 166 Fifth avenue; and Schaus's, No. 749 Broadway, are devoted to oil paintings and engravings. At Sypher & Co.'s, Broadway and 17th street, may be seen a large gallery of ceramics and statuary. At Kurtz's Photographic Gallery, on 23d street (Madison Square), is a fine gallery in which paintings of all kinds are often on exhibition. Besides these are a great number of lesser places, all of which display pictures of varying merit. At various times during the season, galleries of paintings are displayed at the various art auctions, due notice of which may be found in the daily papers. The Stewart, Vanderbilt, Belmont, and other private collections can be seen by the public but rarely, and under restrictions. The principal yearly exhibitions are of the Academy of Design, of the American Water Color Society, and of the Society of American Artists.

### LIBRARIES.

The Astor Library, founded by John Jacob Astor in 1848, is free to all for reference, but none of the books can be taken from the building. It is located in Lafayette Place and numbers over 200,000 volumes. The Mercantile Library in Astor Place is general in its character. It has a large reading-room, and keeps its shelves well supplied with all the new books. It was established in 1848, and is free to its members only. It counts 200,000 volumes. Branches have been established at 2 Liberty street and 431 Fifth avenue. The Society Library, in University Place, was organized in 1754. It has a library of 75,000 volumes, reading-room, etc. It is exclusively used by shareholders, and such others as may pay a small annual fee. The Appren-

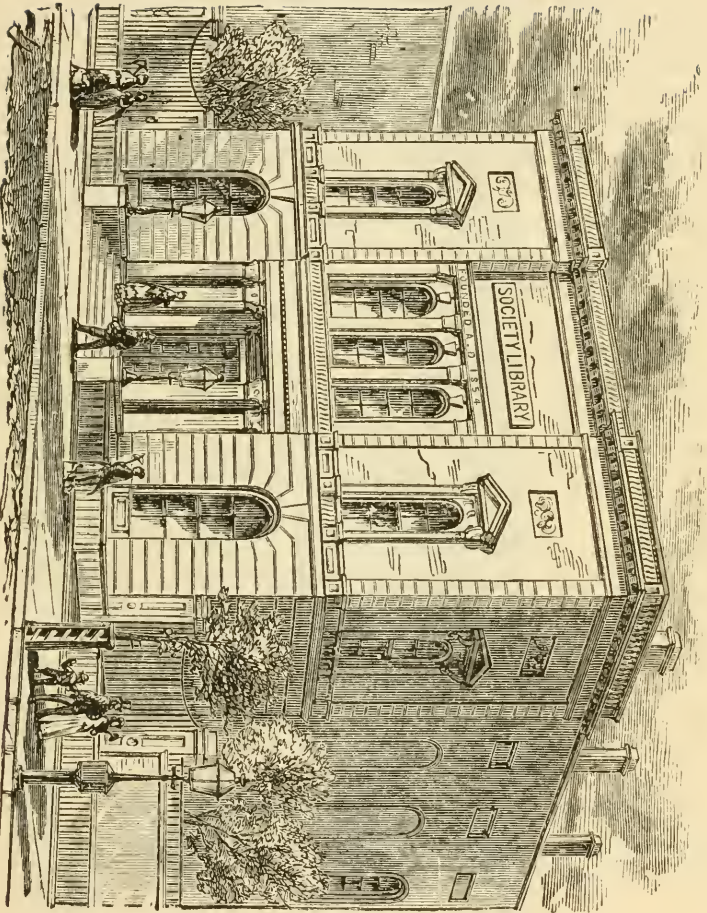


New York Historical Society,  
Second Avenue, corner of Eleventh Street.

## CITY OF NEW YORK.

tice's Library, belonging to the "General Society of Mechanics and Tradesmen of the City of New York," is free to apprentices; others pay a small fee. It is of a general character, numbering 65,000 volumes. The Library of the Historical Society, numbering 70,000, and the Eclectic Library, 30,000 volumes, stand next in importance. The New York Institute Law Library, in P. O. Building, is open to members of the bar on payment of a fee of \$150. It numbers about 25,000 volumes, exclusively on legal subjects. The Cooper Union Library, of a general character, and numbering about 16,500 volumes, is entirely free. It also includes a free reading-room, both located in the Cooper Union, at the junction of Fourth and Third avenues. The Library of the Association of the Bar of New York, located in 29th street, was started in 1871, and now numbers nearly 20,000 volumes. The Geographical Society and the American Institute have libraries of about 20,000 and 16,000 volumes. The Young Men's Christian Association has a general library of 36,000 volumes in its building on East 23d street, for the use of its members only. The City Library, in the City Hall, consists entirely of public documents, and is free to such as wish to consult its 4,000 books. The Free Circulating Library, 36 Bond street, is doing a good work in giving out good books for home reading to all respectable people without charge. Contributions of books and money are earnestly welcomed. The Mott Memorial Library, devoted to medical and scientific books, was founded by the widow of Dr. Valentine Mott. It numbers 4,000 volumes and is free. Besides these are the Women's Library in Bleeker street, numbering over 3,000 volumes, and free to working-women; the Library of the Natural History Society—12,000 volumes; the library of the Medical Library and Journal Association in East 28th street—3,500 volumes; the Harlem Library—12,000 volumes; the Printers' Library—3,500 volumes; the Washington Heights Library, with 2,500 volumes; the Five Points Mission (free) and the Young Women's Christian Association, 7 East 15th street. The Lenox Library, occupying a magnificent building on Fifth avenue, between 70th and 71st streets, has been lately called by one of the trustees a museum rather than a library. It is not easily accessible to the general public, and is strongest in rare, curious and costly editions. There are many other libraries in the city of less importance than the above. We append a list of the principal libraries of the city, giving their location and the hours they are open to the public:





New York Society Library,  
67 University Place.

CENTRAL PARK DIRECTORY.

Carriages will leave the Fifth and Eighth avenue entrances on 59th street, making the circuit of the Park, at brief intervals, from 7 A. M. till dusk, and may be taken anywhere on the road.

Fare for each passenger making the entire circuit of the Park, or any distance, *Twenty-five cents*. The circuit will be made in about one hour and a half.

Not more than twelve persons will be allowed in a carriage at any one time.

Park-keepers in uniform are on duty at all hours of the day and night, and will give visitors information respecting the carriages and the Park.

No parcel or baggage is permitted in the carriages.

Smoking is not allowed in the carriages.

Parties will please report any incivility on the part of the driver, to a park-keeper, or to the Park Commissioners.

Length of Park, from 59th street to 110th street, about  $2\frac{1}{2}$  miles; width of the Park from Fifth avenue to Eighth avenue, about  $\frac{1}{2}$  mile; length of Park Carriage Roads, about  $9\frac{1}{2}$  miles; length of Park Bridle Roads, about  $5\frac{1}{2}$  miles; length of Park Walks, about  $28\frac{1}{2}$  miles.

The Park contains 800 acres; New Reservoir, 107 acres; Old Reservoir, 35 acres; Pond, 59th street and Sixth avenue, 5 acres; Lake, 20 acres; Conservatory Water,  $2\frac{1}{2}$  acres; Pool, 2 acres; Harlem Meer,  $12\frac{1}{2}$  acres; Loch, 1.

*Metropolitan Museum of Art*, containing Cesnola collection, etc., Fifth avenue and 82d street.

*Obelisk*, facing *Metropolitan Museum of Art*.

*Museum of Natural History*, Eighth avenue and 81st street.

*Museum and Menagerie*, Fifth avenue and 64th street.

There are *Zoological and Natural History Collections* at the Arsenal, near the south-east part of the Park.

*Boats* to take visitors around the Lake may be found at the boat house on the east side.

*Refreshments* may be obtained at the Casino and at Mount St. Vincent, and *Mineral Waters* at the "Springs."

*Music* on the Mall every Saturday afternoon, when the weather is fine.

LOCATION AND NAMES OF GATES.

5th av. and 59th street,	Scholars' Gate.	8th av. and 110th street,	Strangers' Gate.
6th " " 59th "	Artists' Gate.	5th " " 72d "	Children's Gate.
7th " " 59th "	Artisans' Gate.	5th " " 79th "	Miner's Gate.
8th " " 59th "	Merchants' Gate.	5th " " 90th "	Engineers' Gate.
8th " " 72d "	Woman's Gate.	5th " " 96th "	Woodman's Gate.
8th " " 79th "	Hunter's Gate.	5th " " 102d "	Girls' Gate.
8th " " 85th "	Mariner's Gate.	5th " " 110th "	Pioneers' Gate.
8th " " 96th "	Gate of All Saints.	6th " " 110th "	Farmers' Gate.
8th " " 100th "	Boys' Gate.	7th " " 110th "	Warriors' Gate.

## CITY OF NEW YORK.

### CENTRAL PARK.

Central Park is the great pleasure ground of New York, and the chief point of interest for visitors. If the stranger with but half a day at command fails to visit it, he misses the great "show place" of the city. Any city can show its streets, hotels, theaters and churches. Few can exhibit such rural charms, adorned by art, in the midst of its streets and houses. Eight hundred and forty-three acres of lawn, drives, shady walk, garden and wood, lake and brook, right in the heart of the town. At once a sanitary measure, play-ground for children, grand avenues for lordly carriages and whispering places for lovers. The wilderness of marsh, rough hill and tangled woodland, extending from 59th to 110th streets, between Fifth and Eighth avenues, was taken in hand by the engineer and landscape gardener in 1858, and even to-day it is not finished, though millions of money have been spent in the best investment New York ever made. There are two ways of seeing Central Park, afoot or with a horse. Neither will show the whole, as the drives miss much of the finer and more elaborate features of the places, and the walks fail to give some of the best prospects and out-looks. More than this, many points of interest are not in reach of carriage or foot-path, but must be seen from a boat. There are 10 miles of carriage roads, 8 miles of bridle paths for horseback riders, and over 25 miles of walks.

Large and comfortable open carriages are provided at the Fifth and Eighth avenue entrances, for all visitors who care to drive through the grounds. The fare for the entire trip up to Mount St. Vincent, at the northern end of the Park, and return, is only 25 cents. By taking a return or transfer ticket, the visitor may leave the carriage at the end and may return from any point where he chooses to take another carriage. For instance, on leaving the Fifth avenue gate, a transfer ticket is taken (without extra charge), and after spending an hour or more in the upper park, carriages may be taken and quite another road may be traversed to 59th street. Another good plan is to leave the carriage at the Terrace, cross the lake, and going through the Ramble, visit the Belvedere. Then walk along the breezy paths round the great Reservoirs to Mt. St. Vincent, where any carriage that passes may be taken back to the Eighth or Fifth avenue entrances. Another pleasant trip is to walk to the Terrace and then take a carriage for Mt. St. Vincent, where a fine café has been opened (1884), replacing the old buildings burned in January, 1882. From

this place a rather longer, but exceedingly picturesque walk, may be taken through the woods and up the lovely valley that leads off to the west towards Eighth avenue, and then through the pine woods to the Belvedere and the Ramble. Crossing the Lake again, another carriage may be taken at the Terrace for 59th street. The simple ride up and back, a distance of about five miles, shows many of the chief points of interest in the Park and gives a most charming journey. All the grand turnouts and carriages may be seen on the road, and stops are made at such places as offer good views of the various statues and prospects. From three o'clock till dark is the best time to see the driving and the display of fine horses and gorgeous apparel. Saturday and Sunday are the most brilliant days of the week. These Park carriages are under the control of the Park Commissioners, and may be taken without hesitation, as they are always safe and clean. Everybody uses them, and they are considered quite as elegant as the public hacks that may be hired at the gates. These hacks and open carriages charge 50 cents or more for each passenger and only hold four. Park carriages may also be taken at 72d street for the trip through Riverside Park, a beautiful drive beside the Hudson, from 72d street to 130th street. The fee for the trip is 25 cents.

**The Bridle Roads** are marked "for visitors on horseback only," and are exclusively devoted to their use. They join the drives near the gates and pass through some very retired and interesting parts of the Park. A good gallop may be obtained upon them without fear, as they avoid the greater part of the drives and go under or over nearly all the foot-paths.

**The Park Afoot.**—This is, by far, the best way to see Central Park. The visitor who has only a short time to give to the place, and who wishes to "do all the sights" as easily and conveniently as possible, had best take the Sixth or Third avenue elevated road to 59th street. If he enters at the "Artisan's Gate" at the end of Seventh avenue on 59th street, the broad path may be taken that gently curves to the right, and passes under a pretty vine-covered bridge. The bridges in the Park are all of great interest and beauty. No two are alike. There are 48 bridges, archways and tunnels in the Park. Each is a study in itself, and the ornamental architecture is varied with great taste. Beyond the bridge the path climbs a small hill and crosses an iron bridge over one of the bridle paths. Here we turn to the right and presently come to the great lawn.

## CITY OF NEW YORK.

**Play Ground.**—Visitors are generally not allowed to walk on the grass, but on certain days this place is declared free, and then thousands of boys and young children roam on this wide field and play ball and other games. On such days signs are put up marked, "Common," and then the grass land is free. Off to the left here may be seen a mass of high bare rock. Such places as this, where there is no grass, are always free everywhere in the Park. Going on we pass through a rustic arbor and come to the

**Carousel.**—Here are swings, a "merry-go-round," and plenty of amusement for the younger children. Leaving these delights, we turn sharply to the right and go under another bridge and come to a high rock bank surmounted by an immense rustic arbor. This is one of the sights of the Park, and it is well worth while to turn aside and climb over the smooth rocks to see it. Coming back to the path we soon come to

**The Dairy,** a restaurant where milk and ice-cream and a few simple things are for sale, and it furnishes a nice place for children's lunches. Swings and other amusements are provided near by. Just before reaching the Dairy the path turns to the right and soon comes to

**The Marble Arch,** an archway under the road, with steps leading up to the paths beyond. The archway and stairs are all of marble, and the structure is both massive and beautiful. Mounting the steps we come suddenly upon one of the grand sights of the Park. Here the drive divides and we enter

**The Mall,** a broad path lined with trees, extending from the Marble Arch to the Terrace. It gives a fine view of this part of the Park and makes the grand promenade. The Belvedere tower can be seen at the end of the long vista, and here may be seen fashionable turnouts and crowds of pleasure-seekers, on their way to the Lake and the Rambles. Goat carriages for children's rides are here also. Several of the best statues in the Park may here be seen. The statue of Shakespeare, a standing figure, comes first. Second is a statue of Robert Burns. Next is the figure of Walter Scott, and further on that of Fitz Greene Halleck; and a short distance to the left is a fine figure of an Indian hunter and his dog. Farther off, to the left, may be seen the large level field known as

**The Common.**—A flock of sheep roam over the grass, tended by a gray old shepherd and a very knowing shepherd dog, whose actions

in his care of the flock afford amusement and study for all interested in such matters. Instead of taking the Mall and going directly to the Lake, we may here take the first or second path to the right. Passing under the road, we follow the winding path down hill and under another stone bridge, to

**The Museum and Menagerie.**—Here a collection of birds and wild animals of various kinds and a museum of natural history is opened free, and an hour or more may be profitably spent in examining both. The objects are all close together, and it requires no special guidance to find them all. Having seen these things, take the same path back as far as the place where it divides just under three great willow trees. Keeping on, we pass another small play-ground for children, and keeping off to the left, soon come to a part of the drive. Crossing the roadway and taking the path to the right, and then keeping off in that direction, we come to a few stone steps, and then enter a long rustic arbor at the

**Great Circle.**—Here many of the pleasure-riders turn in, and driving round, view the prospect, or stop at the pretty stone cottage for lunch. From the arbor there is a view on one side down over the Mall, where the bands play, and over the terrace and the drive. The stone cottage to the right is

**The Casino,** a lunch-room or restaurant, and is much patronized by the visitors who come in carriages. Walking through the arbor, we may go down the steps and come out on

**The Terrace.**—This is the most striking and remarkable feature of the park. It is of a fine soft stone and covered with the most beautiful carvings. The central stairway goes down under the road, and the two side stairways are beyond the road. The three flights of stairs all meet below on the edge of the lake at the great bronze fountain, called Bethesda fountain, and representing the figure of an angel blessing the waters. Going down the central stairs, we enter an arched hall, devoted to a restaurant. The walls are beautifully decorated with colored tiles, and it makes a cool and pleasant spot for a slight lunch. The other stairways show the outside of the terrace, and give one an opportunity to examine the figures of birds and animals carved in the stone walls and massive balustrade. Passing the fountain below, we come to the boat landing on

**The Lake.**—This irregular body of water cannot all be seen at once from any one spot, and the best way to examine it is to take a boat-

ride. The trip takes about half an hour, and is very enjoyable. There are two classes of boats, one at a low price for all who choose to go with the general company, the other boats may be hired singly for a little larger fee. Boats may be hired with or without a boatman. The prices are placarded on the boat-house, and if the visitor has time, it is well worth while to take the trip. From the lake we may continue our walk by taking the path to the left of the terrace and following the shore of the lake. We soon come to a fine iron bridge over the lake, and from the top get a good view of the lake and the beautiful shores on both sides. The swans and other birds also make a feature of interest. Crossing the bridge, we enter the most interesting part of the whole park, known as

**The Ramble.**—As its name implies, this is a place where one may ramble for hours through shady paths, through mossy dells, over picturesque bridges, along winding lanes, among deep thickets, past bold rocks, and through woods and scattered grass. The paths, both small and great, wander in every conceivable direction, and cross each other in such a delightfully confusing way that there is no end of amusement in following them to see where they really do go. Arbors and seats are placed everywhere, and pretty views come as surprises everywhere. By taking the broad path from the bridge, a little to the left, we soon come to the donkey stand, where the children may indulge in a donkey ride if they are so inclined. Following the shore of the lake, we soon cross a rustic bridge, and mounting some steps, come to

**The Schiller Monument.**—It is a portrait bust, and is said to be a fine work of art. Turning to the right, we follow the signs pointing the way to

**The Cave.**—It is found in a deep rocky dell, and is worth visiting for the sake of the picturesque views it affords at both entrances, and for the solemn company of owls sitting inside. Passing through the cave, we may climb the steep steps beyond, and take the path overhead, or we may return by the way we came. If we return, the path may be taken to the left, and soon after to the right. This leads to a broad path up the hill to the right again. At the next turn we go to the left, and the path will lead us up over the rocks to the top of the hill, where stands

**The Belvedere.**—This is a stone tower or outlook, giving an extensive view over the park and the country round about. To the south may be seen the spires of the lower part of the city. To the west is the

Hudson and the country beyond. East of the East River are many small islands, the Sound, Brooklyn, and the Long Island shore. To the north lies the two great reservoirs, and beyond there is the upper part of the city, with a glimpse of High Bridge. At the foot of the tower on the east side the path round the reservoirs may be taken through a pretty valley of hedges. A few steps beyond, to the right, is a flight of stone steps leading down into the Ramble again. No particular directions need be given here. The visitor may wander where he likes, look at the rabbits, peacocks and squirrels, and easily find his own way back to the lake. Crossing by the bridge, we may take the path along the beach, and go part way round the lake to the right. Meeting the drive again, we come to the statue of "The Falconer," placed on a high rocky bank. Here the path along the roadside may be taken to the left, and presently we come to the Common again. Here is a bronze group of eagles, and another path leading past there to the Mall. Another path to the right leads to the little soda-fountain stand called

**The Springs.**—From this part we may keep off to the right, and by going round the Common, come out the Eighth avenue entrance on 59th street. By returning to the Mall, we may keep on down the driveway to the left, or to Fifth avenue and 59th street. At the end of the Mall, near the Marble Arch, the paths to the right along the roadway lead to Sixth and Seventh avenues. The path on the right-hand side leads to Seventh avenue, and the path on the left of the road goes to Sixth avenue. This walk does not by any means include all the park. It has shown nearly all the chief points of interest within easy reach, and placed them in such an order as to enable the stranger to see as much as possible in a short time. Another excellent plan of seeing a great deal of the park in a single walk, is to take the Sixth avenue elevated road to 81st street, and thence follow the main paths in a general south-eastern direction, diagonally across the park to the gate at Fifth avenue and 59th street.

**The Metropolitan Museum.**—If, when at the Lake, instead of crossing the bridge, we had continued northward along the east side, a short walk would have brought us to the Metropolitan Museum of Art, at Fifth avenue and 82d street, a red brick building of modern Gothic style, 218 feet long. It was opened to the public in 1880 by President Hayes, in behalf of the trustees. Its cost was about \$500,000. It contains the Di Cesnola collection of Cypriote archæological objects,



the Blodgett collection of Dutch and Flemish paintings, the Avery collection of pottery, and a great number of other curious and artistic articles. It is open to the public without charge on all week days, except Monday and Tuesday, when an admission fee of 25 cents is charged. The most important single object owned by the Museum is the painting, "Return of the Holy Family from Egypt," by Rubens. Almost facing the Museum, to the west, on a gentle elevation, stands

**The Obelisk.**—This monument of antiquity was given to New York in 1877, by Ismail Pacha, then Khedive of Egypt. With its companion, now in London, it was erected by Thutmes III. as an offering of praise to the sun-god, who had given him many victories. It is fully 3,400 years old. The hieroglyphics on one side have become unintelligible. The other inscriptions are invocations to the sun-god and adulations of Thutmes, and his descendant, Ramses. The difficult engineering feat of transporting the huge monolith to New York was undertaken by Lieutenant-Commander H. H. Gorringer, U. S. N. The Obelisk arrived in New York July 21, 1880, and the work of erection was completed February 22, 1881.

**Museum of Natural History.**—Nearly opposite the Museum of Art and the Obelisk, on the other side, and just outside the park proper, stands the fine fire-proof structure of the Museum of Natural History. The grounds occupy Manhattan Square, between Eighth and Ninth avenues, and from 77th to 81st streets. The present building, like the Art Museum, is but a single wing of the structure as designed. The corner-stone was laid by President Grant on June 2, 1874. Among the most interesting objects are the Verreaux natural history collection, the Eliot collection (North American birds), and the entire museum of Prince Maximilian of Neuwied. The Museum is open to the public without a charge on Wednesday, Thursday, Friday and Saturday.

**Statues in the Park.**—In addition to the works of art already mentioned, there are many other busts and statues of distinguished authors, statesmen and heroes, and several fanciful pieces of statuary. In the Mall, besides Ward's Shakespeare, places of honor have been given to a bronze statue of Burns, modeled by John Steele; a fine statue of Scott, by the same artist, in a sitting posture; and a similar representation of Fitz-Greene Halleck, by Wilson MacDonald. A life-size statue of Prof. S. F. B. Morse, at the 72d street entrance; a bust of Mazzini, on the West Drive; the heroic bronze statue of Daniel Webster, modeled by Ball, also on the West Drive; the Seventh Regiment

Memorial statue, representing a private in full uniform—one of the very best works of its sculptor, Mr. J. Q. A. Ward; a bust of Thomas Moore; and *The Crouching Tiger*, designed by Kemyss, are chief among attractions of this kind. The latest statue erected (1884) is that of San Bolivar, presented to the city by the President of Venezuela.

#### OTHER PARKS.

Besides Central Park, New York has a number of smaller parks or squares. The Battery, at the foot of Broadway, is the oldest and most famous. Bowling Green is close to it, and is also another relic of revolutionary times. City Hall Park and Union and Madison Squares have each been described under the head of "Broadway." Washington Square is bounded by Waverley place, Macdougall, Fourth, and Wooster streets, and is ornamented with trees, lawns, and a fountain. Tompkins Square is between Avenues A and B, joining Tenth and Seventh streets. Stuyvesant Square was formerly a part of the old Peter Stuyvesant farm, and was a gift to the city. It is bounded by Rutherford and Stuyvesant places, and E. 15th and E. 17th streets, while Second avenue runs through it from north to south. Gramercy Park is a private park between Third and Fourth avenues and E. 20th and E. 21st streets. Bryant Park is on Sixth avenue, and is described under that avenue. Besides these are Hamilton Square, situated between Third and Fourth avenues, near 66th and 67th streets; Manhattan Square, on the same avenues, between W. 77th and 81st streets. Mount Morris Square, in Harlem, is one of the most attractive and picturesque of the smaller squares; it is between 120th and 124th streets, on Fifth avenue. Morningside Park, at the north-west corner of Central Park, has 32 acres, and extends to 123d street. It is as yet little improved. Riverside Park is the strip of land west of the Boulevard, by the side of the Hudson, from 72d street to 130th street, about 3 miles in length. The drive is one of the most delightful about the city.

#### EXCURSIONS ROUND ABOUT.

The vicinity of New York presents attractions in every direction, and in the greatest variety. Not only are the two large cities of Brooklyn and Jersey City within easy reach, but by the sea-shore along the two rivers, and in the country beyond, are many places worth visiting. All the most popular places of resort are connected with the city by boat or rail, and the excursions thus offered are both cheap and plen-

## CITY OF NEW YORK.

tiful. The first, and perhaps the best, are by the sea-shore. Long Branch, the fashionable sea-side resort, is within easy reach by boat or rail from Jersey City. By boat the visitor lands at Sandy Hook, and affording views of the Highlands of New Jersey, a short rail ride by the beach. Coney Island and Rockaway beaches are nearer, and are both reached by boats or rail, and each presents good surf bathing and all the usual delights of a very democratic watering-place. No finer trip for an afternoon can be found than to take the Iron Steamboat line (Pier 1, Battery,) to the Iron Pier at Coney Island, and thence wander along the shore, taking stages or marine railway, if desired, to Brighton Beach, Manhattan Beach, and the Oriental, taking the steamboat for return in the evening. Starin's Glen Island, to be reached by boats from foot of Cortland street, is also a most pleasant and popular resort. The rates, routes, and starting places of many excursion boats will be found elsewhere. Staten Island, still nearer the city, may be reached by boat in half an hour. Boats touching at places on the east side of the Island, take one quite near the Narrows, and within easy walking of the forts and heights. Boats for the north side of the island go through the long inlet known as the Kills, and passing a number of pretty villages, enter Raritan Bay, affording some charming views of the Jersey shore and Orange Mountains. Another line of boats run farther on, to Perth Amboy, and making a still more extended excursion. Other excursions may be made to Flushing, Jamaica, Babylon, and other points on Long Island, by rail and ferry. Boat excursions may be made on both the East and North River. Boats to Harlem leave every half hour from down-town piers, and passing up East River, skirt the eastern side of the city, pass Blackwell's, Ward's and Randall's Islands, each with their public and charitable institutions, and entering Harlem River, stop near the Third Avenue Bridge. Here other boats may be taken for High Bridge. This famous place of resort is noted for its great stone bridge carrying the Croton-water pipes over the deep valley, and its picturesque scenery. High Bridge may also be reached by the Ninth Avenue Elevated Railroad, and by rail from the Grand Central Depot. From High Bridge the cars may be taken up the Harlem River valley to Spuyten Duyvil, on the Hudson. The ride from this point down the river to 34th street gives a fine view of the Hudson and the Palisades, and passes the villages of Mount Washington, Carmansville, and Manhattanville, and the west side of the city, of which they form a part. Boats on the

## CITY OF NEW YORK.

Hudson give excursions of varying length, from the little half-hour trip to Fort Lee to the all-day trip to Albany. Yonkers, Tarrytown, and West Point may all be visited by boat or rail within ten hours. No more romantic and beautiful river scenery can be found in this country than on the Hudson, and the visitor should go up as far as West Point, even if he neglects everything else. The Hudson is New York's great natural show-piece, and if one is visited the other should be. Even in winter there is much to see from the car window, as the railroad clings to the shore the entire distance.

### THE CEMETERIES.

There are eight great cemeteries near New York, and each is finely laid out and profusely ornamented with monuments. Greenwood, nearly a mile square, is located on Gowanus Heights, Brooklyn, and is easily reached by horse cars from South Ferry or Hamilton Ferry. It is 4 miles from Fulton Ferry and  $2\frac{1}{2}$  from Hamilton Ferry. The Cemetery of the Evergreens is also in Brooklyn, and may be reached by horse cars from Grand, Wall, Fulton, and Roosevelt street Ferries. Cypress Hills is just beyond the Evergreens, and is reached by cars from Fulton, South and Williamsburg Ferries. Woodlawn is near Fordham, on the line of the Harlem Railroad, and is reached by that line. New York Bay Cemetery is on the west shore of the Bay, two miles and a half beyond Jersey City. It may be reached by the Central N. J. R. R. (foot of Liberty street), or by Grand street and Ocean River horse cars, from Jersey City. Calvary Cemetery is at Newtown, L. I., and may be easily reached from the 10th street Ferry. It is the chief Roman Catholic cemetery of the city. Trinity Church Cemetery is located between 153d and 154th streets. To reach it, cars on the Hudson River Railroad, for Carmansville station, from 34th street station, or by the Boulevard omnibuses. Mount Olivet Cemetery is at Maspeth, L. I., some three miles and a half from Grand and Houston street Ferries. In addition to these are a number of minor cemeteries of less importance. Below is a list of all important cemeteries:

BERGEN.—Office near Cemetery on Bergen av., Jersey City,  $1\frac{1}{2}$  miles from Cortland st. ferry.

CALVARY.—Office, 266 Mulberry st., N. Y. Located near Newtown, Long Island, 1 mile from 10th st. ferry. Reached by Grand st. and 10th st. ferries and Newtown railroad.

CITY.—Office, E. 11th st., cor. Third av., N. Y. On Hart's Island. By ferry from foot E. 110th st.

## CITY OF NEW YORK.

**CHURCH OF THE HOLY TRINITY (R. C.)**—Office, 133 Montrose av., Williamsburg. Grounds,  $3\frac{1}{2}$  miles from Grand st. ferry.

**CYPRESS HILL**.—Offices, 124 Bowery. Grounds on Myrtle av. and Jamaica plank road, 5 miles from Williamsburg ferries. Reached by cars from Fulton ferry.

**EVERGREENS**.—Office at Cemetery. Grounds are 3 miles east of Brooklyn, L. I., on the Bushwick road. Cars from Fulton or Grand st. ferry.

**GREENWOOD**.—Office, 30 Broadway, N. Y. Grounds on Gowanus Heights, Brooklyn, L. I.,  $3\frac{1}{2}$  miles from Fulton and 2 miles from Hamilton av. ferries. Reached by horse cars from both ferries.

**HOBOKEN**.—Office, 80 Washington st., Hoboken,  $2\frac{1}{2}$  miles from Weehawken ferry. Reached by Northern R. R. of N. J.

**LUTHERAN**.—Office, 293 Broadway, N. Y. Grounds on the Jamaica turnpike, near Middle Village, L. I., 4 miles from Williamsburg ferries. Reached by railroad from S. 7th st. ferry, Williamsburg.

**MACHPELAH**.—Office, 160 W. 24th st., N. Y. Located at New Durham, Hudson Co., N. J., 3 miles from Weehawken ferry, foot of W. 42d st.

**MARBLE**.—Office, 65 Second st., N. Y. Grounds in Second st., bet First and Second avs. Reached by the Second av. cars.

**MOUNT OLIVET**.—Office, 67 Wall st., N. Y. Grounds near Maspeth, L. I.,  $3\frac{1}{2}$  miles from Grand and Houston st. ferries. Reached by Metropolitan av. cars from S. 7th st. ferry, Williamsburg.

**NEW YORK BAY**.—Office, 5 Dey st., N. Y. Grounds on the west bank of New York Bay,  $2\frac{1}{2}$  miles below Jersey City. Reached by horse cars from the Jersey City ferry.

**OAK HILL CEMETERY** is on the west bank of the Hudson, near the village of Nyack, Rockland County, N. Y., 28 miles from N. Y. City.

**POTTER'S FIELD**.—New York, on Ward's Island.

**POTTER'S FIELD**.—Brooklyn, N. Y.—Is at Flatbush, L. I.

**ST. PETER'S (R. C.)**.—Office, Erie and 9th sts., Jersey City. Grounds on Jersey City Heights,  $2\frac{1}{2}$  miles from Cortland st. ferry.

**TRINITY CHURCH**.—Office, 5 Church st., N. Y. Grounds at 155th st. and Tenth av. Reached by Hudson River railroad, 152d st., or Ninth av. Elevated road.

**UNION**.—Office, 192 Rivington st., N. Y. Grounds near Wyckoff av., Brooklyn, L. I.,  $3\frac{1}{2}$  miles from Division av. and Grand st. ferry.

**WOODLAWN**.—Office, 48 E. 23d st., N. Y. Situated in Westchester Co., 7 miles from Harlem Bridge. Reached by Harlem railroad.

**WASHINGTON CEMETERY, L. I.** Office, 291 Broadway. Reached by Hamilton ferry and Coney Island R. R.

## CITY OF NEW YORK.

### CHURCHES OF NEW YORK.

Hours of Service. On the Sabbath: 10½ A.M., generally; P.M. in winter, 3¼ and 4 in summer; evening, 7½. Week day evening services, usually Wednesday, 7½ o'clock. M.—Morning services. A.—Afternoon services. E.—Evening services.

#### BAPTIST.

Abyssinian (col'd), 166 Waverley place; M. and E.  
 Alexander avenue, cor. 141st st.  
 Amity, W. 54th street, near Eighth av.; M. and A.  
 Berean, 35 Downing street; M. and E.  
 Bethel, German, Washington av. and 168th st.  
 Calvary, W. 57th st., bet. 6th and 7th avs. Rev. R. S. McArthur.  
 Carmel, E. 121st st., n. 2d av.  
 Central, 220 W. 42d st.  
 Central Park, E. 83d st., near Second av.  
 Cortlandt avenue, n. 158th st.  
 East, Madison st., cor. Gouverneur.  
 Emmanuel, Suffolk st., n. Grand.  
 Ebenezer, 154 W. 36th st.  
 Epiphany, Madison av. and 64th st.  
 Fifth avenue, W. 46th st., n. Fifth av.; Rev. Thos. Armitage, D.D. M. and A.  
 First, Park av. cor. E. 39th st.; Rev. John Paddie, D.D. M. and A.  
 First German, E. 14th st., near First av.  
 First, Harlem, Fifth av., cor. 126th st.  
 First Swedish, Henry and Oliver sts.  
 First Mariner's, Oliver st., cor. Henry.  
 Free, W. 25th st., n. Eighth av.  
 Lexington avenue, cor. 111th st.  
 Macdougall street, 24 Macdougall st.  
 Madison avenue, Madison av., cor. E. 31st st.; Rev. C. B. W. Bridgman, D.D.; M. and E.  
 Memorial, 257 W. 16th st.  
 Mount Hope, Monroe av.  
 Mt. Morris, Fifth av. and 126th st.  
 North, 234 W. 11th st.; Rev. J. J. Bronner.  
 People's, W. 53d st., near Seventh av.  
 Pilgrim, W. 33d st., n. Eighth av. M. and E.  
 Pilgrim, West Farms.  
 Plymouth 447 W. 51st st., n. Ninth av.  
 Redeemer, 206 W. 131st st.  
 Riverside, Boulevard and 86th st. M. and E.  
 Second German, 453 W. 45th st.  
 Second, Harlem, 111th st., bet. Third and Fourth avenues.  
 Sixth street, 644 Sixth st.  
 Sixteenth, 257 W. 16th st., n. Eighth av. M. and E.  
 Twenty-third street, E. 23d st. and Lexington av.; Rev. H. O. Hiscox. M & E.  
 Tabernacle, 162 Second av. M. and E.

Trinity, E. 55th st., n. Lexington av. M. and E.  
 West 33d street, W. 33d st., n. Eighth av. M. and E.  
 Tabernacle Church Mission, 330 E. 20th st.  
 First Baptist Mission, Laight st., cor. Varick.  
 Bethesda Baptist Mission, 233 E. 33d st.  
 German Baptist Mission, 112th st., near Lexington av.  
 French Mission, 24 Macdougall st.  
 Second Baptist Mission, Grand st., cor. Clinton; Rev. Samuel Alman, 66 Rivington st.  
 Bethany Baptist Mission, cor. Boulevard and 86th st.  
 Berean Mission, 524 Broome st.  
 Zion, 1535 Broadway.  
 German Mission, Third av. n. 121st st.  
 Shiloh (colored), Third av., n. 126th st.  
 Chinese Missions, W. 53d st.; 162 Second av.; E. 55th st., n. Lexington av.

#### CONGREGATIONAL.

Tabernacle, Sixth av., cor. W. 34th st. pastor, Rev. Wm. M. Taylor. M. and E.  
 Central, Madison av., cor. 47th st. M. and E.  
 Madison av., Madison av., cor. 45th st.; Rev. J. P. Newman, D.D. M. and E.  
 Pilgrim, Madison av. and 121st st.; Rev. S. H. Virgin.  
 Welsh, 206 E. Eleventh st.; Rev. D. D. Davies.  
 Tabernacle Bethany Mission, Tenth av. n. 36th st.  
 Mission, W. 50th st., n. Eighth av.  
 Alliance Chapel, 68th st., n. Broadway.  
 Washington avenue, n. 166th st.  
 Chinese Mission, Madison av., c. 121st st.

#### FRIENDS.

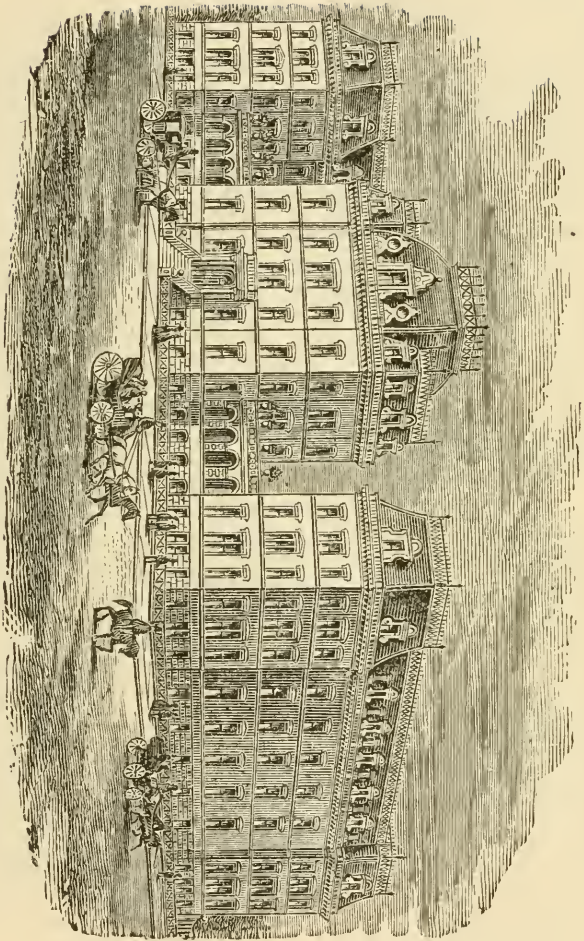
Meeting-house, E. 15th st., cor. Rutherford place.  
 Meeting-house (orthodox), E. 20th st., near Third av.  
 Meeting-house, Orthodox, 135 W. 30th st., n. Sixth av.  
 Meeting-house, Orthodox, 305 E. 41st st.

#### GREEK.

Greek Mission, 951 Second av.

#### JEWS.

Adaareth El, 135 E. 29th st.



Mount Sinai Hospital,

*Lechington Avenue, between Sixty-sixth and Sixty-Seventh Streets.*

CITY OF NEW YORK.

Adath Israel, E. 57th st., n. First av.  
Ahavath Chesed, Lexington av., cor. E. 55th st.

Beth El, 817 Lexington av., cor. 63d st.  
Beth Hamidrash, 78 Allen st.  
Beth Hamidrash, 2d, 24 Chrystie st.  
Beth Hamidrash, 69 Ludlow st.  
Beth Israel Bikur Cholim, 56 Chrystie st.  
Bikur Cholim U. Kadischa, 63 Chrystie st.  
Bnai Israel, E. 4th st., n. Av. C.  
Bnai Jeshurun, 145 W. 34th st.  
Bnai Sholom, 630 5th st.  
Darech Amuno, 95 Sixth av.  
Emmanuel, 43d st., cor. Fifth av.  
Poel Zedeck, W. 29th st., cor. Eighth av.  
Rodeph Scholem, 8 Clinton st.  
Shaari Berocho, E. 45th st., n. Third av.  
Shaari Roch Mim, 146 Norfolk st.  
Shaari Tephila, W. 44th st., near Sixth av.  
Shaari Zedeck, 38 Henry st.  
Shaaer Hashamoin, 91 Rivington st.  
Shearith Israel, W. 19th st., n. Fifth av.  
Shearith Israel, 98 Av. C.  
Hand in Hand, E. 116th st., n. Second av.  
Gates of Hope, E. 86th st., n. Fourth av.  
Sons of Israel, 204 Chatham st.  
Holche loshev Vizoner, 44 E. Broadway.  
Ohab. Zedek, 70 Columbia st.  
Israel Kolwayer, 15 Pike st.


LUTHERAN.

Trinity, Avenue B, cor. 9th st.  
St. James', 216 E. 15th st  
St. John's 81 Christopher st.  
St. Luke's, W. 42d st., n. Eighth av.  
St. Mark's, 323 Sixth st.  
St. Matthew's, 354 Broome st., cor. Elizabeth.  
Immanuel, 215 E. 83d st.  
Immanuel, 163 E. 87th st.  
St. Paul's, 226 Sixth av.; Rev. Leo Koenig.  
St. Peter's, Lexington av., cor. 46th st.  
Holy Trinity, 47 W. 21st st., n. Sixth av.  
St. Paul's, W. 123d st., n. Seventh av.  
Church of our Saviour (Norwegian), 56 Monroe st.  
Gustavus Adolphus (Swedish), 153 E. 22d.  
St. John's, E. 119th st., n. Third av.  
Church of Christ, 648 Sixth st.; Rev. G. U. Wenner, 528 Fifth st.  
Cortland avenue, n. 155th st.  
St. Stephen's Mission, 361 Broome st.  
Emigrant House Chapel, 26 State st.  
Luther Chapel, 435 E. Houston st.  
St. Andrew's, W. 50th st., n. Seventh av.  
Epiphany, Third av. and E. 79th st.  
St. Matthew's, Cortlandt av., n. 155th st.  
St. Paul's, 150th st., n. Robbins av.  
St. John's, E. 170th st., n. Third av.  
Emmanuel, 442 W. 56th st.

METHODIST EPISCOPAL.

Sabbath services in all the Methodist churches Morning and Evening.  
Alanson, 52 Norfolk st.  
Allen street, 126 Allen st.  
Ashbury, 82 Washington sq.  
Bedford street, 28 Morton st.  
Beekman Hill, 321 E. 50th, n. Second av.  
Bethel ship, foot of Carlisle st.  
Broadway Chapel, Boulevard and 68th st.  
Central, 58 Seventh av.; Rev. J. S. Chadwick, D.D.  
Centenary, 166th st., cor. Washington av.  
Chelsea, 331 W. 30th st.  
Church of the Saviour, E. 109th st.  
Cornell Memorial, E. 76th st., n. Second av.  
Duane, 294 Hudson st.  
Eighteenth street, 307 W. 18th st.  
Five Points Mission, 61 Park st.  
Forsyth street, 10 Forsyth st.  
Forty-fourth street, 461 W. 44th st.  
Forty-third street, 253 W. 43d st.  
German, 252 Second st.  
German Mission, 346 W. 40th st.  
Grace, 104th st., n. Ninth av.  
Hedding, 337 E. 17th st.  
Jane street, 13 Jane st.  
John street, 44 John st.  
Lexington av., Lexington av., e. E. 52d st.  
Madison avenue, cor. 60th st  
Our Saviour, 109th st., n. Madison av.  
Perry street, 122 Perry st.  
Rose Hill, 223 E. 27th st.  
St. James', Madison av., cor. 126th st.  
St. John's, 231 W. 53d st.  
St. Luke's, W. 41st st., n. Sixth av.  
St. Mark's (colored), 65 W. 35th st.  
Park avenue, Park av., cor. E. 86th st.  
St. Paul's, Fourth av., cor. 22d st.  
St. Paul's, German, E. 55th st., n. Second av.  
St. Stephen's, Kingsbridge.  
Second avenue, Second av., cor. 119th st.  
Second street, 276 Second st.  
Seventh street, 24 Seventh st.  
Seventy-first street, n. Ninth av.  
Sixty-first street, n. Third av.  
Thirtieth street, 331 W. 30th st.  
Thirty-fifth street, n. Tenth av.  
Thirty-seventh st., 223 E. 37th st.  
Trinity, 118th st., n. Second av.  
Twenty-fourth street, 359 W. 24th st.  
Washington square, 137 West 4th st.  
Washington Heights.  
Willett street, 7 Willett st.  
Yorkville, E. 86th st., n. Fourth av.  
Mission, 647 E. 16th st.  
" Broadway, cor. 69th st.  
Sixty-first street, 61st st., n. Third av.  
Mission, 197 Mott st.  
Mission, 176 Franklin st.





Deaf and Dumb Institute.

CITY OF NEW YORK.

Chapel of Brick Church, 228 W. 35th st., n. Seventh av.  
 Chapel of Fifth av. Church, 127 Seventh av.  
 Chapel, 244 E. 52d st.  
 Alexander Chapel of Fifth av. Church, 7 and 9 King st.  
 Mission of Fifth av. Church, 416 E. 14th st., n. First av.  
 Chapel of First Church, 35 W. 12th st.  
 Tabor Chapel of W. Twenty-third street Church, W. 23d st., n. Seventh av.  
 Chapel of University place Church, 180 Wooster st.  
 Emanuel Chapel of University place Church, Sixth st., near Avenue D.  
 Bohemian Mission, E. 4th st., n. Av. C.  
 Memorial Chapel of Madison square Church, E. 30th st., near Third av.  
 German Mission of Madison square Church, 207 E. 30th st.  
 Grace Chapel of Fourth avenue Church, 340 E. 22d st. near First av.  
 Chinese Missions, 119 White and 246 Spring sts.  
 Hope Mission of Fourth avenue Church, Avenue C, cor. Fourth st.  
 Faith Chapel of West Church, 419 W. 46th st., near Ninth av.  
 Memorial Chapel of Covenant Church, 306 E. 42d, near Second av.  
 Mission of 14th street Church, E. 12th, near Avenue B.  
 Mission of Seventh Church, 203 Rivington st.  
 Krebs Mission (colored), 59 Thompson st.  
 Chapel, 305 W. 30th st.  
 Salem Mission of Scotch Church, 185 Spring st.  
 Immanuel Mission of Scotch Church, 54 W. 15th st.  
 Westside Chapel of Fourth Presbyterian Church, 459 W. 33d st.  
 Bethesda Mission of Rutgers Presbyterian Church, 336 W. 29th.  
 Goodwill Mission of Memorial Church, Second av. cor. 52d st.  
 Mizpah Chapel of Central Church, Tenth av., n. W. 57th st.  
 Mission of Murray Hill Church, 30 Stayvesant st.

UNITED PRESBYTERIAN.

Jane street, 41 Jane st.  
 Seventh avenue, 29 Seventh av.  
 Seventh, 434 W. 44th st.  
 Third, 41 Charles.  
 West Twenty-fifth street, 161 W. 25th st.  
 Harlem, E. 119th st., cor. Secoud av.  
 Charles street Mission, Eighth av. cor. W. 34th st.


Mission, Third av. cor. 80th st.  
 Harlem, E. 116th, bet. 2d and Third avs.

REFORMED PRESBYTERIAN.

First, 123 W. 12th st.  
 Second, 221 W. 39th st., near Seventh av.  
 Third, 238 W. 23d st.  
 Fourth, 365 W. 48th st., near Ninth av.  
 Mission, 440 W. 40th st.

PROTESTANT EPISCOPAL.

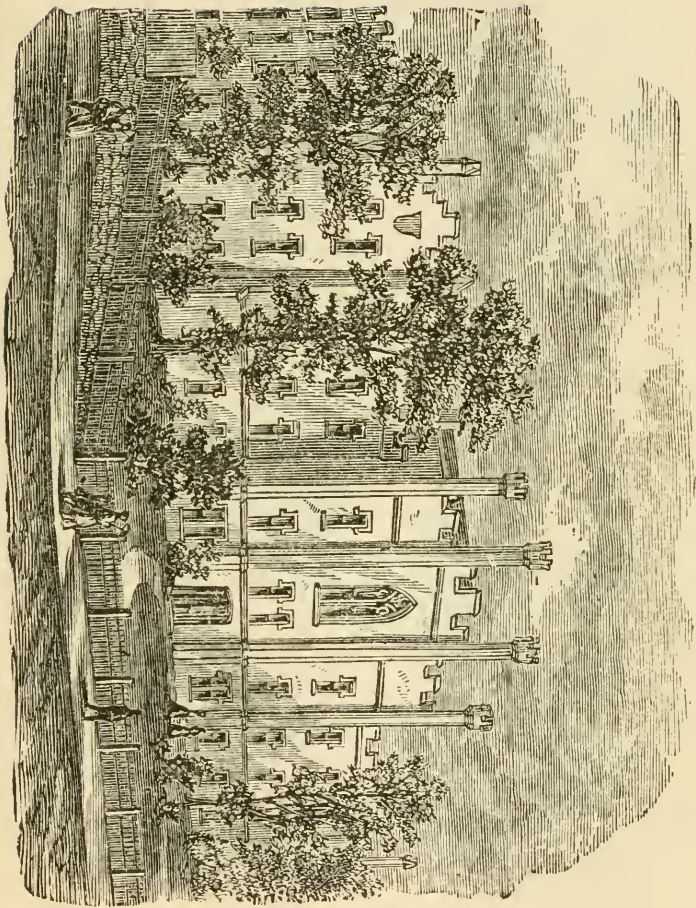
Bishop, the Rt. Rev. Horatio Potter, D.D., LL.D., D.C.L. Assist. Bishop, the Rt. Rev. H. C. Potter, D.D., LL.D. Alexander avenue, cor. 142d st.  
 All Angels', W. 81st st., near Eleventh av.; C. F. Hoffman, D.D.  
 All Saints', 286 Henry st.; W. N. Dunnell.  
 Annunciation, 142 W. 14th st.  
 All Souls', 139 W. 48th st., near Seventh av. M. and E. R. H. Newton, D.D.  
 Ascension, Fifth av., cor. Tenth st.; Rev. E. W. Donald. M. and A.  
 Beloved Disciple Madison av., cor. 89th st.; A. H. Warner.  
 Calvary, Fourth av., cor. E. 21st st.; Rev. Henry Y. Satterlee. M. and A.  
 Chapel of Holy Comforter, 365 West st.  
 Chapel of our Saviour, foot of Pike st., E. R.; R. J. Walker.  
 Christ, Fifth av., cor. 35th st.; J. S. Shipman.  
 Christ's Church, Riverdale.  
 Du St. Esprit, 30 W. 22d st. M. and E.  
 Epiphany, E. 47th st., n. Lexington av.; Rev. U. T. Tracy.  
 Grace, 800 Broadway. M. and A.  
 Grace, West Farms.  
 Grace, E. 116th st., near Second av.  
 Heavenly Rest, Fifth av., near E. 45th st.; Rev. R. S. Howland, D.D.  
 Holy Apostles', Ninth av., cor. W. 28th st.  
 Holy Communion, Sixth av., cor. 20th st.  
 Holy Faith, 166th st., n. Boston av.  
 Holy Innocents', Harlem; G. C. Athole.  
 Holy Martyrs', 39 Forsyth st.  
 Holy Sepulchre, E. 74th st., near Fourth av.; J. T. Smith, D.D.  
 Holy Spirit, E. 66th st. and Madison av.  
 Holy Trinity, Madison av., cor. E. 42d st.; Rev. Wilbur F. Watkins, D.D. M. and A. in summer; M. and E. in winter.  
 Holy Trinity of Harlem, Fifth av., cor. 125th st.; R. H. McKim.  
 Incarnation, Madison av., cor. 35th st.; Rev. Arthur Brooks. M. and E.  
 Incarnation Chapel of Reconciliation, 242 E. 31st st.



Asylum for Cripples.

CITY OF NEW YORK.

- Intercession, 158th st., cor. Eleventh av.  
 Mediator, Kingsbridge.  
 Nativity, 70 Av. C.; G. F. Wilson.  
 Reconciliation, 242 E. 31st st.  
 Reformation Chapel, 130 Stanton st.  
 Redeemer, E. 82d st., cor. Fourth av.  
 Santiago, 142 W. 14th st.; J. De Palma.  
 Seamen's Chapel, Coenties Slip.  
 St. Albans, E. 47th st., n. Lexington av.  
 St. Ambrose, 117 Thompson st.  
 St. Andrew's, 127th st., near Fourth av.;  
 F. Lobdell, D.D.  
 St. Ann's, 7 W. 18th st.; Rev. Thomas  
 Gallaudet, D.D.  
 St. Ann's, St. Ann av., n. 140th st.  
 St. Barnabas Chapel, 306 Mulberry.  
 St. Bartholomew's, Madison av., cor. 44th  
 st.; Rev. Samuel Cooke, D.D.  
 St. George's, Rutherford place, cor. E  
 16th st.; Rev. W. S. Rainford, D.D.,  
 M. and A.  
 St. Clement's, 103 W. 3d st.; Rev. Theo-  
 dore A. Eaton, D.D. M. and E.  
 St. Ignatius, W. 40th st., near Sixth av.  
 St. James', E. 72d st., near Third av.  
 St. James', (Fordham); J. N. Blanchard.  
 St. John, Baptist, 259 Lexington av.; Rev.  
 C. R. Duffie, D.D. M. and A.; win-  
 ter, M. and E.  
 St. John Evangelist, 222 W. 11th st. M.  
 and E.  
 St. John's, 46 Varick st. Rev. S. H.  
 Weston, D.D. M. and A.  
 St. Luke's, 483 Hudson st.; Rev. I. H.  
 Tuttel, D.D., M. and A.  
 St. Mark's, Stuyvesant st., cor. Second  
 av.; Rev. J. H. Rylance, D.D. M.  
 and E.  
 St. Mary's, 128th st., near Tenth av.  
 St. Mary's, E. 142d st. and Alexander  
 av.  
 St. Mary the Virgin, 228 W. 45th st.;  
 T. McKee Brown.  
 St. Michael's, Broadway, cor. 99th st;  
 Rev. T. M. C. Peters, D.D.  
 St. Paul's, Broadway, cor. Vesey st.; Rev.  
 J. Mulcahey, D.D. M. and E.  
 St. Paul's, Third av., n. 170th st.  
 St. Peter's, 340 W. 20th st.; Rev. Alfred  
 B. Beach, D.D. M. and A.  
 St. Philip's (colored), 305 Mulberry.  
 St. Stephen's, 53 W. 46th st., near Sixth  
 av. M. and E.  
 St. Thomas', Fifth av., cor. 53d st; Rev.  
 W. F. Morgan, D.D. M. and A.  
 St. Thomas Chapel, E. 60th st., n. Sec-  
 ond av.  
 St. Timothy, W. 57th st., near Eighth  
 av.; Rev. G. J. Geer, D.D. M. and E.  
 Transfiguration, E 29th st., near Fifth  
 av.; Rev. G. H. Houghton, D.D.  
 M. and A.  
 Transfiguration Chapel, 69th st. and  
 Boulevard.  
 Trinity, Broadway, opp. Wall st.; Rev.  
 Morgan Dix, D.D. M. and A.  
 Trinity, 166th st., n. Boston av.  
 Trinity Chapel, 15 W. 25th st.; Rev. C.  
 E. Swope, D.D. M. and A.  
 Zion, Madison av., cor. 33th st.; Rev. C.  
 C. Tiffany. M. and A.  
 Atonement Chapel of Zion Church, 418  
 W. 41st st.  
 Calvary Chapel, 218 E. 23d st.  
 St. George's Mission, Chapel of Free  
 Grace, 408 E. 19th st.  
 St. George's Mission, German, 420 E.  
 14th st.  
 St. George's Mission, Chapel of Bread of  
 Life, 420 E. 14th st.  
 St. Mark's Mission, 141 Avenue A.  
 West Farms.  
 Ascension Chapel of Shepherd's Flock,  
 330 W. 43d st.  
 Ascension Chapel of Comforter, Green-  
 wich st., cor. Jane.  
 Mission Chapel of St. Thomas' Church,  
 E. 60th st., near Second av.  
 Atonement Chapel, 418 W. 41st st.  
 Grace Chapel, E. 14th st., near Third av.  
 St. Chrysostom Chapel, Seventh av., cor.  
 39th st.  
 St. Augustine Chapel, 264 Bowery.  
 Bethlehem Mission, Ninth av., cor. 83d st.  
 Mission Chapel, 130 Stanton.  
 French, Fourth av., near 21st st.  
 Italien, in Grace Chapel, E. 14th st. and  
 46 Franklin st.
- REFORMED EPISCOPAL.
- First Reformed Episcopal, Madison av.,  
 cor. 55th st.; Rev. W. T. Sabine.  
 Redeemer, W. 51st st., bet. Eighth and  
 Ninth avs.
- REFORMED.
- Bloomington, W. 71st st., near Ninth av.;  
 Rev. Carlos Martyn.  
 Collegiate, Lafayette pl., cor. Fourth st;  
 Rev. Talbot W. Chambers, D.D. M.  
 and A.  
 Collegiate, Fifth av., cor. 29th st.; Rev.  
 William Ormiston, D.D. M. and E.  
 Collegiate, Fifth av., cor. 48th st.; Rev.  
 Edward B. Coe, D.D. M. and E.  
 Fourth German Mission, 246 W. 40th st.,  
 n. Eighth av.  
 Fordham.  
 German Evangelical Mission, 141 E.  
 Houston st.  
 German Reformed Protestant, 129 Nor-  
 folk st.  
 Harlem, Third av., cor. 121st.; Rev. G.  
 H. Smyth.



Institute for Blind.

CITY OF NEW YORK.

High Bridge.  
 Holland, 279 W. 11th st.  
 Madison av., Madison av., cor. 57th st.  
 Prospect Hill, E. 85th st., n. Second av ;  
 Rev. D. M. L. Quackinbush, D.D.  
 M. and A.  
 South, Fifth av., cor. 21st st.; Rev. Rod-  
 erick Terry. M. and A.  
 St. Paul's, Third av., n. 146th st.; H. Du  
 Bois.  
 Thirty-fourth st., 307 W. 34th st. M.  
 and E.  
 Union, 25 Sixth av. M. and E.  
 Washington avenue, Washington av., c.  
 157th st.  
 West Farms.  
 Collegiate Mission, 160 W. 29th st. M.  
 and E.  
 Collegiate Mission, 514 Ninth av., n.  
 39th st.  
 Collegiate Mission, Seventh av., cor. 54th  
 st. M. and E.  
 Collegiate Mission. Fulton st., n. William;  
 Rev. A. J. Park.  
 South Church Mission Chapel, 348 W.  
 26th st.  
 German Evangelical Mission, 71 Av. B.,  
 cor. Fifth st.  
 German Evangelical Mission, Second av.,  
 N. W. cor. 52d st.


ROMAN CATHOLIC.

Archbishop, His Eminence Cardinal John  
 McCloskey, D.D.; 452 Madison av.  
 All Saints', 129th st. and Madison av.  
 Annunciation, W. 131st st., n. Broadway.  
 Assumption, W. 49th st., n. Ninth av.  
 Cathedral of St. Patrick, Fifth av., cor.  
 50th and 51st st.  
 Epiphany, Second av., n. 22d st.  
 Holy Cross, 335 W. 42d st  
 Holy Innocents, W. 37th st., n. Broad-  
 way.  
 Holy Name of Jesus, Broadway, n. 97th  
 st.  
 Immaculate Conception, 505 E. 14th st.  
 Immaculate Conception, E. 151st st., n.  
 Third av.  
 Most Holy Redeemer, 165 Third st.  
 Nativity, 46 Second av.  
 Our Lady of Sorrow, 105 Pitt st.  
 Our Lady of Mercy, Fordham.  
 Sacred Heart of Jesus, W. 55th st., n.  
 Ninth av.  
 Sacred Heart, High Bridge.  
 St. Agnes, E. Forty-third st., n. Third av.  
 St. Alphonsus', 228 So. Fifth av.  
 St. Andrew's, Duane st., cor. City Hall pl.  
 St. Ann's, 112 E. 12th st.  
 St. Anthony s, 143 Sullivan st.  
 St. Augustine's, 170th st., c. Frank'in av.

St. Bernard's, 334 W. 14th st., n. Ninth  
 av.  
 St. Benedict (colored), 206 Bleecker st.  
 St. Boniface, E. 47th st., n. Second av.  
 St. Bridget's, Av. B., cor. Eighth st.  
 St. Cecilia, 105th st., bet. First and Sec-  
 ond avs.  
 St. Columba's, 339 W. 25th st.  
 St. Cyril and Methodius (Bohemian),  
 Fourth st., bet. Av. B. and Av. C.  
 St. Elizabeth, Broadway, cor. 187th st.  
 St. Francis, 139 W. 31st st.  
 St. Francis Xavier, 36 W. 16th st.  
 St. Gabriel's, E. 37th st., n. Second av.  
 St. James', 32 James st.  
 St. Jerome, Alexander av., cor. 137th st.  
 St. John Baptist, 209 W. 30th st., 321 E.  
 77th st.  
 St. John Evangelist, E. 55th st., n. Fifth  
 av.  
 St. John's, Kings Bridge.  
 St. Joseph's, Sixth av., cor. W. Washing-  
 ton pl.  
 St. Joseph's, Washington av., c. 176th st.  
 St. Joseph's (German), 87th st., n. First av.  
 St. Lawrence, E. 84th st., n. Fourth av.  
 St. Leo, 28th st., bet. Fifth and Madison  
 avs.  
 St. Mary's, 438 Grand st.  
 St. Mary Magdalen, E. 17th st., c. Av. B.  
 St. Michael's, 407 W. 32d st.  
 St. Monica, 404 E. 78th st.  
 St. Nicholas, 125 Second st.  
 St. Patrick's, Mott st., cor. Prince.  
 St. Paul's, W. 59th st., n. Ninth av.  
 St. Paul's, E. 117th st., n. Fourth av.  
 St. Peter's, Barclay st., cor. Church.  
 St. Rose of Lima, 32 Cannon st.  
 St. Stanislaus, 41 Stanton st.  
 St. Stephen's, 149 E. 28th st.  
 St. Teresa, Rutgers st., cor. Henry st.  
 St. Vincent de Paul, 127 W. 23d st.  
 St. Vincent Ferrer's, Lexington av., cor.  
 65th st.  
 Transfiguration, Mott st., cor. Park.

UNION OR UNDENOMINATIONAL  
 CHURCHES AND MISSIONS.

Mariner's Church, cor. Madison and  
 Catherine.  
 Port Society Mission.  
 Port Society Mission, Dover st., cor. Wa-  
 ter.  
 Harlem Chapel, 2247 Second av.  
 Howard Mission, 40 New Bowery.  
 Wilson Mission, Av. A., cor. Eighth st.  
 Church of the Strangers, Neilson pl.,  
 (Mercer st.) n. Eighth st.; pastor,  
 Rev. C. F. Deems, D.D.  
 Olivet Chapel, 63 2d st.; Rev. A. F.  
 Schaulfler.  
 Phelps Memorial Chapel, 316 E. 35th st.



Bloomingdale Asylum for the Insane,  
*One Hundred and Seventeenth Street and Tenth and Eleventh Avenues.*

## CITY OF NEW YORK.

St. Paul, Evangelical, W. 34th st., near Eighth av.  
 Union Tabernacle, W. 35th st., n. B'way.  
 Lebanon Chapel, 70 Columbia st.  
 Carmel Chapel, 174 Grand st.  
 Rose Memorial Chapel, 418 W. 41st st.  
 Calvary Chapel, 153 Worth st  
 De Witt Chapel, 280 Rivington st.  
 McAuley Missions, 316 Water st. and 104 W. 32d st.

### UNITARIAN.

All Souls, Fourth av., cor. E. 20th st.; Rev. T. C. Williams.  
 Messiah, Park av., cor. E. 34th st.; Rev. Robert Collyer.  
 Fourth, E. 128th st., n. Fourth av.

### UNIVERSALIST.

Third, 167 W. 11th st., n. Sixth av.  
 Fourth, Fifth av., cor. 45th st.  
 Our Saviour, W. 57th st., n. Eighth av.  
 Mission, 127th st., n. Fourth av.  
 Sawyer Memorial, 127th st., n. Lexington av.

### MISCELLANEOUS.

Bohemian Mission, E. 4th st., n. Ave. C.  
 Christian Israelites, 108 First st.  
 Hebrew Christian Congregation, Room 24, Cooper Union.  
 German Evangelical Reformed, 97 Suffolk st.  
 Disciples, W. 56th st., cor. Eighth av.  
 Evangelical Service, 23d st. and Eighth av.  
 Free Gospel Meetings, Cooper Union. E.  
 German Evangelical, 138 W. 24th st. and 340 W. 53d st.  
 Hebrew Christian Service, 25 7th st., 73 Allen st. and 6s Seventh st.  
 Hungarian Mission, 63 2d st.  
 Catholic Apostolic, 128 W. 16th st.  
 Swedenborgian, 68 E. 35th st.  
 Messiah, Second Advent.  
 Welsh Church, 225 E. 13th st.  
 Second Advent, 68 East Broadway.  
 Second Advent, 405 Grand st.  
 Second Advent, Cooper Union, Room 24.  
 First Congregational Methodist, W. 24th st., n. Sixth av.  
 German Swedenborgian, 141 Christie st.  
 True Reformed Dutch, Perry st., cor. W. Fourth.  
 Mission, 118 W. 30th st.  
 Mission, 180 Wooster st.  
 Mission, 650 Hudson st.  
 Mission, 116 Water st.  
 Mission, Third av., cor. 86th st.  
 Mission, Third av., n. 114th st.  
 Italian Mission, 160 Leonard st. and 93 Crosby.

Mission, 345 W. 28th st.  
 Star Mission, 169 W. 26th st., n. Seventh av.  
 Mission, Eighth av., cor. 34th st.  
 Mission, 454 W. 29th st.  
 Mission, Ninth av., cor. 36th st.  
 German Mission, W. 51st st., n. Tenth av.  
 German Mission, Eighth av., n. 68th st.  
 Disciples, Franklin av., cor. 169th st.  
 West Side Mission 402 W. 51st st.  
 Mission, 209 E. 42d st.  
 Eighth Ward Mission, 9 Ludlow pl., W. Houston st.

Union Hall, Sixth av., n. 11th st.  
 Mission, Essex st., n. Grand.

There are also societies of Spiritualists, four clubs of Free-Thinkers and Infidels, a company of Comte's followers, and other circles of a similar character, who advertise meetings weekly, in various halls throughout the city.

### NEW YORK CITY MISSIONS.

151 Worth st.  
 174 Grand st.  
 63 Second st.  
 28 Rivington st.

### MIDNIGHT MISSION.

Home, 260 Greene st.

### MISSIONS AT THE FIVE POINTS.

Ladies' M. E. Mission, 61 Park st. Services every Sabbath at 3:30 P. M.  
 House of Industry, 155 Worth st. Services every Sabbath at 3:30 P. M.

### HOWARD MISSION.

Howard Mission, 40 New Bowery. Services every Sabbath at 3:30 P. M.

### CHURCHES FOR SEAMEN.

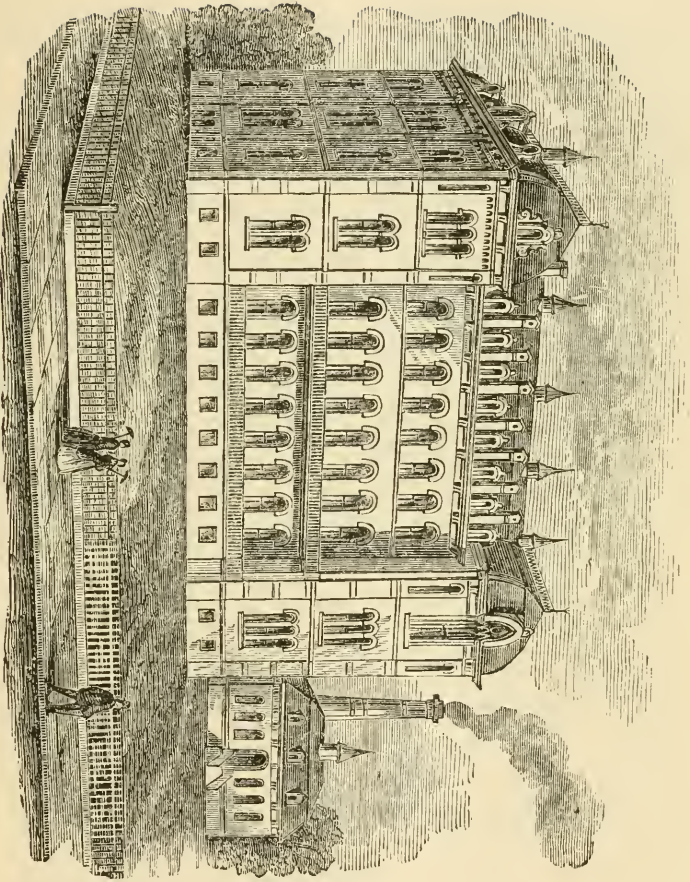
74 Madison st.  
 Oliver st., cor. Henry.  
 Market st., cor. Henry.  
 Bethel, Pike st., East river.  
 Bethel, Pier 11, North river.  
 Bethel, 75 Beach st.  
 Dover st., cor. Water.  
 7 Centies slip.  
 34 Pike st.  
 365 West st.

### CHRISTIAN ASSOCIATIONS.

#### FOR YOUNG MEN AND YOUNG WOMEN.

Young Men's Christian Association Library and Reading Room, open daily, Fourth av., cor. 23d st.; Bowery Branch, 131 Bowery; Harlem Branch, Fourth av., cor. 129th st.; Railroad Branches, Grand Central Depot, and 30th st. Depot.





Woman's Hospital of the State of New York,  
*Forty-ninth and Fifthth Streets, Lexington and Fourth Avenues.*

## CITY OF NEW YORK.

Ladies' Christian Home Association.  
Boarding House for Young Women.  
27 and 28 Washington sq.  
Branch Home, 308 Second av.  
Women's Library, 48 Bleecker st.  
Churchman's Reading Rooms, 1255 Broad-  
way.  
German Young Men's Rooms, 6 2d st.  
Young Women's Christian Association,  
7 E. 15th st.  
Woman's Library, 7 E. 15th st.  
Christian Worker Home, 129 E. 10th st.  
Central Y. M. C. A., Third av. c. 86th st.

### COLLEGES AND SEMINARIES.

Academy of the Holy Cross 343 W. 42d st.  
Academy of Notre Dame, 218 E. 4th st.  
Academy of the Sacred Heart, 49 W.  
17th st.  
Bellevue (Medical), E. 26th st. & First av.  
College of the City of New York, Lexing-  
ton av. and E. 23d st.  
Columbia College, Madison av. and E.  
49th st.  
Eclectic (Medical), 1 Livingston pl.  
General Theological Seminary of the  
Protestant Episcopal Church, W.  
20th st. and Ninth av.  
Hahnemann, 3 E. 53d st.  
Homœopathic, Third av. and E. 23d st.  
Hygeio-Therapeutic, 95 Sixth av.  
Manhattan, W. 131st st., c. Boulevard.  
Medical College for Women, 187 2d av.  
New York College of Dentistry, Broad-  
way and 21st st.  
New York Free Medical College for  
Women, 51 St. Mark's pl.  
Pharmacy University, E. Washington sq.  
Physicians and Surgeons, Fourth av. and  
E. 23d st.  
School of Art for Women, Cooper Union.  
St. Francis Xavier, 49 W. 15th st.  
St. John's College, Fordham.  
St. Louis, 104 W. 38th st.  
United States Medical, 12th st., n. Uni-  
versity pl.  
University of the City of New York, 2  
Washington sq.  
University (Medical), E. 26th st. opp.  
Bellevue.  
Union Theological Seminary, 9 Univer-  
sity pl.  
Veterinary, 205 Lexington av.

### CHARITABLE INSTITUTIONS.


#### DISPENSARIES.

Bellevue Bureau for Relief of Out Door  
Poor, foot of E. 26th st.  
Bloomingtondale, W. 99th st., n. Tenth av.  
Central, 934 Eighth av.  
Church of the Holy Communion, 328  
Sixth av.

Church of the Holy Trinity, 44 E. 43d st.  
Demilt, 401 Second av.  
Dental Infirmary, 245 E. 23d st.  
Eastern, 57 Essex st.  
Eclectic, 1 Livingston pl.  
Elks' Benevolent and Protective Order,  
114 E. 13th st.  
For Women and Children, 128 Second av.  
German, 65 St. Mark's pl.  
German, West Side, 332 W. 40th st.  
Harlem, 2294 Fourth av.  
Hoffman, 158 W. 28th st.  
Homœopathic, 59 Bond; 228 E. B'way; 45  
W. 48th; Third av., c. E. 23d; 307 E.  
55th; 578 Ninth av.  
Metropolitan Throat, 314 E. 45th st.  
Mt. Sinai Hospital, E. 66th st., cor. Lex-  
ington av.  
New York, Centre, c. White.  
New York Ear, W. 36th st. and Ninth av.  
New York Eye and Ear, 218 Second av.  
N. Y. Free for Women, 51 St. Mark's pl.  
New York Ophthalmic & Aural, 46 E. 12th  
New York, for Children, 135 E. 48th st.  
New York, for Diseases of the Skin, 101  
E. 30th st.  
New York Tumor, 101 E. 30th st.  
New York, for Cancer, and Hospital, 468  
Sixth av.  
New York, for Throat and Chest Diseases,  
47 University pl.  
New York Homœopathic, 483 Seventh av.  
New York Orthopædic, 126 E. 59th st.  
North Eastern, 222 E. 59th st.  
North Eastern Homœopathic, 307 E.  
55th st.  
Northern, Waverley pl., c. Christopher st.  
North Western, Ninth av., c. W. 36th st.  
St. Chrysostom's, 550 Seventh av.  
Twenty-third and Twenty-fourth Wards,  
Westchester av., near Brook av.  
Western, for Women and Children, 242  
Ninth av.  
Western Homœopathic, 413 W. 42d st.  
Women's Institute, 29 W. 16th st.  
Yorkville, 1482 Third av.  
Yorkville, Homœopathic, 162 E. 84th st.

### HOMES, HOSPITALS, AND ASYLUMS.

Adult Blind Aid Association, 351 W.  
38th st.  
Association for Befriending Children and  
Young Girls, 136 Second av.  
Association for Improving the Condition  
of the poor, Bible House.  
Association for Relief of Aged and In-  
digent Females, 226 E. 20th st.  
Baptist Home for Aged, E. 68th st.,  
Lexington av.  
Bellevue Hospital, foot of E. 26th st.




College of the City of New York.

*Lexington Avenue, corner of Twenty-third Street.*

CITY OF NEW YORK.

- Bloomington Insane Asylum, Boulevard, cor. W. 117th st.  
 Board of United Charities, 9 E. 35th st.  
 Blackwell's Island Hospitals.  
 Boys' Lodging House, 128 Fulton st.  
 Chapin Home, 66th st., near Third av.  
 Children's Aid Society, 19 E. 4th st.  
 Children's Fold, Boulevard, c. W. 93d st.  
 Children's Educational Relief Association, Office, 473 Grand st.  
 Christian Home for Women, 314 E. 15th st.  
 Christian Home for Intemperate Men, 48 E. 78th st.  
 Colored Home, 65th st. near First av.  
 Colored Orphan Asylum, Boulevard, W. 143d st.  
 Commission of Emigration, Castle Garden  
 Day Nursery, 308 Mulberry st.  
 Day Nursery, 243 W. 22d st.  
 Dental Infirmary, 245 E. 23d st.  
 Dramatic Fund Association, 1267 B'way.  
 Emigrants' Refuge and Hospital, Castle Garden.  
 Female Christian Home, 314 E. 15th st.  
 Five Points House of Industry, 155 Worth st.  
 Five Points Ladies' Mission, 61 Park st.  
 Foundling Asylum, E. 68th st., Third av.  
 Free Dormitory for Women, 54 W. 3d st.  
 Free Training School for Women, 47 E. 10th st.  
 Friends' Employment Society, Meeting House, Rutherford pl.  
 Friendly Society of St. Ambrose Church for the Relief of the Aged, 29 Charlton st.  
 German Hospital, 77th st., n. Fourth av.  
 Girls' Lodging House, 27 St. Mark's pl.  
 Guild of St. Catharine, 262 Bowery.  
 Hahnemann Hospital, 307 E. 55th st.  
 Hart's Island Hospital.  
 Hebrew Orphan Asylum, Third av., near 77th st.  
 Home for Old Men and Aged Couples, 487 Hudson.  
 Home for Aged and Infirm Deaf Mutes, 220 E. 13th st.  
 Home for Aged and Infirm Israelites, 87th st., cor. Av. A.  
 Home for the Aged of the Church of the Holy Communion, 330 Sixth av.  
 Home for Aged Women, 3 Morris st.  
 Home for Friendless Girls, Seventh av., c. W. 13th st.  
 Home for Friendless Women, 86 W. 4th st.  
 Home for Incurables, Fordham.  
 Home for the Aged 127 Cedar st.  
 Home for the Aged, 179 E. 70th st.  
 Home for the Blind, 219 W. 14th st.  
 Home for the Friendless, 32 E. 30th st.  
 Home for Respectable Aged and Indigent Females, 226 E. 20th st.  
 Home for Sailors' Children, Staten Island.  
 Boarding Home for Young Women, 27 Washington sq.  
 Home of the Holy Comforter (Episcopal) for Incurables, 54 W. 11th st.  
 House and School of Industry, 120 W. 16th st.  
 House of the Evangelists, 52 Seventh st.  
 House of the Good Shepherd, foot of E. 90th st.  
 House of the Good Shepherd, Rockland Co., 47 W. 25th st., N. Y.  
 House of Mercy (P. E.), W. 86th st.  
 House of Refuge, Randall's Island, 61 Bible House.  
 House of Rest for Consumptives, Tremont, 8 Wall st.  
 Howard Mission, 40 New Bowery.  
 Infirmary for Women and Children, 128 Second av.  
 Institution for Improved Instruction of Deaf Mutes, 1515 Broadway.  
 Institution for the Blind, Ninth av. bet. 33d and 34th sts.  
 Institution for the Deaf and Dumb, 162d st., N. R.  
 Institution of Mercy (R. C.), 33 E. Houston st.  
 Institution of the Ladies' Union Aid Society of the M. E. Church, 251 W. 42d st.  
 Isaac T. Hopper Home, 110 Second av.  
 Isabella Heimath, Henry st., Astoria.  
 Ladies' Union Relief Association, Fifth av., 22d st.  
 Leake and Watts Orphan House, 112th st., Tenth av.  
 Lutheran Emigrant House, 16 State st.  
 Lying-in Asylum, 85 Marion st.  
 Magdalen Asylum, 88th st., n. Fifth av.  
 Manhattan Eye and Ear Hospital, 233 E. 34th st.  
 Masonic Board of Relief, Sixth av., cor. of 23d st.  
 Methodist Episcopal Home, 255 W. 42d st.  
 Metropolitan Throat Hospital, 17 Stuyvesant st.  
 Midnight Mission, 260 Greene st.  
 Morgue, E. 26th st. and East River.  
 Mount Sinai Hospital, Lexington av., E. 66th st.  
 National Asylum for Disabled Soldiers, 171 Broadway.  
 Newsboys' Lodging House, New Chambers st., William and Duane sts.  
 Newsboys' Home, 327 Rivington st.  
 Nursery, Child's Hospital and Lying-in Asylum, Lexington av., c. 51st st.  
 N. Y. Eye and Ear Infirmary, 2d av., cor. 13th st.  
 N. Y. City Insane Asylum, Randall Island, N. Y.




The Association for the Benefit of Colored Orphans,  
Asylum, One Hundred and Forty-third Street and Tenth Avenue.

CITY OF NEW YORK.

- N. Y. Female Assistance Society, 34 E. 24th st.
- N. Y. Society for the Prevention of Cruelty to Children, Office, 869 Broadway, c. 17th st.
- N. Y. Homœopathic Medical College Third av., E. 23d st.
- N. Y. Hospital, 8 W. 16th st.
- N. Y. Infant Asylum, 10th av., cor. 61st st.
- N. Y. Institute for the Relief of the Ruptured and Crippled, 42d st and Lexington av.
- N. Y. Juvenile Asylum, 10th av., 176th st.
- N. Y. Medical College and Hospital for Women, c. 12th st. and 2d av.
- N. Y. Ophthalmic Hospital, c. 23d st., 3d av.
- Old Gentlemen's Unsectarian Home, 521 E. 120th st.
- Orphan Asylum Society, 74th st., 11th av.
- Orphan Asylum of St. Vincent de Paul, 211 W. 39th.
- Orphan Home and Asylum of the P. E. Church, 49th st. between 4th and Lexington avs.
- Peabody Home, 33d st., Lexington av.
- Presbyterian Home for Aged Christian Women, 73d st near Madison av.
- Presbyterian Hospital, 70th st. n. 4th av.
- Protestant Half Orphan Asylum, 65 W. 10th st.
- Randall Island Hospitals.
- Roman Catholic Female Orphan Asylum, Madison av., 52d st.
- Roman Catholic Male Orphan Asylum, 647 5th av.
- Roman Catholic Orphan Asylum, Girls, 32 Prince st.
- Roman Catholic Protectory, Fordham.
- Roosevelt Hospital, 9th av., 59th st.
- Sailors' Home, 190 Cherry st.
- Sailors' Smug Harbor, 74 Wall st.
- Samaritan Home for the Aged, 9th av., c. 14th st.
- Seaman's Fund and Retreat, 12 Old Slip.
- Shepherd's Fold, 86th st., c. 2d av.
- Shelter for Men, 316 Water st.
- Shelter for Respectable Girls, 332 6th av.
- Sheltering Arms, 129th st., 10th av.
- Sisters of the Stranger, 4 Winthrop pl.
- Society for Relief of Poor Widows with Small Children, 143 8th st.
- St. Augustine's Guild, 264 Bowery.
- St. Barnabas' House, 304 Mulberry st.
- St. Elizabeth's Hospital, 225 W. 31st st.
- St. Francis' Hospital, 609 5th st.
- St. John Baptist House, 220 2d av.
- St. John's Guild, 52 Varick st.
- St. Johnland, St. Luke's Hospital.
- St. Joseph's Industrial Home, 81st st., bet. 4th and Madison avs.
- St. Joseph's Home for the Aged, 209 W. 15th st.
- St. Joseph's Orphans, E. 89th st., c. Av. A.
- St. Luke's Home for Indigent Christian Females, 89th st. and Madison av.
- St. Luke's Hospital, 54th st and 5th av.
- St. Mary's Hospital for Children, 407 W. 34th st.
- St. Stephen's Home, 145 E. 28th st.
- St. Vincent's Home for Friendless Boys, 53 Warren st.
- St. Vincent de Paul's Asylum, 215 W 39th st.
- St. Vincent's Hospital, 195 W, 11th st.
- Stranger's Rest, 510 Pearl st.
- Throat and Chest Diseases, 47 University pl.
- Trinity Chapel Home for Aged Women, 207 W. 27th st.
- Union Home and School, 151st st. and Boulevard.
- Water Street Mission and Home for Women, 273 Water st.
- Wartburg Orphan's Home, Mt. Vernon.
- Wilson Mission House and Home for Girls, 137 Avenue A., c. 8th st.
- Women's Aid Society and Home for Training Young Girls, 41 7th av.
- Women's Hospital, 50th st., n. 4th av.
- Working Women's Protective Union, 31 Bleeker st.
- Women's Prison Association and the I. T. Hopper Home, 110 10th av.
- Young Ladies Christian Association, 7 E. 15th st.
- Young Women's Aid Association, 85 E. 4th st.

**HOTELS.**

- (E) means European Plan. (A) means American plan. (A E) means American and European plan.
- Aberdeen (E), Broadway and 21st st.
- Albemarle (E), Broadway and 24th st.
- Alborns (E), 256 Fulton st.
- American, 15 Bowery.
- Anson (E), 79 Spring st.
- Ashland (A E), 4th av. and 24th st.
- Astor, (E), 221 Broadway.
- Barrett House, Broadway and 43d st.
- Bath (A E), 39 and 41 W. 26th st.
- Belmont (E), 137 Fulton st.
- Belvedere (A), 4th av. and 18th st.
- Bowery (E), 395 Bowery.
- Brevoort (E), 11 Fifth av.
- Brevoort Place (E), B'way and 10th st.
- Brighton (A), B'way and 42d st.
- Bristol (A E), 5th av. and 42d st.
- Bristol, 11th st., near 5th av.
- Brower (E), 24 W. 28th st.
- Broadway (E), 824 Broadway.
- Brunswick (E), 26th st. and 5th av.



House of Refuge.

CITY OF NEW YORK.

- Buckingham (E), 50th st. and 5th av.  
 Bull's Head (A), 322 3d av.  
 Canda, Lexington pl., near 4th st.  
 Carleton (E), Frankfort, cor. William st.  
 Central (E), 272 West st.  
 Central (E), 253 Canal st.  
 Central Park (E), 7th av. and 59th st.  
 Centennial (E), 8th av. and 51st st.  
 City (E), 71 Cortland st.  
 Clarence (A E), 12 Clinton pl.  
 Clarendon (A), 4th av. and 18th st.  
 Coleman (E), B'way and 27th st.  
 Colonnade, 726 Broadway.  
 Columbian (E), 35 E. 27th st.  
 Commercial (A E), B'way and Washington pl.  
 Compton (E), 321 3d av.  
 Continental (E), B'way and 20th st.  
 Cooper Union (E), 19 3d av.  
 Cosmopolitan (E), Chambers and West Broadway.  
 Everett's (E), 84 Chatham st.  
 Dey Street (E), 58 Dey st.  
 Earle's (A), Canal and Centre sts.  
 Eastern (E), 62 Whitehall st.  
 Empire (E), 613 3d av.  
 Everett (E), 4th av. and 17th st.  
 Everett (E), 104 Vesey st  
 Fifth Avenue (A), 5th av. and 23d st.  
 Frankenstein's, 413 Broome st.  
 Fulton (A), 202 Third av.  
 Fulton Ferry, 2 Fulton st.  
 Germania (E), 137 Grand st.  
 Gilsey (E), B'way and 29th st.  
 Glenham (E), 155 5th av.  
 Glenham (A), 3d av. and 24th st.  
 Gramerey Park, Gramerey Park, E. 20th st.  
 Grand (E), Broadway and 31st st.  
 Grand View (A E), Broadway and 8th av.  
 Grand Central (A), 671 Broadway.  
 Grand Union (E), 4th av. and 42d st.  
 Grosvenor (A), 37 5th av.  
 Hall's, Chambers and Chatham sts.  
 Hamilton, 1144 Broadway.  
 Hansfield's (E), 622 Grand st.  
 Hank's (A), 435 9th av.  
 Hanover, 15th st. and 5th av.  
 Hoffman (E), 1111 Broadway.  
 Hotel Branting (A), Madison av. and 58th st.  
 Hotel Brighton (E) Broadway and 42d st.  
 " Bristol (A E), 5th av. and 42d st.  
 " " 11th st., near 5th av.  
 " Brunswick (E), 225 5th av.  
 " del Recreo (A E), Irving pl. and 15th st.  
 " Devonshire (A), 42d st. n. Madison av.  
 " Española (A E), 116 W. 14th st.  
 " Everett (E), 86 Chatham st.  
 " Française (A E), 19 University pl.  
 Hotel Monico, 7 E. 18th st.  
 " Royal (A E), 6th av. and 40th st.  
 " Shelburn, 5th av. cor. 36th st.  
 " St. Mare, 432 5th av.  
 " St. Stephen, 34 W. 11th st.  
 " Vanderbilt (A E), 44th st. and Vanderbilt av.  
 Hygienic (A), 15 Laight st.  
 Imperial, 3 E. 14th st.  
 International (E), 17 and 19 Park row  
 Irving (A E), 49 E. 12th st. & Broadway.  
 Kitsell House, 91 5th av.  
 Leggett's (E), 46 Chatham st.  
 Lenox (A), 72 5th av.  
 Libby (E), 386 4th av.  
 Madison Avenue (A), 63 Madison av.  
 Manhattan (E), Broadway and Canal st.  
 Martinelli's, Fifth ave. and 16th st.  
 Mercantile (E), 762 Broadway.  
 Merchants' (A), 39 Cortlandt st.  
 Metropolitan (E), 586 Broadway.  
 Mill's (A), 387 4th av.  
 Monument (E), 6 Union sq.  
 Morton (E), Broadway and 14th st.  
 Narragansett, E. 44th st.  
 New England (A), 70 Bowery  
 New Sailors' Home (A), 338 Pearl st.  
 New York (A), 721 Broadway.  
 N. Y. & Brooklyn Bridge, 48 Chatham st.  
 Noakes', 219 Greenwich st.  
 North River, 148 West st.  
 Occidental (E), Broome st. and Bowery.  
 Pacify (E), 33 Bowery.  
 Park (E), 9 Chatham st.  
 Park Avenue (A), 32d st. and 4th av.  
 Parker (E), Broadway and 34th st.  
 Prescott (A E), Broadway and Spring st.  
 Progress, 206 Chatham st.  
 Putnam (E), 367 4th av.  
 Rapid Transit, 300 Bowery.  
 Remsen (A E), 2398 3d av.  
 Revere (E), 606 Broadway.  
 Rochester, 114 Bleecker st.  
 Rosmore (A E), Broadway n. 42d st.  
 Sailors' Home (A), 190 Cherry st.  
 Saint André (A E), 11 W. 11th st.  
 " Charles (E), 648 Broadway.  
 " Cloud (E), Broadway and 42d st.  
 " Denis (E), Broadway and 11th st.  
 " James (E), 26th st. and Broadway.  
 " Julien (E), 4 Washington pl.  
 " Omer (E), 6th av. and 23d st.  
 " Stephen (E), 34 W. 11th st.  
 Sauer's Fourth A v., 26th st. and 4th st.  
 Sheridan (E), 159 Canal st.  
 Sherwood (E), 5th av. and 44th st.  
 Sinclair (E), 754 Broadway.  
 Smith & McNell's (E), 197 Washing'n st.  
 Soule's (E), 6th av. and 44th st.  
 Southern (E), 679 Broadway.  
 Stevens (E), 23 Broadway.  
 Sturtevant (A E), 1186 Broadway.



## CITY OF NEW YORK.

Summit (E), Canal and Bowery.  
 Sweeney's (E), Chambers & Chatham sts.  
 Sweet's, 4 Fulton st.  
 Tremont (E), 663 Broadway.  
 The Colonade, 726 Broadway.  
 The Hamilton, 5th av., cor. 42d st.  
 Union, 88 Bowery.  
 Union Square (E), 16 Union sq.  
 United States (E), Fulton and Water sts.  
 University Place, 21 Univ. pl. and 9th st.  
 Vanderbilt, Lexington av. and 42d st.  
 Vanderbilt (E), 149 Hudson st.  
 Van Dyke (A), 28 Bowery.  
 Vendome, Broadway and 41st st.  
 Victoria (A), 5th av. and 27th st.  
 Warren (E), Canal and Elizabeth sts.  
 Wellington (A E), Madison av. & 42d st.  
 Westminster (A), Irving pl. and 16th st.  
 West Side (E), 227 Sixth av.  
 Winchester (E), Broadway and 31st st.  
 Windsor (A), 5th av. and 46th st.  
 Worth House, Broadway and 25th st.  
 Zahn's (E), 7 East Broadway.

### CLUBS.

American Athletic, 6th av. and 110th st.  
 American Jockey, Madison av. & 27th st.  
 American Yacht, ft. E. 89th st.  
 Arion, 21 St. Mark's pl.  
 Army and Navy, 28 W. 30th st.  
 Aschenbroedel, 74 E. 4th.  
 Atalanta, 8th av. and 159th st.  
 Blossom, 129 5th av.  
 Calumet, 3 W. 30th st.  
 Century, 109 E. 15th st.  
 Columbia College Boat, ft. E. 137th st.  
 Crescent, 115 W. 23d st.  
 Columbia Yacht, ft. W. 86th st.  
 Down Town, 50 Pine st.  
 German, 13 W. 24th st.  
 German Lese Verein, E. 55th st. & 3d av.  
 Harlem, 2056 5th av.  
 Harmonie, W. 42d st. n. 5th av.  
 Knickerbocker, 32d st. and 5th av.  
 Knickerbocker Athletic, 249 5th av.  
 Lotus Club, 147 5th av.  
 Manhattan, 96 5th av.  
 New York, 5th av. and 25th st.  
 N. Y. Chess, 1½ 2d av.  
 N. Y. Caledonian, 8 Horatio st.  
 N. Y. Turf Club, Madison av. c. E. 26th st.  
 N. Y. Yacht Club, house at Staten Island.  
 Madison av. c. E. 27th st.  
 Press Club, 119 Nassau st.  
 Racquet Club, 6th av. and 26th st.  
 Sorosis, meets at Delmonico's.  
 St. Nicholas, 12 E. 29th st.  
 Travelers', 124 5th av.  
 Union, W. 21st st. c. 5th av.  
 Union League, Fifth av. and 39th st.  
 University, Madison av. and 26th st.  
 Verein Freundschaft, 141 W. 31st.

### BANKS.

*Those marked \* are State Banks, all others are National Banks.*

American Ex. National, 128 Broadway.  
 \*Bank of America, 46 Wall.  
 Bank of British North America, Agency  
 52 Wall st.  
 Bank of California, 16 Wall st.  
 Bank of Montreal, Lang & Watson,  
 Agents, 59 Wall st.  
 \*Bank of N. America, 44 Wall.  
 Bank of New York, National Banking  
 Association, 48 Wall.  
 \*Bank of the Metropolis, 17 Union sq.  
 Bowery National, 62 Bowery.  
 \*Bull's Head, 314 3d av.  
 Canadian Bank of Commerce, 16 Ex-  
 change pl.  
 Central National, 320 Broadway.  
 Chase National, 104 Broadway.  
 Chatham National, 196 Broadway.  
 Chemical National, 270 Broadway.  
 Citizens' National, 401 Broadway  
 Clearing House, 14 Pine.  
 Columbia, 501 5th av.  
 Continental National, 7 Nassau.  
 Corbin Banking Co., 115 Broadway.  
 \*Corn Exchange, 13 William.  
 East River National, 680 Broadway.  
 \*Eleventh Ward, 147 Avenue D.  
 Fifth Avenue, 5th av. and 44th st.  
 Fifth National, 300 3d av.  
 First National, Wall st. and Broadway  
 Fourth National, 16 Nassau.  
 Fulton National, 37 Fulton st.  
 Gallatin National, 36 Wall st.  
 Garfield National, 79 W. 23d st.  
 German American, 50 Wall st.  
 German Exchange, 330 Bowery.  
 Germania, 215 Bowery.  
 \*Greenwich 402 Hudson.  
 Hanover National, 33 Nassau st.  
 Home, 654 8th av.  
 Importers' and Traders' National, 247  
 Broadway.  
 Irving National, 287 Greenwich st.  
 Leather Manufacturers' National, 29  
 Wall st.  
 Lincoln National, 32 E. 42d st.  
 Madison Square, W. 23d st. n. 5th av.  
 \*Manhattan Company, 41 Wall st.  
 Marine National, 78 Wall st.  
 Market National, 286 Pearl.  
 Mechanics and Traders' National, 153  
 Bowery.  
 Mechanics' National, 33 Wall st.  
 Mercantile National, 191 Broadway.  
 Merchants' Bank of Canada (Agency), 61  
 Wall st.  
 Merchants' National, 26 Exchange pl.

## CITY OF NEW YORK.

Merchants' Exchange National, 257 Broadway.  
 Metropolitan National, 110 Broadway.  
 Mount Morris, 133 E. 125th st.  
 Murray Hill, 3d av. and 37th st.  
 Nassau, 5 Beekman st.  
 National Bank of Commerce, 29 Nassau st.  
 National Bank of the Republic, 4 Wall st.  
 National Bank of the State of New York, 35 William st.  
 National Broadway, 237 Broadway.  
 National Butchers' and Drovers', 124 Bowery.  
 National City, 52 Wall st.  
 National Mechanics' Banking Association, 38 Wall st.  
 National Park, 214 and 216 Broadway.  
 National Shoe and Leather, 271 B'way.  
 Nevada Bank Agency, 62 Wall st.  
 N. Y. County National, 81 8th av.  
 N. Y. Nat'l Exchange, 136 Chambers st.  
 N. Y. Produce Exchange, Whitehall st.  
 Ninth National, 409 Broadway.  
 \*North River, 187 Greenwich st.  
 \*Oriental, 122 Bowery.  
 \*Pacific, 470 Broadway.  
 \*People's, 395 Canal st.  
 Phoenix National, 45 Wall st.  
 \*Produce, 59 Barclay.  
 Seaboard, 18 Broadway.  
 Second National, 190 5th av.  
 Seventh Ward National, 184 Broadway.  
 Sixth National, Broadway and W. 35th st.  
 St. Nicholas National, 7 Wall st.  
 Third National, 22 Nassau st.  
 Tradesmen's National, 291 B'way.  
 Union National, 34 Wall st.  
 United States National, 34 Nassau st. Wall Street, Mills' Building.  
 \*West Side, 479 8th av.

### SAVINGS BANKS.

American, 2 E. 42d st.  
 Bank of Savings, 67 Bleecker st.  
 Bowery, 130 Bowery.  
 Broadway, 4 Park pl.  
 Citizens', 58 Bowery.  
 Dry Dock, Bowery and 3d st.  
 East River, 3 Chambers st.  
 East Side, 187 Cherry st.  
 Emigrant Industrial, 51 Chambers st.  
 Eleventh Ward, 908 3d av.  
 Excelsior, 430 6th av.  
 Franklin, 658 8th av.  
 German, 4 Union sq.  
 Greenwich, 73 6th av.  
 Harlem, 2281 3d av.  
 Institution for the Savings of Merchants' Clerks, 20 Union sq.  
 Irving, 96 Warren st.  
 Manhattan, 644 Broadway.  
 Metropolitan, 1 3d av.

New York, 81 Eighth av.  
 North River, 474 Eighth av.  
 Seamen's, 76 Wall st.  
 Union Dime, Broadway and 23d st.  
 West Side, 154 Sixth av.

### TRUST COMPANIES.

Am. Loan and Trust Co., 113 B'way.  
 Central Trust Co., 15 Nassau st.  
 Equitable Trust Co., 16 Exchange pl.  
 Farmers' Loan and Trust Co., 22 William st.  
 Mercantile, 120 Broadway.  
 Metropolitan Trust Co., 35 Wall st.  
 Mutual Trust Co., 39 Broadway.  
 N. Y. Guaranty Indemnity Co., 52 B'way.  
 N. Y. Life Ins. and Trust Co., 52 Wall st.  
 N. Y. N. E. & Western Invest. Co., Pine cor. Nassau st.  
 Real Estate Loan and Trust Co., 115 B'way.  
 Bank of New York, 48 Wall st.  
 Union Trust Co., 71 B'way.  
 United States Trust Co., 49 Wall st.

### SAFE DEPOSIT COMPANIES.

American, 2 E. 42d st.  
 Bankers' Safe Deposit Co., Wall st. and B'way.  
 Bank of New York, 48 Wall st.  
 Central Safe Deposit Company of New York, 71 and 73 W. 23d st.  
 Lincoln Safe Deposit Co., 32 E. 42d st.  
 Manhattan Safe Deposit and Storage, 346 Broadway.  
 Mercantile Loan and Warehouse Company, 120 to 124 B'way.  
 Nassau Safe Deposit, Nassau and Beekman.  
 National Park Bank, 214 and 216 B'way.  
 New York Produce Exchange, Bowling Green.  
 N. Y. Stock Exchange, 10 Broad st.  
 N. Y. Produce Exchange, Whitehall st.  
 Safe Deposit Co. of New York, 140, 142 and 146 B'way, cor. Liberty st.  
 State Safe Deposit Co., 1 3d av.  
 Stuyvesant Safe Deposit Company, 1 and 3 3d av.  
 The Manhattan Warehouse, 42d st. and Lexington av.  
 Tiffany & Co., 15 Union sq.

### POLICE STATIONS.

Headquarters, 300 Mulberry st.  
 House for Detention of Witnesses, 203 Mulberry st.

PRECINCT.	LOCATION.
1.....	Old Slip and Front st.
2.....	High Bridge.
4.....	9 Oak st.
5.....	19 and 21 Leonard st.



SEAMAN'S BANK FOR SAVINGS.

74 and 76 Wall Street, corner of Pearl.

CITY OF NEW YORK.

CIVIL COURTS.

The City Court is held at the City Hall. The United States Courts are held in the Post Office Building. The Common Pleas, Superior and Supreme Courts are held in the County Court House. The following are the locations of the District Courts: 1st—Chambers st. cor. Centre st. 2d—514 Pearl st. 3d—125 6th av. 4th—30 1st st. 5th—154 Clinton. 6th—61 Union pl. 7th—151 E. 57th st. 8th—200 W. 22d st. 9th—125 E. 25th st. 10th—153th st. and 3d av

DISTANCES IN THE CITY.\*

From Battery.	From Custom H	From City Hall.	TO
Mile.	Mile.	Mile.	
$\frac{1}{4}$	.....	.....	Rector st.
$\frac{1}{2}$	$\frac{1}{4}$	.....	Fulton.
$\frac{3}{4}$	$\frac{1}{2}$	.....	City Hall.
1	$\frac{3}{4}$	$\frac{1}{4}$	Leonard.
$1\frac{1}{4}$	1	$\frac{1}{2}$	Canal.
$1\frac{1}{2}$	$1\frac{1}{4}$	$\frac{3}{4}$	Spring.
$1\frac{3}{4}$	$1\frac{1}{2}$	1	E. Houston.
2	$1\frac{3}{4}$	$1\frac{1}{4}$	E. Fourth.
$2\frac{1}{4}$	2	$1\frac{1}{2}$	E. 9th.
$2\frac{1}{2}$	$2\frac{1}{4}$	$1\frac{3}{4}$	E. 14th.
$2\frac{3}{4}$	$2\frac{1}{2}$	2	E. 19th.
3	$2\frac{3}{4}$	$2\frac{1}{4}$	E. 24th.
$3\frac{1}{4}$	3	$2\frac{1}{2}$	E. 29th.
$3\frac{1}{2}$	$3\frac{1}{4}$	$2\frac{3}{4}$	E. 34th.
$3\frac{3}{4}$	$3\frac{1}{2}$	3	E. 38th.
4	$3\frac{3}{4}$	$3\frac{1}{4}$	E. 44th.
$4\frac{1}{4}$	4	$3\frac{1}{2}$	E. 49th.
$4\frac{1}{2}$	$4\frac{1}{4}$	$3\frac{3}{4}$	E. 54th.
$4\frac{3}{4}$	$4\frac{1}{2}$	4	E. 58th.
5	$4\frac{3}{4}$	$4\frac{1}{4}$	E. 63d
$5\frac{1}{4}$	5	$4\frac{1}{2}$	E. 68th.
$5\frac{1}{2}$	$5\frac{1}{4}$	$4\frac{3}{4}$	E. 73d.
$5\frac{3}{4}$	$5\frac{1}{2}$	5	E. 78th.
6	$5\frac{3}{4}$	$5\frac{1}{4}$	E. 83d.
$6\frac{1}{4}$	6	$5\frac{1}{2}$	E. 88th.
$6\frac{1}{2}$	$6\frac{1}{4}$	$5\frac{3}{4}$	E. 93d.
$6\frac{3}{4}$	$6\frac{1}{2}$	6	E. 97th.
7	$6\frac{3}{4}$	$6\frac{1}{4}$	E. 102d.
$7\frac{1}{4}$	7	$6\frac{1}{2}$	E. 107th.
$7\frac{1}{2}$	$7\frac{1}{4}$	$6\frac{3}{4}$	E. 112th.
$7\frac{3}{4}$	$7\frac{1}{2}$	7	E. 117th.
8	$7\frac{3}{4}$	$7\frac{1}{4}$	E. 121st.
$8\frac{1}{4}$	8	$7\frac{1}{2}$	E. 126th.
10	$9\frac{3}{4}$	$9\frac{1}{4}$	High Bridge.

\* In the part of the city laid out in regular squares, twenty blocks (on the avenues) make a mile.

- 6.....19 Elizabeth st.
  - 7.....247 Madison st.
  - 8.....128 Prince st.
  - 9.....94 Charles st.
  - 10.....89 Eldridge st.
  - 11.....Union Market.
  - 12.....126th st., near 4th av.
  - 13.....178 Delancey st.
  - 14.....205 Mulberry st.
  - 15.....221 Mercer st.
  - 16.....230 W. 20th st.
  - 17.....1st av. cor. 5th st.
  - 18.....327 E. 22d st.
  - 19.....51st st. near 3d av.
  - 20.....434 W. 37th st.
  - 21.....160 E. 35th st.
  - 22.....347 W. 47th st.
  - 23.....88th st. near 1st av.
  - 24.....Harbor Police Boat No. 1.
  - 25.....34 E. 29th st.
  - 26.....City Hall.
  - 27.....Church and Liberty sts.
  - 28.....59th st. bet. 2d and 3d avs.
  - 29.....137 and 139 W. 30th st.
  - 30.....126th st. and 8th av.
  - 31.....100th st. bet. 9th and 10th avs.
  - 32.....10th av. and W. 152d st.
  - 33.....Morrisania.
  - 34.....Tremont.
  - 35.....35 King's Bridge.
- SUB STATIONS.—Grand Central Depot.  
Sanitary and Detective Squads, 300 Mulberry st.


COURTS.

POLICE COURTS.

1. District (Lower Police Office) at the Tombs, Centre, cor. Franklin st.
2. District at Jefferson Market, W. 10th st., cor. of Greenwich av.
3. District at 69 Essex st.
4. District at E. 57th st., near Lexington av.
5. District at 125th st., bet. 4th and Lexington av
6. District at Tremont.

CRIMINAL COURTS FOR THE CITY AND COUNTY OF NEW YORK.

Oyer and Terminer, New Court House.—Terms, first Monday in January, April, October and December.  
General Sessions, Brown Stone Building in City Hall Park, held by the Recorder or City Judge.—Terms, first Monday in each month.  
Special Sessions, Halls of Justice [Tombs], held by three Police Justices on Tuesday, Thursday and Saturday, at 9 A. M.



Tombs.

## CITY OF NEW YORK.

### BRANCH POST OFFICES.

Station A.....	595 B'way.
" B.....	380 Grand st.
" C.....	583 Hudson st.
" D....	Cor. 9th and Stuyvesant sts.
" E.....	112 W. 33d st.
" F.....	401 3d av.
" G.....	1661 B'way.
" H.....	1031 3d av.
" K.....	1529 3d av.
" L.....	121 E. 25th st.
" M.....	Cor. 158th st. and 10th av.
" R.....	Cor. 3d av. and 150th st.
" S.....	Riverdale av.
" T.....	Tremout av. near 4th av.
High Bridge.....	R. R. Depot.

### MARKETS.

Washington—North River, Vesey and Fulton sts.  
 Fulton—East River, Fulton and Beekman sts.  
 Catharine—East River and Catharine st.  
 Centre—Grand and Centre sts.  
 Essex—Grand and Ludlow sts.  
 Tompkins—3d av., 6th to 7th sts.  
 Jefferson—6th and Greenwich avs.  
 Clinton—North River, Canal and Spring sts.  
 Union—Second and Houston sts.  
 Gouverneur Market—East River, cor. of Water and Gouverneur.

### STAGE ROUTES.

#### BROADWAY AND FIFTH AVENUE LINE.

Leaves Fulton Ferry, and runs through Fulton st., to Broadway, to 14th st., to 5th av., to 47th st. Returns same route.

From 47th st., first stage, 7 A.M.  
 From 47th st., last stage, 9 P.M.  
 From Fulton Ferry, first stage, 7.30 A.M.  
 From Fulton Ferry, last stage, 10 P.M.

#### BROADWAY, 23D ST. AND NINTH AV. LINE.

Leaves South Ferry and runs through Broadway, to 23d st., to 9th av., to 34th st. Returns by same route.

From 30th st., first stage, 6 A.M.  
 From 30th st., last stage, 8.15 P.M.  
 From South Ferry, first stage, 6.45 A.M.  
 From South Ferry, last stage, 9 P.M.

#### MADISON AVENUE LINE.

Leaves Wall St. Ferry and runs through Wall st. to Broadway, to 23d st., to Madison av., to 42d st. Return same route.

From 42d st., first stage, 6.20 A.M.  
 From 42d st., last stage, 8.30 P.M.

From Wall St. Ferry, first stage, 7.10 A.M.  
 From Wall St. Ferry, last stage, 9.15 P.M.

#### FORTY-SECOND STREET FERRY LINE.

Leaves 42d street and 6th av., and runs through W. 42d st. to ferry. First stage from 42d st. and 6th av., 7.20 A.M.; last, 9.00 P.M.

Fare on all stage lines, 5 cents.

### CARRIAGES AND HACK FARES.

Persons employing coaches will consult their own interests by making a bargain with the driver before entering the vehicle. Each carriage is required to have its license number conspicuously painted on its lamps, and the legal rates of fare printed and posted up within it in plain sight; and no hackman whose carriage is not so furnished can collect any fare from his customer.

Every licensed owner or driver of any hackney coach, carriage or cab, when with his coach, carriage, or cab on any public stand, or at any of the steamboat landings or railroad depots, shall wear conspicuously on his left breast a badge in the form of a shield, of a size sufficient to admit the number of the coach to be engraved thereon in plain black figures, with the word "Licensed" above and the word "Hack" beneath such number, in semi-circular form.

Every driver of any carriage or cab shall present to every passenger employing him a card, on which shall be legibly printed the number of his license, and also the name and stable of the owner, and the number of the carriage or cab driven by him, together with the place of the Mayor's office.

In case of any violation of the law, or overcharge, passengers will report the number of the carriage at the Mayor's office (City Hall) for advice or redress.


### RATES OF FARE.

1. For conveying a passenger any distance not exceeding two miles, \$1.00; for two passengers the same distance, \$1.50; and for every additional passenger, 50 cents.

2. For any distance exceeding 2 miles, and within three miles, \$1.50; for every additional passenger, 50 cents.

3. For the use of a carriage by the hour, with one or more passengers, with the privilege of going from place to place, and stopping as often as may be required, \$1 an hour.

COUGHLETT



BELLEVUE HOSPITAL.

4. In all cases where the hiring of a hackney coach or carriage is not at the time thereof specified to be by the day or hour, it shall be deemed to be by the mile.

5. For children between 2 and 14 years of age, half price; and for children under 2 years, no charge is to be made.

6. Whenever a hackney coach or carriage shall be detained, excepting as aforesaid, the owner or driver shall be allowed after the rate of 75 cents an hour.

In case of disagreement as to distance or price, the same shall be determined by the First Marshal.

## CITY RAILROADS.

### AVENUE LINES.

Passengers before entering a car should inquire its route of the conductor, unless they have assured themselves by reading the inscriptions on its sides, as the cars of several routes frequently pass over portions of the same track. Many of the cars from above Canal street stop on Broadway, at the corner of Canal or Broome street, about a mile above the Astor House, the general terminus of many of the routes.

**B'WAY AND UNIVERSITY PLACE LINE.**—Leaves cor. Broadway and Barclay st. Runs through Barclay st. to Church, to Canal, to Greene, to Clinton pl., to University pl., to Union sq., to Broadway, to 7th av., to 59th st., to Central Park. Returns by same route to University pl., to Wooster st., crosses Canal st., to West Broadway, to College pl., to Barclay st., to starting point. Last car leaves Central Park at 1 A. M. Last car leaves Barclay st. at 1.35 A. M. Office, 7th av., cor. W. 51st st.

**BROADWAY AND BROOME ST. LINE.**—Leaves cor. Broadway and Broome st. Runs through Broome st. to Greene st., and thence by same route as Broadway and University pl. line. Returns by same route as Broadway and University pl. to Broome st., thence to Broadway. Last car leaves Central Park 12.45 P. M. Last car leaves Broome st. 10.45 P. M. Office, 7th av. cor. W. 51st st.

**SIXTH AVENUE LINE.**—Leaves corner Broadway and Vesey st. Runs through Vesey to Church, to Chambers, to West Broadway, to Canal, to Varick, to Carmine, to 6th av., to 59th st. and Central Park. Returns by the same route to West Broadway, to College pl., to Vesey, to cor. Broadway. Runs all night. Office, 756 6th av.

**SIXTH AVENUE, BROADWAY AND CANAL ST. LINE.**—Leaves cor. Broadway and Canal st. Runs through Canal to Varick, thence by same route as 6th av. line. Returns by same route. Runs all night at intervals of 15 minutes. Office, 756 6th av.

**SEVENTH AV. LINE.**—Leaves Broadway and Park pl. Runs through Park pl. to Church, to Canal, to Sullivan, to W. 4th, to Macdougall, to Clinton pl., to Greenwich av., to 7th av., to 59th and Central Park. Returns by same route to W. 4th, to Thompson, to Canal, to W. Broadway, to Park pl., to Broadway. Last car leaves Central Park at 11.15 P. M. Last car leaves Broadway at 11.55 P. M. Office, 7th av., cor. W. 51st st.

**EIGHTH AVENUE LINE.**—Leaves Broadway and Vesey st. Runs through Vesey to Church, to Chambers, to W. B'way, to Canal, to Hudson, to 8th av., to 59th, and Central Park and 141st st. Returns by same route. This line runs every 15 minutes all night. Office, 8th av. cor. W. 50th st.

**EIGHTH AV., BROADWAY AND CANAL ST. LINE.**—Leaves Broadway and Canal, to Hudson, thence up and down same route as 8th av. line, returning to Canal and Broadway. Last car leaves Broadway and Canal at 10.55 P. M. Last car leaves 49th st. depot at 12.03 P. M. Office, 8th av., cor. W. 50th st.

**NINTH AV. LINE.**—Leaves B'way and Fulton. Runs through Fulton to Greenwich, to 9th av., to 64th. Returns by same route, Gansevoort, to Washington, to Fulton, to Broadway. Last car leaves Broadway, cor. Fulton, at 11.15 P. M. Last car leaves 54th st. depot at 10.25 P. M. Office, 816 9th av.

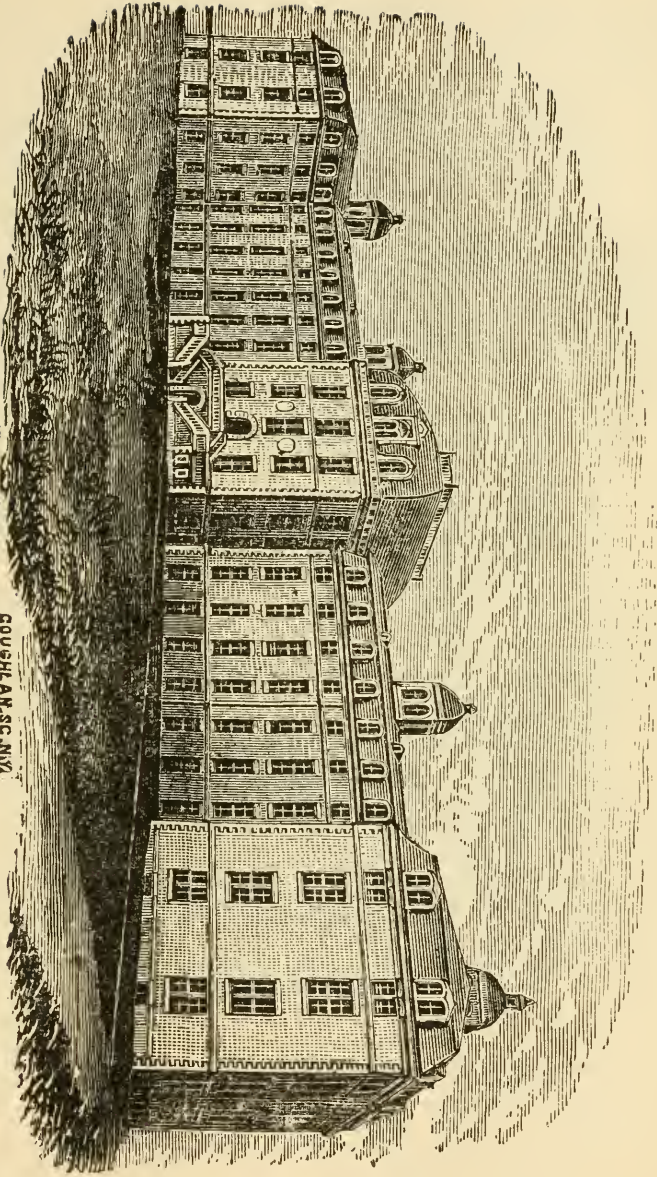
**WEST SIDE BELT LINE.**—Leaves South Ferry. Runs through Whitehall to Marketfield, to Bowling Green, to Battery pl., to West, to 10th av., to 54th, to Central Park. Returns by same route. Last car leaves cor. 54th and 10th av. 10.30 P. M.; South Ferry, 11.30 P. M. Office, 10th av. cor. W. 54th.

**SECOND AVENUE LINE.**—Leaves Fulton Ferry. Runs through Fulton to Water, to Peck sl., to Pearl to New Bowery (or Peck sl., to South, to Oliver) to Chatham, to Bowery, to Grand, to Forsyth, to Houston, to 2d av., to 128th st., Harlem. Returns by 2d av. to 23d st., to 1st av., to Houston, to Allen, to Grand, to Bowery, to Chatham, to Pearl, to starting point. Also from ft. E. 92d, to Av. A, to E. 86th, to 2d av., to Stuyvesant, to Astor pl. to Broadway. Returning same route. Cars



CHARITY HOSPITAL.

GOUGH, A. N. SC. N. Y.



## CITY OF NEW YORK.

run from Peck slip all night. Cars run from 63d st all night. Last car leaves Harlem at 1 A. M. Last car leaves 63d st. for Harlem at 12.30 A. M. This line also runs to B'way and Worth st. Offices, 31 New st., and 2d av., cor. E. 63d.

**THIRD AV. LINE.**—Leaves Broadway, opposite Astor House. Runs through Park row to Chatham st., to Bowery, to 3d av., to 65th st., thence to Harlem. Returns by same route. Cars on this line run all night. For Grand Central Depot, leaves Broadway, opposite Astor House. Runs through Park row, to Chatham, to Bowery, to 5d av., to 35th, to Lexington av., to Railroad Depot. Returns by same route. Last car from Depot 10.10 P. M., from Astor House, 10.40 P. M. This line also runs to Broadway and Worth st. Offices, cor. E. 34th st., E. 65th st., and 2,390 3d av.

**FOURTH AV. LINE.**—Leaves Broadway, opposite the Astor House. Runs through Park row to Centre st., to Grand, to Bowery, to 4th av., to 42d; from 42d to Grand Central Depot, Madison av., to E. 86th. Passengers to 34th st. Ferry, for Hunter's Point, transfer at Depot, 3d ave., cor. 32d st., through 32d to Lexington ave., to 34th to Ferry. Returns by same route. Returns by same route to Broome, to Centre, to starting point. Last car leaves Astor House at 11.15 P. M. Last car leaves 34th st. Ferry at 11.30 P. M. Last car leaves 42d st. Depot at 10.30 P. M.

**MADISON AV. LINE.**—From Broadway opposite Astor House. Runs through Park row to Centre, to Grand, to Bowery, to 4th av., to 42d st., to Madison av., to 86th st. Returns by same route to Broome, to Centre, to starting point. Last car from 86th st. at 11 P. M., also at 12 P. M. to depot at 32d st. Last car from Astor House at 12.03 P. M.

**CITY HALL, AVENUE B AND 34TH ST. LINE.**—Leaves Ann st. and Broadway. Runs through Park row to Chatham st., to East Broadway, to Clinton st., to Avenue B, to 14th st., to 1st av., to 34th st., to ferry. Returns by same route to 2d st., to Avenue A, to Essex st., to East Broadway, to Chatham st., to Park row, to Ann st. and Broadway. Runs all night at intervals of 30 minutes.

**FORTY-SECOND AND GRAND ST. FERRY LINE.**—From ft. W. 42d to 10th av., to W. 34th, to Broadway, to E. 23d, to 4th av., to E. 14th st., to Avenue A, to E. Houston, to Cannon, to Grand, to ferry. Returning through Grand to Goerck, to E. Houston, to 2d, to Av. A, to E. 14th,

to 4th av., to E. 23d, to Broadway, to W. 34th, to 10th av., to ft. W. 42d. Last car leaves 42d st. ferry at 11.30 P. M. Last car leaves Grand st. ferry at 12.25 A. M.

**DRY DOCK AND EAST BROADWAY LINE.**—Leaves Ann st. and Broadway. Runs through Park row to Chatham st., to East Broadway, to Grand st., to Columbia, to Av. D, to 14th st., to Av. A. to E. 23d. Returns by 14th st. to Av. D, to 8th st., to Lewis, to Grand, thence by same route to starting point. Last car leaves 23d st. at 11 P. M. Last car leaves Broadway and Ann st. at 11.33 P. M.

**CENTRAL PARK, EAST RIVER AND AVENUE A LINE.**—Leaves South Ferry, foot of Whitehall st. Runs through Whitehall st. to South, to Broad, to Water, to Old Slip, to South, to Grand, to Goerck, to Houston, to Av. D, to 14th, to Av. A, to 23d, to 1st av., to 59th, to Central Park, to 10th av., to 53d. Returns by 59th, takes same route to Av. D, and 8th, to Lewis, to Houston, to Mangin, to Grand, to Corlears, to Monroe, to Jackson, to Front, to Whitehall, to South Ferry. This road passes all the East River ferries. Last car leaves South Ferry at 11.30 P. M. Last car leaves 53d st. and 10th av. at 10 P. M.

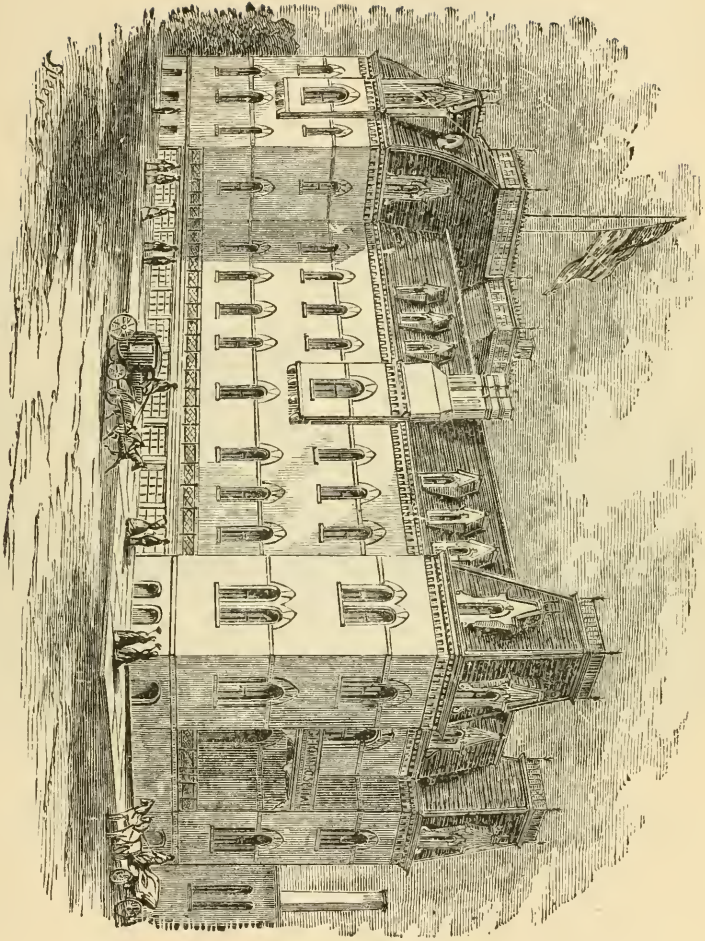
### CROSS TOWN LINES.


**GRAND AND CORTLANDT ST. LINE.**—Leaves Grand st. Ferry. Runs through Grand to East B'way, to Canal, to Walker, to West B'way, North Moore, Washington to Cortlandt st. Ferry. Returns by Cortlandt, Greenwich, Beach, West B'way, Lispenard, to Broadway, to Canal, and then by same route to starting point. Last car from Grand st. Ferry at 11 P. M. Last car from Cortlandt st. Ferry at 11.35 P. M.

**BLEECKER ST. & FULTON FERRY LINE.**—Leaves Fulton Ferry. Runs through Fulton st. to William, to Ann, to Park Row, to Centre, to Leonard, to Elm, to Howard, to Crosby, to Bleecker, to Macdougall, to 4th, to W. 12th, to Hudson, to 14th, to 9th av., to W. 23d, to ferry. Returns by 9th av., to 14th, to Hudson, to Bleecker, to Crosby, to Howard, to Elm, to Reade, to Centre, to Beekman, to South, to Fulton Ferry. Last car leaves Fulton Ferry at 12.20 A. M. Last car leaves 23d st. Ferry at 11.30 P. M. Office, 18 10th av.

**DESBROSSES, VESTRY AND GRAND ST. LINE.**—Leaves Grand st. Ferry. Runs through Grand to Sullivan, to Vestry, to Greenwich, to Desbrosses, to Desbrosses st. Ferry. Returns by Desbrosses st. to

GERMAN HOSPITAL, 4TH AVENUE AND 7<sup>TH</sup> STREET.





THIRD AVENUE HORSE RAILROAD DEPOT, 3D AVENUE AND 65TH STREET.

## CITY OF NEW YORK.

Washington, to Vestry, thence by same route to starting point. Cars run all night.

**CHURCH ST. TO SOUTH FERRY.**—From cor. Church st. and Vesey, via New Church, Greenwich, Battery pl., Whitehall st. to South Ferry. Returning via Whitehall, Battery pl., Greenwich, New Church to Vesey st.

**AVENUE C AND PAVONIA FERRY.**—Leaves Eric Depot, Chambers and West st. Runs through West st. to Charlton, Prince, Bowery, Stanton, Pitt, Av. C, 18th, Av. A, 23d, 1st av., 35th, Lexington av., 42d, Gr. Cen. Depot. Returns by 42d, Lexington av., 36th, 1st av., 23d, Av. A, 17th, Av. C, 3d, 1st av., Houston, West, to Chambers. Last car leaves Grand Central Depot at 11.15 P. M. Last car leaves Chambers st. at 12.35 P. M. Office; 415 E. 10th st.

**125TH ST.**—From 3d av. cor. E. 130th, through 3d av. to E. 125th, to W. 125th. Returning same route.

**HARLEM BRIDGE, MORRISANIA AND FORDHAM.**—From Harlem Br. up 3d av. to Fordham, also from Harlem Br. up 3d av. to Boston av., up Boston av. to W. Farms.

**23D ST.**—From foot of and through W. 23d to E. 23d, to E. River. Returning same route. Also from foot of and through W. 23d, to E. 23d, to 2d av., to E. 28th, to 1st av., to E. 34th st. Ferry. Returning through 1st av., to E. 29th st., to 2d av., to E. 23d, and through to foot W. 23d st.

**HOBOKEN AND GREENPOINT FERRY LINE.**—From Hoboken Ferry, foot Christopher, via Christopher, Greenwich av., to 8th st., Av. A and E. 10th to Greenpoint Ferry, foot of E. 23d st. Returning via E. 10th, Avenue A, 9th, Stuyvesant, 8th, Greenwich av., West 10th, West st. to Hoboken Ferry, ft. of Christopher st. Also via Christopher, Greenwich av., W. 11th st., 7th av., 14th st., Union sq., Broadway, E. 17th, Avenue A, to Greenpoint Ferry, ft. of E. 23d st. Returning via Avenue A., E. 18th st., Broadway, 14th st., 7th av., 11th, West, to Christopher st. Ferry. Last car leaves Christopher st. at 12.55 A. M. Office, Av. A, cor. E. 22d st.

### FERRIES.

The fare on most of the ferries to New Jersey is 3 cents for each passenger, and on Brooklyn ferries from 1 to 6 cents.

Astoria, from 92d st., E. R., from 5 A. M. to 10.30 P. M.

Astoria, from Peck sl., E. R., to Astoria by Harlem boats.

Blackwell's Island, from 26th st., E.

R., to Blackwell's Island, 10.30 A. M., 1.30 P. M., every day by steamboat.

Blackwell's Island, from 52d st., E. R. to Blackwell's Island; row-boat for attachés of Institution. 25 cents.

Bedloe's Island, from Pier 58, N. R. U. S. Government boat stops at Pier 1, E. R. Pass.

Brooklyn, from Catharine st., E. R., to Main st., runs all night.

Brooklyn, from Fulton st., E. R., to Fulton st., all night.

Brooklyn, South Ferry, from Whitehall st., E. R. to Atlantic st., all night.

Brooklyn, from Whitehall st., E. R., to Hamilton av., runs all night.

Brooklyn, from Wall st., E. R., to Montague st., from 7 A. M. to 11 P. M.

Brooklyn, E. D., from Grand st., E. R., to Grand st., all night.

Brooklyn, E. D., from Houston st., E. R., to Grand st., runs all night.

Brooklyn, E. D., from Grand st., E. R., to South 7th st., runs all night.

Brooklyn, E. D., from Roosevelt st., E. R., to South 7th st., runs all night.

David's Island, Fort Schuyler and Willet's Point, from Pier 1, E. R., on Tuesday and Friday, U. S. Government boat, only, at 9 A. M.

Fort Lee. (See Coastwise and River Steamboats).

Governor's Island, from Pier 1, E. R., runs daily at 7.30 A. M., then every hour to 6 P. M.

Greenpoint, from 10th st., E. R., to Greenpoint av., from 4.45 A. M. to 1 A. M.

Greenpoint, from 23d st., E. R., all night.

Harlem, from Pier 22, E. R.

Hart's Island, from 26th st., E. R., to Hart's Island, 11 A. M., except Sunday. Fare, 40 cents.

Hoboken, from Barclay st., N. R., runs all night.

Hoboken, from Christopher st., N. R., runs all night.

Hunter's Point, from James sl., E. R., to Hunter's Point, 7 A. M. until 7 P. M.

Hunter's Point, from 34th st., E. R., runs all night.

Jersey City, from Desbrosses st., N. R., to Montgomery st., runs all night.

Jersey City, from Cortlandt st., N. R., to Montgomery st., runs all night.

Jersey City from Liberty st., N. R., to Central R. R. of N. J. dock, Communipaw, runs all night.

Jersey City, from Chambers st., N. R., to Pavonia Ferry, Erie R. R. dock, runs all night.

Jersey City, from 23d st., N. R., to Pa-

## CITY OF NEW YORK.

vonja Ferry Erie R. R. dock, from 5.45 A. M. until 1.30 A. M.

Randall's Island, from 26th st., E. R., to Randall's Island, 10.30 A. M.

Randall's Island, from 122d st., E. R., to Randall's Island, by row-boat, at all hours of the day.

Staten Island (New Brighton, Snug


Harbor, West Brighton. Port Richmond, Elm Park), from foot Whitehall, from 6.20 A. M. to 9.30 P. M., every hour, and a last boat at 12 P. M.

Staten Island Railroad Ferry, from foot Whitehall st., from 6 A. M. to 10 P. M., and a last boat at 12 P. M.

### BUILDINGS USED FOR OFFICE OR MANUFACTURING PURPOSES.

Aldrich, 32 Warren st.  
 Anstin, 505-509 Broadway.  
 Barnes, 21 Park row  
 Bennett, 93-99 Nassau st.  
 Bleecker, 272-278 Bleecker st.  
 Boreel, 113-119 Broadway.  
 Bryant, 53-57 Liberty st.  
 Carter, 757 Broadway.  
 Commercial, 40, 42 Broadway.  
 De Peyster, 737-743 6th av.  
 Drexel, 23-29 Wall st.  
 Duncan, 9, 11 Nassau st.  
 Exchange, 78, 80 Broadway.  
 Exchange Court, 52-56 Broadway.  
 Field, 1, 3 Broadway.  
 Florence, 20-24 2d av.  
 Fowler, 96-102 Nassau st.  
 Freeborn Buildings, 271-274 South st.  
 Globe, 64, 66 Broadway.  
 Grosvenor, 64, 66 White st.  
 Guernsey, 160-164 Broadway.  
 Gunther, 469, 471 Broome st.  
 Harmony Buildings, 63-67 Broadway  
 Hope, 131-135 Duane st.  
 Horton, 108, 110 West 125th st.  
 Howard 176, 178 Broadway.  
 Hunt, 53-57 Park pl.  
 Insurance Buildings, 49, 51 Wall st.  
 Johnston, 30-36 Broad st.  
 Kemp, 68, 70 William st.  
 Lackawanna, 26 Exchange pl.  
 Law Buildings, 82, 84 Nassau st.  
 Mercantile, 46-50 White st.  
 Merchants, 2, 4 Stone st.  
 Mills, 11-21 Broad st.  
 Moffat, 335 Broadway.  
 Morse, 138-142 Nassau st.

Mortimer, 9-11½ Wall st.  
 Mutual Life Ins. Co., Cedar and Pine st.  
 Nelson, 19 Park pl.  
 Parmlee, 166-172 Broadway.  
 Parmly Buildings, 165, 167 Broadway  
 Pearsall, 22 New Church st.  
 Post, 14-18 Exchange pl.  
 Relief, 149 Broadway.  
 Robert, 97, 99 Water st.  
 Sherwood Studio, 58 West 57th st.  
 Singer, 320-334 Delancey st.  
 Smith, 13-17 Cortlandt st.  
 Spingler, 5-9 Union sq. West.  
 Stevens, 52-62 Murray st.  
 St. George, 84-90 Beekman st.  
 Steinmetz, 191, 193 Worth st.  
 Storm, 8, 10 Pine st.  
 Stone, 28-36 Liberty st.  
 Studio, 45-53 West 10th st.  
 Temple Court, 3-9 Beekman st.  
 Thompson, 139 Broadway.  
 Tontine, 88 Wall st.  
 Trinity, 111 Broadway.  
 Tribune Building, Printing House Sq.  
 Underwriters' Building, 61, 63 William st.  
 Union, 69-73 Broadway.  
 Union Buildings, 52, 54 William st.  
 United Bank, 88-92 Broadway.  
 Vanderbilt, 126-136 Nassau st.  
 Waltham, 1-5 Bond st.  
 Waverly, 697 Broadway.  
 Welles, 14-20 Broadway.  
 Wilson, 82-88 Bank st.  
 Williamsburg Fire Ins. Co., Broadway  
 and Cedar st.  
 Wood, 115, 117 Nassau st.  
 Wood's Mercantile, 46-50 White st.



THE BROOKLYN BRIDGE.

A. W. W. H. S.

CITY OF NEW YORK.

LOCATION OF PIERS.


NORTH RIVER.

LOCATION.		LOCATION.		LOCATION.	
OLD NO.	NEW NO.	OLD NO.	NEW NO.	OLD NO.	NEW NO.
1	1	23	15	48	40
	S. of Battery pl.		Bet. Vesey and	49	41
	N. side " "		Barclay	50	42
2	2	24			43
	N. of " "		S. side Barclay		S. side Barrow
	Bet. Battery pl.	25	16	51	44
	and Morris	26		52	45
3	3	27	17	53	46
	Bet. Battery pl.		Park pl.		From dock ft. of
	and Morris	28	18		West 10th
4	4	29	19		47
	Morris		Warren		From dock ft. of
5	5	30	20		West 10th
	Bet. Morris and	31	21	54	Perry
	Rector	33	22	55	West 11th
6	6	34	23	56	Bethune
	Bet. Morris and		Harrison		Jane
	Rector	35	24	57	Horatio
7	7	36	25	58	Gansevoort
	S. of Rector	37	26	59	N. of Bogart
8	8		Beach	60	Bet. Bloomfield
	N. of Rector	38	27		and Little 12th
10			S. side Hubert	61	Little 12th
	Bet. Rector and		Hubert	62	West 13th
	Carlisle	39	28	63	West 15th
11	9		S. side Laight	64	West 16th
	S. side Albany	40		65	West 17th
12	10	41		66	West 18th
	Albany	42	33		48
13			S. of Canal		S. of West 19th
	Bet. Albany and	43	34	67	49
	Cedar.		Canal		" " 20th
14	11	44	35		50
	Cedar		N. of Spring		Bet. W. 20th and
15		45	36		21st
	Liberty	46	Bet. Spring and		51
16			Charlton		Bet. W. 21st and
	Bet. Liberty and	47		68	22d
	Cortlandt		N. side Charlton		West 22d
17			King		
	Cortlandt		West Houston		
18					
	N. of Cortlandt				
19	12				
	S. of Dey				
20					
	Dey				
21	13				
	S. of Fulton				
22					
	Fulton				
	S. of Vesey				
	Vesey				

EAST RIVER.

LOCATION.		LOCATION.		LOCATION.	
NO.		NO.		NO.	
1, 2	Whitehall	27	Dover	50	Montgomery
3, 4	Moore and Broad	28	Dover and Roosevelt	51, 52	Gouverneur
5	Broad and Coenties sl.	29	Roosevelt	53	Jackson
6, 7, 8	Coenties slip	30	Roosevelt & James sl.	54	Corlears.
9, 10	Coenties sl.	31, 32	James slip.	55	Cherry
11, 12	Old slip	33	Oliver	56, 57	Broome
13	Old slip and Gouverneur lane	34, 35	Catharine	58, 59	Delancey
14	Jones' lane	36	Catharine and Market	60	Rivington
15, 16	Wall	37, 38	Market	61	Rivington and Stanton
17	Pine	39	Market and Pike	62	Stanton
18	Maiden lane	40, 41	Pike	63	Third
19	Fletcher	42	Pike and Rutgers	64	Fifth
20, 21	Burling slip	43, 44	Rutgers	65	Sixth
22	Fulton	45	Rutgers and Jefferson	66	Seventh
23	Beekman	46	Jefferson	67	Eighth
24	Beekman and Peck slip	47	Jefferson and Clinton	68	Ninth
25, 26	Peck slip	48	Clinton	69	East 10th
		49	Clinton & Montgomery	70	East 11th





# CITY OF NEW YORK.

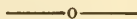
## ELEVATED RAILROADS.

[The fare on all roads is 10 cents, except in the commission hours, from 5.30 to 8.30 A. M., and from 5.30 to 7.30 P. M., when it is 5 cents.]

### EAST SIDE.

#### THIRD AVENUE LINE.

Starts from foot of Whitehall Street, and thence passes through Front, Coenties Slip, Pearl Street, New Bowery, Bowery, and Third Avenue to Harlem. The stations are as follows: South Ferry—(Junction with West Side Division,) and connects with South, Hamilton, and Staten Island ferries and Coney Island boats, via Bay Ridge. Hanover Square—nearest point for Wall Street Ferry. Fulton and Pearl Streets—For Fulton Ferry and Harlem Boats. Franklin Square. Chatham Square—Change for Second Avenue and Branch to City Hall. Canal Street and Bowery—Cars for East and West Ferries. Grand Street and Bowery—Cars for Grand Street Ferry. Houston Street and Bowery—Cars for Houston Street Ferry. 9th Street—Cooper Union, Bible House, and A. T. Stewart's, Cars for Christopher and East 10th Street Ferries. 14th Street—Academy of Music and Steinway Hall. 18th Street—Horse-cars for Christopher Street and East 23d Street Ferries. 23d Street—Horse-cars for Coney Island Boats and Pavonia Ferries on the West, and 23d Street and 34th Street Ferries on the East. 28th Street. 34th Street—Cars for Long Island R. R. and Hunter's Point Ferries. 42d Street—Branch to Grand Central Depot. 47th Street. 53d Street. 59th Street—For Central Park and Belt Line Horse-cars East and West. 67th Street. 76th Street. 84th Street. 89th Street. 106th Street. 115th Street. 125th Street—Cars for Manhattanville. 129th Street—Harlem, Steamers for High Bridge and Cars for Fordham.



#### SECOND AVENUE LINE.

Beginning at Whitehall Street, it runs through Front, Coenties Slip, Pearl, New Bowery to Chatham Square, thence through Division to Allen Street, up Allen, across Houston into First Avenue, 23d Street, Second Avenue, to 128th Street, Harlem River. Stations: Whitehall Street—South, Hamilton and Staten Island Ferries. Hanover Square—Wall Street and Wall Street Ferry. Fulton and Pearl Streets—Fulton Ferry and Harlem Boats. Franklin Square. Chatham Square—Connects by transfer station with branch to City Hall and with Third Avenue Line road. Canal and Allen Streets—Connects with Cars for East and West Ferries. Grand and Allen Streets—Cars Grand Street and Desbrosses Street Ferries. Rivington Street. 1st Street—Cars to Houston Street Ferry. 8th Street and 1st Avenue, Cars to East 10th Street and Christopher Street Ferries. 14th Street and 1st Avenue. 19th Street and 1st Avenue. 23d Street and 2d Avenue—Cars East and West 23d Street Ferries. 34th Street and 2d Avenue—Hunter's Point Ferry. 42d Street and 2d Avenue—Grand Central Depot. 50th Street and 2d Avenue. 57th Street and 2d Avenue. 65th Street and 2d Avenue—nearest point to Central Park. 75th Street and 2d Avenue. 86th Street and 2d Avenue. 111th Street and 2d Avenue. 120th Street and 2d Avenue. 127th Street and 2d Avenue—Harlem River.

# CITY OF NEW YORK.

## WEST SIDE.

### SIXTH AVENUE LINE.

Beginning at Whitehall Street it runs through the Battery Park to New Church Street to Murray, down Murray Street to West Broadway, thence across Canal Street into South Fifth Avenue to 3d Street, through 3d Street to Sixth Avenue, up the Avenue to 53d Street (Branch to 59th Street), down 53d Street to 9th Avenue, where the west side branch of the New York Elevated Road uses the same track up to 110th Street, through 110th Street to Eighth Avenue, and up the Avenue to the Harlem River. Stations:—Whitehall Street—near South, Hamilton—Steamboat for Bay Ridge, to Manhattan Beach, and Staten Island Ferries. State Street—Iron Steamboats to Coney Island, Pier 1, N. R. Rector Street—nearest point for Wall Street Ferry. Cortlandt Street—Jersey City and Communipaw Ferries. Park Place—Post Office, City Hall and Barelay Street Ferry to Hoboken. Chambers Street—Pavonia and Erie Railway Ferries. Franklin Street. Grand Street—Cars for Desbrosses and East Grand Street Ferries. Bleecker Street. 8th Street—Cars for Christopher and East 10th Street Ferries. 14th Street—Cars for East 23d and 34th Street Ferries. 23d Street—Cars for 23d Street Ferry to Jersey City, and East 34th Street Ferry for Hunter's Point. 32d Street—Cars for Weehawken Ferry. 42d Street—New York Transfer Company's Cabs for Grand Central Depot. 50th Street and Sixth Avenue. 58th Street—Central Park and Cars of Belt Line Railroad. 53d Street and Eighth Avenue. 59th Street and 9th Avenue. 72d Street. 81st Street. 93d Street. 104th Street and Ninth Avenue. 115th Street and Eighth Avenue. 125th Street. 135th Street. 145th Street. 155th Street and Eighth Avenue—Harlem River.

—o—

### NINTH AVENUE LINE.

Starts from foot of Whitehall Street and runs across Battery Park to Greenwich Street and Ninth Avenue to 53d Street, where it joins with the Metropolitan Road, and both using the same track run up Ninth Avenue to 110th Street, through 110th to Eighth Avenue, and up Eighth Avenue to 155th Street. Stations:—Whitehall Street—South, Hamilton—Steamboat for Bay Ridge to Manhattan Beach, and Staten Island Ferries. State Street—Iron Steamboats to Coney Island, Pier 1, N. R. Rector Street—Wall Street Ferry. Cortlandt Street—Jersey City and Communipaw Ferries. Barelay Street—Post Office and Barelay Street Ferry to Hoboken. Warren Street—City Hall and Pavonia Ferry to Jersey City. Franklin Street. Desbrosses Street—Cars for Desbrosses and East Grand Street Ferries. Houston Street—Cars for Pavonia Ferry to Jersey City. Christopher Street—for Christopher and East 10th Street Ferries. 14th Street—Cars for East 23d and 34th Street Ferries. 23d Street—Cars for 23d Street Ferry to Jersey City and Greenpoint, and East 34th Street Ferry to Hunter's Point. 30th Street—Hudson River Railroad at 30th Street Depot. 34th Street—Cars for Weehawken Ferry. 42d Street—Grand Central Depot and Weehawken Ferry. 50th Street and Ninth Avenue. 59th Street—Central Park, and connecting with Cars of Belt Line Railroad. 72d Street and Ninth Avenue. 81st Street. 93d Street. 104th Street and Ninth Avenue. 115th Street and Eighth Avenue. 125th Street—Cars for Manhattanville and Harlem. 135th Street. 145th Street. 155th Street and Eighth Avenue—Harlem River, end of road; nearest point to High Bridge.

# CITY OF NEW YORK.

## TIME TABLE OF ELEVATED ROADS. EASTERN DIVISION.

### SECOND AVENUE LINE.

Between Chatham Square and 127th street.

Trains will run at intervals of 3 to 4 minutes, from 5:00 A. M. until 7:30 P. M., except from 9:08 A. M. to 4:08 P. M. Through time, 36 minutes. On Sundays, no trains on this line.

*\* Passengers to or from points on the Third avenue line and branches will transfer to this line at Chatham Square.*

### THIRD AVENUE LINE.

Between South Ferry and 129th street.

On week days, going north; leave City Hall every 2 to 4 minutes from 5:30 A. M. to 7:30 P. M.; leave South Ferry every 2 to 4 minutes, from 7:30 P. M. to midnight, then every 15 minutes from midnight to 5:30 A. M.

On week days, going south; trains leave 129th street for City Hall every 2 to 4 minutes, from 5:00 A. M. to 7:30 P. M.; leave 129th street for South Ferry every 2 to 4 minutes, from 7:30 P. M. to midnight, then every 15 minutes to 5:00 A. M.

The City Hall branch is operated with a "shuttle train" between 7:30 P. M. and midnight, and is closed between midnight and 5:00 A. M.

On Sundays, leave 129th street for South Ferry every 15 minutes from midnight to 7:00 A. M., then every 3 to 4 minutes to midnight.

On Sundays, leave South Ferry for 129th street every 15 minutes from 12:45 A. M. to 7:45 A. M., then every 3 to 4 minutes to midnight.

The City Hall branch is closed on Sundays.

*\* Passengers to or from all points on the Second avenue line, transfer at Chatham Square.*

On Grand Central Depot (42d st.) branch, trains run every few minutes, from 6:00 A. M. to midnight. Passengers change cars at Forty-second street junction.

On Thirty-fourth street branch, trains run every few minutes, from 5:30 A. M. to midnight every day. Passengers change cars at Thirty-fourth street junction.

Time between City Hall and 129th street, 38 minutes; Chatham Square to 129th street, 36 minutes; between South Ferry and 129th street, 43 minutes.

## WESTERN DIVISION.

### SIXTH AVENUE LINE.

Between South Ferry and Fifty-eighth street and Sixth avenue, and 155th street and Eighth Avenue.

On week days trains are run from 5:30 A. M. to 12 midnight, at intervals of 2 to 4 minutes, then on intervals of 20 minutes, from midnight to 5:30 A. M., alternately to Fifty-Eighth street and Sixth avenue station, and by the branch at 53d street, to the Ninth avenue line and 155th street.

On Sundays, trains run as follows: From 7:30 A. M. to 12 midnight, about every 4 minutes; then on intervals of 20 minutes from midnight to 5:30 A. M.; about every other train running to the Fifty-eighth street and Sixth avenue station, or to 155th street, via Ninth avenue line.

*\* Free transfer of passengers is made at Fifty-ninth street station to and from the Ninth avenue line.*

The through time from South Ferry to 58th street is 29 minutes; to 155th street, 52 minutes.

### NINTH AVENUE LINE.

Between South Ferry and 59th street.

Leave South Ferry every 5 minutes from 5:30 A. M. to 8 P. M.

Leave 59th street every 5 minutes from 5:30 A. M. to 8 P. M.

Extra trains run between South Ferry and 50th street during commission hours.

Time between South Ferry and 59th street, 26 minutes.

## OCEAN STEAMERS—FOREIGN PORTS.

*M.*, monthly; *S.-M.*, semi-monthly; *T.-M.*, tri-monthly; *W.*, weekly; *S.-W.*, semi-weekly; *T.-W.*, tri weekly; *D.*, daily.

<i>Destination.</i>	<i>Time.</i>	<i>Pier.</i>	<i>Offices.</i>
Amsterdam.....	S. M.	Sussex Street	Jersey City, Funch, Edye & Co., 27 Wm. st.
Amtwerp.....	S. M.	Grand Street, Jersey City	Red Star Line, 55 Broadway.
Aspinwall.....	S. M.	New 34 N. R.	Pacific Mail S. S. Co., New Pier 34
Bermuda.....	S. M.	52 N. R.	A. E. Outerbridge, 51 Broadway.
Brazil and Porto Rico.....	M.	Robert's D'k,	Brooklyn, P. F. Gerhart & Co., 19 S. Wm. st.
Bremen, via Southampton, W		Third Street,	Hoboken, Oelrichs & Co., 2 Bowling Green.
Bristol, England.....	S. M.	18 E. R.	W. D. Morgan, 70 South street.
China and Japan, via San Francisco.....	S. M.	New 34 N. R.	Pacific Mail S. S. Co., New Pier 34.
Glasgow, via Londonderry, W		20 N. R.	Anchor Line, 7 Bowling Green.
Glasgow, via Belfast.....	W.	New 34 N. R.	Austin, Baldwin & Co., 53 B'dway.
Halifax, N. S.....			Lord & Austin, 9 Beaver st.
Hamburg, via Plymouth and Cherbourg.....	W.	Third Street	Hoboken, C. B. Richards & Co., 61 B'way.
Havana & Mexico.....	T. M.	3 N. R.	F. Alexander & Sons, 33 Broadway.
Havana.....	T. M.	16 E. R.	Jas. E. Ward & Co., 113 Wall st.
Havre & Brest, via Plym'th		.42 N. R.	Louis de Bebian, 6 Bowling Green.
Hayti, Jamaica and New Grenada, S. M.		Foot of W. 25th St.	Pim. Forwood & Co., 21 State st.
Hull, via Southampton..	S. M.		Sanderson & Son, 39 S. William st.
Liverpool, via Queenstown, W		New 49 N. R.	Cunard Line, 4 Bowling Green.
Liverpool, via Queenstown, W		New 37 N. R.	Inman Line, 31 Broadway.
Liverpool, via Queenstown, W		42 N. R.	White Star Line, 37 Broadway.
Liverpool, via Queenstown, W		New 9 N. R.	National Line, 69 Broadway.
Liverpool, via Queenstown, W		New 38 N. R.	Guion & Co., 29 Broadway.
Liverpool, via Queenst'n, S. M.		53 N. R.	Anchor Line, 7 Bowling Green.
London.....	M.	New 39 N. R.	F. W. J. Hurst, 69 Broadway.
London.....	W.	Pavonia, Ferry, N. J.	Patton, Vickers & Co., 35 B'way.
London, Bordeaux and Mediterranean.....	S. M.	53 N. R.	Anchor Line, 7 Bowling Green.
Nassau.....	M.	17 E. R.	Jas. E. Ward & Co., 113 Wall st.
St. Domingo and Samana.....			W. P. Clyde & Co., 35 Broadway.
St. Johns, N. F.....			Bowing & Archibald, 39 Broadway.
St. Thomas & Venezuela.....		Robert's D'k, Brooklyn	P. F. Gerhard & Co., 19 S. Wm. st.


## DOMESTIC PORTS.


Alexandria, Va., & Wash- ington, D. C.....	W.	41 E. R.	T. W. Wightman, 241 South street.
Charleston, S. C.....	S. W.	27 N. R.	W. H. Rhett, 317 Broadway.
Fernandina, Fla., & Port Royal, S. C.....	W.	20 N. R.	C. H. Mallory & Co., Pier 20 E. R.
Galveston, Texas, via Key West.....	W.	20 E. R.	C. H. Mallory & Co., Pier 20 E. R.
New Orleans.....	W.	36 N. R.	Morgan's Line, Pier 36 N. R.
New Orleans.....	W.	9 E. R.	Samuel H. Seaman, Pier 9 N. R.
Philadelphia.....	D.	33 E. R.	W. P. Clyde & Co., Pier 33 E. R.
Portland, Me.....	S. W.	38 E. R.	J. F. Ames, Pier 38 E. R.
Richmond, Portsmouth Norfolk and City Point, Va., and Lewes, Del.....	T.	37 N. R.	Old Dominion Line, 235 West st.
San F'cisco, via Pan'ma, S. M.		New 34 N. R.	Pacific Mail S. S. Co., New Pier 34.
Savannah, Ga.....	S. W.	43 N. R.	W. H. Rhett, Agent, 317 Broadway.
Wilmington, Del.....	T.	14 E. R.	Abiel Abbot, 53 South Street.
Wilmington, N. C.....	W.	34-35 E. R.	W. P. Clyde & Co., 35 Broadway.


TRAVELERS' DIRECTORY.


NEW YORK CITY.

RAILROADS.

**Baltimore and Ohio.**—Depot, foot of Cortlandt st. and foot of Desbrosses st.  See Taintor's New York, Philadelphia and Washington Route Guide.

**Central of New Jersey.**—Depot, foot of Liberty st.  See Taintor's New Jersey Central R. R. and Penn. Coal Regions Guide.

**Delaware, Lackawanna and Western.**—Depot, Hoboken Ferries, Barclay and Christopher sts.  See Taintor's Penn. Coal Regions Guide.

**Erie Railway.**—Depot, Pier 30, foot of Chambers st., and W. Twenty-third st. Ferry.  See Taintor's Erie Railway Guide.

**Hackensack and New York.**—Foot Chambers st. and W. 23d st. Ferries.

**Lehigh Valley Railway.**—Depot, foot of Cortlandt and Desbrosses sts.


**Long Island R. R.**—Depot, James' Slip and E. 34th st.

**Manhattan Beach Railway.**—Foot of James Slip, East 34th st. and Whitehall st.

**Morris and Essex.**—Foot Barclay and foot Christopher sts.

**N. J. Southern.**—Foot of Murray st. Direct route to Long Branch.

**N. J. Midland.**—Depot, foot of Cortlandt st., Jersey City Ferries.

**New York Central and Hudson River.**—Grand Central Depot, Forty-second st. and Fourth ave.  See Taintor's Route Guide Hudson River R. R. and N. Y. Central R. R.

**New York and Boston.**—Fourth ave and Forty-second st.

**New York and Harlem.**—Fourth ave. and Forty-second st.


**New York and New Haven.**—Fourth ave. and Forty-second st.

**New York City and Northern Railway.**—Depot, 155th st. and Eighth ave.

**New York, Ontario and Western Railway.**—Depots, foot of Cortlandt st., foot of Desbrosses st., and foot of West 42d st.

**New York, West Shore and Buffalo Railway.**—Depot, foot of Cortlandt st., foot of Desbrosses st., and foot of West 42d st.

**Northern New Jersey.**—Depots foot of Chambers and West 23d sts.

**Pennsylvania Railroad.**—Depot, foot of Cortlandt st. and foot of Desbrosses st.  See Taintor's New York, Philadelphia and Washington Route Guide.

## CITY OF NEW YORK.

### STEAMBOATS.

**Caution.**—Frequent changes are made in the running time of the various steamboats in this list. Consult the daily papers.

**Albany.**—Catskill, Newburgh, West Point and points along the river—Albany Day Line from Pier 39 N. R., at 8.35 A.M., and foot of W. 22d St., at 9 A.M. People's Line from Pier 41, N. R., at 6 P.M. to Albany only.

**Bridgeport.**—Bridgeport Steamboat Co., from Pier 35, E. R., at 11 A.M. and 3 P.M. Steamer Rosedale from Pier 25, E. R., at 3 P.M.

**Boston.**—Fall River Line, from Pier 28, N. R. Summer, 5 P.M. Winter, 4 P.M.

Norwich line from Pier 40, N. R. Summer, 5 P.M. Winter, 4 P.M.

Providence Line, Pier 29, N. R. Summer, 5 P.M. Winter, 4 P.M.

Stonington Line, Pier 33, N. R. Summer, 5 P.M. Winter, 4 P.M.

**Catskill.**—Catskill Line of steamers, from Pier 34, N. R., at 6 P.M.

And regular Hudson River Day Line Steamers, from Pier 39, N. R.

**Fall River.**—Fall River Line from Pier 28, N. R. Summer, 5 P.M. Winter, 4 P.M.

**Greenport.**—Sag Harbor and Shelter Island. Steamer W. W. Coit, from Pier 25, E. R., Tuesday, Thursday, Saturday, 5 P.M.

**Hudson.**—Steamers McManus and Redfield, from Pier 35, N. R., at 6 P.M. And Hudson River "Day Line" of Steamers from Pier 39, N. R.

**Long Branch.**—Steamer from Pier 8, N. R., 4.30, 10.15 A.M., 3.45, 4.45, P.M.

**Hartford.**—Middletown and points on Conn. River, from Pier 25, E. R., at 4 P.M.

**New Haven (only).**—New Haven Boat from Pier 26, E. R., 3 P.M. Starin's Line, from Pier 18, N. R., 9 P.M.

**New London.**—Norwich Line Steamers, Pier 40, N. R., 5 P.M.

**Newport.**—Newport Line Steamers, from Pier 28, N. R., 5 P.M.

**Norwich.**—Norwich Line Steamers, from Pier 40 N. R., 5 P.M.

**Nyack,** and points along the river. Steamer Chrystenah, from Pier 44, N. R., 3.30 P.M.

**Poughkeepsie.**—Steamer Mary Powell, 3.15 P.M., from Pier 39, N. R., and 3.30 P.M. from foot of W. 22d St. Also "Day Line" Steamers from Pier 39, N. R., 8.35 A.M.

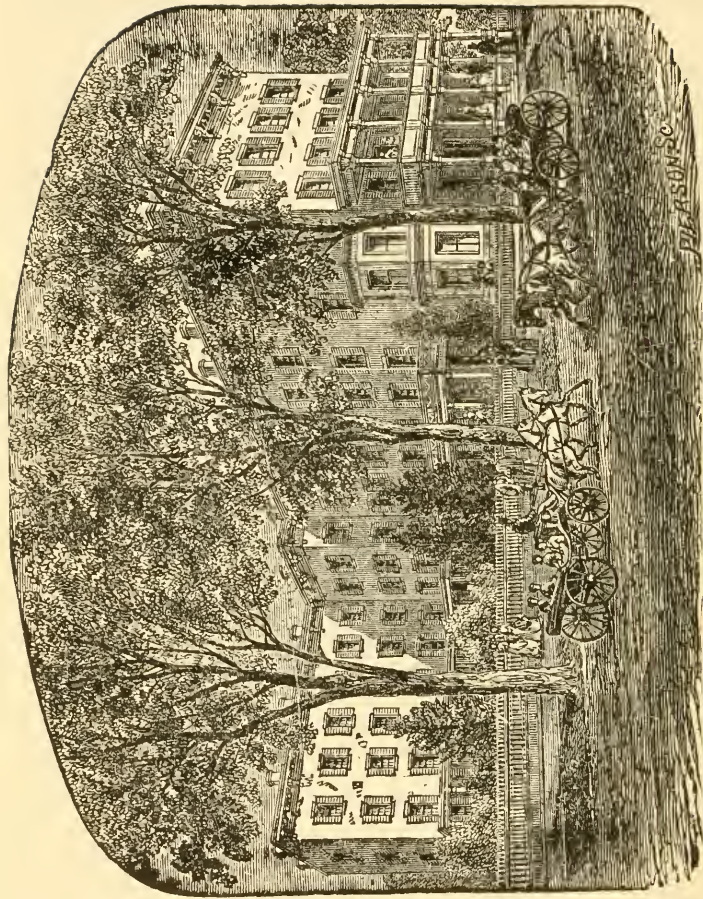
**Providence.**—Providence Line from Pier 29, N. R., 5 P.M. in summer, and 4 P.M. in winter.

**Rondout and Kingston.**—Steamer Mary Powell, from Pier 39, N. R., 3.15 P.M.; foot W. 22d St., 3.30 P.M.; also Steamer from Pier 34, N. R., 4 P.M.

**Stonington.**—Stonington Line, from Pier 33, N. R., 5 P.M. in summer, and 4 P.M. in winter.

**Troy.**—Citizens' Line, from Pier 44, N. R., 6 P.M., and Albany Day Line from Pier 39, N. R., 8.35 A.M., and foot W. 22d St. at 9 A.M.

**West Point.**—Albany Day Line Steamers, pier 39, N. R., 8.35 A.M., and foot W. 22d St. 9 A.M. Also Steamer Mary Powell, Pier 39 N. R., 3.15 P.M., and foot W. 22d St., 3.30 P.M.



### DRS. STRONG'S REMEDIAL INSTITUTE, Saratoga Springs N. Y.

Open all the year. Location delightful and central. Table and appointments first-class. Bath department complete and elegant. Society genial and cultured. Summer resort of many eminent persons for rest and recreation as well as treatment. Among its patrons are Rev. Theo. L. Cuyler, D.D. (B'klyn), Rev. Chas. F. Deems, D.D. (N. Y.), Rev. Jos. R. Kerr, D.D. (N. Y.), Rev. C. C. ("Chaplain") McCabe, D.D., Rev. D. K. Peirce, D.D. (Zion's Herald), Bishops Simpson, Foster, Peck, Robertson, Ex Gov's Wells (Va.), Page (Vt.), Boardman (W. Va.), Pres. Roswell D. Hitchcock, D.D. (Union Theol Sem.), Pres. H. A. Buttz (Drew Theol. Sem.), T. Sterry Hunt, L.L.D. (Cantab), Judges Reynolds, Bliss, Drake, Med. Prof's Armor, Ross, Knapp, and many others equally well known.



# TAINTOR'S NEW STREET DIRECTORY OF NEW YORK,

SHOWING THE STREETS, AVENUES, LANES, COURTS, PLACES, ETC., TOGETHER WITH  
THE NUMBERINGS AT THE STREET CROSSINGS.

*Prepared from the Official Records.*

## EXPLANATION.

The streets are given in alphabetical order; those streets which are divided into east and west being placed under E. and W.

Numbers are given at each intersection, so far as numbers have been assigned. The number given is the lowest one on either corner.

## ABBREVIATIONS.

al. Alley	ct. Court	la. Lane	pk. Park	sl. Slip
av. Avenue	fr. From	m'k't Market	r. Rear	sq. Square
bet. Between	E. R. East River	N. North	pl. Place	ter. Terrace
c. Corner	gr. Green	N. R. North River	S. South	W. West

<b>Abattoir pl.</b> , foot of W. 39th st  <b>Abingdon pl.</b> , W. 12th, bet 8th av & Greenwich  <b>Abingdon sq.</b> , Bleecker, fr. Bank to 8th av, fr 1 to 10 8th av, & fr 585 to 609 Hudson  <b>Ackerman pl.</b> , New Cham- bers, bet Chat- ham & Willi'm  <b>Albany</b> , fr 122 Greenwich, W. to N. R. 1 Greenwich 13 Washington 23 West  <b>Albion pl.</b> , fr 56 to 78 E. 4th  <b>Allen</b> , fr 104 Division, N. to E. Houston 1 Division	12 Canal 39 Hester 66 Grand 85 Broome 115 Delancey 145 Rivington 177 Stanton 213 E. Houston  <b>Amity pi.</b> , fr 216 Wooster  <b>Amity la.</b> , fr 192 Greene  <b>Ann</b> , fr 222 Broadway, E. to Gold 1 Park row 2 Broadway 19 Theatre al 31 Nassau 69 William 91 Gold  <b>Ashland pl.</b> , Perry st, bet Greenwich av & Waverley pl  <b>Astor pl.</b> , fr 744 Broadway, E. to 4th av 1 Broadway 20 Lafayette pl	— Eighth — Fourth av  <b>Attorney</b> , fr 236 Division, N. to E. H'st'n 1 Division 17 Grand 44 Broome 71 Delancey 111 Rivington 143 Stanton 176 E. Houston  <b>Avenue A</b> , fr 230 E. Hous- ton, N. to E. R. 1 E. Houston 6 First 24 Second 44 E. 3d 58 E. 4th 74 Fifth 94 Sixth 112 Seventh 125 Eighth 145 E. 9th 160 E. 10th 174 E. 11th 194 E. 12th 210 E. 13th 226 E. 14th 242 E. 15th 260 E. 16th 276 E. 17th	292 E. 18th 310 E. 19th 326 E. 20th — E. 21st 366 E. 22d 383 E. 23d 994 E. 54th 1014 E. 55th 1034 E. 56th 1054 E. 57th 1074 E. 58th 1094 E. 59th 1114 E. 60th 1134 E. 61st 1154 E. 62d 1174 E. 63d 1194 E. 64th 1214 E. 65th 1234 E. 66th 1254 E. 67th 1274 E. 68th 1294 E. 69th 1314 E. 70th 1334 E. 71st 1354 E. 72d 1374 E. 73d 1394 E. 74th 1414 E. 75th 1434 E. 76th 1454 E. 77th 1474 E. 78th 1494 E. 79th 1514 E. 80th 1534 E. 81st 1554 E. 82d	1574 E. 83d 1594 E. 84th 1614 E. 85th 1634 E. 86th 1654 E. 87th 1674 E. 88th 1694 E. 89th 1714 E. 90th 1734 E. 91st 1754 E. 92d  <b>Avenue B</b> , fr 296 E. Hous- ton, N. to E. R. 1 E. Houston 18 Second 38 E. 3d 56 E. 4th 76 Fifth 94 Sixth 114 Seventh 127 Eighth 143 E. 9th 162 E. 10th 176 E. 11th 196 E. 12th 216 E. 13th 232 E. 14th 252 E. 15th 272 E. 16th 292 E. 17th 312 E. 18th 332 E. 19th 352 E. 20th 372 E. 22d
--	---	---	--	--

TAINTOR'S NEW STREET DIRECTORY.

1492 E. 72d  
 1512 E. 73d  
 1532 E. 74th  
 1552 E. 75th  
 1572 E. 76th  
 1592 E. 77th  
 1612 E. 78th  
 1632 E. 79th  
 1652 E. 80th  
 1672 E. 81st  
 1692 E. 82d  
 1712 E. 88th  
 1732 E. 89th

**Avenue C, fr**  
 358 E. Houston, N. to E. R.  
 1 E. Houston  
 14 Second  
 36 E. 3d  
 54 E. 4th  
 70 Fifth  
 90 Sixth  
 106 Seventh  
 126 Eighth  
 144 E. 9th  
 162 E. 10th  
 178 E. 11th  
 198 E. 12th  
 213 E. 13th  
 — E. 14th  
 255 E. 15th  
 277 E. 16th  
 293 E. 17th  
 309 E. 18th

**Avenue D, fr**  
 422 E. Houston, N. to E. R.  
 1 E. Houston  
 20 E. 3d  
 40 E. 4th  
 56 Fifth  
 76 Sixth  
 94 Seventh  
 112 Eighth  
 130 E. 9th  
 146 E. 10th

**Bank, fr 85**  
 Greenwich av,  
 W. to N. R.  
 1 Gr'nwich av  
 14 Waverley pl  
 51 W. 4th  
 82 Bleecker  
 90 Hudson  
 98 Greenwich  
 138 Washington  
 149 Nyack pl  
 166 West  
 200 Thirteenth av

**Barclay, fr**  
 229 Broadway,  
 W. to N. R.  
 1 Broadway  
 23 Church  
 53 College pl  
 73 Greenwich  
 87 Washington  
 109 West

**Barrow, fr 59**  
 W. Wash'gton  
 pl. W. to N. R.  
 1 W. Wash. pl  
 2 W. 4th  
 28 Bleecker  
 58 Bedford  
 73 Commerce  
 84 Hudson  
 100 Greenwich  
 112 Washington  
 142 West

**Batavia, fr 78**  
 Roosevelt, E.  
 to James  
 1 Roosevelt  
 7 New Chambers  
 24 James

**Battery pl, fr**  
 1 Broadway,  
 W. to N. R.  
 1 Broadway  
 4 Greenwich  
 7 Washington  
 12 West

**Baxter, fr 136**  
 Chatham, N. to  
 Grand  
 1 Chatham  
 27 Park  
 30 Worth  
 46 Leonard  
 64 Franklin  
 71 Bayard  
 82 White  
 102 Walker  
 104 Canal  
 128 Hester  
 155 Grand

**Bayard, fr 82**  
 Division, W. to  
 Baxter  
 1 Division  
 2 Forsyth  
 17 Christie  
 37 Bowery  
 52 Elizabeth

73 Mott  
 91 Mulberry  
 107 Baxter

**Beach, fr 134**  
 W. Broadway,  
 W. to N. R.  
 1 W. B'way  
 6 St. John's la  
 12 Varick  
 42 Hudson  
 51 Collister  
 62 Greenwich  
 65 Washington  
 79 West

**Beaver, fr 8**  
 Broadway, E.  
 to Pearl  
 1 Broadway  
 9 New  
 31 Broad  
 51 Lord's ct  
 57 William  
 74 Hanover  
 95 Pearl

**Bedford, fr 184**  
 W. Houston, N.  
 to Christopher  
 1 W. Houston  
 22 Downing  
 30 Carmine  
 44 Leroy  
 56 Morton  
 74 Commerce  
 80 Barrow  
 96 Grove  
 110 Christopher

**Beckman, fr**  
 34 Park row, S.  
 E. to E. R.  
 1 Park row  
 3 Theatre al  
 9 Nassau  
 7 William  
 61 Gold  
 89 Cliff  
 103 Pearl  
 119 Water  
 125 Front  
 140 South

**Beekman pl, fr 15**  
 Mitchell pl. (E.  
 49th st.) N. to  
 E. 51st  
 1 E. 49th  
 17 E. 50th  
 39 E. 51st

**Belvidere pl,**  
 328 W. 10th  
 W. 30th, bet  
 9th & 10th avs  
 364 Perry  
 382 W. 11th  
 396 Bank  
 401 Eighth av

**Benson, fr 109**  
 Leonard, N.  
**Bethune, fr**  
 782 Gr'nwich,  
 W. to N. R.  
 1 Greenwich  
 31 Washington  
 61 West  
 — Thirteenth av

**Bible House,**  
 on 8th and 9th  
 sts. & Third &  
 Fourth avs

**Billing's row, W.**  
 50th st, bet  
 8th & 9th avs

**Birmingham, fr 84**  
 Henry, S. to  
 137 Madison

**Bishop's la, fr**  
 174 Chambers,  
 S. to Warren

**Bleecker, fr**  
 318 Bowery, W.  
 & N. to 8th av  
 1 Bowery  
 10 Elizabeth  
 30 Mott  
 52 Mulberry  
 64 Crosby  
 73 Broadway  
 88 Mercer  
 101 Greene  
 117 Wooster  
 135 So. Fifth av  
 147 Thompson  
 167 Sullivan  
 185 Macdougall  
 202 Hancock  
 205 Minetta  
 210 Downing  
 226 Carmine  
 238 Leroy  
 247 Cornelia  
 256 Morton  
 265 Jones  
 272 Commerce  
 280 Barrow  
 299 Grove  
 310 Christopher

**Bloomfield,**  
 fr 7 Tenth av,  
 W. to N. R.

**Bloomingdale road,**  
 Broadway, N.  
 to Harlem

**Bogart, fr 539**  
 West, W. to  
 N. R.

**Bond, fr 658**  
 Broadway, E.  
 to Bowery

**Boorman pl,**  
 W. 33d, bet  
 Eighth and  
 Ninth avs

**Boorman ter, W. 32d,**  
 bet Eighth &  
 Ninth avs

**Boulevard,**  
 fr W. 59th &  
 Eighth av to  
 W. 70th &  
 Tenth av,  
 thence to W.  
 106th & Bloom-  
 ingtondale road,  
 thence to W.  
 155th & Elev-  
 enth av

**Bowery, fr**  
 210 Chatham,  
 N. to 4th av  
 1 Division  
 — Catharin  
 2 Doyers  
 18 Pell  
 29 Bayard  
 61 Canal  
 90 Hester  
 122 Grand  
 145 Broome  
 181 Delancey  
 188½ Spring  
 213 Rivington  
 230½ Prince

# TAINTOR'S NEW STREET DIRECTORY.

<p>245 Stanton 284 E. Houston 303 First 318 Bleecker 321 Second 328 Bond 343 Third 346 Gt. Jones 361 E. 4th 379 Fifth 395 Sixth 402 Fourth av</p> <p><b>Bowling</b> Green, fr 2 Whitehall, W. to State</p> <p><b>Brevoort pl,</b> E. 10th, bet University pl &amp; Broadway</p> <p><b>Bridge, fr 15</b> State, E. to Broad 1 State 11 Whitehall 40 Broad</p> <p><b>Broad, fr 21</b> Wall, S. to E. R. 1 Wall 28 Exchange pl. 68 Beaver 72 Marketfield 81 S. William 88 Stone 98 Bridge 100 Pearl 108 Water 122 Front 142 South</p> <p><b>Broadway,</b> fr 1 Battery pl, N. to Bloom- ingdale road 1 Battery pl 2 Marketfield 8 Beaver 25 Morris 55 Exchange al 56 Exchange pl 73 Rector 86 Wall 106 Pine 111 Thames 124 Cedar 145 Liberty 171 Cortlandt 172 Maiden la</p>	<p>191 John 192 Dey 210 Fulton 222 Ann — Vesey 229 Barclay 237 Park pl 247 Murray 260 Warren 271 Chambers 287 Reade 302 Duane 317 Thomas 318 Pearl 331 Worth 344 Catharine la 347 Leonard 363 Franklin 379 White 399 Walker 413 Lisenpard 417 Canal 432 Howard 458 Grand 486 Broome 527 Spring 567 Prince 609 W. and E. Houston 640 Bleecker 658 Bond 681 W. 3d 682 Gt. Jones 696 W. &amp; E. 4th 713 Wash'gt'n pl 727 Waverly pl 744 Astor pl 755 Clinton pl 754 8th 769 E. 9th 784 E. 10th 801 W. 11th 819 E. 12th 835 E. 13th 851 E. 14th — E. 15th — E. 16th 857 E. 17th 871 E. 18th 887 E. 19th 901 E. 20th 919 E. 21st 937 E. 22d 956 E. 23d 957 Fifth av 1101 W. 24th 1117 W. 25th 1137 W. 26th 1159 W. 27th 1185 W. 28th 1205 W. 29th 1231 W. 30th</p>	<p>1255 W. 31st 1275 W. 32d 1293 W. 33d 1313 W. 34th 1331 W. 35th 1351 W. 36th 1373 W. 37th 1393 W. 38th 1412 W. 39th 1429 W. 40th 1451 W. 41st 1469 W. 42d 1491 W. 43d 1507 W. 44th 1531 W. 45th 1551 W. 46th 1571 W. 47th 1591 W. 48th 1613 W. 49th 1632 W. 50th 1651 W. 51st 1671 W. 52d 1691 W. 53d 1711 W. 54th 1731 W. 55th — W. 56th 1771 W. 57th — W. 58th 1791 W. 59th Central Park Boulevard</p> <p><b>B'way al, fr</b> 153 E. 26th, N. to E. 27th</p> <p><b>Broome, fr E.</b> R., W. to Hud- son 1 East 3 Tompkins 17 Mangin 32 Goerck 50 Lewis 56 Cannon 82 Columbia 97 Sheriff 113 Willett 127 Pitt 143 Ridge 160 Attorney 177 Clinton 194 Suffolk 209 Norfolk 225 Essex 241 Ludlow 258 Orchard 273 Allen 289 Eldridge 304 Forsyth 321 Chrystie 335 Bowery</p>	<p>353 Elizabeth 369 Mott 385 Mulberry 395 Centre M'kt 404 Marion 403 Centre 411 Elm 427 Crosby 441 Broadway 452 Mercer 467 Greene 481 Wooster 499 So. Fifth av 515 Thompson 532 Sullivan 538 Clarke 562 Varick 588 Hudson</p> <p><b>Burling sl, fr</b> 234 Pearl, S. E. to E. R. 1 Pearl 10 Water 24 Front 12 South</p> <p><b>Camden pl,</b> E. 11th, bet avs B and C</p> <p><b>Canal, fr 179</b> E. Broadway, W. to N. R. 1 E. Broadway 24 Rutgers 26 Division 37 Ludlow 53 Orchard 70 Allen 84 Eldridge 104 Forsyth 122 Chrystie 138 Bowery 162 Elizabeth 182 Mott 201 Mulberry 219 Baxter 237 Centre 249 Elm 270 Cortland al 286 Broadway 311 Mercer 331 Greene 346 Church 355 Wooster 375 S. Fifth av 384 W. B'way 395 Thompson 398 Laight 415 Sullivan 429 Varick</p> <p>428 Vestry 468 Hudson 484 Watts 486 Renwick 500 Greenwich 520 Hoboken 520 Washington — West</p> <p><b>Cannon, fr</b> 540 Grand, N. to E. Houston 1 Grand 19 Broome 43 Delancey 77 Rivington 105 Stanton 137 E. Houston</p> <p><b>Carlisle, fr 112</b> Greenwich, W. to N. R. 1 Greenwich 8 Washington 16 West</p> <p><b>Carmine, fr 1</b> Sixth av W. to Varick 1 Sixth av 2 Minetta la 15 Bleecker 49 Bedford 81 Varick</p> <p><b>Caroline, fr</b> 211 Duane, N. to Jay</p> <p><b>Carroll pl,</b> Bleecker st, bet S. Fifth av and Thompson</p> <p><b>Catharine, fr</b> Bowery, S. to Cherry 1 Division 2 Chatham sq 9 E. Broadway 23 Henry 41 Madison 59 Monroe 68 Oak 73 Hamilton 100 Cherry</p> <p><b>Catharine</b> <b>la, fr 56 Elm,</b> W. to 344 Broadway</p>
---	--	---	---



TAINTOR'S NEW STREET DIRECTORY.

<b>Coenties' al,</b> fr 73 Pearl, N. W. to Stone	<b>Cooper Un.</b> on Eighth st. and 3d and 4th avs.	<b>Davies pl,</b> W. 36th, bet B'way and Sixth av	23 New Church 60 Greenwich 71 Washington 87 West	32 Bedford 70 Varick
<b>Coenties' sl,</b> fr 66 Pearl, S. to E. R. 1 Pearl 6 Water 18 Front 28 South	<b>Corlears,</b> fr 587 Grand, S. to E. R. 1 Grand 10 Monroe 28 Cherry 38 Water — Front — South	<b>Decatur pl.</b> Seventh st, fr 96 to 114	<b>Division,</b> fr 1 Bowery, E. to Grand 2 Bowery 1 Catharine 44 Chrystie 68 Forsyth 82 Bayard 61 Market 86 Eldridge 104 Allen 127 Pike 124 Orchard 143 Canal 144 Ludlow 162 Essex 180 Norfolk 179 Jefferson 202 Suffolk 216 Hester 218 Clinton 236 Attorney 247 Montgomery 254 Ridge 276 Pitt 275 Gouverneur 280 Grand	<b>Doyers,</b> fr 201 Chatham, W. and N. to Pell
<b>College pl,</b> fr 53 Barclay, N. to Chambers 1 Barclay 13 Park pl 29 Murray 47 Warren 65 Chambers	<b>Cornelia,</b> fr 160 W. 4th, W. to Bleecker	<b>Delancey,</b> fr 181 Bowery, E. to E. R. 1 Bowery 18 Chrystie 34 Forsyth 53 Eldridge 66 Allen 84 Orchard 97 Ludlow 113 Essex 131 Norfolk 147 Suffolk 164 Clinton 179 Attorney 195 Ridge 213 Pitt 229 Willett 245 Sheriff 263 Columbia 285 Cannon 302 Lewis 320 Goerck 328 Mangin 339 Tompkins 346 East	<b>Dixon's row,</b> W. 110th, from Bloomingdale to Ninth av	<b>Dry Dock,</b> fr 243 E. 10th, N. to E. 12th 1 E. 10th 10 E. 11th 21 E. 12th
<b>Collister,</b> fr 51 Beach, N. to Laight 1 Beach — Hubert — Laight	<b>Cortlandt,</b> fr 171 Broadway, W. to N. R. 1 Broadway 21 New Church 51 Greenwich 73 Washington 91 West	<b>Depau pl,</b> 185 & 187 Thomp- son	<b>Dominick,</b> fr 13 Clarke, W. to Hudson 1 Clarke 22 Varick 51 Hudson	<b>Duane,</b> fr 40 Rose, W. to N. R. 1 Rose 13 N. William 14 New Cham- bers 18 Chatham 22 Reade 29 City Hall pl 38 Centre 39 Park 59 Elm 90 Broadway 115 Trimble pl 124 Church 149 W. B'way 162 Hudson 169 Staple 190 Greenwich 200 Washington 211 Caroline 220 West
<b>Colonade row,</b> W. 43d st, bet Broad- way and 8th av	<b>Cortlandt al,</b> fr 270 Can- al, S. to F'klin 1 Canal — Walker — White — Franklin	<b>Depau row,</b> 154 to 158 Bleecker	<b>Donovan's la,</b> r 474 Pearl	<b>Duncomb pl,</b> E. 128th, fr Second to Third av
<b>Columbia,</b> fr 520 Grand, N. to E. Houston 1 Grand 10 Broome 46 Delancey 72 Rivington 101 Stanton 129 E. Houston	<b>Cosmopoli- tan ct,</b> r 30 W. 13th st	<b>Depeyster,</b> fr 139 Water, S. to E. R. 1 Water 14 Front 39 South	<b>Dover,</b> fr 340 Pearl, S. to E. R. 1 Cherry 2 Pearl 11 Water 20 Front 44 South	<b>Dunham pl,</b> r 140 W. 33d
<b>Columbia pl,</b> 386 Eighth st	<b>Cottage pl,</b> Hancock st	<b>Desbrosses,</b> fr 195 Hudson, W. to N. R. 1 Hudson 22 Greenwich 30 Washington 43 West	<b>Downing,</b> fr 210 Bleecker, W. to Varick 1 Bleecker 16 Jackson pl	<b>Dunscomb pl,</b> E. 50th bet 1st av and Beekman pl
<b>Commerce,</b> fr 272 Bleecker, W. to Barrow 1 Bleecker 27 Bedford 41 Barrow	<b>Crosby,</b> fr 28 Howard, N. to Bleecker 1 Howard 21 Grand 43 Broome 73 Spring 105 Prince 127 Jersey 140 E. Houston — Bleecker	<b>Dey,</b> fr 192 Broadway, W. to N. R. 1 Broadway		<b>Dutch,</b> fr 49 John, N. to Fulton
<b>Congress,</b> from 177 W. Houston, S. to King	<b>Cuyler's al,</b> 28 South, W. to Water			<b>East,</b> fr 755 Water, E. to Rivington — Water — Cherry — Grand — Broome

TAINTOR'S NEW STREET DIRECTORY.

20 Delancey	466 Lewis	201 Third av	100 Fourth av	<b>E. 19th</b> , fr 119
44 Rivington	483 Goerck	209 Stuyvesant al	122 Irving pl	Fifth av, E. to
<b>E. Broad-</b>	509 Mangin	299 Second av	200 Third av	E. R.
<b>way</b> , fr 207	531 Tompkins	401 First av	— Rutherford pl	1 Fifth av
Chatham, E. to	547 East	501 Avenue A	300 Second av	17 Broadway
Grand	<b>East pl</b> , r 214	551 Avenue B	325 Livingston pl	100 Fourth av
1 Chatham sq	Third	645 Avenue C	400 First av	124 Irving pl
15 Catharine	<b>E. 4th</b> , fr 696	— Dry Dock	500 Avenue A	200 Third av
73 Market	Broadway, E.	— Avenue D	600 Avenue B	301 Second av
116 Pike	to E. R.	<b>E. 12th</b> , fr 51	700 Avenue C	400 First av
162 Rutgers	1 Broadway	Fifth av, E. to	800 Avenue D	500 Avenue A
179 Canal	15 Lafayette pl	E. R.	<b>E. 16th</b> , fr 82	— Avenue B
189 Jefferson	45 Bowery	1 Fifth av	Fifth av, E. to	<b>E. 20th</b> , fr 133
219 Clinton	84 Second av	31 University pl	E. R.	Fifth av, E. to
259 Montgomery	131 First av	55 Broadway	1 Fifth av	E. R.
287 Gouverneur	180 Avenue A	100 Fourth av	24 Broadway	1 Third av
299 Scammel	242 Avenue B	200 Third av	105 Fourth av	13 Broadway
311 Grand	304 Avenue C	300 Second av	122 Irving pl	101 Fourth av
<b>East Clin-</b>	362 Avenue D	401 First av	200 Third av	107 Gramercy pl
<b>ton pl</b> , r 50	392 Lewis	500 Avenue A	226 Rutherford pl	128 Irving pl
Clinton	— Mangin	600 Avenue B	— Second av	200 Third av
<b>East Goth-</b>	<b>E. 9th</b> , fr 21	700 Avenue C	320 Livingston pl	300 Second av
<b>am pl</b> , fr 138	Fifth av, E. to	730 Dry Dock	400 First av	400 First av
Cherry	E. R.	806 Avenue D	500 Avenue A	500 Avenue A
<b>East Hous-</b>	1 Fifth av	<b>E. 13th</b> , fr 61	600 Avenue B	600 Avenue B
<b>ton</b> , from 609	27 University pl	Fifth av, E. to	— Avenue C	<b>E. 21st</b> , fr 147
Broadway, E.	69 Broadway	E. R.	— Avenue D	Fifth av, E. to
to E. R.	101 Fourth av	1 Fifth av	<b>E. 17th</b> , fr 95	E. R.
1 Broadway	117 Third av	35 University pl	Fifth av, E. to	2 Fifth av
19 Crosby	207 Stuyvesant	65 Broadway	E. R.	14 Broadway
35 Mulberry	233 Second av	100 Fourth av	1 Fifth av	100 Fourth av
55 Mott	349 First av	200 Third av	25 Broadway	102 Gramercy pk
71 Elizabeth	447 Avenue A	300 Second av	100 Fourth av	121 Lexington av
89 Bowery	601 Avenue B	400 First av	124 Irving pl	144 Gramercy pk
117 Chrystie	700 Avenue C	500 Avenue A	200 Third av	200 Third av
118 Second av	749 Avenue D	600 Avenue B	300 Second av	300 Second av
133 Forsyth	<b>E. 10th</b> , fr 33	700 Avenue C	400 First av	400 First av
151 Eldridge	Fifth av, E. to	800 Avenue D	224 Rutherford pl	500 Avenue A
164 First av	E. R.	<b>E. 14th</b> , fr 69	301 Second av	— Avenue B
165 Allen	2 Fifth av	Fifth av, E. to	330 Livingston pl	— Avenue C
185 Orchard	21 University pl	E. R.	400 First av	<b>E. 22d</b> , fr 165
203 Ludlow	62 Broadway	1 Fifth av	500 Avenue A	Fifth av, E. to
227 Essex	76 Fourth av	31 Union sq	600 Avenue B	E. R.
230 Avenue A	100 Third av	— University pl	— Avenue C	1 Fifth av
243 Norfolk	128 Stuyvesant	55 Broadway	— Avenue D	5 Broadway
267 Suffolk	203 Second av	100 Fourth av	<b>E. 18th</b> , fr 107	100 Fourth av
295 Clinton	246 First av	200 Third av	Fifth av, E. to	132 Lexington av
296 Avenue B	291 Avenue A	300 Second av	E. R.	200 Third av
317 Attorney	345 Avenue B	401 First av	2 Fifth av	300 Second av
335 Ridge	397 Avenue C	500 Avenue A	19 Broadway	401 First av
357 Pitt	422 Knapp's pl	600 Avenue B	100 Fourth av	500 Avenue A
358 Avenue C	423 Dry Dock	700 Avenue C	126 Irving pl	— Avenue B
379 Willett	450 Avenue D	800 Avenue D	200 Third av	<b>E. 23d</b> , fr 185
401 Sheriff	<b>E. 11th</b> , fr 91	<b>E. 15th</b> , fr 71	300 Second av	Fifth av, E. to
421 Columbia	Fourth av, E.	Fifth av, E. to	400 First av	E. R.
442 Avenue D	to E. R.	E. R.	500 Avenue A	— Fifth av
444 Manhattan	101 Fourth av	1 Fifth av	600 Avenue B	1 Broadway
443 Cannon		29 Union sq	700 Avenue C	— Madison av

TAINTOR'S NEW STREET DIRECTORY.

100 Fourth av 135 Lexington av 200 Third av 300 Second av 400 First av 500 Avenue A	<b>E. 24th</b> , fr 11 Madison av, E. to E. R. 1 Madison av 100 Fourth av 140 Lexington av 200 Third av 300 Second av 401 First av 500 Avenue A	<b>E. 29th</b> , fr 263 Fifth av, E. to E. R. 1 Fifth av 26 Madison av 100 Fourth av 130 Lexington av 200 Third av 300 Second av 406 First av	200 Third av 300 Second av 401 First av	<b>E. 35th</b> , fr 371 Fifth av, E. to E. R. 1 Fifth av — Madison av 100 Fourth av 138 Lexington av 200 Third av 300 Second av 400 First av	102 Fourth av 132 Lexington av 200 Third av 300 Second av 400 First av	<b>E. 41st</b> , fr 477 Fifth av, E. to E. R. 1 Fifth av. — Madison av 101 Fourth av 132 Lexington av 200 Third av 300 Second av 354 Prospect pl 400 First av	124 Lexington av 200 Third av 305 Second av 400 First av
<b>E. 25th</b> , fr 23 Madison av, E. to E. R. 1 Madison av 23 Fourth av 49 Lexington av 81 Third av 135 Second av 183 First av	<b>E. 30th</b> , fr 281 Fifth av, E. to E. R. 1 Fifth av — Madison av 100 Fourth av 132 Lexington av 200 Third av 302 Second av 400 First av	<b>E. 31st</b> , fr 299 Fifth av, E. to E. R. 1 Fifth av 21 Madison av 100 Fourth av 132 Lexington av 200 Third av 300 Second av 400 First av	<b>E. 36th</b> , fr 387 Fifth av, E. to E. R. 1 Fifth av — Madison av 33 Fourth av 134 Lexington av 162 Third av 244 Second av — First av	<b>E. 42d</b> , fr 503 Fifth av, E. to E. R. 1 Fifth av 24 Madison av 27 Vanderbilt av — Fourth av — Lexington av 125 Third av 165 Second av 345 Prospect pl — First av	<b>E. 46th</b> , fr 563 Fifth av, E. to E. R. 1 Fifth av — Madison av 106 Fourth av — Lexington av 200 Third av 300 Second av 401 First av	<b>E. 47th</b> , fr 579 Fifth av, E. to E. R. 1 Fifth av — Madison av — Fourth av — Lexington av — Third av 163 Second av 209 First av	
<b>E. 26th</b> , fr 215 Fifth av, E. to E. R. 1 Fifth av 27 Madison av 100 Fourth av 132 Lexington av 153 Broadway al 200 Third av 300 Second av 400 First av	<b>E. 32d</b> , fr 315 Fifth av, E. to E. R. 1 Fifth av — Madison av 100 Fourth av 140 Lexington av 203 Third av 303 Second av 400 First av	<b>E. 33d</b> , fr 331 Fifth av, E. to E. R. 1 Fifth av 29 Madison av 100 Fourth av 140 Lexington av 200 Third av 300 Second av 400 First av	<b>E. 37th</b> , fr 409 Fifth av, E. to E. R. 1 Fifth av 22 Madison av 102 Fourth av 125 Lexington av 200 Third av 300 Second av 400 First av	<b>E. 43d</b> , fr 515 Fifth av, E. to E. R. 1 Fifth av 45 Madison av — Vanderbilt av 103 Fourth av — Lexington av 200 Third av 301 Second av 346 Prospect pl 400 First av	<b>E. 48th</b> , fr 595 Fifth av, E. to E. R. 1 Fifth av — Madison av — Fourth av 91 Lexington av 121 Third av 151 Second av 206 First av	<b>E. 49th</b> , fr 611 Fifth av, E. to E. R. 1 Fifth av 21 Madison av 60 Fourth av — Lexington av 121 Third av 171 Second av 257 First av 429 Beekman pl	
<b>E. 27th</b> , fr 231 Fifth av, E. to E. R. 1 Fifth av 23 Madison av 100 Fourth av 136 Lexington av — Broadway al 200 Third av 300 Second av — First av	<b>E. 34th</b> , fr 353 Fifth av, E. to E. R. 1 Fifth av 28 Madison av 101 Fourth av 136 Lexington av	<b>E. 39th</b> , fr 439 Fifth av, E. to E. R. 1 Fifth av 22 Madison av 100 Fourth av 130 Lexington av 200 Third av 300 Second av 400 First av	<b>E. 38th</b> , fr 421 Fifth av, E. to E. R. 1 Fifth av 21 Madison av 100 Fourth av 127 Lexington av 200 Third av 300 Second a 400 First av	<b>E. 44th</b> , fr 531 Fifth av, E. to E. R. 1 Fifth av 31 Madison av 53 Vanderbilt av — Fourth av — Lexington av 163 Third av — Second av — First av	<b>E. 50th</b> , fr 626 Fifth av, E. to E. R. 1 Fifth av — Madison av — Fourth av — Lexington av 136 Third av 182 Second av 246 First av 427 Beekman pl		
<b>E. 28th</b> , fr 249 Fifth av, E. to E. R. 1 Fifth av — Madison av 100 Fourth av 133 Lexington av 200 Third av 300 Second av 400 First av		<b>E. 40th</b> , fr 461 Fifth av, E. to E. R. 2 Fifth av 24 Madison av		<b>E. 45th</b> , fr 547 Fifth av, E. to E. R. 1 Fifth av — Madison av 104 Fourth av			

TAINTOR'S NEW STREET DIRECTORY.

<b>E. 51st, fr</b> — 134 Lexington av	<b>E. 62d, fr</b> 841 101 Third av	31 Madison av
Fifth av, E. to	Fifth av, E. to	— Fourth av
E. R.	E. R.	137 Lexington av
1 Fifth av	1 Fifth av	185 Third av
— Madison av	21 Madison av	— Second av
105 Fourth av	101 Fourth av	— First av
147 Lexington av	135 Lexington av	
200 Third av	109 Third av	<b>E. 74th, fr</b> 1081 Fifth av,
302 Second av	257 Second av	E. to E. R.
412 First av	371 First av	— Fifth av
— Beekman pl		29 Madison av
		45 Fourth av
<b>E. 52d, fr</b> 657 134 Lexington av	<b>E. 63d, fr</b> 861 101 Third av	143 Lexington av
Fifth av, E. to	Fifth av, E. to	201 Third av
E. R.	E. R.	301 Second av
1 Fifth av	1 Fifth av	417 First av
41 Madison av	21 Madison av	503 Avenue A
108 Fourth av	81 Fourth av	
141 Lexington av	135 Lexington av	<b>E. 75th, fr</b> 1101 Fifth av,
200 Third av	171 Third av	E. to E. R.
300 Second av	— Second av	— Fifth av
— First av	— First av	23 Madison av
		61 Fourth av
<b>E. 53d, fr</b> 673 134 Lexington av	<b>E. 64th, fr</b> 881 101 Third av	157 Lexington av
Fifth av, E. to	Fifth av, E. to	173 Third av
E. R.	E. R.	301 Second av
1 Fifth av	1 Fifth av	401 First av
48 Madison av	27 Madison av	431 Avenue A
101 Fourth av	67 Fourth av	
138 Lexington av	133 Lexington av	<b>E. 76th, fr</b> 1121 Fifth av,
200 Third av	189 Third av	E. to E. R.
308 Second av	— Second av	— Fifth av
402 First av	331 First av	37 Madison av
		— Fourth av
<b>E. 54th, fr</b> 689 134 Lexington av	<b>E. 65th, fr</b> 901 101 Third av	157 Lexington av
Fifth av, E. to	Fifth av, E. to	195 Third av
E. R.	E. R.	301 Second av
1 Fifth av	1 Fifth av	401 First av
— Madison av	25 Madison av	443 Avenue A
— Fourth av	45 Fourth av	
128 Lexington av	135 Lexington av	<b>E. 77th, fr</b> 1141 Fifth av,
154 Third av	169 Third av	E. to E. R.
— Second av	— Second av	— Fifth av
352 First av	343 First av	— Madison av
		— Fourth av
<b>E. 55th, fr</b> 701 134 Lexington av	<b>E. 66th, fr</b> 921 101 Third av	— Lexington av
Fifth av, E. to	Fifth av, E. to	— Third av
E. R.	E. R.	— Second av
— Fifth av	1 Fifth av	— First av
— Madison av	— Madison av	
— Fourth av	— Madison av	<b>E. 78th, fr</b> 1161 Fifth av,
197 Lexington av	— Fourth av	E. to E. R.
249 Third av	— Lexington av	— Fifth av
298 Second av	— Third av	32 Madison av
— First av	— Second av	72 Fourth av
	— First av	138 Lexington av
<b>E. 56th, fr</b> 719 134 Lexington av	<b>E. 67th, fr</b> 941 101 Third av	182 Third av
Fifth av, E. to	Fifth av, E. to	
E. R.	E. R.	
2 Fifth av	1 Fifth av	
28 Madison av	23 Madison av	
88 Fourth av	51 Fourth av	
	75 Lexington av	



TAINTOR'S NEW STREET DIRECTORY.

— Second av  
— First av

**E. 79th, fr**  
1161 Fifth av,  
E. to E. R.  
— 1 Fifth av  
— Madison av  
— Fourth av  
139 Lexington av  
185 Third av  
245 Second av  
361 First av

**E. 80th, fr**  
1201 Fifth av,  
E. to E. R.  
— Fifth av  
— Madison av  
— Fourth av  
— Lexington av  
— Third av  
— Second av  
— First av

**E. 81st, fr**  
1221 Fifth av,  
E. to E. R.  
1 Fifth av  
33 Madison av  
— Fourth av  
— Lexington av  
171 Third av  
247 Second av  
349 First av

**E. 82d, fr**  
1241 Fifth av,  
E. to E. R.  
— Fifth av  
— Madison av  
101 Fourth av  
132 Lexington av  
200 Third av  
— Second av

**E. 83d, fr**  
1261 Fifth av,  
E. to E. R.  
1 Fifth av  
37 Madison av  
65 Fourth av  
133 Lexington av  
175 Third av  
— Second av  
355 First av  
— Avenue A

**E. 84th, fr**  
1281 Fifth av,  
E. to E. R.  
1 Fifth av

— Madison av  
— Fourth av  
135 Lexington av  
174 Third av  
247 Second av  
353 First av  
— Avenue A

**E. 85th, fr**  
1301 Fifth av,  
E. to E. R.  
1 Fifth av  
37 Madison av  
— Fourth av  
131 Lexington av  
177 Third av  
— Second av  
351 First av  
— Avenue A

**E. 86th, fr**  
1321 Fifth av,  
E. to E. R.  
1 Fifth av  
27 Madison av  
100 Fourth av  
133 Lexington av  
200 Third av  
300 Second av  
— First av  
— Avenue A

**E. 117th, fr**  
1921 Fifth av,  
E. to Harlem  
River  
— Fifth av  
— Madison av  
100 Fourth av  
137 Lexington av  
200 Third av  
309 Second av  
411 First av  
510 Avenue A

**E. 118th, fr**  
1941 Fifth av,  
E. to E. R.  
1 Fifth av  
— Madison av  
— Fourth av  
137 Lexington av  
183 Third av  
251 Second av  
349 First av  
449 Avenue A

**E. 119th, fr**  
1961 Fifth av,  
E. to E. R.  
1 Fifth av  
— Madison av

— Fourth av  
135 Lexington av  
183 Third av  
251 Second av  
351 First av  
451 Avenue A

**E. 120th, fr**  
1981 Fifth av,  
E. to E. R.  
1 Fifth av  
— Madison av  
— Fourth av  
133 Lexington av  
153 Sylvan pl  
201 Third av  
251 Second av  
349 First av  
— Avenue A

**E. 121st, fr**  
Madison av, E.  
to E. R.  
— Madison av  
— Fourth av  
133 Lexington av  
203 Third av  
249 Second av  
359 First av  
443 Avenue A

**E. 122d, fr**  
Madison av,  
E. to E. R.  
— Madison av  
— Fourth av  
141 Lexington av  
201 Third av  
265 Second av  
347 First av  
449 Avenue A

**E. 123d, fr**  
Madison av,  
E. to E. R.  
— Madison av  
— Fourth av  
139 Lexington av  
200 Third av  
300 Second av  
368 First av  
437 Avenue A

**E. 124th, fr**  
2001 Fifth av,  
E. to Harlem  
River  
1 Fifth av  
35 Madison av  
75 Fourth av  
133 Lexington av  
200 Third av

300 Second av  
360 First av

**E. 125th, fr**  
2021 Fifth av,  
E. to Harlem  
River  
1 Fifth av  
38 Madison av  
68 Fourth av  
132 Lexington av  
— Third av  
— Second av

**E. 126th, fr**  
2041 Fifth av,  
E. to Harlem  
River  
1 Fifth av  
31 Madison av  
61 Fourth av  
131 Lexington av  
169 Third av  
241 Second av

**E. 127th, fr**  
2061 Fifth av,  
E. to Harlem  
River  
1 Fifth av  
35 Madison av  
79 Fourth av  
131 Lexington av  
173 Third av  
245 Second av

**E. 128th, fr**  
Fifth av, E. to  
Harlem River  
1 Fifth av  
38 Madison av  
66 Fourth av  
132 Lexington av  
174 Third av  
— Second av

**E. 129th, fr**  
2099 Fifth av,  
E. to Harlem  
River  
1 Fifth av  
32 Madison av  
102 Fourth av  
134 Lexington av  
201 Third av  
300 Second av

**E. 130th to  
E. 135th** not  
numbered

**E. Tomp-  
kins pl,** 159  
to 165 E. 11th

**Eden's al, fr**  
36 Gold W. to  
Ryder's al

**Edgar, fr** 59  
Greenwich, E.  
to New Church

**Eighth, fr** 94  
Sixth av, E. to  
E. R

Clinton pl  
Sixth av  
Macdougall  
Fifth av  
University pl  
Greene  
Mercer  
129 Broadway  
146 Lafayette pl  
Astor pl  
154 Fourth av

St. Mark's pl  
Third av  
Second av  
First av  
Avenue A  
295 Avenue B  
342 Avenue C  
386 Columbia pl  
391 Avenue D  
408 Lewis

**Eighth av,**  
fr Abingdon sq  
N. to Harlem  
River

1 Abingdon sq  
10 W. 12th  
29 Jane  
45 W. 4th  
50 Horatio  
63 W. 13th  
68 Greenwich  
av

78 W. 14th  
98 W. 15th  
122 W. 16th  
141 W. 17th  
159 W. 18th  
175 W. 19th  
193 W. 20th  
210 W. 21st  
230 W. 22d  
261 W. 23d  
281 W. 24th  
301 W. 25th  
323 W. 26th  
343 W. 27th  
363 W. 28th  
385 W. 29th  
403 W. 30th

TAINTOR'S NEW STREET DIRECTORY.

421 W. 31st  
 441 W. 32d  
 461 W. 33d  
 479 W. 34th  
 501 W. 35th  
 521 W. 36th  
 539 W. 37th  
 571 W. 38th  
 601 W. 39th  
 619 W. 40th  
 641 W. 41st  
 661 W. 42d  
 681 W. 43d  
 701 W. 44th  
 717 W. 45th  
 749 W. 46th  
 771 W. 47th  
 791 W. 48th  
 817 W. 49th  
 831 W. 50th  
 851 W. 51st  
 871 W. 52d  
 891 W. 53d  
 911 W. 54th  
 931 W. 55th  
 — W. 56th  
 973 W. 57th  
 991 W. 58th  
 Central Park  
 2270 W. 122d  
 2290 W. 123d  
 2310 W. 124th  
 2330 W. 125th  
 2350 W. 126th  
 2370 W. 127th  
 2390 W. 128th

**Eldridge, fr**  
 86 Division, N.  
 to E. Houston  
 1 Division  
 27 Canal  
 56 Hester  
 88 Grand  
 108 Broome  
 132 Delancey  
 166 Rivington  
 194 Stanton  
 216 E. Houston

**Eleventh**  
 av, fr 550 W.  
 14th, N. to Har-  
 lem River  
 1 W. 14th  
 22 W. 15th  
 42 W. 16th  
 62 W. 17th  
 82 W. 18th  
 102 W. 19th  
 122 W. 20th  
 142 W. 21st

162 W. 22d  
 182 W. 23d  
 202 W. 24th  
 222 W. 25th  
 242 W. 26th  
 262 W. 27th  
 282 W. 28th  
 302 W. 29th  
 318 W. 30th  
 337 W. 31st  
 358 W. 32d  
 377 W. 33d  
 398 W. 34th  
 418 W. 35th  
 438 W. 36th  
 456 W. 37th  
 476 W. 38th  
 496 W. 39th  
 514 W. 40th  
 534 W. 41st  
 552 W. 42d  
 572 W. 43d  
 590 W. 44th  
 610 W. 45th  
 628 W. 46th  
 646 W. 47th  
 666 W. 48th  
 684 W. 49th  
 702 W. 50th  
 722 W. 51st  
 738 W. 52d  
 743 Stryker's la  
 758 W. 53d  
 — Mott's la  
 778 W. 54th  
 796 W. 55th  
 — W. 56th  
 838 W. 57th  
 — W. 58th  
 — W. 59th  
 872 W. 60th  
 886 W. 61st

**Elizabeth, fr**  
 52 Bayard, N.  
 to Bleecker  
 1 Bayard  
 29 Canal  
 65 Hester  
 95 Grand  
 126 Broome  
 160 Spring  
 203 Prince  
 252 E. Houston  
 274 Bleecker

**Elm, fr 12**  
 Reade N. to  
 Spring  
 1 Reade  
 2 Manhattan pl  
 13 Duane

33 Pearl  
 45 Worth  
 56 Catharine la  
 61 Leonard  
 74 Franklin  
 84 White  
 97 Walker  
 111 Canal  
 127 Howard  
 151 Grand  
 179 Broome  
 211 Marion  
 216 Spring

**Essex, fr 162**  
 Division, N. to  
 E. Houston  
 1 Division  
 25 Hester  
 54 Grand  
 61 Essex mkt pl  
 76 Broome  
 96 Delancey  
 132 Rivington  
 157 Stanton  
 185 E. Houston

**Essex m'k't,**  
 Essex c Grand

**Essex m'k't**  
 pl, fr 68 Lud-  
 low to Essex

**E v e r e t t**  
 row, fr 64 W.  
 34th to Sixth av

**Exchange**  
 al, fr 55  
 Broadway W.  
 to New Church

**Exchange**  
 pl, fr 2 Han-  
 over, W. to  
 Broadway  
 2 Hanover  
 28 William  
 59 Broad  
 70 New  
 74 Exchange ct  
 — Broadway

**Extra pl, r of**  
 10 First

**Ferry, fr 84**  
 Gold, S. E. to  
 Pearl  
 1 Gold  
 19 Jacob

37 Cliff  
 59 Pearl  
**Fifth, fr 379**  
 Bowery, E. to  
 E. R.  
 1 Bowery  
 108 Second av  
 205 First av  
 303 Avenue A  
 401 Avenue B  
 503 Avenue C  
 605 Avenue D  
 632 Lewis

**Fifth av, fr 57**  
 Waverley pl, N.  
 to Harlem R.  
 1 Wash'gton sq  
 9 Eighth st  
 23 W. & E. 9th  
 33 W. & E. 10th  
 43 W. 11th  
 60 W. & E. 12th  
 72 W. & E. 13th  
 84 W. & E. 14th  
 96 W. & E. 15th  
 108 W. & E. 16th  
 116 W. & E. 17th  
 128 W. & E. 18th  
 140 W. & E. 19th  
 154 W. & E. 20th  
 160 W. & E. 21st  
 170 W. & E. 22d  
 186 W. & E. 23d

196 Broadway  
 202 W. 25th  
 214 W. & E. 26th  
 232 W. & E. 27th  
 248 W. & E. 28th  
 264 W. & E. 29th  
 280 W. & E. 30th  
 299 W. & E. 31st  
 315 W. & E. 32d  
 331 W. & E. 33d  
 353 W. & E. 34th  
 370 W. & E. 35th  
 387 W. & E. 36th  
 409 W. & E. 37th  
 421 W. & E. 38th  
 439 W. & E. 39th  
 461 W. & E. 40th  
 477 E. 41st  
 503 W. & E. 42d  
 515 W. & E. 43d  
 531 W. & E. 44th  
 547 W. & E. 45th  
 563 W. & E. 46th  
 579 W. & E. 47th  
 595 W. & E. 48th  
 611 W. & E. 49th  
 626 W. & E. 50th

— W. & E. 51st  
 657 W. & E. 52d  
 673 W. & E. 53d  
 689 W. & E. 54th  
 701 W. & E. 55th  
 721 W. & E. 56th  
 741 W. & E. 57th  
 761 W. & E. 58th  
 781 W. & E. 59th  
 801 E. 60th  
 821 E. 61st  
 841 E. 62d  
 861 E. 63d  
 881 E. 64th  
 901 E. 65th  
 921 E. 66th  
 941 E. 67th  
 961 E. 68th  
 981 E. 69th  
 1001 E. 70th  
 1021 E. 71st  
 1041 E. 72d  
 1061 E. 73d  
 1081 E. 74th  
 1101 E. 75th  
 1121 E. 76th  
 1141 E. 77th  
 1161 E. 78th  
 1181 E. 79th  
 1201 E. 80th  
 1221 E. 81st  
 1241 E. 82d  
 1261 E. 83d  
 1281 E. 84th  
 1301 E. 85th  
 1321 E. 86th  
 1341 E. 87th  
 1361 E. 88th  
 1381 E. 89th  
 1401 E. 90th  
 1421 E. 91st  
 1441 E. 92d  
 1461 E. 93d  
 1481 E. 94th  
 1501 E. 95th  
 1521 E. 96th  
 1541 E. 97th  
 1561 E. 98th  
 1581 E. 99th  
 1601 E. 100th  
 1621 E. 101st  
 1641 E. 102d  
 1661 E. 103d  
 1681 E. 104th  
 1701 E. 105th  
 1721 E. 106th  
 1741 E. 107th  
 1761 E. 108th  
 1781 E. 109th  
 1801 W. & E. 110th  
 1821 W. & E. 111th  
 1841 W. & E. 112th

# TAINTOR'S NEW STREET DIRECTORY.

1861 W. & E. 113th  
 1881 W. & E. 114th  
 — W. & E. 115th  
 1901 W. & E. 116th  
 1921 W. & E. 117th  
 1941 W. & E. 118th  
 1961 W. & E. 119th  
 1981 W. & E. 120th  
 Mt. Morris sq  
 2001 W. & E. 124th  
 2021 W. & E. 125th  
 2041 W. & E. 126th  
 2061 W. & E. 127th  
 — W. & E. 128th  
 2099 W. & E. 129th  
 2121 W. & E. 130th  
 2141 W. & E. 131st  
 2161 W. & E. 132d  
 2181 W. & E. 133d  
 2201 W. & E. 134th  
 2221 W. & E. 135th

**First, fr** 303  
 Bowery, E. to  
 Avenue A  
 1 Bowery  
 10 Extra pl  
 26 Second av  
 72 First av  
 24 Avenue A

**First av** (Al-  
 len st), fr 164  
 E. Houston, N.  
 to Harlem R.  
 1 E. Houston  
 13 First  
 33 Second  
 51 E. 3d  
 67 E. 4th  
 83 Fifth  
 99 Sixth  
 115 Seventh  
 135 Eighth  
 147 E. 9th  
 163 E. 10th  
 179 E. 11th  
 197 E. 12th  
 219 E. 13th  
 239 E. 14th  
 259 E. 15th  
 281 E. 16th  
 297 E. 17th  
 313 E. 18th  
 329 E. 19th  
 345 E. 20th  
 361 E. 21st  
 377 E. 22d  
 393 E. 23d  
 411 E. 24th  
 429 E. 25th  
 445 E. 26th

463 E. 27th  
 479 E. 28th  
 495 E. 29th  
 515 E. 30th  
 537 E. 31st  
 551 E. 32d  
 577 E. 33d  
 597 E. 34th  
 613 E. 35th  
 629 E. 36th  
 645 E. 37th  
 667 E. 38th  
 685 E. 39th  
 699 E. 40th  
 — E. 41st  
 741 E. 42d  
 — E. 43d  
 787 E. 44th  
 805 E. 45th  
 825 E. 46th  
 845 E. 47th  
 861 E. 48th  
 883 E. 49th  
 891 E. 50th  
 930 E. 51st  
 945 E. 52d  
 965 E. 53d  
 985 E. 54th  
 1005 E. 55th  
 1025 E. 56th  
 1045 E. 57th  
 1065 E. 58th  
 1085 E. 59th  
 1105 E. 60th  
 1125 E. 61st  
 1145 E. 62d  
 1165 E. 63d  
 1185 E. 64th  
 1205 E. 65th  
 1225 E. 66th  
 1245 E. 67th  
 1265 E. 68th  
 1285 E. 69th  
 1305 E. 70th  
 1325 E. 71st  
 1345 E. 72d  
 1365 E. 73d  
 1385 E. 74th  
 1405 E. 75th  
 1425 E. 76th  
 1445 E. 77th  
 1465 E. 78th  
 1485 E. 79th  
 1505 E. 80th  
 1525 E. 81st  
 1545 E. 82d  
 1565 E. 83d  
 1585 E. 84th  
 1605 E. 85th  
 1625 E. 86th  
 1645 E. 87th  
 1665 E. 88th

1685 E. 89th  
 1705 E. 90th  
 — E. 91st  
 1725 E. 92d  
 1745 E. 93d  
 1765 E. 94th  
 1806 E. 95th  
 1826 E. 96th  
 — E. 97th  
 1866 E. 98th  
 1886 E. 99th  
 1906 E. 100th  
 1926 E. 101st  
 1946 E. 102d  
 1966 E. 103d  
 1986 E. 104th  
 2006 E. 105th  
 2026 E. 106th  
 2046 E. 107th  
 2066 E. 108th  
 2086 E. 109th  
 2106 E. 110th  
 2160 E. 111th  
 2180 E. 112th  
 2200 E. 113th  
 2220 E. 114th  
 2240 E. 115th  
 2258 E. 116th  
 2278 E. 117th  
 2305 E. 118th  
 2325 E. 119th  
 2345 E. 120th  
 2365 E. 121st  
 2387 E. 122d  
 2405 E. 123d  
 2420 E. 124th

**Fitzroy pl,**  
 357 W. 28th

**Fletcher, fr**  
 208 Pearl, S. to  
 East River  
 1 Pearl  
 15 Water  
 28 Front  
 45 South

**Forsyth, fr** 68  
 Division, N. to  
 E. Houston  
 1 Division  
 2 Bayard  
 29 Canal  
 61 Hester  
 92 Grand  
 108 Broome  
 132 Delancey  
 166 Rivington  
 191 Stanton  
 219 E. Houston

**Fourth av, fr** — E. 72d  
 402 Bowery, N. 1211 E. 73d  
 to Harlem R. — E. 74th  
 1 Bowery — E. 75th  
 20 Seventh — E. 76th  
 36 Astor pl 1291 E. 77th  
 42 Eighth 1311 E. 78th  
 57 E. 9th 1331 E. 79th  
 75 E. 10th 1351 E. 80th  
 93 E. 11th 1371 E. 81st  
 115 E. 12th 1391 E. 82d  
 137 E. 13th 1410 E. 83d  
 159 E. 14th 1430 E. 84th  
 177 E. 15th 1450 E. 85th  
 193 E. 16th 1470 E. 86th  
 207 E. 17th 1490 E. 87th  
 221 E. 18th 1511 E. 88th  
 235 E. 19th 1531 E. 89th  
 251 E. 20th 1550 E. 90th  
 265 E. 21st 1570 E. 91st  
 289 E. 22d 1590 E. 92d  
 303 E. 23d 1610 E. 93d  
 323 E. 24th 1684 E. 94th  
 343 E. 25th 1704 E. 95th  
 363 E. 26th 1724 E. 96th  
 387 E. 27th 1744 E. 97th  
 403 E. 28th 1764 E. 98th  
 423 E. 29th 1784 E. 99th  
 443 E. 30th 1804 E. 100th  
 461 E. 31st 1824 E. 101st  
 — E. 32d 1844 E. 102d  
 — E. 33d 1864 E. 103d  
 1 E. 34th 1884 E. 104th  
 19 E. 35th 1904 E. 105th  
 39 E. 36th 1924 E. 106th  
 49 E. 37th 1944 E. 107th  
 67 E. 38th 1964 E. 108th  
 81 E. 39th 1984 E. 109th  
 101 E. 40th 2004 E. 110th  
 637 E. 41st 2024 E. 111th  
 — E. 42d 2044 E. 112th  
 769 E. 51st 2064 E. 113th  
 — E. 52d 2084 E. 114th  
 801 E. 53d 2104 E. 115th  
 897 E. 54th 2124 E. 116th  
 915 E. 55th 2144 E. 117th  
 931 E. 56th 2164 E. 118th  
 957 E. 57th 2184 E. 119th  
 977 E. 58th 2204 E. 120th  
 997 E. 59th 2224 E. 121st  
 1017 E. 60th 2244 E. 122d  
 1037 E. 61st 2264 E. 123d  
 — E. 62d 2284 E. 124th  
 — E. 63d 2304 E. 125th  
 — E. 64th 2326 E. 126th  
 — E. 65th 2344 E. 127th  
 1103 E. 66th 2364 E. 128th  
 — E. 67th 2384 E. 129th  
 — E. 68th 2404 E. 130th  
 — E. 69th 2424 E. 131st  
 1151 E. 70th 2444 E. 132d  
 — E. 71st — E. 133d

Park av

TAINTOR'S NEW STREET DIRECTORY.

— E. 134th Harlem River	39 Coenties' sl 53 Cuyler's al. 75 Old sl.	<b>Gay</b> , fr 141 Wa- verley pl, N. to Christopher	<b>Gouvern- eurs</b> sl, fr 371 South, N. to Water 1 South 2 Front 12 Water	587 Corlears 590 Mangin 599 Monroe 606 Tompkins 622 East
<b>Frankfort</b> , fr 166 Nassau, E. to Pearl 1 Nassau 2 Chatham 17 William 16 N. William 36 Rose 47 Gold 54 Vandewater 65 Jacob 76 Cliff 92 Pearl	101 Jones' la 113 Wall 131 Pine 137 Depeyster 151 Maiden la. 159 Fletcher 175 Burling sl 199 Fulton 209 Beekman 235 Peck sl 259 Dover 273 Roosevelt 289 Montgomery 305 Gouver'n sl 344 Jackson — Corlears	<b>Glover pl</b> , Thompson st, bet Spring and Prince	<b>Gramerey pk</b> , bet Third and Fourth avs and E. 20th and E. 21st sts	<b>Great Jones</b> , fr 682 B'way, E. to Bowery 1 Broadway 8 Lafayette pl 58 Bowery
<b>Franklin</b> , fr 64 Baxter, W. to N. R. 1 Baxter 20 Centre 38 Elm 56 Cortlandt al 64 Broadway 68 Franklin pl 94 Church 124 W. Broadw'y 130 Varick 165 Hudson 194 Greenwich 200 Washington 219 West	<b>Fulton</b> , fr 93 South, W. to N. R. 1 South 18 Front 25 Water 37 Pearl 53 Cliff 68 Ryder's al 79 Gold 101 William 110 Dutch 125 Nassau 157 Broadway 189 Church 225 Greenwich 237 Washington 260 West	<b>Goerck</b> , fr 574 Grand, N. to E. R. 1 Grand 2 Rachel la 19 Broome 49 Delancey 79 Rivington 117 Stanton 143 E. Houston 159 Third	<b>Gramerey pl</b> , E. 20th, fr 100 to 146	<b>Greene</b> , fr 331 Canal N. to Clinton pl 1 Canal 35 Grand 55 Broome 85 Spring 117 Prince 149 W. Houston 182 Bleecker 192½ Amity la 214 W. Third 229 W. Fourth 247 Wash'gt'n pl 251 Waverley pl 260 Clinton pl
<b>Franklin mkt</b> , Old slip	<b>Fulton mkt</b> , Fulton c South	<b>Gold</b> , fr 87 Mai- den la, N. to Frankfort 1 Maiden la. 15 Platt 23 John 36 Eden's al 51 Fulton 59 Ann 65 Beekman 77 Spruce 84 Ferry 103 Frankfort	<b>Grand</b> , fr 80 Varick, E. to E. R. 1 Varick 17 Sullivan 33 Thompson 51 South 5th av 69 Wooster 87 Greene 104 Mercer 114 Broadway 131 Crosby 151 Elm 163 Centre 172 Cent'e mkt pl 173 Baxter 179 Mulberry 205 Mott 219 Elizabeth 235 Bowery 253 Chrystie 269 Forsyth 289 Eldridge 307 Allen 321 Orchard 339 Ludlow 355 Essex 373 Norfolk 389 Suffolk 407 Clinton 423 Attorney 441 Ridge 459 Pitt 471 Division 484 Willett 502 Sheriff 503 E. Broadway 520 Columbia 527 Henry 540 Cannon 541 Jackson 556 Lewis 567 Madison 574 Goerck	<b>Greenwich</b> , 4 Battery pl, N. to Gansevoort 1 Battery pl 39 Morris 49 New Church 59 Edgar 89 Rector 112 Carlisle 122 Albany 131 Thames 139 Cedar 147 Liberty 169 Cortlandt 185 Dey 197 Fulton 213 Vesey 229 Barclay 241 Park pl 267 Murray 283 Warren 291 Chambers 311 Reade 323 Duane 337 Jay 353 Harrison 369 Franklin 383 North Moore 397 Beach 413 Hubert 427 Laight 441 Vestry
<b>Franklin al</b> , fr 70 Frank- lin, N. to White	<b>Gansevoort mkt</b> , West c Gansevoort	<b>Guilford pl</b> , E. 45th st, bet Third and Lex- ington avs	<b>Grand</b> , fr 80 Varick, E. to E. R. 1 Varick 17 Sullivan 33 Thompson 51 South 5th av 69 Wooster 87 Greene 104 Mercer 114 Broadway 131 Crosby 151 Elm 163 Centre 172 Cent'e mkt pl 173 Baxter 179 Mulberry 205 Mott 219 Elizabeth 235 Bowery 253 Chrystie 269 Forsyth 289 Eldridge 307 Allen 321 Orchard 339 Ludlow 355 Essex 373 Norfolk 389 Suffolk 407 Clinton 423 Attorney 441 Ridge 459 Pitt 471 Division 484 Willett 502 Sheriff 503 E. Broadway 520 Columbia 527 Henry 540 Cannon 541 Jackson 556 Lewis 567 Madison 574 Goerck	
<b>Franklin sq</b> , fr Cherry to Pearl	<b>Gansevoort mkt</b> , West c Gansevoort	<b>Guilford pl</b> , E. 45th st, bet Third and Lex- ington avs	<b>Grand</b> , fr 80 Varick, E. to E. R. 1 Varick 17 Sullivan 33 Thompson 51 South 5th av 69 Wooster 87 Greene 104 Mercer 114 Broadway 131 Crosby 151 Elm 163 Centre 172 Cent'e mkt pl 173 Baxter 179 Mulberry 205 Mott 219 Elizabeth 235 Bowery 253 Chrystie 269 Forsyth 289 Eldridge 307 Allen 321 Orchard 339 Ludlow 355 Essex 373 Norfolk 389 Suffolk 407 Clinton 423 Attorney 441 Ridge 459 Pitt 471 Division 484 Willett 502 Sheriff 503 E. Broadway 520 Columbia 527 Henry 540 Cannon 541 Jackson 556 Lewis 567 Madison 574 Goerck	
<b>Franklin ter</b> , 364 W. 26th	<b>Gansevoort</b> , fr 356 W. 4th, W. to N. R. 1 W. 13th 2 W. 4th 19 Hudson — W. 12th 36 Greenwich — Ninth av 51 Washington 78 West — Thirteenth av	<b>Guilford pl</b> , E. 45th st, bet Third and Lex- ington avs	<b>Grand</b> , fr 80 Varick, E. to E. R. 1 Varick 17 Sullivan 33 Thompson 51 South 5th av 69 Wooster 87 Greene 104 Mercer 114 Broadway 131 Crosby 151 Elm 163 Centre 172 Cent'e mkt pl 173 Baxter 179 Mulberry 205 Mott 219 Elizabeth 235 Bowery 253 Chrystie 269 Forsyth 289 Eldridge 307 Allen 321 Orchard 339 Ludlow 355 Essex 373 Norfolk 389 Suffolk 407 Clinton 423 Attorney 441 Ridge 459 Pitt 471 Division 484 Willett 502 Sheriff 503 E. Broadway 520 Columbia 527 Henry 540 Cannon 541 Jackson 556 Lewis 567 Madison 574 Goerck	
<b>Freeman al</b> , r fr 10 Riving- ton st	<b>Gansevoort</b> , fr 356 W. 4th, W. to N. R. 1 W. 13th 2 W. 4th 19 Hudson — W. 12th 36 Greenwich — Ninth av 51 Washington 78 West — Thirteenth av	<b>Guilford pl</b> , E. 45th st, bet Third and Lex- ington avs	<b>Grand</b> , fr 80 Varick, E. to E. R. 1 Varick 17 Sullivan 33 Thompson 51 South 5th av 69 Wooster 87 Greene 104 Mercer 114 Broadway 131 Crosby 151 Elm 163 Centre 172 Cent'e mkt pl 173 Baxter 179 Mulberry 205 Mott 219 Elizabeth 235 Bowery 253 Chrystie 269 Forsyth 289 Eldridge 307 Allen 321 Orchard 339 Ludlow 355 Essex 373 Norfolk 389 Suffolk 407 Clinton 423 Attorney 441 Ridge 459 Pitt 471 Division 484 Willett 502 Sheriff 503 E. Broadway 520 Columbia 527 Henry 540 Cannon 541 Jackson 556 Lewis 567 Madison 574 Goerck	
<b>Front</b> , fr 49 Whitehall, E. to Roosevelt, & fr Montgom- ery c South, E. to E. R. 1 Whitehall 5 Moore 21 Broad	<b>Gansevoort</b> , fr 356 W. 4th, W. to N. R. 1 W. 13th 2 W. 4th 19 Hudson — W. 12th 36 Greenwich — Ninth av 51 Washington 78 West — Thirteenth av	<b>Guilford pl</b> , E. 45th st, bet Third and Lex- ington avs	<b>Grand</b> , fr 80 Varick, E. to E. R. 1 Varick 17 Sullivan 33 Thompson 51 South 5th av 69 Wooster 87 Greene 104 Mercer 114 Broadway 131 Crosby 151 Elm 163 Centre 172 Cent'e mkt pl 173 Baxter 179 Mulberry 205 Mott 219 Elizabeth 235 Bowery 253 Chrystie 269 Forsyth 289 Eldridge 307 Allen 321 Orchard 339 Ludlow 355 Essex 373 Norfolk 389 Suffolk 407 Clinton 423 Attorney 441 Ridge 459 Pitt 471 Division 484 Willett 502 Sheriff 503 E. Broadway 520 Columbia 527 Henry 540 Cannon 541 Jackson 556 Lewis 567 Madison 574 Goerck	

TAINTOR'S NEW STREET DIRECTORY.

455 Desbrosses	<b>Hamilton</b> , fr	325 Grand	<b>Hubert</b> , fr 149	14 E. 15th
469 Watts	73 Catharine,	338 Jackson	Hudson, W. to	32 E. 16th
477 Canal	E. to market		N. R.	50 E. 17th
513 Spring	<b>Hamilton</b>	<b>Herman pl</b> ,	1 Hudson	64 E. 18th
531 Vandam	<b>pl</b> , W. 51st,	r 220 E. 4th	9 Collister	78 E. 19th
549 Charlton	bet Broadway	<b>Hester</b> , fr 216½	13 Greenwch	86 E. 20th
565 King	and Eighth av	Division, W. to	33 Washington	
589 W. Houston		Centre	50 West	<b>Jackson</b> , fr
599 Clarkson	<b>Hamilton</b>	1 Clinton	<b>Hudson</b> , fr 139	338 Henry, S.
615 Leroy	<b>pl</b> , E. 82d bet	2 Division	Chambers, N.	to E. R.
629 Morton	2d and 3d avs	15 Suffolk	to Ninth av	1 Henry
641 Barrow	<b>Hancock</b> (C't-	31 Norfolk	1 Chambers	2 Grand
677 Christopher	tage pl), fr 176	47 Essex	5 Reade	13 Madison
695 W. 10th	W. Houston,	63 Ludlow	29 Duane	26 Monroe
711 Charles	N. to Bleecker	79 Orchard	50 Thomas	44 Cherry
731 Perry		93 Allen	61 Jay	62 Water
751 W. 11th	<b>Hanover</b> , fr	105 Eldridge	72 Worth	78 Front
769 Bank	59 Wall, S. to	119 Forsyth	81 Harrison	88 South
782 Bethune	Pearl	135 Chrystie	92 Leonard	
795 W. 12th	1 Wall	151 Bowery	100 Franklin	<b>Jackson pl</b> ,
807 Jane	2 Exchange pl	159 Elizabeth	119 N. Moore	r 16 Downing
819 Horatio	5 Beaver	175 Mott	133 Beach	
834 Gansevoort	9 Pearl	191 Mulberry	149 Hubert	<b>Jacob</b> , fr 19
<b>Greenwich</b>	<b>Hanover sq</b> ,	207 Baxter	163 Laight	Ferry, N. to
<b>av</b> , fr 105	Pearl st, fr 105	219 Centre	179 Vestry	Frankfort
Sixth av, N. to	Pearl to Stone	<b>Hester ct.</b> r	195 Desbrosses	
Eighth av		103 Hester	211 Canal	<b>James</b> , fr 175
1 Sixth av	<b>Hanson pl</b> ,	<b>Hoboken</b> , fr	214 Watts	Chatham, S. to
5 Christopher	2d av. bet E.	474 Wash'ton,	230 Broome	James sl
14 W. 10th	124 & E. 125	W. to N. R.	262 Dominick	1 Chatham
17 Charles	<b>Harrison</b> , fr	<b>Hoffman pl</b> ,	298 Spring	11 New Bowery
55 Perry	81 Hudson, W.	W. 11th fr West	322 Vandam	37 Madison
71 W. 11th	to N. R.	to 13th av	344 Charlton	71 Oak
72 Seventh av	1 Hudson	<b>Holyrood pl</b> ,	364 King	85 Batavia
85 Bank	5 Staple	E. 83d, bet 2d	384 W. Houston	101 New Cham-
88 W. 12th	23 Greenwich	and 3d avs	402 Clarkson	bers
113 Jan <sup>e</sup>	33 Washington	<b>Horatio</b> , fr 129	421 Leroy	104 Cherry
120 W. 13th	55 West	Greenwich av,	436 Morton	<b>James sl</b> , fr
129 Horatio	<b>Harwood pl</b> ,	W. to N. R.	462 Barrow	77 Cherry, S.
136 Eighth av	E. 78th, bet 3d	2 Greenwich av	488 Grove	to E. R.
<b>Grove</b> , fr 488	& Lex'gt'n avs	1 Eighth av	499 Christopher	1 Cherry
Hudson, E. to	<b>Henry</b> , fr 16	5 W. 4th	515 W. 10th	8 Water
Waverley pl	84 Birmingham	41 Hudson	533 Charles	20 South
1 Hudson	101 Pike	59 Greenwich	549 Perry	<b>Jane</b> , fr 113
15 Bedford	144 Rutgers	87 Washington	567 W. 11th	Greenwich av.
45 Bleecker	174 Jefferson	117 West	585 Bank	W. to N. R.
77 W. 4th	206 Clinton	— Thirteenth av	609 W. 12th	1 Greenwich av
80 W. Wash'n pl	247 Montgomery	<b>Howard</b> , fr	621 Jane	31 W. 4th
98 Waverley pl	268 Gouverneur	201 Centre, W.	635 Horatio	33 Eighth av
<b>Hague</b> , fr 367	284 Scammel	to Mercer	649 Gansevoort	58 Hudson
Pearl, W. to		1 Centre	662 W. 13th	65 Greenwich
Cliff		9 Elm	686 W. 14th	95 Washington
<b>Hall pl</b> , fr 2		28 Crosby	692 Ninth av	— West
6th N. to 7th		41 Broadway	<b>Hudson pl</b> ,	— Thirteenth av
<b>Hammersley</b>		53 Mercer	W. 34th. bet	<b>Jay</b> , fr 61
<b>pl</b> , W. Hous-			9th & 10th avs	Hudson, W. to
ton, bet Mac-			<b>Irving pl</b> , fr	N. R.
dougal & Con-			E. 14th, N. to	1 Hudson
gress			E. 20th	7 Staple
			1 E. 14th	

TAINTOR'S NEW STREET DIRECTORY.

18 Greenwich  
25 Washington  
34 Caroline  
49 West

**Jefferson,** fr  
179 Division,  
S. to E. R.  
1 Division  
4 E. Broadway  
22 Henry  
26½ Madison  
30 Monroe  
36 Cherry  
— Water  
— South

**Jefferson  
market,**  
Greenwich av  
c Sixth av

**Jersey,** fr 127  
Crosby, E. to  
Mulberry

**John,** fr 191  
Broadway, E.  
to Pearl  
1 Broadway  
31 Nassau  
49 Dutch  
65 William  
87 Gold  
101 Cliff  
119 Pearl

**Jones,** fr 176  
W. 4th, W. to  
Bleecker

**Jones' la,** fr  
101 Front, S.  
to E. R.

**Johnson's  
row,** W. 15th,  
fr 477 to 495

**King,** fr 41  
Macdougall, W.  
N. R.  
1 Macdougall  
13 Congress  
57 Varick  
91 Hudson  
119 Greenwich  
133 Washington  
138 West

**Knapp's pl,**  
r 422 E. 10th

**Lafayette**  
**pl,** fr 8 Gt.  
Jones, N. to 8th  
1 Gt. Jones  
12 E. 4th  
63 Astor pl  
— 8th

**Laight,** fr 398  
Canal, W. to  
N. R.  
1 Canal  
11 St. John's la  
22 Varick  
48 Hudson  
55 Collister  
66 Greenwich  
76 Washington  
90 West

**Lamar tine**  
**pl,** W. 29th,  
bet Eighth &  
Ninth avs

**Lawrence,**  
fr W. 126th, n  
Ninth av. to  
W. 129th  
1 W. 126th  
51 W. 127th  
69 Tenth av  
125 Broadway  
146 W. 129th

**Lennox pl,**  
W. 22d, bet  
Eighth &  
Ninth avs

**Leonard,** fr  
91 Hudson, E.  
to Baxter  
1 Hudson  
35 W. B'way  
63 Church  
96 Broadway  
109 Benson  
120 Elm  
141 Centre  
163 Baxter

**Leroy,** fr 238  
Bleecker, W.  
to N. R.  
1 Bleecker  
31 Bedford  
98 Hudson  
123 Greenwich  
143 Washington  
162 West

**Leroy pl,**  
Bleecker, bet  
Mercer &  
Greene

**Lewis,** fr 556  
Grand, N. to  
8th  
1 Grand  
19 Broome  
44 Delancey  
72 Rivington  
99 Stanton  
127 E. Houston  
149 3d  
169 E. 4th  
183 5th  
199 6th  
217 7th  
231 8th

**Lexington**  
**av,** fr 121 E.  
21st, N. to  
Harlem River

1 E. 21st  
11 E. 22d  
19 E. 23d  
41 E. 24th  
61 E. 25th  
81 E. 26th  
99 E. 27th  
119 E. 28th  
139 E. 29th  
161 E. 30th  
179 E. 31st  
201 E. 32d  
223 E. 33d  
239 E. 34th  
263 E. 35th  
273 E. 36th  
297 E. 37th  
315 E. 38th  
335 E. 39th  
355 E. 40th  
375 E. 41st  
395 E. 42d  
425 E. 43d  
437 E. 44th  
465 E. 45th  
487 E. 46th  
— E. 47th  
517 E. 48th  
— E. 49th  
559 E. 50th  
575 E. 51st  
595 E. 52d  
617 E. 53d  
639 E. 54th  
657 E. 55th  
677 E. 56th  
705 E. 57th

723 E. 58th  
743 E. 59th  
771 E. 60th  
783 E. 61st  
803 E. 62d  
823 E. 63d  
843 E. 64th  
— E. 65th  
— E. 66th  
— E. 67th  
— E. 68th  
943 E. 69th  
969 E. 70th  
981 E. 71st  
1001 E. 72d  
1021 E. 73d  
1040 E. 74th  
— E. 75th  
1079 E. 76th  
1101 E. 77th  
1122 E. 78th  
1142 E. 79th  
1162 E. 80th  
1190 E. 81st  
1211 E. 82d  
1223 E. 83d  
1241 E. 84th  
1263 E. 85th  
1283 E. 86th  
1301 E. 87th  
1323 E. 88th  
1341 E. 89th  
1363 E. 90th  
1365 E. 91st  
1401 E. 92d  
1423 E. 93d  
1449 E. 94th  
1474 E. 95th  
— E. 96th  
— E. 97th  
— E. 98th  
— E. 99th  
— E. 100th  
1599 E. 101st  
— E. 102d  
1627 E. 103d  
1643 E. 104th  
1659 E. 105th  
1680 E. 106th  
1700 E. 107th  
1722 E. 108th  
1742 E. 109th  
1762 E. 110th  
— E. 111th  
1802 E. 112th  
1822 E. 113th  
1842 E. 114th  
— E. 115th  
1882 E. 116th  
1902 E. 117th  
1922 E. 118th  
1942 E. 119th

1962 E. 120th  
1982 E. 121st  
2006 E. 122d  
2026 E. 123d  
2046 E. 124th  
— E. 125th  
2090 E. 126th  
2106 E. 127th  
2126 E. 128th  
2146 E. 129th  
— E. 130th  
— E. 131st  
Harlem River

**Liberty,** fr 76  
Maiden la W.  
to N. R.  
1 Maiden la  
13 William  
51 Nassau  
57 Liberty pl  
75 Broadway  
88 Temple  
98 New Church  
123 Greenwich  
137 Washington  
147 West

**Liberty ct,** 4  
& 6 Liberty pl

**Liberty pl,** fr  
57 Liberty, N.  
to Maiden la

**Lispenard,** fr  
151 W. B'way,  
E. to B'way  
1 W. B'way  
31 Church  
71 Broadway

**Little W.**  
**12th st,** fr  
Gansevoort,  
W. to N. R.  
1 Gansevoort  
3 Ninth av  
— Washington st  
— Tenth av  
— Thirteenth av

**Livingston**  
**pl,** fr 325 E.  
15th, N. to E.  
17th  
1 E. 15th  
9 E. 16th  
16 E. 17th

**London ter,**  
W. 23d, bet  
Ninth and  
Tenth avs

TAINTOR'S NEW STREET DIRECTORY.

**Lord's ct, r** 156 Pike  
 Beaver 199 Rutgers  
 224 Jefferson  
**Lorillard pl,** 258 Clinton  
 Washington st 297 Montgomery  
 bet Charles and 316 Gouverneur  
 Perry sts 328 Scammel  
 385 Jackson  
**Ludlow, fr** 411 Grand  
 144  
 Division, N. to  
 E. Houston  
 1 Division  
 2 Canal  
 31 Hester  
 59 Grand  
 68 Essex mkt pl  
 79 Broome  
 101 Delancey  
 127 Rivington  
 159 Stanton  
 192 E. Houston  
**Ludlow pl,**  
 W. Houston,  
 bet Sullivan &  
 Macdougall  
**Macdougall,**  
 fr 219 Spring,  
 N. to Clinton pl  
 1 Spring  
 7 Miller's pl  
 13 Vandam  
 29 Charlton  
 34 Prince  
 41 King  
 59 W. Houston  
 89 Bleecker  
 113 Minetta la  
 131 W. 3d st  
 141 W. 4th  
 155 W. Washn. pl  
 165 Waverley pl  
 173 Macdougall  
 181 Clinton pl  
**Macdougall,**  
 opp 173  
 Macdougall st  
**Madison, fr**  
 426 Pearl, E.  
 to Grand  
 1 Pearl  
 - New Cham-  
 bers  
 6 Chestnut  
 9 Roosevelt  
 20 New Bowery  
 40 James  
 56 Oliver  
 67 Catharine  
 122 Market  
 137 Birmingham

**Madison av,**  
 fr 29 E. 23d, N.  
 to Harlem R  
 1 E. 23d  
 11 E. 24th  
 27 E. 25th  
 - E. 26th  
 63 E. 27th  
 79 E. 28th  
 99 E. 29th  
 119 E. 30th  
 135 E. 31st  
 153 E. 32d  
 169 E. 33d  
 185 E. 34th  
 209 E. 35th  
 219 E. 36th  
 233 E. 37th  
 249 E. 38th  
 263 E. 39th  
 279 E. 40th  
 299 E. 41st  
 316 E. 42d  
 336 E. 43d  
 341 E. 44th  
 - E. 45th  
 - E. 46th  
 - E. 47th  
 413 E. 48th  
 432 E. 49th  
 450 E. 50th  
 - E. 51st  
 - E. 52d  
 512 E. 53d  
 532 E. 54th  
 552 E. 55th  
 572 E. 56th  
 592 E. 57th  
 612 E. 58th  
 632 E. 59th  
 652 E. 60th  
 672 E. 61st  
 690 E. 62d  
 710 E. 63d  
 - E. 64th  
 - E. 65th  
 772 E. 66th  
 793 E. 67th  
 813 E. 68th  
 833 E. 69th  
 853 E. 70th  
 873 E. 71st

- E. 72d  
 913 E. 73d  
 933 E. 74th  
 953 E. 75th  
 973 E. 76th  
 993 E. 77th  
 1013 E. 78th  
 1033 E. 79th  
 1053 E. 80th  
 1073 E. 81st  
 1093 E. 82d  
 1113 E. 83d  
 1133 E. 84th  
 1153 E. 85th  
 1173 E. 86th  
 1193 E. 87th  
 1213 E. 88th  
 1223 E. 89th  
 1253 E. 90th  
 1273 E. 91st  
 1293 E. 92d  
 1313 E. 93d  
 1333 E. 94th  
 1353 E. 95th  
 1373 E. 96th  
 1393 E. 97th  
 1413 E. 98th  
 1433 E. 99th  
 1453 E. 100th  
 1473 E. 101st  
 1493 E. 102d  
 1513 E. 103d  
 1533 E. 104th  
 1553 E. 105th  
 1573 E. 106th  
 1593 E. 107th  
 1613 E. 108th  
 1633 E. 109th  
 1653 E. 110th  
 1673 E. 111th  
 1693 E. 112th  
 1713 E. 113th  
 1733 E. 114th  
 1753 E. 115th  
 1773 E. 116th  
 1793 E. 117th  
 1813 E. 118th  
 1833 E. 119th  
 1853 E. 120th  
 1873 E. 121st  
 1893 E. 122d  
 1913 E. 123d  
 1933 E. 124th  
 1952 E. 125th  
 1974 E. 126th  
 1994 E. 127th  
 2014 E. 128th  
 2034 E. 129th  
 2054 E. 130th  
 2078 E. 131st  
 2102 E. 132d  
 Harlem River

**Madison ct, r**  
 237 Madison  
**Madison sq**  
 N., E. 26th,  
 bet Fifth &  
 Madison avs  
**Maiden la, fr**  
 127 B'way, S.  
 E. to E. R.  
 1 Broadway  
 18 Liberty pl  
 27 Nassau  
 65 William  
 76 Liberty  
 87 Gold  
 114 Pearl  
 134 Water  
 144 Front  
 168 South  
**Mail, fr** Broad-  
 way opp. Park  
 pl E. to Park  
 row  
**Mangin, fr**  
 590 Grand, N.  
 to E. R.  
 1 Grand  
 3 Rachel la  
 16 Broome  
 43 Delancey  
 61 Manhattan pl  
 77 Rivington  
 97 Stanton  
 145 E. Houston  
**Manhattan,**  
 fr 444 E. Hous-  
 ton, N. to 3d  
**Manhattan,**  
 fr W. 125th, n  
 Ninth av to  
 Twelfth av  
 1 West 125th  
 - W. 126th  
 - Tenth av  
 - W. 127th  
 - W. 128th  
 - Eleventh av  
**Manhattan**  
**m'k't,** 11th  
 av & W. 34th  
**Manhattan**  
**pl, r** 63 to 71  
 Mangin

**Manhattan**  
 pl, fr 6 Elm  
 W. and S. to  
 Reade  
**Mansfield**  
**pl, W.** 51st,  
 bet Eighth &  
 Ninth avs  
**Marion, fr** 404  
 Broome, N.  
 1 Broome  
 35 Spring  
 72 Prince  
 86 -  
**Market, fr** 61  
 Division, S. to  
 E. R.  
 1 Division  
 7 E. Broadway  
 22 Henry  
 40 Madison  
 56 Monroe  
 58 Hamilton  
 77 Cherry  
 93 Water  
 101 South  
**Marketfield,**  
 fr 1 Whitehall,  
 E. to Broad  
**Martin ter,**  
 E. 30th, bet  
 Second and  
 Third avs  
**Mechanic**  
**al, fr** 72 Mon-  
 roe to Cherry  
**Mechanic**  
**pl, r** 26 Ave-  
 nue A  
**Mercer, fr** 31  
 Canal, N. to  
 Clinton pl  
 1 Canal  
 14 Howard  
 32 Grand  
 49 Broome  
 77 Spring  
 115 Prince  
 150 W. Hous-  
 ton  
 177 Bleecker  
 217 W. 3d  
 233 W. 4th  
 246 Wash'g'tn pl  
 - Waverley pl  
 260 Clinton pl

TAINTOR'S NEW STREET DIRECTORY.

<b>Mill la</b> , fr 61 Stone, N. W. to S. William	<b>Monroe pl</b> , Monroe st, fr 207 to 213	<b>Mt Morris</b> <b>av</b> , fr W. 120th bet Fifth & Sixth avs, N. to W. 124th	<b>New</b> , fr 7 Wall S. to Beaver 1 Wall 29 Exchange pl 81 Beaver	31 W. 14th 52 Hudson 69 W. 15th 89 W. 16th 109 W. 17th 129 W. 18th 149 W. 19th 169 W. 20th 183 W. 21st 198 W. 22d 213 W. 23d 229 W. 24th 249 W. 25th 271 W. 26th 293 W. 27th 313 W. 28th 333 W. 29th 353 W. 30th 383 W. 31st 391 W. 32d 411 W. 33d 433 W. 34th 451 W. 35th 469 W. 36th 485 W. 37th 507 W. 38th 523 W. 39th 541 W. 40th 563 W. 41st 583 W. 42d 603 W. 43d 623 W. 44th 643 W. 45th 665 W. 46th 683 W. 47th 701 W. 48th 721 W. 49th 741 W. 50th 761 W. 51st 781 W. 52d 801 W. 53d 817 W. 54th 843 W. 55th 863 W. 56th 883 W. 57th — W. 58th 925 W. 59th 941 W. 60th 960 W. 61st — W. 62d 1001 W. 63d 1021 W. 64th 1041 W. 65th — Boulevard 1061 W. 66th 1081 W. 67th 1101 W. 68th 1121 W. 69th 1141 W. 70th 1161 W. 71st 1181 W. 72d 1201 W. 73d
<b>Miller's pl</b> , r fr 4 Macdougall	<b>Montgomery</b> , fr 247 Division, S. to E. R. 1 Division 5 E. Broadway 15 Henry 33 Madison 55 Monroe 71 Cherry 79 Water 87 Front 95 South	<b>Mt Morris</b> <b>pl</b> , W. 124th bet Fourth & Fifth avs	<b>New Bowery</b> , fr 394 Pearl, N. to Chatham 2 Pearl 1 Oak 3 Chestnut 9 New Chambers 17 Roosevelt 26 Madison 41 James 63 Oliver	
<b>Milligan pl</b> , r 139 Sixth av	<b>Moore</b> , fr 30 Pearl, S. to E. R. 1 Pearl 5 Water 18 Front 36 South	<b>Mulberry</b> , fr 156 Chatham, N. to Blecker 1 Chatham 29 Park 71 Bayard 96 Canal 128 Hester 152 Grand 176 Broome 211 Spring 256 Prince 271 Jersey 293 E. Houston 308 Blecker	<b>New Chambers</b> , fr 69 Chatham, E. to Cherry 1 Chatham 2 Duane 9 William 36 Rose 49 Pearl — Madison 49 Chestnut 50 New Bowery 55 Roosevelt 60 Oak 70 Batavia 89 James 94 Cherry	
<b>Millward pl</b> , W. 31st, bet Eighth & Ninth avs	<b>Morris</b> , fr 25 Broadway, W. to N. R. 1 Broadway 11 Greenwich 15 Washington 27 West	<b>Murray</b> , fr 246 Broadway, W. to N. R. 1 Broadway 29 Church 61 College pl 87 Greenwich 95 Washington 111 West		
<b>Minetta</b> , fr 205 Blecker, N. to Minetta la 1 Blecker 2 Minetta pl 19 Minetta la	<b>Morris pl</b> , W. 42d, bet Tenth & Eleventh avs	<b>Nassau</b> , fr 20 Wall, N. to Chatham 1 Wall 11 Pine 25 Cedar 39 Liberty 55 Maiden la 69 John 91 Fulton 105 Ann 137 Beekman 151 Spruce 166 Frankfort		
<b>Minetta la</b> , fr 113 Macdoug- gal, W. to Sixth av 1 Macdougall 5 Minetta 27 Sixth av	<b>Morton</b> , fr 256 Blecker, W. to N. R. 1 Blecker 29 Bedford 66 Hudson 89 Greenwich 97 Washington 114 West	<b>Neilson pl</b> , Mercer, bet Waverley pl & 8th st		
<b>Minetta pl</b> , r 2 Minetta	<b>Mott</b> , from 180 Chatham, N. to Blecker 1 Chatham 21 Park 38 Pell 50 Bayard 82 Canal 114 Hester 149 Grand 173 Broome 206 Spring 240 Prince 288 E. Houston 321 Blecker	<b>New av</b> , fr Ninth av and 110th st. N. to W. 122d		
<b>Mission pl</b> , fr 60 Park, N. to Worth				
<b>Mitchell pl</b> , E. 49th bet 1st av and Beek- man pl				
<b>Monroe</b> , fr 59 Catherine E. to Grand 1 Catherine 45 Market 72 Mechanical 97 Pike 98 Pelham 119 Rutgers 146 Jefferson 148 Clinton 182 Montgomery 208 Gouverneur 220 Scammel 273 Jackson 312 Corlears 334 Grand				



TAINTOR'S NEW STREET DIRECTORY.

<b>Norfolk</b> , fr 180 Division, N. to E. Houston 1 Division 14 Hester 38 Grand 59 Broome 80 Delancey 116 Rivington 135 Stanton 167 E. Houston	<b>Orchard</b> , fr 124 Division, N. to E. Houston 1 Division 9 Canal 38 Hester 64 Grand 88 Broome 115 Delancey 143 Rivington 171 Stanton 201 E. Houston	23 Whitehall 30 Moore 53 Broad 66 Coenties sl 73 Coenties al 106 Hanover sq 110 Old sl 105 William 121 Hanover 141 Beaver 152 Wall 168 Pine 181 Cedar 194 Maiden la 208 Fletcher 221 Platt 234 Burling sl 235 John 265 Fulton 285 Beekman 309 Ferry 312 Peck sl 340 Dover 342 Franklin sq 351 Frankfort 367 Hague 392 Oak 394 New Bowery 399 Vandewater 414 New Cham- bers 421 Rose 426 Madison 447½ William 464 Chatham 485 City Hall pl 502 Park 512 Centre 536 Elm 557 Broadway	15 Waverley pl 47 W. 4th 79 Bleecker 95 Hudson 108 Greenwich 138 Washington 165 West	162 E. 109th 181 E. 110th 201 E. 111th 221 E. 112th 241 E. 113th 261 E. 114th 281 E. 115th 301 E. 116th 321 E. 117th 341 E. 118th 363 E. 119th 381 E. 120th 401 E. 121st 421 E. 122d 445 E. 123d 463 E. 124th
<b>N. Moore</b> , fr 122 W. B'way, W. to N. R. 1 West B'way 17 Varick 47 Hudson 73 Greenwich 85 Washington 107 West	<b>Pacific pl</b> , r 133 W. 29th	<b>Pagoda pl</b> , foot E. 120th	<b>Phelps pl</b> , E. 30th, bet First & Second avs	<b>Prince</b> , fr 246 Bowery, W. to Macdougall 1 Bowery 15 Elizabeth 33 Mott 46 Mulberry 60 Marion 70 Crosby 79 Broadway 91 Mercer 107 Greene 125 Wooster 145 S. Fifth av 165 Thompson 185 Sullivan 205 Macdougall
<b>N. William</b> , fr 16 Frankfort, N. to Chatham 1 Frankfort 4 William 31 Chatham	<b>Park</b> , fr 36 Centre, E. to Mott 27 Centre 45 Pearl 60 Mission pl 81 Baxter 98 Mulberry — Mott	<b>Park av</b> , Fourth av, fr E. 34th to E. 40th 1 E. 34th 17 E. 35th 37 E. 36th 56 E. 37th 65 E. 38th 81 E. 39th	<b>Pike</b> , from 107 Division, S. to E. R. 1 Division 7 E. Broadway 21 Henry 37 Madison 57 Monroe 69 Cherry 77 Water 90 South	<b>Pine</b> , from 106 Broadway, E. to E. R. 1 Broadway 20 Nassau 46 William 77½ Pearl 84 Water 89 Front 100 South
<b>Nyack pl</b> , r 149 Bank	<b>Park pl</b> , from 237 Broadway, W. to N. R. 1 Broadway 28 Church 58 College pl 78 Greenwich 90 Washington 106 West	<b>Park row</b> , fr Ann, E. to Spruce 1 Ann 34 Beekman 41 Spruce	<b>Pine</b> , from 106 Broadway, E. to E. R. 1 Broadway 20 Nassau 46 William 77½ Pearl 84 Water 89 Front 100 South	<b>Pitt</b> , fr 276 Di- vision, N. to E. Houston 1 Division 2 Grand 21 Broome 41 Delancey 79 Rivington 111 Stanton 142 E. Houston
<b>Oak</b> , from 392 Pearl, E. to Catharine 1 Pearl 2 New Bowery 8 Chestnut 16 New Cham- bers 17 Roosevelt 37 James 49 Oliver 59 Catharine	<b>Park pl</b> , from 237 Broadway, W. to N. R. 1 Broadway 28 Church 58 College pl 78 Greenwich 90 Washington 106 West	<b>Park row</b> , fr Ann, E. to Spruce 1 Ann 34 Beekman 41 Spruce	<b>Pitt</b> , fr 276 Di- vision, N. to E. Houston 1 Division 2 Grand 21 Broome 41 Delancey 79 Rivington 111 Stanton 142 E. Houston	<b>Prospect Pl</b> , fr E. 40th bet Second & First avs N. to E. 43d 1 E. 40th 19 E. 41st — E. 42d 67 E. 43d
<b>Old sl</b> , fr 106 Pearl st, E. to E. R. 2 Pearl 15 Water 25 Front 33 South	<b>Park pl</b> , from 237 Broadway, W. to N. R. 1 Broadway 28 Church 58 College pl 78 Greenwich 90 Washington 106 West	<b>Park row</b> , fr Ann, E. to Spruce 1 Ann 34 Beekman 41 Spruce	<b>Platt</b> , fr 221 Pearl, W. to William 1 Pearl 20 Gold 41 William	<b>Rachel la</b> , fr 2 Goerck, E. to Mangin
<b>Oliver</b> , fr 63 New Bowery, S. to E. R. 1 New Bowery 16 Henry 32 Madison 58 Oak 84 Cherry 94 Water 102 South	<b>Patchin pl</b> , r 111 W. 10th	<b>Pell</b> , fr 18 Bow- ery, W. to Mott 1 Bowery 15 Doyers 36 Mott	<b>Platt</b> , fr 221 Pearl, W. to William 1 Pearl 20 Gold 41 William	<b>Randall pl</b> , 9th st, bet Broadway & University pl
	<b>Pearl</b> , from 13 State, E. & N. to Broadway 1 State	<b>Pelham</b> , fr 98 Monroe, E. to Cherry	<b>Pleasant av</b> , fr ft of E. 102d N. to E. 124th 22 E. 102d 42 E. 103d 62 E. 104th 82 E. 105th 102 E. 106th Harlem River	<b>Reade</b> , fr 73 Duane, W. to N. R. — Duane — City Hall pl 1 Centre 12 Elm 34 Manhattan pl — Broadway

TAINTOR'S NEW STREET DIRECTORY.

80 Church  
112 W. B'way  
127 Hudson  
160 Greenwich  
174 Washington  
197 West

**Rector, fr** 73  
Broadway W.  
to N. R.  
1 Broadway  
3 New Church  
11 Greenwich  
23 Washington  
35 West

**Renwick, fr**  
486 Canal, N.  
to Spring

**Ridge, fr** 254  
Division, N.  
to E. Houston  
1 Division  
5 Grand  
27 Broome  
45 Delancey  
78 Rivington  
104 Stanton  
130 E. Houston

**Riverside  
av, fr** W. 72d  
bet Eleventh &  
Twelfth avs N.

**Rivington,  
fr** 213 Bowery,  
E. to E. R.  
1 Bowery  
10 Freeman al  
17 Chrystie  
35 Forsyth  
49 Eldridge  
67 Allen  
83 Orchard  
97 Ludlow  
115 Essex  
129 Norfolk  
145 Suffolk  
163 Clinton  
179 Attorney  
193 Ridge  
215 Pitt  
231 Willett  
251 Sheriff  
267 Columbia  
287 Cannon  
305 Lewis  
310 Rivington pl  
321 Goerck  
337 Mangin  
335 Tompkins  
375 East

**Rivington  
pl, r** 316 Riv-  
ington

**Roosevelt, fr**  
147 Chatham,  
S. to E. R.  
1 Chatham  
37 Madison  
40 New Bowery  
59 New Cham-  
bers  
73 Oak  
78 Batavia  
101 Cherry  
117 Water  
131 Front  
— South

**Rose, fr** 36  
Frankfort, N.  
E. to Pearl  
1 Frankfort  
40 Duane  
62 New Cham-  
bers  
65 Pearl

**Roslyn pl,  
Greene bet** W.  
3d & W. 4th

**Russell pl,  
Greenwich av  
bet Charles &  
Perry**

**Rutgers, fr**  
24 Canal, S. to  
E. R.  
2 Canal  
1 E. Broadway  
13 Henry  
31 Madison  
45 Monroe  
59 Cherry  
68 Water  
80 South

**Rutgers pl,  
Monroe, fr** Jef-  
ferson to Clin-  
ton

**Rutherford  
pl, fr** 224 E.  
17th to E. 15th  
1 E. 17th  
8 E. 16th  
— E. 15th

**Ryder's al,  
fr** 68 Fulton, N.  
to Eden's al

**St. Clement's  
pl, Macdou-  
gal, fr** W. Hous-  
ton to Blecker  
& fr Waverly  
pl to Clinton pl

**St. George's  
pl, E. 13th,  
bet Second &  
First avs**

**St. James  
pl, E. 126th  
bet Madison &  
Fourth avs**

**St. John's la,  
fr** 6 Beach, N.  
to Laight  
1 Beach  
9 York  
16 Laight

**St. Luke's pl,  
Leroy st, fr** 63  
to 99

**St. Mark's  
pl, 8th st, fr**  
Third av, E.  
to Avenue A  
1 Third av  
38 Second av  
82 First av  
127 Avenue A

**St. Nicholas  
av, fr** cor  
Sixth av & W.  
110th to Ninth  
av & W. 145th,  
& fr there to  
W. 155th. &  
Kings b ridge  
road

**St. Thomas  
ct, 617 B'way**

**St. Tim o-  
thy's pl, W.  
53d, bet** B'way  
& Eighth av

**Seammel, fr**  
290 E. B'way,  
S. to Water

1 E. B'way  
7 Henry  
26 Madison  
38 Monroe  
49 Cherry  
58 Water

**Second, fr** 321  
Bowery, E. to  
Avenue D  
1 Bowery  
35 Second av  
87 First av  
145 Avenue A  
201 Avenue B  
258 Avenue C  
297 Sheriff  
314 Avenue D

**Second av, fr**  
118 E. Hous-  
ton, N. to  
Harlem River  
1 E. Houston

19 1st  
41 2d  
53 E. 3d  
69 E. 4th  
87 5th  
103 6th  
119 7th  
135 8th  
145 E. 9th  
— E. 10th  
157 Stuyvesant  
175 E. 11th  
191 E. 12th  
213 E. 13th  
231 E. 14th  
— E. 15th  
— E. 17th  
313 E. 18th  
327 E. 19th  
345 E. 20th  
371 E. 21st  
381 E. 22d  
401 E. 23d  
421 E. 24th  
441 E. 25th  
463 E. 26th  
481 E. 27th  
501 E. 28th  
521 E. 29th  
543 E. 30th  
563 E. 31st  
585 E. 32d  
603 E. 33d  
623 E. 34th  
643 E. 35th  
663 E. 36th  
685 E. 37th  
707 E. 38th

729 E. 39th  
747 E. 40th  
767 E. 41st  
787 E. 42d  
807 E. 43d  
825 E. 44th  
843 E. 45th  
863 E. 46th  
883 E. 47th  
901 E. 48th  
923 E. 49th  
943 E. 50th  
963 E. 51st  
983 E. 52d  
1003 E. 53d  
1029 E. 54th  
1045 E. 55th  
1063 E. 56th  
1083 E. 57th  
1103 E. 58th  
1125 E. 59th  
1143 E. 60th  
1161 E. 61st  
1183 E. 62d  
1201 E. 63d  
— E. 64th  
1241 E. 65th  
1261 E. 66th  
— E. 67th  
— E. 68th  
1313 E. 69th  
— E. 70th  
— E. 71st  
1385 E. 72d  
1405 E. 73d  
1421 E. 74th  
1441 E. 75th  
1463 E. 76th  
1481 E. 77th  
1501 E. 78th  
1523 E. 79th  
1543 E. 80th  
1561 E. 81st  
1583 E. 82d  
1601 E. 83d  
1625 E. 84th  
1641 E. 85th  
1660 E. 86th  
1680 E. 87th  
1700 E. 88th  
1720 E. 89th  
1740 E. 90th  
1760 E. 91st  
1780 E. 92d  
1800 E. 93d  
1820 E. 94th  
1840 E. 95th  
1860 E. 96th  
1880 E. 97th  
1900 E. 98th  
1920 E. 99th  
1940 E. 100th

TAINTOR'S NEW STREET DIRECTORY.

1960 E. 101st  
 1980 E. 102d  
 2000 E. 103d  
 2020 E. 104th  
 2040 E. 105th  
 2064 E. 106th  
 — E. 107th  
 2100 E. 108th  
 2122 E. 109th  
 2142 E. 110th  
 2162 E. 111th  
 2178 E. 112th  
 2200 E. 113th  
 2222 E. 114th  
 2240 E. 115th  
 2262 E. 116th  
 2282 E. 117th  
 2302 E. 118th  
 2322 E. 119th  
 2340 E. 120th  
 2360 E. 121st  
 2380 E. 122d  
 2400 E. 123d  
 2420 E. 124th  
 2440 E. 125th  
 2460 E. 126th  
 2480 E. 127th  
 Harlem River

**Seventh, fr.**  
 Fourth av, E.  
 to E. R.  
 1 Fourth av  
 — Third av  
 — Hall pl  
 48 Second av  
 87 First av  
 130 Avenue A  
 200 Avenue B  
 229 Avenue C  
 282 Avenue D  
 300 Lewis

**Seventh av,**  
 fr 72 Green-  
 wich av, N. to  
 Harlem River  
 2 Gr'nwich av  
 1 W. 11th  
 21 W. 12th  
 41 W. 13th  
 61 W. 14th  
 81 W. 15th  
 101 W. 16th  
 119 W. 17th  
 135 W. 18th  
 153 W. 19th  
 171 W. 20th  
 189 W. 21st  
 209 W. 22d  
 225 W. 23d  
 245 W. 24th  
 263 W. 25th

283 W. 26th  
 301 W. 27th  
 319 W. 28th  
 341 W. 29th  
 361 W. 30th  
 383 W. 31st  
 401 W. 32d  
 421 W. 33d  
 441 W. 34th  
 469 W. 35th  
 481 W. 36th  
 509 W. 37th  
 521 W. 38th  
 541 W. 39th  
 561 W. 40th  
 583 W. 41st  
 603 W. 42d  
 702 W. 47th  
 722 W. 48th  
 742 W. 49th  
 762 W. 50th  
 782 W. 51st  
 804 W. 52d  
 828 W. 53d  
 842 W. 54th  
 860 W. 55th  
 888 W. 56th  
 902 W. 57th  
 922 W. 58th  
 940 W. 59th  
 Central Park  
 1800 W. 110th  
 1820 W. 111th  
 1840 W. 112th  
 1860 W. 113th  
 1880 W. 114th  
 1900 W. 115th  
 1920 W. 116th  
 1940 W. 117th  
 1960 W. 118th  
 1980 W. 119th  
 2000 W. 120th  
 2020 W. 121st  
 2040 W. 122d  
 2060 W. 123d  
 2080 W. 124th  
 2100 W. 125th  
 2120 W. 126th  
 2140 W. 127th  
 2160 W. 128th  
 2180 W. 129th

**Sheriff, fr 502**  
 Grand, N. to  
 2d  
 1 Grand  
 20 Broome  
 44 Delancey  
 71 Rivington  
 99 Stanton  
 127 E. Houston  
 — Second

**Shinbone**  
 al, r of 1 Bond

**Sixth, fr 395**  
 Bowery, E. to  
 E. R.  
 1 Bowery  
 2 Hall pl  
 30 Second av  
 68 First av  
 114 Avenue A  
 160 Avenue B  
 171 Sixth st ct  
 206 Avenue C  
 258 Avenue D  
 274 Lewis

**Sixth st ct, r**  
 169 Sixth

**Sixth av, fr 1**  
 Carmine, N. to  
 Harlem River  
 1 Carmine  
 2 Minetta la  
 16 W. 3d  
 37 W. 4th  
 56 W. Wash'n  
 pl  
 74 Waverley pl  
 94 Eighth  
 105 Gr'nwich av  
 112 W. 9th  
 131 W. 10th  
 139 Milligan pl  
 146 W. 11th  
 168 W. 12th  
 187 W. 13th  
 207 W. 14th  
 227 W. 15th  
 248 W. 16th  
 266 W. 17th  
 286 W. 18th  
 302 W. 19th  
 319 W. 20th  
 337 W. 21st  
 355 W. 22d  
 373 W. 23d  
 391 W. 24th  
 409 W. 25th  
 427 W. 26th  
 444 W. 27th  
 461 W. 28th  
 476 W. 29th  
 495 W. 30th  
 520 W. 31st  
 531 W. 32d  
 551 W. 33d  
 569 Broadway  
 571 W. 34th  
 594 W. 35th  
 612 W. 36th

632 W. 37th  
 654 W. 38th  
 677 W. 39th  
 697 W. 40th  
 717 W. 41st  
 737 W. 42d  
 757 W. 43d  
 777 W. 44th  
 797 W. 45th  
 812 W. 46th  
 832 W. 47th  
 850 W. 48th  
 870 W. 49th  
 886 W. 50th  
 — W. 51st  
 928 W. 52d  
 950 W. 53d  
 970 W. 54th  
 988 W. 55th  
 1010 W. 56th  
 1030 W. 57th  
 1050 W. 58th  
 1070 W. 59th  
 Central Park  
 1801 W. 110th  
 1821 W. 111th  
 1841 W. 112th  
 1861 W. 113th  
 1881 W. 114th  
 1901 W. 115th  
 — W. 116th  
 — W. 117th  
 — W. 118th  
 — W. 119th  
 2001 W. 120th  
 2021 W. 121st  
 2041 W. 122d  
 2061 W. 123d  
 2081 W. 124th  
 2101 W. 125th  
 2121 W. 126th  
 2141 W. 127th  
 2161 W. 128th  
 2171 W. 129th  
 2181 W. 130th  
 2201 W. 131st

**South, fr ft**  
 Whitehall, E.  
 to E. R.  
 1 Whitehall  
 7 Moore  
 14 Broad  
 22 Centies sl  
 28 Cuyler's al  
 39 Old sl  
 48 Gouv'neur la  
 52 Jones' la  
 59 Wall  
 68 Pine  
 70 Depeyster  
 75 Maiden la

77 Fletcher  
 87 Burling sl  
 93 Fulton  
 104 Beekman  
 118 Peck sl  
 160 Dover  
 175 Roosevelt  
 187 James sl  
 194 Oliver  
 202 Catharine sl  
 221 Market  
 240 Pike  
 262 Rutgers  
 269 Jefferson  
 285 Clinton  
 303 Montgomery  
 371 Gouv'neur sl  
 381 Jackson  
 — Corlears

**S. Fifth av,**  
 fr 70 W. 4th,  
 S. to Canal  
 1 W. 4th  
 — W. 3d  
 43 Bleecker  
 67 W. Houston  
 109 Prince  
 143 Spring  
 179 Broome  
 207 Grand  
 247 Canal

**S. William,**  
 fr 7 William,  
 W. to Broad  
 1 William  
 2 Beaver  
 7 Mill la  
 43 Broad

**Spingler pl,**  
 E. 15th, fr 5th  
 av to B'way

**Spencer pl,**  
 W. 4th bet  
 Christopher &  
 W. 10th

**Spring, fr 188½**  
 Bowery, W. to  
 N. R.  
 1 Bowery  
 11 Elizabeth  
 27 Mott  
 45 Mulberry  
 61 Marion  
 64 Elm  
 77 Crosby  
 89 Broadway  
 101 Mercer

TAINTOR'S NEW STREET DIRECTORY.

121 Greene	13 Pearl	<b>Sylvan pl</b> , fr	910 W. 59th	375 E. 27th
141 Wooster	15 Bridge	E. 120th, N. to	930 W. 60th	395 E. 28th
157 S. Fifth av	20 Bowling gr	E. 121st bet	950 W. 61st	415 E. 29th
177 Thompson	<b>Stone</b> , fr 13	Third & Lex-	970 W. 62d	431 E. 30th
197 Sullivan	Whitehall, E.	ington avs	990 W. 63d	451 E. 31st
210 Macdougall	to William		1010 W. 64th	471 E. 32d
226 Clarke	1 Whitehall	<b>Temple</b> , fr 88	1031 W. 65th	481 E. 33d
259 Varick	19 Broad	Liberty, S. to	1051 W. 66th	507 E. 34th
291 Hudson	40 Coenties al	Thames	1385 W. 82d	525 E. 35th
306 Renwick	61 Mill la			543 E. 36th
317 Greenwich	67 William	<b>Tenth av</b> , fr	<b>Thames</b> , fr	561 E. 37th
333 Washington	<b>Stryker's la</b> ,	542 West, N.	111 B'way, W.	579 E. 38th
353 West	r 743 11th av	to Harlem R.	to Greenwich	601 E. 39th
<b>Spruce</b> , fr 41	<b>Stryker's</b>	1 West	1 Broadway	621 E. 40th
Park row, S.	<b>row</b> , W. 52d	7 Bloomfield	3 Temple	639 E. 41st
E. to Gold	bet Tenth and	20 Little W. 12th	12 New Church	661 E. 42d
1 Park row	Eleventh avs	40 W. 13th	29 Greenwich	683 E. 43d
2 Nassau	<b>Stuyvesant</b> ,	58 W. 14th		703 E. 44th
23 William	fr 25 Third av,	78 W. 15th	<b>Theatre al</b> ,	721 E. 45th
43 Gold	E. to Second av	96 W. 16th	fr 19 Ann, N	741 E. 46th
<b>Stanton</b> , fr	1 Third av	114 W. 17th	to Beekman	757 E. 47th
245 Bowery, E.	13 E. 9th	130 W. 18th		777 E. 48th
to E. R.	37 E. 10th	146 W. 19th	<b>Third</b> , fr 343	797 E. 49th
1 Bowery	— Second av	164 W. 20th	Bowery, E. to	817 E. 50th
8 Stanton pl		194 W. 21st	E. R.	839 E. 51st
25 Chrystie	<b>Stuyvesant</b>	— W. 22d	1 Bowery	859 E. 52d
39 Forsyth	<b>al</b> , fr 209 E.	— W. 23d	38 Second av	877 E. 53d
58 Eldridge	11th, N. to E.	242 W. 24th	99 First av	897 E. 54th
72 Allen	12th	260 W. 25th	142 Avenue A	915 E. 55th
88 Orchard	<b>Suffolk</b> , fr 202	278 W. 26th	201 Avenue B	935 E. 56th
103 Ludlow	Division, N. to	294 W. 27th	210 East pl	953 E. 57th
117 Essex	E. Houston	314 W. 28th	260 Avenue C	973 E. 58th
136 Norfolk	1 Division	— W. 29th	329 Avenue D	991 E. 59th
149 Suffolk	6 Hester	346 W. 30th	356 Manhattan	1011 E. 60th
166 Clinton	37 Grand	368 W. 31st	369 Lewis	1031 E. 61st
186 Attorney	61 Broome	386 W. 32d	394 Goerck	1051 E. 62d
200 Ridge	92 Delancey	406 W. 33d	— Mangin	1071 E. 63d
219 Pitt	102 Clinton al	438 W. 34th	— Tompkins	1091 E. 64th
239 Willett	120 Rivington	450 W. 35th		— E. 65th
255 Sheriff	149 Stanton	466 W. 36th	<b>Third av</b> , fr	— E. 66th
270 Columbia	188 E. Houston	484 W. 37th	402 Bowery, N.	— E. 67th
284 Cannon	<b>Sullivan</b> , fr	502 W. 38th	to Harlem R.	— E. 68th
297 Lewis	415 Canal, N.	518 W. 39th	1 7th	1191 E. 69th
319 Goerck	to W. 3d	538 W. 40th	23 St. Mark's pl	1213 E. 70th
339 Mangin	1 Canal	556 W. 41st	31 E. 9th	1231 E. 71st
— Tompkins	21 Grand	576 W. 42d	47 E. 10th	1251 E. 72d
<b>Stanton pl</b> , r	46 Watts	596 W. 43d	67 E. 11th	1271 E. 73d
8 Stanton	55 Broome	614 W. 44th	87 E. 12th	1291 E. 74th
<b>Staple</b> , fr 169	91 Spring	636 W. 45th	105 E. 13th	1311 E. 75th
Duane, N. to	129 Prince	654 W. 46th	125 E. 14th	1331 E. 76th
Harrison	162 W. Houston	— W. 47th	147 E. 15th	1355 E. 77th
1 Duane	204 Bleecker	— W. 48th	167 E. 16th	1373 E. 78th
2 Jay	236 W. 3d	714 W. 49th	187 E. 17th	1391 E. 79th
6 Harrison	<b>Sutton pl</b> ,	734 W. 50th	205 E. 18th	1411 E. 80th
<b>State</b> , fr 48	Avenue A bet	750 W. 51st	227 E. 19th	1435 E. 81st
Whitehall to	E. 58th and E.	766 W. 52d	245 E. 20th	1453 E. 82d
Broadway	60th	792 W. 53d	263 E. 21st	1471 E. 83d
1 Whitehall		812 W. 54th	283 E. 22d	1491 E. 84th
		— W. 55th	301 E. 23d	1511 E. 85th
		852 W. 56th	321 E. 24th	1527 E. 86th
		878 W. 57th	341 E. 25th	1551 E. 87th
		890 W. 58th	359 E. 26th	1569 E. 88th

TAINTOR'S NEW STREET DIRECTORY.

— E. 89th  
 — E. 90th  
 1629 E. 91st  
 1645 E. 92d  
 1663 E. 93d  
 1679 E. 94th  
 1723 E. 96th  
 1765 E. 98th  
 1785 E. 99th  
 1805 E. 100th  
 1825 E. 101st  
 1845 E. 102d  
 1861 E. 103d  
 1881 E. 104th  
 1897 E. 105th  
 1963 E. 108th  
 1981 E. 109th  
 2005 E. 110th  
 2025 E. 111th  
 2047 E. 112th  
 2065 E. 113th  
 2125 E. 116th  
 2143 E. 117th  
 2157 E. 118th  
 2177 E. 119th  
 2197 E. 120th  
 2217 E. 121st  
 2239 E. 122d  
 2259 E. 123d  
 2279 E. 124th  
 2299 E. 125th  
 2321 E. 126th  
 2341 E. 127th  
 2361 E. 128th  
 2383 E. 128th  
 2392 E. 129th  
 2399 E. 130th  
 Harlem River

**Thirteenth,**  
 av, fr foot of  
 W. 11th, W. to  
 foot W. 29th

**Thomas,** fr  
 317 B'way, W.  
 to Hudson  
 40 Church  
 70 W. B'way  
 96 Hudson

**Thompson,** fr  
 395 Canal, N.  
 to W. 4th  
 1 Canal  
 19 Grand  
 55 Broome  
 88 Spring  
 130 Prince  
 162 W. Houston  
 204 Bleecker  
 236 W. 3d  
 250 W. 4th

**Tompkins,** fr  
 606 Grand, E.  
 to E. R.  
 1 Grand  
 11 Broome  
 29 Delancey  
 55 Rivington  
 81 Stanton

**Tom pkin's**  
 m'k't, Third  
 av c 6th

**Trimble pl,** fr  
 115 Duane N.  
 to Thomas

**Tryon row,**  
 fr 1 Centre, E.  
 to 36 Chatham

**Union ct,** r. 53  
 University pl

**Union m'k't**  
 Columbia c. E.  
 Houston

**Union pl,** Un-  
 ion sq. fr E.  
 17th to E. 19th

**Union sq,** fr  
 156 to 232  
 Fourth av, and  
 fr 851 to 857  
 Broadway  
 1 E. 14th  
 11 E. 15th  
 31 E. 16th  
 41 E. 17th  
 62 E. 18th  
 71 E. 19th

**University**  
 pl, fr 31 Wa-  
 verley pl, N. to  
 E. 14th  
 1 Waverley pl  
 8 Eighth  
 21 E. 9th  
 42 W. 11th  
 55 Union ct  
 56 E. 12th  
 72 E. 13th  
 81 E. 14th

**Vandam,** fr  
 13 Macdougall,  
 W. to Green-  
 wich  
 1 Macdougall

45 Varick  
 77 Hudson  
 99 Greenwich

**Vanderbilt**  
 av, fr 27 E. 142d  
 N. to E. 45th  
 1 E. 42d  
 10 E. 43d  
 — E. 44th  
 — E. 45th

**Vandew a-**  
**ter,** fr 54  
 Frankfurt, E.  
 to Pearl

**Vannest pl,**  
 Charles st bet  
 Bleecker and  
 W. 4th

**Varick,** fr 134  
 Franklin, N. to

Carmine  
 1 Franklin  
 11 N. Moore  
 24 Beach  
 58 Laight  
 72 Canal  
 71 Vestry  
 80 Grand  
 92 Watts  
 108 Broome  
 122 Dominick  
 136 Spring  
 154 Vandam  
 172 Charlton  
 188 King  
 204 W. Houston  
 208 Downing  
 225 Clarkson  
 230 Carmine

**Varick pl,**  
 Sullivan bet W.  
 Houston and  
 Bleecker

**Vesey,** fr —  
 Broadway W.  
 to N. R.  
 1 Broadway  
 30 Church  
 70 Greenwich  
 84 Washington  
 110 West

**Vestry,** fr 428  
 Canal, W. to  
 N. R.  
 1 Canal

2 Varick  
 25 Hudson  
 47 Greenwich  
 57 Washington  
 67 West

**Voorhis pl,**  
 E. 39th st, bet  
 First and Sec-  
 ond avs

**Walker,** fr  
 135 W. B'way,  
 E. to Canal  
 1 W. B'way  
 29 Church  
 69 Broadway  
 77 Cortlandt  
 93 Elm  
 109 Centre  
 125 Baxter  
 126 Canal

**Wall,** from 86  
 Broadway, E.  
 to E. R.  
 1 Broadway  
 7 New  
 20 Nassau  
 21 Broad  
 51 William  
 59 Hanover  
 75 Pearl  
 89 Water  
 103 Front  
 117 South

**Warren,** from  
 260 Broadway,  
 W. to N. R.  
 1 Broadway  
 33 Church  
 61 College pl  
 91 Greenwich  
 102 Bishop's la  
 109 Washington  
 127 West

**Warren pl,**  
 Charles, bet  
 Greenwich av  
 & Waverley pl

**Washing-**  
**ton,** fr 7 Bat-  
 tery pl, N. to  
 W. 12th  
 1 Battery pl  
 39 Morris  
 97 Rector

121 Carlisle  
 131 Albany  
 145 Cedar  
 153 Liberty  
 169 Cortlandt  
 179 Dey  
 191 Fulton  
 205 Vesey  
 221 Barclay  
 239 Park pl  
 255 Murray  
 271 Warren  
 285 Chambers  
 299 Reade  
 305 Duane  
 319 Jay  
 336 Harrison  
 345 Franklin  
 364 N. Moore  
 377 Beach  
 395 Hubert  
 412 Laight  
 424 Vestry  
 439 Desbrosses  
 453 Watts  
 474 Hoboken  
 477 Canal  
 495 Spring  
 533 Charlton  
 547 King  
 561 W. Houston  
 578 Clarkson  
 597 Leroy  
 614 Morton  
 631 Barrow  
 647 Christopher  
 664 W. 10th  
 682 Charles  
 694 Charles la  
 700 Perry  
 720 W. 11th  
 729 Bank  
 753 Bethune  
 765 W. 12th  
 781 Jane  
 800 Horatio  
 814 Gansevoort  
 — W. 13th

**Washing-**  
**ton m'k't,**  
 Fulton c West

**Washing-**  
**ton pl,** fr 713  
 Broadway, W.  
 to Wooster  
 1 Broadway  
 5 Mercer  
 16 Greene  
 35 Wooster

TAINTOR'S NEW STREET DIRECTORY.

**Washing-**  
**ton sq E**, fr  
W. 4th, N. to  
Waverley pl  
1 W. 4th  
- Wash'ton pl  
- Waverley pl

**Washing-**  
**ton sq N**,  
Waverley pl, fr  
29 to 89

**Washing-**  
**ton sq W**,  
Macdougall, fr  
143 to 165

**Water**, fr 43  
Whitehall, E.  
to E. R.  
1 Whitehall  
5 Moore  
23 Broad  
42 Coenties sl  
49 Cuyler's al  
73 Old sl  
93 Gouv'neur la  
117 Wall  
133 Pine  
139 Depeyster  
153 Maiden la  
159 Fletcher  
179 Burling sl  
199 Fulton  
219 Beckman  
251 Peck sl  
279 Dover  
322 Roosevelt  
361 James sl  
378 Oliver  
387 Catharine sl  
431 Market  
470 Pike  
514 Rutgers  
535 Jefferson  
565 Clinton  
595 Montgomery  
613 Gouv'neur sl  
620 Gouv'neur st  
630 Scammel  
684 Jackson  
772 Corlears  
755 East

**Water**, fr 43  
Whitehall, E.  
to E. R.  
1 Whitehall  
5 Moore  
23 Broad  
42 Coenties sl  
49 Cuyler's al  
73 Old sl  
93 Gouv'neur la  
117 Wall  
133 Pine  
139 Depeyster  
153 Maiden la  
159 Fletcher  
179 Burling sl  
199 Fulton  
219 Beckman  
251 Peck sl  
279 Dover  
322 Roosevelt  
361 James sl  
378 Oliver  
387 Catharine sl  
431 Market  
470 Pike  
514 Rutgers  
535 Jefferson  
565 Clinton  
595 Montgomery  
613 Gouv'neur sl  
620 Gouv'neur st  
630 Scammel  
684 Jackson  
772 Corlears  
755 East

**Watts**, from 46  
Sullivan, W. to  
N. R.  
1 Sullivan  
27 Varick  
59 Hudson  
61 Canal

75 Greenwich  
86 Washington  
103 West

**Waverley**  
**pl**, from 727  
Broadway, W.  
& N. to Bank  
1 Broadway  
8 Mercer  
20 Greene  
31 University pl  
36 Wash'n sq E.  
57 Fifth av  
91 Macdougall  
128 Sixth av  
141 Gay  
168 Grove  
170 Christopher  
184 W. 10th  
171 Charles  
179 Perry  
181 W. 11th  
195 Bank

**Weehaw-**  
**ken**, fr 306  
W. 10th, S. to  
Christopher

**Wesley pl**,  
fr  
Mulberry, to  
E. Houston to  
Bleecker

**West**, from 12  
Battery pl, N.  
to Tenth av  
1 Battery pl  
23 Morris  
56 Rector  
79 Carlisle  
86 Albany  
93 Cedar  
102 Liberty  
113 Cortlandt  
122 Dey  
130 Fulton  
139 Vesey  
147 Barclay  
159 Park pl  
167 Murray  
176 Warren  
185 Chambers  
186 Reade  
189 Duane  
197 Jay  
206 Harrison  
213 Franklin  
224 N. Moore  
234 Beach  
247 Hubert

256 Laight  
263 Vestry  
271 Desbrosses  
280 Watts  
292 Hoboken  
— Canal  
303 Spring  
320 Charlton  
331 King  
342 W. Houston  
352 Clarkson  
361 Leroy  
368 Morton  
382 Barrow  
387 Christopher  
395 W. 10th  
404 Charles  
408 Charles la  
415 Perry  
425 W. 11th  
444 Bank  
470 Bethune  
487 W. 12th  
505 Jane  
520 Horatio  
534 Gansevoort  
542 Tenth av

**Westervelt**  
**pl**, E. 122d st  
bet Pleasant &  
1st avs

**W. Broad-**  
**way**, fr 131  
Chambers, N.  
to Canal  
1 Chambers  
11 Reade  
32 Duane  
49 Thomas  
63 Worth  
82 Leonard  
97 Franklin  
117 White  
122 N. Moore  
134 Beach  
135 Walker  
151 Lispenard  
164 York  
174 Canal

**W. B'way**  
**pl**, S. Fifth av  
bet Canal &  
Grand

**West End**  
**av**, fr W. 72d  
bet Tenth and  
Twelfth avs N.  
W. 107th

**W. Houston**,  
fr 609 B'way,  
W. to N. R.  
1 Broadway  
17 Mercer  
39 Greene  
61 Wooster  
83 S. Fifth av  
105 Thompson  
127 Sullivan  
147 Macdougall  
176 Hancock  
177 Congress  
180 Bedford  
235 Varick  
275 Hudson  
311 Greenwich  
328 Washington  
349 West

**W. 3d**, fr 681  
Broadway, W.  
to Sixth av  
1 Broadway  
6 Mercer  
24 Greene  
40 Wooster  
60 S. Fifth av  
76 Thompson  
92 Sullivan  
114 Macdougall  
142 Sixth av

**W. 4th**, fr 696  
Broadway, W.  
to W. 13th  
1 Broadway  
14 Mercer  
20 Greene  
52 Wooster  
70 S. Fifth av  
90 Thompson  
126 Macdougall  
154 Sixth av  
160 Cornelia  
176 Jones  
192 Barrow  
— W. Wash'n pl  
208 Grove  
214 Christopher  
230 W. 10th  
249 Charles  
263 Perry  
283 W. 11th  
299 Bank  
319 W. 12th  
331 Jane  
333 Eighth av  
338 Horatio  
356 Gansevoort  
— W. 13th

**W. 9th**, fr 21  
Fifth av W. to  
Sixth av  
1 Fifth av  
75 Sixth av

**W. 10th**, fr 32  
Fifth av W. to  
N. R.  
1 Fifth av  
101 Sixth av  
111 Patchin pl  
129 Greenwich  
155 Waverley pl  
— W. 4th  
215 Bleecker  
253 Hudson  
267 Greenwich  
285 Washington  
306 Weehawken  
— West

**W. 11th**, fr 801  
Broadway, W.  
to N. R.  
1 Broadway  
33 University pl  
— Fifth av  
137 Sixth av  
203 Greenwich av  
217 Waverley pl  
255 W. 4th  
289 Bleecker  
303 Hudson  
315 Greenwich  
349 Washington  
— West

**W. 12th**, fr 60  
Fifth av, W. to  
N. R.  
1 Fifth av  
100 Sixth av  
— Seventh av  
230 Greenwich av  
283 West 4th  
306 Eighth av  
316 Hudson  
328 Greenwich  
372 Washington  
411 West  
— Thirteenth av

**W. 13th**, fr 72  
Fifth av, W. to  
N. R.  
1 Fifth av  
100 Sixth av  
201 Seventh av  
253 Greenwich av  
300 Eighth av  
308 W. 4th

TAINTOR'S NEW STREET DIRECTORY.

343 Hudson  
— Gansevoort  
401 Ninth av  
502 Tenth av  
— Thirteenth av

**W. 14th**, fr 84  
Fifth av, W. to  
N. R.

1 Fifth av  
100 Sixth av  
200 Seventh av  
300 Eighth av  
357 Hudson  
409 Ninth av  
500 Tenth av  
550 Eleventh av

**W. 15th**, fr 96  
Fifth av, W. to  
N. R.

1 Fifth av  
101 Sixth av  
201 Seventh av  
304 Eighth av  
400 Ninth av  
500 Tenth av  
— Eleventh av

**W. 16th**, fr 108  
Fifth av, W. to  
N. R.

1 Fifth av  
101 Sixth av  
202 Seventh av  
304 Eighth av  
404 Ninth av  
500 Tenth av  
— Eleventh av  
— Thirteenth av

**W. 17th**, fr 114  
Fifth av, W. to  
N. R.

1 Fifth av  
61 Sixth av  
131 Seventh av  
201 Eighth av  
261 Ninth av  
323 Tenth av  
— Eleventh av  
— Thirteenth

**W. 18th**, fr  
121 Fifth av,  
W. to N. R.

1 Fifth av  
61 Sixth av  
121 Seventh av  
134 White's pl  
144 W. 18th st pl  
180 Eighth av

245 Ninth av  
305 Tenth av  
— Eleventh av  
— Thirteenth av

**W. 18th st**  
pl, r 144 W.  
18th

**W. 19th**, fr  
140 Fifth av,  
W. to N. R.

1 Fifth av  
100 Sixth av  
200 Seventh av  
300 Eighth av  
400 Ninth av  
501 Tenth av  
— Eleventh av  
— Thirteenth av

**W. 20th**, fr  
151 Fifth av,  
W. to N. R.

— Fifth av  
100 Sixth av  
201 Seventh av  
300 Eighth av  
400 Ninth av  
504 Tenth av  
600 Eleventh av  
— Thirteenth av

**W. 21st**, fr 160  
Fifth av, W. to  
N. R.

3 Fifth av  
100 Sixth av  
200 Seventh av  
300 Eighth av  
401 Ninth av  
501 Tenth av  
— Eleventh av  
— Thirteenth av

**W. 22d**, fr 170  
Fifth av, W. to  
N. R.

1 Fifth av  
100 Sixth av  
201 Seventh av  
300 Eighth av  
400 Ninth av  
504 Tenth av  
— Eleventh av  
— Thirteenth av

**W. 23d**, fr 186  
Fifth av, W. to  
N. R.

1 Fifth av  
108 Sixth av

200 Seventh av  
300 Eighth av  
400 Ninth av  
501 Tenth av  
— Eleventh av  
— Thirteenth av

**W. 24th**, fr  
1101 B'way,  
W. to N. R.

1 Broadway  
100 Sixth av  
200 Seventh av  
300 Eighth av  
400 Ninth av  
500 Tenth av  
— Eleventh av  
— Thirteenth av

**W. 25th**, fr  
202 Fifth av,  
W. to N. R.

1 Fifth av  
7 Broadway  
100 Sixth av  
200 Seventh av  
300 Eighth av  
400 Ninth av  
502 Tenth av  
— Eleventh av  
— Thirteenth av

**W. 26th**, fr 214  
Fifth av, W. to  
N. R.

1 Fifth av  
11 Broadway  
100 Sixth av  
200 Seventh av  
300 Eighth av  
400 Ninth av  
500 Tenth av  
— Eleventh av  
— Thirteenth av

**W. 27th**, fr 232  
Fifth av, W. to  
N. R.

1 Fifth av  
— Broadway  
100 Sixth av  
200 Seventh av  
300 Eighth av  
400 Ninth av  
500 Tenth av  
— Eleventh av  
— Thirteenth av

**W. 28th**, fr  
248 Fifth av,  
W. to N. R.

1 Fifth av

— Broadway  
100 Sixth av  
200 Seventh av  
300 Eighth av  
400 Ninth av  
500 Tenth av  
601 Eleventh av  
— Thirteenth av

**W. 29th**, fr  
264 Fifth av,  
W. to N. R.

1 Fifth av  
28 Broadway  
100 Sixth av  
201 Seventh av  
300 Eighth av  
401 Ninth av  
500 Tenth av  
601 Eleventh av  
— Thirteenth av

**W. 30th**, fr  
280 Fifth av,  
W. to N. R.

1 Fifth av  
34 Broadway  
100 Sixth av  
200 Seventh av  
300 Eighth av  
400 Ninth av  
500 Tenth av  
600 Eleventh av  
— Twelfth av

**W. 31st**, fr 298  
Fifth av, W. to  
N. R.

1 Fifth av  
49 Broadway  
100 Sixth av  
200 Seventh av  
300 Eighth av  
400 Ninth av  
501 Tenth av  
— Eleventh av  
— Twelfth av

**W. 32d**, fr 316  
Fifth av, W. to  
N. R.

2 Fifth av  
54 Broadway  
100 Sixth av  
202 Seventh av  
301 Eighth av  
401 Ninth av  
500 Tenth av  
— Eleventh av  
— Twelfth av

**W. 33d**, fr 330  
Fifth av, W. to  
N. R.

1 Fifth av  
64 Broadway  
100 Sixth av  
200 Seventh av  
300 Eighth av  
400 Ninth av  
500 Tenth av  
— Eleventh av  
— Twelfth av

**W. 34th**, fr  
350 Fifth av,  
W. to N. R.

1 Fifth av  
101 Sixth av  
107 Broadway  
200 Seventh av  
300 Eighth av  
400 Ninth av  
500 Tenth av  
— Eleventh av  
— Twelfth av

**W. 35th**, fr  
370 Fifth av,  
W. to N. R.

1 Fifth av  
75 Sixth av  
107 Broadway  
168 Seventh av  
268 Eighth av  
371 Ninth av  
459 Tenth av  
523 Eleventh av  
— Twelfth av

**W. 36th**, fr  
381 Fifth av,  
W. to N. R.

1 Fifth av  
101 Sixth av  
115 Broadway  
201 Seventh av  
301 Eighth av  
400 Ninth av  
501 Tenth av  
— Eleventh av  
— Twelfth av

**W. 37th**, fr  
401 Fifth av,  
W. to N. R.

1 Fifth av  
100 Sixth av  
122 Broadway  
200 Seventh av  
300 Eighth av  
401 Ninth av

TAINTOR'S NEW STREET DIRECTORY.

501 Tenth av  
601 Eleventh av  
— Twelfth av

**W. 38th, fr**  
429 Fifth av.  
W. to N. R.  
1 Fifth av  
101 Sixth av  
129 Broadway  
200 Seventh av  
301 Eighth av  
400 Ninth av  
500 Tenth av  
600 Eleventh av  
— Twelfth av

**W. 39th, fr**  
438 Fifth av,  
W. to N. R.  
1 Fifth av  
69 Sixth av  
100 Broadway  
110 Seventh av  
180 Eighth av  
356 Ninth av  
394 Tenth av  
— Eleventh av  
— Twelfth av

**W. 40th, fr**  
454 Fifth av,  
W. to N. R.  
1 Fifth av  
101 Sixth av  
134 Broadway  
200 Seventh av  
300 Eighth av  
400 Ninth av  
501 Tenth av  
601 Eleventh av  
700 Twelfth av

**W. 41st, fr 717**  
Fifth av, W. to  
N. R.  
101 Sixth av  
150 Broadway  
200 Seventh av  
300 Eighth av  
400 Ninth av  
500 Tenth av  
600 Eleventh av  
700 Twelfth av

**W. 42d, fr 503**  
Fifth av, W. to  
N. R.  
1 Fifth av  
101 Sixth av  
— Broadway  
200 Seventh av

300 Eighth av  
400 Ninth av  
500 Tenth av  
600 Eleventh av  
700 Twelfth av

**W. 43d, fr 515**  
Fifth av, W. to  
N. R.  
1 Fifth av  
101 Sixth av  
155 Broadway  
201 Seventh av  
301 Eighth av  
401 Ninth av  
501 Tenth av  
601 Eleventh av  
700 Twelfth av

**W. 44th, fr**  
531 Fifth av,  
W. to N. R.  
1 Fifth av  
101 Sixth av  
— Broadway  
201 Seventh av  
301 Eighth av  
401 Ninth av  
501 Tenth av  
601 Eleventh av  
— Twelfth av

**W. 45th, fr**  
547 Fifth av,  
W. to N. R.  
1 Fifth av  
100 Sixth av  
— Broadway  
201 Seventh av  
301 Eighth av  
401 Ninth av  
501 Tenth av  
601 Eleventh av  
— Twelfth av

**W. 46th, fr**  
563 Fifth av,  
W. to N. R.  
1 Fifth av  
101 Sixth av  
201 Seventh av  
— Broadway  
301 Eighth av  
401 Ninth av  
501 Tenth av  
601 Eleventh av  
— Twelfth av

**W. 47th, fr**  
579 Fifth av,  
W. to N. R.  
1 Fifth av

101 Sixth av  
201 Seventh av  
231 Broadway  
301 Eighth av  
401 Ninth av  
501 Tenth av  
601 Eleventh av  
— Twelfth av

**W. 48th, fr**  
595 Fifth av,  
W. to N. R.  
1 Fifth av  
101 Sixth av  
201 Seventh av  
— Broadway  
301 Eighth av  
401 Ninth av  
— Tenth av  
601 Eleventh av  
— Twelfth av

**W. 49th, fr**  
611 Fifth av,  
W. to N. R.  
1 Fifth av  
101 Sixth av  
201 Seventh av  
211 Broadway  
301 Eighth av  
401 Ninth av  
501 Tenth av  
601 Eleventh av  
649 Twelfth av

**W. 50th, fr**  
626 Fifth av,  
W. to N. R.  
1 Fifth av  
101 Sixth av  
201 Seventh av  
211 Broadway  
301 Eighth av  
401 Ninth av  
501 Tenth av  
— Eleventh av  
— Twelfth av

**W. 51st, fr**  
— Fifth av, W.  
to N. R.  
1 Fifth av  
101 Sixth av  
201 Seventh av  
217 Broadway  
301 Eighth av  
401 Ninth av  
501 Tenth av  
601 Eleventh av  
655 Twelfth av

**W. 52d, fr 657**  
Fifth av, W. to  
N. R.  
1 Fifth av  
100 Sixth av  
200 Seventh av  
— Broadway  
301 Eighth av  
401 Ninth av  
501 Tenth av  
601 Eleventh av  
— Twelfth av

**W. 53d, fr 673**  
Fifth av, W. to  
N. R.  
1 Fifth av  
101 Sixth av  
201 Seventh av  
— Broadway  
301 Eighth av  
401 Ninth av  
501 Tenth av  
601 Eleventh av  
— Twelfth av

**W. 54th, fr**  
689 Fifth av,  
W. to N. R.  
1 Fifth av  
100 Sixth av  
200 Seventh av  
222 Broadway  
300 Eighth av  
400 Ninth av  
500 Tenth av  
600 Eleventh av  
— Twelfth av

**W. 55th, fr**  
701 Fifth av,  
W. to N. R.  
1 Fifth av  
101 Sixth av  
201 Seventh av  
— Broadway  
301 Eighth av  
401 Ninth av  
501 Tenth av  
— Eleventh av

**W. 56th, fr**  
721 Fifth av,  
W. to N. R.  
1 Fifth av  
101 Sixth av  
201 Seventh av  
— Broadway  
301 Eighth av  
401 Ninth av  
501 Tenth av  
— Eleventh av

**W. 57th, fr**  
741 Fifth av,  
W. to N. R.  
1 Fifth av  
101 Sixth av  
201 Seventh av  
— Broadway  
301 Eighth av  
401 Ninth av  
501 Tenth av  
— Eleventh av

**W. 58th, fr**  
761 Fifth av,  
W. to N. R.  
1 Fifth av  
101 Sixth av  
201 Seventh av  
— Broadway  
301 Eighth av  
401 Ninth av  
501 Tenth av  
— Eleventh av

**W. 59th, fr**  
781 Fifth av,  
W. to N. R.

**W. 123d, fr**  
Mt. Morris av,  
W. to N. R.  
1 Mt. Morris av  
117 Sixth av  
143 Seventh av  
269 Eighth av  
— Tenth av  
— Boulevard  
— Claremont av  
— Riverside av

**W. 124th, fr**  
2001 Fifth av,  
W. to N. R.  
1 Fifth av  
77 Sixth av  
171 Seventh av  
231 Eighth av  
253 St. Nicholas  
— Tenth av  
— Boulevard  
— Claremont av  
— Riverside av

Central Park

Fifth av  
Sixth av  
Seventh av  
Boulevard



TAINTOR'S NEW STREET DIRECTORY.

**W. 125th, fr**  
2021 Fifth av,  
W. to N. R.  
1 Fifth av  
115 Sixth av  
201 Seventh av  
301 Eighth av  
313 St. Nicholas  
— Tenth av  
— Boulevard  
— Claremont av  
— Riverside av

**W. 126th, fr**  
2041 Fifth av,  
W. to N. R.  
1 Fifth av  
109 Sixth av  
201 Seventh av  
— Eighth av  
— St. Nicholas  
— Manhattan st  
— Tenth av  
— Boulevard  
— Claremont av  
— Riverside av

**W. 127th, fr**  
2061 Fifth av,  
W. to N. R.  
1 Fifth av  
126 Sixth av  
213 Seventh av  
— Eighth av  
— St. Nicholas  
— Lawrence st  
— Tenth av  
— Manhattan st  
— Boulevard  
— Riverside av

**W. 128th, fr**  
— Fifth av, W.  
to N. R.  
5 Fifth av  
101 Sixth av  
169 Seventh av  
— Eighth av  
— St. Nicholas  
— Lawrence st  
— Tenth av  
— Manhattan st  
— Boulevard  
— Riverside av

**W. 129th, fr**  
2099 Fifth av,  
W. to N. R.  
1 Fifth av  
109 Sixth av  
145 Seventh av  
— Eighth av  
— St. Nicholas  
— Tenth av  
— Boulevard  
— Riverside av

**W. Gotham  
pl, fr 34 Cher-  
ry**

**W. Wash-  
ington  
m'kt West  
st. bet Vesey  
and Fulton.**

**W. Wash-  
ington pl, fr**  
155 Macdougall  
W. to Grove  
1 Macdougall

31 Sixth av  
59 Barrow  
72 Grove

**White, fr 117**  
W. B'way, E.  
to Baxter  
1 W. B'way  
33 Church  
57 Franklin al  
68 Broadway  
77 Cortlandt al  
95 Elm  
114 Centre  
131 Baxter

**White's pl,**  
134 W. 18th

**Whitehall fr**  
1 Broadway, S.  
to E. R.  
1 Marketfield  
2 Bowling gr  
13 Stone  
25 Bridge  
32 Pearl  
43 Water  
48 State  
49 Front  
64 South

**Willett, fr 484**  
Grand, N. to  
E. Houston  
1 Grand  
18 Broome  
43 Delancey

71 Rivington  
105 Stanton  
133 E. Houston

**William, fr**  
67 Stone, N. E.  
to Pearl  
1 Stone  
2 Pearl  
7 S. William  
6 Beaver  
35 Exchange pl  
43 Wall  
53 Pine  
63 Cedar  
77 Liberty  
83 Maiden la  
92 Platt  
104 John  
141 Fulton  
154 Ann  
168 Beekman  
180 Spruce  
198 Frankfort  
207 N. William  
239 Duane  
249 New Cham-  
bers  
273 Pearl

**Willow ter,**  
E. 73d n Third  
av

**Winthrop  
pl, Greene bet  
Waverley pl &  
Clinton pl**

**Wooster, fr**  
355 Canal, N.  
to W. 4th  
1 Canal  
28 Grand  
55 Broome  
92 Spring  
128 Prince  
166 W. Houston  
187 Bleecker  
216 Amity pl  
231 W. 3d  
247 W. 4th

**Worth, fr 72**  
Hudson, E. to  
Baxter  
1 Hudson  
33 W. B'way  
63 Church  
91 Broadway  
115 Elm  
135 Centre  
147 Mission pl  
168 Baxter

**Wyoming  
pl, Elizabeth  
st, fr E. Hous-  
ton to Bleecker**

**York, fr 3 St.  
John's la, E.  
to W. B'way**

# PAVILION HOTEL,

New Brighton, Staten Island.

---

THIS House has been greatly enlarged by the erection of a New, substantial Brick Building, ninety feet front and six stories high, newly furnished, and three thousand square feet of Lobby space for Gentlemen; an OTIS ELEVATOR, NEW DINING ROOMS and BILLIARD ROOM added, ninety feet long and twenty feet wide; NEW PARLORS for Ladies; also READING and SMOKING ROOMS for Gentlemen, which render the house far more inviting and complete than ever.

The Hotel will now accommodate five hundred guests, and is especially adapted for families desiring to escape the heat and discomfort of the city. The grounds are handsomely laid out, and the broad promenade piazza commands a magnificent view of the whole Bay, which affords excellent facilities for Sailing and Rowing.

The surrounding country affords delightful walks and pleasant drives, with no railroad crossings, making driving perfectly safe for ladies or inexperienced drivers. The scenery on the terraces and Highlands about the Island is beautiful.

Safe and commodious Steamers leave half-hourly from foot of Broadway, Pier 1, East River, Southern Terminus of the Elevated Roads. Commutation Tickets reduced to \$3.50 per month.

Rooms can be seen and engagements made at the Hotel.

---


THE HOTEL IS OPEN ALL THE YEAR.

---

POST-OFFICE ADDRESS:

*W. L. PALMER, Proprietor.*

New Brighton, Staten Island, N. Y.



# ST. DENIS HOTEL AND RESTAURANT,

Cor. Broadway and Eleventh Street,  
NEW YORK.

THE MOST CENTRALLY LOCATED HOTEL IN THE CITY.

Being in the vicinity of all the leading Retail Stores  
and Principal Places of Amusement—of easy access  
from all the Depots and Ferries by Horse-  
Cars, Stage, or the Elevated Rail-Roads.  
Stages from Grand Central Depot  
pass the door.

---

*WILLIAM TAYLOR, Proprietor.*

# The Bellevue Hotel,

DINGMAN'S FERRY, PIKE COUNTY, PA.

A desirable family resort and healthful summer home, is located near the high mountains of the Delaware, on the Post Road between Port Jervis and the Delaware Water Gap, five hours from New York City and 8 hours from Philadelphia.

Open from the first of May to the first of November for the reception of visitors to the famous Valley of the Delaware, unsurpassed for wild and romantic scenery, numerous and picturesque valleys, views, water falls, glens and mountain gorges—challenges rivalry even from such famed localities as the Catskills. The forest streams abound in speckled trout, there are delightful walks, naturally macadamized carriage roads, pine forests and bracing mountain air. The facilities offered for fishing, rowing and bathing render the Bellevue Hotel a desirable summer home.

A garden with a supply of vegetables; the best spring water; large and airy rooms, perfect in neatness; Table first-class and supplied with French cookery.

Mail and telegraph facilities; livery at country prices; practicing physician. Hay fever sufferers find relief in the atmosphere of this elevated region.

Beautiful shaded play ground for children, croquet ground and bowling alley.

New York parties can reach Dingman's Ferry via Erie Railway to Port Jervis, N. Y., and drive in two hours with stage and carriage, or via Morris & Essex Railroad to Branchville, N. J.; distance nine miles.

Parties from Philadelphia via Delaware & Belvidere Railroad to Stroudsburg where daily Stage Coach meets them.

TERMS—\$2 Per Day. \$8 to \$10 Per Week, according to Location of Rooms.

Children and Servants half price. Special inducements for the season.

**JAMES FRICK, Proprietor.**

---

# The Critic and Good Literature,

A Literary Weekly, Critical and Eclectic.

J. L. & J. B. GILDER, - - Editors.

TEN CENTS PER COPY. \$3 A YEAR.

## CONTRIBUTORS:

H. H. BOYSEN, Rev. Francis Brown, John Burroughs, F. Marion Crawford, George Wm. Curtis, Charles DeKay, Edward Eggleston, Prof. George P. Fisher, O. B. Frothingham, H. H. Furness, Sidney Howard Gay, Richard Watson Gilder, Edmund Gosse, W. E. Griffiths, E. E. Hale, Joel C. Harris, "H. H." Dr. O. W. Holmes, Julia Ward Howe, Brander Matthews, D. G. Mitchell, E. S. Nadal, Rev. Dr. R. H. Newton, W. J. Rolfe, Dr. Philip Schaff, E. C. Stedman, R. H. Stoddard, Prof. W. G. Sumner, Edith M. Thomas, Charles Dudley Warner, Walt Whitman, Prof. W. D. Whitney, Prof. C. A. Young.

## PRESS OPINIONS,


"If in union is strength, much is to be expected from the union of two such strong periodicals as GOOD LITERATURE and THE CRITIC,"—*Toronto Week.*

"THE CRITIC AND GOOD LITERATURE, since the consolidation, has steadily improved in every way."—*Baltimore American.*

"Maintains its place at the head of literary criticism in America."—*London Academy.*

THE GOOD LITERATURE PUBLISHING COMPANY,

18 and 20 Astor Place, New York.



**COSMOPOLITAN HOTEL,**  
**EUROPEAN PLAN,**  
**Cor. Chambers St. and West Broadway, N. Y.**

One of the best hotels in New York for the traveling public. Centrally located and most economical in prices.

*This Hotel has been recently re-fitted and is complete in all its appointments.*

It is centrally located, the principal City Railways pass the door, is five minutes' walk of the New Jersey Central, Pennsylvania, Delaware, Lackawanna and Western, Erie Rail-Roads, all Hudson River Steamboats; within fifteen minutes' ride of Grand Central Depot and Central Park by Elevated Railroad. An Otis Brothers' Elevator carries guests to every floor, rendering all rooms easy of access. The house contains a Barber's Shop with range of Baths, a Railroad Ticket Office where Tickets may be obtained at the same prices as at the depots, a Billiard Room, and a News Office for the sale of Daily and Weekly Papers, Periodicals, Etc.

Rooms \$1.00 per Day and upwards.

Rooms for Two, \$1 50 per Day and upwards, according to Location of Rooms.

**N. & S. J. HUGGINS, Proprietors.**

**First-Class RESTAURANT, at Popular Prices.**

# NEW LONDON NORTHERN RAILROAD LINE.

Most Direct Route between New York and the

WHITE MOUNTAINS, MONTREAL,

AND ALL POINTS IN

*Vermont, New Hampshire and Canada.*

---

TAKE STEAMERS OF THE

**NORWICH & NEW YORK TRANSPORTATION CO.**

Which leave **PIER 40, NORTH RIVER**, daily, at **5.00 P.M.**

in **Summer**, and **4.30 P.M.** in **Winter**.

Connecting at New London with train of the NEW LONDON NORTHERN RAILROAD, which leaves New London at 5.00 A.M., daily (Sundays excepted), passing through the most delightful parts of

**CONNECTICUT AND MASSACHUSETTS,**

and arriving at BRATTLEBORO, Vt., at 10.30 A.M., where it connects with trains arriving in the *White Mountains* at 5.40 P.M. and *Montreal* at 8.30 P. M.

---

**TICKETS FOR SALE ON BOARD THE STEAMERS NAMED ABOVE.**

---


**Ask for Tickets via**

**NEW LONDON NORTHERN RAILROAD LINE.**

---

**C. F. SPAULDING,**  
Superintendent.

**S. W. CUMMINGS,**  
Gen. Pass. Agent.



# NEW LONDON STEAMBOAT CO.

Most Direct Route from New York and the West to  
Watch Hill and Block Island.

---

The new and commodious steamer Block Island leaves the wharf of the New London Northern Railroad Co., New London, Conn., daily (Sundays excepted) at 9.30 A.M., or on arrival of trains from Hartford and Albany, for Watch Hill and Block Island.

Returning leaves Block Island at 2.30 P.M., arriving at New London in time to connect with trains and steamers for all points South and West.

C. F. SPAULDING, Superintendent.

# TAINTOR'S GUIDE-BOOKS

TAINTOR BROTHERS, MERRILL & CO., Publishers,

*18 & 20 Astor Place, New York.*

These Guides describe all Cities, Towns and Stations on the routes, giving items of interest to the traveler for business and pleasure, and are

ILLUSTRATED WITH MAPS AND WOODCUTS.

PRICE, 25 CENTS EACH, BY MAIL.

**“City of New York.”**—Containing descriptions of and directions for visiting the Public Buildings, Places of Amusement, Library, etc. A new Street Directory, Travelers' Directory, and a Map of New York, Brooklyn, Jersey City, Hoboken, etc.

**“Hudson River Route.”**—New York to West Point, Catskill Mountains, Albany, Troy, Saratoga Springs, Lake George, Lake Champlain, Adirondacks, Montreal and Quebec, via Hudson River Steamers.

**“Saratoga Illustrated.”**—The Visitors' Guide to Saratoga Springs, with maps and wood cuts.

**“Saratoga Mineral Waters.”**—Directions for their use by Dr. W. O. Stillman, of Saratoga Springs, N. Y.

**Sea-Side Resorts.**—A Hand-book for Health and Pleasure Seekers, for the Atlantic Coast from the St. Lawrence to the Mississippi.

**“The Northern Resorts.”**—Boston to the White Mountains, Lake Memphremagog, Green Mountains, Lake Champlain, Sheldon, Massena, Nardensburgh, Montreal and Quebec.

**“The Pennsylvania Coal Regions.”**—New York and Philadelphia to Easton, Bethlehem, Delaware Water Gap, Mauch Chunk, Scranton, Harrisburg, Williamsport and Elmira.

**“The Erie Route.”**—New York to Ithaca, Watkins' Glen, Rochester, Dunkirk, Buffalo and Niagara Falls, via Erie Railway and branches.

**“New York to Saratoga, Buffalo and Niagara Falls.”**—Via Hudson River and New York Central R. R.

**“The Newport and Fall River Route.”**—New York to Boston, via Newport and Fall River. With descriptions of Newport and Narragansett Bay.

**“Connecticut River Route.”**—New York to the White Mountains, via N. Y. & N. H. and Connecticut River R. R.

**“New York to Philadelphia, Baltimore and Washington.”**


Published by TAINTOR BROTHERS, MERRILL & CO.,

*18 & 20 Astor Place, New York.*



# DR. WALTER'S MOUNTAIN PARK,

WERNERSVILLE, NEAR READING, BERKS CO., PA.



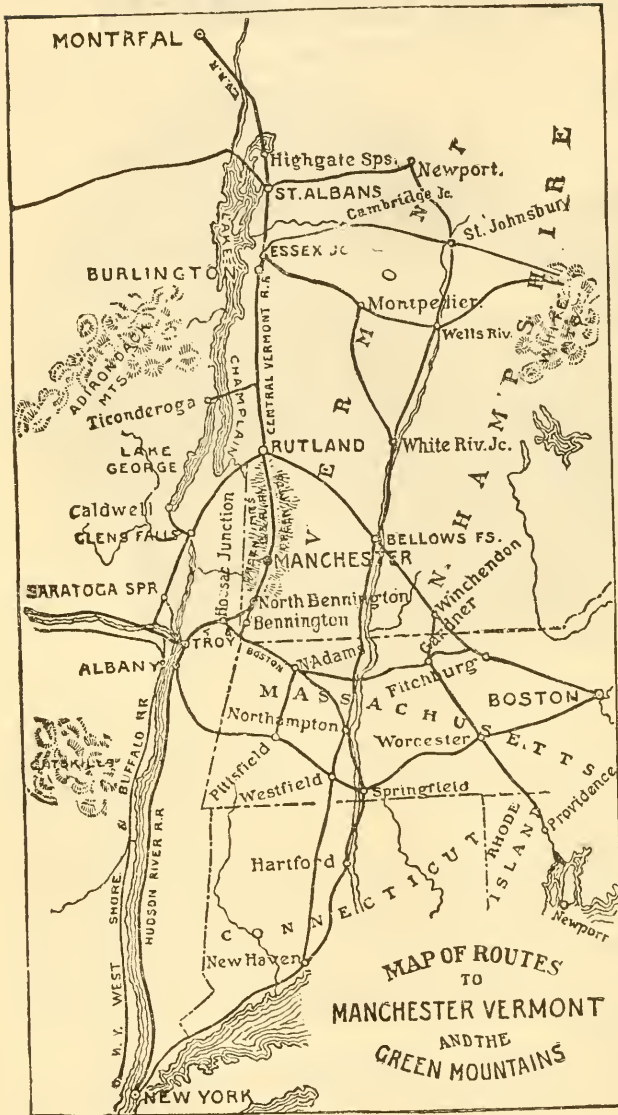
This is a notable Sanatorium in which large numbers of feeble, tired, or positively invalid persons seek recuperation. Its location is one of the finest in the country, and its arrangements are the most complete. The air is pure and bracing; the water from magnificent living springs; the scenery is among the finest in the country, and all within four hours of New York and two hours of Philadelphia by Bound Brook Route P. & R. R. R. Its methods comprise **THE VARIED FORMS OF BATH, THE SWEDISH MOVEMENTS, MASSAGE, ELECTRICITY, Etc.**, and connected with the institution is **A FINE GYMNASIUM**, while the grounds are more than ample, consisting of over 240 acres. The water supplies are especially note-worthy; fountains, fish-ponds and running streams are always in view. The table is unsurpassed, supplied with milk, cream and butter from the home dairy, and the finest fruits and vegetables from extensive gardens immediately connected.

**TERMS \$2 per day or \$8 to \$15 per week.**

*Circulars and full information sent free on application to THE MEDICAL SUPERINTENDENT,*

**ROBERT WALTER, M.D.**

**WINDSOR HOTEL,**  
**Winter Resort,**  
**JACKSONVILLE, FLA.**




**PUTNAM HOUSE,**  
**Winter Resort,**  
**PALATKA, FLORIDA.**

**EQUINOX HOUSE, MANCHESTER, VERMONT.**

**Open from June to October.**

The Equinox has been recently enlarged and improved and now has accommodations for 400 guests. Illustrated descriptive pamphlet of Manchester and vicinity sent on application.

**F. H. ORVIS.**



# LONG BEACH HOTEL, Long Island, N.Y.

Forty-five minutes from New York by the Long Island Railway. Thoroughly select and first-class family resort. Theodore Thomas' Orchestra. Finest beach, safest bathing. The children's paradise, no malaria, no hay fever. For the first time, commutation tickets. Special inducement. 150 rooms at \$21.00 per week.

**SOUTHGATE & HAMMOND.**

# HUDSON RIVER BY DAYLIGHT.

NEW YORK AND ALBANY

## DAY LINE STEAMERS

"ALBANY" and "C. VIBBARD,"

Leave New York, Vestry St., Pier 39, N. R. (adjoining Jersey City Ferry), 8.35 A.M., and foot 22d St., N. R., 9 A.M., landing at Nyack and Tarrytown, West Point, Newburgh, Poughkeepsie, Rhinebeck, Catskill and Hudson. Returning, leave Albany, 8.30 A.M., from foot of Hamilton St., connecting in New York with trains for Philadelphia, South and East.

### CHOICE OF TWO ROUTES

TO THE

## RESORTS OF THE CATSKILLS.

### CONNECTIONS.

**BROOKLYN**—Annex leaves Fulton Street at 8.00 A.M. Leaves Vestry Street Pier on arrival of down boat.

**WEST POINT**—With Stages for **Cranston's** and **West Point Hotels**.

**POUGHKEEPSIE**—With Stages for **Lake Mohonk**.

**RHINEBECK**—With Ferry for **Rondout**, and Ulster & Delaware R.R., for *Catskill Mountain Resorts*, and Wallkill Valley R.R. for **Lake Mohonk**.


**CATSKILL**—With Catskill Mountain R.R.


**HUDSON**—With Boston and Albany R.R., for Chatham, Pittsfield North Adams, Lebanon Springs, etc.

**ALBANY**—With New York Central R.R., for **Niagara Falls**, **Buffalo**, **Watertown**, **Thousand Islands**, and Western Points. With Rensselaer & Saratoga R.R., for **Saratoga**, **Montreal**, and points north. With Albany and Susquehanna R.R. for **Elmira**, **Watkin's Glen**, etc.

DINING SALOON ON THE MAIN DECK.

*Meals served on the European plan.*

 **TRIP TICKETS** from New York to West Point or Newburgh, returning same day, \$1.00. To Poughkeepsie and return, \$1.50.



**CONGRESS HALL, Saratoga Springs, N. Y.  
CLEMENT, COX & SOUTHGATE.**

Mr. R. H. Southgate again becomes interested in the management of this well-known establishment, and promises that it will be maintained first-class in every particular. Prices to suit the times.

# Dr. F. Wilson Hurd's Highland Home!

## WESLEY WATER CURE, DELAWARE WATER GAP,

MONROE COUNTY, PA.

This Institution is on a spur of the Blue Mountain Range, many hundred of feet above tide water. The Scenery is unsurpassed, while the Mountain Air is Fresh, Pure and Bracing. Every form of Malaria is unknown. The constant effort of the proprietor is to have the House combine all Modern Conveniences, with perfect Sanitary Arrangements. The Water, Air, Climate, Scenery, Walks and Drives, with every facility for Treatment and Home Comforts, are all that can be desired. Every form of Chronic and Acute Diseases, with a large proportion of Cases supposed to be incurable are here treated with most Excellent Success, and without the use of poisonous remedies. The Proprietor's constant aim is to make his Institution a

### CHRISTIAN HOME SANITARIUM,

In the truest sense of the term, where guests and patients may be led to recognize that a propensity to hope and joy is real riches, while to indulge in fear and sorrow is real poverty. They who have good sound constitutions are rich. Good bones are better than gold, tough muscles than silver, and nerves that flash fire and carry energy to every function are better than houses or lands. This is our platform. Our friends stand ready by hundreds to attest its value. Send for Circular.

## ZERO REFRIGERATOR

With WATER, WINE and MILK COOLER.


The Best Meat, Fruit and Ice Preserver IN THE  
WORLD. 50 per Cent. Saving in Ice. No Drip.  
No Water on the Floor.

50,000 IN USE. CENTENNIAL AWARD 1876.

ALEX. M. LESLEY, Manuf'r,

1336 Broadway, (Btw. 35th & 36th Sts.) New York.

Send For Catalogue.




## LIFE PRESERVING BOAT CUSHIONS!

Boat Cushions made of Deer Hair or Alaska Down are superior to curled hair, being soft and comfortable, possessing four times the buoyancy of cork. Covered with a beautiful dark imitation leather, combining a luxuriant cushion and superior life-float.

**Description.**—Surface measurement, 13 x 33 inches; thickness, 4 inches; weight, 2½ lbs. Guaranteed to support in water—deadweight—25 lbs. **Price, \$3.00.** (It requires but 10 lbs. buoyancy to support a live person in the water).

State exact measurements and drawings for special orders for Boats, Yachts or Steamers. Send for Catalogue. **ALASKA DOWN CO., 25 Waverly Place, N. Y.**

PEOPLE'S EVENING LINE  
BETWEEN  
NEW YORK AND ALBANY.



During the Season of Navigation, the Steamers

**DREW, or ST. JOHN,**

*Capt. S. J. ROE,*

*Capt. THOS. POST,*

**WILL LEAVE NEW YORK FOR ALBANY**

**Daily, Sundays excepted, at 6 P.M., from Pier 41, North River,  
Foot of Canal Street.**

Connecting with trains for SARATOGA, LAKE GEORGE, LAKE CHAMPLAIN,  
the ADIRONDACKS and Summer Resorts of the NORTH,  
EAST, and WEST.

---

**LEAVE ALBANY**

Every week-day at 8.00 P. M., or on arrival of trains from NORTH, EAST and WEST,  
connecting at New York with **ALLEARLY TRAINS** for the SOUTH. Meals on the  
European Plan.

A special train **LEAVING** on **LANDING** in Albany at 7:30 a.m., for Howe's Cave  
Sharon Springs and Cherry Valley, stepping from Steamer to Cars.

---

**FOR TICKETS IN NEW YORK.**

Apply at Company's Office (Pier 41 North River); and at all principal Hotels and  
Ticket Offices in New York, and on board the Steamers. R. R. Office throughout the  
country.

Tickets sold and baggage checked to all points WEST via N. Y. C. & H. R. R., & N. Y.  
W. S. & B. R. R; also tickets of above roads good for passage and state-room berth,

W. W. EVERETT,  
*President.*

J. H. ALLAIRE,  
*Gen. T. Agent.*

M. B. WATERS,  
*Gen. Pass. Agent.*

# COLLEGE SONGS.

**CARMINA VALENSIA.**—A New Collection of Yale and other College Songs, with Music and Piano-Forte Accompaniments, and Engraving of Yale College Buildings. Extra cloth, \$1.50. Extra cloth, full gilt, \$1.75.

**SONGS OF COLUMBIA.**—A New Collection of Columbia College Songs, with Music and Piano-Forte Accompaniments. Bound in extra cloth, showing the College Colors, blue and white. Price, \$1.50.

**SONG SHEAF.**—A Collection of Vocal Music, arranged in one, two, three and four parts, with complete elementary course for schools, academies and social circle. Price, boards, by mail, 75 cents.

**HAPPY HOURS.**—A New Song Book for Schools, Academies and the Home Circle. 188 pp. 12mo. Price, boards, 50 cents.

**INTRODUCTION TO ELOCUTION.**—By Prof. MARK BAILEY. 60 pp. 12mo. Price, cloth, 50 cents.

**HISTORICAL EPOCHS.**—The Great Events of History in Condensed Form, with System of Mnemonics. Price, cloth, 50 cents.

*Any of above books sent by mail, post-paid, on receipt of price.*

**TAINTOR BROTHERS, MERRILL & CO., Publishers,**  
18 & 20 Astor Place, New York

---

## The Critic and Good Literature,

A Literary Weekly, Critical and Eclectic.

J. L. & J. B. GILDER, - - Editors.

TEN CENTS PER COPY. \$3 A YEAR.

---

### CONTRIBUTORS:

H. H. BOYSE. Rev. Francis Brown, John Burroughs, F. Marion Crawford, George Wm. Curtis, Charles DeKay, Edward Eggleston, Prof. George P. Fisher, O. B. Frothingham, H. H. Furness, Sidney Howard Gay, Richard Watson Gilder, Edmund Gosse, W. E. Griffiths, E. E. Hale, Joel C. Harris, "H. H." Dr. O. W. Holmes, Julia Ward Howe, Brander Matthews, D. G. Mitchell, E. S. Nadal, Rev. Dr. R. H. Newton, W. J. Rolfe, Dr. Philip Schaff, E. C. Stedman, R. H. Stoddard, Prof. W. G. Sumner, Edith M. Thomas, Charles Dudley Warner, Walt Whitman, Prof. W. D. Whitney, Prof. C. A. Young.

---

### PRESS OPINIONS.

"If in union is strength, much is to be expected from the union of two such strong periodicals as GOOD LITERATURE and THE CRITIC."—*Toronto Week.*


"THE CRITIC AND GOOD LITERATURE, since the consolidation, has steadily improved in every way."—*Baltimore American.*

"Maintains its place at the head of literary criticism in America."—*London Academy.*

THE GOOD LITERATURE PUBLISHING COMPANY,

18 and 20 Astor Place, New York.





# THOUSAND ISLAND HOUSE,

ALEXANDRIA BAY, N. Y.

On the banks of the St. Lawrence River. First-class in every respect, magnificent situation, no malaria, no hay fever. Perfect drainage, pure water, finest fishing in America. House refitted during the past winter at great expense. Prices to suit the times. A new route through the Adirondacks to Blue Mountain Lake. Special rates to families.

*R. H. SOUTHGATE, Proprietor.*

*JAS. C. MATTHEWS, Manager.*

# HIGH ROCK SPRING, Saratoga Springs, N. Y.

---

The oldest Spring in Saratoga. Visited by Sir William Johnson in 1767. The High Rock is the father of all the healing waters in Saratoga. The water is unsurpassed for the diseases of the Kidneys and Liver; also for Bilioussness, Acidity of the Stomach, Dyspepsia, Constipation, Scrofula, and *Headaches*.

High Rock Water is furnished in cases containing 4 dozen pints, or 2 dozen quarts, and in block tin lined barrels, containing 30 and 40 gallons, for use on draught by druggists.

For sale by all druggists, hotels and grocers throughout the United States and Canada.

We publish one of the thousand testimonials :

HOMER, N. Y., May 6, '84.

## HIGH ROCK SPRING CO.

GENTLEMEN:—After suffering for years with headache and the complexity of disorders attending and occasioning it, and having received the best medical attention that could be procured, without any relief, I was advised to use Mineral Water.

I tried Imported Waters; also the famous "Congress" and "Hathorn" waters of Saratoga, N. Y., but the pure, sparkling "High Rock" has been to me a fountain of life. With intense gratitude do I acknowledge its benefits to myself and family, with the wish that all sufferers might imbibe from your living fountain. Thanks to the perfection of your bottling system which gives it to the distant public without diminishing or destroying any of its medical properties.

I beg to add that the High Rock Water surpasses all other remedies that have been applied.

Gentlemen, I do so appreciate the superiority of your Spring, that I wish the Press (the power that moves the world) might herald its worth to all suffering humanity.

Yours truly,

J. L. GRAVES.

Address all orders and communications to the


HIGH ROCK SPRING CO.,

Saratoga Springs, N. Y.

## ADIRONDACKS.

---

# PROSPECT HOUSE, - BLUE MOUNTAIN LAKE.



The most complete mountain house in the United States. It is a marvel in its many advantages and admirable appointments. The entire building is illuminated with the Edison incandescent light, this being the first hotel in the world to introduce electric light into its dormitories. The rooms are large and lofty, heated with steam, and provided with running water. Hunting and fishing. Open throughout the year; as a winter resort for invalids it is highly recommended. 2,000 feet above the sea level and surrounded by the primitive forest. A new route through the Adirondacks to Alexandria Bay.

**G. W. TUNNICLIFF, Manager.**

**R. H. SOUTHGATE, Proprietor.**

# THE TRIBUNE IN 1884.

Leading Paper of the Republican Party.

THE CAMPAIGN BEGINS AT ONCE.

For President—Hon. JAMES G. BLAINE.

For Vice-President—Gen. JOHN A. LOGAN.

The New York Daily TRIBUNE will be sent to mail subscribers in any part of the United States, as follows :

	1 YEAR.	6 MOS.	3 MOS.	1 Mo.
DAILY, with Sunday . . . . .	\$8 50	\$4 25	\$2 15	\$0 75
DAILY, without Sunday . . . .	7 00	3 50	1 75	75
SUNDAY TRIBUNE . . . . .	1 50	....	....	....

To mail subscribers the cost of THE DAILY TRIBUNE is about 2 cents a copy. It is sent postage paid, and gives the most in quantity and value, for the least money, of any paper in America. It is mailed from New York on the early fast mail trains, and can be delivered almost everywhere east of the Alleghanies on the day of issue. At many summer resorts it is delivered in advance of the New York papers by special express.

Heartily Republican in its politics, THE TRIBUNE will give the Republican nominees a loyal and vigorous support. Events have combined to make THE TRIBUNE more than ever the leading paper of the Republican party. THE TRIBUNE has a special wire of its own to Washington, and receives a large variety of special telegrams from all the principal cities of the country, forwarded by its own correspondents. Its full and accurate reports of speeches, campaign movements, and political intelligence generally, will make it indispensable to politicians and public-spirited citizens during the whole of the campaign.













Readers at summer resorts can have address changed as often as necessary.

## PORTRAITS OF BLAINE AND LOGAN.

THE TRIBUNE has arranged for the publication of excellent lithographic portraits of Mr. Blaine and General Logan in a style suitable for any library or parlor. The picture of Mr. Blaine has been submitted to his family and receives their unqualified approval. It is the best likeness of the Republican candidate for President published. The portrait of General Logan is of similar excellence. The portraits are printed on heavy paper, 19 by 24½ inches in size. Either one will be sent to any subscriber or agent of THE TRIBUNE who, with his order, remits the sum of 20 cents. Both will be sent for 35 cents.

**THE TRIBUNE, NEW YORK.**

# LENOX PENS.

RAVEN PEN. Extra Fine Point.		1
SCHOOL PEN. Fine Point.— Elastic.		2
FAVORITE FALCON. For General Use.		3
RAPID WRITER. Medium Point. Easy Action.		4
BUSINESS PEN. Medium Elastic.		5
CARBON STUB. For Coarse Work.		6
RESERVOIR PEN. Round Point. Easy Action.		7
LOYAL PEN. For General Use.		8
STUDENT'S PEN. Fine Point.— Elastic.		9
COURT PEN. Medium Point.		10
ARMY PEN. Fine Stub.		11
JUNIOR FALCON. For General Use.		12

THE LENOX PENS are the product of long and patient experiment by the most skillful artisans with the best material. The Series is complete in Twelve Numbers, from which every writer can select THE BEST PEN for his or her peculiar style of penmanship. Sold by Stationers; or sent by mail, in gross boxes, post-paid, for \$1.00 a gross.

\* \* \* For the convenience of those who wish to test all the numbers of the series we will send gross boxes of assorted pens, containing twelve of each number, for the regular gross price of \$1.00, one of each number (12 pens) for 10 cents, or two of each kind (24 pens) in a handsome nickel-plated case with spring cover for 25 cents.

FAINTOR, BROTHERS, MERRILL & CO., 18 and 20 Astor Place, New York City.

## THE NEW BOOK OF WORSHIP.

# SONGS OF CHRISTIAN PRAISE, FOR CHOIR AND CONGREGATION.

Published with or without Scripture Selections for Responsive Reading.

EDITED BY REV. CHARLES H. RICHARDS, D.D.

**SONGS OF CHRISTIAN PRAISE** has already been adopted by many churches throughout the country, and has been received with unqualified satisfaction.

### Testimonials from the Press.

**The New York Observer** says: "It contains everything essential to a handbook for general worship and special services. While it is attractively published, it is furnished at a price which is intended to make it popular."

**The Interior**, Chicago, Ill.: "Not burdened with lumber, it is yet large enough for all uses; choice enough to satisfy the most cultivated taste, and popular enough to lead the congregation."

**The Congregationalist**, Boston, Mass.: "It has been compiled with a discriminating wisdom and taste, and edited with a thoroughness which are uncommon."

**The Advance** says: "One of the choicest, richest, and most usable hymn-books published."

**The Golden Rule**, Boston, Mass.: "In its musical part this service-book is probably not surpassed by any other in the language."

**The New York Times**: "In its mechanical arrangement the book leaves scarcely anything to be desired."

### Testimonials from the Pulpit.

**Rev. G. L. Spining, D.D.**, Cleveland, Ohio: "It is the best I have ever seen."

**Rev. C. L. Thompson, D.D.**, Pastor of Presbyterian Church, Kansas City, Mo.: "It is every way an admirable book, convenient in size and shape, rich in hymns and tunes, and fully adapted to all the demands of social and public worship."

**Rev. W. E. Knox, D.D.**, Pastor First Presbyterian Church, Elmira, N. Y.: "Your volume of Christian Praise is very attractive. Mechanically and typographically it is the highest style of art. The hymns I like for their devotional character."

**Rev. J. E. Rankin, D.D.**, Washington, D.C.: "The book is a grand one. Certainly the best of its kind I have ever examined."

**Rev. J. Hall Melvaine**, Providence, R.I.: "After two years use, I regard 'Songs of Christian Praise' as beyond comparison with any book that I have ever seen."

**Rev. J. G. Vose, D.D.**, Providence, R.I., says: "Our people are unanimous in its favor, and enjoy it more and more."

**Rev. T. M. Monroe**, of Akron, Ohio, says: "The book grows upon us, and we heartily commend it."

**Rev. W. H. Thomas**, says: "Your hymn-book has more than met our expectations. It is a work of merit, and improves with use. It gives perfect satisfaction."

**Rev. Frank P. Woodbury, D.D.**, Rockford, Ill., says: "Our high expectations of the popular acceptance of the book, when, after thorough examination and extensive comparison, we ordered 450 copies, have been more than fulfilled."

**Rev. Samuel Conn, D.D.**, St. Paul, Minn., says: "We decided upon 'Songs of Christian Praise,' after a thorough comparison with several other books. A short trial in actual worship has confirmed our favorable opinion of it."

**Rev. L. O. Brastow, D.D.**, Burlington, Vt., says: "To me personally it is exceedingly satisfactory. It gives satisfaction to the church and congregation."


**Rev. Eli Corwin, D.D.**, Racine, Wis., says: "The book is admirable for church service, and is the best for that purpose with which I am acquainted."

Returnable Copies sent free to Pastors or Church Committees desiring books for examination.

*A twenty-four page pamphlet, containing specimen pages, testimonials, price lists, etc., mailed free to any address on application to*

**TAINTOR BROTHERS, MERRILL & CO., Publishers,**  
18 and 20 Astor Place, New York City.

COMMONWEALTH AVENUE, Showing the Brattle-square Church and the Vendome.



# TAINTOR'S GUIDE-BOOKS

TAINTOR BROTHERS, MERRILL & CO., Publishers,

*18 & 20 Astor Place, New York.*

These Guides describe all Cities, Towns and Stations on the routes, giving items of interest to the traveler for business and pleasure, and are

ILLUSTRATED WITH MAPS AND WOODCUTS.

PRICE, 25 CENTS EACH, BY MAIL.

**"City of New York."**—Containing descriptions of and directions for visiting the Public Buildings, Places of Amusement, Library, etc. A new Street Directory, Travelers' Directory, and a Map of New York, Brooklyn, Jersey City, Hoboken, etc.

**"Hudson River Route."**—New York to West Point, Catskill Mountains, Albany, Troy, Saratoga Springs, Lake George, Lake Champlain, Adirondacks, Montreal and Quebec, via Hudson River Steamers.

**"Saratoga Illustrated."**—The Visitors' Guide to Saratoga Springs, with maps and wood cuts.

**"Saratoga Mineral Waters."**—Directions for their use by Dr. W. O. Stillman, of Saratoga Springs, N. Y.

**Sea-Side Resorts.**—A Hand-book for Health and Pleasure Seekers, for the Atlantic Coast from the St. Lawrence to the Mississippi.

**"The Northern Resorts."**—Boston to the White Mountains, Lake Memphremagog, Green Mountains, Lake Champlain, Sheldon, Massena, Ogdensburgh, Montreal and Quebec.

**"The Pennsylvania Coal Regions."**—New York and Philadelphia to Easton, Bethlehem, Delaware Water Gap, Mauch Chunk, Scranton, Harrisburg, Williamsport and Elmira.

**"The Erie Route."**—New York to Ithaca, Watkins' Glen, Rochester, Dunkirk, Buffalo and Niagara Falls, via Erie Railway and branches.

**"New York to Saratoga, Buffalo and Niagara Falls."**—Via Hudson River and New York Central R.R.

**"The Newport and Fall River Route."**—New York to Boston, via Newport and Fall River. With descriptions of Newport and Narragansett Bay.

**"Connecticut River Route."**—New York to the White Mountains, via N. Y. & N. H. and Connecticut River R.R.

**"New York to Philadelphia, Baltimore and Washington."**

Published by TAINTOR BROTHERS, MERRILL & CO.,

*18 & 20 Astor Place, New York.*



# MOUNTAIN HOUSE,

Delaware Water Gap, Pa.  
THEO. HOUSER, Prop'r.

First-class in every respect. Terms--\$10 to \$12 per Week, or \$2 per Day.

This House is beautifully situated on the mountain side, one-third of a mile from the Depot, in the very center of all points of attraction, within a few minutes walk of "Sunset Hill and mountain paths," and commanding fine views of the Delaware River and surrounding landscape. The rooms are of various sizes, well ventilated, and neatly furnished with Dressing Bureaus, Hair Mattresses, etc.

The House is supplied with water on every floor; hot and cold water baths, first-class Piano, and various other things conducive to the comfort and pleasure of the guests.

The walks in the vicinity of the Gap, under the auspices of the "Minsi Pioneers," are numerous; ever varying and romantic in the extreme; while the drives, including a new one lately opened to the Summit of Minsi, and the scenery are almost without parallel in the country.

A short and pleasant walk from the house brings the pedestrian to the "True Ridge Path," thence by "Moss Ledge Path" through "Dragon's Jaw" and "Eureka Glen" in which are many objects interesting to those who delight in wild scenery.

At the House, horses and carriages with careful and obliging drivers await the pleasure of the guests at very moderate rates.

A first-class Laundry is connected with the House.

The mail is taken from and delivered at the House twice a day. It is important that all express or mail matter should be directed to the House.

Telegraph office but a few minutes walk, and two Churches within 150 yards of the House. Passengers from Philadelphia take the cars at Broad Street Depot for Water Gap, and from New York, the Morris & Essex cars at the foot of Barclay or Christopher Sts. Stage from the House meets all incoming trains at the Depot.

## MILLER BROS. Trade Mark on Steel Pens, Ink Erasers and Pocket Cutlery guarantees quality.

Largest makers of Fine Crucible Steel Goods in the country  
STEEL PENS with style and action suited to every hand  
Full assortment of Pens mailed on receipt of 25 cents.

Acme  
Pen.



\$2.00 per  
gross.  
60c. per  
quarter  
gross.


Sold by all dealers.

Price Lists furnished on application.

The Miller Bros. Cutlery Co., Meriden, Ct.

# ST. NICHOLAS HOTEL.

EUROPEAN  
PLAN,  
\$1 PER DAY  
AND  
UPWARDS.




AMERICAN  
PLAN,  
\$2.50  
PER DAY.

Washington Place, extending from Broadway to Mercer St., N. Y. City.

Location most desirable and central for business or pleasure parties

J. A. ROBINSON & CO. Proprietors.

# THE HUNTER'S PET.



The **HANDIEST** and **PRETTIEST** Gun Made.

22, 32, 38 and 44 Caliber.

**PRICES :**

18 inch.....	\$18 00	22 inch.....	\$20 00
20 " .....	19 00	24 " .....	21 00

PLEASE SEND FOR ILLUSTRATED CIRCULARS.

**J. STEVENS & CO.,**

P. O. Box 782,

**CHICOPEE FALLS, MASS.**

## Chandler's Ice Cutting Machine.

As an Article of Luxury, Convenience, or Necessity, it takes rank with the Refrigerator.

*For Iced Tea and Coffee it has no Equal.*




A small, compact, simple, strong and cheap machine, which cuts the ice into small diamond-shaped pieces, with the utmost ease and rapidity. Can be attached by screws to any table, counter or shelf, and occupies a space only eight inches square. A new invention, which needs only to be seen to be appreciated. Something needed, wherever ice is used, for the comfort of the sick, or the pleasure of the well.

**PRICES .**

**No. 1**, Japanned, \$4.00, for Bar Tops and Soda Counters. **No. 1**, all Galvanized Iron, with pan, \$5.00. **No. 2**, for family and universal use, Galvanized or Japanned, \$6.00. **No. 2½**, \$10.00; capacity, cake of ice weighing 15 pounds. **No. 3**, Galvanized Iron, for hotels, hospitals, confectioners, etc., \$25.00. Capacity of No. 3 machine, a cake of ice weighing 25 pounds.

If you cannot obtain the machine of your house furnisher, send order by mail, and one will be forwarded at once by express. Address

**N. S. CHANDLER, Springfield, Mass.**



The above cut does not show the maple shade trees or the beauty of the grounds.

# DR. SHATTUCK'S REST CURE, BLOOMSBURG, PENNA.

The Suberb Mountain Spring Health Resort.

Baths, Massage, Electricity. Cheerful Rooms, Soft Beds, Liberal Cuisine, Fine Drives and Magnificent Scenery.  
Specialty of the Medical Department.—Diseases of Women, Nervous Affections and Bright's Disease of the Kidneys.  
**SPECIAL INDUCEMENTS TO SUMMER GUESTS.**

**ASK FOR AND BE SURE YOU GET THE**  
**BALLSTON SPA**  
**Artesian Lithia Spring Water.**

It is the best, and contains greater medicinal properties than any other water known. To prevent imposition the corks are marked thus:

**ARTESIAN SPRING**  
**CO.,**  
**BALLSTON, N. Y.**

The waters of this Spring are unsurpassed in mineral richness, and contain double the amount per gallon of mineral matter of any other known water that is used as a medicinal agent. It is a mild cathartic, an active diuretic, is quick in its action, a fine tonic and extremely pleasant to the taste. Its medical properties partake of the most celebrated Springs of the world, and in fact combine the ingredients of all the principal ones in Europe and America. It is very strongly impregnated with that valuable Mineral Lithia, which is so effectual in dissolving the Chalk, or Limestone and Urate, deposits in RHEUMATISM, GOUT and GRAVEL, and has been successfully used by hundreds in these diseases with quick and telling effect, as also in KIDNEY DISEASES, LIVER COMPLAINT, DYSPEPSIA, BILIOUSNESS, ACIDITY OF THE STOMACH, CONSTIPATION and PILES, and has proved itself a panacea for these difficulties.

**ANALYSIS BY PROF. C. F. CHANDLER, PH. D.**

Chloride of Sodium.....	750,030 grains.
Chloride of Potassium.....	33.276 "
Bromide of Sodium.....	3.643 "
Iodide of Sodium.....	0.124 "
Fluoride of Calcium.....	trace. "
Bicarbonate of Lithia.....	7.750 "
Bicarbonate of Soda.....	11.928 "
Bicarbonate of Magnesia.....	180.602 "
Bicarbonate of Lime.....	238.156 "
Bicarbonate of Strontia.....	.867 "
Bicarbonate of Baryta.....	3.881 "
Bicarbonate of Iron.....	1.581 "
Sulphate of Potassa.....	0.520 "
Phosphate of Soda.....	0.050 "
Biborate of Soda.....	trace. "
Alumina.....	0.077 "
Silica.....	0.761 "
Organic Matter.....	trace. "
<b>Total per gallon (231 cubic in.).....</b>	<b>1233.246</b>
<b>Carbonic Acid Gas.....</b>	<b>426.114 cub. in</b>
<b>Density.....</b>	<b>1.0159 "</b>
<b>Temperature.....</b>	<b>52 deg. F.</b>

*School of Mines, Columbia College, N. Y., April 21, 1868.*

Persons using the water must be the judge as to the quantity they require. One glass is usually sufficient at one time, still in some cases one-half of a glass and in others two may be taken with good results.

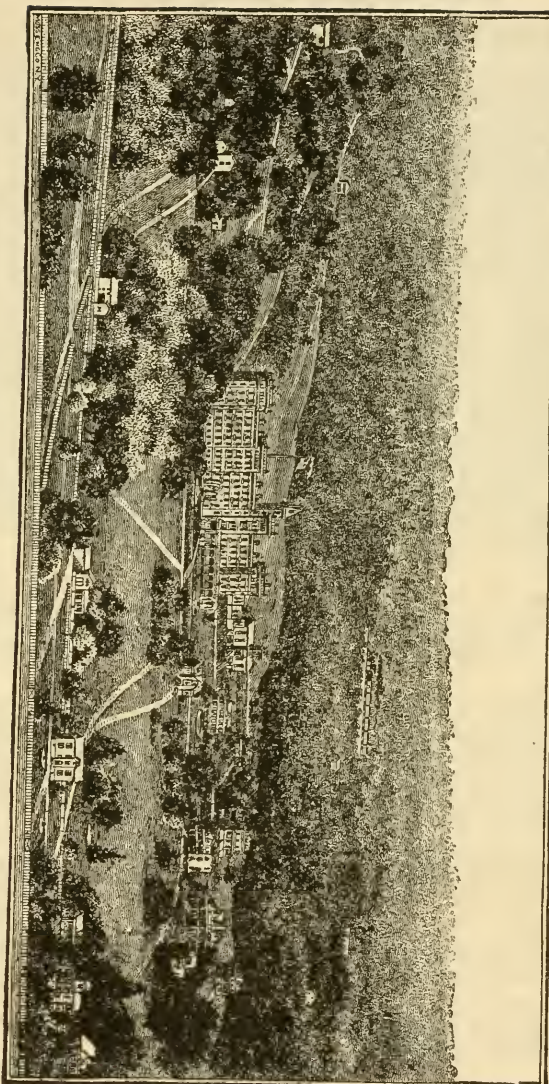
The water is carefully bottled and packed in boxes of four dozen pints at the Spring, suitable for shipment to any part of the world, and will PRESERVE its MEDICAL VALUE for years. Its curative properties are as effective thousands of miles away, as at the Spring.

*DO NOT LET THE BOTTLES STAND ON END.*

ADDRESS **ARTESIAN LITHIA SPRING CO.,**

**BALLSTON, SPA, N. Y.**

# DANSVILLE SANATORIUM.



## OUR HOME ON THE HILLSIDE,

DANSVILLE, LIVINGSTON CO., N. Y.

The Sanatorium, widely known as "Our Home on the Hillside," an unrivaled resort for invalids or persons seeking rest and quiet. The largest establishment of the kind in the world. New main building *absolutely fire-proof*, with every sanitary convenience. In charge of medical faculty composed of graduates from regular medical colleges, several of whom have had extended European opportunities for study and practice. Massage, Swedish movements, inhalation, electricity, light gymnastics, and all the most approved forms of baths, including Moler Thermo-Electric, Turkish, Russian and Roman, employed according to indications in individual cases.

Situation unsurpassed for health and rural beauty. No Malaria—absolutely purity of air and water. Large woodland park and magnificent scenery. On direct line of D. L. & W. R. R., and branch of Erie. Open all the year. For Circulars address,

*The Sanatorium, Danville, Livingston Co., N. Y.*

# THE SARATOGA GEYSER

## NATURAL MINERAL WATER.

CATHARTIC, ALTERATIVE and DIURETIC.

A high authority says: "The Geyser Spring Water is the best adapted for Liver and Kidney Diseases, and is applicable to a greater number of persons than any Spring at Saratoga."

For Dyspepsia this water is unrivaled. It contains more Soda and Magnesia combined (220,575 grains) than any other Saratoga Spring water.

It is the only Saratoga water bottled without loss of its Natural Carbonic Acid Gas, and that drinks from the bottle as fresh as at the Spring.

### TESTIMONIALS.

HON. JOHN M. SHIRLEY, Andover, N. H.

"I have used the Geyser for years. It is invaluable for those of sedentary pursuits and especially overworked professional men. It relieves from indigestion, quiets the nerves and gives sweet sleep as nothing else can."

Rev. THEO. L. CUYLER, D.D., Brooklyn, N. Y.

"No water keeps its virtue in a bottle better than Geyser."

K. HAYS, Esq., Cleveland, O.

"Have been using the justly celebrated Geyser Spring water for the last twelve years and would not be without it at any price. After having tried all, I consider it the best universal mineral water in this country or Europe."

By the late DR. W. H. VAN BUREN, New York City.

"I find the Geyser water to be the best water in the United States for people using a milk diet, and the only water that will mix with milk like the German waters. I consider it the best of the Saratoga waters as a remedy for indigestion."

Rev. HOWARD B. GROSE, Poughkeepsie, N. Y.

"Twice when ill through overwork and bilious troubles combined, I have given Geyser water test as a remedy, and with such satisfactory results as lead me most heartily to commend it. Not only is it the most sparkling of the mineral waters, but its action on the liver and kidneys is prompt and remarkable. As a table beverage it is a source of health and a preventive of disease; as a remedy its value will attest itself I am convinced wherever it is fairly tried."

A. D. NICKERSON, Esq., Providence, R. I.

"Next to being in Saratoga is the luxury of having at all times a case of Geyser water in the cellar. There may be other mineral waters as good, but I think none can be better."

Very Rev. FRA LEO, O. S. F., Franciscan Monastery, Winsted, Conn.

"The Geyser Spring water, has for several years, proved of great benefit to me."

WM. WIPPERT, Esq., Buffalo, N. Y.

"Having had a severe attack of Kidney trouble, Geyser Spring Water has been very beneficial to me, and I am drinking it daily."

Prescribed in the Philadelphia Hospital for Skin Diseases, Philadelphia, Pa.

Address,

**GEYSER SPRING CO.**


Saratoga Springs, N. Y.

ALLEN W. EYARTS, Pres,

GEO. E. SETTLE, Treas.

FRANK JONES, Sec'y.

# WILLARD'S HOTEL,



WASHINGTON, D. C.

---

This old-established and chosen rendezvous and favorite abiding-place of the most famous men and women of America has, under the present management, been thoroughly renovated at an expense of over \$100,000, and is now pronounced as the model Hotel in regard to luxurious apartments, cuisine, service and system for heating and ventilation.

The "WILLARD" is located within a stone's-throw of the Executive Mansion, Treasury, War, Navy and State Departments, the Department of Justice, Corcoran Art Gallery, and other numerous points of interest, and can justly be called the most convenient Hotel for tourists and other travelers in Washington City.

O. G. STAPLES, Proprietor,

Formerly of The Thousand Island House.

THE  
Erie Railway

OFFERS

Unequaled Inducements

TO THE

TRAVELER.

*IT IS SAFE.*

*IT IS COMFORTABLE.*

*ITS RATES ARE LOW.*

PORTAGE.

FAVORITE.

CHAUTAUQUA.

NIAGARA.

TOURISTS'

WATKINS.

NEVER FORGET

THAT

YOU MAY RIDE IN

Pullman Coaches

OVER

STEEL RAILS

Through a country unsurpassed for its


*SPLENDID SCENERY*

IF YOU

Take THE ERIE!

JNO. N. ABBOTT,  
Gen'l Pass'r Ag't, N. Y.





-THE-

# MILLER ORGAN

*IS THE BEST ORGAN MADE.*

This is the verdict of those who have seen, tested and used it. The constantly increasing demand from all parts of the country for our Organs is unmistakable proof of their superiority. This liberal patronage has not been brought about by excessive advertising, not by promises to give two dollars' worth for one dollar, not by exaggerating the merits of our organs and decrying the merits of others, but by the making, from top to bottom, a No. 1 organ, and by selling at the lowest prices at which such excellence could be sold. Write for circulars and prices.

MILLER ORGAN CO., Lebanon, Pa.

# New York's Palatial Hotel, THE HOTEL "NORMANDIE,"

Broadway, corner 38th Street, New York,  
WILL OPEN OCTOBER 1st, 1884.

ON THE EUROPEAN PLAN.

 House Absolutely Fire Proof. 

PARTICULARLY DESIRABLE FOR FAMILIES AND TOURISTS.

*Will be STRICTLY FIRST-CLASS in all its APPOINTMENTS.*

Sanitary Arrangements Perfect, Location the Most Healthy in the City.

**FERDINAND P. EARLE, Proprietor.**

---

## EARLE'S HOTEL,

Corner CANAL and CENTRE STREETS, near Broadway,  
NEW YORK.

One of the best Hotels in New York for Tourists, Professional and  
Business Men, Commercial Travelers, Agents, Etc. Elegant in  
appointments, centrally located, and most economical in prices.

*This Hotel has been Newly and Handsomely Furnished and Decorated, Contains a Grand  
Exchange, New Passenger Elevator, Railroad and Steamboat Ticket Office,  
Telegraph Office and Billiard Room.*

*Now conducted on the American and European Plan.*

American Plan, Room and Board, \$2.50 Per Day.

European Plan, Rooms only, \$1.00 Per Day and Upwards.


Special Attention to Ladies and Children Traveling Alone.

**FERDINAND P. EARLE,**


Owner and Proprietor.

# MURRAY HILL HOTEL, - NEW YORK.

HUNTING & HAMMOND, Proprietors.



The largest and finest constructed fire-proof hotel in the city. One block from Grand Central Depot. Open August 20, 1884. Most modern in its construction; sanitary and ventilating arrangements perfect. Conducted on American and European plans. Persons arriving at Grand Central Depot will hold their baggage checks until arriving at the hotel office, where the regular porters will take them and deliver in room, free of charge, thus saving the cost and annoyance of transportation.



NO PARTY IN POLITICS, NOR ANY SECT IN RELIGION.

THE LARGE DOUBLE WEEKLY.

RELIGIOUS AND SECULAR.

# NEW YORK OBSERVER,

Established 1823.

No paper in the country has a more experienced and able corps of Editors. Dr. S. Irenæus Prime stands at the head of the editorial fraternity. Others among the editors have had the training of a quarter of a century for their work.

The correspondence of the OBSERVER is from all lands; and its news furnishes a complete view of the condition of the world each week.

The Departments of Agriculture, Business, Sunday School Teaching and Religious Work are conducted by experts, who write clearly and to the point.

## A LIVE NEWSPAPER,

giving every week a RELIGIOUS SHEET full of instruction, encouragement and truth; and a SECULAR SHEET, containing all the news.

The price is \$3.15 a year. For bona fide new subscribers we give One Dollar commission, or a copy of the "IRENÆUS LETTERS," an elegantly bound volume of 400 pages, containing a portrait of the author. Sample copies of the OBSERVER will be sent to any address free.

Address 31 and 32 PARK ROW.

# WASHINGTON HOTEL,

707-709-711 CHESTNUT STREET,

C. B. CREAMER, Manager.

PHILADELPHIA, PA.

---

RATES, \$2.50 PER DAY.

---

HENRY KROGMAN, J. E. BURCHINELL, ELVIN THOMAS, Office Clerks

DRINK THE GENUINE.  
**EXCELSIOR WATER**  
OF SARATOGA.

**CURES DYSPEPSIA, HEADACHES, CONSTIPATION, ETC.**

Sold on Draught and in Bottles by First-class Druggists and Hotels.



The Genuine **EXCELSIOR WATER** is sold on Draught only through the Trade Mark. Ask your druggist for it, and be sure you get the "**EXCELSIOR**" drawn through the Trade Mark as shown in the annexed sketch. Avoid Artificial and Recharged Waters.

The "Excelsior" Water is unequalled as a cathartic and diuretic, and is used with great success in treating diseases of the Liver and Kidneys. See below letters from two of our best known medical men.

From Fordyce Barker, M. D., of New York.

I make great use of the various mineral waters in my practice, and I regard the "Excelsior" Spring Water of Saratoga as the best saline and alkaline laxative of this class. Sparkling with Carbonic Acid Gas, it is to most persons very agreeable to the taste, and prompt in action as a gentle Diuretic and Cathartic.

FORDYCE BARKER, M. D.

From Alfred L. Loomis, M. D., of New York.

During my whole professional life I have been accustomed to use freely the Water of Congress and Empire Springs. About six months since, accidentally, I was furnished with a few bottles of the "Excelsior" Spring Water, and found it so much more agreeable to the taste and pleasant in its effects than either Congress or Empire Water, that I have since used it myself, and recommend it to patients requiring a gentle Cathartic and Diuretic.

A. L. LOOMIS, M. D.

THE BOTTLED "EXCELSIOR" WATER is unexcelled, and retains all its properties unimpaired for years.

Address **FRANK W. LAWRENCE,**  
**Proprietor Excelsior and Union Springs,**  
**SARATOGA SPRINGS, N. Y.**



## DRS. STRONG'S REMEDIAL INSTITUTE, *Saratoga Springs, N. Y.*

Popular Summer Resort, also open all the Year, for  
Patients or Boarders, permanent or transient.

Location very pleasant, quiet, and within five minutes walk of the great hotels, Hathorn and principal springs, Congress Spring Park, and other sources of attraction.

Bath department complete and elegant, and affords the only Turkish, Russian, Roman, and Electro-thermal baths in Saratoga.

It is the resort of many eminent persons, for rest and recreation as well as for treatment. Among its patrons are Rev. THEO. L. CUYLER, D.D. (Brooklyn), Rev. CHAS. F. DEEMS, D.D. (N. Y.), Rev. C. C. ("Chaplain") McCABE, D.D., Rev. JOS. R. KERR, D.D. (N. Y.), Rev. D. K. PIERCE, D.D. (Zion's Herald), PRES. ROSWELL D. HITCHCOCK, D.D. (Union Theological Seminary), T. STERRY HUNT, L. L. D. (Montreal), Medical Professors, ARMOR, ROSS, KNAPP, and many others well known.

The proprietors, are graduates of the Medical Department of the University of the City of New York. The institution is endorsed and largely patronized by the medical profession. There is no appearance of invalidism. It is furnished with every appliance requisite for the treatment of Nervous, Lung, Female and other chronic Diseases. In addition to remedial agents used in general practice are employed such special appliances as Turkish, Russian, Roman, Electro-thermal, and a great variety of Hydropathic baths. Galvanic and Faradic Electricity, Vacuum treatment, Inhalations, medicated, oxygen and compressed air, Movement cure, Health Lift, Calisthenics, the Mineral Waters, etc.

SEND FOR A CIRCULAR.

*Keyler's*

## Bonbons and Chocolates.

FAVORS FOR DINNERS AND THE GERMAN.

*Special Designs to Order.*

FANCY BASKETS AND BONBONNIERES.

363 Broadway,

Bet. 17th and 18th Sts.,

NEW YORK.

A Very Acceptable Present.

ORDERS BY MAIL RECEIVE PROMPT ATTENTION.

## Sanitary Plumbing.

The Durham System of SCREW-JOINT iron house drainage is recognized by all engineers to be the only system of house plumbing which secures absolute and permanent protection from sewer malaria, while the superior quality and great strength of the materials used render it by its permanence the CHEAPEST work that can be adopted. No agents. Order direct from the Company, who construct all work and guarantee unlimited responsibility. Orders from the country for drainage and plumbing work will receive particular attention at the hands of the Company's Chief Engineer, Wm. Paul Gerhard. Inspect this work personally before spending any money on plumbing, or send for pamphlet.


### DURHAM HOUSE DRAINAGE CO.,

No: 231 to 235 East 42d Street, NEW YORK.

RECENT CONTRACTS, FROM \$100 TO \$10,000

Hoffman House; Columbia College; Depots of the "West Shore" Railway; Residences for A. J. Drexel, George Burnham, Jr. and Theo. J. Lewis, Philadelphia; Charles A. Dana, Chas. Buek & Co. and John C. Goodridge, Jr. New York; Brooks Bros. store; private stable of Wm. Pickhardt; Randolph Company Apartment House, 12-14 West 18th-st.; Mercer Memorial Home for Women, Atlantic City; Muhlenberg Hospital, Plainfield, N. J.; residences for Dr. Robert Stone, Yonkers; H. W. Robert, Morristown, Edward P. Cobb, Tarrytown; W. Constable, Jr., Coopers-town, Henry R. Kibbe, Somers, Conn.; Lieut. Aaron Ward, U. S. N., Roslyn, L. I.; Henry Johnson, Muncy, Pa.; Joseph Cummings, Rutherford, N. J.; R. C. Luther, Pottsville, Pa.; S. J. M. McCarrell, Harrisburg, Pa.; G. Clinton Gardner, Greenfield, Mass. All the buildings, over 1,400 in number, in the famous city of Pullman, were furnished with the Durham System.






*Opp. the Grand Central Depot, New York.*

# GRAND UNION HOTEL.

*Fourth Ave., Forty-first and Forty-second Streets.*

Persons visiting or leaving New York City by cars from the Grand Central Depot, for business or pleasure, the White Mountains, Niagara Falls, Saratoga, Lake George, the Thousand Islands, Long Branch, Coney Island or other Summer Resorts, will save \$3 Carriage Hire and Baggage Expressage by stopping at the GRAND UNION HOTEL. Elevators and all improvements: European Plan: over 600 Elegantly Furnished Rooms, Single and in suites, fitted up at an expense of one million dollars. Single Rooms \$1 and upwards per day. Families can live better for less money at the Grand Union Hotel than at any other first-class Hotel in the City. The Restaurant, Cafe, Lunch, and Wine Rooms supplied with the Best at Moderate Prices. Coats, Valises, and Parcels can be left in the Hotel Baggage Room free. Guests' Baggage taken to and from this Depot, free. Elevated R. R., Cars and Stages to all parts of City.

W. D. Garrison, Manager.



## THE BRUNSWICK, BOSTON'S PALACE HOTEL.

The Hotel Brunswick, corner of Boylston and Clarendon Streets, in the famous "Back Bay District," noted for its unequalled architectural grandeur, is one of the finest hotel structures in the world. Its furnishings are luxurious and exquisite, its location unsurpassed. Near it are the most noted structures in New England, including Trinity Church (Phillips Brooks), the New Old South, the Museum of Fine Arts, Institute of Technology, Society of Natural History, Harvard Medical School, Boston Public Library, Art Club, Public Gardens, Back Bay Park, and others.

Elegant Horse Cars pass this Hotel every two minutes to and from the business section of the city. Pure water from Milford Springs, where the popular "Ponemah" is bottled, is used exclusively. **BARNES & DUNKLEE, Proprietors.**

# DINING ROOMS

—OF—



## INGALLS & HATCH,

76 & 78 Summer St.,

BOSTON.

The public should constantly bear in mind that these Rooms are very centrally located, and accessible to all parties traveling over the Albany, Old Colony and N. Y. and N. E. Railroads. They are sufficiently near Washington street to be easily visited.

Particular attention is called to the seating capacity, and to the space allowed to each patron. Everything fitted up for comfort and convenience, with suitable lavatories and a tonsorial establishment in the basement. Travelers occupying rooms at hotels conducted on the European plan will do well to dine here.

The best material the market affords; cooked in the best manner, at the most reasonable prices.

The proprietors are gentlemen experienced in their business, and the growing popularity of their enterprise is conclusive proof of its excellence.


---

OPEN FROM 5.45 A. M. TO 7.30 P. M.

*Remember the Numbers :*

76 and 78 Summer Street.

# Boston's Palatial Hotel,



COMMONWEALTH AVE. AND DARTMOUTH STREET

---

**IN EVERY RESPECT FIRST-CLASS.**

*Conveniently Situated.*

*Delightfully Surrounded.*

*Grand in the Exterior.*

*Elegant in the Interior.*


---

IT IS THOROUGHLY FIRE-PROOF.

---

J. W. WOLCOTT, Proprietor.

COMMONWEALTH AVENUE, Showing the Brattle-square Church and the Vendome.



THE  
EASTERN RAILROAD.  
BOSTON TO PORTLAND,

*With its Connections, the Maine Central R.R., and Portland and  
Ogdensburg R.R., forms the*

GREAT THROUGH LINE AND EXCURSION ROUTE

VIA BOSTON TO

THE WHITE MOUNTAINS,  
MOUNT DESERT.

AND TO ALL PARTS OF

**MAINE AND THE MARITIME PROVINCES.**

Pullman Cars run on Day and Night Trains, between BOSTON and BANGOR,  
AND ON

White Mountain Trains, Drawing-Room and Observation Cars,  
BOSTON and FABYANS,

VIA

NORTH CONWAY, GLEN, CRAWFORD,

AND

THE WHITE MOUNTAIN NOTCH.

Trains will leave Boston, during Summer Season of 1883,

For *Wolfboro*, 9.25 A.M., 1.30 and 3.15 P.M.

For *North Conway, Glen House, Crawford and Fabyans*, 9.25 A.M.,  
1.30 P.M.

For *Portland*, 7.30, 9.00 A.M., 12.30 and 7.00 P.M., daily.

For *Bangor*, 9 A.M., 12.30 and 7.00 P.M., daily.

For *St. John and Halifax*, 9.00 A.M. and 7.00 P.M., daily, with Sleeping Cars Bos-  
ton to Bangor.

For all the

**Famous Beaches**

on the Eastern Shore of New England, frequent trains are provided.


ASK FOR TICKETS VIA EASTERN RAILROAD,  
THE SEASHORE ROUTE.

**PAYSON TUCKER,**

*General Manager.*

**LUCIUS TUTTLE,**

*General Passenger and Ticket Agent.*



# THE AMERICAN, BOSTON.

CENTRAL LOCATION.

PERFECT VENTILATION.

**UNEXCEPTIONABLE TABLE.**

---

PARTICULARLY DESIRABLE

FOR FAMILIES AND SUMMER TOURISTS.

---

SIX STAIRWAYS FROM TOP TO BOTTOM.

With every security against fire.

---

Horse cars connecting with all parts of the city  
pass the door.

---

THE NEAREST FIRST CLASS HOTEL  
TO NORTHERN AND EASTERN DEPOTS.

LEWIS RICE & SON.

*Hanover,  
near Washington St.*

**ELY'S  
CREAM BALM**

*Causes no Pain.  
Gives Relief at  
once. Thorough  
Treatment will  
Cure. Not a Liq-  
uid or Snuff. Ap-  
ply with Finger.  
Give it a Trial.*

**CATARRH**



**THIS REMEDY**  
was discovered by its present proprietors, and is the result of experiments, based upon many years experience as Pharmacists. It is wholly different from all other preparations ever used for these troubles; being perfectly harmless and agreeable; offering in those respects a marked contrast to the DANGEROUS AND HARMFUL LIQUIDS, SNUFFS AND CAUTERIZING POWDERS.

**UNEQUALED FOR COLDS IN THE HEAD.**

Sold by druggists at 50 cents. 60 cents per package by mail registered. Send for circular containing full information and reliable testimonials.

ELY BROTHERS, Druggists, Owego, N. Y.

**CATARRH.**

For fifteen years I have been greatly annoyed with Catarrh, which caused severe pain in my head, continual discharges into my throat and unpleasant breath. My sense of smell was much impaired. By a thorough use for six months of Ely's Cream Balm I have entirely overcome these troubles.

J. B. CASE, St. Denis Hotel, Broadway and 11th St., N. Y.

I have suffered from acute inflammation in my nose and head. My eye has been for a week at a time, so I could not see. I have used no end of remedies, also employed a doctor, who said it was impure blood—but I got no help. I used Ely's Cream Balm on the recommendation of a friend. I was faithless, but in a few days was cured. My nose, now, and also my eye, is well. It is wonderful how quick it helped me.

MRS. GEORGIE S. JUDSON, Hartford, Conn.

**HAY FEVER.**

"MESSRS. ELY BROS., Druggists, Owego, N. Y.: I have been afflicted for twenty years, during the months of August and September, with Hay Fever, and have tried various remedies for its relief without success. I was induced to try your Cream Balm; have used it with favorable results, and can confidently recommend it to all similarly afflicted."

ROBERT W. TOWNLEY.

(Ex-Mayor) Elizabeth, N. J., Sept. 27, 1879.

CATARRH AND HAY FEVER.—For twenty years I was a sufferer from Catarrh of the head and throat, in a very aggravated form, and during the summer with Hay Fever. I procured a bottle of Ely's Cream Balm, and after a few applications received decided benefit—was cured by one bottle. Have had no return of the complaint.

CHARLOTTE PARKER, Waverly, N. Y.

"Of the many Catarrh and Hay Fever remedies we keep in stock, there is none that has increased so rapidly in sales or given such universal satisfaction as Ely's Cream Balm."

C. N. CRITTENTON, 115 Fulton St., New York.

"MESSRS. WHITE & BURDICK, Druggists, Ithaca, N. Y.: I recommend to those suffering (as I have been) with Hay Fever, Ely's Cream Balm. Have tried nearly all the remedies I could find, and give this a decided preference over them all. It has given me immediate relief."

C. T. STEPHENS,

Hardware Merchant, Ithaca, N. Y., Sept. 6, 1880.



# THE Connecticut Mutual Life Insurance Company

—OF—

HARTFORD, CONN.

JACOB L. GREENE, President, | WM. G. ABBOT, Secretary.

ORGANIZED IN 1846.

Assets, Jan. 1, 1884.....	\$52,571,101 46
Surplus by Connecticut Standard.....	4,064,256 47
Surplus by New York Standard.....	7,202,571 84
Amount paid for Death Claims from Dec. 25, 1846 to Jan. 1, 1884.....	44,207,844 14
Endowment Policies paid in same period.....	6,271,389 91


## THE NEW CONTRACT

of this Company provides perfect protection, as the policy grants insurance throughout life, which insurance may be terminated at the option of the insured, and a sum realized for himself, as provided in the policy by the largest cash surrender values ever offered in a Life Insurance contract. The cash value may be drawn at the end of the specified term of years, or *any period of five years thereafter*, thus furnishing endowment insurance at life rates.

### PROTECTION AND INVESTMENT.

A policy under the Connecticut Mutual's new contract is the perfection of life insurance—protection for your families if you die, and a solid investment if you live.

Its excellence will be appreciated when it is compared with anything else in life insurance.



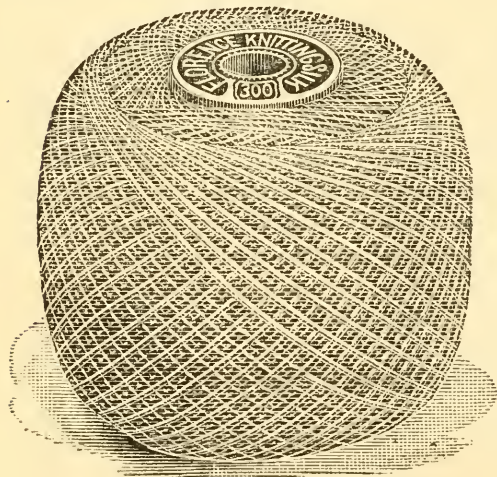
## MASSASOIT HOUSE,

M. & E. S. CHAPIN,

SPRINGFIELD, MASS.

The Massasoit House, near Railroad Stations, was established in 1843. It has been twice enlarged, making it three times its original size, and thoroughly remodeled and refurnished. The large airy sleeping rooms, furnished with hot and cold water, are excelled by none in the country. Connecting rooms, *en suite*, for families, elegantly furnished and with bath-rooms attached. Special attention paid to ventilation and all sanitary improvements. The proprietors are determined that the world-wide reputation of the Massasoit shall be maintained in all respects.

## FLORENCE KNITTING SILK.



**Positively** the only Silk suitable for knitting, which will bear washing without injury to color or texture. Sold by all enterprising dealers.

Our latest book on knitting (No. 5), with samples of Knitting and Etching Silk, sent on receipt of three 2-cent stamps.

**NONOTUCK SILK CO.,**

FLORENCE, MASS.

# TOURISTS! BRAZIL!!


LEAVE THE BEATEN TRACK FOR ONE SEASON.

During the warm season north of the Equator is the pleasantest time to visit Brazil, and now is the time for Tourists to enjoy a tropical climate in its coolest season.

## The United States and Brazil Mail Steamship Co.

JOHN ROACH, President.

C. P. HUNTINGTON, Vice-President.



### AMERICAN LINE

FROM

NEW YORK via NEWPORT NEWS,

FOR

St. Thomas, Para, Pernambuco, Bahia and Rio de Janeiro,

*(Calling at MARANHAM to land and receive Passengers and Mails only.)*

To parties desiring an ocean voyage, this route offers unusual attractions. After crossing the Gulf Stream, which takes but a few hours there are no such rough passages as are experienced on the North Atlantic. A fine sail all the way is the rule.

Outward passages, via ports of call—about 5,500 miles—will be made in about	26 days
Homeward	25 days
Outward passages, direct from New York to Rio de Janeiro, in about	20 days
Homeward “ “ Rio de Janeiro to New York, “ - - -	18 days

### THE PASSAGE RATES

Are so low that it costs but little more for a passage to Rio than it does to spend the same number of days at a good Hotel,

Passengers for Cuba can go or return on this Line via St. Thomas.

Passengers for Montevideo or Buenos Ayres are advised to take tickets to Rio de Janeiro, and there select the day and steamer they wish to sail on.

The new and elegant steamers of this line are 317 feet long, 33 1-3 feet beam, 31 1-2 feet depth from upper deck, have been built in the most careful manner, are unusually staunch, have water-tight compartments, powerful engines, fine model, experienced surgeons and superior passenger accommodations.

SIDNEY W. ROWELL, Sec. and Treas., Mills Building, Broad St., New York.

Freight and Passenger Agents to whom application should be made.

PAUL F. GERHARD & CO.,

19 South William St., New York.

# CONGRESS SPRING.

## THE STANDARD MINERAL WATER.

*CATHARTIC, ALTERATIVE. A Specific for disorders of the STOMACH, LIVER, and KIDNEYS, ECZEMA, MALARIA and all impurities of the BLOOD.*

SO enviable a name has this famous Mineral Water, that the managers of inferior mineral springs, desirous of imitating the natural purity of the bottled water of Congress Spring, inject a powerful acid in their bottled water to preserve the crude ingredients in solution,—being so heavily laden with

### LIME AND IRON DEPOSIT.

With such contrivances, bogus testimonial and doctored analysis cards they seek to rival the pure medicinal waters of Congress Spring.

THE regular season visitors to Saratoga fully understand these crude harsh waters, many of them after painful experiences. *In proof of this fact we can produce a great many responsible names.* But the Saratoga visitors without experience, and many who use the bottled waters (often labeled as curatives for disorders which they positively aggravate), should remember, that crude mineral waters produce headache, a sense of burning and internal irritation, and do irreparable injury to the digestive organs and kidneys.

*CONGRESS WATER, PURE, NATURAL and RELIABLE,*

**NONE GENUINE SOLD ON DRAFT.**

**For Sale by Druggists, Grocers, Wine Merchants, and Hotels.**

**BOTTLE (C) MARK.**

64th ANNUAL STATEMENT ; December 31st, 1883,  
OF THE

# ÆTNA INSURANCE COMPANY,

HARTFORD, CONN.

CASH CAPITAL.....	\$4,000,000 00
Reserve for Re-Insurance (Fire).....	1,682,252 86
“ “ “ (Inland).....	9,684 46
“ “ Unpaid Losses (Fire).....	166,252 75
“ “ “ (Inland).....	10,333 68
All other claims.....	54,662 20
NET SURPLUS.....	3,269,457 85
TOTAL ASSETS.....	\$9,192,643 80

“AS FOLLOWS:”

Cash in Bank.....	\$1,031,117 34
Cash in hands of Agents.....	324,997 26
Real Estate.....	364 500 00
Loans on Bond and Mortgage.....	44,800 00
Loans on Collaterals.....	20,100 00
Stocks and Bonds.....	7,405,897 22
Accrued Interest.....	1,231 98
TOTAL ASSETS.....	9,192,643 80

**LOSSES PAID IN 65 YEARS, \$56,000,000.**

WM. B. CLARK, Ass't Sec. J. GOODNOW, Sec. L. J. HENDEE, Pres't.  
JAS. A. ALEXANDER, Agt., 2 Cortland Street, New York.

INSURE YOUR LIFE

—IN—

AN OLD AND STRONG COMPANY,

—THE—

# ÆTNA LIFE

INSURANCE COMPANY OF HARTFORD, CONN.

Issues Policies upon all desirable Plans of Life, Term and Endowment Insurance, including the new and attractive Terminal Endowment, at rates lower than those of most Companies.

**ASSETS OVER \$29,000,000.00**

MORGAN G. BULKELEY, Pres't. J. C. WEBSTER, V-Pres't.  
J. L. ENGLISH, Secretary. H. W. ST. JOHN, Actuary.  
GURDON W. RUSSELL, Consulting Physician.

# MERIDEN BRITANNIA CO

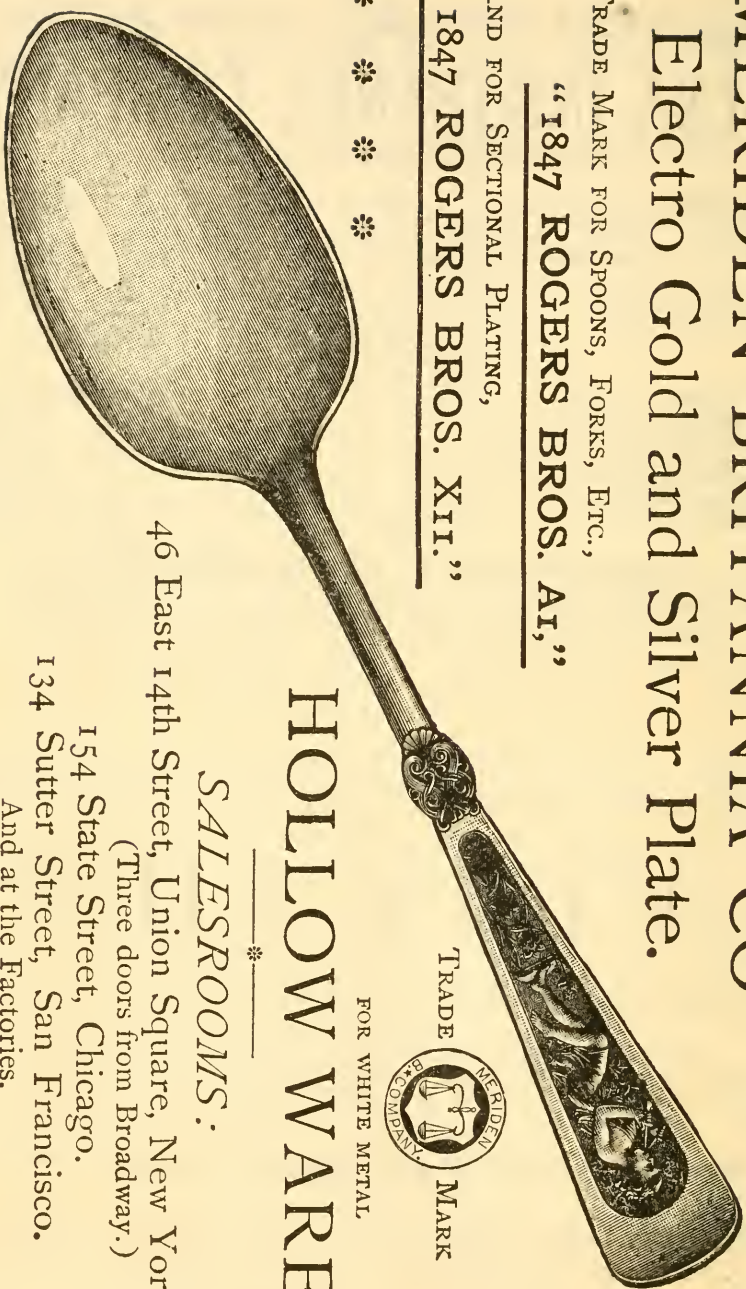

## Electro Gold and Silver Plate.

TRADE MARK FOR SPOONS, FORKS, ETC.,

“1847 ROGERS BROS. A1,”

AND FOR SECTIONAL PLATING,

1847 ROGERS BROS. XII.”



# HOLLOW WARE.

*SALESROOMS:*

46 East 14th Street, Union Square, New York.  
(Three doors from Broadway.)

154 State Street, Chicago.

134 Sutter Street, San Francisco.

And at the Factories.

Main Factories, MERIDEN, CONN.

Branch Factory, HAMILTON, ONTARIO.



TRADE

MARK

FOR WHITE METAL

Examine carefully and select the best protection at the lowest cost.  
This is furnished by the

## SAFETY FUND SYSTEM

OF THE

# Hartford Life and Annuity Insurance Co.

HARTFORD, CONN.

F. R. FOSTER, President.

STEPHEN BALL, Secretary.

---

The most successful and popular plan ever offered to the public.  
The most protection for the least money.  
Over Sixty Thousand Certificates already issued.  
A large and rapidly increasing membership.  
Pronounced by our patrons and those who have examined it, the  
most perfect plan of Insurance.

SEND FOR CIRCULAR.

AGENTS WANTED EVERYWHERE.

---

# COLUMBIA BICYCLES

## AND TRICYCLES.

THE POPULAR STEEDS

For Business and Pleasure.

Send Stamp for Illustrated (36-page) Catalogue.

THE POPE M'F'G CO.,

597 Washington St., Boston, Mass.

BRANCH HOUSE:

12 WARREN ST., NEW YORK.



# THE PHOENIX INSURANCE COMPANY

OF HARTFORD, CONN.

---

**Cash Capital, - - \$2,000,000.00**

---

Losses Paid Since Organization of Company  
over \$18,250,000.

---

STATEMENT, JANUARY 1st, 1884.

Cash Capital, . . . . .	\$2,000,000.00
Reserve for unadjusted losses, . . . . .	215,589.71
Reserve for reinsurance, . . . . .	1,197,467.47
NET SURPLUS, . . . . .	1,021,991.70
TOTAL ASSETS, . . . . .	\$4,435,048.88

---

H. KELLOGG, *President.*

A. W. JILLSON, *Vice-President.*

D. W. C. SKILTON, *Secretary.*

G. H. BURDICK, *Asst. Secretary.*

---

## WESTERN DEPARTMENT.

H. M. MAGILL, General Agent, - - - Cincinnati, Ohio.

THEO. F. SPEAR, Asst. General Agent - Cincinnati, Ohio.

---

## PACIFIC DEPARTMENT.

A. E. MAGILL, General Agent, - - San Francisco, Cal.

---

BRANCH OFFICE:

NEW YORK CITY, No. 158 BROADWAY.

GEO. M. COIT, AGENT.



# AMERICAN PHOTO ENGRAVING CO.

ENGRAVERS  
OF CUTS  
FOR THE  
ILLUSTRATION  
OF



CATALOGUES,  
BOOKS,  
MAGAZINES,  
NEWSPAPERS,  
&c.

13 & 15 VANDEWATER ST.  
NEW YORK.

Our cuts are engraved on metal and at much less cost than wood engravings. Can be used on the printing press with or without type matter.

Cuts furnished from Pen and Ink Drawings, Wood or Steel Engravings, Lithographs, Photographs, &c., reduced or enlarged as may be required.

Send for circular giving information and specimens of work,

The Largest Cheapest and Best in the World

---

THE

# MUTUAL LIFE

Insurance Company

OF NEW YORK.

Nassau, Cedar and Liberty Streets.

---

**F. S. WINSTON, - - President.**

---

**CHARTERED 1842.**

---

Assets, Jan. 1, 1884, - - \$101,148,248.



















LIBRARY OF CONGRESS



0 014 221 581 0

