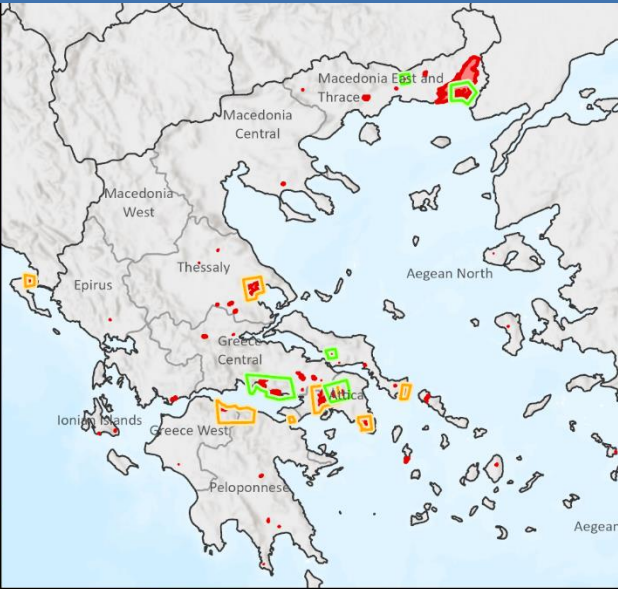
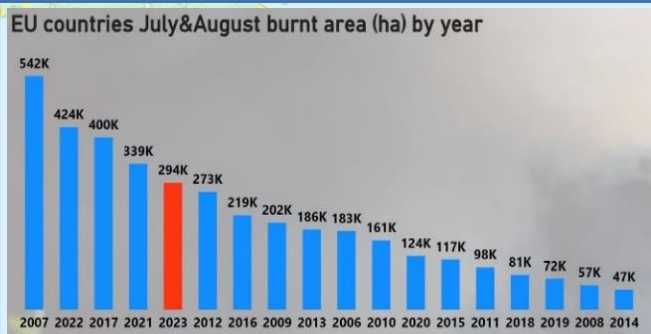


Wildfires and UCPM activations | July and August 2023



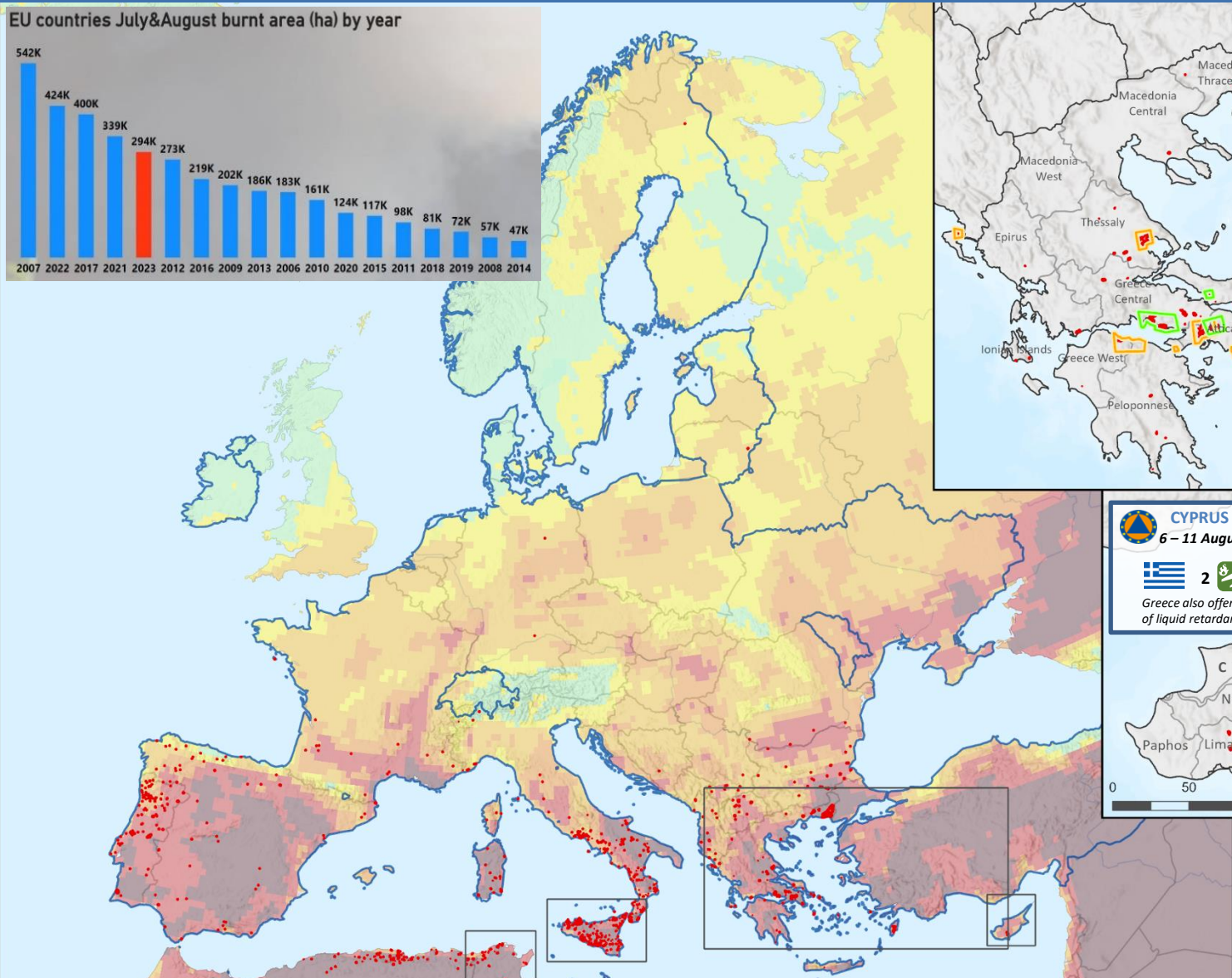
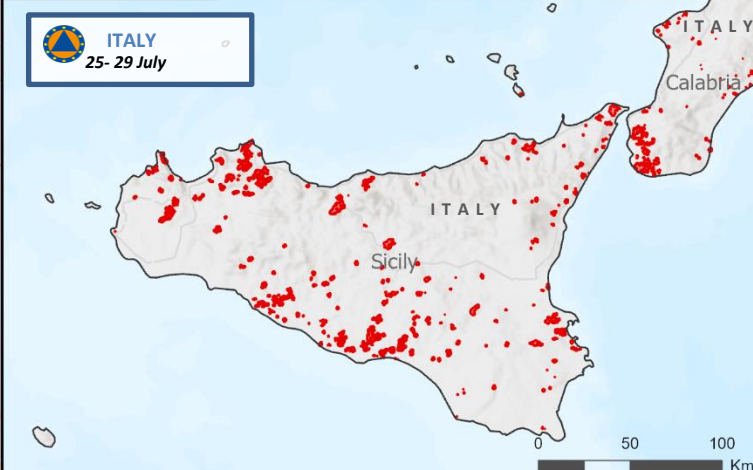
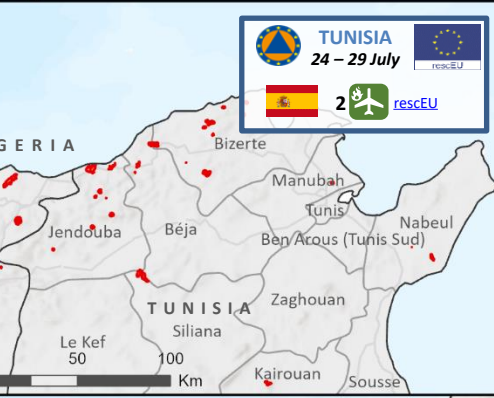
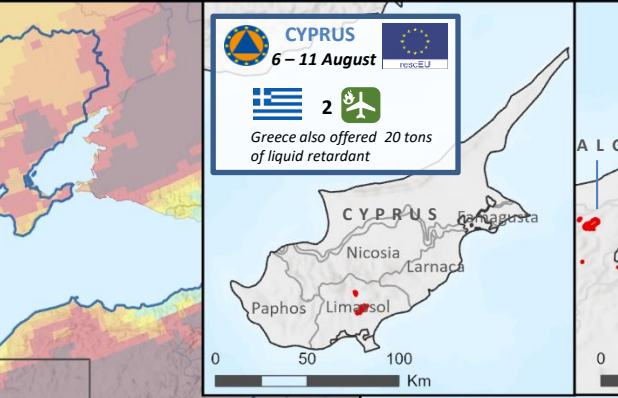
GREECE 18 July – 1 August

9 rescEU aircraft, 6 GFFF-V, 4 GFFF, 8 ERCC Liaison Officers, 2 ERCC activation

GREECE 20 August – present*

12 rescEU aircraft, 6 GFFF-V, 1 GFFF, 1 ERCC Liaison Officer, 1 ERCC activation

*All assets except the Spanish Forest Firefighting Assessment and Advisory Team are demobilised. The Spanish Advisory team is deployed since 17 September



LEGEND

- Burnt areas during July and August '23
- Fire Weather Index***
 - Low Danger
 - Moderate Danger
 - High Danger
 - Very High Danger
 - Extreme Danger
 - Very Extreme Danger
- Aerial forest fire fighting plane
- Aerial forest fire fighting helicopter
- Ground forest fire fighting module including vehicles (GFFF-V)
- Ground forest fire fighting module (GFFF)
- Forest fire fighting assessment and advisory team
- Prepositioned Ground forest fire fighting teams**
 - Ground forest fire fighting module including vehicles (GFFF-V)
 - Ground forest fire fighting module (GFFF)
- Copernicus Rapid Mapping Activation (related to the UCPM activation)
- Copernicus Areas of Interest (AOIs)**
 - July AOIs
 - August AOIs
- EU Civil Protection Mechanism (UCPM) activation
- rescEU aircraft deployment
- ERCC Liaison Officer
- UCPM countries

Copyright, European Union, 2023. Map created by DG ECHO Situational Awareness Team. Sources: IOM, DG ECHO, GISCO. The boundaries and names shown on this map do not imply official endorsement or acceptance by the European Union. Sources: DG ECHO, JRC EFFIS, ESRI

*Max values during July and August combined