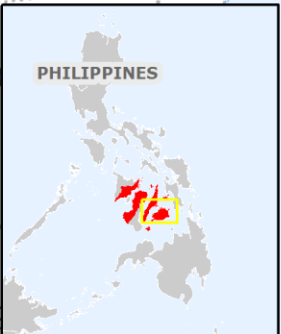
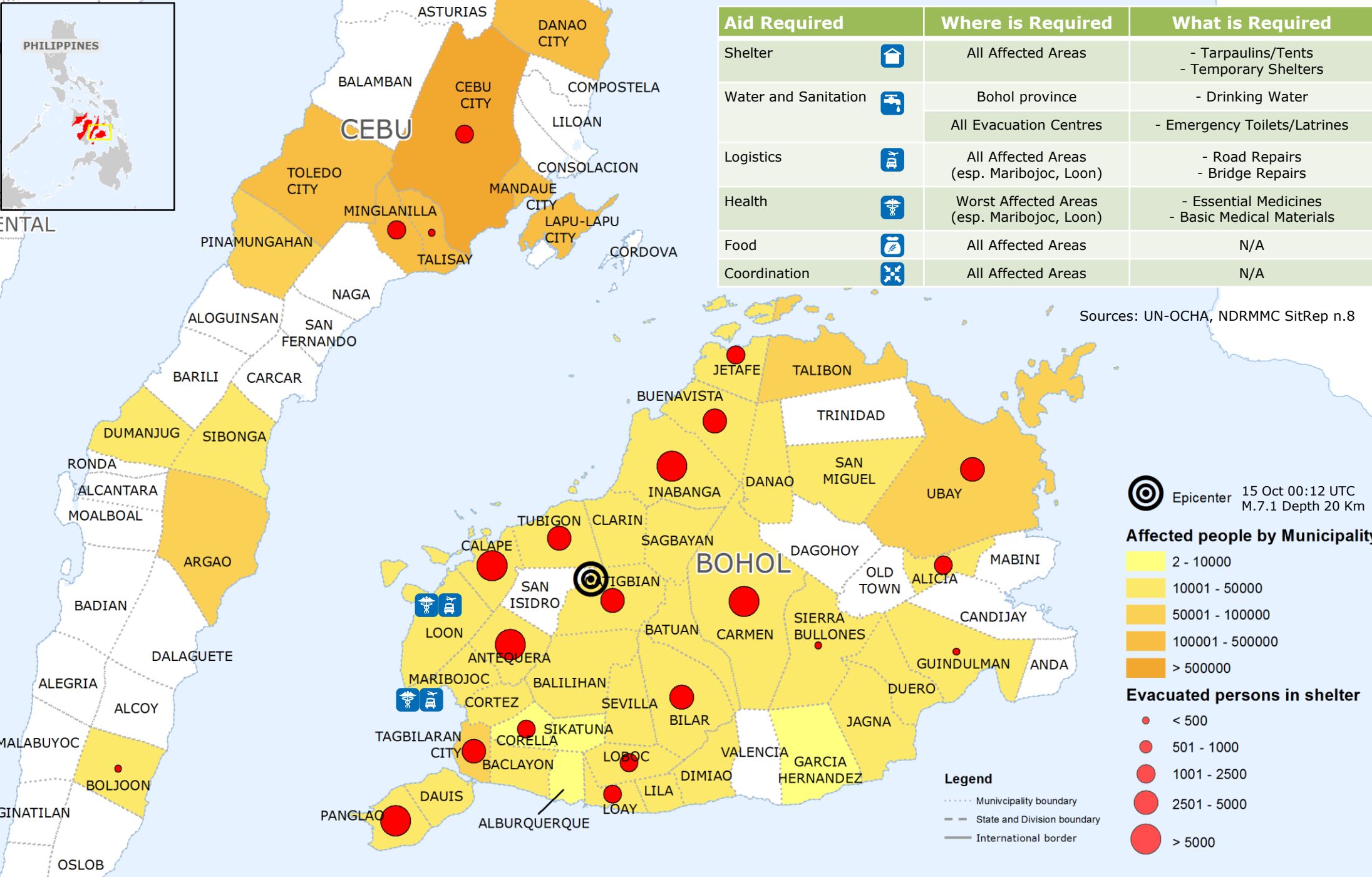


22 Oct 2013: Philippines – Bohol earthquake update




Aid Required	Where is Required	What is Required
Shelter	All Affected Areas	- Tarpaulins/Tents - Temporary Shelters
Water and Sanitation	Bohol province	- Drinking Water
	All Evacuation Centres	- Emergency Toilets/Latrines
Logistics	All Affected Areas (esp. Maribojoc, Loon)	- Road Repairs - Bridge Repairs
Health	Worst Affected Areas (esp. Maribojoc, Loon)	- Essential Medicines - Basic Medical Materials
Food	All Affected Areas	N/A
Coordination	All Affected Areas	N/A



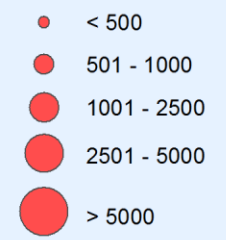
Sources: UN-OCHA, NDRMMC SitRep n.8

Epicenter 15 Oct 00:12 UTC
M.7.1 Depth 20 Km

Affected people by Municipality



Evacuated persons in shelter



Legend
 - - - Municipality boundary
 - - - State and Division boundary
 — International border

