Emergency Response Coordination Centre (ERCC) – ECHO Daily Map | 05/04/2016

World – Severe weather events

European Commission | Humanitarian Aid and Civil Protection

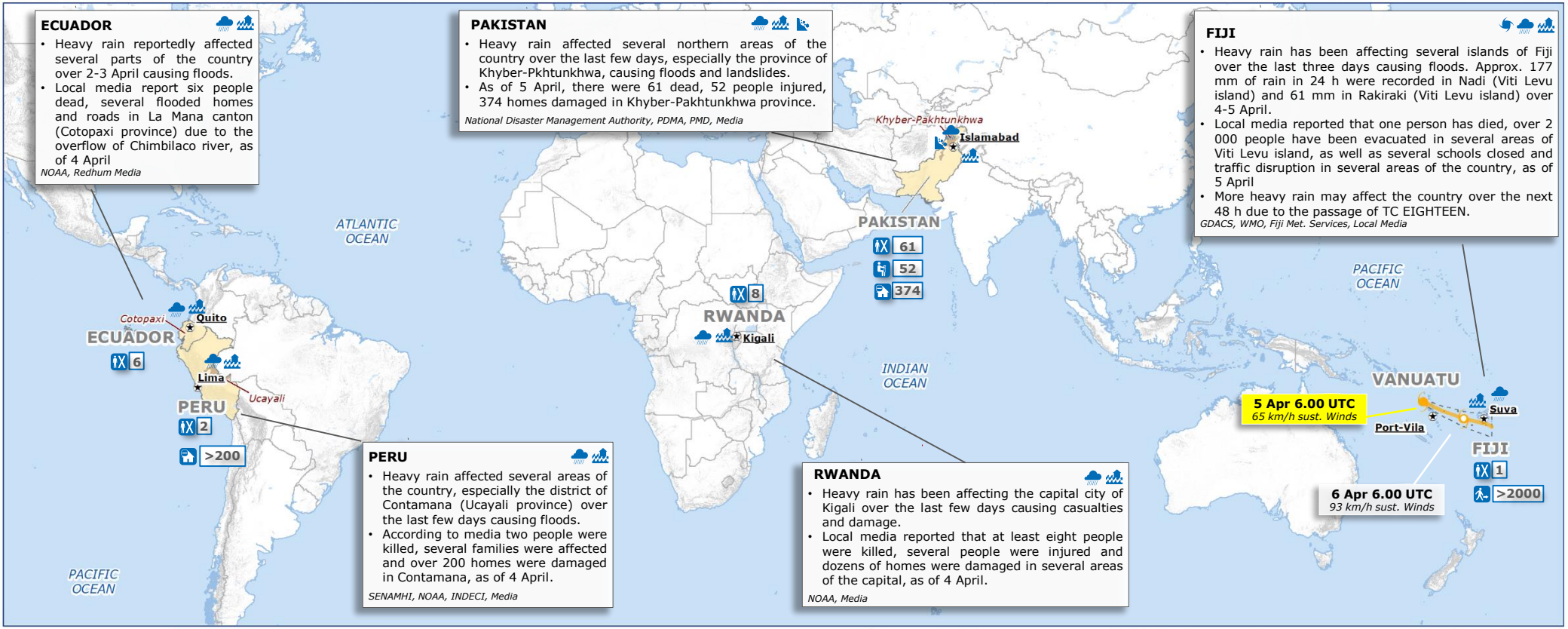

ECUADOR

- Heavy rain reportedly affected several parts of the country over 2-3 April causing floods.
- Local media report six people dead, several flooded homes and roads in La Mana canton (Cotopaxi province) due to the overflow of Chimbilaco river, as of 4 April

NOAA, Redhum Media

PAKISTAN

- Heavy rain affected several northern areas of the country over the last few days, especially the province of Khyber-Pkhtunkhwa, causing floods and landslides.
- As of 5 April, there were 61 dead, 52 people injured, 374 homes damaged in Khyber-Pakhtunkhwa province.

National Disaster Management Authority, PDMA, PMD, Media

FIJI

- Heavy rain has been affecting several islands of Fiji over the last three days causing floods. Approx. 177 mm of rain in 24 h were recorded in Nadi (Viti Levu island) and 61 mm in Rakiraki (Viti Levu island) over 4-5 April.
- Local media reported that one person has died, over 2 000 people have been evacuated in several areas of Viti Levu island, as well as several schools closed and traffic disruption in several areas of the country, as of 5 April
- More heavy rain may affect the country over the next 48 h due to the passage of TC EIGHTEEN.

GDACS, WMO, Fiji Met. Services, Local Media

PERU

- Heavy rain affected several areas of the country, especially the district of Contamana (Ucayali province) over the last few days causing floods.
- According to media two people were killed, several families were affected and over 200 homes were damaged in Contamana, as of 4 April.

SENAMHI, NOAA, INDECI, Media

RWANDA

- Heavy rain has been affecting the capital city of Kigali over the last few days causing casualties and damage.
- Local media reported that at least eight people were killed, several people were injured and dozens of homes were damaged in several areas of the capital, as of 4 April.

NOAA, Media

TROPICAL CYCLONE
(max. sustained winds)
65-95 km/h
Tropical Cyclone Track uncertainty

Affected
Countries
Regions

Symbols
Dead
People Evacuated
People injured
Damaged houses
Tropical Cyclone
Heavy rain
Floods
Landslides

PRECIPITATION ACCUMULATION OVER THE LAST 15 DAYS *(as of 3 April, NOAA)*

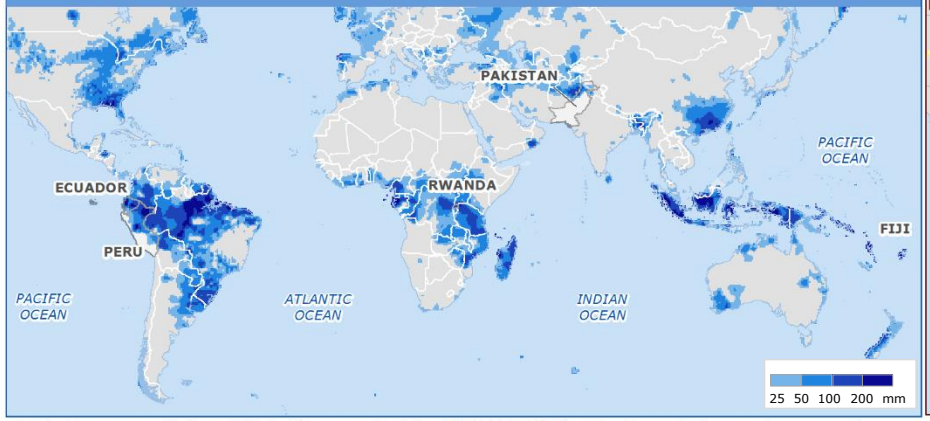

PRECIPITATION FORECAST FOR THE NEXT 7 DAYS *(as of 4 April, NOAA)*

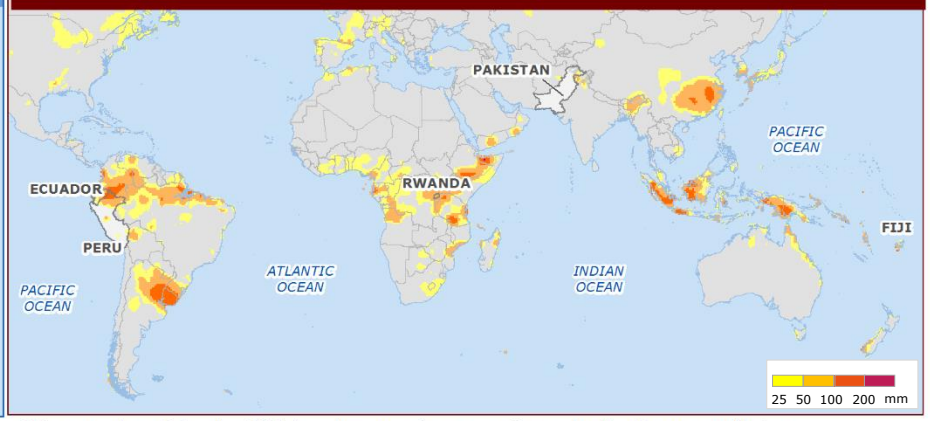

Copyright, European Union, 2016. Map created by EC-JRC\ECHO. The boundaries and names shown on this map do not imply official endorsement or acceptance by the European Union.