

MONTHLY METEOROLOGICAL BULLETIN

氣 象 月 刊

APRIL, 1930

民 國 十 九 年 四 月

VOL. III. NO. 4

第 三 卷 第 四 期

ACADEMIA SINICA

NATIONAL RESEARCH INSTITUTE OF METEOROLOGY

PEI-CHI-KO, NANKING, CHINA

國 立 中 央 研 究 院 氣 象 研 究 所

南 京 欽 天 山 北 極 閣

弁言

本年度月報大致一仍去年舊貫，其中稍有增益改刪之處。如關於南京部份，每小時直行風速及最多風向皆係新添者。每月天氣概要後插入風暴路徑圖，此等風暴路徑，係依據本所每日所製天氣圖上風暴中心之位置而定。外埠氣象報告，自去年三月起刪去洛陽，七月起增入北平，本年度又加武昌，吳江，蘇州，常熟，東臺等處。新疆測候所爲西北科學攷查團所創設，自民國十七迄十八年新疆計有測候所迪化，庫車，塔羌，奇克勝木等四處，甯夏居延海一處。其紀錄將來由中國學術團體協會發表。自民國十九年度起，已由中央研究院商同新疆政府接收在新之各測候所，其紀錄將在本刊發表。惟新疆路途遙遠，郵政滯滯，恐難按月發表也。

海關測候所之紀錄，去年僅印上午九時下午三時兩次，且均用英美制單位。自本年度起，各海關之紀錄，單位均改爲大陸制。且各項材料，均經利用，或製爲表，或計平均。惟氣壓一項，僅登上午九時一次，因各項校正，極費時間，不能一一照錄也。

FOREWORD.

The Monthly Bulletin is now in its second year in its present form. A few minor alterations and additions have been made beginning from first number of this volume. Of the Nanking data, hourly readings of vertical wind velocity are printed alongside those of the horizontal velocity, and a chart of monthly storm tracks inserted after monthly weather synopsis. Starting from January 18, our Institute is launching pilot balloons on every week day, weather permitting. We hope to publish these data in a separate pamphlet in the near future.

Of the cooperative stations, the record of Loyang has been discontinued since March 1929, and that of Peiping (formerly Peking Central Observatory) inserted in its place since July 1929. Starting from January 1930, the reports of Wuchang (Hupei Province), Wukiang, Soochow, Changshu and Tungtai (all in Kiangsu province) have also been added. ~~Two~~ stations in Sinkiang province, Kuchar and Ti-Wha (Urumchi) established at the initiative and expense of Scientific Mission of North West China (Dr Sven Hedin being leader of the expedition), have recently been taken over by the Chinese government. Their observations have also been embodied in this issue. With regard to the Customs Stations, formerly only 9 a.m. and 3 p.m. data were published and that in English units. In the present volume all the data have been utilized and transformed into C. G. S. units, with the exception of pressure, of which only 9 a.m. readings appeared here, owing to the fact that it will involve too much time to correct and convert all the pressure readings.

EXPLANATORY REMARKS

Beginning from the year 1929, this publication has been changed from a Quarterly into a Monthly. Hourly observations during the night, from 10 o'clock p. m. to the daybreak the next morning, have been suspended this year, owing to the fact that we can obtain the desired data from the recording instruments which were installed by the end of the year 1928. No records are made of visibility, cloudiness, direction, velocity and kinds of clouds during the night.

Our observatory is located at the summit of Pei-Chi-Ko Hill, Latitude $32^{\circ} 8' 11''$ North, Longitude $118^{\circ} 46' 55''$ East of Greenwich, cistern of standard barometer above sea level 67.9 meters.

The barometer readings published in the following tables are corrected for temperature and latitude but not for altitude. The readings during the night hours are taken from records of Fuess-Sprung Sliding Barograph.

The velocities of clouds are observed by a Comb-Nephoscope, expressed in 1000th of a radian per second. It can be changed into linear velocity very easily once the height of cloud is known. For instance the velocity of Nb is measured to be 10, if the height of Nb is 1 km the linear velocity will be 10 meters per second; if cloud height is 0.5 km, the linear velocity will be 5 meters per second; etc.

We distinguish between the maximum velocity and extreme velocity of wind recorded during a period of twenty-four hours. The latter is taken from the record of an Anemobiograph (Negretti and Zambra) which gives the instantaneous velocity; while the former is read from an Anemocinematographe (Richard), which gives the mean velocity of every 25 meters travelled. Hence the extreme velocity for each day is higher than the maximum velocity.

The abbreviations for kinds of cloud, state of weather and the scale of visibility are all according to the international system.

The meteorological elements recorded in other observatories, colleges and experimental stations, and the meteorological registers of the Chinese Maritime Customs stations have also been published in this issue. The stations are divided in two categories; (1) those maintained by universities, etc., and (2) those maintained by the Customs. In each category the stations are arranged according to their latitudes from south to north, a list of the names of stations is inserted at the end of Nanking report on page 15 of this Bulletin.

十九年四月份南京天氣概況

本月南京天氣，雨澤豐沛而溫度較低，全月總共雨量為一八七·三公厘，幾達年平均之二倍，過去十五年紀錄中，四月份雨量總數，除一九一五年超出本外，其餘均較本年為少。又本月雷雨流行，有雷雨者共七日。全月平均溫度為攝氏一四·三度，較之年平均低〇·二度。

本月亞洲氣壓之分布大概，大致與上月相似，不過日本方面高氣壓之勢增強，西伯利亞高氣壓之勢漸衰，而低氣壓漸流行。又本月長江流域低氣壓益形活動，低氣壓之經過長江流域者前後凡六次，在三——四，五——八，九——十一，二十一——二十二，二十三——二十四，二十七——二十八。

第一次低氣壓於三日發現於長沙附近，高氣壓在西伯利亞，長江流域及東海沿岸降雨。六日高氣壓東行至西伯利亞，長江流域及東海沿岸降雨，低氣壓向東行，四日至東海沿岸，長江流域天氣轉晴，僅長江下游及東海沿岸有偶見之雨。

第二次低氣壓於五日發現於長沙附近，高氣壓在西伯利亞，長江上游及東海沿岸降雨。六日高氣壓東行至西伯利亞東岸，餘波達於中國沿海，低氣壓受其影響，稍覺後退，中國南部降雨，長江流域有偶見之雨。七日高氣壓南下至朝鮮，餘波達於東海沿岸，低氣壓受擠而益形西退，中國南部及東海沿岸降雨停止，長江流域有偶見之雨。八日高氣壓東移至日本之東，低氣壓東行至長江口，長江流域降雨頗烈，岳州九江降雨量均達六十公厘以上。

第三次低氣壓於九日發現於長江上游，向東移動，長江流域及東海沿岸均降雨，本京有雷雨。十日低氣壓行至長江口，長江上游降雨漸止，長江下游及東海沿岸繼續降雨，本京繼續雷雨。十一日高氣壓南下，低氣壓被擠至東海沿岸，另一低氣壓在中國西南發展，長江流域降雨頗烈，吳淞有暴雨，一日中共得降水量一二三·二公厘，本京有雷雨及大風。十二日高氣壓南下，長江下游在楔形高氣壓控制之下，長江流域及東海沿岸均降雨，自後是區連日降雨，至十六日始止。

第四次低氣壓於廿一日發現於中國西南，黃海中有高氣壓阻其前，低氣壓向東北東運行。廿二日至長江上游，長江流域及東海沿岸降雨頗甚，本京有雷雨。

第五次低氣壓於廿三日已發現於中國西南，向東北東移動。廿四日中心至蕪湖附近，長江流域降雨頗烈，本京有雷雨。廿五日低氣壓遠走，高氣壓南下，長江流域雨勢漸減，東海沿岸降雨頗甚。廿六日長江流域大致轉晴，東海沿岸繼續降雨。

第六次低氣壓於廿七日發現於江西，高氣壓在日本，長江流域降雨，本京下午有雨。低氣壓向北移，廿八日至鄱陽湖之東，長江流域及東海沿岸降雨頗烈，自後諸處連日降雨，與本月相終始。

本月全國雨量，以長江流域及東海沿岸為最豐，較多之處，達年平均二倍以上，少者亦較年平均為多。南部雨量分布殊不平均，大都均較年平均為少，然亦有在年平均以上者。北部雨量大致均較年平均為多，然亦有低出於年平均者。

**A Résumé of Weather Conditions in Nanking during the Month of
April, 1930.**

The weather of April, 1930, in the city of Nanking was considerably wetter and little colder than usual. The rainy days aggregated two thirds of the days of the month, and 187.3 mm of rainfall was registered. The precipitation of the present month, according to the records of last 25 years, was the second rainiest for the month of April. Moreover, during the month, the thunderstorms occurred in our city frequently, aggregating 6 days with thunderstorms. The mean monthly temperature was 14.3C, or 0.2C below the normal.

The general pressure distribution of Eastern Asia during the month resembles that of the preceding month, save that the Japanese High has intensified, the Siberian degenerated, and the cyclones passed through the Yangtze valley, more often occurred on the date, 3-4, 5-8, 9-11, 21-22, 23-24, 27-28.

The first cyclone appeared over the vicinity of the city of Changsha on the 3rd while an anticyclone situated over Siberia, rainy weather spread over the Yangtze valley and the coast of Eastern sea. The cyclone moved eastward to the coast of Eastern sea on the 4th, the precipitation stopped gradually over the Upper Yangtze and the coast of Eastern sea.

~~The second cyclone appeared over the same place as the preceding one on the 5th,~~ the rainy weather occurred in the Upper Yangtze valley and the coast of Eastern sea. By the following day, an anticyclone moved eastward to the Amur region, its influences extended to the Chinese coast, and compelled the cyclone retreating westward, rainy weather spread over southern China, and local rain over the Yangtze valley on the 7th, the anticyclone shifted to the Korean Peninsula, the cyclone retreated more to the west, the rain of southern China and coast of Eastern sea stopped temporarily, but the local rain continued over the Yangtze valley. On the 8th, the anticyclone moved to the mouth of the Yangtze river, heavy rain occurred in the Yangtze valley, among the larger falls may be mentioned 69.3mm at Yochow and 62.7mm at Kiukiang within 24 hours.

The third cyclone appeared over the Upper Yangtze valley on the 9th, rainy weather spread over the Yangtze valley and the coast of Eastern sea, a thunderstorm occurred in our city. The cyclone moved toward east to the mouth of the Yangtze river on the 10th, the rainy weather stopped gradually in the Upper Yangtze, but continued in the lower Yangtze valley and the coast of Eastern sea, and another thunderstorm occurred in our city. On the 11th, the anticyclone advanced southward, and compelled the cyclone to retreat to the coast of Eastern sea, another cyclone developed over the southwestern China, heavy rain occurred in the Yangtze valley, 123.2mm of rainfall was registered at Woo-sung on that day and a thunderstorm with gale registered at our city. On the 12th, the anticyclone continued southward, a wedge shaped anticyclone controlled the lower Yangtze valley, and compelled the cyclone to retreat westward to Indo-china, thereafter, continuous rain prevailed in the Yangtze valley and the coast of Eastern sea until 16th.

The fourth cyclone appeared over the southwestern China on the 21st, prevented from going eastward by an anticyclone which centered over Yellow sea, the cyclone moved east-northeastward to the Upper Yangtze valley on the 22nd, heavy rain occurred in the Yangtze valley and the coast of Eastern sea, rain with thunder registered at our city.

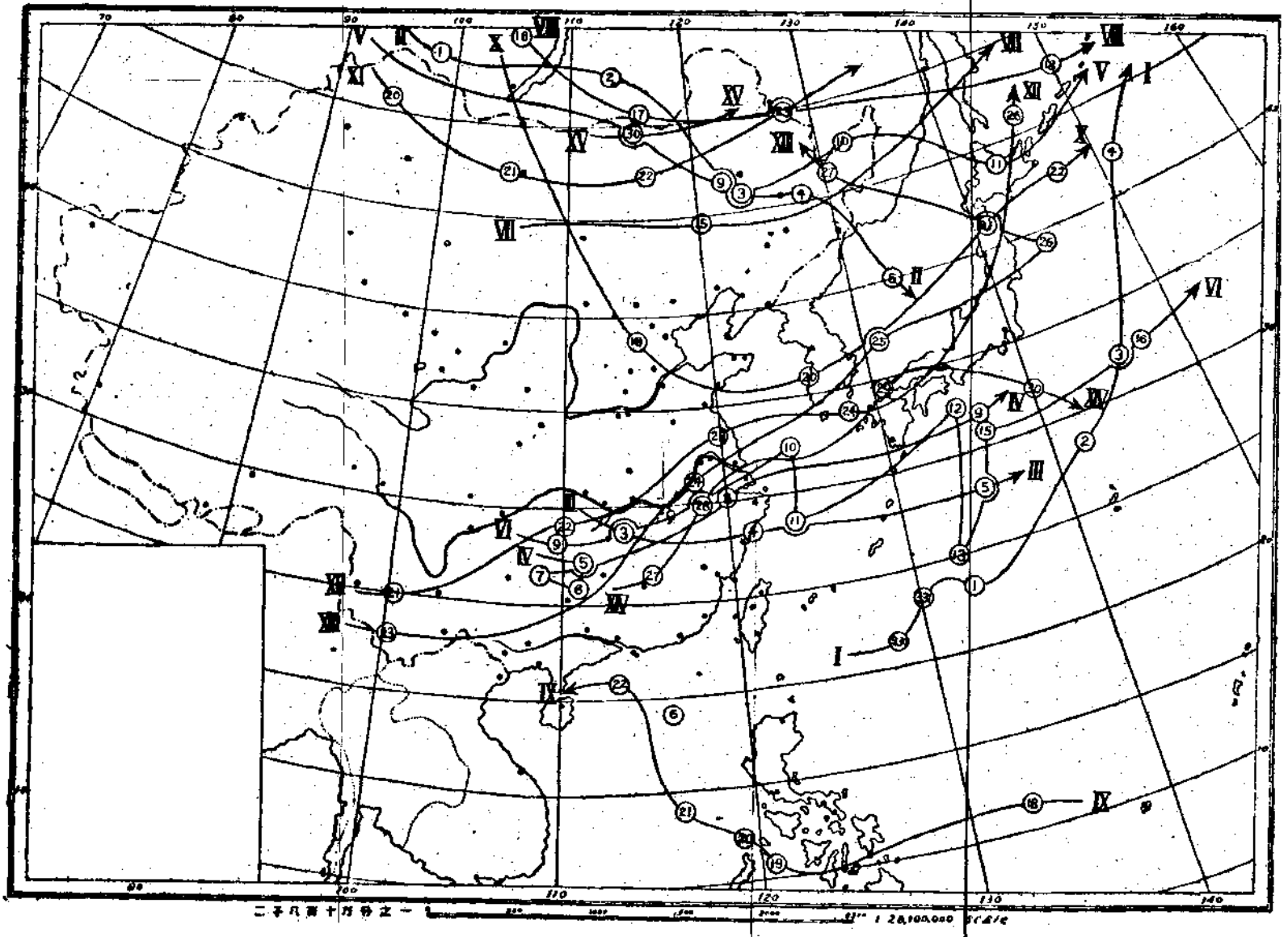
The fifth cyclone appeared over the southwestern China on the 23rd, moved east-northeastward to the vicinity of Wuhu on the 24th. By the 24th, heavy rain occurred in the Yangtze valley, a thunderstorm was registered at our city. The cyclone passed off to the east of Japan on the 25th, and the anticyclone pushed down southward, the precipitation of the Yangtze valley stopped gradually, but the heavy rain extended to the coast of Eastern sea.

The sixth cyclone appeared over the province of Kiangsi on the 27th, while an anticyclone spread over Japan, rain occurred in the Yangtze valley and our city. The cyclone moved northward to the east of Poyoung lake on the 28th, heavy rain spread over the Yangtze valley and the coast of Eastern sea, continuous rain over those regions until the end of the month.

The sections, where the precipitation was most abundant were the Yangtze valley and the coast of Eastern sea, in some places of which the precipitation exceeds twice that of normal. The precipitation distribution of southern China was not even, deficient in most districts, and abundant in some others. On the other hand, the precipitation was above the normal in most districts of northern China, but some a small part of which had less rain than the normal.

民國十九年四月東亞低氣壓路徑圖

TRACKS OF CENTERS OF CYCLONES, APRIL, 1930



PUBLICATIONS RECEIVED

During the month of April, 1930.

- Antananarive—*Observatoire de Tananarive*—Bulletin Mensuel Nos. 7-12, 1929
Barcelona—*Servicio Meteorologico de Cataluna*—"Sondeos de la Atmosfera libre en Barcelona con Globos Pilotos, Durante el Año 1928" par G. Campa.
Berlin—*Flugwetterdienstes*—Fuenfte Folgs Nos. 15, 16 & Aerologische Berichte No. 47
Budapest—*M. Kir. Országos Meteorologiai es Földmágnesegei Intézet*—Wetterungsbericht von Ungarn, October, November, & December 1929
Canton—*Sun Yatsen University*—Agricultural Information No. 130
Chemulpo—*Meteorological Observatory*—Weather Report No. 194
Chinkiang—*明報*—一册
Copenhagen—*Dansk Meteorologisk Institut*—Maanedsoversigt over Væjrforholdene, January, 1930.
Daker—*Service Météorologique*—Report, December, 1929
De Bilt—*Comete Météorologique Internationale*—Listes des Observations Météorologiques de Navires sur Mer du September, 1929.
Granada—*Observatorio de Cartuja*—Boletin Mensuel, July-August-September, 1928.
Hongkong—*Royal Observatory*—Monthly Meteorological Bulletin, December, 1929
Kingston—*Jamaica Weather Service*—Weather Report for December, 1929.
Lisboa—*Sociedade de Geografia*—Boletim, Nos. 7-8, 9-10, 1929
London—*Meteorological Office*—Summary for the year, 1929 & Monthly Report for January, 1930 & Daily Weather Report for February, 1930.
Lwow—*Instytut Geofizyki*—Note Concernant l'annee polaire internationale 1932-33.
Mondivo—*Societa Meteorologica Italiana*—Bollettino Bimensile Nos. 1-2, 1930.
Nanking—*Legislative Yuan*—The Statistical Monthly Vol. 1, No. 9
Nanking—*National Agricultural Society*—Farmers' Weekly, Nos. 24, 25, 26, 27.
Nanking—*建國月刊*—二卷五期
Nanking—*教育部公報*—十一, 十二, 十三, 十四期
Nanking—*首都計劃*—一本
Nanking—*全國測量會議報告*
Nanking—*中國國民黨第一第二次全國代表大會及議案三册, 第三次三册*
Osaka—*Meteorological Observatory*—Monthly Report for November, 1929 & Seismological Bulletin from April to June, 1929
Parma—*Ufficio Idrografico del po*—Livellazioni de Precisione.
Peiping—*Geological Society of China*—Bulletin, Vol. 8, No. 3.
Peiping—*Geological Survey of China*—General Statement on the Mining Industry by T. F. Hou.
Peiping—*Institute of History & Philology*—宋元以來俗字譜
Poona—*Meteorological Department*—Monthly Weather Report for February, 1930
Quito—*Observatorio Astronomico y Meteorologico*—Boletin, Enero 1930.
Reykjavik—*Veðurstofan*—Manadaryfirlit Samid á Vedurstofunni, October & November, 1929.
Rio de Janeiro—*Meteorologia*—Boletins diarios do mez de Fevereiro, 1930.
Rome—*R. Societa Geographica de Italiana*—Bollettino, No. 2, 1930.
Shanghai—*China Institute of National Construction*—Construction of China, Vol. 1, No. 4
Shanghai—*Science Society of China*—Science, Vol. 14, No. 7.
Shanghai—*科學月刊*—二卷三期
Soochow—*太湖流域水利季刊*—三卷一期
Tacubaya—*Estudios Geograficos y Climatologicos*—Cartes del Tiempo, Feb. 1930
Taihoku—*Meteorological Observatory*—Meteorological Observations for March, 1930.
Tashkent—*Institute de Meteorologie de l'Asie Moyenne*—"Accumulator of the Solar Energy" by Trofimow.
Tientsin—*華北水利月刊*—二卷十二期
Toronto—*Meteorological Office*—Results of Meteorological & Magnetic Observations for 1928 & Weather maps for March, 1930
Tainan—*山東建設公報*—廿四期
Taingtiao—*Observatoire*—Revue mensuelle, Janvier, 1930 & Bulletin des Variations des éléments du Magnétisme terrestre d'après les courbes Photographiques. Janvier, 1930
Uppsala—*Observatoire Météorologique de l'université*—Bulletin mensuel, Vol. 60, Année 1928.
Warszawa—*Acta Societatis Botanicorum Poloniae*—"Etudes Climatologiques" par D. Szymkiewicz.
Washington—*Weather Bureau*—Weather Maps for February, 1930 & Monthly Weather, December, 1929 & Weekly Weather & Crop Bulletin Nos. 7, 8, 9, 10, 11, 12.
Wellington—*Dominion Meteorological office*—Meteorological Observations for December, 1929 & Meteorological Observations for 1928.
Worester—*American Meteorological Society*—Bulletin Nos. 1, 2, 1930

中華民國十九年四月逐日各小時風向

Wind Direction at every Hour of the Day, in the Month of April, 1930.

日期 Days of the Month	時間 Hours, Nanking Standard Time.												日期 Days of the Month
	1	2	3	4	5	6	7	8	9	10	11	中午 Noon	
1	S	N	N	NNE	NNE	NNE	NNE	NNE	NNE	NE	NE	NE	1
2	ESE	ESE	ESE	ESE	ESE	ESE	ESE	ESE	ESE	ESE	ESE	ESE	2
3	ESE	ESE	ESE	ESE	ESE	ESE	ESE	E	E	E	E	E	3
4	NNW	NNW	N	NNE	NE	NE	ENE	ENE	ENE	ENE	ENE	ENE	4
5	ESE	ESE	ESE	ESE	ESE	ESE	ESE	ESE	SE	SE	ESE	ESE	5
6	E	ESE	ESE	ESE	SE	V	SE	V	SSE	SSE	V	W	6
7	NE	NNE	NNE	NE	ENE	NE	ENE	ENE	ENE	ENE	E	E	7
8	NE	NE	NE	NNE	NE	NE	NE	NE	NE	NE	NE	NE	8
9	E	ESE	ESE	ESE	E	ESE	SE	SE	ESE	ESE	ESE	SE	9
10	W	WNW	W	NW	NW	NNW	N	NNE	N	NNE	NNE	N	10
11	NE	ENE	NE	NE	NE	ENE	NE	ENE	ENE	ENE	ENE	ENE	11
12	NE	NNE	NNE	NNE	NNE	NNE	NNE	NNE	NNE	NNE	NE	ENE	12
13	ENE	E	E	ENE	ENE	ENE	NE	ENE	V	V	E	E	13
14	E	E	ENE	E	E	NE	NE	ENE	ENE	ENE	ENE	NE	14
15	N	N	NNW	NNW	V	NNW	NW	NNW	NNW	NW	WNW	W	15
16	SSE	SSE	S	S	S	S	S	SSW	SW	SW	SW	V	16
17	SSE	SSE	SSE	SSE	SSE	SSE	S	S	SW	SW	SW	SW	17
18	SSE	SSE	SSE	SSE	SSE	SSE	SSE	S	SSE	SSE	SSE	SSE	18
19	SSE	SSW	SW	WSW	SW	SSW	E	S	S	S	SSE	S	19
20	WSW	SW	SW	SW	WSW	W	W	WNW	WSW	WSW	W	WNW	20
21	ENE	E	E	E	E	E	E	E	ESE	ESE	E	E	21
22	ESE	ESE	ESE	ESE	ESE	ESE	ESE	SE	SE	SSE	SE	SE	22
23	SSE	SSW	SW	SW	SSW	SSW	SW	WSW	NW	W	WNW	NE	23
24	ESE	ESE	ESE	SSW	S	SSW	SSW	SSW	SSW	S	SW	SW	24
25	N	N	N	N	N	N	N	N	NNE	NNE	NNE	NNE	25
26	S	S	S	S	ESE	ESE	ESE	E	NE	NE	NE	NE	26
27	E	E	ESE	E	ESE	E	E	ESE	ESE	E	ESE	ESE	27
28	V	E	V	C	C	C	C	NW	WNW	NW	NW	NNW	28
29	N	NNW	N	N	N	N	N	N	N	N	NNW	NNW	29
30	WSW	S	SW	SW	WSW	WSW	WSW	WSW	W	V	V	W	30

日期 Days of the Month	13	14	15	16	17	18	19	20	21	22	23	子夜 Midn.	日期 Days of the Month
1	NE	NE	NE	NE	NE	ENE	ENE	E	ENE	E	E	E	1
2	ESE	ESE	ESE	ESE	ESE	ESE	ESE	ESE	ESE	ESE	ESE	ESE	2
3	N	NE	NNE	NE	NE	NNE	NE	NNE	NNE	NNE	V	N	3
4	V	ENE	E	ESE	ESE	ESE	E	ESE	ESE	ESE	SE	ESE	4
5	ESE	ESE	ESE	ESE	ESE	ESE	ESE	ESE	ESE	ESE	ESE	ESE	5
6	NNW	V	NW	NW	NNW	C	C	C	V	NE	NE	NE	6
7	E	E	ENE	E	E	E	E	E	E	E	E	E	7
8	NNE	NNE	NNE	NNE	NE	ENE	ENE	E	E	E	ESE	ESE	8
9	SE	SE	SSE	SSE	SSE	SSE	SSW	SW	SW	SSW	SW	WSW	9
10	NNE	NNE	NNE	NNE	NNE	NNE	NE	NE	ENE	ENE	ENE	NE	10
11	ENE	NE	NE	NE	NE	ENE	NE	NE	NE	ENE	ENE	NE	11
12	NE	NE	NNE	NE	NE	NE	NE	ENE	ENE	ENE	ENE	V	12
13	ESE	E	ENE	ENE	NE	NE	ENE	ENE	NE	NNE	NNE	NE	13
14	NE	NE	NE	NE	NNE	NNE	NNE	NE	NE	NNE	N	NNE	14
15	W	W	WSW	WSW	WSW	SW	SW	SW	SW	SSW	SSW	S	15
16	SSE	S	S	SSE	SSE	SSE	SSE	SSE	SE	SSE	SSE	SSE	16
17	SW	SW	SW	SW	SW	SW	SSW	S	SSE	S	S	SSE	17
18	SSE	SSE	SSW	SSW	SW	SSW	SSE	SSE	SSE	E	SE	SE	18
19	S	S	SSW	SSW	SW	SW	SSW	SW	SW	SW	SW	WSW	19
20	NW	NNW	NNW	NNE	NNE	NNE	NNE	NE	NE	NE	NE	NE	20
21	ESE	ESE	ESE	ESE	ESE	ESE	ESE	ESE	E	ESE	ESE	ESE	21
22	SE	SE	SE	ESE	SE	SE	SE	SE	SE	SE	SE	SSE	22
23	V	V	C	ESE	ESE	ESE	E	ESE	SE	ESE	ESE	SE	23
24	NNW	NNW	NNW	NNW	NNW	N	N	N	N	NNW	N	N	24
25	NNE	NNE	NNE	NNE	NE	NE	NE	ENE	NE	V	S	S	25
26	NE	NE	NE	E	E	E	E	E	E	E	E	E	26
27	ESE	ESE	ESE	ESE	ESE	ESE	E	ESE	E	E	E	E	27
28	NNW	NW	NNW	N	N	N	N	NNW	N	N	N	N	28
29	N	NNW	N	N	NNW	NNW	N	NNE	C	NNW	NW	WSW	29
30	NW	WSW	WNW	W	WSW	WSW	WSW	WSW	SW	SSW	SSW	S	30

中華民國十九年四月逐日各小時直行風速(Km/hr)

Vertical Component of Wind Velocity at every Hour of the Day, in the Month of April, 1930. (km/hr)

日期 Days of the Month	時間 Hours, Nanking Standard Time.												日期 Days of the Month
	1	2	3	4	5	6	7	8	9	10	11	中午 Noon	
1	0.0	0.6	0.0	1.1	3.9	5.0	4.1	5.4	6.5	6.0	5.1	4.7	1
2	1.7	1.8	1.9	1.7	2.5	3.0	2.7	2.7	3.0	3.7	3.8	3.7	2
3	1.7	2.2	2.1	0.8	0.6	0.3	0.5	1.1	0.7	0.4	0.4	0.0	3
4	1.1	0.5	0.9	0.2	1.0	0.8	1.2	1.3	1.3	1.3	1.1	0.9	4
5	1.0	1.5	1.5	0.9	2.3	2.5	1.9	2.4	2.7	2.8	3.1	3.4	5
6	1.5	1.3	0.8	1.4	0.8	0.1	0.0	0.1	0.3	0.3	0.2	0.2	6
7	0.1	0.1	1.7	2.0	1.0	1.1	1.7	3.0	3.0	3.0	2.7	3.0	7
8	1.9	2.7	4.0	4.9	6.0	4.0	3.7	4.7	4.0	3.1	2.7	2.1	8
9	2.0	1.5	1.9	1.9	2.3	2.0	1.4	2.3	2.1	2.3	1.4	2.4	9
10	0.0	0.0	0.0	0.0	0.1	0.0	0.1	1.4	1.3	0.6	0.9	0.8	10
11	2.4	2.5	4.2	4.4	4.1	3.9	3.8	3.0	3.2	3.8	5.1	3.5	11
12	0.0	0.0	0.0	0.0	0.1	0.0	0.0	0.0	0.0	0.0	2.1	1.5	12
13	0.3	0.9	0.9	0.4	0.6	0.8	0.9	0.8	0.1	0.1	1.0	1.1	13
14	2.1	2.3	0.8	1.4	1.3	0.4	0.5	0.7	0.5	0.7	0.6	0.7	14
15	0.1	0.2	0.2	0.0	0.1	0.3	0.1	0.9	0.8	0.3	0.4	0.2	15
16	0.0	0.0	0.0	0.0	0.0	0.0	0.0	0.0	0.0	-0.1	0.1	0.3	16
17	0.5	0.4	0.3	0.8	0.2	0.2	0.1	0.2	1.1	1.4	1.3	1.3	17
18	1.0	0.5	0.8	0.4	0.0	0.0	0.0	0.0	0.1	0.4	1.1	1.4	18
19	0.8	0.4	1.6	0.9	0.3	0.4	0.7	0.4	0.4	0.3	1.1	1.3	19
20	0.4	1.1	1.1	1.2	1.0	0.8	0.2	0.6	0.5	0.4	0.3	0.1	20
21	2.0	1.3	1.6	1.8	1.7	2.0	2.0	1.7	1.6	1.8	2.3	2.4	21
22	1.4	0.9	1.0	0.4	0.2	0.0	0.4	0.9	1.7	1.0	1.3	1.5	22
23	0.2	0.0	0.0	0.1	0.4	0.5	0.0	0.1	0.0	0.1	0.3	0.5	23
24	2.8	2.5	2.2	1.5	0.0	0.4	0.6	0.3	0.0	0.3	1.0	1.6	24
25	3.1	2.6	2.1	2.4	2.7	3.0	3.9	3.7	3.0	2.6	3.4	3.4	25
26	0.0	0.0	0.0	0.0	0.0	0.0	0.0	0.2	0.4	1.5	1.6	1.5	26
27	2.0	2.7	2.4	2.4	2.3	0.9	0.6	1.0	1.4	1.7	2.3	1.8	27
28	0.0	0.0	0.0	0.0	0.0	0.0	0.0	0.0	0.0	0.0	0.0	0.0	28
29	1.2	1.5	1.8	1.6	2.1	1.5	1.8	1.6	1.1	1.0	0.8	1.4	29
30	0.0	0.0	0.0	0.0	0.0	0.1	0.0	0.0	0.0	0.0	0.1	0.1	30

日期 Days of the Month	13	14	15	16	17	18	19	20	21	22	23	子夜 Midn.	日期 Days of the Month
1	4.4	4.2	3.2	2.3	2.0	2.2	1.5	1.6	1.8	2.9	3.4	2.5	1
2	3.8	3.7	3.6	3.7	3.4	3.4	3.3	2.9	2.0	1.6	2.6	2.5	2
3	0.0	0.6	0.7	0.1	0.6	1.0	0.9	0.3	0.5	0.0	0.0	0.0	3
4	0.7	1.3	1.1	0.8	1.4	1.4	1.5	1.3	0.8	1.7	1.7	1.8	4
5	3.0	3.4	3.1	3.1	3.0	2.6	2.4	3.1	2.8	1.3	3.1	2.3	5
6	0.1	0.2	0.2	0.0	0.3	0.0	0.0	0.0	0.0	0.0	0.0	0.1	6
7	3.2	2.2	2.2	2.5	2.8	2.9	3.2	2.8	2.9	2.9	3.0	1.7	7
8	1.5	0.3	0.6	1.2	0.7	0.6	0.8	1.1	1.0	1.0	0.7	1.9	8
9	2.1	1.8	1.9	2.0	1.7	1.2	0.1	1.2	0.6	0.0	0.0	0.1	9
10	1.7	1.8	2.4	3.4	3.8	2.8	1.7	1.1	0.7	1.1	2.5	2.6	10
11	3.4	3.3	4.9	4.4	3.3	3.1	3.6	3.5	2.7	0.6	0.0	0.0	11
12	1.9	1.5	2.1	1.2	1.7	1.5	0.5	0.0	0.0	0.1	0.2	0.0	12
13	0.6	1.0	2.1	1.5	1.1	1.2	0.9	1.2	1.4	1.6	1.4	1.2	13
14	0.7	0.4	0.8	1.0	0.9	1.1	1.3	0.8	0.0	0.0	0.0	0.0	14
15	0.6	0.7	0.9	0.5	0.6	0.1	0.0	0.0	0.0	0.0	0.0	0.0	15
16	0.6	0.7	0.5	0.8	0.9	0.7	0.3	0.2	1.0	1.1	0.8	1.1	16
17	1.3	1.4	1.2	1.1	1.1	0.3	0.0	0.0	0.0	0.6	0.7	1.0	17
18	1.2	1.2	0.9	1.5	0.9	0.2	0.1	0.1	0.1	0.2	0.1	0.4	18
19	1.0	0.8	1.4	0.9	1.5	0.9	0.1	1.8	2.0	1.2	1.6	0.8	19
20	0.0	1.3	2.7	3.9	4.1	5.1	5.9	3.9	2.7	2.7	2.8	2.7	20
21	2.2	2.2	2.5	2.5	2.2	2.1	1.9	1.9	1.7	1.9	1.7	1.3	21
22	1.5	0.8	1.0	1.3	1.7	1.5	1.9	1.9	1.7	1.9	1.4	0.8	22
23	0.4	0.1	-0.1	0.1	0.2	0.4	1.5	1.2	1.4	1.5	1.3	1.6	23
24	2.3	3.4	3.2	3.8	4.1	4.0	4.3	3.6	3.4	3.2	3.5	3.6	24
25	3.1	3.2	3.1	2.4	1.8	1.1	0.2	0.0	0.0	0.0	0.0	0.0	25
26	1.8	2.0	2.2	1.9	2.2	2.2	1.8	1.4	1.9	2.5	1.8	1.9	26
27	2.2	2.4	2.2	1.9	0.6	0.3	0.0	0.0	0.0	0.0	0.0	0.0	27
28	0.0	0.0	0.0	0.0	2.2	1.3	1.4	1.8	1.5	1.7	1.7	1.4	28
29	1.2	1.9	1.8	1.8	1.8	1.1	0.2	0.0	0.0	0.0	0.0	0.0	29
30	0.2	0.4	0.1	0.0	0.1	0.1	0.0	0.0	0.0	0.0	0.0	0.0	30

中華民國十九年四月逐日雲狀雲向雲速

Form, Direction and Velocity of Clouds in the Month of April, 1930.

日 Days of the Month	時間 Hours, Nanking Standard Time.															日 Days of the Month
	6			7			8			9			10			
	For.	Dir.	Vel.	For.	Dir.	Vel.	For.	Dir.	Vel.	For.	Dir.	Vel.	For.	Dir.	Vel.	
1	St-Cu	NNE		Fr-Cu	NNE	25	Cu	NNE	20	Cu	NNE		Fr-Cu	NNE		1
2	A-Cu	W	8	A-Cu	W	3	A-Cu	W	4	A-Cu	W		A-Cu	W	2	2
3	Nb			Nb			Nb			Nb			Nb			3
4	St			Fr-St	ENE	7	Fr-St	ENE	8	St-Cu	ENE	9	St-Cu	ENE	5	4
5	Cl-St, Fr-Cu	W		Cl-St, Fr-Cu	E	25	Cl-St, Fr-Cu	E	33	Fr-Cu	ESE	25	Cl-Cu, Fr-Cu	ESE	20	5
6	A-Cu			A-Cu			Cl-Cu			O			A-St			6
7	Nb			Nb			Nb	NE		Nb	NE		St	NE		7
8	St			Nb			Nb			St			St			8
9	Nb			Nb			Nb			St			St			9
10	St			St			Fr-Cu	NNW		Fr-St	WSW	14	A-Cu, Fr-Nb	WSW	10	10
11	Nb	NE		St	NE		Nb	NE	20	Nb	NE		Fr-Nb	NE	25	11
12	St			St-Cu			St			Nb			Fr-Nb	NE	20	12
13	Cl-Cu, St-Cu	WSW	8	St-Cu	WSW	2	A-St, St-Cu			Nb			Nb			13
14	Nb			Nb			Nb	ENE		Nb			St	ENE		14
15	Nb			Nb			St			St			St	NW		15
16	Cl, Fr-Cu	W		Cl	W		Cl			Cl	W	3	Cl-Cu, Fr-Cu	W	3	16
17	A-Cu			Cl	WSW		Cl-Cu			A-Cu, Fr-Cu	WSW	5	A-Cu			17
18	A-Cu	WSW	4	A-Cu	WSW	4	A-Cu	WSW	5	A-Cu	WSW	3	Cl	WSW	4	18
19	Nb	SW		Nb	SW		Nb	S		A-St, Fr-Cu	S		A-St, Fr-Cu			19
20	Cl-St			Cl-St			Cl-St			Cl-St			Cl-St			20
21	St			A-St, St			A-St			A-St			A-St			21
22	Cl-St, Cu			A-Cu, Cu	WSW	2	A-Cu	WSW	2	A-Cu, Cu	WSW	2	A-St, A-Cu, Cu			22
23	A-Cu, Cu			A-Cu, Cu	WSW		St-Cu			St-Cu	WSW	11	A-Cu, Fr-Cu	WSW	9	23
24	Nb	SW		Nb	SSW		Nb			Nb			Nb	SSW		24
25	St			St-Cu			Cl-St			Cl-St			Cl-St			25
26	A-Cu	NW	2	Cl-St			Cl-Cu			A-Cu	W	3	A-Cu	W	3	26
27	A-St, St-Cu			A-St, St-Cu	SSW	3	A-St, St-Cu			A-St, St-Cu			A-St, St-Cu	SSW	4	27
28	Nb			Nb			Nb	WNW		Nb	WNW		A-St, Fr-Nb	WNW	15	28
29	St	N		Nb			St	NW		Nb			A-St, Fr-Cu	NNW		29
30	A-Cu, St-Cu	W		A-Cu, St-Cu	W		St-Cu	NW		St-Cu	NW	6	St-Cu	NNW		30

日 Days of the Month	時間 Hours, Nanking Standard Time.															日 Days of the Month
	11			12			13			14						
	For.	Dir.	Vel.	For.	Dir.	Vel.	For.	Dir.	Vel.	For.	Dir.	Vel.				
1	Fr-Cu	NNE	13	Fr-Cu	NNE	9	Fr-Cu			Fr-Cu			Fr-Cu			1
2	A-Cu	W		A-Cu	W	2	A-Cu	W	2	A-Cu	W	2	A-Cu			2
3	Nb	E		Nb	E		Nb			Nb			St			3
4	St-Cu	ENE	8	St-Cu	ENE	6	St-Cu	ENE	6	A-St, St-Cu	ENE	6	A-St, St-Cu	ENE	6	4
5	Cl-St, Fr-Cu	WSE	20	Cl-St, Fr-Cu	ESE		Cl-Cu	WNW	2	Cl-Cu	WNW	2	Cl-St	WNW	2	5
6	A-St			A-St			A-St			A-St			A-St			6
7	St	E		St	E	12	St			St			Nb			7
8	St			St			A-Cu, Fr-Cu	W	5	A-Cu, Fr-Cu	W	5	St			8
9	Nb	SE		Nb	SE		St	N	23	St	N	23	A-Cu, Fr-Cu	SE	20	9
10	Nb			St	NNW		St			St			St			10
11	Fr-Cu	NE	25	Fr-Nb	NE	20	Nb	NE		Nb	NE		Fr-Nb	NE	20	11
12	St			St			St			St			St			12
13	Nb			Nb			Nb			Nb			Nb			13
14	St	ENE		Nb			Nb			Nb			Nb			14
15	St-Cu	WNW	8	St-Cu	W		St-Cu			St-Cu			St-Cu	W	6	15
16	Fr-Cu	SE	7	Fr-Cu	SE	6	Fr-Cu	SE	6	Fr-Cu	SE	6	Cl, Fr-Cu	W	5	16
17	A-Cu			Cl	WSW	5	Cl	WSW	4	Cl	WSW	4	Cl			17
18	A-Cu	WSW		A-Cu	WSW	6	A-Cu	WSW	4	A-Cu	WSW	4	A-Cu	WSW	3	18
19	A-St, Fr-Cu			A-St, Fr-Cu	SW	5	A-St, Fr-Cu	SW	5	A-St, Fr-Cu	SW	5	Cl-St, Fr-Cu			19
20	Cl-St	W		Cl-St, Fr-Cu	SW		Cl-St, Cu			Cl-St	NW		Cl-St			20
21	A-St			A-St			Cl-St			Cl-St			Cl-St			21
22	St-Cu			A-St, Cu, Nb	WSW		Nb			Nb			Nb	WSW		22
23	A-Cu, Fr-Cu	WSW	4	Fr-Cu			Fr-Cu	W	7	Fr-Cu	W	7	Cl-St, Fr-Cu			23
24	Fr-Nb	SW	23	Nb			Nb			Nb			Nb	NW		24
25	Cl-St			Cl-St			Cl-St			Cl-St			Cl-St			25
26	A-Cu			Cl-St	W	3	Cl-St	W	3	Cl-St	W	3	A-Cu			26
27	A-St, St-Cu	SSW	4	A-St, St-Cu	SW	2	A-St, St-Cu	SW	2	A-St, St-Cu	SW	2	A-St, St-Cu	SW	5	27
28	A-St, Fr-Nb	NW		A-St, Fr-Cu	NW		St-Cu	NW		St-Cu	NW		A-St, Nb	NW		28
29	A-St, Fr-Cu	NW		St-Cu	NW		St-Cu	NW		St-Cu	NW		St-Cu	NW		29
30	A-Cu, St-Cu	NW		A-Cu, St-Cu			St-Cu	NW		A-Cu, Fr-Cu	NW	4	St-Cu	WNW	4	30

中華民國十九年四月逐日雲狀雲向雲速

Form, Direction and Velocity of Clouds in the Month of April, 1930.

日 Days of the Month	時間 Hours, Nanking Standard Time												日 Days of the Month
	15			16			17			18			
	For. 狀	Dir. 向	Vel. 速	For. 狀	Dir. 向	Vel. 速	For. 狀	Dir. 向	Vel. 速	For. 狀	Dir. 向	Vel. 速	
1	Fr-Cu			Fr-Cu	NE	5	Fr-Cu			Cu			1
2	A-St			A-St			St			St			2
3	St-Cu			St-Cu			St-Cu			St			3
4	A-Cu St-Cu	ENE	6	A-Cu Fr-Cu	E	6	Fr-Cu	E	6	Fr-Cu	E	4	4
5	Ci-St	SW		A-St			A-St			A-St			5
6	A-St			A-St			A-Cu			A-Cu	W	2	6
7	A-St Fr-St	E	17	A-St Fr-St	E		A-St	E		Nb			7
8	St			St-Cu			St-Cu			St			8
9	A-St	W		Nb			Nb			St	SW		9
10	St			St			Nb			Nb			10
11	Nb	NE		Nb			Nb			St			11
12	St			A-St St-Cu			A-Cu	NE	3	A-Cu	NW		12
13	Nb			Nb			Nb			Nb			13
14	Nb			Nb			Nb			Nb			14
15	A-Cu St-Cu Ci	W	5	A-St Fr-Cu Ci-Cu Fr-Cu	WSW	8	A-Cu St-Cu Ci-Cu Fr-Cu	WSW	6	A-Cu St-Cu			15
16	Ci-St	WSW	5	Ci-Cu	WSW	4	A-Cu	W	5	Ci-Cu	WSW	5	16
17	A-Cu	WSW	8	Ci-Cu	WSW	3	A-Cu	WSW	3	A-Cu	W	4	17
18	Ci	SSW	5	Ci-St Fr-Cu	SSW		Ci	WSW	3	A-Cu	WSW	3	18
19	Fr-Cu			Fr-Cu			Fr-Cu	SW	10	A-Cu Fr-Cu	SW	4	19
20	Ci			Ci-St Fr-Cu			Ci-St Fr-Cu			A-St St-Cu			20
21	Ci-St			Ci-St	WNW	2	Ci-St	WNW	2	Ci-St			21
22	Nb			Nb			Nb			Nb			22
23	A-St Fr-Cu	WSW	7	A-Cu Fr-Cu	WSW	6	A-St Fr-Cu			A-Cu Fr-Cu			23
24	Nb			Nb			A-St Fr-Cu	NNW	25	Fr-Cu	NNW	33	24
25	Ci-St			Ci-St			Ci-St			A-St			25
26	Ci-Cu	W	8	Ci-Cu	W	3	Ci-St	W	3	A-St			26
27	A-St Nb			Nb			Nb			Nb			27
28	Nb			A-St Nb			A-St Fr-Cu	NW		Nb			28
29	St-Cu	NNW		A-St Fr-Cu			St-Cu			St-Cu			29
30	A-Cu Fr-Cu	WNW		A-Cu Cu-Nb	WNW	8	A-Cu Cu	WNW	8	A-Cu Fr-Cu			30

日 Days of the Month	時間 Hours, Nanking Standard Time												日 Days of the Month
	19			20			21			22			
	For. 狀	Dir. 向	Vel. 速	For. 狀	Dir. 向	Vel. 速	For. 狀	Dir. 向	Vel. 速	For. 狀	Dir. 向	Vel. 速	
1	Ci			○			○			○			1
2	St-Cu			St			St			St			2
3	St			St			St			A-St			3
4	Fr-Cu			○			○			○			4
5	A-St			A-St			A-St			A-St			5
6	St-Cu			St-Cu			St-Cu			Nb			6
7	Nb			Nb			Nb			Nb			7
8	St			A-St St-Cu			St-Cu			St			8
9	St			St			St			St			9
10	Nb			Nb			Nb			Nb			10
11	St			St			St-Cu			St-Cu			11
12	A-Cu			○			Ci			Ci			12
13	Nb			Nb			Nb			Nb			13
14	Nb			Nb			St			St			14
15	A-Cu St-Cu			A-Cu			St-Cu			St-Cu			15
16	Ci-St			Ci-St			Ci-St			A-St			16
17	Ci			Ci			Ci-St			Ci-St			17
18	Ci-St			Ci-St			Ci-St			St			18
19	St-Cu			Cu-Nb			Fr-Cu			Fr-Cu			19
20	A-St Cu			A-St Cu			A-St Cu			A-St Cu			20
21	Ci-St			Ci-St			Ci-St			Ci-St			21
22	Nb			Nb			Nb			Nb			22
23	A-St Fr-Cu			Nb			Nb			Nb			23
24	Fr-Cu			Nb			Nb			Nb			24
25	Ci-St			Ci			○			○			25
26	A-St			A-St			A-St			A-St			26
27	Nb			Nb			Nb			Nb			27
28	A-St Fr-Cu			Nb			Nb			Nb			28
29	St-Cu			St			St			St			29
30	A-Cu			St-Cu			St			St			30

中華民國十九年四月日中各小時雲量 (0-10)

Cloudiness at every Hour of the Daytime, in the Month of April, 1930. (0-10)

日 期 Month	時間 Hours, Nanking Standard Time.																								日 期 Month
	1	2	3	4	5	6	7	8	9	10	11	12	13	14	15	16	17	18	19	20	21	22	23	24	
1						10	3	5	3	1	2	2	2	2	3	2	2	1	1	0	0	0			1
2						6	7	9	10	10	10	10	10	10	10	10	10	10	10	10	10	10	10		2
3						10	10	10	10	10	10	10	10	10	10	10	10	10	10	10	10	10	10		3
4						10	7	10	10	10	10	10	10	10	10	8	8	9	7	0	0	0		4	
5						10	10	9	10	7	10	10	10	10	10	10	10	10	10	10	10	10	10	5	
6						5	5	3	0	9	10	10	10	10	10	10	10	10	10	10	10	10	10	6	
7						10	10	10	10	10	10	10	10	10	10	10	10	10	10	10	10	10	10	7	
8						10	10	10	10	10	10	10	10	10	10	10	10	10	10	10	10	10	10	8	
9						10	10	10	10	10	10	10	10	10	10	10	10	10	10	10	10	10	10	9	
10						10	10	10	10	10	10	10	10	10	10	10	10	10	10	10	10	10	10	10	
11						10	10	10	10	10	10	10	10	10	10	10	10	10	10	10	10	10	10	11	
12						10	10	10	10	10	10	10	10	10	10	10	8	5	2	0	4	10		12	
13						9	10	10	10	10	10	10	10	10	10	10	10	10	10	10	10	10	10	13	
14						10	10	10	10	10	10	10	10	10	10	10	10	10	10	10	10	10	10	14	
15						10	10	10	10	10	10	10	10	10	10	10	10	10	10	10	7	10	10	15	
16						6	6	4	4	5	7	5	2	2	2	4	6	10	9	10	10	10	10	16	
17						2	2	2	3	2	2	2	2	2	10	10	9	9	3	5	10	10	10	17	
18						9	8	8	8	9	10	10	10	10	8	9	9	10	10	10	10	10	10	18	
19						10	10	10	10	10	10	10	10	9	6	5	8	9	10	7	4	4		19	
20						10	10	10	10	10	10	10	10	10	10	10	10	10	10	10	10	10	10	20	
21						10	10	10	10	10	10	10	10	10	10	10	10	10	10	10	10	10	10	21	
22						10	10	10	10	10	10	10	10	10	10	10	10	10	10	10	10	10	10	22	
23						2	9	10	7	10	10	8	2	2	10	10	10	10	10	10	10	10	10	23	
24						10	10	10	10	10	10	10	10	10	10	10	10	10	10	10	10	10	10	24	
25						10	10	10	10	10	10	10	10	10	10	10	10	10	10	10	5	0	0	25	
26						10	8	8	10	7	3	10	10	10	8	10	10	10	10	10	10	10	10	26	
27						10	10	10	10	10	10	10	10	10	10	10	10	10	10	10	10	10	10	27	
28						10	10	10	10	10	10	10	10	10	10	10	10	10	10	10	10	10	10	28	
29						10	10	10	10	10	10	10	10	10	10	10	10	10	10	10	10	10	10	29	
30						10	10	10	10	10	10	10	9	9	9	8	10	10	9	10	10	10	10	30	

中華民國十九年四月日中各小時能見度 (0-9)

Visibility at every Hour of the Daytime, in the Month of April, 1930. (0-9)

日 期 Month	時間 Hours, Nanking Standard Time.																								日 期 Month
	1	2	3	4	5	6	7	8	9	10	11	12	13	14	15	16	17	18	19	20	21	22	23	24	
1						6	6	6	7	7	7	8	8	8	8	8	8	8						1	
2						8	8	8	8	8	8	8	8	8	8	8	8	8	8	7				2	
3						5	5	5	5	5	5	5	5	5	6	7	7	6	5					3	
4						5	5	6	7	7	7	7	8	9	8	8	9	8						4	
5						5	5	6	7	7	8	8	8	8	8	8	8	7						5	
6						5	5	6	7	7	7	7	7	7	7	7	7	7						6	
7						5	4	5	6	6	6	6	6	6	6	6	7	7						7	
8						8	5	6	6	6	6	6	6	6	6	6	7	7						8	
9						5	5	6	6	6	6	4	5	7	7	6	5	6						9	
10						6	5	5	5	5	5	5	5	6	6	6	6	5						10	
11						7	8	6	6	7	7	6	5	6	6	6	6	6						11	
12						6	6	6	5	6	7	6	7	7	7	7	7	6						12	
13						7	7	7	7	6	6	6	5	4	4	4	4	4						13	
14						4	4	5	6	6	6	5	5	5	4	4	2	3						14	
15						1	1	5	5	6	6	6	7	7	7	7	6	6						15	
16						3	3	4	5	6	7	7	7	7	7	7	6	6						16	
17						5	5	5	7	7	7	7	7	7	7	6	6	6						17	
18						7	4	5	6	7	7	7	7	7	7	7	7	7						18	
19						5	6	5	6	7	7	7	7	8	8	8	8	8						19	
20						4	4	4	4	4	4	4	5	5	5	5	5	7						20	
21						6	6	6	6	6	6	6	6	6	6	6	6	6						21	
22						5	5	6	6	6	6	6	6	5	6	5	5	5						22	
23						5	5	6	7	8	8	8	8	7	7	7	7	7						23	
24						5	5	5	4	6	7	6	5	6	4	4	7	8						24	
25						6	7	7	7	7	7	7	7	7	6	6	7	7						25	
26						8	5	7	7	7	7	6	7	7	7	6	6	6						26	
27						6	6	6	6	6	6	7	7	7	7	6	5	4						27	
28						3	3	5	6	7	7	7	7	6	6	4	7	5						28	
29						6	6	6	7	7	7	7	7	7	7	8	8	7						29	
30						5	5	6	7	7	7	7	7	7	7	7	7	6						30	

中華民國十九年四月份氣象綱要
Monthly Summary for April, 1930.

氣 壓 Air Pressure

絕對最高	Extreme Maximum	765.88 ^{mm}	on 1st. 21h.
絕對最低	Extreme Minimum	739.81	on 24th. 4-5h.
最大每日較差	Maximum Diurnal Range	10.60	on 24th.
平 均	Mean	754.32	

溫 度 Air Temperature

絕對最高	Extreme Maximum	28.1°	on 18th. 14-15h.
絕對最低	Extreme Minimum	3.2	on 2nd. 6-7h.
最大每日較差	Maximum Diurnal Range	13.4	on 16th.
最高平均	Mean Maximum	18.0	
最低平均	Mean Minimum	10.7	
平 均	Mean	14.3	

風 Wind

絕對極高風速	Absolute Extreme Velocity	17.7 m/s	on 11th. 10-11h.
絕對最高風速	Absolute Maximum Velocity	15.7 m/s	on 11th. 10-11h.
合共行程	Total Distance Travelled	13295.1 kms	
合成風向	Resultant Direction	N 85°31' E	
合成風速	Resultant Velocity	8.5 km/hr.	

降 水 量 Precipitation

雨 量	<u>Rainfall</u>	<u>187.3mm.</u>	
一日最多量	Greatest in 24 hours	25.5	on 24th.
十分鐘內最多量	Greatest in 10 minutes	8.5	on 22nd. 14 ^h 15 ^m —25 ^m

雜 記 Miscellaneous Informations

曇天日數	Partly cloudy days	3
陰天日數	Cloudy days	7
雨天日數	Rainy days	20
有露日數	Days with dew	12
有重霧日數	Days with fog	1
有霧日數	Days with mist	1
有低霧日數	Days with ground fog	2
有日暈日數	Days with solar halo	9
有日華日數	Days with solar corona	4
有雷雨日數	Days with thunderstorm	7
有大風日數	Days with gale	1
有霾日數	Days with haze	1
日照總時數	Total duration of sunshine	97.5hrs

中華民國十九年四月逐日氣象平均要素

Daily Values of Meteorological Elements in the Month of April, 1930.

日期 Days of the Month	氣壓 Mean Baro- metric Pres- sure 700 ^{mm} +	溫度 Temperature				絕對 濕度 Absolute Humidi- ty mm	相對 濕度 Relative Humidi- ty %	雲量 A- mount of Cloud 0-10	日照 時數 Dura- tion of Sun- shine h	雨量 Rain- fall A- mount mm	下雨 時數 Rain- fall Dura- tion h	風速 Wind Velocity			
		最高 Max.	最低 Min.	較差 Range	平均 Mean							極高 Ext.	最高 Max.	平行 Horizontal	直行 Vertical
		°c	°c	°c	°c							m/s	m/s	km/h	km/h
1	63.93	14.0	5.3	8.7	10.1	6.59	71.9	2.3	10.8	0.2	0.2	13.9	11.1	23.8	3.1
2	60.99	12.8	3.2	9.6	8.9	5.58	66.7	9.5	5.3	0.2	0.4	16.1	2.8	31.9	2.9
3	56.86	11.6	8.0	3.6	9.7	8.28	92.0	10.0	0.0	2.0	10.0	10.5	8.3	11.7	0.6
4	58.48	14.1	9.2	4.9	11.9	8.75	85.9	7.8	3.1	T		8.1	7.5	14.8	1.1
5	55.07	17.9	7.6	10.3	12.3	7.66	73.5	9.8	6.2			14.6	13.0	31.5	2.5
6	53.42	20.1	9.2	10.9	15.4	10.23	77.6	8.4	3.9	0.2	0.4	8.1	7.0	7.2	0.3
7	53.51	15.8	12.4	3.4	14.3	10.95	90.3	10.0	0.0	5.9	6.4	12.5	10.0	21.8	2.3
8	52.45	13.5	9.8	3.7	11.7	9.64	94.1	10.0	0.0	9.3	6.0	16.4	14.0	20.0	2.3
9	48.03	19.0	10.6	8.4	15.0	12.29	96.3	10.0	1.3	23.4	8.3	11.2	10.3	21.8	1.5
10	47.73	16.5	13.3	3.2	15.4	12.33	95.1	10.0	0.2	12.8	7.6	11.3	8.3	19.6	1.3
11	54.22	13.0	7.9	5.1	10.0	7.94	85.6	10.0	0.0	19.9	7.1	17.7	15.7	28.7	3.2
12	59.51	11.2	5.5	5.7	8.3	6.03	74.2	8.2	0.2	2.3	1.4	13.9	11.1	15.4	0.8
13	57.58	9.4	6.6	2.8	8.1	7.21	89.6	10.0	0.0	21.6	13.6	9.2	8.6	15.0	1.0
14	57.05	11.5	9.8	1.7	10.7	9.43	98.5	10.0	0.0	10.8	12.9	10.0	8.3	11.8	0.8
15	59.42	13.4	8.8	4.6	11.1	9.04	92.2	10.0	0.5	0.6	2.5	7.2	6.4	10.7	0.7
16	57.73	21.6	8.3	13.4	15.1	9.79	78.7	6.0	10.5			6.7	7.2	15.2	0.4
17	53.98	24.6	12.6	12.0	18.6	10.78	69.6	5.0	11.2			8.6	7.6	19.4	0.7
18	52.29	28.1	15.6	12.5	21.5	13.74	72.2	9.3	7.6			10.3	8.7	17.4	0.5
19	50.15	25.9	18.0	7.9	21.4	15.67	83.5	8.4	3.4	12.3	4.8	12.2	10.0	20.8	0.9
20	54.28	25.9	14.5	11.4	20.1	13.15	76.1	9.5	9.2			16.1	14.8	24.6	1.9
21	55.27	22.5	12.2	10.3	17.0	9.88	67.8	10.0	5.2			11.8	10.7	24.7	1.9
22	48.54	22.8	15.4	7.4	19.1	14.96	90.8	10.0	0.6	15.6	5.6	10.0	9.0	20.7	1.2
23	45.19	27.2	18.1	9.1	22.4	17.14	86.0	8.6	5.7	12.1	4.3	9.7	9.4	12.1	0.5
24	43.71	21.4	12.3	9.1	16.8	13.83	95.1	10.0	0.0	25.5	13.0	15.3	12.3	26.9	2.3
25	54.61	16.3	10.0	6.3	12.8	7.34	67.6	8.5	3.3			12.5	10.6	20.6	2.1
26	56.99	19.9	9.8	10.1	14.6	7.87	60.9	9.1	8.5			9.6	8.6	17.4	1.2
27	52.80	16.8	10.8	6.0	13.5	9.64	83.4	10.0	0.0	8.6	6.7	13.1	10.8	21.6	1.3
28	52.68	16.4	12.9	3.5	14.5	11.67	94.9	10.0	0.0	3.7	4.9	7.5	6.9	11.5	0.6
29	56.60	14.2	10.9	3.3	12.7	9.94	90.9	10.0	0.0	0.2	0.9	7.5	6.8	13.5	1.1
30	56.41	21.0	12.5	8.5	16.4	11.07	81.1	9.6	1.8			4.7	4.0	7.6	0.1
總數或平均 Totals or Means	54.32	18.0	10.7	7.3	14.3	10.28	82.7	9.0	97.5	187.3	117.0	11.2	9.7	18.5	1.4
準平均 Normals	—	21.2	10.0	11.2	14.5	—	70.6	6.1	—	91.7	—	—	—	—	—
最高數 Absolute Max.	65.88	*28.1		13.4		19.16				25.5	18.0	17.7	15.7		
日期 Day	1	18		16		28				24	24	11	11		
最低數 Absolute Min.	39.81		†3.9	1.7		4.89	43.2								
日期 Day	24		2	14		2	17								

* Highest temperature ever recorded is 28.5° C on Apr. 25, 1911.
† Lowest temperature ever recorded is -0.6° C on Apr. 5, 1926.

中華民國十九年四月逐日氣象平均要素

Daily Values of Meteorological Elements in the Month of April, 1930.

日期 Days of the Month	氣溫 Gram Min. Temp.	地溫 Earth Temperature at the Depth of								太陽熱力 Solar Radiation		能見度 Visibi- lity	蒸發量 A- mount of Eva- pora- tion	雜項 Miscellaneous Information
		0 cm	5 cm	10 cm	20 cm	25 cm	50 cm	75 cm	100 cm	黑球 B. Bulb	白球 W Bulb			
		°C	°C	°C	°C	°C	°C	°C	°C	°C	°C			
1	7.0	14.5	13.8	13.8	14.2	14.5	14.2	14.0	14.0	38.4	24.9	7.3	4.9	●
2	1.5	14.2	12.4	12.2	13.1	14.1	14.2	14.1	14.0	35.0	22.4	7.9	5.3	● △ ⊕ ⊙
3	7.4	10.5	11.2	11.6	12.7	13.6	14.0	14.1	14.1	19.4	15.6	5.5	0.9	●
4	9.1	16.0	14.2	13.2	13.8	13.6	13.8	14.0	14.1	35.3	27.2	7.2	1.6	●
5	6.8	14.8	13.4	13.1	13.2	13.6	13.8	14.0	14.0	40.0	29.0	7.2	5.3	● △ ⊕
6	7.5	19.4	14.6	14.4	13.8	13.8	13.9	14.0	14.0	42.0	30.0	6.8	2.2	● △
7	13.8	13.8	14.6	14.6	14.6	14.4	14.0	14.0	14.0	29.2	21.3	5.9	1.6	●
8	10.0	12.0	12.7	13.2	14.0	14.3	14.2	14.1	14.1	20.0	16.2	6.2	0.8	●
9	10.6	15.2	13.8	13.5	13.6	14.2	14.2	14.2	14.2	40.4	29.5	5.8	0.7	● ☄ ⊕ ⊙
10	15.1	15.7	15.5	15.4	15.2	14.9	14.4	14.2	14.2	34.4	24.3	5.4	0.8	● ☄
11	10.5	11.8	12.8	13.2	14.1	14.6	14.6	14.3	14.3	15.7	15.0	6.3	1.6	● ☄
12	6.7	8.1	10.2	11.1	12.7	13.9	14.4	14.4	14.3	27.8	19.0	6.4	2.2	●
13	3.8	11.2	10.9	11.2	12.4	13.1	14.0	14.3	14.4	12.7	11.1	5.5	1.0	● △
14	6.8	11.3	11.9	11.9	11.9	12.8	13.6	14.3	14.3	14.9	12.8	4.5	0.4	●
15	9.9	12.2	11.9	12.0	12.4	13.0	13.5	13.9	14.2	35.3	24.3	5.5	0.9	●
16	7.3	22.5	16.4	14.3	13.4	13.5	13.5	13.9	14.2	44.2	31.5	5.8	3.3	● △ ≡
17	11.3	23.8	18.5	17.4	15.6	14.7	13.9	13.9	14.1	46.1	34.2	6.3	4.4	● △ ≡ ⊕
18	13.1	25.0	20.5	18.6	16.9	15.8	14.8	14.3	14.2	48.8	37.8	6.5	4.9	● △ ≡ ⊕ ⊙
19	18.0	21.6	21.2	20.0	18.5	16.8	15.2	14.5	14.3	45.5	34.9	6.8	2.6	● ☄
20	17.0	26.0	23.0	21.4	19.2	17.6	15.6	14.8	14.8	48.5	36.5	4.6	4.0	● △ ∞
21	11.2	18.4	17.9	18.0	18.2	17.6	16.2	15.2	14.7	40.6	32.4	6.0	5.2	● ⊕
22	14.0	22.0	19.7	19.0	18.4	17.9	16.5	15.5	15.0	41.2	31.1	5.5	1.6	● △ ☄
23	17.0	27.6	22.5	21.4	19.6	18.4	17.4	15.8	15.4	51.5	39.7	6.8	2.3	● ≡ ⊕ ☄
24	19.8	20.5	20.8	20.8	20.5	19.4	17.6	16.3	15.6	31.6	28.4	5.5	1.0	● ☄
25	10.2	16.5	16.6	17.2	17.9	18.5	17.6	16.5	15.8	37.6	26.0	6.8	3.7	● ⊕
26	6.6	19.1	17.8	17.6	17.5	17.9	17.3	16.6	15.9	42.9	31.1	6.8	5.1	● △ ⊕ ⊙
27	10.2	14.6	15.4	15.7	17.1	17.7	17.2	16.6	16.0	30.1	22.2	5.8	2.3	● △
28	13.0	16.7	17.1	16.9	16.9	17.3	17.0	16.6	16.1	27.9	21.5	5.6	0.8	●
29	11.0	13.6	15.2	15.4	16.2	17.0	16.8	16.5	16.1	29.5	21.4	6.9	0.9	●
30	12.1	18.7	17.9	17.4	16.9	16.9	16.6	16.4	16.1	47.4	35.5	6.5	2.1	● △
總數 Totals 或 平均 Means	10.6	16.9	15.9	15.5	15.5	15.5	15.1	14.8	14.7	35.1	26.2	6.2	74.6	

中華民國十九年四月各小時氣象平均要素

Mean Hourly Values of Meteorological Elements in the Month of April, 1930.

南京標準時間 Hours, Nanking Standard Time	氣壓 Barometric Pressure 700mm+	溫度 Tempera- ture °C	濕度 Humidity		雲量 Mean Amount of Cloud 0-10	雨量 Rainfall Amount mm	能見度 Visibility 0-9	風 Wind		
			絕對 Absolute mm	相對 Relative %				向 Direc- tion Dominant	速 Velocity †	
									平行 Horizontal km/hr	直行 Vertical km/hr
1	54.44	12.9	10.12	88.2		5.6		ESE,SSE	17.2	1.0
2	54.19	12.7	10.04	88.9		10.5		ESE	17.4	1.1
3	54.00	12.4	9.99	89.8		8.7		ESE	18.3	1.2
4	53.89	12.3	9.93	90.3		11.3		ESE	18.3	1.1
5	53.96	12.1	9.69	90.9		14.8		ESE	18.6	1.3
6	54.38	12.0	9.74	90.6	9.0	16.3	5.4	ESE	17.6	1.1
7	54.71	12.3	9.85	89.9	8.8	15.2	5.1	ESE	17.3	1.1
8	54.97	13.2	10.03	86.2	8.9	5.3	5.7	ESE	17.7	1.3
9	55.19	14.1	10.25	83.6	8.8	4.6	6.1	ENE	17.0	1.4
10	55.21	15.0	10.32	79.7	9.0	2.0	6.4	ENE,ESE	17.3	1.4
11	55.14	15.7	10.34	76.5	9.1	9.0	6.5	E, ESE	19.2	1.6
Neon 午正	54.81	16.1	10.36	74.9	9.2	5.5	6.4	NE	18.8	1.6
13	54.47	16.5	10.38	73.7	8.9	3.6	6.5	ESE	18.9	1.6
14	54.09	16.7	10.39	72.5	9.1	2.4	6.6	NE	19.7	1.6
15	53.63	16.9	10.54	72.9	9.1	12.5	6.5	NNE	21.2	1.8
16	53.45	16.7	10.47	73.5	9.1	2.4	6.5	ESE	20.6	1.7
17	53.45	16.2	10.55	75.8	9.3	9.5	6.4	NE	20.6	1.7
18	53.65	15.5	10.59	78.9	9.4	10.0	6.0	ESE	19.3	1.6
19	53.87	14.9	10.54	81.8	9.0	7.2		E,NE	18.0	1.4
20	54.29	14.4	10.42	82.5	8.5	13.7		ESE	18.3	1.3
21	54.68	14.1	10.45	84.3	8.6	3.6		E, NE	17.1	1.2
22	54.78	13.8	10.34	85.1	8.9	3.9		E, ESE	17.9	1.2
23	54.62	13.5	10.40	87.0		5.3		ESE	18.6	1.2
Midn. 子正	54.53	13.3	10.33	87.9		3.9		ESE,ENE	17.7	1.1
Totals or Means	54.32	14.3	10.26	82.7	9.0	167.3	6.2	E	18.5	1.4

本期印行之外埠報告地名表

List of stations whose data appear in this issue

1. 學校測候所 College Stations

廣州 Canton	廈門 Amoy	昆明 Kunming
武昌 Wuchang	吳江 Wukiang	蘇州 Soochow
常熟 Changshu	南通 Nantung	東臺 Tungtai
徐州 Suchow	太原 Taiyuan	保定 Paoting
北平 Peiping	公主嶺 Kungchuling	庫車 Kuchar
迪化 Tihwa		

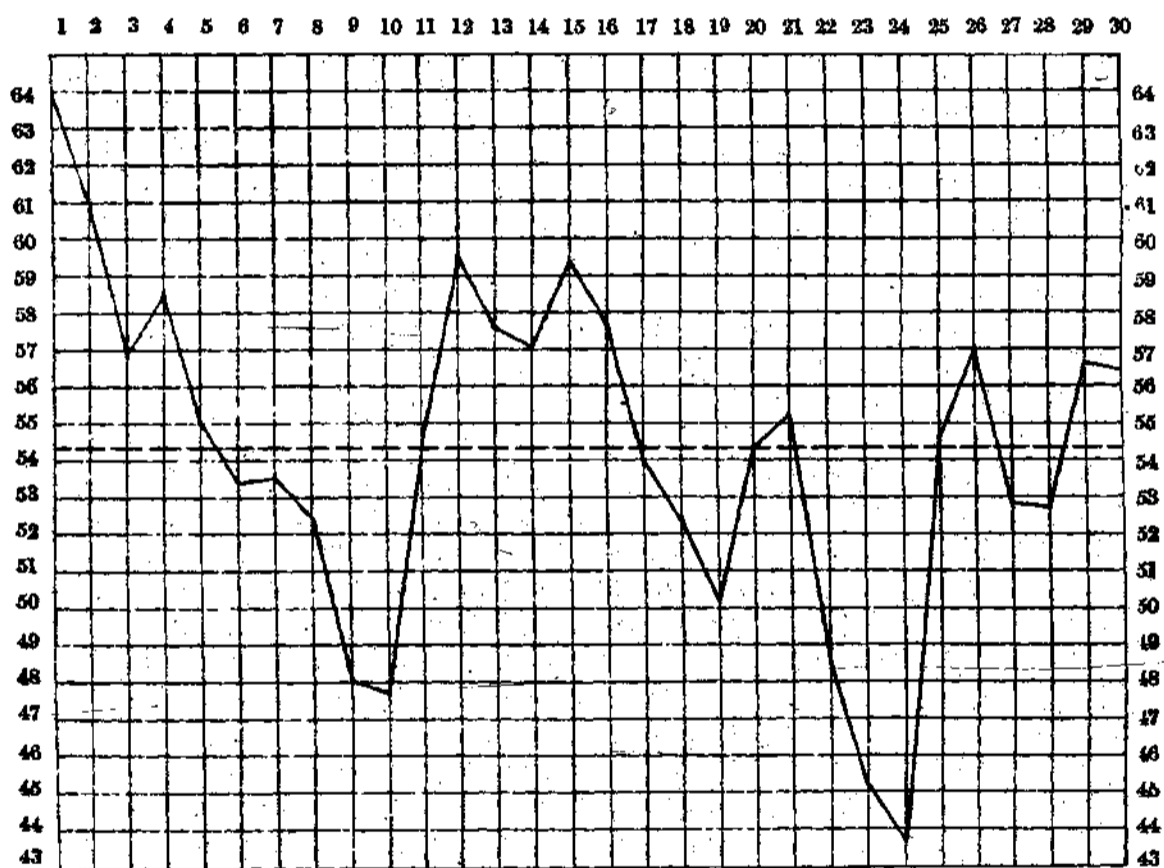
2. 海關測候所 Customs Stations

福高 Lamko	瓊州 Kiungchow	北海 Pakhoi
*龍州 Lungchow	遮浪角 Chilang Point	石碑山 Breaker Point
三水 Samahui	廣州 Canton	東澎島 Lamocks
汕頭 Swatow	梧州 Wuchow	東旋島 Chapel Island
廈門 Amoy	瓊越 Tengyueh	烏邱嶼 Ockseu
牛山島 Turnabout	東犬 Middle Dog	福州 Pagoda Anchorage
東湧 Tung Yung	溫州 Wenchow	長沙 Changsha
北魚山 Peiyushan	岳州 Yochow	重慶 Chungking
九江 Kiukiang	鎮海 Changhai	小龜山 Steep Island
漢口 Hankow	宜昌 Ichang	大巖山 Gutalaff
花鳥山北島 North Saddle	蕪湖 Wuhu	吳淞 Woosung
佘山 Shaweshan	鎮江 Chinkiang	瓊瑤島 S.E. Promontory
成山頭 N.E. Promontory	芝罘 Chafoo	猴嶼島 Howki
塘沽 Tangku	秦皇島 Chinwangtao	安東 Antung
牛莊 Newchwang	愛璦 Aigun	

*本報缺

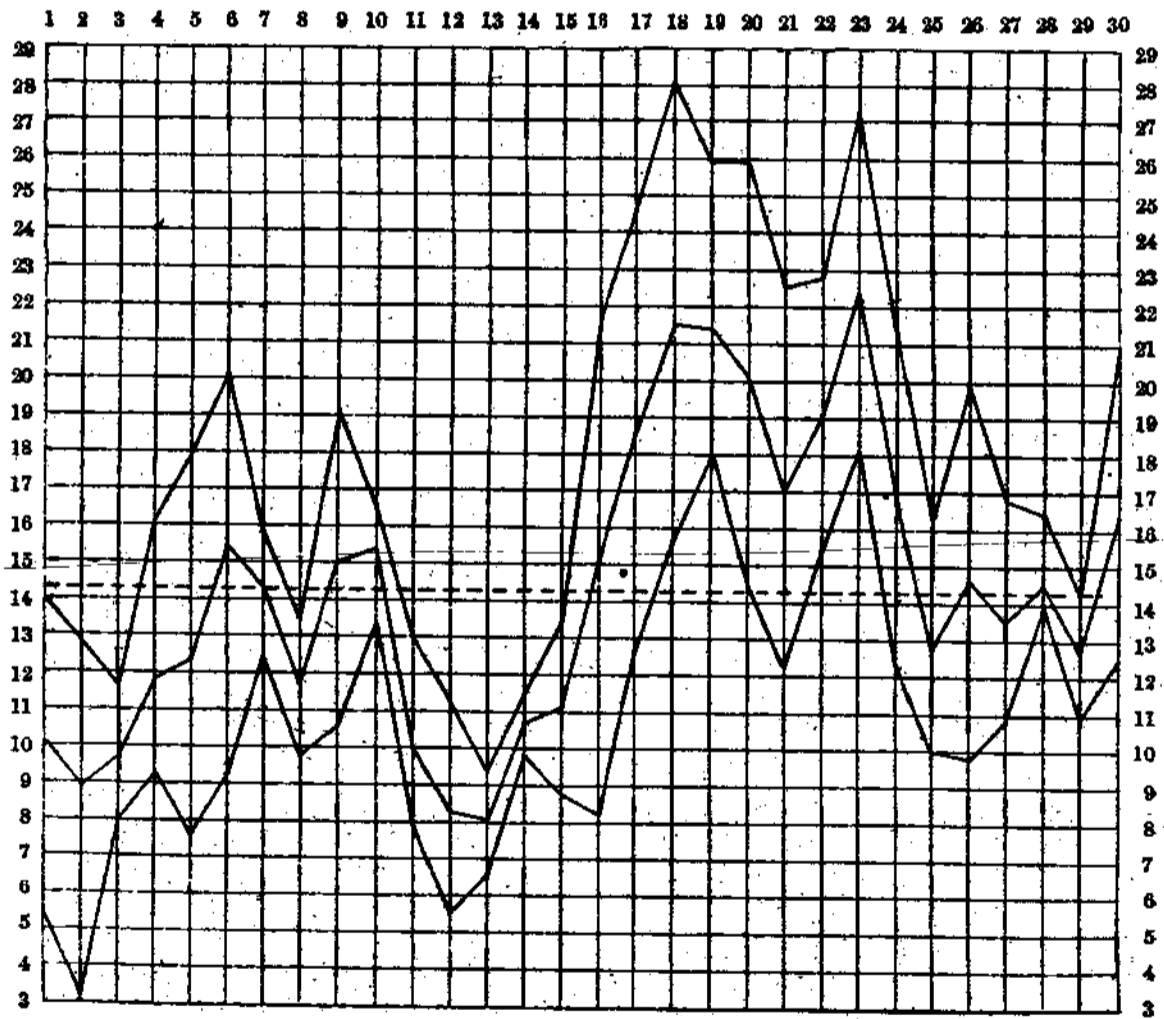
中華民國十九年四月份氣壓變遷圖 (700^{mm} +)

The March of Barometric Pressure in the Month of April, 1930. (700^{mm} +)



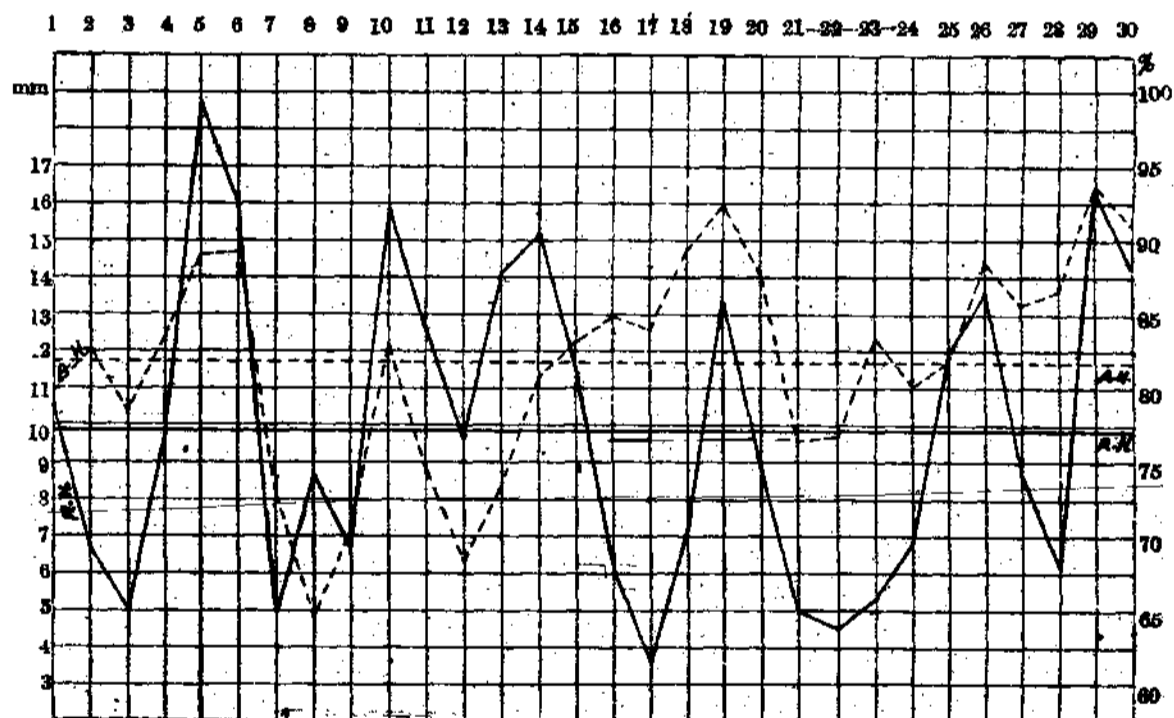
中華民國十九年四月份溫度變遷圖(°C)

The March of Temperature in the Month of April, 1930. (°C)



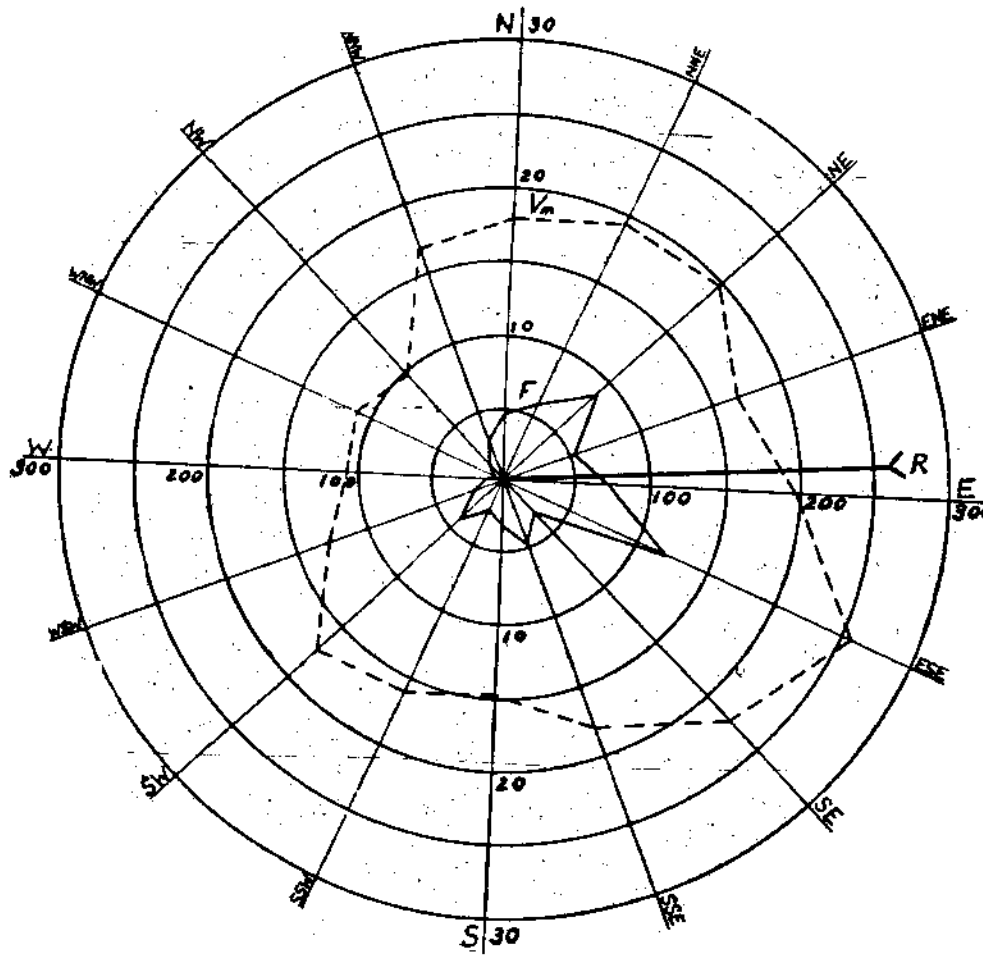
中華民國十九年四月份絕對濕度與相對濕度變遷圖

The March of Absolute and Relative Humidity in the Month of April, 1930.



中華民國十九年四月份風向圖

Wind Rose for April, 1930.



F.—FREQUENCY

V_m.—MEAN VELOCITY

R—RESULTANT DIRECTION

DIRECTIONS	N	NNE	NE	ENE	E	ESE	SE	SSE	S	SSW	SW	WSW	W	WNW	NW	NNW	N	C	
FREQUENCY	HRS	46	50	87	53	72	119	31	46	31	26	40	23	13	7	14	30	19	9
	%	8.4	8.1	12.1	7.4	10.0	16.5	4.3	6.4	4.3	3.3	5.6	3.9	1.9	1.0	2.0	4.0	2.6	1.2
DISTANCE TRAVELLED	KM	823.5	1127.3	1796.8	905.1	1413.9	3043.4	661.5	329.7	457.4	363.5	689.4	379.6	128.7	76.7	127.0	483.6	33.0	
MEAN VELOCITY	KM/H	17.9	19.4	19.8	18.9	19.7	25.6	22.3	18.0	14.8	16.0	17.3	12.7	10.7	11.0	9.8	26.8	4.4	
TOTAL DISTANCE TRAVELLED 12386.1 KM.					RESULTANT DIRECTION N 86° 31' E.					RESULTANT VELOCITY 8.5 KM/HR.									

中華民國十九年四月廣州逐日氣象平均要素

Daily Values of Meteorological Elements at Canton in the Month of April, 1930.

日期 Days of the Month	氣壓 Mean Baro- metric Pres- sure 700 ^{mm} ₊	溫度 Temperature				絕對 濕度 Absolute Humi- dity mm	相對 濕度 Relative Humi- dity %	雲量 Mean A- mount of Cloud 0-10	日照 時數 Dura- tion of Sun- shine h	雨量 Rain- fall A- mount mm	下雨 時期 Rain- fall Dura- tion h	風向 Wind Direc- tion Domi- nant	風速 Wind Velo- city m/s	雜項 Miscellaneous Informations
		最高 Max.	最低 Min.	較差 Range	平均 Mean									
		°c	°c	°c	°c									
1	66.77	22.5	18.3	4.2	20.1	14.69	83.3	9.6	0.5	2.0		ESE	1.0	●
2	66.05	24.0	16.6	7.4	20.1	12.94	72.5	7.5	4.8			SE	1.7	● 三
3	64.58	23.0	18.0	5.0	20.5	14.94	82.0	10.0	0.0			ESE	0.5	● 三
4	63.00	24.7	18.5	6.2	21.5	16.71	84.8	9.3	1.2	T		ESE	0.7	● 三
5	60.23	23.0	19.6	3.4	21.0	16.87	89.0	9.0	0.5	64.8		ESE	2.4	● K
6	60.40	23.1	18.6	4.5	21.3	17.58	92.0	9.5	0.0	15.2		E	1.3	●
7	61.03	23.4	20.0	3.4	21.9	18.05	92.5	10.0	0.0	T		SE	0.7	●
8	60.65	27.8	21.1	6.7	23.8	20.01	89.5	8.2	2.4			SE	1.5	● 三
9	58.82	29.0	21.9	7.1	25.1	20.78	84.0	6.7	5.4	20.8		SSE	2.5	●
10	57.93	31.3	22.5	8.8	26.1	20.53	78.3	6.3	7.6			SSE	2.2	● 三 A
11	58.25	30.0	23.5	6.5	26.4	21.07	78.8	7.8	4.0			SSE	1.9	●
12	59.57	28.4	23.8	4.6	26.3	22.11	84.3	7.8	2.7			SE	1.4	●
13	61.80	26.4	23.4	3.0	25.0	20.49	85.8	8.8	0.3			ESE	2.3	●
14	63.03	28.5	20.6	7.9	23.8	19.58	83.3	7.3	4.8			SE	1.7	●
15	64.23	22.0	18.0	4.0	19.5	14.68	84.5	8.3	3.0	T		NNW	2.9	●
16	64.93	22.2	16.0	6.2	19.3	13.29	78.0	10.0	0.0	T		NE	1.7	●
17	63.96	26.5	18.5	8.0	22.3	16.60	80.5	8.0	4.0			SSE	0.3	●
18	61.02	26.0	19.0	7.0	21.9	18.54	91.5	8.8	0.5	44.0		SE	2.3	● K
19	61.33	28.0	18.0	10.0	22.6	19.32	86.0	6.5	5.0			NE	0.4	●
20	62.25	31.1	22.4	8.7	24.7	22.15	80.8	3.5	8.0	10.0		NE	0.5	●
21	61.58	29.6	20.6	9.0	25.4	20.31	81.5	5.8	4.5			SE	1.1	●
22	58.78	29.5	22.0	7.5	25.6	20.53	81.3	4.8	8.2	1.0		SE	2.6	●
23	56.47	30.0	23.5	6.5	26.4	21.89	84.0	7.0	5.5			SE	2.6	●
24	55.50	30.4	24.4	6.0	26.9	22.25	80.3	7.8	2.7			SSE	2.1	●
25	57.25	28.5	20.1	8.4	23.3	19.03	84.8	7.5	4.6	15.5		N	1.3	●
26	59.80	26.8	21.3	5.5	23.3	16.78	76.8	7.0	2.7	2.2		NE	1.3	●
27	59.83	26.1	21.4	4.7	23.9	19.33	85.3	8.2	1.0			SE	2.6	● A
28	59.80	29.7	22.1	7.6	25.9	21.44	83.0	5.5	2.4	T		SSE	2.0	● A
29	61.22	31.2	22.7	8.5	26.4	21.60	81.5	6.5	5.2			SSE	0.9	● A
30	62.98	32.1	22.0	9.2	27.3	22.12	77.0	4.0	10.1			SSE	0.5	● A
總數 或 平均 Totals or Means	61.14	27.3	20.6	6.3	23.7	18.87	82.2	7.6	109.6	175.5			1.6	

地點 廣州中山大學農林科 北緯 Lat. 23° 5' N; 東經 Long. 113° 17' E.
 Location Sun Yat-Sen University, Canton. 高度 Altitude 57.5 M.
 測測時間 Time of Observations 2nd, 8, 10, 14, 18, 22nd hrs.
 *得自自記儀器 Taken from Self-recording Instruments

中華民國十九年四月廈門逐日氣象平均要素

Daily Values of Meteorological Elements at Amoy in the Month of April, 1930.

日期 Days of the Month	氣壓 Mean Baromet- ric Pres- sure	溫度 Temperature				絕對 濕度 Absolute Humid- ity	相對 濕度 Relative Humid- ity	雲量 Mean A- mount of Cloud	日照 時數 Duration of Sun- shine	雨量 Rain- fall A- mount	下雨 時數 Rain- fall Dura- tion	風向 Wind Direc- tion	風速 Wind Velo- city	雜項 Miscellaneous Information
		最高 Max.	最低 Min.	較差 Range	平均 Mean									
	700 ^{mm} ₊	°c	°c	°c	°c	mm	%	0-10	h.	mm	h	Domi- nant	mi/hr	
1	87.4	22.6	13.2	9.4	17.9		74.0	3				E	8.6	☉
2	87.3	20.6	15.4	5.2	17.8		73.0	2				ENE	15.0	☉
3	84.7	23.4	13.2	10.2	19.0		82.0	6				NNW	6.2	☉
4	83.7	22.2	16.0	6.2	19.5		86.0	10				W	5.4	☉
5	82.1	19.6	16.3	3.4	18.1		86.0	10		1.2		ENE	11.8	☉
6	82.7	18.0	16.0	2.0	17.1		89.0	10		9.0		W	4.1	☉
7	81.8	25.2	17.2	8.0	20.6		84.0	7				SSE	1.7	☉
8	80.8	31.0	19.0	12.0	25.0		90.0	5				WSW	2.7	☉
9	58.8	29.4	20.0	9.4	23.2		87.0	3				SSE	6.2	☉
10	59.4	27.8	20.0	7.8	24.2		89.0	8				SSE	4.2	☉
11	59.1	30.4	22.6	7.8	26.1		86.0	7				SSW	3.7	☉
12	62.0	25.0	17.0	8.0	19.2		89.0	10		8.2		SSE	7.0	☉
13	64.4	20.0	15.8	4.2	18.1		89.0	10		5.6		E	4.2	☉
14	62.2	26.4	16.4	9.8	21.4		90.0	7				S	3.4	☉
15	68.7	20.4	18.4	2.0	20.1		93.0	10				ESE	6.7	☉
16	65.5	22.2	16.8	5.4	19.2		81.0	10				E	10.1	☉
17	64.0	25.2	17.2	8.0	21.1		75.0	3				W	5.5	☉
18	62.2	28.6	20.0	8.6	24.1		86.0	7				SE	6.0	☉
19	61.6	25.8	20.6	5.2	22.6		92.0	9		34.0		SSE	4.1	☉
20	62.1	29.0	22.6	6.4	25.4		94.0	1				NW	5.9	☉
21	62.9	30.4	21.8	8.6	25.5		88.0	8				E	6.6	☉
22	59.7	26.6	21.0	5.6	23.6		88.0	9				SE	4.7	☉
23	57.8	35.2	22.0	11.2	25.9		91.0	5		1.6		SW	5.3	☉
24	56.5	28.8	24.0	4.8	26.2		93.0	7				SW	9.7	☉
25	58.0	26.2	21.0	5.2	22.7		90.0	9		34.4		NW	5.1	☉
26	61.3	23.6	18.0	5.6	20.4		84.0	10				E	13.2	☉
27	62.1	23.2	17.0	6.2	18.8		83.0	10				ENE	3.6	☉
28	61.1	28.8	19.6	9.2	23.5		90.0	9				SE	2.3	☉
29	61.8	30.8	22.0	8.8	25.9		90.0	4				SE	4.7	☉
30	63.5	28.4	23.2	5.2	25.0		91.0	10				E	6.6	☉
總數 或 平均 Totals or Means	62.0	25.3	18.3	6.9	22.2		87.1	7.2		94.0			6.1	

地點 廈門大學理科

Location: University of Amoy.

觀測時間 Time of Observations 6, 14, 17 hrs.

北緯 Lat. 24°26' N; 東經 Long. 118°04' E.

高度 Altitude 5.2 M.

中華民國十九年四月昆明逐日氣象平均要素

Daily Values of Meteorological Elements at Kunming in the Month of April, 1930.

日期 Days of the Month	氣壓 Mean Baro- metric Pressure mm	溫度 Temperature				絕對 濕度 Absolute Humidity mm	相對 濕度 Relative Humidity %	雲量 Mean Amount of Cloud 0-10	日照 時數 Duration of Sun- shine h.	雨量 Rain- fall A- mount mm	下雨 時數 Rain- fall Dura- tion h.	風向 Wind Direc- tion Dominant	風速 Wind Velo- city m/s	雜項 Miscellaneous Informations
		最高 Max.	最低 Min.	範圍 Range	平均 Mean									
		°c	°c	°c	°c									
1	599.29	19.0	15.2	3.8	19.0	10.90	53.3	8.0				W	3.7	☉ ≡ <
2	598.91	25.3	13.0	12.3	17.9	7.63	50.4	4.5				SW	2.8	☉ ≡ ⊕
3	598.73	18.7	10.5	8.2	17.5	9.39	56.3	9.0				NW	1.8	☉ ≡ ⊕
4	598.59	20.3	12.5	7.8	15.7	4.76	44.0	7.0	T	0.5		W	4.7	☉ ≡ ⊕ ☉
5	598.14	21.8	9.0	12.8	17.7	8.45	55.8	0.3				WSW	2.3	☉ ≡
6	597.81	21.5	12.3	9.2	14.1	8.82	57.5	3.7				WSW	2.3	☉ ≡ ☉ ☉
7	598.16	21.1	11.4	9.7	14.8	8.75	69.5	10.0		11.5	2.0	W	1.9	☉ ☉ ☉
8	598.83	18.8	9.7	9.1	14.0	8.23	67.5	8.9		T	5.0	W	2.2	☉ ☉
9	597.21	23.4	13.2	10.2	17.8	9.78	55.7	0.2				SW	5.7	☉
10	600.86	24.8	15.6	9.2	19.5	9.72	62.2	0.7				NNW	3.0	☉ ≡
11	597.88	24.0	16.5	7.5	19.4	9.45	50.2	4.0				NW	2.2	☉ ≡
12	597.08	27.7	17.5	10.2	21.5	11.74	46.5	1.0				SSE	2.5	☉ ☉
13	597.98	23.9	18.7	5.2	19.4	9.19	47.0	0.1				W	5.1	☉ ≡
14	598.46	27.5	17.0	10.5	21.0	9.78	50.0	1.6				WNW	5.9	☉ ☉ ☉
15	600.88	20.1	13.7	6.4	15.4	9.27	74.0	9.0		3.3	1.0	ENE	1.7	☉ ≡ ⊕ ☉
16	601.16	16.9	11.3	5.6	13.7	8.62	75.2	10.0		4.0	1.0	ENE	1.8	☉ ≡ ☉
17	601.56	12.3	8.9	3.4	10.2	7.35	81.8	4.8		23.8	6.0	ENE	2.4	☉ ≡
18	598.64	17.1	9.8	7.3	13.3	8.10	67.5	0.6		3.0	1.0	NNE	2.1	☉ ≡
19	598.03	20.9	12.7	8.2	16.3	9.50	60.2	1.4				W	2.5	☉ ☉
20	598.68	22.0	13.8	8.2	17.7	9.74	64.2	3.5				WNW	1.0	☉
21	597.43	22.5	15.2	7.3	19.2	9.33	56.1	5.5				W	2.8	☉ ≡
22	598.26	25.1	15.5	9.6	19.0	11.30	56.8	4.1				W	3.5	☉ ≡
23	598.22	22.2	14.3	7.9	18.2	9.46	54.2	9.3		T	0.5	WNW	3.7	☉ ≡
24	598.82	23.9	15.6	8.3	15.7	8.83	49.5	2.8				W	1.0	☉
25	597.81	24.0	15.2	8.8	18.5	9.02	51.5	4.5				WSW	2.7	☉ ≡
26	597.24	24.1	15.8	8.3	19.2	7.99	51.2	9.0		T	0.5	SW	5.0	☉ ≡
27	597.16	25.1	13.0	12.1	18.6	9.50	56.7	6.5		T	0.3	W	2.7	☉
28	597.86	20.5	13.5	7.0	17.1	8.90	58.0	5.5				W	3.5	☉
29	599.43	21.3	13.8	7.5	16.2	9.31	65.0	5.5				W	2.8	☉
30	599.36	22.7	11.8	10.9	15.5	9.24	71.5	6.2		T	0.5	WNW	0.6	☉ ≡
總數 或 平均 Total or Means	598.42	22.0	13.5	8.4	17.1	9.07	58.2	4.9		46.6	13.3		2.9	

地點: 昆明市一得測候所 北緯 Lat. 25°04' N.; 東經 Long. 102°42' E.

Location: 1-1st Meteorological Station, Kunming. 高度 Altitude 1960.0 M.

觀測時間 Time of Observations 8, 14, 21 hrs.

*得自空盒氣壓表 Taken from Aneroid Barometer.

中華民國十九年四月武昌氣象平均要素

Daily Values of Meteorological Elements at Wu-Chang in the Month of April, 1930.

日期 Days of the Month	氣壓 Mean Baro- metric Pres- sure	溫度 Temperature				絕對 濕度 Absolute Humi- dity	相對 濕度 Relative Humi- dity	雲量 A- mount of Cloud	日照 時數 Dura- tion of Sun- shine	雨量 Rain- fall A- mount	下雨 時數 Rain- fall Dura- tion	風向 Wind Direc- tion	風力 Wind force	雜項 Miscellaneous Informations
		最高 Max.	最低 Min.	極差 Range	六時 6 A.M.									
		700 ^{mm} +	°c	°c	°c									
1	67.12	60.2	11.8	8.5	16.1		98.0	0				ESE	3	○△
2	64.06	30.8	9.8	11.0	15.8		63.6	10	17.8			ESE	3	●
3	62.11	14.1	9.9	4.2	12.0		98.5	10				NW	3	◎△
4	62.50	18.9	8.4	10.5	13.7		98.5	0				E	2	○△
5	58.88	19.0	12.3	6.7	15.7		76.8	10	5.9			ESE	2	◎△
6	58.12	18.9	13.3	5.6	16.1		99.0	30				W	1	◎≡△
7	58.08	19.3	15.3	4.0	17.3		96.0	5	27.9			ESE	1	●△
8	57.24	18.0	10.1	7.9	14.7		97.0	30	21.9			NNE	4	●T
9	52.18	18.7	13.1	5.6	15.9		98.8	10	0.7			NNE	1	●≡
10	54.51	20.3	15.4	4.9	17.9		96.0	10	19.7			N	2	●≡△T
11	54.55	18.2	14.1	4.1	16.2		95.8	10	4.4			NNW	4	●
12	62.40	11.2	7.2	4.0	9.2		91.2	10	8.2			E	3	●
13	62.19	9.9	8.0	1.9	9.0		94.3	30	5.4			W	1	●≡
14	62.58	9.6	8.7	0.9	8.2		95.5	30	18.2			NW	3	●△
15	60.44	15.7	8.8	6.9	10.8		96.5	10				Calm	0	◎≡△
16	64.91	22.7	9.8	11.1	15.2		98.5	3				Calm	0	◎≡△
17	60.40	24.3	12.2	12.1	18.3		95.0	1				E	1	◎≡△
18	57.18	25.2	18.2	9.0	20.7		98.0	10	2.5			E	1	●△
19	58.20	24.8	17.3	7.5	21.1		97.0	10	7.9			W	1	●T
20	59.54	26.3	19.0	6.3	22.2		95.0	10				NW	2	◎≡△
21	59.64	26.0	17.7	8.3	21.9		96.0	10	3.8			NNE	3	●△
22	58.91	26.4	19.4	7.0	22.9		98.0	10	17.7			E	1	●T△
23	59.12	22.6	18.9	4.7	21.8		96.0	30	29.6			E	2	●△T
24	48.79	24.2	14.8	9.8	19.4		98.0	10	1.7			E	5	●
25	58.39	16.9	21.6	7.3	15.3		64.1	10				NNW	6	◎
26	61.08	19.2	12.7	6.5	16.0		83.6	6	11.4			E	2	●△T
27	58.76	19.2	14.1	5.1	16.7		98.0	10	21.0			ESE	2	●T
28	57.99	15.9	11.2	4.7	13.6		90.0	10	1.2			W	2	●
29	61.98	26.3	12.1	4.2	14.2		91.0	10	0.3			NNW	2	●
30	62.71	18.2	11.8	7.4	15.5		96.4	3				Calm	0	◎≡△
總數 或 平均 Totals or Means	58.95	19.4	12.7	6.6	16.1		91.1	3.2	227.2				2.1	

地點 武漢大學測候所

北緯 Lat. 30°30' N, 東經 Long. 114°20' E

Location: Wu-Han University, Wuchang.

高度 Altitude 44.12 M.

觀測時間 Time of Observation 8 hr.

The Rainfall is for 24 hours ending at 6 a.m.

中華民國十九年四月吳江逐日氣象平均要素

Daily Values of Meteorological Elements at Wu-Kiang in the Month of April, 1930.

日期 Days of the Month	氣壓 Mean Baro- metric Pres- sure 700 ^{mm} +	溫度 Temperature				絕對 溫度 Absolute Humidity mm	相對 溫度 Relative Humidity %	雲量 Mean A- mount of Cloud 0-10	日照 時數 Duration of Sun- shine h	雨量 Rain- fall A- mount mm	下雨 時數 Rain- fall Du- ration h	風向 Wind Direc- tion Domin- nant	風力 Wind Force B. S.	雜項 Miscellaneous Informations
		最高 Max.	最低 Min.	較差 Range	平均 Mean									
		°c	°c	°c	°c									
1	64.0	14.0	9.4	4.3	12.3	8.58	78.0	1.7	T		NNE	5	○	
2	64.3	13.3	7.3	5.7	11.0	6.66	68.0	4.0	T		ESE	4	●	
3	67.7	11.3	10.0	1.3	10.3	8.58	92.3	10.0	T		SSE	2	◎	
4	58.3	12.3	11.0	1.0	12.0	9.08	87.3	10.0			N	3	◎	
5	57.3	14.7	10.3	3.3	11.3	6.35	65.7	6.0			SE	3	●	
6	54.0	18.7	14.3	4.4	17.3	10.70	73.3	3.0			SSW	2	●	
7	55.3	18.7	14.0	4.7	15.3	10.49	81.3	7.0			SSE	5	●	
8	52.3	15.3	13.7	1.6	14.0	10.98	92.3	9.0	8.5	3.0	NNE	2	●	
9	50.7	15.7	12.0	3.7	14.7	11.11	90.3	8.0			ENE	2	◎ T ≡	
10	48.7	19.7	15.3	4.4	17.7	14.66	97.7	6.0	24.5	4.0	N	2	● T ≡	
11	52.7	14.3	11.3	3.0	11.3	9.20	92.3	9.0	6.0	1.0	N	6	● T ≡	
12	59.0	13.0	10.7	1.3	11.0	8.23	84.0	6.0	2.0	0.0	NE	3	●	
13	57.7	11.0	9.3	1.7	11.0	9.34	94.3	10.0	3.0	2.0	SSE	5	● T ≡	
14	56.7	12.3	11.0	1.3	12.0	10.40	100.0	10.0	43.0	21.0	NNW	3	●	
15	59.7	12.0	11.0	1.0	11.7	9.09	90.0	10.0	7.3	15.0	SSW	3	●	
16	60.7	16.3	13.0	4.3	15.3	10.40	80.3	1.0			SSW	2	○	
17	57.3	21.3	15.0	6.3	18.7	12.59	78.7	3.0			S	1	●	
18	55.7	23.0	18.7	4.3	23.0	12.34	67.3	5.0			SW	2	●	
19	53.3	23.6	19.0	4.6	23.0	17.25	38.0	7.0			SE	3	●	
20	56.3	23.7	20.0	3.7	22.7	16.60	33.0	5.0			SE	2	●	
21	53.0	21.7	14.7	7.0	17.0	9.69	67.3	5.0			SSE	4	●	
22	56.0	18.3	16.3	2.0	17.3	12.92	87.3	5.0	5.0	9.0	SE	3	●	
23	48.0	24.0	20.7	3.3	23.7	18.00	33.7	4.0	10.0	5.0	NW	1	● T ≡	
24	46.7	20.7	24.0	2.7	23.0	17.77	35.0	7.0	2.5	5.0	SE	2	● T	
25	53.0	17.3	15.3	2.0	14.0	10.15	85.3	10.0	1.1	3.0	NW	5	●	
26	58.0	16.3	13.7	2.6	14.7	9.15	75.0	1.0			SE	2	○	
27	54.7	16.3	14.3	2.0	15.0	10.92	85.0	10.0			NE	6	◎	
28	52.3	17.3	16.7	1.3	17.3	11.73	79.7	10.0	T		ESE	2	◎	
29	55.7	17.3	14.7	2.6	15.7	11.13	84.3	10.0	T		N	2	◎	
30	57.7	17.0	15.0	2.0	16.3	10.94	79.3	3.0			NW	3	◎	
總計 Totals 或 平均 Means	55.7	17.3	14.0	3.2	15.3	11.36	83.9	6.7		112.9	68.5		2.6	

地點 吳江蘇中縣竹園鎮學校 北緯 Lat. 31°14' N, 東經 Long. 120°40' E.
Location: Country Normal School of Soochow Academy, Wu-Kiang 高度 Altitude. 2.5 M.

觀測時間 Time of Observations 7, 12, 18 hrs.

* 氣壓值係由安示器所取 Taken from Aneroid Barometer.

中華民國十九年四月蘇州逐日氣象平均要素

Daily Values of Meteorological Elements at Soochow in the Month of April, 1930.

日期 Days of the Month	氣壓 Mean Baro- metric Pres- sure 700 ^{mm} 十	溫度 Temperature				絕對 溫度 Absolute Humid- ity mm	相對 溫度 Relative Humid- ity %	雲量 Mean A- mount of Cloud 0-10	日照 時數 Duration of Sun- shine h	雨量 Rain- fall A- mount mm	下雨 時數 Rain- fall Du- ration h.m.	風向 Wind Direc- tion Domi- nant	風速 Wind Velo- city m/s	雜項 Miscellaneous Informations
		最高 Max.	最低 Min.	變差 Range	平均 Mean									
		°c	°c	°c	°c									
1	65.05	11.8	8.4	3.4	10.1		81.0				NE	3.6	○	
2	64.03	14.0	2.9	11.1	8.3		87.0		0.4	0.45	E	2.7	●	
3	58.58	13.5	8.9	4.6	11.2		90.0		0.4	5.10	SE	2.9	●	
4	60.10	13.7	9.5	4.2	11.6		87.0		0.1	2.00	NE	1.0	●	
5	58.32	16.4	6.7	9.7	11.6		72.0				E	2.1	◎	
6	55.78	22.6	10.0	12.6	16.8		63.0		0.1	0.40	S	1.4	●	
7	56.67	23.5	13.3	20.2	18.4		88.0		7.2	9.45	NE	1.3	●	
8	54.11	15.7	12.7	13.0	14.2		97.0		0.7	24.00	N	2.4	●	
9	51.59	28.1	10.8	17.3	19.5		94.0		13.7	12.05	E	2.3	●	
10	48.28	22.0	15.2	6.8	18.6		94.0		17.8	17.45	NNE	1.0	●	
11	54.51	19.2	11.5	7.7	15.4		97.0		0.9	6.15	N	2.3	●	
12	57.81	11.8	8.0	3.8	9.9		87.0		0.1	5.00	ENE	1.5	●	
13	59.21	11.8	7.5	4.3	9.7		97.0		33.5	23.00	NE	0.7	●	
14	58.32	12.3	10.2	2.1	11.3		100.0		7.7	24.00	NE	0.6	●	
15	61.11	13.3	9.8	3.5	11.6		100.0		0.2	1.00	NW	0.9	●	
16	60.73	19.2	7.6	11.6	13.4		72.0				E	0.8	○	
17	56.29	26.5	11.3	15.2	18.9		69.0				WNW	1.5	○	
18	55.15	28.0	16.0	12.0	22.0		69.0				SW	2.3	○	
19	53.24	28.4	18.4	10.0	23.4		79.0				NW	0.5	○	
20	55.54	26.7	18.0	8.7	22.4		61.0				N	1.4	○	
21	56.82	21.5	12.5	9.0	17.0		70.0		1.8	2.30	E	2.3	●	
22	50.00	20.8	14.5	6.3	17.7		97.0		21.8	6.10	ESE	1.8	●	
23	47.64	28.9	12.5	16.4	20.7		79.0		1.1	0.30	ESE	1.9	●	
24	43.33	28.1	20.9	7.2	24.5		78.0		0.2	0.25	SSW	1.0	●	
25	55.27	16.2	12.5	3.7	14.4		77.0				NNE	2.3	○	
26	59.06	18.0	8.6	9.4	13.3		68.0				E	1.6	○	
27	55.78	18.2	10.7	7.5	14.5		85.0		0.9	1.00	E	2.5	●	
28	58.69	18.6	13.9	4.7	16.8		94.0		0.2	1.00	NW	0.7	●	
29	58.19	19.7	12.6	16.1	16.7		88.0				NNW	1.4	◎	
30	59.06	19.7	13.0	16.7	16.4		78.0				NW	1.3	○	
總數 Totals 或 平均 Means	59.01	19.6	11.7	8.2	15.6		82.0		109.4	143.10		1.7		

地點 太湖流域水利委員會 北緯 Lat. 31°15' N; 東經 Long. 120°37' E.

Location: Meteorological Station of Soochow 高度 Altitude 16.04 M.

觀測時間 Time of Observation 8, 15, h.m.

The Rainfall is for 24 hrs ending at 9 a.m.

中華民國十九年四月常熱遜日氣象平均要素

Daily Values of Meteorological Elements at Changshu in the Month of April, 1930

日期 Days of the Month	氣壓 Mean Baro- metric Pressure 700mm	溫度 Temperature				絕對 濕度 Absolute Humidity mm	相對 濕度 Relative Humidity %	雲量 Mean A- mount of Cloud 0-10	日照 時數 Dura- tion of Sun- shine h	雨量 Rain- fall mm 量	下雨 時數 Rain- fall Dura- tion h	風向 Wind Direc- tion Domin- ant	風速 Wind Velo- city m/s	備 項 Miscellaneous Informations
		最高 Max.	最低 Min.	較差 Range	平均 Mean									
		°C	°C	°C	°C									
1	62.12	13.6	—	—	8.6	6.86	90.9	5.2			N	8.5	●	
2	61.02	14.0	3.2	10.8	8.5	6.28	76.2	4.5			ESE	6.0	● J	
3	65.32	11.7	7.5	4.2	9.6	8.32	68.2	10.0	1.3		SE	5.0	●	
4	67.29	13.4	—	—	10.8	8.92	96.6	10.0	2.1		NE	5.9	●	
5	65.37	16.5	8.2	8.3	11.1	8.06	64.3	8.0			ESE	4.5	● D	
6	63.00	21.4	8.0	13.4	14.3	10.57	68.8	2.0			S	6.1	○ ≡ A	
7	63.24	15.7	8.0	7.7	12.9	10.78	95.4	10.0	T		ENE	6.7	◎	
8	61.01	14.5	11.6	2.9	12.8	10.45	98.5	10.0	8.1		N	3.7	●	
9	48.39	17.8	9.8	8.0	14.0	11.87	99.3	10.0	9.6		SSE	5.0	● ≡ K	
10	46.67	20.5	14.8	5.7	16.6	14.09	100.0	10.0	30.6		NNE	4.0	● ≡ K ▲	
11	52.75	16.5	—	—	10.2	8.42	90.3	10.0	49.0		NE	9.7	● K	
12	57.53	10.4	7.0	3.4	9.1	7.04	82.0	9.8	0.3		NNE	5.1	●	
13	58.04	11.4	6.8	4.6	9.9	8.76	98.4	9.7	5.6		ENE	8.5	● ≡ K	
14	55.52	11.5	9.7	1.8	10.5	8.86	98.6	10.0	22.3		NE	3.5	● ≡	
15	67.56	14.4	9.4	5.0	11.6	9.16	90.6	9.9	3.9		NW	1.9	◎	
16	57.12	18.5	8.5	10.0	13.7	9.99	87.0	0.6			SSW	3.0	○ P	
17	63.21	24.2	11.0	13.2	18.0	12.04	86.0	2.4			SSW	4.0	○ P	
18	61.74	26.0	15.5	10.5	20.5	15.18	84.9	5.6			SSE	4.8	● P	
19	69.16	22.5	17.3	5.2	20.3	16.19	82.2	8.8	T		SSE	4.9	◎	
20	52.82	26.0	16.5	9.5	19.3	13.45	83.0	4.8			NNW	3.8	●	
21	55.39	19.6	11.0	8.6	14.8	9.89	79.1	8.6			NE	4.4	◎	
22	48.31	19.0	12.0	7.0	16.5	18.73	98.0	10.0	0.6		ESE	5.7	● K	
23	44.32	27.4	15.9	11.5	22.4	17.78	86.9	6.9	26.2		SSE	2.1	● K	
24	42.50	23.9	19.9	4.0	20.1	15.86	90.5	9.6	3.5		SE	5.1	●	
25	52.84	18.4	10.7	7.7	12.5	7.71	78.5	10.0			NW	4.6	◎	
26	56.16	18.2	9.5	8.7	13.2	7.29	86.1	2.1			NNW	4.7	○	
27	62.89	17.4	6.5	10.9	14.1	10.68	90.1	9.6	2.6		NE	4.5	●	
28	61.27	17.6	12.8	4.8	15.7	12.42	89.2	16.0	0.1		SW	1.6	●	
29	54.69	15.3	12.6	2.7	13.8	10.94	90.7	10.0	T		NW	2.5	◎	
30	56.28	19.6	11.6	8.0	15.5	10.92	88.5	9.9	1.1		SW	2.1	●	
總數 或 平均	58.42	17.9	11.5	7.1	14.4	10.75	82.5	7.9	118.9			4.5		

地點 常熱遜山李學事測候所 地勢 Lat. 31°41' N, 東經 Long. 120°25' E
 Location Meteorological Station of Changshu 高度 Altitude 90.757 M.
 觀測時間 Time of Observation: 8, 9, 12, 15, 18, 21, 24 hrs. (*係採自記器之數)
 The Rainfall is for 24 hrs ending at 3 p.m.

中華民國十九年四月南通逐日氣象平均要素

Daily Values of Meteorological Elements at Nantung in the Month of April, 1930.

日期 Days of the Month	氣壓 Mean Baro- metric Pres- sure 700 ^{mm} +	溫度 Temperature				絕對 溫度 Absolute Humidi- ty mm	相對 溫度 Relative Humidi- ty %	雲量 Mean A- mount of Cloud 0-10	日照 時數 Dura- tion of Sun- shine h.	雨量 Rain- fall A- mount mm	下雨 時期 Rain- fall Du- ration h	風向 Wind Direc- tion Domi- nant	風速 Wind Velo- city km/hr	雜項 Miscellaneous Informations	
		最高 Max.	最低 Min.	較差 Range	平均 Mean										
		°c	°c	°c	°c										
1	60.60	11.2	7.3	3.9	8.2	5.58	68.8	6.3	10.0			NNW	36.3	☉☉☉☉	
2	59.28	12.6	4.8	8.0	8.7	5.28	62.0	9.0	9.8			ESE	27.5	☉☉☉☉	
3	54.13	11.6	8.7	2.9	9.9	8.05	88.5	10.0	0.4	4.9	13.3	ESE	30.8	☉☉☉☉☉☉☉☉	
4	55.51	13.3	8.7	3.6	9.9	8.48	94.0	8.3	0.5	0.6	9.7	ENE	28.2	☉☉☉☉	
5	53.45	15.2	6.7	8.5	11.1	7.00	73.0	8.5	9.1			E	29.3	☉☉☉☉	
6	51.00	20.3	8.4	12.4	14.8	6.98	80.8	5.3	11.3			ESE	21.7	☉☉☉☉	
7	51.61	16.3	11.1	5.2	13.0	9.60	87.2	10.0	1.3	0.4	0.5	E	34.8	☉☉☉☉	
8	49.26	12.6	10.8	1.8	11.5	9.78	96.8	10.0	0.0	5.3	10.9	N	21.8	☉☉☉☉	
9	46.26	15.5	9.2	6.3	13.6	11.65	99.8	10.0	0.0	23.3	14.4	ESE	37.8	☉☉☉☉☉☉☉☉	
10	44.67	20.8	—	—	16.0	12.43	98.7	10.0	2.3	23.3	14.2	WNW	18.7	☉☉☉☉☉☉☉☉	
11	50.84	12.0	9.4	2.6	9.4	7.52	84.7	10.0	0.0	20.7	10.1	N	37.2	☉☉☉☉☉☉	
12	55.77	10.4	5.0	5.4	8.1	5.98	74.3	7.3	1.3	0.3	1.5	NNW	27.3	☉☉☉☉	
13	54.70	11.7	6.1	5.6	9.8	8.45	93.8	10.0	1.5	12.4	13.7	ENE	22.7	☉☉☉☉	
14	52.83	10.9	9.2	1.7	10.0	9.08	99.3	10.0	0.0	3.2	24.0	ENE	23.0	☉☉☉☉	
15	55.97	14.5	8.8	5.7	12.0	9.13	88.0	10.0	0.0	T	0.4	WNW	17.5	☉☉☉☉	
16	55.26	18.0	9.6	9.4	16.1	10.15	80.3	4.0	11.9			WNW	15.3	☉☉☉☉	
17	51.63	24.4	11.3	13.1	18.4	11.60	74.3	8.2	11.0			SE	17.5	☉☉☉☉	
18	50.38	25.2	15.7	9.5	20.5	14.43	80.8	9.7	7.6			SSE	21.7	☉☉☉☉	
19	47.80	24.7	16.9	7.8	20.6	15.93	88.2	10.0	2.2			SE	30.2	☉☉☉☉☉☉☉☉	
20	51.24	26.8	16.8	10.0	19.9	12.62	80.2	8.3	9.9	T	0.4	SW	37.7	☉☉☉☉☉☉☉☉	
21	53.81	17.7	10.3	7.4	14.2	8.20	68.7	9.2	8.8			NE	30.7	☉☉☉☉☉☉	
22	46.98	18.4	12.3	6.1	16.3	12.95	94.0	10.0	0.3	14.8	7.8	ESE	40.0	☉☉☉☉☉☉☉☉	
23	43.43	27.7	16.1	11.6	22.7	16.80	82.8	9.7	9.2	4.0	2.3	SSW	19.3	☉☉☉☉☉☉☉☉	
24	39.62	25.6	17.7	7.9	19.8	15.57	89.8	10.0	1.7	T	1.3	ESE	38.5	☉☉☉☉☉☉☉☉	
25	50.89	15.3	9.4	5.8	11.9	6.48	62.5	10.0	4.4			NNW	30.3	☉☉☉☉☉☉☉☉	
26	54.51	17.6	7.8	9.8	12.9	6.03	56.2	7.2	11.7			ENE	25.3	☉☉☉☉☉☉	
27	50.91	16.2	8.6	7.6	14.2	10.78	88.8	10.0	0.9	3.5	3.7	E	40.8	☉☉☉☉☉☉	
28	49.10	18.4	13.4	5.0	16.4	12.75	92.5	10.0	1.0	0.3	1.8	ESE	19.7	☉☉☉☉☉☉	
29	52.89	16.4	12.0	4.4	13.5	10.32	90.5	10.0	0.0			NW	24.5	☉☉☉☉☉☉	
30	54.11	22.8	10.2	12.6	17.1	11.67	81.0	7.7	8.6			WSW	17.5	☉☉☉☉☉☉	
總數 Totals 或 平均 Means	51.64	17.5	10.4	7.0	14.0	10.21	83.2	9.0	127.2	117.0	129.8			27.3	
準平均 Normals	52.72	18.0	9.5	8.5	13.6	8.41	72.3	7.5	173.2	80.6	96.5			28.5	

地點: 南通軍山觀象台 北緯 Lat. 31°57' N., 東經 Long. 120°58' E.
 Location: Chun Shan Observatory, Nantung. 高度 Altitude 110.4 M.
 觀測時間 Time of Observation: 6, 9, 12, 15, 18, 21 hrs.

中華民國十九年四月東臺逐日象氣平均要素

Daily Values of Meteorological Elements at Tungtai in the Month of April, 1930.

日期 Days of the Month	氣壓 Mean Baro- metric Pres- sure 700 ^{mm} ₊	溫度 Temperature				絕對 濕度 Absolute Humi- dity mm	相對 濕度 Relative Humi- dity %	雲量 Mean A- mount of Cloud 0-10	日照 時數 Duration of Sun- shine h.	雨量 Rain- fall A- mount mm	下雨 時數 Rain- fall Dura- tion h.	風向 Wind Direc- tion Domi- nant	風速 Wind Velo- city m/s	備 項 Miscellaneous Informations
		最高 Max.	最低 Min.	較差 Range	平均 Mean									
		°c	°c	°c	°c									
1	67.1	9.0	2.8	6.2	6.8	83	7.6	5.7			N	10.2	☉ ☂	
2	64.6	12.0	-1.0	13.0	7.1	70	4.3	9.6			SSE	8.9	☉ ☂ ☃ ☄	
3	66.0	10.5	7.5	8.0	9.0	91	10.0	0.0	0.4		SE	5.3	☉	
4	61.4	14.9	7.0	7.9	9.9	82	5.0	5.9	T		E	3.9	☉	
5	58.9	16.0	8.0	13.0	9.6	74	1.0	9.4			SE	5.8	☉ ☂ ☃ ☄	
6	56.1	20.8	6.8	14.0	13.1	81	2.0	10.8			SE	6.6	☉ ☂ ☃	
7	58.1	15.2	10.0	5.2	12.6	78	8.0	5.4	14.5		NE	7.7	☉	
8	55.1	12.9	9.5	3.4	10.8	87	9.6	0.0	0.2		NNE	6.7	☉	
9	51.8	13.0	8.0	5.0	10.1	95	10.0	0.0	9.9		ENE	6.9	☉ ☂	
10	50.6	16.8	11.0	5.8	14.6	85	10.0	0.0	T		NW	5.6	☉	
11	56.3	11.0	9.8	1.2	10.2	91	10.0	0.0	0.1		NE	6.4	☉	
12	61.1	11.0	4.3	6.7	6.9	84	8.3	0.9	0.4		NNE	4.3	☉	
13	60.0	13.5	4.9	8.6	10.2	79	5.0	4.1	13.0		E	4.1	☉	
14	59.4	11.0	9.3	1.7	9.9	94	10.0	0.0	2.6		E	5.9	☉ ☂	
15	61.0	14.7	8.4	6.3	11.3	89	6.6	1.9	T		NW	4.2	☉ ☂ ☃	
16	60.0	21.5	6.4	15.1	13.9	82	1.7	10.6			SSW	2.5	☉ ☂ ☃ ☄	
17	56.5	22.7	10.3	13.4	17.1	78	2.3	10.2			SSW	5.8	☉ ☂ ☃	
18	55.8	26.0	18.1	12.9	20.1	77	3.6	6.7			SSW	6.0	☉ ☂ ☃	
19	53.2	24.0	12.0	12.0	20.6	86	8.3	0.8	6.2		S	2.8	☉ ☂	
20	57.4	23.0	17.3	5.7	16.1	86	3.0	4.8	T		NE	5.6	☉ ☂	
21	58.8	16.9	8.3	8.6	13.2	69	3.8	7.8			SE	5.5	☉ ☂ ☃ ☄	
22	52.1	22.7	8.3	14.4	16.2	83	8.3	1.8	9.9		SSE	7.0	☉ ☂ ☃	
23	48.8	23.0	13.9	9.1	17.6	90	9.0	1.9	43.5		NW	4.1	☉ ☂ ☃ ☄	
24	45.6	15.0	12.2	2.8	13.0	96	9.0	0.0	11.7		NE	10.2	☉ ☂ ☃	
25	56.1	14.0	9.3	4.7	11.5	79	3.8	9.4			NW	9.1	☉ ☂ ☃ ☄	
26	60.1	14.0	6.0	8.0	11.1	75	2.6	6.9			ESE	3.8	☉ ☂	
27	57.6	13.5	10.0	5.5	14.0	89	9.3	0.0	12.6		SE	7.9	☉ ☂	
28	54.5	15.0	10.0	5.0	12.9	91	9.0	0.0	0.6		NNE	5.5	☉	
29	56.6	13.7	10.0	3.7	11.5	91	8.3	0.0	T		WNW	6.4	☉	
30	59.7	19.0	11.0	8.0	15.1	85	6.7	2.8			W	1.6	☉	
總數 或 平均	Totals or Means	67.8	16.3	8.7	7.7	12.5	84	6.5	117.4	125.6		5.9		

地點 東台醫學器械公司 北緯 Lat. 24°N; 東經 Long. 120°E

Location: Meteorological Station of Tungtai. 高度 Altitude 6.78 M.

觀測時間 Time of Observations

中華民國十九年四月徐州逐日氣象平均要素

Daily Values of Meteorological Elements at Süchow in the Month of April, 1930.

日 期 Days of the Month	氣壓 Mean Baro- metric Pressure 700mm+	溫度 Temperature				絕對 濕度 Absolute Humid- ity mm	相對 濕度 Relative Humid- ity %	雲量 Mean Amount of Cloud 0-10	日照 時數 Dura- tion of Sun- shine h.	雨量 Rain- fall A- mount mm	下雨 時數 Rain- fall Dura- tion h.	風向 Wind Direc- tion Dominant	風速 Wind Velo- city km/hr	備 項 Miscellaneous Informations
		最高 Max.	最低 Min.	較差 Range	平均 Mean									
		°c	°c	°c	°c									
1	70.38	14.9	-0.5	15.4	7.2	71.0	0.5	9.1	T		E	11.0	○ △ ≡	
2	68.83	12.9	1.5	11.4	7.2	69.7	10.0	0.0			SE	10.6	◎	
3	65.58	15.9	5.5	10.4	10.7	84.9	9.7	0.7	T		E	15.7	◎	
4	65.55	19.3	3.5	15.8	11.4	77.7	7.0	6.5	T		SE	11.3	◎ ≡	
5	62.74	20.9	5.6	15.3	13.2	68.5	6.5	8.5	T		SE	16.8	◎ △ ≡	
6	61.24	19.3	3.8	16.0	11.8	74.4	5.7	5.4	T		E	14.5	◎ △ ≡	
7	62.77	18.5	6.5	12.0	12.5	74.1	9.2	2.2	8.1		E	29.2	●	
8	61.31	16.4	4.9	11.5	10.6	88.9	9.5	2.4			NE	12.1	◎	
9	57.43	13.0	8.4	4.6	10.7	94.4	10.0	0.0	7.7		E	19.8	● ≡	
10	56.22	12.2	9.1	9.1	13.6	92.3	10.0	0.0	0.9		NE	9.0	● ≡	
11	62.91	15.3	7.1	8.2	11.2	53.2	8.7	3.3	1.0		NE	33.4	●	
12	67.08	16.4	3.9	12.5	10.1	50.2	7.5	7.8	2.0		E	14.3	●	
13	68.07	16.0	4.6	11.4	10.3	74.8	10.0	0.0	1.3		E	18.9	●	
14	65.87	11.5	5.9	5.6	8.7	91.8	10.0	0.0	1.5		N	5.7	●	
15	65.48	19.8	8.2	16.6	11.5	83.9	6.5	6.5			SW	10.5	◎ △ ≡	
16	62.96	26.2	7.6	18.6	16.9	66.3	2.5	9.5			SW	12.7	◎ △ ≡	
17	58.56	26.8	12.1	14.7	19.4	50.4	7.5	5.9			SW	19.7	◎	
18	57.11	28.1	9.9	18.2	19.0	66.1	8.0	4.9			SW	12.5	◎	
19	55.23	23.8	16.7	12.1	22.7	87.1	10.0	2.9	20.4		S	7.8	● ≡ T C	
20	60.96	19.4	14.3	5.1	16.8	75.9	10.0	0.0	T		E	19.0	◎ ≡	
21	62.90	19.5	6.2	13.3	12.6	68.8	10.0	0.0			SE	22.0	◎ ≡	
22	57.13	18.9	9.1	7.8	13.0	93.2	10.0	0.0	6.7		E	20.6	● ≡	
23	53.93	21.3	13.5	7.8	17.4	92.3	10.0	0.0	11.7		NE	21.4	● ≡	
24	54.63	15.9	9.3	6.6	12.6	88.7	10.0	0.0	16.5		NNE	38.0	●	
25	61.47	17.8	5.6	12.2	11.7	66.5	5.2	9.1			N	15.6	◎	
26	63.82	18.7	7.5	11.2	13.1	70.6	10.0	2.2	T		SE	10.9	◎ △ ≡	
27	62.15	13.3	8.3	5.0	10.8	91.0	10.0	0.0	5.6		E	19.4	● ≡	
28	61.94	11.8	8.7	2.6	10.0	88.1	10.0	0.0	4.6		NE	28.7	● ≡	
29	62.63	19.2	8.7	10.5	13.9	82.3	9.0	3.7			NE	8.6	◎	
30	62.26	23.2	11.6	11.6	17.4	78.2	7.5	5.7			NW	6.1	◎ △ ≡	
總數 或 平均 Totals or Means	61.98	18.5	7.4	11.1	13.9	77.3	8.4	96.3	88.0			16.4		

地點: 徐州麥伊試驗場 北緯 Lat. 34°18' N.; 東經 Long. 117°19' E.

Location: Wheat Experiment Station, Süchow. 高度 Altitude 3.5 M.

觀測時間 Time of Observation: 6, 7, 11, 14, 17 hrs.

中華民國十九年四月太原逐日氣象平均要素

Daily Values of Meteorological Elements at Tai-yuan in the Month of April, 1930.

日期 Days of the Month	氣壓 Mean Baro- metric Pres- sure	溫度 Temperature				絕對 溫度 Absolute Humid- ity	相對 溫度 Relative Humid- ity	雲量 Mean A- mount of Cloud	日照 時數 Duration of Sun- shine	雨量 Rain- fall A- mount	下雨 時數 Rain- fall Dur- ation	風向 Wind Direc- tion	風速 Wind Velo- city	雜項 Miscellaneous Informations	
		最高 Max.	最低 Min.	較差 Range	平均 Mean										
		mm	°c	°c	°c										°c
1	688.8	16.3	-1.8	18.1	9.5	4.08	66.0	0.0	12.2			SSE	2.9	○	
2	686.7	10.0	4.8	5.2	7.2	4.85	66.0	4.7	0.0	T		C	0.0	●	
3	672.1	19.2	3.4	15.8	11.4	5.81	68.0	0.0	11.8			SSE	1.1	○	
4	675.8	24.5	3.2	21.3	14.0	6.14	64.0	0.0	11.8			SSE	0.6	○	
5	681.0	22.8	6.8	16.0	15.3	6.24	49.0	2.8	8.7	T		NNW	7.8	○	
6	672.7	19.0	9.2	9.8	13.2	5.67	81.0	0.0	0.0			C	0.0	●	
7	684.9	9.2	6.0	3.2	7.5	6.48	81.0	7.5	0.0	5.0		C	0.0	●	
8	690.7	15.5	6.5	9.0	10.4	5.71	75.0	2.5	5.2			C	0.0	○	
9	677.7	18.5	6.2	12.3	12.0	7.18	70.0	1.5	6.2			SSE	0.6	○	
10	678.9	19.8	7.0	12.8	13.0	7.20	64.0	3.3	0.0	0.5		ENE	4.3	●	
11	687.6	8.2	4.5	3.7	6.1	5.80	83.0	10.0	0.0	6.7		C	0.0	●	
12	690.0	8.8	3.2	5.6	6.3	5.98	92.0	10.0	0.0	1.1		C	0.0	●	
13	671.7	11.7	7.0	4.7	9.0	6.57	81.0	10.0	0.0	2.5		C	0.0	●	
14	689.0	12.4	5.5	6.9	9.0	6.01	85.0	6.6	3.2	4.6		SSE	0.6	●	
15	685.8	20.4	6.2	15.2	12.7	6.24	82.0	0.5	11.8			NNW	0.8	○	
16	687.0	20.2	4.0	16.2	13.5	5.73	59.0	2.0	6.5			SSE	0.8	○	
17	679.0	24.0	4.4	19.6	14.7	6.49	54.0	0.0	12.3			C	0.0	○	
18	676.4	23.2	7.2	21.0	16.1	4.58	54.0	2.0	5.5			SE	0.6	○	
19	676.0	23.8	11.8	12.0	17.6	6.96	49.0	2.0	6.8			NNE	12.0	○	
20	681.3	19.8	7.2	12.6	13.8	4.49	40.0	2.0	11.2			SSE	3.6	○	
21	679.5	20.0	11.0	9.0	15.8	6.00	45.0	2.7	8.5			SSE	5.6	○	
22	675.1	24.0	12.2	11.8	17.2	8.55	50.0	2.0	9.5			-	3.8	○	
23	685.2	21.0	12.8	8.2	15.7	9.93	76.0	6.5	0.0	3.8		ESE	5.8	●	
24	678.5	9.5	7.1	2.4	8.7	7.31	86.0	10.0	0.0	9.8		C	0.0	●	
25	682.7	9.6	5.0	4.6	9.3	6.15	72.0	8.2	0.0	T		C	0.0	●	
26	683.8	19.0	3.7	15.3	11.6	6.00	60.0	2.5	7.0			SSW	5.0	○	
27	682.0	17.0	8.0	9.0	12.2	6.75	66.0	7.1	0.0			SE	0.7	●	
28	685.4	13.0	8.0	5.0	10.5	6.85	57.0	5.5	3.0	T		SW	0.2	●	
29	685.2	14.0	9.0	5.0	11.2	7.25	73.0	2.1	0.0	2.2		-	1.6	●	
30	684.6	20.0	4.0	16.0	13.6	7.59	65.0	1.1	8.5			SSE	2.0	○	
總數 或 平均	Totals or Means	679.8	17.2	6.2	10.9	11.9	6.31	66.0	4.6	148.7	26.1			1.7	

地點 山西太原農專專門學校 北緯 Lat. 37°54' N.; 東經 Long. 112°31' E.

Location: The Shanxi Agricultural College, Taiyuan 高度 Altitude 806.0 M.

觀測時間 Time(s) of Observation 2, 6, 10, 14, 18, 22 hrs.

中華民國十九年四月保定逐日氣象平均要素

Daily Values of Meteorological Elements at Paoting in the Month of April, 1930.

日期 Days of the Month	氣壓 Mean Baro- metric Pres- sure	溫度 Temperature				絕對 濕度 Absolute Humi- dity	相對 濕度 Rela- tive Humi- dity	雲量 Mean A- mount of Cloud	日照 時數 Dura- tion of Sun- shine	雨量 Rain- fall A- mount	下雨 時期 Rain- fall Dura- tion	風向 Wind Direc- tion	風速 Wind Velo- city	雜項 Miscellaneous Informations
		最高 Max.	最低 Min.	較差 Range	平均 Mean									
	700 ^{mm} ₊	°c	°c	°c	°c	mm	%	0-10	h.	mm	h	Domi- nant	m/s	
1	68.00	17.0	1.1	15.9	8.8		43.7	1.7	11.0			SW	1.6	○
2	64.18	12.0	1.5	10.5	7.7		60.2	9.0	1.7	T		SSW	1.4	⊙
3	61.40	18.5	2.0	16.5	10.7		62.0	4.0	12.0			SSW	0.8	●
4	60.32	21.5	6.3	15.2	14.2		58.3	2.2	11.1			SSE	0.4	○
5	57.75	22.5	8.4	14.1	15.4		60.2	6.2	6.5			S	1.6	●
6	59.78	20.0	10.3	9.7	11.7		53.7	8.8	6.8			NE	3.3	⊙
7	62.37	11.0	4.1	6.9	7.1		63.5	7.0	2.7			S	2.7	●
8	56.80	21.4	1.1	20.3	11.0		63.8	0.5	11.8			S	0.2	○
9	58.40	17.3	7.0	10.3	13.3		71.0	6.2	3.8			C	0.0	●
10	55.10	20.5	8.0	12.5	14.1		57.2	8.5	4.0			ENE	2.1	⊙
11	64.47	14.3	9.2	5.1	10.9		38.3	9.8	1.2			NNW	1.2	⊙
12	66.67	16.0	4.6	11.4	10.4		47.8	9.2	6.3			C	0.0	⊙
13	62.65	19.2	3.9	15.3	12.4		43.8	8.0	9.4			SW	1.1	⊙
14	61.85	19.4	10.0	9.4	14.2		52.0	8.7	6.8			SW	2.8	⊙
15	59.98	27.3	6.8	21.0	17.8		39.5	1.8	12.2			NW	1.7	○
16	55.92	29.0	6.9	22.1	19.5		31.2	4.2	10.6			SW	1.7	●
17	50.70	32.9	10.4	12.5	22.9		23.0	1.3	11.0			SW	1.7	○
18	51.13	32.3	11.9	20.4	22.0		41.3	0.3	10.9			S	0.9	○
19	51.88	25.2	15.5	9.7	21.1		53.5	9.5	1.9			C	0.0	⊙
20	60.38	23.7	13.7	10.0	18.2		22.8	0.8	11.0			S	0.7	○
21	57.70	20.6	9.6	11.0	15.4		41.6	7.8	0.0			W	1.7	●
22	53.87	20.3	11.1	9.2	16.4		58.0	10.0	1.5	T		NNE	2.6	⊙
23	55.10	18.4	12.5	5.9	13.7		75.0	10.0	0.0	T		NE	3.7	⊙
24	58.15	16.4	7.6	8.8	11.9		66.8	10.0	0.0	T		ENE	2.9	⊙
25	59.58	20.4	7.8	12.6	13.5		49.5	8.8	4.5			SW	1.5	⊙
26	58.58	24.0	7.0	17.0	16.5		40.2	4.2	10.6			SW	1.9	●
27	60.63	19.9	12.4	7.5	15.6		53.7	9.2	1.2			SW	1.0	⊙
28	61.98	20.2	10.3	9.9	15.2		56.2	8.3	2.5			C	0.0	⊙
29	62.60	18.9	11.5	7.4	15.3		61.0	9.8	0.0	T		C	0.0	⊙
30	59.90	24.8	11.0	13.6	18.2		50.0	5.8	10.8	T		S	0.9	●
總數 Totals 或 平均 Means	59.00	20.3	8.1	12.6	14.5		51.3	6.4	122.8				1.4	

地點 河北大學農科

北緯 Lat. 38°53' N.; 東經 Long. 115°28' E.

Location: Agricultural Department of Hopei University

高度 Altitude 22.3 M.

測測時間 Time of Observations: 2, 6, 10, 14, 18, 22 hrs.

中華民國十九年四月北平逐日氣象平均要素

Daily Values of Meteorological Elements at Peiping in the Month of April, 1930.

日期 Days of the Month	氣壓 Mean Baro- metric Pres- sure	溫度 Temperature				絕對 濕度 Absolute Humi- dity	相對 濕度 Rela- tive Humi- dity	露量 Mean A- mount of Dew	日照 時數 Duration of Sun- shine	雨量 Rain fell A- mount	能見度 Visibi- lity	風向 Wind Direc- tion	風速 Wind Velo- city	備 項 Miscellaneous Informations
		最高 Max.	最低 Min.	較差 Range	平均 Mean									
	700 ^{mm} ₊	°c	°c	°c	°c	mm	%	0-10	h.	mm	0-9	Domi- nant	m/s	
1	69.24	17.3	-2.0	19.3	8.1	3.90	50.1	2.2	8.9		5.6	S	2.5	○
2	65.29	12.3	2.8	10.5	8.6	4.72	57.3	8.7	3.2		3.8	SW	3.8	☉ ∞ ⊕ ⊙
3	62.65	17.4	2.7	14.7	10.8	5.65	61.6	1.0	9.3		5.0	SSW	2.5	○
4	61.88	21.0	4.2	16.8	13.1	7.16	64.5	3.8	9.5		5.6	S	1.5	●
5	59.49	18.3	9.5	8.8	12.9	8.19	75.5	10.0	0.0		5.2	SW	2.0	☉
6	62.75	15.5	9.3	6.2	10.7	5.12	55.1	5.8	2.9		5.6	NW	3.7	●
7	63.24	12.0	1.3	10.7	7.0	4.95	67.4	5.3	3.2		5.4	SW	3.0	●
8	57.84	19.5	1.0	18.5	11.0	6.02	64.6	2.0	9.5		6.2	SW	1.3	○
9	54.48	16.2	6.7	9.5	13.0	8.27	74.6	8.7	0.0		4.6	S	0.8	☉ ≡
10	57.13	24.0	9.0	15.0	15.8	6.15	50.0	9.0	6.5		5.2	N	2.2	☉
11	66.21	13.5	8.0	5.5	10.0	2.96	33.4	8.7	0.0		5.4	NE	1.3	☉ U
12	66.26	17.6	8.6	13.8	10.6	3.52	40.3	9.3	0.0		4.2	SW	1.7	☉ ∞
13	63.52	20.0	5.0	15.0	12.9	4.50	43.4	7.3	10.1		5.0	SW	2.5	●
14	62.15	21.5	8.8	12.7	14.9	5.87	49.3	9.3	4.5		4.8	SW	2.7	☉
15	60.08	27.5	9.8	17.7	18.3	5.95	43.8	4.5	9.2		6.2	NW	2.7	●
16	55.57	29.4	7.5	21.9	19.9	5.47	34.9	5.8	7.5		5.2	SW	3.5	● ∞ ⊕
17	51.44	33.2	11.5	21.7	23.2	7.10	36.4	0.0	9.2		4.6	SSW	2.3	○ ∞
18	52.36	32.5	13.0	19.5	23.5	8.67	44.3	1.0	11.0		4.8	S	1.5	○ ∞
19	53.86	26.5	16.5	10.0	21.2	8.65	47.0	10.0	0.0		4.6	NW	2.5	☉ ∞
20	61.21	24.5	13.5	11.0	17.9	4.04	27.5	6.0	11.0		5.8	N	2.5	○
21	57.92	19.5	8.8	10.7	15.4	6.13	47.8	6.7	3.0		4.0	W	2.2	● ≡
22	55.45	22.0	11.0	11.0	15.8	7.78	59.4	10.0	0.0		4.8	SE	0.7	☉ ≡
23	57.65	15.8	10.0	5.8	12.8	8.98	80.8	10.0	0.0	4.1	3.6	E	0.6	● ≡
24	59.58	15.5	9.2	6.3	11.9	5.51	54.8	10.0	0.0	T	4.8	N	2.2	☉ ≡
25	60.17	19.2	6.3	12.9	13.9	5.58	52.8	3.2	8.5	0.8	5.8	SW	1.7	●
26	58.96	26.0	3.0	18.0	17.8	5.86	42.9	3.3	9.3		3.8	SSW	2.5	● ≡ ∞
27	61.23	20.8	14.8	6.0	17.3	7.49	51.9	10.0	0.0		5.0	SSW	1.8	☉ ≡
28	62.79	22.5	9.0	13.5	16.1	7.97	56.8	8.2	4.0		6.0	SW	1.6	☉ ≡
29	63.64	20.2	10.5	9.7	16.2	7.96	55.0	10.0	0.9		6.0	W	1.8	☉
30	61.28	25.0	12.0	13.0	18.1	8.38	56.5	6.2	8.5		5.8	S	1.0	●
總數 或 平均 Totals or Means	60.18	20.9	8.1	12.9	14.6	6.25	52.6	6.3	149.7	4.9	5.1		2.1	

地點: 北平東城池子河

北緯 Lat. 39°54' N.; 東經 Long. 116°28' E.

Location: Meteorological Observatory of Peiping

高度 Altitude 37.5 M.

觀測時間 Time of Observation: 3, 6, 9, 12, 15, 18, 21, 24^h hrs.

*得自自記儀器 Taken from Self-recording Instruments.

中華民國十九年四月公主嶺逐日氣象平均要素

Daily Values of Meteorological Elements at Kungchuling in the Month of April, 1930.

日期 Days of the Month	氣壓 Mean Baro- metric Pressure	溫度 Temperature				絕對 濕度 Absolute Humidity	相對 濕度 Relative Humidity	雲量 Amount of Cloud	日照 時數 Duration of Sun- shine	雨量 Amount	下雨 時數 Rain- fall Dura- tion	風向 Wind Direc- tion	風速 Wind Velo- city	雜項 Miscellaneous Informations
		最高 Max.	最低 Min.	較差 Range	十時 10 A.M.									
	700 ^{mm} +	°C	°C	°C	°C	mm	%	0-10	h.	mm	h	Dir.	m/s	
1	51.5	8.0	-8.6	16.6	4.0	2.8	46.0	1	11.1			SSW	1.6	○
2	45.9	13.3	-0.9	14.1	9.8	6.3	70.0	10	6.8			SSW	12.3	⊙ ⊕
3	43.8	13.6	3.6	10.0	12.7	8.2	75.0	1	10.6			SW	8.9	○
4	44.3	9.3	4.6	4.6	8.5	6.3	77.0	10	0.0			WSW	4.7	⊙
5	46.3	3.6	-0.9	4.5	1.5	3.5	63.0	10	0.0	10.6		ESE	4.3	●
6	42.3	2.6	-2.4	5.0	-1.7	3.7	92.0	10	0.0	0.1		NW	3.2	● ✕
7	46.1	11.1	-6.8	17.4	2.1	3.8	72.0	1	11.2			SW	3.5	○
8	34.9	14.5	2.1	12.4	10.8	7.8	76.0	2	10.1	0.9		WSW	11.3	○
9	37.2	17.0	3.6	13.4	15.5	11.5	88.0	10	6.8			WSW	8.5	● ⊕ ⊙
10	38.5	10.9	3.1	7.8	3.5	5.1	87.0	10	6.1			NNW	5.0	⊙ ⊙
11	45.4	10.9	2.8	8.1	8.2	4.5	56.0	1	11.1			NNW	5.4	○
12	48.3	12.4	-5.8	18.0	9.0	3.6	41.0	1	10.8			NNW	2.0	○ L
13	45.5	15.1	1.8	13.3	11.8	5.0	47.0	10	8.9			SSW	4.4	⊙ L
14	45.3	16.3	4.8	11.5	12.3	5.3	50.0	10	10.6			W	1.5	⊙
15	40.5	18.1	4.7	13.4	15.7	4.7	34.0	2	8.9			WNW	7.2	○
16	36.3	22.5	3.5	19.0	19.3	8.6	52.0	2	11.3			W	8.8	○
17	30.4	21.5	18.4	5.1	16.0	7.8	57.0	10	5.3			W	11.1	⊙ ∞
18	35.8	25.3	8.6	17.7	21.0	6.9	57.0	10	7.5			SW	3.8	⊙
19	34.6	23.4	15.0	13.4	24.0	10.4	46.0	10	2.6			W	11.4	⊙
20	43.0	11.2	5.9	5.3	7.8	4.6	59.0	10	4.7			NE	6.1	⊙
21	42.0	20.0	-3.5	23.5	12.7	4.1	38.0	1	9.9			WSW	11.8	○
22	29.2	21.2	10.2	11.0	18.0	4.8	31.0	10	6.0			W	7.8	⊙
23	41.4	14.6	9.6	5.0	10.9	4.5	46.0	10	0.0			ENE	3.6	⊙
24	44.3	9.1	0.2	8.9	7.2	2.8	37.0	10	0.0			E	4.3	⊙
25	39.9	8.3	2.8	5.5	3.1	3.6	13.0	10	2.2			E	11.7	⊙ ✕
26	42.3	18.5	-1.0	19.5	13.1	4.0	36.0	2	8.5			SW	5.1	○ L
27	41.3	17.9	21.1	14.0	17.9	6.4	42.0	10	2.1			W	10.7	⊙ ∞
28	45.9	21.5	3.5	18.0	17.4	5.9	40.0	8	7.2			WNW	5.8	⊙
29	45.1	22.4	3.1	20.2	21.0	8.1	43.0	10	11.3			SE	0.5	⊙ ⊕
30	45.0	19.4	10.0	9.4	17.1	7.6	52.0	10	4.1			W	5.1	⊙ ⊕
總數 或 平均 Totals or Means	42.1	15.4	3.3	12.2	11.7	5.7	55.0	6.1	102.7	10.9			6.4	

地點: 公主嶺農事試驗場 北緯 Lat. 43°31' N.; 東經 Long. 124°45' E.

Location: Agricultural Experiment Station, Kungchuling 高度 Altitude 202.0 M.

觀測時間 Time of Observation 10 hr.

中華民國十九年四月份 April, 1930.

庫車 Kucha Station 北緯 Lat. 41° 40' N, 東經 Long. 83° 0' E 高度 Altitude 970 M.

日期 Days of the Month	氣壓 Pressure			溫度 Temperature (°C)								風 Wind					
	600mm 十			乾球 Dry			濕球 Wet			最高 Max.	最低 Min.	向 Direction			力 Force B. S.		
	7h	14h	21h	7h	14h	21h	7h	14h	21h			7h	14h	21h	7h	14h	21h
1	*66.7	*65.3	*66.0	7.8	22.9	11.8	4.0	10.0	6.4	23.5	5.3	NNW	W	N	1	2	1
2	*66.3	*65.0	*66.1	10.1	23.7	12.3	4.7	10.3	7.5	24.7	6.0	NNW	ESE	ENE	1	1	1
3	*66.1	*65.2	*65.5	15.9	18.2	8.6	7.7	7.5	8.6	21.5	8.3	N	NNW	KNW	3	3	1
4	*66.3	*65.8	*66.0	6.2	20.7	10.3	2.6	8.4	4.4	21.1	2.4	NNW	SSW	N	1	1	1
5	*67.5	*65.9	*66.1	6.6	20.1	10.5	2.4	7.7	7.3	21.7	4.2	NNW	SE	O	1	1	0
6	*65.1	*64.7	*62.4	13.3	20.9	12.5	5.1	9.0	5.2	21.0	10.9	ENE	E	N	2	2	1
7	*66.5	*59.1	*59.4	9.5	20.6	10.4	4.1	8.9	5.2	20.2	5.7	NNW	S	O	1	1	0
8	*62.6	*60.6	*62.6	15.1	20.3	16.1	7.9	9.1	7.9	21.6	8.1	N	E	N	1	1	1
9	*64.1	*64.1	*63.3	12.5	16.7	10.0	5.1	7.5	6.7	16.7	9.7	E	E	NE	2	1	1
10	*66.5	*65.4	*63.8	8.7	12.5	8.3	5.3	6.9	6.5	13.5	6.8	S	NNW	N	1	3	1
11	*70.2	*67.9	*69.0	8.3	14.5	9.2	5.7	5.8	5.2	14.9	5.6	N	N	N	1	1	3
12	*67.9	*66.8	*69.2	8.2	16.1	9.3	4.8	7.1	6.2	16.7	6.7	WNW	W	SE	1	1	1
13	*73.0	*74.2	*75.9	4.8	7.5	5.4	3.4	6.3	4.6	10.6	4.0	E	N	N	3	1	1
14	*77.4	*76.8	*76.2	5.8	15.7	7.1	4.5	8.4	5.0	17.6	0.5	N	SSE	O	1	1	0
15	*75.4	*72.7	*70.6	5.8	21.1	9.2	3.1	9.9	5.4	21.3	1.9	O	W	O	0	2	0
16	*68.5	*67.2	*65.9	9.7	24.1	11.1	6.3	11.1	6.9	24.5	8.1	O	WSW	O	0	2	0
17	*64.0	*62.3	*62.3	12.7	25.0	19.0	7.3	11.6	8.0	25.5	6.5	O	WSW	N	0	2	5
18	*68.1	*71.6	*77.2	14.5	21.8	12.1	4.2	7.6	6.7	22.0	12.0	N	N	ESE	5	1	2
19	*79.6	*73.5	*72.4	7.2	15.0	11.2	3.2	6.5	5.0	15.3	5.0	O	S	WSW	0	1	1
20	*71.6	*69.3	*69.2	9.2	21.7	11.5	5.8	9.6	6.6	22.1	5.4	O	WSW	O	0	2	0
21	*67.6	*64.5	*64.2	11.7	21.9	16.2	6.1	10.2	7.4	22.0	5.4	O	WSW	N	0	2	1
22	*63.1	*61.8	*65.4	10.3	17.9	12.7	6.3	8.6	6.2	18.9	8.2	N	ENE	E	1	1	1
23	*69.0	*70.5	*74.6	8.9	11.7	7.2	4.5	6.1	4.4	12.8	6.6	SSW	SSW	O	1	1	0
24	*77.7	*75.9	*74.6	6.6	12.5	9.2	1.0	5.2	5.2	12.6	2.8	ESE	SSE	O	2	1	0
25	*71.4	*68.1	*69.0	7.0	18.1	8.6	4.7	7.2	4.0	18.7	2.5	W	SW	O	1	2	0
26	*69.7	*68.5	*69.5	11.9	16.4	13.2	5.0	7.5	5.0	19.7	6.4	O	W	N	0	2	1
27	*71.0	*70.3	*71.2	12.2	19.0	8.7	5.7	7.5	4.2	20.2	6.2	SE	SW	O	1	1	0
28	*71.7	*70.6	*71.2	9.0	17.2	8.7	4.7	7.1	4.5	15.2	4.5	O	E	O	0	2	0
29	*73.5	*72.2	*72.4	9.5	22.4	10.2	5.9	10.4	5.7	22.5	2.4	O	WSW	O	0	2	0
30	*73.8	*72.1	*72.2	11.7	22.2	12.1	7.5	11.7	7.2	22.0	5.2	O	W	O	0	1	0
總數 Totals 或 平均 Means				9.7	18.7	11.0	5.9	8.4	5.2	19.7	5.5				1.0	1.5	0.2

*Taken from hypsometer.

*Taken from aneroid barometer No. 23425, being lower than the readings of the hypsometer by 2.3 mm. in average.

*Taken from aneroid barometer No. 15439, being higher than the readings of the hypsometer by 1.9 mm. in average.

中華民國十九年四月份 April, 1930.

庫 庫: Kucher Station

雲 Cloud									雨 Rainfall		能 見 度 Visibility 0-9			天 氣 狀 况 Weather Condition	備 註
量 Amount 02-10			狀 Form			向 Direction			量 Amount mm	時 間 Duration h	7h	14h	21h		
7h	14h	21h	7h	14h	21h	7h	14h	21h			7h	14h	21h		
10	5	4	Cl-St	OO	Cl-St						6	6	—	△∞	
1	5	6	A-Cu	Cl-St	Cl-St						7	7	—	△∞⊕	
2	9	1	A-Cu	A-St St-Cu	Cl-St	W	WSW				8	8	9	△	大橋生菜
6	5	3	Cl-St A-Cu	Cl-St Cl	Cl Cl-St	W					8	7	8	△⊕∞	
9	7	7	Cl-St	Cl-St Cl	Cl-St A-Cu						8	8	—	△∞⊕	小橋生菜
9	9	8	Cl-St	Cl-St	Cl-St A-Cu	W	W	W			8	8	—	∞⊕▽	
10	10	10	Cl-St	Cl-St	Cl-St	W	W				7	6	—	△∞▽	杏花落
9	10	10	A-Cu	St-Cu	A-St	W	W		T		8	8	8	●∞	
10	10	10	St-Cu	Cl-St A-St	A-St St-Cu	E			0.5	3	7	—	—	●∞	
10	10	10	St-Cu	A-St	A-St St-Cu	W			1.2	—	8	8	—	△∞⊕●	
9	10	10	A-St St-Cu	A-St	A-St	—					8	6	—	△∞	
7	10	10	St-Cu Fr-Cu	A-St	St-Cu Fr-Cu	W			1.4	—	6	6	—	∞⊕●	
10	9	1	St-Cu	St-Cu	A-Cu		E		2.4	5	8	8	8	●△	
6	1	1	○	Cl Fr-Cu	Cl		W				8	8	8	∞△	
3	8	1	Cl-St Cl	Cl-St	Cl-St	WNW	W				8	8	8	△⊕∞	
5	3	1	Cl-St	Cl-St Cl	Cl-St	W	W				8	8	—	△⊕	
4	9	4	Cl-St	Cl-St	Cl-St	WSW	WSW				8	8	—	△∞⊕	
8	2	10	Cl-St A-Cu	Cl-St Cl	St-Cu	—	W		T		5	4	—	∞●	
10	10	10	OO	Cl-St	OO						8	8	—	∞	
10	10	4	Cl-St	Cl-St	OO	W	WSW				8	8	—	∞⊕△	
1	10	4	A-Cu	OO	OO	SW					8	8	—	△∞	
10	7	10	St-Cu A-St	Cl-St A-Cu	St-Cu	—	W		T		8	8	—	∞●⊕	杏花落
8	7	4	St-Cu	Cl-St A-Cu	Cl-St Fr-Cu	N	—				8	8	—	⊕△	
9	10	5	St-Cu	OO	A-Cu Cl-St	W					8	6	—	∞△	
6	8	1	OO	OO	Cl						8	8	8	∞△	
5	9	3	St-Cu Cl-St	St-Cu	Cl-St A-Cu		W				8	8	—	∞	
4	1	1	St-Cu A-Cu	Cl-St Fr-Cu	Cl-St A-Cu	—	W				8	8	—	∞△	
10	10	4	A-St St-Cu	Cl-St	Cl-St	—	W	W			8	8	—	△∞⊕	
6	10	4	○	OO	OO						8	7	—	△∞	
8	3	2	Cl-St	Cl-St	Cl-St						8	—	—	△⊕∞	
0.7	7.4	5.3				1.1	8		0.5		7.2	7.2	4.1		

中華民國十九年四月份 April, 1930.

應化 Tiwha Station 北緯 Lat. 43° 45' N, 東經 Long. 87° 40' E. 高度 Altitude. 915.0 M.

日期 Days of the Month.	氣壓 *Pressure 600mm +			溫度 Temperature (°C)								風 Wind					
				乾球 Dry			濕球 Wet			最高 Max.	最低 Min.	向 Direction			力 Force B. S.		
	7h	14h	21h	7h	14h	21h	7h	14h	21h			7h	14h	21h	7h	14h	21h
1	83.4	82.5	83.9	6.9	17.4	10.1	3.4	8.5	6.0	17.9	3.5	SW	NNW	S	1	4	3
2	81.9	81.3	84.1	8.5	18.4	11.2	4.2	10.5	7.4	20.1	6.1	SW	NW	NNW	3	4	4
3	84.3	84.1	82.9	7.1	7.3	5.3	5.3	6.8	4.1	9.1	4.5	NNW	NNW	SE	3	4	1
4	83.1	84.1	86.6	2.3	8.6	3.1	1.1	6.9	2.4	11.1	1.3	NE	NW	SE	1	3	1
5	86.5	85.8	85.1	0.5	7.4	4.6	0.6	5.6	2.3	11.4	-1.0	SE	NW	SE	1	3	1
6	81.6	75.3	75.5	2.1	17.9	8.5	0.5	8.1	3.2	19.0	0.6	SE	NNW	S	1	4	2
7	75.0	77.3	81.6	4.8	11.8	4.2	2.5	5.9	3.2	12.0	2.9	NNW	NW	NW	2	3	2
8	84.3	83.7	86.5	0.7	2.5	1.1	0.4	1.4	0.4	2.7	0	NW	NNW	NW	2	4	3
9	86.7	85.6	87.5	-0.9	4.5	1.6	-2.2	1.3	-0.5	4.8	-1.4	NW	NNW	NW	3	3	2
10	88.9	88.2	83.8	1.3	6.8	3.2	0	2.5	0.3	7.4	0.5	NE	NW	NW	1	3	1
11	89.1	87.6	87.9	3.1	9.9	5.5	0.1	2.8	2.1	11.4	-1.1	SE	NW	W	1	2	2
12	87.3	86.9	88.9	4.9	11.0	5.2	1.4	5.8	2.6	11.7	2.5	SW	N	C	2	3	0
13	90.6	90.7	91.1	4.1	13.7	5.7	2.1	5.8	2.1	14.3	0.9	SE	NW	C	1	2	0
14	90.6	88.9	88.5	5.0	19.1	11.5	1.0	8.3	4.3	19.9	3.0	SSW	N	S	5	2	5
15	84.9	85.3	81.9	15.2	21.1	16.0	5.9	9.4	6.7	21.9	9.9	SE	NNW	SE	6	2	4
16	77.1	73.7	75.5	13.0	24.1	19.4	4.3	10.5	8.7	24.7	6.4	SE	SE	S	5	6	3
17	75.0	75.9	87.5	11.9	18.6	1.4	5.8	10.5	1.3	20.4	1.3	SW	NW	NW	3	4	5
18	96.5	94.4	92.7	-1.2	2.3	1.1	-5.0	0.6	-0.5	4.5	-5.5	NW	NNE	NW	4	3	3
19	89.1	83.9	82.5	4.1	12.0	9.8	-4.1	9.4	2.8	13.6	-0.5	SW	N	S	1	2	5
20	83.9	84.5	84.5	4.8	11.7	6.6	2.5	5.4	2.5	12.9	2.5	SE	NW	NW	1	2	2
21	83.9	82.7	83.9	-0.3	8.1	4.4	-3.5	2.4	0.4	8.5	-2.1	SE	NNW	NNW	1	4	1
22	82.4	84.3	85.0	-1.3	0.1	-1.1	-1.7	-3.8	-2.9	4.5	-4.6	NW	NNE	E	3	3	1
23	87.4	87.4	90.2	0	6.7	1.1	-2.1	1.2	-2.3	7.1	-2.4	N	NNW	SE	2	2	1
24	88.5	88.2	85.2	1.0	11.5	4.8	-2.1	3.3	0.2	12.5	-2.0	S	NW	SE	2	2	2
25	83.1	81.3	83.6	4.1	14.3	8.0	0.5	5.2	3.1	15.0	0.2	SSW	NNW	NW	2	2	2
26	85.3	85.6	86.5	2.4	8.1	4.4	0	2.3	0.1	9.0	-0.9	NW	NNW	NNW	2	4	2
27	85.9	84.6	86.0	4.5	12.5	4.4	0.7	4.6	0	12.2	0.2	S	NE	S	1	2	1
28	84.5	82.9	84.5	6.7	15.8	6.2	1.9	5.9	1.7	15.5	1.0	SW	W	S	2	2	1
29	84.3	84.8	85.9	9.0	19.4	8.7	2.2	8.1	2.4	19.4	1.4	S	N	S	1	4	1
30	86.9	87.0	87.8	10.9	20.9	9.1	4.3	8.4	2.3	21.2	6.2	S	N	S	1	2	1
總數 Totals 或 平均 Mean	84.1	84.3	85.4	4.6	12.1	6.2	1.1	5.5	2.8	13.2	1.1				2.2	2.1	2.1

*Taken from aneroid barometer, being higher than the readings of the hypsometer by 0.1 mm. in average.

中華民國十九年四月份 April, 1930.

迪化 Tiwba Station

量 Amount 0-10			雲 Cloud 狀 Form			向 Direction			雨 Rainfall 量 Amount 時間 Duration		能見度 Visibility 0-9			天氣狀況 Weather Condition	
7h	14h	21h	7h	14h	21h	7h	14h	12h	mm	h	7h	14h	21h		
2	3	2	Cl Cu	Co-Nb A-Cu	Lomb.							9	9	9	
7	8	7	Cl Fr-Cu	Cl Cl-St	Fr-Cu A-St							9	9	8	∞
10	10	9	A-Nb Nb	A-Nb Nb	A-Nb St				2.0	5		7	6	8	●
7	10	5	Cl Cl-St	Co Co-Nb	Fr-Nb				T			6	8	8	∞
5	5	3	Cl Cl-Cu	Cl Cu	Cl							9	9	9	1
10	5	7	Co-Nb	Cl Cl-St	Cl Cl-St							9	9	9	∞ ⊕
8	10	10	Cl Cl-St	A-St Cu	Nb				2.4	3		9	9	7	∞ ●
10	10	10	Nb	Fr-Nb St-Cu	Nb				8.0	2		7	8	7	● △ *
9	9	9	St-Cu A-Cu	A-Cu Fr-Nb	Cl-St A-St							8	8	9	⊕ ⊕
10	7	8	A-St Cu	Cl-St Cu	A-St Fr-Cu							9	8	9	
8	6	10	Cl-St A-Cu	Cl-Cu Cu	A-St							8	8	9	
7	8	2	Cl-St St	Cl Fr-Cu	Cl Cl-St							5	8	9	∞ ⊕
4	4	2	Cl-St Fr-Cu	Cl-St Fr-Cu	Cl Cl-St							9	9	9	⊕
1	3	0	Cl-St	Cl Cl-St	○							9	9	9	
3	7	2	Cl Cl-St	Cl Fr-Cu	Lomb.			8				8	8	9	∞ ⊕
3	5	2	Cl Cl-St	Cl Cl-St	Cl Cl-St							8	9	8	∞
9	8	10	Cl Cl-St	Cl Cl-St	Nb				10.1	5		8	8	4	∞ ⊕ ● *
9	2	0	Cl Cl-St	Fr-Cu Cu	○		N		11.8	-		6	8	9	⊕ ⊕ ∞
0	0	0	○	○	○							7	8	9	∞
2	7	0	Cl Cl-St	Cl-St Cu	○							8	9	9	⊕ ∞
0	6	10	○	Cl Cl-Cu	A-St		SW					7	8	8	∞
8	10	2	Cl-Cu A-St	A-St	Cl A-St				T			9	8	9	△ ∞
8	3	2	A-St Co-Nb	Co Co-Nb	Fr-Cu							8	9	9	
9	5	4	○	Cl Cl-St	Cl-St							9	9	8	⊕
1	3	5	Fr-Cu	Cl-St Cu	Cl-St A-St							9	9	9	⊕ ∞
2	6	0	Cl-St Fr-Cu	Cl Fr-Cu	○		W					8	8	9	⊕
3	2	1	Cl-St A-Cu	Fr-Cu	Cl-St							8	9	9	
2	4	0	Cl Cl-St	Cl-St Fr-Cu	○							9	9	9	
1	1	0	Cl	Fr-Cu	○							9	9	9	
2	5	1	Cl Cl-St	Cl-St Cl-Cu	Lomb.		W					9	9	9	⊕ ⊕
4.2	5.2	4.1							40.2	15		2.1	2.5	2.5	

中華民國十九年四月份 April, 1930.

蘭高 Lamko Custom Station. 北緯 Lat. 20° 00' N; 東經 Long. 109° 42' E.; 高度 Altitude 4.0 M.

日期 Days of the Month	氣壓 Pressure mm.	溫度 Temperature °C				雨量 Rain- fall mm.	雲量 Cloud- iness % 0-10	風力 Wind Force B.S.	風向 Wind Direction										雜項 Miscellaneous				
		乾球 Dry	濕球 Wet	最高 Max.	最低 Min.				北 N	東北 NE	東 E	東南 SE	南 S	西南 SW	西 W	西北 NW	靜 Calm	總數 Total Numbers	烈風 Gale	雷 Thunder	雪 Snow	霧 Fog	
																							9 A.M.
1	764.08	21.3	20.7	22.2	20.0		10.0	5.2		2	4							6					
2	763.58	21.4	20.4		19.4		7.8	4.7			6							6					
3	762.51	21.8	20.4	23.3	20.0		8.6	4.5		2	4							6					
4	761.24	23.9	22.3	28.9	20.0		9.4	2.5			2	1		3				6					
5	757.18	25.2	22.1	31.1	20.6		8.8	2.5				3		3				6					
6	757.68	23.7	21.8	27.8	20.0		7.0	1.3				5				1		6					
7	757.94	24.3	22.7	27.8	21.1		7.8	2.0						2	4			6					
8	759.21	24.1	22.1	27.2	20.6		7.2	1.3				6						6					
9	757.68	26.3	23.2	32.2	20.6		7.6	1.7				1		4		1		6					
10	755.14	26.7	23.1	33.9	22.27		9.0	5.2						4	2			6					
11	755.14	28.1	24.2	34.4	22.2		8.2	3.3	2			3				1		6					
12	755.91	29.1	24.7		22.8		9.0	2.2	1	1	1	1				2		6					
13	757.18	28.7	24.2	34.4	24.4		9.0	1.3				1	1	2			2	6					
14	758.70	26.7	23.9	31.7	22.2		8.4	2.2		1	2			2		1		6					
15	761.24	23.7	21.9	27.8	22.27		9.2	4.0	4		1	1					6						
16	763.78	20.9	19.9	21.7	18.3		10.0	2.3	6								6						
17	762.51	23.6	22.3	26.1	21.1	2.5	10.0	4.2	3		3						6						
18	759.97	23.8	22.8	26.7	21.7	T	8.0	2.5					4	1	1		6						
19	758.45	24.2	22.3	26.7	20.0		0.8	2.7	2		3					1		6				1	
20	759.97	26.1	23.6	29.4	21.7		2.8	1.5	2		1		1		1	1		6				1	
21	759.46	23.6	22.5	30.6	22.2		5.6	3.2		3	2	1	1				6						
22	755.65	27.6	24.2	36.1	22.2		6.4	2.5		1	1	2				2		6					
23	753.37	30.4	25.0	36.7	23.9		5.4	2.0				2	1			2	1	6					
24	752.26	31.9	26.0	36.7	23.9		9.0	3.2				1	3		2		6						
25	753.65	28.5	25.7	34.4	23.6		9.0	2.2	1			1	1			3		6					
26	755.40	26.5	25.7	29.9	23.2		8.8	2.9		3	1	2					6					1	
27	756.41	27.9	25.4	34.4		12.7	0.0	1.0	1			3	1			1		6					
28	756.67	27.6	24.6	32.2	22.8		1.2	1.7	3			1	1			1		6					
29	758.95	27.2	24.9	32.2	25.9		6.5	2.0	2			1	1			2		6					
30	762.00	26.6	25.4		24.4		6.4	1.7	2						4		6						
Totals or Means	758.50	25.8	23.2	29.4	21.9	15.2	7.2	2.6	29	19	21	26	17	18	8	17	12	180				2	

觀測時間 Time of Observations 8, 9, 12, 15, 18, 21 hrs. A.T.
 風速儀器差 Barometric Instrument Error -0.20 mm.

中華民國十九年四月份 April, 1930.

廣州 Kiangchow Custom Station. 北緯 Lat 20° 01' N.; 東經 Long. 110° 16' E.; 高度 Altitude 2.7 M.

日期 Days of the Month	氣壓 Pressure mm.	溫度 Temperature °C				雨量 Rain- fall mm	雲量 Cloud- iness 0-10	風力 Wind Force B. S.	向風 Wind Direction								雜項 Miscellaneous					
		乾球 Dry	濕球 Wet	最高 Max.	最低 Min.				北 N	東北 NE	東 E	東南 SE	南 S	西南 SW	西 W	西北 NW	靜 Calm	總數 Total Numbers	雷暴 Thunder	雪 Snow	雹 Hail	霧 Fog
1	764.80	22.7	21.7	28.9	21.1		8.4	2.6		1	3	2	1									
2	764.80	23.1	20.8	27.2	21.1		6.4	1.8		2	1	4	1									
3	764.08	23.7	18.9	27.8	21.1		5.3	1.8		3	2	2										
4	761.75	25.1	22.7	30.0	23.2		6.0	1.8				7	1									
5	759.21	24.1	24.1	32.8	22.8		4.4	1.5				5	3									
6	758.70	25.8	24.6	39.8	22.8	T	4.0	1.5		3		2	3									
7	758.08	24.1	24.4	33.9	24.4		7.3	1.8				5	3									
8	759.72	26.9	24.7	31.1	23.3	71.1	4.7	1.6		4	2	1			1							
9	758.19	28.5	24.7	35.0	24.4		5.9	1.9				2	5	1								
10	758.41	29.2	25.0	36.7	24.4		4.0	1.4				3	5									
11	755.40	28.9	25.3	33.6	24.4		2.9	1.6					8									
12	757.43	29.2	25.3	36.7	24.4		4.0	1.0				1	7									
13	758.70	28.9	25.3	36.7	25.6		5.1	2.8					8									
14	760.48	29.2	24.7	33.9	25.0		3.8	1.8					8									
15	762.51	23.6	23.6	32.8	25.0		6.9	2.3		4		1	3									
16	764.54	21.7	20.9	27.8	18.3	8.4	8.6	1.4		7				1								
17	763.53	23.9	23.9	29.4	21.1	0.5	7.0	1.3		2	6											
18	760.99	26.9	23.3	30.0	23.3	0.8	4.3	1.8			2	1	1	3	1							
19	759.97	26.9	24.4	33.9	21.1		1.8	1.0		1		1	4	2								
20	760.73	28.1	25.6	34.4	24.4		2.8	1.8				1	5		2							
21	760.48	26.4	24.8	29.4	23.9		3.8	1.8			2	5	1									
22	758.67	28.1	24.7	34.4	23.9		4.1	2.1				4	4									
23	754.80	29.6	25.9	35.7	25.6		2.6	2.0					8									
24	754.13	29.6	26.1	37.9	26.7		2.9	1.7					3	5								
25	754.28	28.7	26.3	32.8	25.6	65.3	2.8	1.1		1		1	4	2								
26	757.43	28.8	26.6	32.9	26.7		3.3	1.4					5	3								
27	756.67	30.0	28.6	35.6	27.2	T	4.5	2.2					8									
28	756.16	29.2	26.0	36.7	25.6		3.5	1.9					5	2	1							
29	760.73	29.7	25.8	36.1	24.4		3.5	1.5					5	3								
30	763.03	28.7	25.5	31.7	23.9		3.8	1.8		2			5	1								
Totals or Means	759.51	27.2	24.4	33.2	26.8	146.1	4.7	1.7		30	19	74	92	17	4	4				340		

觀測時間 Time of Observations: 3, 6, 9, 12, 15, 18, 21, 24 hrs.

氣壓儀器差 Barometric Instrument Error: +0.61 mm.

中華民國十九年四月份 April, 1930.

北海 Pakhoi Custom Station. 北緯 Lat. 21° 28' N., 東經 Long. 109° 06' E.; 高度 Altitude 4.2 M.

日期 Days of the Month	氣壓 Pressure mm.	溫度 Temperature °C				雨量 Rain- fall mm.	雲量 Cloudi- ness 0-10	風力 Wind Force B. S.	風向 Wind Direction										雜項 Miscellaneous						
		乾球 Dry	濕球 Wet	最高 Max.	最低 Min.				總數 Sum	平均 Mean	北 N	東北 NE	東 E	東南 SE	南 S	西南 SW	西 W	西北 NW	靜 Calm	總數 Total Numbers	雷暴 Gale	雷雨 Thunder	雪 Snow	雹 Hail	霧 Fog
1	764.80	22.4	20.9	22.8	21.7		10.0	2.0			3						3								
2	763.75	22.2	20.0	22.8	18.9	15.8	10.0	3.3			1	2					3								
3	763.02	24.4	22.4	26.1	20.6	0.8	10.0	2.0			1	2					3								
4	762.00	23.9	22.8	23.9	21.7		10.0	1.0			2	1					3								
5	756.92	25.9	23.5	27.2	21.1	1.3	10.0	1.0			2				1		3								
6	758.19	27.1	24.8	28.5	22.8	2.0	10.0	1.0			2		1				3								
7	758.70	26.7	25.0	27.8	22.8		10.0	1.0			1	1	1				3								
8	759.72	27.2	24.3	28.9	22.8	0.5	9.7	1.0			1		1	1			3								
9	767.43	27.6	25.0	28.3	23.3		3.7	1.0				1	1	1			3								
10	765.91	28.3	24.8	28.9	22.2		0.0	2.3				2				1	3								
11	763.62	29.7	24.7	30.0	—		10.0	1.0				2					2								
12	754.13	30.2	25.9	31.7	23.9		0.0	1.0			1	1	1				3								
13	757.94	29.6	25.6	31.1	24.4		10.0	1.7				2	1				3								
14	767.18	28.9	24.6	30.0	23.9		9.3	1.3			1	1	1				3								
15	763.02	19.6	18.3	22.2	20.6		10.0	4.7	3								3								
16	764.54	19.3	17.1	20.6	15.6	-0.3	10.0	2.7	3								3								
17	764.29	18.9	18.8	21.1	16.7	5.6	10.0	2.3	3								3								
18	760.48	23.5	22.1	25.0	18.3	31.5	7.0	1.0						2	1		3								
19	759.46	25.9	23.5	28.3	19.4		7.7	0.7				1			1	1	3								
20	760.22	28.3	25.6	28.9	22.8		5.0	1.0				2		1			3								
21	759.97	28.9	25.6	30.0	22.9		2.7	1.7				1	1	1			3								
22	758.41	27.9	25.4	28.9	23.9	10.9	7.7	1.3					3				3								
23	754.13	29.3	25.2	31.1	23.3		0.0	1.0					3				3								
24	753.37	29.4	26.1	30.6	25.0		2.7	1.7					2		1		3								
25	754.13	31.5	27.1	32.8	25.0		5.0	1.0				1	1	1			3								
26	767.18	28.7	25.9	30.6	24.4	1.0	10.0	2.0			3						3								
27	756.92	29.3	26.7	29.4	25.6		6.0	1.3					1		2		3								
28	757.94	28.7	25.7	29.4	25.0		10.0	0.7						1		2	3								
29	759.97	29.3	26.1	30.0	25.6		5.3	1.0				2		1			3								
30	761.75	29.3	26.1	30.6	23.6	0.5	7.0	1.3					2		1		3								
Totals or Means	758.90	26.7	24.0	27.9	22.4	70.3	7.3	1.5	9			14	19	21	8	10	4	4	89						

觀測時間 Time of Observations: 9, 12, 15 hrs. 105° E.M.T.

儀器誤差 Barometric Instrument Error: -0.20 mm.

● 中華民國十九年四月份 April, 1930.

滬濱角 Chihang Point Custom Station. 北緯 Lat. 22° 40' N.; 東經 Long. 115° 40' E.; 高度 Altitude 27.7 M.

日期 Days of the Month	氣壓 Pressure mm.	溫度 Temperature °C				雨量 Rain- fall mm	雲量 Cloud- ness 0-10	風力 Wind Force B. S.	風向 Wind Direction										雜項 Miscellaneous					
									總數 Sum	平均 Mean	北 N	東北 NE	東 E	東南 SE	南 S	西南 SW	西 W	西北 NW	靜 Calm	總數 Total Number	風 Gale	雷 Thunder	雪 Snow	霜 Fog
		9 A.M.	乾球 Dry	濕球 Wet	最高 Max.																			
1	764.80	17.6	14.8	18.9	16.1			3.8			4	4						8						
2	764.54	17.3	14.6	18.3	16.1			4.3			3	5						8						
3	763.27	18.0	15.8	19.4	16.1			2.4			3	5						8						
4	761.75	23.3	18.9	23.9	18.3			1.8	1	2	3		1		1			8						
5	758.43	18.4	17.5	18.3	17.3			3.8			2	6						8						
6	759.21	18.8	17.9	20.6	17.2	2.8		2.5			2	6						8						
7	759.46	20.3	19.2	21.7	18.3			2.0			2	6						8				1		
8	759.72	22.7	21.7	26.1	20.0			1.4	1	2	1		4					8				1		
9	758.93	23.4	22.6	25.8	21.7			1.9				2	6					8				1		
10	756.92	23.2	22.6	24.4	22.2			3.0				1	7					8				1		
11	757.43	24.4	23.6	27.8	22.2			2.0				1	5	2				8				1		
12	758.19	23.5	23.1	25.0	22.8			2.8			2	2	4					8				1		
13	757.94	20.0	19.1	20.6	19.4			3.9			3	5						8						
14	761.24	21.3	21.3	23.2	19.4			2.3			1	3		2		2		8				1		
15	760.73	22.7	21.4	25.6	21.1			2.3			2		1	2	3			8				1		
16	762.51	19.7	17.9	20.0	19.4	4.1		2.5			4	4						8						
17	762.96	21.1	19.2	23.3	19.4			2.3	1	3	4							8						
18	759.46	22.4	20.8	24.4	21.1			2.6	1	2	5							8				1		
19	758.70	24.4	23.1	27.2	21.7	0.8		1.9			2	1	3	2				8				1		
20	760.73	24.6	23.1	28.3	22.8			1.9	1	4	1	1	1					8						
21	759.46	24.5	23.1	26.7	23.3			2.0			3	5						8						
22	756.92	22.8	22.7	26.0	22.2			2.6			2	6						8						
23	755.40	25.0	24.2	26.7	23.3			2.3			2	2	3					8				1		
24	754.88	26.7	24.8	27.2	24.4	0.8		2.0				1	7					8						
25	755.40	23.8	22.4	25.6	20.0	34.0		2.3	1	1	2	2	2					8						
26	757.43	22.7	20.7	23.3	22.8	4.8		3.5	1	4	2							8						
27	757.94	21.6	21.1	22.2	21.1			3.9			4	4						8						
28	758.19	23.1	21.9	25.8	21.9			2.6			5	3						8						
29	759.72	25.6	23.6	29.4	23.8			1.6			1	2	4			1		8				1		
30	761.24	25.9	24.2	28.9	22.9			1.3			1	2	2	2				8						
Totals or Means	759.08	22.3	20.9	24.1	20.6	47.3		2.6	7	59	94	16	52	6	8	1	240					12		

觀測時間 Time of Observation: 3, 6, 9, 12, 15, 18, 21, 24 hrs. A.T.

儀器誤差 Barometric Instrument Error: -0.28 mm.

中華民國十九年四月份 April, 1930

石牌山 Breaker Point Custom Station. 北緯 Lat. 22° 58' N., 東經 Long. 116° 30' E.; 高度 Altitude 171 M.

日期 Days of the Month	氣壓 Pressure mm. 9 A.M.	溫度 Temperature °C				雨量 Rain- fall mm.	雲量 Cloud- iness 0-10 平均 Mean	風力 Wind Force B S.	風向 Wind Direction										雜項 Miscellaneous					
		乾球 Dry	濕球 Wet	最高 Max.	最低 Min.				總數 Sum	北 N	東北 NE	東 E	東南 SE	南 S	西南 SW	西 W	西北 NW	靜 Calm	總數 Total Numbers	霧 Fog	霜 Frost	雪 Snow	雹 Hail	其他 Other
1	766.07	17.6	13.7	20.6	14.4	0.5		3.1		5	3							3						
2	766.07	17.8	13.9	18.9	15.6			4.3		5	3							3						
3	765.05	17.8	14.9	20.0	14.4			2.4		5	3							3						
4	763.02	20.0	17.7	23.3	16.7			1.5	2	1	5							3						
5	762.00	18.2	16.1	23.3	17.2			3.0		7	1							3						
6	760.73	18.8	16.8	21.1	16.1	11.4		2.4		8								3						
7	761.49	20.5	18.4	23.8	16.7			1.1		5	3							3						
8	761.24	22.2	20.2	25.0	18.9			1.0	2	2			4					3						1
9	761.49	23.1	21.4	26.1	19.4			1.0					4	3	1			3						1
10	761.49	23.5	21.7	25.6	21.7			2.0					3	4	1			3						1
11	758.45	23.7	22.1	26.7	21.1			1.4					1	7				3						1
12	759.72	22.1	21.3	25.0	21.7			1.8		1	2	2	3					3						1
13	762.26	19.1	18.1	20.6	17.8			2.9		7	1							3						
14	762.26	21.1	20.1	23.3	18.3			1.6	1	2	2	1	1	1				3						1
15	761.75	21.3	20.5	23.9	21.1			2.4		2	3		2	1				3						1
16	763.53	19.8	17.1	20.0	17.8	8.9		4.0		4	4							3						
17	763.53	20.3	18.3	22.3	17.2			2.6		4	4							3						
18	760.99	21.4	20.2	22.9	17.8	0.8		2.0	1	6	1							3						1
19	759.72	23.9	22.9	25.6	21.7			1.3			2	5	1					3						1
20	761.75	23.6	22.9	25.8	22.2	1.8		1.5		1	4	2					1	3						1
21	760.99	23.6	22.6	26.7	21.7			2.1		5	3							3						
22	758.95	23.0	22.1	25.0	21.1			2.1		4	4							3						
23	756.92	24.3	23.9	27.8	22.8			1.4		2	2	2	1	1				3						1
24	755.40	25.4	24.4	27.9	22.3			2.3					3					3						
25	756.16	22.3	21.3	24.4		25.9		1.4	1	2	2		2				1	3						
26	759.21	21.3	20.1	23.3	21.7	10.2		2.3		5	3							3						
27	759.97	20.4	19.1	21.7	20.0	0.8		2.9		6	2							3						
28	759.46	22.7	21.7	25.6	20.9			1.5		3								3						
29	760.22	24.5	22.6	26.7	22.2			0.9		4	3						1	3						1
30	762.26	24.7	23.3	27.3	22.3			1.1		2	4						1	3						1
Totals or Means	761.07	20.9	20.1	24.0	18.8	60.3		2.1	7	204	62	12	41	9	1		4	240						12

觀測時間 Time of Observation: 2, 5, 9, 12, 15, 18, 21, 24 hrs. A.T.

風速儀器差 Barometric Instrument Error: -0.40 mm.

中華民國十九年四月份 April, 1930.

三水 Samshui Custom Station. 北緯 Lat. 23° 00' N.; 東經 Long. 113° 54' E.; 高度 Altitude 9.1 M.*

日期 Days of the Month	氣壓 Pressure mm.	溫度 Temperature °C				雨量 Rain- fall mm	雲量 Cloudi- ness 0-10 均平 Mean	風力 Wind Force B. S.	風向 Wind Direction										雜項 Miscellaneous								
		0 A.M.	乾球 Dry	濕球 Wet	最高 Max.				最低 Min.	數總 Sum	北 N	東北 NE	東 E	東南 SE	南 S	西南 SW	西 W	西北 NW	靜 Calm	總數 Total Number	風 Gale	雷 Thunder	雪 Snow	雹 Hail	霧 Fog		
																										8	8
1	762.00	19.7	13.3	21.1	17.2	T	7.6	2.0	8																		
2	761.49	20.1	18.9	23.3	17.3	1.3	7.4	2.0				6	2														
3	759.97	19.4	18.8	21.1	17.2	T	9.5	1.3				8															
4	758.97	21.0	20.3	22.8	18.9		8.4	1.1				8															
5	755.14	20.2	19.9	22.2	20.0?	0.5	10.0	1.8				8															
6	755.14	19.9	19.9	21.1	18.9	63.0	10.0	1.4				8															
7	756.16	21.4	21.3	22.8	18.9	0.5	9.4	1.0				8															
8	755.91	24.2	23.5	26.1	21.7	0.5	6.0	1.3				5		3													
9	753.62	25.7	24.9	28.9	23.3	5.6	6.1	1.9						8													
10	752.60	26.7	25.0	30.6	24.4		5.6	1.6						8													
11	753.37	26.7	25.2	29.4	24.4		5.0	1.4						8													
12	754.13	26.7	24.9	28.3	23.9	T	6.1	1.3						8													
13	755.14	26.0	24.2	27.2	23.3	10.4	9.1	1.4						8													
14	756.92	24.4	23.5	27.2	22.2		8.5	2.0					7		1												
15	756.70	19.2	18.6	22.2	17.8	T	9.8	2.0						8													
16	760.99	18.6	18.1	20.0	16.1	0.8	10.0	2.1						8													
17	757.18	20.9	20.2	24.4	17.2		7.6	1.0						8													
18	756.92	21.6	21.0	25.5	20.0?	T	8.8	1.0							2		5	1									
19	755.91	23.8	22.5	27.2	19.4	46.7	6.0	1.3		7					1												
20	756.92	26.7	24.2	31.7	22.8	T	6.4	1.0		8																	
21	756.67	25.2	23.8	28.9	21.7	30.0	6.9	1.3		5			3														
22	754.12	26.8	24.8	28.9	23.9	1.0	8.0	2.3					8														
23	753.62	26.9	25.8	30.6	24.4		9.5	1.9					8														
24	750.06	27.7	26.2	30.0	25.0		8.0	2.4					8														
25	751.64	24.9	23.5	27.8	21.1	18.3	9.3	1.3		8																	
26	755.91	22.4	21.3	23.9	21.1	T	10.0	1.8		8																	
27	754.13	22.5	21.9	25.6	21.1	6.9	10.0	1.3		2			6														
28	752.87	25.6	25.1	25.6	22.2		6.5	2.0					8														
29	756.47	26.1	25.1	29.4	22.2		6.4	1.3					8														
30	757.43	27.1	25.5	33.1	23.9		3.4	1.0					8														
Totals or Means	756.42	23.8	22.6	26.2	21.1	184.5	7.2	1.4		8	23		21	30	62			31	1	240							

觀測時間 Time of Observations: 3, 6, 9, 12, 15, 18, 21, 24 hrs.

儀器誤差 Barometric Instrument Error: -0.51 mm.

*Above River Zero.

中華民國十九年四月份 April, 1930.

廣州 Canton Custom Station. 北緯 Lat. 23° 06' N, 東經 Long. 113° 18' E, 高度 Altitude 8.8 M.*

日期 Days of the Month	氣壓 Pressure mm.	溫度 Temperature °C				雨量 Rain- fall mm.	雲量 Cloud- ness 0-10 平均 Mean	風力 Wind Force E. S.	風向 Wind Direction										雜項 Miscellaneous				
									北	東北	東	東南	南	西南	西	西北	靜	烈風 Gale	雷 Thunder	雪 Snow	霧 Fog		
		9 A.M.	乾球 Dry	濕球 Wet	最高 Max.				最低 Min.	總數 Sum	N	NE	E	SE	S	SW	W					NW	Calm
1	766.32	20.0	18.3	22.2	18.3	6.9		0.6	2	1	2						3	8					
2	766.57	20.3	17.8	23.9	17.8			1.5			1	6	1					8					
3	764.80	20.8	18.8	23.9	18.3			1.0				6	2					8					
4	763.53	21.9	19.8	25.0	18.9			0.9			1	4	1	1			1	8					
5	759.97	21.0	20.0	23.9	20.0			1.5		1	3	3	1					8					
6	759.97	21.3	20.2	22.8	18.9	63.0		0.9			4		2				2	8					
7	760.99	21.9	21.1	23.9	20.0			1.0			1	6	1					8					
8	760.73	24.3	22.9	28.3	21.7	0.5		1.0			1	4	3					8					
9	758.95	24.9	23.8	28.3	22.2	16.5		1.5				3	5					8					
10	757.43	26.4	24.2	31.1	23.8			1.3				4	4					8					
11	758.19	26.6	24.4	30.0	23.9			1.1				4	4					8					
12	758.95	26.1	24.5	28.9	23.9			1.0				4	4					8					
13	761.24	25.0	23.6	27.2	23.9?			1.9			1	6	1					8					
14	762.51	24.5	22.7	28.3	21.1			1.0			1	4	3					8					
15	763.78	20.3	18.6	22.8	18.3	0.5		1.9	7		1							8					
16	765.56	19.2	17.3	21.7	16.7	0.5		1.4	7			1						8					
17	764.54	22.2	19.8	26.7	18.9			0.9	3	2	2						1	8					
18	761.24	22.7	20.8	26.7	21.1?			1.0	1		1	1	1		1	1	2	8		1			
19	760.48	23.8	22.3	28.4	18.9	46.2		0.6			2	2				1	3	8					
20	762.26	25.8	23.5	31.1	22.8			1.1	1			2	3	2				8					
21	761.49	24.9	23.9	30.0	21.1	5.3		0.8				3	3				2	8					
22	761.49	25.9	24.2	28.9	22.8			1.5			2	5	1					8					
23	755.91	27.2	24.8	30.6	23.9	1.5		1.6			1	2	5					8					
24	754.69	27.3	25.2	31.1	25.0			1.6			1	2	5					8					
25	756.67	24.4	22.3	28.3	20.6	17.0		0.9	3						2	3		8					
26	760.23	23.5	21.3	26.1	21.7?	1.0		1.0	1	2	5							8					
27	753.96	23.8	22.2	26.1	21.7	3.6		1.8			4	4						8					
28	753.95	25.7	24.3	30.0	22.2	0.5		1.3			2	5	1					8					
29	761.34	26.7	24.5	31.1	23.3			1.0			1	4	3					8					
30	762.51	27.3	24.8	32.2	22.3			1.0				5	3					8					
Totals or Means	761.01	23.9	22.0	24.0	21.2	163.0		1.2	25	6	37	90	57	8	1	4	17	240		1			

觀測時間 Time of Observations 3, 6, 9, 12, 15, 18, 21, 24 hrs.

儀器誤差 Barometric Instrument Error nil

*Above River Zero.

中華民國十九年四月份 April, 1930.

東影島 Lamook Custom Station. 北緯 Lat. 23° 16' N., 東經 Long. 117° 17' E., 高度 Altitude 58.2 M.

日期 Days of the Month	氣壓 Pressure mm.	溫度 Temperature °C				雨量 Rain-fall mm.	雲量 Cloud-ness 0-10 平均 Mean	風力 Wind Force B. S.	風向 Wind Direction											雜項 Miscellaneous				
		乾球 Dry	濕球 Wet	最高 Max.	最低 Min.				總數 Sum	北	東北	東	東南	南	西南	西	西北	靜	總數 Total Number	風	霧	雪	雹	霧
1	760.48	15.8	14.2	18.9	13.3		4.2	2.9								8								
2	761.49	15.8	15.1	17.2	15.0		8.8	4.6								8								
3	760.48	17.1	8.1	20.0	13.9		7.2	2.5								4	4							
4	759.21	19.1	18.6	23.3	17.8		8.4	1.1	1	2	2				1	2	8							
5	757.18	16.6	16.6	18.3	16.7		10.0	3.8								8								
6	756.87	17.7	17.6	20.8	15.6	5.1	9.4	2.8		7	1					8								
7	757.18	19.4	19.3	21.7	18.3		9.6	1.3	3	3	2					9								
8	756.92	21.7	21.4	23.7	18.3		6.2	1.0	2				3		1	2	8							1
9	754.89	21.4	21.4	24.4	19.4		10.0	1.9					4	4		8								1
10	754.38	23.0	22.7	25.6	21.7		4.0	2.5					8			8								1
11	754.38	22.7	22.7	26.1	21.1		3.0	2.9					6	2		8								1
12	755.91	20.2	20.2	24.4	22.2		10.0	2.9	1	4			3			8								1
13	758.70	17.6	17.4	20.0	16.7		10.0	3.3		8						8								
14	757.94	21.0	20.6	24.4	17.8		10.0	1.3	1	3			4			8								
15	757.68	19.4	19.4	23.3	20.6		10.0	2.8		5				2	1	8								1
16	759.72	17.8	17.6	19.4	17.2		9.4	4.0		8						8								
17	759.21	19.9	19.3	22.8	17.3		7.2	1.1		4	4					8								
18	753.91	21.6	21.3	24.4	20.0		8.4	1.8		5	3					8								
19	755.65	23.3	23.1	27.8	21.1		6.0	2.0	1	2			4	1		8								
20	757.94	23.2	23.0	26.7	21.7		10.0	1.1	2	1	1	3				1	8							1
21	757.18	22.8	22.7	26.1	22.2		10.0	2.3	2	4	2					8								
22	754.64	21.8	21.6	25.0	20.0		8.0	2.9		8						8								1
23	752.86	24.5	24.3	28.9	21.7		7.0	1.8					2	5		1	8							1
24	751.33	24.9	24.8	27.8	23.9		5.0	3.0					8			8								
25	752.60	21.9	21.7	23.9	20.0	19.1	8.2	2.4	1				3	8		1	8							
26	755.65	20.3	20.0	22.8	20.0	15.2	8.4	3.9		6	2					8								
27	754.13	19.4	19.4	21.1	18.9		10.0	3.8		8						8								
28	755.40	22.2	22.0	25.6	20.0		6.0	2.1		8						8								
29	756.72	23.8	23.8	26.7	22.2		9.2	1.0	3		1	4				8								1
30	757.94	22.6	22.6	26.7	22.2			0.6			8		1			4	8							1
Totals or Means	756.69	20.6	20.1	22.7	19.2	29.4	7.8	2.4	10	11	27	9	42	17	2	4	10	240						11

觀測時間 Time of Observations 2, 6, 9, 12, 15, 18, 21, 24 hrs. A.T.
氣壓儀器差 Barometric Instrument Error -0.28 mm.

中華民國十九年四月份 April, 1930.

汕頭 Swatow Custom Station. 北緯 Lat 23° 21' N.; 東經 Long. 116° 40' E.; 高度 Altitude 3.4 M.

日期 Days of the Month	氣壓 Pressure mm.	溫度 Temperature °C				雨量 Rain- fall mm.	雲量 Cloudi- ness 0-10	風力 Wind Force B. S.	風向 Wind Direction								雜項 Miscellaneous								
		乾球 Dry	濕球 Wet	最高 Max.	最低 Min.				總數 Sum	平均 Mean	北 N	東北 NE	東 E	東南 SE	南 S	西南 SW	西 W	西北 NW	靜 Calm	總數 Total Numbers	雷暴 Gale	雷 Thunder	雪 Snow	雹 Hail	霧 Fog
1	768.10	16.3	14.4	19.4	18.9			2.3		5	3							8							
2	769.85	15.8	13.9	19.4	13.3			2.9		4	4							8							
3	766.32	17.3	15.3	21.1	13.3			1.5		3	5							8							
4	764.29	19.7	18.6	23.9	16.1			1.5		5		1	1	1				8							
5	761.49	18.1	16.9	19.4	16.1			3.0		6	2							8							
6	762.26	18.9	17.9	21.1	16.1	27.2		1.5	1	7								8							
7	763.02	20.0	18.9	21.1	17.8			1.1		8	3	3						8							
8	760.22	22.3	21.0	23.9	19.4			1.4		2	2	3	1					8							
9	760.32	23.9	22.4	28.3	20.6			1.8				3	5					8					1		
10	759.72	24.8	23.6	27.8	22.2			2.3			1	5	2					8							
11	759.97	26.1	24.7	29.4	23.3			2.1				5	3					8							
12	760.78	22.3	21.8	25.0	23.3			2.3			4	2	1	1				8							
13	763.78	19.2	18.8	21.7	17.8			2.1		4	4							8							
14	764.03	21.3	19.7	26.1	17.8			1.4		1	2		3	1	1			8							
15	763.72	20.8	19.7	22.8	20.0			1.9	1	3	2		1	1				8							
16	765.05	18.3	16.9	20.6	16.7			2.5	3	4	2							8							
17	765.30	20.8	18.6	23.9	16.7			1.3	1	2	4	1						8							
18	762.00	22.4	21.4	24.4	20.0	1.3		1.0	1		4	3						8							
19	762.61	23.9	22.7	27.8	21.1			2.3			2	3	3					8							
20	760.48	24.7	23.8	28.3	23.0	22.9		1.4	1	2		5						8							
21	762.26	24.3	23.3	27.8	23.3			2.0	1	1	5	1						8							
22	760.73	23.7	22.5	27.8	21.7			2.5			6	2						8							
23	758.19	25.3	23.9	28.3	23.3			2.0				2	6					8							
24	756.92	26.4	25.4	29.4	24.4			3.4				2	4	2				8							
25	757.43	26.1	23.3	25.6	24.4	21.3		2.3			1	2	4	1				8							
26	761.49	22.7	21.4	24.4	22.8			2.4		3	3	1	1					8							
27	761.49	20.6	19.7	22.2	19.4			1.8	1	6	1							8							
28	760.73	22.3	21.8	26.7	18.9			1.3		3	4	1						8							
29	763.26	24.9	23.8	28.9	22.2			1.3	2	1	2		3					8							
30	763.53	25.3	23.8	28.9	22.9			1.8		2	2	2	2					8							
Totals or Means	763.22	21.5	20.6	25.6	18.4	22.6		1.9	11	69	71	23	45	18	2			240					1		

觀測時間 Time of Observations 3, 6, 9, 12, 15, 18, 21, 24 hrs.
 氣壓儀器差 Barometric Instrument Error: -0.50 mm.

中華民國十九年四月份 April, 1930.

福州 Wuchow Custom Station. 北緯 Lat. 23° 38' N., 東經 Long. 111° 17' E.; 高度 Altitude 10.7 M.

日期 Days of the Month	氣壓 Pressure mm.	溫度 Temperature °C				雨量 Rain- fall mm	雲量 Cloud- iness 0-10	風力 Wind Force B. S.	風向 Wind Direction										雜項 Miscellaneous																	
		9 A.M.	乾球 Dry	濕球 Wet	最高 Max.				最低 Min.	總數 Sum	平均 Mean	北 N	東北 NE	東 E	東南 SE	南 S	西南 SW	西 W	西北 NW	靜 Calm	總數 Total Numbers	烈風 Gale	雷 Thunder	雪 Snow	雹 Hail	霧 Fog										
1	765.81	19.4	17.7	21.1	17.8	3.3	10.0	2.3		6	2						8																			
2	764.80	20.2	17.8	22.2	17.2	0.5	10.0	3.4		2	6						8																			
3	763.02	20.8	18.8	22.2	18.5		10.0	2.1	2	3	3						8																			
4	760.99	20.6	19.7	22.2	18.9		10.0	2.8		2	6						8																			
5	767.94	20.3	19.4	21.1	19.4	3.8	10.0	2.5	3	1	4						8																			
6	758.19	20.3	20.0	22.8	18.9	48.8	10.0	1.9			8						8																			
7	758.19	22.4	20.9	24.4	20.0		9.8	3.4			8						8																			
8	758.19	22.0	21.3	23.9	20.0		8.9	3.1			8						8																			
9	755.40	25.7	23.1	30.6	20.6	11.4	5.9	2.9		3	1	2		2			8																			
10	754.30	24.6	23.1	27.8	22.2		7.5	3.8		2	6						8																			
11	754.89	23.4	23.4	28.3	22.8		6.5	3.6			8						8																			
12	756.67	25.7	23.8	28.3	23.3		8.5	3.5			8						8																			
13	766.16	26.7	23.7	30.0	25.9		9.3	2.6			8						8																			
14	759.72	23.8	23.3	27.2	24.4		10.0	2.1	3		4				1		8																			
15	764.03	17.6	15.3	19.4	16.7		10.0	4.7	8								8																			
16	765.30	17.8	16.0	20.6	14.4	13.7	10.0	2.8	5	8							8																			
17	763.53	19.7	18.4	21.7	17.2	1.3	10.0	1.5		6					2		8																			
18	769.72	21.1	19.9	23.3	18.9	1.3	8.9	1.8	1	2	5						8																			
19	757.18	22.9	21.1	27.2	18.3	9.1	5.9	2.6			7			1			8																			
20	760.48	24.1	21.9	28.3	21.7		8.4	1.5	2	5		1					8																			
21	760.22	22.3	21.1	25.0	19.4	17.0	10.0	3.9		1	7						8																			
22	756.67	24.7	22.9	27.2	22.2	0.3	9.4	2.3		2	1	1	1	3			8																			
23	752.60	26.6	23.7	30.6	22.8	3.6	8.1	3.5			7		1				8																			
24	751.59	26.6	24.8	32.8	23.9		7.0	4.4			4		1	1	2		8																			
25	755.14	24.8	21.2	27.2	22.2	18.0	9.0	3.2			6				2		8		1																	
26	758.19	22.7	20.1	25.0	20.0		10.0	3.5		5	2	1					8																			
27	755.91	25.8	23.2	28.9	22.2		9.0	2.4		4	4						9																			
28	755.91	26.6	23.8	30.6	22.8		6.5	2.1			7			1			8																			
29	758.70	26.7	24.2	30.0	23.9		8.4	2.3			4			4			8																			
30	761.24	26.4	23.4	31.1	23.3		7.1	2.1		2	4				2		8																			
Totals or Means	760.02	23.2	21.6	26.0	20.7	121.6	8.8	2.8		22	43	145	3	6	1	18	5	240		1																

觀測時間 Time of Observations 3, 6, 9, 12, 15, 18, 21, 24 hrs.
 氣壓儀器差 Barometric Instrument Error: ?

中華民國十九年四月份 April, 1930.

東嶼島 Chapel Island Custom Station. 北緯 Lat. 24° 10' N., 東經 Long. 118° 30' E.; 高度 Altitude 54.9 M.

日期 Days of the Month	氣壓 Pressure mm.	溫度 Temperature °C				雨量 Rain- fall mm.	雲量 Cloudi- ness 0-10	風力 Wind Force B. S.	風向 Wind Direction								雜項 Miscellaneous									
		9 A.M.	乾球 Dry	濕球 Wet	最高 Max.				最低 Min.	總數 Sum	平均 Mean	北 N	東北 NE	東 E	東南 SE	南 S	西南 SW	西 W	西北 NW	靜 Calm	總數 Total Numbers	烈風 Gale	雷 Thunder	雪 Snow	雹 Hail	霧 Fog
1	761.75	14.6	12.1	16.1	12.2	0.5	3.2	4.4	3	4	1							8								
2	762.51	14.1	11.7	15.0	13.3		3.8	5.3	3	5								8								
3	759.97	15.7	13.6	18.3	12.8		7.2	1.8	4	2	1	1						8								
4	757.94	16.3	15.1	18.9	14.4		8.8	1.8	2	3	2			1				8								
5	756.67	15.5	14.8	16.1	15.0		10.0	3.8	4	4								8								
6	756.16	16.4	15.2	18.3	14.4	5.1	9.8	2.4	4	4								8								
7	758.41	17.7	16.7	18.9	15.6		9.8	1.8	2	1	3	1			1			8								
8	756.16	20.1	18.8	22.2	17.2		7.2	1.9				2	5		1			8					1			
9	753.87	19.5	18.9	22.2	18.3		8.0	3.1				2	4	1	1			8					1			
10	753.87	21.6	20.8	23.3	18.3		8.0	2.8				1	7					8					1			
11	753.02	21.4	20.7	22.2	19.4		8.0	3.0				1	7					8					1			
12	756.91	17.0	16.3	17.2	16.1		10.0	3.4	2	4	1	1						8					1			
13	758.19	15.8	14.2	16.7	13.9	0.5	10.0	3.0	2	5	1							8								
14	757.43	19.9	17.9	23.9	15.0		2.6	1.8	1	1	1	2	1	1	1			8					1			
15	757.68	17.4	16.2	17.2	-		10.0	3.8	6	1				1				8					1			
16	758.95	16.7	14.9	17.8	15.8		9.6	3.8	2	6								8								
17	758.95	19.4	16.7	21.7	15.6	1.3	8.5	1.1	1	2	1	1	2		1			8								
18	756.67	20.2	18.7	22.2	17.8		6.8	1.3	1	2	5							8					1			
19	755.14	20.1	19.2	22.2	18.3		9.2	2.1			6			1		1		8					1			
20	757.18	22.4	21.2	26.7	18.3	22.9	6.2	1.6			1	1	5			1		8					1			
21	756.92	20.6	19.8	21.7	20.0		9.3	2.5	1	4	3							8					1			
22	754.38	20.8	19.8	22.2	18.3		8.4	2.3	1	3	3	1						8					1			
23	751.84	24.1	23.1	26.1	20.0	0.5	7.2	1.5				3	3	2				8					1			
24	750.57	22.3	22.3	25.6	21.7		5.0	3.0				3	5					8					1			
25	751.84	21.3	20.6	21.1	-	8.9	8.6	2.1	1	2	1	3			1			8	1				1			
26	755.40	18.9	16.9	19.4	17.8	5.6	6.8	5.0		8								8								
27	755.91	18.5	16.3	18.9	17.2		10.0	3.0	2	6								8								
28	753.14	21.9	19.7	25.6	18.3		8.2	1.0	4	1	1	2						8								
29	756.41	24.7	23.4	28.9	21.1	0.5	6.2	1.1			1	2	4			1		8					1			
30	757.68	21.2	20.4	21.7	20.6		10.0	2.6	3	4				1				8					1			
Totals or Means	756.37	19.3	17.9	20.9	15.9	45.8	7.9	2.6	38	75	28	24	47	6	7	5	240	1					17			

觀測時間 Time of Observations: 3, 6, 9, 12, 15, 18, 21, 24 hrs A.T.
氣壓儀差 Barometric Instrument Error: +0.66 mm.

中華民國十九年四月份 April, 1930.																									
廈門 Amoy Customs Station 北緯 Lat. 24° 26' N., 東經 Long 118° 04' E. 高度 Altitude 4.9 M.																									
日期 Days of the Month	氣壓 Pressure mm.	溫度 Temperature °C				雨量 Rain- fall mm.	雲量 Cloud- ness 0-10	風力 Wind Force B. S.	風向 Wind Direction										雜項 Miscellaneous						
		乾球 Dry	濕球 Wet	最高 Max.	最低 Min.				北 N	東北 NE	東 E	東南 SE	南 S	西南 SW	西 W	西北 NW	靜 Calm	總次數 Total Numbers	雷暴 Gale	雷 Thunder	雪 Snow	雹 Hail	霧 Fog		
1	767.08	15.7	13.6	20.6	11.7			3.1		5	3										8				
2	768.61	15.6	18.6	18.9	14.4			4.0		5	3										8				
3	765.56	16.1	14.4	20.0	12.2	0.8		1.9			1	3	1	1	2						8				
4	768.53	17.8	16.6	19.4	15.6			2.6		2	3	3									8				
5	762.51	16.6	15.6	17.8	15.0	0.3		8.8		4	4										8				
6	761.75	17.4	16.8	19.4	15.0	8.9		2.4	1		3	2	2								8				
7	762.51	19.4	18.6	21.7	17.2			2.4		1		7									8				
8	760.73	22.8	21.3	27.9	18.9			2.4				7	1								8				
9	760.21	23.1	21.7	27.2	20.0			3.0			1	5	2								8				
10	758.96	24.1	23.1	28.1	21.1			3.3				3	5								8				
11	758.45	24.5	23.4	27.2	22.8			3.0	1			2	5								8				
12	758.70	18.5	18.2	23.3	17.8	11.9		8.4		2	6										8				
13	763.53	16.8	16.1	19.4	15.0	11.9		2.8		2	6										8				
14	763.53	20.0	19.7	23.9	17.2			2.4			1	5	1		1						8				
15	763.27	18.8	18.1	22.2	19.4			3.0		4	3		1								8				1
16	765.81	18.2	16.6	20.6	16.7			2.5		3	5										8				
17	765.06	19.3	17.8	21.1	17.2			2.6		3		4			1						8				
18	762.00	20.6	20.1	23.8	18.3			2.8		1	1	6									8				
19	758.45	20.6	20.2	21.7	20.0	0.3		2.3		4	1	3									8				
20	761.75	23.4	22.2	27.5	19.4	25.7		2.8				5		1		2					8				
21	763.53	22.3	22.3	27.2	21.7			1.9			3	5									8				1
22	759.97	22.0	21.4	23.9	20.6			1.8			2	6									8				
23	757.49	24.9	23.6	27.8	21.1	3.1		2.8				5	3								8				1
24	755.65	25.6	24.5	27.8	23.9			3.9				6	2								8				
25	756.92	22.4	21.3	25.5	20.6	27.9		2.4			1	5	1	1							8				
26	760.99	20.2	18.6	22.2	18.3	6.9		2.8		2	6										8				
27	761.24	19.4	18.0	21.1	16.7	0.3		2.0		1	7										8				
28	760.99	21.7	20.8	25.0	18.9	0.5		1.5		1	3	2	1		1						8				
29	761.24	24.5	23.3	28.3	21.1	0.8		2.8			3	4	1								8				
30	762.76	22.7	21.9	25.6	22.2			2.1		2	2	4									8				
Totals or Means	761.72	20.5	19.4	22.4	18.3	98.8		2.6		2	43	67	92	26	3	4	3				240				3

觀測時間 Time of Observation: 3, 6, 9, 12, 15, 18, 21, 24 hrs.
 氣壓儀器差 Barometric Instrument Error: +0.79 mm.

中華民國十九年四月份 April, 1930.

騰越 Teng Yneh Custom Station. 北緯 Lat. 25° 00' N., 東經 Long. 98° 40' E.; 高度 Altitude 1633.7 M.

日期 Days of the Month	氣壓 Pressure mm.	溫度 Temperature °C				雨量 Rain- fall mm.	雲量 Cloud- ness 0-10	風力 Wind Force B. S.	風向 Wind Direction								雜項 Miscellaneous							
		9 A.M.	乾球 Dry	濕球 Wet	最高 Max.				最低 Min.	總數 Sum	平均 Mean	北 N	東北 NE	東 E	東南 SE	南 S	西南 SW	西 W	西北 NW	靜 Calm	總數 Total Number	雷 Thunder	雪 Snow	霧 Fog
1	628.40	13.2	10.6	19.4	7.2			0.8					4	1	1	6								
2	628.65	14.6	11.8	23.3	7.2			1.0	1			3	2		6									
3	628.14	15.2	11.6	23.9	6.7			1.0	1			4	1		6									
4	627.89	13.8	12.4	18.3	10.6			1.0	1			5			6									
5	627.64	13.6	11.2	22.2	5.0			1.0	1			4	1		6									
6	625.35	13.3	11.7	21.7	7.2			0.7				2	2	2	6									
7	625.60	11.8	11.0	13.9	10.6			0.8	1			3	1	1	6									
8	625.86	13.8	12.6	20.0	8.3			1.0	1			2	3		6									
9	625.60	13.9	12.9	18.3	8.3			0.8				4	1	1	6									
10	625.85	15.6	14.3	21.7	11.7			1.0	1			3	2		6									
11	625.86	16.8	14.4	24.4	8.9			0.8				3	2	1	6									
12	625.86	17.5	15.0	25.6	8.9			1.0	1			2	3		6									
13	626.62	19.2	15.8	25.8	9.4			0.8				3	3	1	6									
14	626.37	17.6	15.9	25.6	10.6			0.8				2	3	1	6									
15	627.38	16.5	15.0	21.7	12.2			1.0	1			3	2		6									
16	626.87	14.0	12.5	21.1	9.4			1.0	1			2	3		6									
17	626.87	12.5	10.7	20.0	8.9			1.0	2			2	2		6									
18	626.11	13.8	12.7	22.8	5.6			1.0	1			4	1		6									
19	626.11	15.4	13.9	20.0	10.6			1.0	2			2	2		6									
20	627.64	16.4	13.6	23.9	10.0			0.8				4	1	1	6									
21	626.62	16.6	13.4	24.4	10.0			0.8	1			2	2	1	6									
22	625.10	17.2	14.0	23.3	8.9			1.0	1			4	1		6									
23	624.59	18.5	15.3	22.8	13.9			0.7				2	2	2	6									
24	624.59	18.2	14.6	23.9	11.1			0.8	1			3	1	1	6									
25	624.84	16.4	13.4	24.4	8.3			0.8				3	2	1	6									
26	624.84	16.4	14.1	25.0	10.6			1.0				5	1		6									
27	625.35	15.0	12.9	22.2	12.8			1.0				4	2		6									
28	625.35	15.6	13.6	22.8	10.0			1.0				5	1		6									
29	626.87	15.7	13.9	22.8	10.6			1.0	1			4	1		6									
30	627.38	16.8	13.6	23.9	10.0			0.8				2	3	1	6									
Totals or Means	626.31	15.5	13.2	22.3	9.5			0.9	19			95	51	15	180									

觀測時間 Time of Observation: 3, 6, 9, 12, 15, 21 hrs. 100° E.M.T.
 氣壓儀器差 Barometric Instrument Error: +0.91 mm

中華民國十九年四月份 April, 1930.

烏 邱 壩 Ocksea Custom Station. 北 緯 Lat 25° 30' N., 東 經 Long 119° 27' E., 高 度 Altitude 62.5 M.

日期 Days of the Month	氣 壓 Pressure mm. 9 A.M.	溫 度 Temperature °C				雨 量 Rain- fall mm. 總數 Sum	雲 量 Cloud- ness 0-10 平均 Mean	風 力 Wind Force B. S.	風 向 Wind Direction										雜 項 Miscellaneous				
		乾 球 Dry	濕 球 Wet	最 高 Max.	最 低 Min.				北	東 北	東	東 南	南	西 南	西	西 北	靜	總 數 Total Numbers	雷 暴 Gale	雷 電 Thunder	雪 Snow	雹 Hail	霧 Fog
1	762.00	14.4	12.2	16.7	11.7		3.6	4.8	4	4						8							
2	762.51	13.9	11.6	15.6	12.8		3.0	5.9	4	4						8							
3	760.73	13.6	12.7	17.2	12.2	1.3	9.0	3.3	4	4						8							
4	758.45	15.8	14.8	17.2	12.2		7.0	2.6	2	4	2					8							
5	757.08	15.1	13.5	16.7	13.3		9.2	4.4	4	4						8							
6	756.41	15.6	15.1	17.8	12.8	4.3	8.4	2.1	2	6						8							
7	756.41	16.9	16.4	19.4	15.6		7.5	1.5		8						8					1		
8	755.65	19.1	18.6	20.6	15.6		8.8	1.6					8			8					1		
9	754.13	18.9	18.8	20.0	17.8		4.5	2.4					8			8					1		
10	753.87	20.0	19.8	21.1	12.8		5.0	3.4					8			8					1		
11	753.87	19.8	19.4	20.6	17.8		—	3.4	1				7			8	1				1		
12	756.16	15.8	15.2	17.2	15.6	14.5	10.0	4.5		8						8					1		
13	757.94	14.7	13.8	16.1	12.2		10.0	4.4	3	5						8							
14	757.18	18.3	17.4	20.6	15.0		9.4	1.1	1	2			3	2		8					1		
15	758.19	16.3	15.6	18.3	15.6	0.3	10.0	3.5	4	4						8					1		
16	759.97	16.9	14.6	18.9	15.0		8.2	4.0	4	4						8							
17	759.48	18.0	15.6	20.0	15.0		5.6	1.1	2	2	1	1			2	8							
18	756.67	19.5	18.8	22.8	19.4		6.3	1.0	4	3					1	8					1		
19	755.91	19.7	18.9	23.9	18.3		8.6	1.6	2	2			2	1	1	8							
20	757.18	21.6	21.1	23.9	20.0	15.0	1.8	1.4					7		1	8					1		
21	757.63	19.5	18.9	23.9	18.3		10.0	2.1		8						8					1		
22	754.38	20.2	19.4	22.8	16.7		6.4	1.8		4			4			8							
23	752.35	22.7	22.0	23.9	19.4	1.5	7.8	2.3					7		1	8	1				1		
24	750.32	23.1	22.7	24.4	21.7		6.0	4.0					2	6		8					1		
25	752.35	20.3	20.0	20.6	20.0		10.0	2.0	3	1			1	1	1	8							
26	755.91	18.7	16.4	20.0	16.7	11.4	4.6	4.6		8						8							
27	755.91	17.6	16.3	21.1	17.8		10.0	3.3	3	5						8							
28	755.85	21.3	19.7	23.3	18.9	0.5	8.0	1.0	1	1			4		2	8							
29	756.16	23.3	22.7	25.6	21.7		5.6	1.6	1				7			8					1		
30	757.94	19.6	18.8	21.1	18.3	2.5	10.0	2.6							8	8							
Totals or Means	756.63	18.3	17.4	20.4	16.4	51.3	7.1	2.8	45	94	4	1	5	71	3	9	8	240	2		14		

觀測時間 Time of Observation: 3, 6, 9, 12, 15, 18, 21, 24 hrs. A.T.
 風速儀器差 Barometric Instrument Error: -0.20 mm.

中華民國十九年四月份 April, 1930.

牛山島 Turnabout Custom Station. 北緯 Lat. 25° 28' N., 東經 Long 119° 56' E., 高度 Altitude 64.9 M.

日期 Days of the Month	氣壓 Pressure mm	溫度 Temperature °C				雨量 Rain-fall mm	雲量 Cloudiness 0-10	風力 Wind Force B.S.	風向 Wind Direction										雜項 Miscellaneous						
		°C							總數 Sum	平均 Mean	北 N	東北 NE	東 E	東南 SE	南 S	西南 SW	西 W	西北 NW	靜 Calm	總次數 Total Numbers	霧 Gale	雷 Thunder	雪 Snow	雹 Hail	霧 Fog
		9 A.M.	乾球 Dry	濕球 Wet	最高 Max.																				
1	762.26	14.7	12.9	16.1	11.1		3.2	4.5	2	6							8								
2	763.53	13.6	12.1	14.4	12.2		6.0	5.8	8	5							8								
3	759.46	12.8	12.5	15.6	11.1	3.1	8.0	3.8	7	1							8								
4	758.19	15.2	14.7	16.1	13.3		10.0	1.8	2	6							8								
5	757.18	14.2	13.4	14.4?	—		10.0	4.3	5	3							8								
6	756.16	14.5	13.9	16.1	12.8	6.9	4.8	2.9	3	5							8					1			
7	756.16	16.6	16.2	17.8	14.4		7.0	2.5	8	4	1						8					1			
8	754.89	18.1	17.8	20.6	15.6		8.7	3.1		1				5	2		8					1			
9	754.13	18.8	18.7	19.4	16.7		—	3.0						4	3	1	8					1			
10	752.85	19.5	19.3	21.7	17.2		6.3	4.6						8			8					1			
11	752.35	19.7	19.6	21.1	17.2		—	4.6	1		1			6			8	1				1			
12	756.16	15.2	15.1	15.6?	14.4?	97.8	10.0	4.3		8							8								
13	757.94	14.8	13.8	15.0	13.3	2.8	10.0	3.8		8							8								
14	756.92	17.9	17.4	21.1	15.0		10.0	2.1		8	1			4			8					1			
15	758.19	16.1	15.7	16.7	15.6		10.0	3.6		8							8					1			
16	759.72	16.6	15.8	17.8	15.0		8.4	3.9		8							8								
17	758.70	17.9	16.9	21.7	15.0		9.0	1.9	1	7							8								
18	756.16	18.7	18.3	21.7	15.6		6.3	2.1	1	6	1						8								
19	755.14	18.9	18.6	21.1	17.2		10.0	2.3	2	2			1	2	1		8					1			
20	753.37	21.6	21.1	24.4	18.3	8.9	—	2.4				1		6	1		8					1			
21	757.43	18.9	18.8	19.4?	18.9?		10.0	3.1	6	1						1	8					1			
22	753.87	19.1	18.6	21.1	17.2		8.7	3.1	3	3	1	1					8					1			
23	751.08	21.9	21.6	23.9	17.8	4.6	5.5	3.1				1	1	6			8					1			
24	749.81	23.1	22.7	24.4	21.7		6.0	4.9					5	3			8					1			
25	751.33	20.5	20.0	24.4	20.0?		8.4	3.8		4			2	1	1		8	1							
26	756.16	18.0	16.8	18.3	16.7	10.9	7.2	5.0		6	2						8								
27	756.69	17.3	16.4	18.9	16.7		10.0	3.9	3	4					1		8								
28	754.88	20.6	19.9	23.3	18.9?		8.0	1.5	3				4	1			8								
29	755.14	22.8	22.3	25.0	20.6		5.4	2.6	2	6							8					1			
30	757.68	19.1	18.8	19.4	17.8		10.0	3.4	6	2							8					1			
31																									
Totals or Means	756.31	17.9	17.8	19.6	15.6	125.0	8.0	3.4	53	107	7	3	9	49	8	8	1	240	2			16			

觀測時間 Time of Observations: 3, 6, 9, 12, 15, 18, 21, 24 hrs. A.T.

氣壓儀器量 Barometric Instruments Error: -1.30 mm.

中華民國十九年四月份 April, 1930.

東大 Middle Dog Custom Station. 北緯 Lat 25° 58' N., 東經 Long 119° 50' E.; 高度 Altitude 59.1 M.

日期 Days of the Month	氣壓 Pressure mm.	溫度 Temperature °C				雨量 Rain- fall mm.	雲量 Cloudi- ness 0-10	風力 Wind Force B. S.	風向 - Wind Direction										雜項 Miscellaneous							
		乾球 Dry	濕球 Wet	最高 Max.	最低 Min.				總數 Sum	平均 Mean	B. S.	北 N	東北 NE	東 E	東南 SE	南 S	西南 SW	西 W	西北 NW	靜 Calm	總數 Total Numbers	烈風 Gale	雷 Thunder	雪 Snow	雹 Hail	霧 Fog
1	763.27	14.3	12.2	16.7	11.1		2.2	3.3										8								
2	765.30	12.8	11.1	13.9	11.7		8.0	4.0										8								
3	760.99	13.3	12.4	15.0	10.6	0.8	8.8	2.4	2	3	1	1			1			8								
4	759.21	12.4	14.5	17.2	12.8		8.2	2.1	1	7								8								
5	758.95	13.6	13.1	13.9	12.8	T	10.0	3.8			8							8								
6	757.43	14.8	14.4	16.7	12.2	7.6	8.8	2.1	3	5								8								
7	757.43	16.0	15.6	17.8	13.3		8.2	1.6	3	2	1					1	1	8						1		
8	754.64	19.7	19.2	22.8	15.0		8.4	3.4				1	1	6				8						1		
9	754.89	17.9	17.7	17.8	15.0		10.0	1.9	3	1	2	1				1		8						1		
10	753.37	20.9	20.9	23.3	16.1		10.0	4.8				5	3					8						1		
11	752.86	21.1	19.5	22.2	18.9		10.0	4.5	1			5	2					8	1					1		
12	757.94	14.9	13.3	15.6	13.9	38.1	10.0	3.9		8								8								
13	759.46	14.7	12.8	15.0	12.2		10.0	3.1		8								8								
14	757.43	17.2	15.9	19.4	13.3		8.3	1.3	2	1		1	3			1		8						1		
15	759.45	16.0	14.4	—	15.0		10.0	3.4		8								8						1		
16	761.75	16.3	14.3	17.8	14.4		9.2	3.0		8								8								
17	759.72	17.4	15.1	18.9	14.4		6.0	2.1	6	1	1							8								
18	757.68	18.8	17.4	21.1	16.7		5.6	1.4	1	4	2					1		8						1		
19	756.16	19.2	18.6	20.6	16.7		9.0	1.9	1	1		2	1	1	1	1		8						1		
20	757.18	21.7	20.5	24.4	18.3	11.4	1.8	2.1		1		4	3					8						1		
21	758.45	22.1	17.8	18.9	18.3		10.0	8.5	1	6	1							8						1		
22	755.40	19.3	18.1	20.6	18.3		10.0	2.8		6			2					8						1		
23	752.60	21.9	21.1	25.0	17.2	3.8	8.0	3.0				2	2	4				8						1		
24	750.06	22.4	21.8	23.9	20.6		8.2	4.6				3	5					8						1		
25	751.33	19.7	19.1	20.6	19.4	62.2	10.0	3.4	4		2		1	1				8	1					1		
26	757.43	17.9	15.2	18.9	15.6	12.7	6.8	3.8		5	3							8								
27	757.43	17.2	15.6	18.3	16.1		9.8	2.6	1	6						1		8								
28	755.70	20.2	19.2	21.7	16.1		8.0	2.5				1	4	1	1	1		8								
29	755.91	22.2	21.0	25.6	20.0		7.4	2.8		3			2	3				8						1		
30	758.95	18.5	17.8	—	17.2	12.7	10.0	4.0		8								8						1		
Totals or Means	757.28	17.8	16.7	18.1	14.9	149.3	8.3	3.0	12	129	12	10	32	35	4	5	4	240	2					17		

觀測時間 Time of Observation: 3, 6, 9, 12, 15, 18, 21, 24 hrs. A. T.
 氣壓儀器差 Barometric Instrument Error: +1.33 mm.

中華民國十九年四月份 April, 1930.

福州 Pagoda Anchorage Custom Station. 北緯 Lat. 25° 59' N., 東經 Long 119° 27' E., 高度 Altitude 19.8 M.

日期 Days of the Month	氣壓 Pressure		溫度 Temperature				雨量 Rain- fall	雲量 Cloud- ness	風力 Wind Force	風向 Wind Direction								雜項 Miscellaneous						
	mm.		°C							總數 Sum	平均 Mean	B. S.	北 N	東北 NE	東 E	東南 SE	南 S	西南 SW	西 W	西北 NW	靜 Calm	總數 Total Numbers	颶風 Gale	雷暴 Thunder
	9 A.M.		乾球 Dry	濕球 Wet	最高 Max.	最低 Min.	0-10																	
1	767.06		13.6	11.3	19.4	9.4			1.3	1	2					1		4						
2	768.86		12.8	10.6	16.7	11.7			1.5		4							4						
3	766.05		14.3	12.9	19.4	10.6	0.8		0.3						1		3	4						
4	763.02		16.4	14.3	19.4	13.3			1.0		2				1		1	4						
5	763.27		14.3	12.8	16.7	13.3	2.5		1.3	1	3							4						
6	760.48		16.4	15.2	21.7	12.8	14.0		1.0	1		1				2		4						
7	761.49		18.8	16.8	23.9	15.6			0.5		2						2	4						
8	758.98		21.9	19.9	23.9	16.7			0.5		1		1				2	4						
9	758.70		20.6	19.2	23.9	17.8			1.0		3						1	4						
10	756.92		24.1	21.8	30.6	20.0			1.5					3		1		4						
11	756.41		23.8	22.1	28.9	22.2			1.3	2					1	1		4						
12	762.00		15.8	13.9	21.7	15.6	33.1		1.5		4							4						
13	763.27		14.2	13.5	18.3	12.8	20.3		1.0		2					2		4						
14	761.49		19.2	16.9	23.9	15.0			0.8	1	1					1	1	4						
15	763.53		16.1	14.9	20.6	16.7			1.3		4							4						
16	766.07		15.4	13.6	19.4	13.9			1.0	1	3							4						
17	763.53		17.9	16.0	23.9	14.4			1.0		2					2		4						
18	761.75		20.2	18.5	26.1	15.6			0.8		2			1			1	4						
19	759.97		20.8	19.2	23.8	18.9			0.5		2						2	4						
20	760.99		23.9	21.7	30.6	18.9	17.8		1.3	1				1	2			4						
21	752.76		22.4	20.3	26.7	21.1			1.5	1	2					1		4						
22	759.97		21.6	20.0	26.7	18.9			0.8		3						1	4						
23	766.67		24.6	23.8	30.6	19.4			0.8		2				1		1	4						
24	753.62		25.2	23.3	29.4	23.9			2.0					1	2	1		4						
25	755.65		20.0	19.2	25.0	20.6	33.0		1.8		2					2		4						
26	769.26		17.9	16.1	22.2	16.7			2.0		3				1			4						
27	762.00		17.5	15.4	19.4	15.7			1.8		2					2		4						
28	760.22		20.4	18.9	24.4	16.7	0.8		0.8							3		1	4					
29	760.22		22.5	22.2	31.1	20.6			1.0		1					1		3	4					
30	762.53		20.0	19.2	26.7	19.4	32.5		1.0		2						1	4						
Totals or Means	764.22		19.1	17.4	24.0	16.6	160.8		1.1		9	55	1	1	6	7	20	2	19	120				

觀測時間 Time of Observation: 2, 9, 15, 31 hrs.
 氣壓儀器差 Barometric Instrument Error: - 0.31 mm

中華民國十九年四月份 April, 1930.

廣東 Tung Yung Custom Station. 北緯 Lat. 26° 33' N.; 東經 Long. 120° 30' E., 高度 Altitude 109.7 M.

日期 Days of the Month	氣壓 Pressure mm.	溫度 Temperature °C				雨量 Rain-fall mm.	雲量 Cloud-ness 0-10	風力 Wind Force B. S.	風向 Wind Direction										雜項 Miscellaneous						
		乾球 Dry	濕球 Wet	最高 Max.	最低 Min.				總數 Sum	平均 Mean	北	東北	東	東南	南	西南	西	西北	靜	總數 Total Number	風	雷	雪	雹	霧
											N	NE	E	SE	S	SW	W	NW	Calm						
1	758.45	13.8	11.4	16.1	11.1		3.4	2.4	4	4						8									
2	760.78	12.0	10.1	13.3	10.6		7.8	3.0	4	4						8									
3	755.91	12.4	11.6	13.3	10.6	1.8	9.4	1.9	4	4						8									
4	754.64	14.9	13.8	16.7	12.8		9.4	1.5	4	4						8									
5	754.13	13.6	12.9	14.4	12.8		9.8	2.8	4	4						8									
6	752.86	14.4	13.8	15.6	12.2	4.3	8.6	1.4	4	4						8						1			
7	752.86	16.1	15.7	17.2	13.9	6.1		1.1	4	4						8						1			
8	749.30	18.5	18.0	20.0	14.4		8.7	3.1					5	3		8						1			
9	749.81	16.4	16.2	17.2	13.9			2.1	3	3		1		1		8						1			
10	747.78	19.7	19.2	21.1	16.1		5.0	4.8					7	1		8						1			
11	747.02	18.0	17.9	20.0	18.3			4.3	2	1				5		8						1			
12	752.86	14.1	12.5	15.0	12.8	23.1	10.0	3.0	4	4						8									
13	754.89	12.5	12.3	14.4	11.7	1.5	10.0	2.3	4	4						8						1			
14	752.00	15.9	15.5	18.9	12.8	5.1	8.7	1.3	1	3				4		8						1			
15	755.40	14.8	12.3	15.6	13.9		10.0	2.8	3	5						8									
16	757.18	15.6	13.8	17.2	14.4		7.4	2.3	4	4						8									
17	754.89	16.6	15.1	20.0	13.9		6.3	1.3	4	3		1				8									
18	753.62	18.7	17.2	21.1	17.8		6.7	1.0	3	2					3	8						1			
19	751.08	19.9	18.8	22.8	17.8		10.0	2.1	3	1				4		8						1			
20	754.38	21.4	20.5	23.9	18.3	1.8		2.8						6	2	8						1			
21	753.62	17.8	17.6	18.9	17.8		10.0	2.3	3	5						8									
22	750.32	18.9	18.2	20.6	16.1	0.8	10.0	2.3	3	3			1	1		8						1			
23	747.78	21.3	20.6	22.8	18.3	1.5	6.5	3.6					7	1		8	1					1			
24	745.24	21.6	21.1	23.9	20.6		7.3	3.9					8			8						1			
25	745.24	19.1	18.3	22.8	18.9	10.7	10.0	3.3	3	2			3			8						1			
26	753.11	16.8	11.3	18.3	15.0	7.9	4.2	3.0	4	4						8									
27	752.25	16.8	14.7	17.3	15.6		9.3	2.0	4	4						8						1			
28	750.57	19.9	19.1	22.8	15.6	13.2	7.5	2.1	1					6	1	8						1			
29	751.83	20.6	19.9	24.4	20.0		6.5	2.4	2	2				4		8						1			
30	754.12	18.1	17.5	19.4	18.3	2.3	10.0	2.0	4	4						8						1			
Totals or Means	752.47	17.0	15.9	18.9	15.2	80.1	8.1	2.5	88	82			2	60	10	3	240	1				19			

觀測時間 Time of Observation: 3, 6, 9, 12, 15, 18, 21, 24 hrs. A.T.
 氣壓儀器差 Barometric Instrument Error: +0.35 mm.

中華民國十九年四月份

April, 1930.

溫州 Wenchow Custom Station. 北緯 Lat 28° 01' N.; 東經 Long. 120° 38' E., 高度 Altitude 4.3 M.

日期 Days of the Month	氣壓 Pressure mm.	溫度 Temperature °C				雨量 Rain- fall mm	雲量 Cloud- ness 0-10	風力 Wind Force B. S.	風向 Wind Direction								雜項 Miscellaneous										
		9 A.M.	乾球 Dry	濕球 Wet	最高 Max.				最低 Min.	總數 Sum	平均 Mean	北 N	東北 NE	東 E	東南 SE	南 S	西南 SW	西 W	西北 NW	靜 Calm	總次數 Total Numbers	颶風 Gale	雷暴 Thunder	雪 Snow	霧 Hail	霜 Fog	
1	768.85	17.2	15.0	21.1	8.9	0		0.7								1	2	3									
2	770.89	12.6	10.4	17.8	8.9			1.7				3						3									
3	768.35	11.7	10.4	15.0	8.9	6.4		0.6										3	3								
4	763.78	17.9	16.1	20.6	12.2			1.7				3						3									
5	764.29	14.8	13.5	16.7	11.7	1.0		1.0				1	2					3									
6	762.59	14.6	13.7	16.7	11.7	6.1		0.0										3	3								
7	764.29	18.6	17.3	21.1	15.0	0.8		0.7					2					1	3								
8	751.33	19.2	17.9	21.1	15.6			0.0					2					1	3								
9	761.75	16.8	15.9	18.3	15.0	5.1		0.3				1						2	8								
10	756.41	22.2	20.7	26.7	16.1	3.8		0.3				1						2	3								
11	756.41	20.7	20.0	23.3	18.3			0.3					1					2	3								
12	763.02	16.8	14.8	17.2	10.8	29.0		0.3					1					2	8								
13	764.80	14.4	13.2	14.4	12.8	0.8		0.3					1					2	3								
14	761.49	15.7	14.8	17.8	13.3	1.3		0.0										3	3								
15	765.05	15.6	14.8	16.1	13.9	10.4		0.0										3	3								
16	766.83	15.7	14.4	18.9	13.3			1.0					3						3								
17	764.54	19.3	17.4	22.8	12.8			0.7				1	1					1	3								
18	761.49	21.9	19.4	26.7	14.4			0.0										3	3								
19	757.68	21.3	20.3	24.4	20.0	1.0		0.3					1					2	3							1	
20	759.97	27.0	23.9	29.4	21.1	7.6		1.7	1						2				3								
21	764.54	20.9	19.9	22.8	17.8			1.0					3						3								
22	760.79	19.8	18.9	21.1	17.9	6.1		0.0										3	3								
23	755.91	23.3	21.8	25.0	18.3	0.8		1.0				1	1					1	3								
24	752.35	26.3	24.3	29.4	20.6			0.6					1	1				1	3								
25	765.16	19.3	18.7	24.4	20.6	10.9		0.7					1					2	2								
26	762.76	18.5	16.5	21.1	15.0	18.9		1.0					1			1	1	3									
27	763.26	18.3	16.5	19.4	15.0			0.0										3	3								
28	769.21	20.4	18.9	23.2	15.6	31.0		0.0										3	3								
29	760.72	20.9	20.0	21.1	20.0	4.1		0.7										1	3								
30	764.29	17.6	17.4	17.8	16.7	17.5		0.3					1					2	3							1	
Totals or Means	761.74	18.7	17.2	21.0	15.0	152.2		0.5	1			5	30	1			4	49	90								2

觀測時間 Time of Observations 9, 12, 14 hrs.

氣壓儀器差 Barometric Instrument Error -0.54 mm.

中華民國十九年四月份 April, 1930.

長沙 Changsha Custom Station: 北緯 Lat. 28° 18' N 東經 Long 112° 47' E., 高度 Altitude 600 M.

日期 Days of the Month	氣壓 Pressure	溫度 Temperature				雨量 Rain- fall mm.	雲量 Cloudi- ness 0-10 平均 Mean	風力 Wind Force B. S.	風向 Wind Direction										雜項 Miscellaneous				
	mm.	°C							總數 Sum	北 N	東北 NE	東 E	東南 SE	南 S	西南 SW	西 W	西北 NW	靜 Calm	總數 Total Numbers	風 Gale	雷 Thunder	雪 Snow	霧 Fog
		9 A.M.	乾球 Dry	濕球 Wet	最高 Max.																		
1	765.30	19.1	15.9	23.9	15.0			1.4						7	1	6							
2	761.49	15.2	13.3	16.1	11.7	2.3		1.3		3	2		1	2		3							
3	761.75	15.3	13.6	17.8	11.7	6.9		1.5	4		1			2	1	8							
4	760.73	17.2	15.2	19.2	13.3			1.1	4					4		6							
5	756.67	15.9	14.9	16.1	13.9	10.9		1.1	1			4	2	1		8							
6	757.18	18.8	17.4	22.2	13.3			0.6	1				3	1	3	8							
7	754.72	19.7	18.5	25.0	13.3	0.8		1.5	3			1	2	1		6							
8	755.91	15.0	14.4	16.1	12.2	7.8		2.6	4		1			3		8							
9	750.83	18.9	17.2	24.4	12.2	4.6		1.9	2					6		8							
10	750.06	19.7	18.6	23.9	15.6			2.1	3					5		8							
11	753.11	17.7	16.9	18.9	16.7	0.8		4.0	4					4		8							
12	758.70	11.4	10.8	18.3	10.0	14.0		5.3	4					4		8							
13	769.97	11.0	10.3	12.8	8.3	15.8		2.5	4					4		8							
14	762.00	10.0	9.3	10.0	8.3	3.6		2.4	4					4		8							
15	765.30	12.4	11.1	13.9	10.6			1.4	3			1	1	3		8							
16	763.27	16.4	14.5	21.1	12.8			1.0	2			3	2	0	1	8							
17	769.97	18.9	16.9	22.2	15.6	0.3		1.3				4	4			8							
18	756.16	18.7	17.5	21.1	15.6			0.9				4	3		1	8							
19	754.38	22.3	21.0	23.3	18.3	9.7		0.8				3	2		3	8							
20	756.92	22.9	21.4	30.6	18.3			1.3	2					3	3	8							
21	757.43	22.1	18.8	25.0	17.2	1.0		1.1	3			2	1	2		8							
22	752.10	23.1	21.1	26.1	18.9	3.1		1.4				4	4			8							
23	747.52	26.2	23.6	31.7	20.0			2.0				1	4	2	1	8							
24	748.29	19.3	17.7	21.1	18.3	38.5		3.1	4					4		8							
25	757.18	17.3	15.2	20.0	12.8	2.1		4.7	4			1		3		8							
26	759.70	18.9	17.2	19.4	14.4			1.4	4			1	1	2		8							
27	754.13	16.4	15.9	23.9	15.6	17.8		1.5	1	5				2		8							
28	756.92	14.7	13.9	15.0	12.8	22.9		2.8		8						8							
29	760.99	14.8	13.4	15.0	12.2	3.3		2.9	5					3		8							
30	762.26	15.5	14.2	16.1	12.2	1.3		1.4	1				4	3		8							
Totals or Means	756.97	17.5	16.0	20.3	14.0	168.3		1.9	67	13	5	3	32	29	4	74	13	240					

觀測時間 Time of Observations: 3, 6, 9, 12, 15, 18, 21, 24 hrs.
 氣壓儀器差 Barometric Instrument Error: -0.48 mm.

中華民國十九年四月份 April, 1930.

北鼻山 Peiyushan Custom Station 北緯 Lat. 28° 53' N; 東經 Long. 122° 16' E, 高度 Altitude 82.5 M.

日期 Days of the Month	氣壓 Pressure mm.	溫度 Temperature °C				雨量 Rain- fall mm	雲量 Cloudi- ness 0-10	風力 Wind Force B. S.	風向 Wind Direction										雜項 Miscellaneous						
		乾球 Dry	濕球 Wet	最高 Max.	最低 Min.				總數 Sum	平均 Mean	北 N	東北 NE	東 E	東南 SE	南 S	西南 SW	西 W	西北 NW	靜 Calm	總數 Total Numbers	風 Gale	雷 Thunder	雪 Snow	雹 Hail	霧 Fog
1	760.73	11.3	9.5	15.6	9.4		2.0	3.8	1	5			2					8							
2	761.49	9.7	6.7	11.1	7.2		6.4	2.8	2	3	3							8							
3	758.19	10.4	9.6	11.1	8.9		10.0	1.6	1		3		1					5						1	
4	756.67	11.7	10.7	13.3	10.0	5.6	6.4	3.6	8									8							
5	756.67	11.9	10.3	13.3	10.0		7.6	2.0	1	3	1	3						8							
6	754.89	13.2	12.0	15.6	10.6		7.2	2.4					8					8							
7	754.64	14.9	14.5	17.2	12.8			0.5					3				5	8						1	
8	749.81	14.7	14.3	16.7	13.9	3.1	9.0	3.0		8			1	4				8						1	
9	750.57	13.7	13.3	14.4	11.1	5.1	10.6	2.8		2	3			3				8						1	
10	747.52	13.4	13.3	16.7	13.3	3.6		2.9		1				7				8						1	
11	750.06	13.0	12.7	13.3	12.8	1.8	10.0	0.4	2	6								8	1					1	
12	753.63	11.3	9.6	12.2	10.0	33.0	7.6	4.5	7	1								8						1	
13	756.92	12.0	11.8	12.8	10.0		10.0	2.6	3	5								8						1	
14	752.86	12.7	12.7	13.9	11.7	12.7		2.0		5	3							8						1	
15	756.67	12.2	11.4	13.3	—	3.1	8.0	2.8	6	2								8						1	
16	758.45	12.7	11.9	14.4	11.1		8.0	1.3	3	2						3		8						1	
17	755.14	15.1	13.7	17.8	13.0		3.8	2.0				1	7					8						1	
18	753.11	17.7	16.9	20.0	—		10.0	2.3					1	7				8						1	
19	758.62	18.6	18.3	20.0	17.3		9.0	2.4					7	1				8						1	
20	751.33	18.2	17.4	24.4	16.1	5.1	3.8	2.5			3			5				8						1	
21	757.48	14.9	14.2	18.3	14.8		6.3	2.5		6		1	1					8						1	
22	755.65	17.3	16.7	—	14.4	3.0	9.8	2.5				4	1	3				8						1	
23	748.54	19.4	19.1	21.1	16.1		6.7	3.4						8				8						1	
24	744.22	19.9	19.2	21.7	18.3		8.5	5.1						8				8						1	
25	749.56	14.7	13.9	18.3	—	5.8	10.0	4.4	6	2								8						1	
26	755.40	13.3	10.8	15.0	—	7.6	2.3	4.0	3	3								8						1	
27	754.64	15.3	13.3	18.3	13.3		6.0	2.0		1	5	1	1					8						1	
28	754.13	16.3	16.7	18.9	—	1.0	10.0	2.0	1				5	2				8						1	
29	753.63	16.2	15.8	17.8	15.0	7.6	10.0	2.3	2	6								8						1	
30	755.65	15.3	13.3	16.7	13.9	0.6	9.4	2.3	2	5	1							8						1	
Totals or Means	754.06	14.5	13.5	16.3	12.6	97.9	7.8	2.6	60	61	22	10	37	49		9	237	1						17	

觀測時間 Time of Observations 3, 6, 9, 12, 15, 18, 21, 24 hrs. A.T.

儀器誤差 Barometric Instrument Error -0.91 mm

中華民國十九年四月份 April, 1930.

岳州 Yochow Custom Station. 北緯 Lat. 29° 24' N, 東經 Long. 113° 10' E 高度 Altitude 76.2 M.

日期 Days of the Month	氣壓 Pressure mm.	溫度 Temperature °C				雨量 Rain- fall mm	雲量 Cloud- ness 0-10	風力 Wind Force B. S.	風向 Wind Direction								雜項 Miscellaneous								
		乾球 Dry	濕球 Wet	最高 Max.	最低 Min.				總數 Sum	平均 Mean	北 N	東北 NE	東 E	東南 SE	南 S	西南 SW	西 W	西北 NW	靜 Calm	總數 Total Numbers	烈風 Gale	雷 Thunder	雪 Snow	雹 Hail	霧 Fog
1	760.22	16.3	14.3	20.6	12.2		6.1	2.3		6							8								
2	757.43	18.8	11.9	13.3	12.2	8.1	10.0	1.3		8							8								
3	757.43	13.6	12.0	17.2	11.1	10.8	8.9	1.0		8							8								
4	756.41	15.3	13.8	18.9	11.1		5.6	1.0		8							8								
5	750.83	14.7	14.2	16.1	15.0	4.1	9.9	1.5		8							8								
6	748.54	16.8	15.2	21.7	18.2	7.4	6.8	1.0		2			6				8								
7	750.99	16.4	16.8	17.2	15.0	1.8	9.4	2.0		1			7				8								
8	753.11	12.9	12.5	14.4	11.1	69.3	10.0	3.5		8							8								
9	747.02	16.0	15.8	18.9	13.3	7.6	6.8	1.0		8			2		1		8								
10	745.75	18.1	17.2	21.1	15.6		7.9	2.0		8							8								
11	748.08	15.3	15.2	16.7	16.1	6.6	10.0	4.6		8							8								
12	754.38	9.2	8.8	9.4	8.9	5.8	10.0	5.0		8							8								
13	755.65	9.1	8.6	10.0	8.3		10.0	1.9		8							8								
14	757.43	8.0	7.6	9.4	7.2	2.5	9.0	2.1		6			2				8								
15	759.72	12.1	11.3	15.6	8.2	0.5	6.6	1.0					8				8								
16	758.45	14.6	13.2	17.2	11.7		5.8	1.1				5	3				8								
17	754.38	18.8	16.7	22.8	14.4		6.1	1.5				6	2				8								
18	750.57	19.2	17.8	21.7	16.7		7.8	1.3				3	5				8								
19	748.29	20.7	19.2	23.2	17.8		5.1	1.6					8				8								
20	753.87	21.2	19.1	24.4	19.4		9.5	1.8		8							8								
21	752.35	20.3	18.7	22.8	17.8		10.0	1.5		8			5				8								
22	746.25	20.8	20.0	22.8	19.4	13.2	9.4	1.0		2		6					8								
23	741.94	24.5	22.8	28.9	21.1	18.2	8.5	2.6		1		3	4				8								
24	741.94	17.2	16.6	20.6	18.9	28.5	10.0	4.9		6					2		8								
25	753.62	15.8	13.9	16.3	13.9		3.4	5.6		8							8								
26	753.27	15.6	14.4	18.2	13.9		8.2	1.6		8							8								
27	749.56	14.5	14.2	15.8	13.9	21.3	10.0	2.3		8							8								
28	752.60	12.2	12.1	12.8	12.2	51.3	10.0	3.0		8							8								
29	756.92	13.4	13.0	15.9	12.2	15.2	10.0	1.8		8							8								
30	756.92	14.9	13.9	15.9	12.2	1.8	10.0	1.1		8							8								
Totals or Means	752.44	15.4	14.7	18.0	18.9	279.4	7.4	2.1		160		23	54		2		240								

觀測時間 Time of Observation: 3, 6, 9, 12, 15, 18, 21, 24 hrs.
氣壓儀器差 Barometric Instrument Error: Nil.

中華民國十九年四月份 April, 1930.

重慶 Chungking Custom Station 北緯 Lat. 29° 33' N.; 東經 Long. 106° 33' E., 高度 Altitude 230.1 M.

日期 Days of the Month	氣壓 Pressure mm.	溫度 Temperature °C				雨量 Rain- fall mm.	雲量 Cloud- iness 0-10	風力 Wind Force B. S.	風向 Wind Direction										雜項 Miscellaneous					
		乾球 Dry	濕球 Wet	最高 Max.	最低 Min.				總數 Sum	平均 Mean	北 N	東北 NE	東 E	東南 SE	南 S	西南 SW	西 W	西北 NW	靜 Calm	總數 Total Number	雷暴 Thunder	雪 Snow	雹 Hail	霧 Fog
1	749.30	17.9	16.8	20.6	14.4			1.5	1	1	2						4							
2	742.70	18.1	16.9	19.4	15.6			1.8				1	2	1			4							
3	746.51	18.5	17.1	22.2	14.4			1.5				1	3				4							
4	743.97	18.1	16.9	19.4	15.0			1.5			1	1	1	1			4							
5	741.68	18.6	17.7	21.1	15.8	20.3		1.0			1	1			2		4							
6	740.87	19.4	18.1	23.3	15.6			1.0			2	2					4							
7	739.14	19.6	18.3	22.8	16.1	5.8		1.0			2	2					4							
8	737.87	21.1	20.2	24.4	16.7			1.0						4			4							
9	734.42	22.1	21.0	26.7	17.8			1.0			2			2			4							
10	733.30	23.9	22.4	30.0	18.3			0.8						3	1		4							
11	736.86	24.4	23.3	28.9	19.4	11.9		1.5	1		1	1		1			4							
12	739.40	21.8	20.2	24.4	18.3	13.5		1.3						4			4							
13	739.65	20.2	19.2	21.7	17.2	3.3		1.0		1	3						4							
14	747.02	15.8	14.7	18.9	13.9	0.5		1.0						4			4							
15	754.64	16.2	15.0	19.4	13.3	7.9		1.0			2	2					4							
16	750.83	17.9	16.8	21.7	13.9			1.0						4			4							
17	746.76	19.9	18.6	23.9	15.6			1.0						4			4							
18	738.63	21.0	19.7	24.4	16.1			1.0			2			2			4							
19	741.68	20.8	19.4	26.7	15.6			1.0		1	2						4							
20	744.22	23.3	22.1	28.3	17.8			1.0	1					1	2		4				1			
21	739.40	23.2	21.8	27.8	18.3			1.0						2	2		4							
22	738.13	22.5	21.4	27.8	18.9			0.8						1	2	1	4							
23	731.52	20.7	19.7	25.6	17.9	28.6		2.0				1	3				4							
24	733.30	22.4	21.3	26.7	18.3			1.0			4						4							
25	741.68	19.3	18.4	21.1	17.9	17.0		1.3	2					2			4							
26	742.71	18.0	14.9	18.9	13.3	12.7		1.0	2	1	1						4							
27	739.65	16.8	15.3	19.4	13.9	0.5		0.8	2					1	1		4							
28	743.97	17.4	15.8	21.1	13.9	1.0		1.0	1		1	1		1			4							
29	744.48	18.2	16.4	24.4	13.9			1.0	1			2		1			4							
30	743.97	19.7	18.1	22.9	15.8			1.0	1			1		2			4							
Totals or Means	741.64	19.8	16.9	22.5	16.1	123.5		1.1	12	2	6	22	14	6	11	44	8	120			1			

觀測時間 Time of Observation: 6, 9, 15, 21 hrs. 106° E.M.T.
 風壓儀器差 Barometric Instrument Error: -0.18 mm.

中華民國十九年四月份 April, 1930.

九江 Kiukiang Custom Station. 北緯 Lat. 29° 45' N., 東經 Long. 116° 08' E., 高度 Altitude 45.7 M.

日期 Days of the Month	氣壓 Pressure mm.	溫度 Temperature °C				雨量 Rain- fall mm	雲量 Cloud- ness 0-10	風力 Wind Force B. S.	風向 Wind Direction								雜項 Miscellaneous									
		9 A.M.	乾球 Dry	濕球 Wet	最高 Max.				最低 Min.	總數 Sum	平均 Mean	北 N	東北 NE	東 E	東南 SE	南 S	西南 SW	西 W	西北 NW	靜 Calm	總數 Total Number	雷 Gale	雪 Thunder	霧 Snow	霜 Hail	霾 Fog
1	765.81	14.4	11.6	18.9	10.0			2.8		5					2	1	2									
2	763.53	11.1	9.6	11.1	8.9			2.8		8							8									
3	760.73	12.7	11.6	15.0	10.6	19.8		1.8		4			1	2	1	2										
4	762.00	14.5	12.4	—	12.2			1.5	2	6							8									
5	760.48	14.1	13.0	16.7	—			2.4		5	3						8									
6	756.92	17.4	15.9	20.6	11.7	5.3		0.8		6						2	8									
7	758.92	18.4	17.5	23.9	16.7			1.5		8							8									
8	755.91	15.2	14.7	16.7	—	61.7		2.0		4					4		8									
9	754.38	17.8	17.2	23.3	14.4	5.1		1.3		5					2	1	8									
10	749.58	20.7	19.3	25.6	17.2			1.3	1	5						2	8			1			1			
11	754.38	15.6	14.3	18.9	16.7	22.9		3.9		8							8			1						
12	761.49	10.3	8.0	11.1	10.0	0.3		4.3		8							8									
13	760.48	9.3	8.6	11.1	7.8	10.2		2.5	1	7							8									
14	760.99	9.7	8.8	10.6	8.3	2.5		1.8		4				4			8									
15	764.54	13.0	10.9	16.7	8.9	0.8		2.0				1	7				8									
16	762.76	16.7	14.1	21.7	11.7			2.0		4				4			8									
17	759.46	18.1	16.3	26.7	13.9			1.0	6				2				8									
18	756.16	20.6	18.3	25.0	17.2	2.5		0.6		5						3	8									
19	754.13	20.6	18.6	25.0	17.2	6.4		1.6		2			4	2			8									
20	758.19	21.3	18.4	25.0	17.2	T		1.0					2	2	4		8									
21	758.45	21.2	19.2	24.4	18.2			1.4		4	1		2				8									
22	752.23	20.3	19.6	21.1	19.4	1.5		1.1		1		1	2	1	2	1	8									
23	749.05	22.8	21.2	27.2	18.3	65.2		1.2		5		1	1	1			8									
24	746.25	18.8	17.7	22.3	20.0	43.5		2.1	1					3	4		8									
25	756.41	15.8	13.4	18.3	15.6	0.5		3.4	2	6							8									
26	759.97	16.4	14.1	20.6	11.7			2.4		8							8									
27	753.40	16.5	14.9	16.7	14.4	2.1		2.0		8							8									
28	756.16	14.6	14.2	15.6	15.0	36.8		1.4	1					2	5		8									
29	762.51	14.4	13.9	15.6	12.8	6.9		1.1		3			3	1	1		8									
30	761.49	15.8	14.3	17.2	13.9	5.6		1.1		7					1		8									
Totals or Means	757.90	16.2	14.7	19.5	14.0	307.2		1.9		14	136	4	2	5	14	21	23	11	240		2		1			

觀測時間 Time of Observations: 3, 6, 9, 12, 15, 18, 21, 24, hrs.
 氣壓儀器差 Barometric Instrument Error: -0.15 mm.

中華民國十九年四月份 April, 1930.

鎮海 Changhai Custom Station. 北緯 Lat. 29° 53' N., 東經 Long. 121° 33' E., 高度 Altitude 37 M.

日期 Days of the Month	氣壓 Pressure mm.	溫度 Temperature °C				雨量 Rain- fall mm.	雲量 Cloud- ness 0-10	風力 Wind Force R. S.	風向 Wind Direction										雜項 Miscellaneous					
		乾球 Dry	濕球 Wet	最高 Max.	最低 Min.				總數 Sum	平均 Mean	北 N	東北 NE	東 E	東南 SE	南 S	西南 SW	西 W	西北 NW	靜 Calm	總數 Total Numbers	風暴 Gale	雷暴 Thunder	雪 Snow	霧 Fog
1	765.81	10.8	8.8	15.6	7.2			2.3	1	3		1		1	1	8								
2	771.65	10.2	7.4	13.3	7.2			2.3		3	2	3				8								
3	765.05	10.9	9.9	11.7	9.4	2.5		0.9			4	1	1		2	8								
4	764.54	11.6	11.1	12.8	10.6	2.8		1.9		2				5	1	8								
5	764.54	11.8	10.0	14.4	8.9			0.9		3	3				2	8					1			
6	761.24	14.9	13.0	20.6	10.0			1.0		1	5	2				8								
7	762.00	16.0	14.8	22.8	12.8			1.4		2	6				1	8								
8	756.87	15.9	15.2	17.8	15.6			1.4	2	2	1		1		2	8								
9	758.95	15.9	15.1	18.9	12.2	11.9		1.1	1	1	3	2			1	8								
10	753.37	21.7	19.4	31.7	15.6	6.1		0.5		2			1		5	8								
11	767.68	12.8	12.2	12.8	12.9	8.1		2.6	1	6	1					8					1			
12	764.80	11.2	9.2	12.2	10.0	3.1		2.3	6	1				1		8								
13	764.54	13.6	11.4	14.4	10.6			1.4	1	1	3	3				8								
14	762.26	13.0	12.4	18.9	12.2	24.1		1.3	1	2	3				2	8								
15	765.86	12.4	11.7	13.3	11.1	10.9		1.8	1	1				5	1	8								
16	766.83	13.8	12.1	17.2	11.1			0.8		2	2			1	3	8								
17	762.76	16.6	14.4	21.7	11.1			0.9		1	4	1			2	8								
18	760.99	19.5	17.5	24.4	13.9			1.0			6				2	8								
19	759.21	22.3	20.1	27.2	18.9			1.9			3	3	1		1	8								
20	759.72	20.7	18.0	27.8	16.7			1.4	1	2	1	1	2		1	8								
21	764.56	16.3	14.6	19.4	13.9			1.4		2	2	4				8								
22	759.72	19.8	17.9	20.6	15.0	1.3		1.5			4	4				8								
23	764.36	22.8	21.0	28.9	17.8	5.8		0.6			1	1	3		3	8								
24	749.30	24.5	21.2	29.4	22.2			2.3			5	1		2		8								
25	758.95	14.1	12.7	15.0	15.0			2.6	4					4		8								
26	762.78	12.9	10.5	15.6	10.0	21.8		1.6	3	2				2	1	8								
27	762.51	14.5	12.4	17.2	10.6			1.4			1	5	1		1	8								
28	767.94	17.5	17.0	19.4	14.4	3.2		1.1	1	4	1	1	1			8								
29	761.75	16.4	15.6	17.2	16.1	7.6		1.5	6					2		8								
30	764.54	16.3	14.7	17.8	14.4			1.6	3	2	1			1	1	8								
Totals or Means	761.85	15.5	14.0	18.3	12.9	109.3		1.5	22	45	14	58	19	14	1	25	32	240			2			

觀測時間 Time of Observation: 3, 6, 9, 12, 15, 18, 21, 24 hrs.
 氣壓儀器差 Barometric Instrument Error: +0.25 mm.

中華民國十九年四月份 April, 1930.

小島山 Steep Island Customs Station 北緯 Lat 30° 13' N., 東經 Long. 122° 35' E.; 高度 Altitude 62.8 M.

日期 Days of the Month	氣壓 Pressure mm.	溫度 Temperature °C				雨量 Rain- fall mm	雲量 Cloud- ness 0-10	風力 Wind Force B. S.	風向 Wind Direction										雜項 Miscellaneous					
		乾球 Dry	濕球 Wet	最高 Max.	最低 Min.				總數 Sum	平均 Mean	北 N	東北 NE	東 E	東南 SE	南 S	西南 SW	西 W	西北 NW	靜 Calm	總次數 Total Numbers	霧 Fog	雷 Thunder	雪 Snow	雹 Hail
1	762.26	10.4	8.1	16.1	8.9?		1.8	3.6	4				1	1	1	1		8						
2	767.08	9.8	6.7	12.8	6.7		3.8	2.9	4	2	2							8						
3	769.97	11.1	10.2	12.8	9.4		3.5	2.0			3	3				2		8					1	
4	758.19	11.1	10.6	12.9	10.0	2.6	6.3	2.3	2	2					2	1	1	8						
5	759.21	11.6	9.9	15.6	8.9		4.3	2.1	1	4	1	2						8						
6	758.16	13.0	11.9	16.1	10.6		2.3	2.5				4	4					8						
7	756.67	13.4	12.4	16.7	11.7		—	2.3			2	6						8					1	
8	750.63	13.8	13.6	16.7	12.8?	7.6	2.5	3.0				4	1	2	1			8					1	
9	753.87	12.7	12.4	13.3?	11.1	7.1	3.0	2.6		1		4	2		1			8					1	
10	748.79	14.8	14.2	16.7	12.2	17.8	8.5	3.1		3		5						8	1				1	
11	751.59	11.7	11.3	12.8?	12.2?	15.2	10.0	3.9	2	4					2			8					1	
12	757.94	10.9	9.4	12.8	9.4	5.8	10.0	4.6	1						7			8						
13	759.21	12.4	11.6	14.4	—		10.0	2.6	1	3	3				1			8						
14	756.92	11.7	11.4	13.3	11.1?	17.8	10.0	3.3	2	1	4				1			8	1				1	
15	759.72	11.9	11.1	15.6	10.6?	7.6	9.6	2.8	2					2	4			8						
16	761.24	13.8	12.6	18.3	10.6		3.7	1.0				1	2		2		3	8						
17	756.92	13.7	12.6	16.7	11.7		5.6	2.5				2	5	1				8						
18	756.41	14.9	14.4	16.7	13.3		5.0	1.8				3	5					8					1	
19	754.89	16.6	16.3	18.3	14.4		3.0	2.5				1	6	1				8					1	
20	753.11	18.5	18.4	25.6	14.4?		4.3	2.3	1	2			1	2	2			8					1	
21	759.21	14.9	13.3	18.3	11.1		9.2	2.0	1	3	1	3						8					1	
22	754.38	15.5	15.1	16.7?	12.4		10.0	3.1				6	2					8					1	
23	749.30	17.2	17.2	20.0	15.6	10.7	—	3.6				6	2					8					1	
24	745.49	17.4	17.2	18.9	16.1		—	4.8	1			3	3	1				8					1	
25	752.60	12.6	11.7	14.4	—		10.0	5.0	4					3	1			8						
26	757.68	12.9	10.6	16.7	10.6	15.8	1.8	3.9	4	1	1				2			8						
27	757.43	12.8	12.9	18.9	11.1		4.5	2.1			2	5	1					8						
28	752.60	16.7	16.1	19.4	14.4		5.2	1.6				2	1	4		1		8					1	
29	755.91	15.7	15.3	18.9	14.4	9.1	10.6	1.0						4	3	1		8					1	
30	758.95	15.3	14.1	17.3	12.3		9.0	2.3		1	1				3	3		8						
Totals or Means	756.58	13.6	12.7	16.5	11.0	116.5	6.6	2.8	26	29	15	36	39	17	22	29	7	340					2	16

觀測時間 Time of Observation: 2, 6, 9, 12, 15, 18, 21, 24 hrs. A.T.

氣壓儀器差 Barometric Instrument Error: +0.10 mm.

中華民國十九年四月份 April, 1930.

漢口 Hankow Custom Station. 北緯 Lat. 30° 35' N., 東經 Long. 114° 18' E.; 高度 Altitude 26.0 M.

日期 Days of the Month	氣壓 Pressure	溫度 Temperature				雨量 Rain- fall	雲量 Cloud- ness	風力 Wind Force	風向 Wind Direction										雜項 Miscellaneous				
	mm.	°C				mm	0-10	B. S	北	東北	東	東南	南	西南	西	西北	靜	烈風	雷	雪	霧		
	9 A.M.	乾球 Dry	濕球 Wet	最高 Max.	最低 Min.	總數 Sum	平均 Mean	N	NE	E	SE	S	SW	W	NW	Calm	Point Numbers	Gale	Thunder	Snow	Hail	Fog	
1	767.59	18.6	15.2	20.6	16.1?			2.3	4	3	1						8						
2	764.03	13.5	11.7	20.0	12.8?			3.0	2	1	2	2	1				8						
3	763.02	12.9	11.6	14.4	10.0	16.5		1.8		2					6		8						
4	763.02	16.2	13.9	18.3	12.2			1.8	1	1	1	3			2		8						
5	757.94	15.7	13.8	19.4	15.6?			2.1		4	2	2					8						
6	758.19	16.7	15.4	18.9	13.3	4.1		1.5	8		3		2				8						
7	756.67	17.5	16.6	18.3	16.7?			1.8	2	2	3	1					8						
8	758.19	13.3	12.4	17.8	11.1	24.1		1.8	2	3	1				2		8						
9	752.10	16.8	15.9	17.8	15.6	20.3		1.6		2	2	1		2	1		8						
10	751.33	18.0	16.9	20.0	—			1.5	2	4	1				1		8						
11	755.14	15.2	14.3	17.2	16.1?	23.6		2.4	3	5							8						
12	762.26	10.1	8.8	13.3	9.4	4.8		2.4	1	7							8						
13	761.49	8.9	8.7	10.6	8.9?	12.7		1.4	8								8						
14	763.53	8.7	7.9	10.0	7.2	5.1		1.6	5						3		8						
15	766.07	12.8	11.4	15.6	8.9	10.7		1.4	1			1	5	1			8						
16	764.03	17.4	14.9	21.1	12.8			1.0					8				8						
17	760.22	20.1	17.5	25.0	15.6			1.3				3	5				8						
18	756.41	21.0	19.2	23.9	18.3			1.6			1	2	4	1			8						
19	754.64	21.4	19.9	25.0	18.9	2.5		1.4	1		1		4	2			8						
20	760.22	22.4	19.4	24.4	21.1			1.6	2	2					4		8						
21	758.95	22.6	20.8	26.1	19.4			2.0		3		5					8						
22	752.35	20.8	19.9	21.7	19.4	6.4		1.5				4	4				8						
23	748.79	21.7	20.8	23.9	18.9	7.6		1.8				7	1				8						
24	748.29	16.6	15.3	21.7	17.8?	37.6		2.5	6			2					8						
25	759.97	15.9	14.4	20.0	10.6	0.5		3.1	5	1				2			8						
26	760.73	16.7	15.0	18.9	13.9			1.5	3	2		2		1			8						
27	759.21	14.8	14.2	18.9	13.3	23.6		1.6	3	4			1				8						
28	758.70	12.0	12.4	14.4	12.2	5.1		1.6	3	1					4		8						
29	762.00	14.9	13.8	17.2	12.8	1.5		1.4	1	1					6		8						
30	763.27	16.4	15.3	18.3	12.8			1.4	2	5					1		8						
Totals or Means	758.95	16.4	14.9	19.1	14.2	206.7		1.8	60	53	18	31	21	23	1	23	240						

觀測時間 Time of Observations 3, 6, 9, 12, 15, 18, 21, 24 hrs.
 風速儀器差 Barometric Instrument Error: +0.28 mm.

中華民國十九年四月份 April, 1930.

宜昌 Ichang Custom Station. 北緯 Lat. 30° 43' N., 東經 Long. 111° 13' E; 高度 Altitude 112.8 M.

日期 Days of the Month	氣壓 Pressure mm.	溫度 Temperature °C				雨量 Rain- fall mm	雲量 Cloudi- ness 0-10	風力 Wind Force B. S.	風向 Wind Direction								雜項 Miscellaneous								
		9 A.M.	乾球 Dry	濕球 Wet	最高 Max.				最低 Min.	總數 Sum	平均 Mean	北 N	東北 NE	東 E	東南 SE	南 S	西南 SW	西 W	西北 NW	靜 Calm	總數 Total Numbers	烈風 Gale	雷 Thunder	雪 Snow	霧 Fog
1	750.83	15.8	14.6	22.8	11.1		2.0	0.2					1				4	5							
2	746.76	12.1	11.7	12.2	11.7	18.0	10.0	0.0									5	5							
3	746.00	13.7	13.0	16.7	11.1	2.3	10.0	0.8				2					3	5							
4	746.25	15.8	14.9	18.9	13.3		10.0	0.4				2					3	5							
5	741.94	15.8	15.2	18.3	13.9	0.3	10.0	0.4	1		2						2	5							
6	742.70	17.0	16.0	22.9	13.3		8.6	1.0	1		2	1					1	5							
7	741.43	17.2	16.7	18.3	16.1	2.5	10.0	1.2	2						1		2	5							
8	742.95	12.9	12.4	15.0	11.6	1.8	10.0	2.0							5		5	5							
9	736.60	15.1	14.4	18.3	12.8	5.1	8.6	0.8							3		2	5							
10	735.84	17.0	16.2	20.0	15.0	0.5	10.0	0.8	1	1	1				1		1	5							
11	740.67	18.3	17.2	19.4	16.7		10.0	2.2	1		1				2		1	5							
12	746.54	12.6	11.3	13.9	10.0	3.6	10.0	1.8	1						3		1	5							
13	746.25	10.3	9.4	11.1	8.9	1.3	10.0	1.0							5		5	5							
14	747.78	9.6	9.1	13.3	7.3	6.4	6.0	1.0							3		2	5							
15	748.79	13.9	13.3	18.9	10.6		6.0	0.2			1				4		5	5							
16	748.76	16.4	15.1	23.3	12.8		0.0	0.2			1				4		5	5							
17	742.95	18.4	16.8	26.7	12.4		0.0	0.6				2					3	5							
18	739.90	19.9	17.8	22.8	14.4		4.0	0.4				2					3	5							
19	738.13	20.8	19.1	28.9	15.6		2.0	0.8			2	1					2	5							
20	744.78	22.2	19.9	26.7	18.9		2.0	0.4				2					3	5							
21	742.44	20.9	18.6	26.7	17.2		4.0	0.6			1	1					3	5							
22	736.35	21.7	20.7	26.1	18.9		8.0	0.8				2					3	5							
23	781.78	21.4	21.0	21.7	20.6	9.7	9.4	0.6				2					3	5							
24	734.82	17.9	17.6	21.7	17.8	36.8	10.0	1.0				3					2	5							
25	743.71	16.9	15.2	20.6	14.4	7.6	8.6	0.8				4					1	5							
26	744.48	15.9	15.0	17.8	15.0		9.0	0.4				1					4	5							
27	741.17	14.6	14.1	17.2	12.8	31.0	10.0	2.0					5					5							
28	743.46	14.3	13.6	17.8	12.2	3.6	10.0	1.8				3	2					5							
29	746.00	16.0	15.0	20.0	12.3		8.0	1.0				2	2				1	5							
30	747.02	16.2	15.7	17.8	15.0	3.1	8.0	0.4					2				3	5							
Totals or Means	742.23	16.4	15.4	19.9	12.8	133.6	7.5	0.9	3	5		31	21	1		31	58	150							

觀測時間 Time of Observations: 2, 8, 9, 15, 21 hrs. 106° E.M.T.
 氣壓儀器差 Barometric Instrument Error: -0.51 mm.

中華民國十九年四月份 April 1930.

大戩山 Gutzlaff Custom Station. 北緯 Lat. 30° 49' N.; 東經 Long. 122° 10' E.; 高度 Altitude 753 M.

日期 Days of the Month	氣壓 Pressure mm.	溫度 Temperature °C				雨量 Rain- fall mm.	雲量 Cloud- iness 0-10	風力 Wind Force B. S.	風向 Wind Direction										雜項 Miscellaneous					
		乾球 Dry	濕球 Wet	最高 Max.	最低 Min.				總數 Sum	平均 Mean	H. S.	北	東北	東	東南	南	西南	西	西北	晴	Thunder	Snow	Hail	Fog
												N	NE	E	SE	S	SW	W	NW	Calm				
1	752.35	9.7	8.0	14.4	9.4?		4.2	4.1	4	1		1		2		1	8							
2	747.02	9.3	6.7	11.7	6.1		6.4	3.1	1	1	3	2	1				8							
3	751.08	10.3	9.9	11.7	8.9	2.3	10.0	3.6				3	4		1		8				1			
4	757.18	10.2	9.9	12.8	10.0	4.8	9.0	2.8	2	3	1					2	8				1			
5	757.94	11.0	9.5	13.9	8.3	1.0	7.0	2.4	1	2	2	8					8							
6	755.91	12.8	11.8	15.0	10.0		4.3	3.1				8					8							
7	758.19	12.6	12.6	14.4	11.1		9.0	3.9		2	2	4					8				1			
8	759.97	12.8	12.8	15.0	12.2?	4.8	16.6	4.1	2			2		1	1	2	8				1			
9	755.91	12.8	12.7	13.9	10.6	2.5	10.0	3.1	1		1	3	3				8				1			
10	754.84	16.2	15.3	22.2	12.8	2.0	7.6	2.4	1	1	2		3	1			8	1			1			
11	752.10	10.8	10.5	12.2	11.1?	14.0	10.0	3.6	4	4							8	1						
12	752.86	10.3	8.8	12.8	9.4	5.1	9.6	3.3	8								8							
13	759.21	11.1	10.8	12.2	9.4		10.0	2.4	1	2	4	1					8	1						
14	755.91	11.0	11.0	12.2	10.0	19.1	10.0	2.3	2	2	4						8							
15	758.19	11.9	11.4	15.0	10.0	3.8	10.0	1.4	8								8							
16	759.97	12.8	11.9	15.6	10.6		9.3	1.8	2			1	2			3	8							
17	755.91	14.1	13.1	16.7	11.7		5.4	2.8					8				8							
18	754.64	15.5	14.8	16.1	12.8		6.2	3.8				3	5				8				1			
19	752.10	17.1	16.9	20.0	14.4		7.5	5.1				2	6				8				1			
20	752.35	16.7	15.6	22.2	15.0?	13.2	3.8	4.1	3	1			1	1	2		8				1			
21	759.21	13.9	12.4	16.1	12.2		8.8	3.8		2	3	2	1				8							
22	758.87	14.9	14.8	15.6?	13.2		10.0	4.4				6	2				8				1			
23	747.27	18.2	17.8	23.3	15.0	29.2	7.4	3.3				3	4	1			8	1						
24	742.44	18.6	18.3	22.2	16.7?		8.0	5.8				1	4	2	1		8							
25	751.84	12.8	11.3	14.4	12.8?		10.0	3.5	5							3	8							
26	756.92	12.7	10.1	16.1	11.1	8.9	2.5	2.5	4	3						1	8							
27	755.91	14.2	13.6	16.1	11.1		9.6	3.1			2	6					8							
28	751.33	16.4	16.1	20.0	13.3	2.0	8.8	1.9				2	1	1	1	3	8				1			
29	754.64	16.1	15.4	19.4	15.0?	1.8	9.5	2.0	3							5	8							
30	757.17	15.3	14.2	19.4	13.2		9.8	2.0	3			2	1			2	8							
Totals or Means	754.45	13.5	12.8	16.1	11.6	112.5	8.1	3.2	52	24	24	35	45	3	6	23	240	4			11			

觀測時間 Time of Observations 3, 6, 9, 12, 15, 18, 21, 24 hrs A.T.

儀器及方法 Instrument Error: -0.91 mm.

中華民國十九年四月份 April, 1930.

花島山北島 North Saddle Custom Station 北緯 Lat. 30° 52' N.; 東經 Long. 122° 40' E.; 高度 Altitude 72.5 M.

日期 Days of the Month	氣壓 Pressure mm.	溫度 Temperature °C				雨量 Rain- fall mm	雲量 Cloud- ness 0-10	風力 Wind Force R. S.	風向 Wind Direction										雜項 Miscellaneous					
		9 A.M.	乾球 Dry	濕球 Wet	最高 Max.				最低 Min.	總數 Sum	平均 Mean	北 N	東北 NE	東 E	東南 SE	南 S	西南 SW	西 W	西北 NW	靜 Calm	總數 Total Number	雷暴 Thunder	雪 Snow	霜 Fog
1	760.48	9.7	7.0	12.2	9.4		4.8	3.4	4	1				3				8						
2	763.53	10.2	6.1	13.3	6.7		4.8	2.9	2	5	1							8						
3	768.45	11.2	10.1	12.2	9.4	1.0	10.0	2.5		1	7							8					1	
4	757.68	10.6	10.0	11.7	9.4	21.1	10.0	2.8	5	1	1	1						8					1	
5	757.68	11.1	8.9	12.2	8.3		5.0	1.9	3	4	1							8						
6	754.89	12.1	10.6	15.6	10.0		3.3	2.0		1	4	3						8						
7	755.65	12.8	12.4	13.9	11.7		10.0	1.5		1	2	5						8					1	
8	749.30	18.5	13.0	16.1	12.2	6.8	10.0	3.0	1	1	1	2		2	1			8					1	
9	751.59	13.4	12.9	14.4	10.6	0.8	10.0	2.8			3	3	1			1		8					1	
10	746.51	17.2	15.9	24.4	13.3	3.1	5.6	2.1		1	3	3	1					8	1					
11	750.06	11.1	10.3	12.2	11.1	33.0	10.0	4.1	6	2								8	1					
12	756.37	10.6	8.8	12.2	9.4	8.9	9.4	3.5	4	4								8						
13	757.68	12.2	11.3	14.4	9.4		9.8	2.5	3	2	3							8	1				1	
14	753.65	11.3	10.8	12.2	10.6	15.2	10.0	1.8	4	3	1							8					1	
15	757.94	11.8	10.8	13.3	10.0	3.6	8.8	1.4	7						1			8						
16	759.46	12.2	11.1	15.6	10.0		2.0	1.3	4			3			1			8						
17	755.91	14.2	12.6	16.1	11.7		4.2	2.4				6	2					8						
18	754.64	18.1	15.6	18.9	11.7		5.8	3.0				7	1					8					1	
19	752.60	16.7	18.1	21.1	17.2		9.0	2.6			2	3	3					8					1	
20	752.35	16.9	15.3	21.1	15.6	1.5	3.5	2.8	1	2	1		1	3				8					1	
21	757.43	13.6	11.4	15.0	12.2		7.8	2.0	2	5	1							8						
22	753.11	15.6	14.4	15.6	12.8		9.6	3.0		1	7							8					1	
23	747.27	19.4	18.2	22.8	14.4	26.7	6.2	3.5			1	5	2					8						
24	745.24	18.7	17.8	20.0	17.3		9.0	2.9				5	3					8					1	
25	751.33	12.6	11.4	13.9	12.8		10.0	5.0	3	1					4			8						
26	751.23	12.7	9.9	15.0	10.6	7.1	2.0	3.3	5	2	1							8						
27	755.65	14.9	13.7	16.7	11.1		10.0	3.4			3	5						8						
28	750.83	16.7	15.8	18.9	14.4	8.8	9.2	1.8		1		1	4			2		8					1	
29	754.13	14.9	14.3	18.2	14.4	3.3	10.0	1.3	3	1				1	3			8					1	
30	757.18	14.9	13.3	18.2	13.3		8.6	1.6	4		1	1			2			8						
Totals or Means	754.41	12.8	12.4	15.9	11.7	135.5	7.6	2.7	36	37	35	45	46	25	2	11	3	240	3				14	

觀測時間 Time of Observation: 3, 6, 9, 12, 15, 18, 21, 24 hrs. A. T.

氣壓儀器差 Barometric Instrument Error +0.51 mm.

中華民國十九年四月份 April, 1930.

蕪湖 Wuhu Custom Station. 北緯 Lat. 31° 20' N.; 東經 Long. 118° 21' E., 高度 Altitude 21.3 M.

日期 Days of the Month	氣壓 Pressure mm.	溫度 Temperature °C				雨量 Rain- fall mm.	雲量 Cloud- ness 0-10	風力 Wind Force B. S.	風向 Wind Direction										雜項 Miscellaneous							
		9 A.M.	乾球 Dry	濕球 Wet	最高 Max.				最低 Min.	總數 Sum	平均 Mean	北 N	東北 NE	東 E	東南 SE	南 S	西南 SW	西 W	西北 NW	靜 Calm	總數 Total Numbers	風沙 Gale	雷 Thunder	雪 Snow	雹 Hail	霧 Fog
1	770.89	12.4	10.3	17.2	10.6			1.8		8								8								
2	770.38	10.3	8.6	15.0	5.0			2.8		8								8								
3	768.02	10.5	9.9	12.8	8.3	5.6		1.6		6					8		8									
4	766.07	12.2	11.3	16.1	7.8	0.5		1.3		3					8		8									
5	763.53	18.6	12.4	18.9	8.9			2.4		4	4						8									
6	759.72	15.6	15.2	16.7	11.7	T		0.9	2	8						1	8									
7	762.00	16.6	15.8	18.9	15.8			1.8	3	8	2						8									
8	762.26	12.8	12.4	13.9	10.0	8.1		1.1	1	6						1	8									
9	756.92	16.2	15.8	18.9	13.9	5.8		1.6	3	1			4				8									
10	754.13	17.2	16.8	19.4	16.1	96.5		1.0	2	8			1		2		8						1			
11	757.68	11.6	11.0	13.4	12.8	13.7		2.3		8							8									
12	768.10	9.3	8.0	11.7	7.2	6.1		1.5		6						2	8									
13	764.80	8.8	8.3	9.4	8.3	1.3		1.4		8							8									
14	763.02	10.1	10.1	11.7	7.2	48.3		1.9		2			6				8									
15	767.08	11.6	11.1	15.6	8.9	1.8		1.6					4	4			8									
16	766.07	15.1	14.4	22.3	10.0			1.0					6	2			8									
17	763.02	18.6	17.0	23.3	13.9			1.4			6		2				8									
18	759.46	21.4	19.9	23.7	15.6			1.0					8				8									
19	756.92	21.3	20.3	26.7	10.0	27.4		1.5				3	5				8									
20	760.78	20.5	19.9	22.5	15.6	T		2.6					8				8						1			
21	762.76	19.6	18.3	—	15.0			2.5		6			2				8									
22	756.16	20.6	20.1	—	17.8	2.8		1.0		8							8									
23	752.86	23.1	22.1	—	18.9	25.4		1.0					8				8									
24	747.78	17.7	17.2	—	20.0			2.5					6	2			8									
25	760.48	14.7	12.2	—	12.8	0.8		1.3					2		6		8									
26	764.54	15.0	13.8	—	9.4			1.3		6					2		8									
27	758.95	14.9	14.2	—	12.2	1.0		2.1		8							8									
28	757.94	14.9	14.7	—	14.4	2.0		1.8		2			5		1		8									
29	762.00	14.1	13.6	—	12.8	2.0		1.5					5		3		8									
30	762.78	16.7	15.3	—	12.2	1.3		1.0						4	4		8									
Totals or Means	761.44	15.8	14.3	17.6	12.1	260.4		1.8	8	88	21	6	3	64	20	26	4	240						2		

觀測時間 Time of Observation: 3, 6, 9, 12, 15, 18, 21, 24 hrs.
 氣壓儀器差 Barometric Instrument Error: -0.71 mm.

中華民國十九年四月份 April, 1930.

吳淞 Woosung Custom Station. 北緯 Lat. 31° 21' N., 東經 Long. 121° 30' E.; 高度 Altitude 3.7 M.

日期 Days of the Month	氣壓	溫度				雨量 Rain- fall mm	雲量 Cloudi- ness 0-10	風力 Wind Force B. S.	風向 Wind Direction										雜項 Miscellaneous						
	mm.	°C							總數 Sum	平均 Mean	北 N	東北 NE	東 E	東南 SE	南 S	西南 SW	西 W	西北 NW	靜 Calm	總數 Total Numbers	颶風 Gale	雷 Thunder	雪 Snow	霧 Hail	霜 Fog
		9 A.M.	乾球 Dry	濕球 Wet	最高 Max.																				
1	769.11	10.1	7.9	12.8	7.2		1.9	2.8	5				1			1	1	8							
2	771.55	9.1	6.7	11.7	2.8		3.8	2.0		1	3	3			1		8								
3	765.30	11.2	10.2	12.8	9.4	1.5	9.0	1.5				2	4				2	8							
4	765.30	11.4	10.7	12.2	10.0	5.1	8.3	1.5		4	3						1	8							
5	765.30	11.2	9.6	13.9	6.7		4.6	1.3			6						2	8							
6	761.75	14.9	13.3	20.0	9.4		3.5	1.4			4	1	1				2	8							
7	763.53	13.6	13.2	16.7	11.8		8.5	2.5		2	5		1				8						1		
8	757.18	14.4	14.2	16.1	12.2	1.8	9.6	1.6	1	2			2		1	2	8						1		
9	759.97	15.6	11.9	17.8	11.1	1.3	8.8	1.9			1	3	4				8						1		
10	754.38	16.1	15.8	21.1	13.9	5.1	7.8	1.4		1	2		1			1	3	8					1		
11	759.97	12.3	10.8	15.6	11.7	123.2	8.8	2.9	6	2							8								
12	765.30	11.3	9.1	12.8	8.9	1.5	6.0	2.8	8								8								
13	765.30	12.1	11.3	12.8	8.3		7.8	1.6		1	5		1				1	8							
14	763.78	12.3	11.7	12.8	11.1	27.9	9.8	1.8		3	5						8						1		
15	766.57	13.1	11.8	14.4	11.1	1.5	6.8	1.6	3					2	3		8								
16	767.89	13.7	12.2	18.3	7.8		3.6	0.8				2	2	1			3	8							
17	762.76	17.7	15.6	23.9	11.1		3.3	1.0				4	1	1			2	8							
18	760.48	20.3	17.8	26.1	11.1		5.3	1.1				6					2	8							
19	759.21	21.9	19.9	27.2	18.3		5.8	2.5				7	1				8								
20	759.21	19.2	16.8	24.4	15.6		4.3	2.4	2	1				2	2	1	8								
21	765.30	15.4	12.9	24.4	12.2		4.8	2.0		2	6						8								
22	759.72	17.3	16.4	18.9	13.9	0.5	8.6	2.5				3	5				8								
23	751.59	22.7	21.1	27.8	15.6	19.8	6.5	1.4				4	4				8								
24	748.79	22.4	20.2	28.3	15.6		6.6	2.8				4	1	3			8								
25	759.72	13.8	11.9	21.1	12.2	3.1	8.6	3.3	2	3					3		8								
26	763.05	13.4	10.6	15.6	8.9		1.9	1.9	2	3	2			1			8								
27	763.53	15.3	14.3	17.2	11.7		7.1	2.8			8						8								
28	758.19	17.3	16.8	19.4	13.9		8.8	1.5			1		1	1	3	2	8								
29	762.96	15.9	14.7	17.8	15.0	1.8	7.8	1.8	2					3	3		8								
30	764.80	16.7	15.1	18.3	12.8		6.3	0.9	2					2	2	2	8								
Totals or Means	763.06	15.1	13.5	18.4	11.4	104.1	6.5	1.9		23	25	51	14	48	11	23	15	21	240					5	

觀測時間 Time of Observation: 3, 6, 9, 12, 15, 18, 21, 24 hrs.
 氣壓器誤差 Barometric Instrument Error: -0.25 mm.

中華民國十九年四月份 April, 1930.

金山 Shawshan Custom Station. 北緯 Lat. 31° 25' N.; 東經 Long. 123° 14' E.; 高度 Altitude 53.3 M.

日期 Days of the Month	氣壓 Pressure mm.	溫度 Temperature °C				雨量 Rain-fall mm	雲量 Cloud 0-10	風力 Wind Force B. S.	風向 Wind Direction										雜項 Miscellaneous							
		9 A.M.	乾球 Dry	濕球 Wet	最高 Max.				最低 Min.	總數 Sum	平均 Mean	北 N	東北 NE	東 E	東南 SE	南 S	西南 SW	西 W	西北 NW	靜 Calm	總數 Total Numbers	雷 Gale	電 Thunder	雪 Snow	雹 Hail	霧 Fog
1	761.75	9.5	7.2	12.2	8.3?		7.0	4.5	5				1		1	1		8								
2	764.54	9.5	6.9	13.3	6.1		5.6	2.3	1	1	2	4						8								
3	758.95	10.8	10.4	12.2	8.8		10.0	9.6			1	0	1					8						1		
4	758.70	10.4	9.7	11.7	8.9	8.6	9.2	3.3		4	4							8						1		
5	758.70	11.1	9.6	15.0	9.4?		5.8	2.5		3	3	2						8								
6	755.40	13.1	12.2	17.3	9.4		4.0	3.0			1	4	3					8								
7	756.67	12.4	11.9	12.8	11.1		10.0	3.3			4	3	1					8						1		
8	750.32	12.4	12.3	14.4	11.7?		10.0	3.1	2	1		1	1		1	2		8						1		
9	750.86	12.6	12.6	13.3	10.0		5.0	3.5			1	5	2					8						1		
10	747.78	14.4	14.2	17.8	12.2?		5.5	2.1		8			1	2		1	1	8		1				1		
11	752.82	10.3	9.7	13.9	10.6?	29.0	10.0	3.4	3	4	1							8		1				1		
12	758.95	10.1	8.3	12.2?	8.3		9.6	3.5	7	1								8								
13	757.43	11.2	10.4	13.3	8.3		9.4	2.8	1	1	4	2						8								
14	756.92	10.9	10.6	11.7	9.4	7.1	10.0	3.1		4	4							8								
15	759.46	11.6	10.7	13.3	9.4	1.5	10.0	2.3	6	1						1		8								
16	760.22	13.1	11.9	16.7	8.9		4.0	1.9	2			1	4			1		8								
17	756.41	14.2	13.8	17.8	11.1		1.5	2.5					6	2				8								
18	755.40	16.0	15.1	18.9	12.8		6.0	2.8				4	4					8						1		
19	752.60	17.2	16.7	19.4	13.9		9.7	3.3				1	5	2				8						1		
20	752.60	16.2	14.9	21.1	15.0	2.0	2.5	3.5	3	1			1		1	2		8						1		
21	758.70	13.5	11.6	18.9	11.1		8.6	2.8	2	6								8								
22	753.37	14.7	14.2	15.0?	12.2		8.4	3.8				2	6					8						1		
23	747.52	18.2	17.7	21.1	13.9	15.5	6.2	2.6					5	3				8						1		
24	742.44	18.5	17.6	20.6	17.2?		9.0	4.0	1				4	2		1		8								
25	752.35	12.7	10.6	15.6	12.3?		5.9	4.3	5							3		8								
26	758.70	12.2	9.3	14.4	10.0			3.1	5	3								8								
27	757.18	14.5	13.8	16.7	11.1		10.0	3.0			5	1	2					8						1		
28	751.84	16.8	15.4	19.4	13.9	1.8	10.0	2.1	2				4			2		8								
29	754.89	15.3	14.4	16.7	13.9		9.5	2.5	2							6		8						1		
30	752.94	16.2	13.8	18.2	12.8		9.4	2.5	3			2	1			2		8								
Totals or Means	755.21	13.3	12.3	15.2	11.1	65.5	7.9	3.0	50	33	30	28	52	11	3	22	1	240		2				14		

觀測時間 Time of Observation: 3, 6, 9, 12, 15, 18, 21, 24 hrs. A.T.

氣壓儀器之 Barometric Instrument Error: +0.10 mm.

中華民國十九年四月份 April, 1930.

鎮江 Chinkiang Custom Station 北緯 Lat. 32° 18' N.; 東經 Long. 119° 27' E., 高度 Altitude 122 M.

日期 Days of the Month	氣壓 Pressure mm.	溫度 Temperature °C				雨量 Rain- fall mm.	雲量 Cloudi- ness 0-10	風力 Wind Force B. S.	風向 Wind Direction										雜項 Miscellaneous					
		乾球 Dry	濕球 Wet	最高 Max.	最低 Min.				總數 Sum	平均 Mean	北 N	東北 NE	東 E	東南 SE	南 S	西南 SW	西 W	西北 NW	靜 Calm	總數 Total Number	雷暴 Thunder	雪 Snow	雹 Hail	霧 Fog
1	770.89	9.8	7.2	12.8	7.8		4.5	4.9	1	5					2	8								
2	769.11	9.9	6.4	14.4	3.3		6.0	5.0	1	4	3					8								
3	763.92	10.0	9.1	10.6	8.3	0.8	10.0	2.6		7	1					8								
4	765.56	12.0	10.2	16.1	9.4	0.8	6.3	2.1		8						8								
5	763.27	12.4	9.9	18.3	7.2		3.8	3.8		2	6					8								
6	758.19	16.3	14.1	22.8	8.9		3.9	0.9	1	2	3			2	8									
7	762.00	14.9	12.3	16.7	12.8		10.0	3.5	2	4	2				8									
8	756.41	12.3	11.4	13.3	10.6	15.8	10.0	3.4	4	3	1				8									
9	756.16	15.0	14.3	18.3	11.1	7.1	8.3	3.5		1	6	1			8	1								
10	753.37	15.4	14.9	16.7	14.4	10.2	10.0	1.6	1	3			1	2	1	8								
11	759.72	11.1	9.6	12.2	10.6	44.5	10.0	3.9	7	1					8									
12	766.32	9.1	7.0	11.1	7.2	2.0	7.5	2.4	1	6	1				8									
13	764.54	10.0	9.1	11.7	7.2	2.5	9.8	1.1	8						8									
14	762.27	11.3	10.8	12.2	9.4	3.2	10.0	1.9	2	6					8									
15	765.56	11.9	11.0	13.9	10.0	2.0	6.8	1.1	2				5	1	8									
16	765.56	15.8	13.2	22.2	8.2		0.0	1.3			3	2		1	2	8								
17	760.48	19.7	17.3	26.1	12.8		0.8	1.5			1	1	1	5	8									
18	760.99	22.7	19.2	28.2	16.1		0.0	0.8			3	2			3	8								
19	757.16	22.2	20.6	26.1	18.9	5.1	9.0	0.6			2	2			4	8								
20	758.19	19.9	17.7	26.7	17.8	1.5	5.6	2.6	1	3	1			3	8									
21	763.78	16.7	14.5	21.1	12.2		8.0	3.0			5	3			8									
22	756.41	18.7	17.5	21.7	13.9		9.1	2.0			8				8									
23	762.60	21.9	20.4	26.1	18.2	6.6	8.0	1.4	1	3			2	2	8									
24	747.27	17.4	16.8	22.2	19.4	48.3	10.0	2.0	1	1		2		2	2	8								
25	762.00	13.2	10.6	16.1	10.6	5.1	4.9	2.4	2	2				2	2	8								
26	764.54	14.4	11.1	18.3	10.0		5.5	2.0	4	2				2	8									
27	760.99	14.4	13.1	17.8	10.6		8.8	1.6	1	2	1	4			8									
28	757.94	15.4	14.7	17.8	13.9	16.5	10.0	1.1	3	2			1	2	8									
29	762.00	13.7	12.8	15.4	11.7	2.0	9.8	1.9	5					3	8									
30	763.78	17.3	15.3	21.7	12.3	0.2	8.0	0.8					1	4	3	8								
Totals or Means	761.04	14.2	12.1	18.2	11.5	174.4	7.2	2.2	17	58	47	47	6	5	10	26	24	240	1					

觀測時間 Time of Observations: 2, 6, 9, 12, 15, 18, 21, 24 hrs.
 氣壓儀器差 Barometric Instrument Error: -0.13 mm.

中華民國十九年四月份 April, 1930.

瑣那島 S. E. Promontory Custom Station. 北緯 Lat. 36° 54' N., 東經 Long 123° 32' E., 高度 Altitude 12.5 M

日期 Days of the Month	氣壓 Pressure mm.	溫度 Temperature °C				雨量 Rain- fall mm	雲量 Cloud- ness 0-10 平均 Mean	風力 Wind Force B. S	風向 Wind Direction										雜項 Miscellaneous					
		乾球 Dry	濕球 Wet	最高 Max.	最低 Min.				總數 Sum	北 N	東北 NE	東 E	東南 SE	南 S	西南 SW	西 W	西北 NW	靜 Calm	總次數 Total Number	烈風 Gale	雷暴 Thunder	雪 Snow	雹 Hail	霧 Fog
1	769.62	5.2	2.4	8.9	1.7		1.4	2.3		6						2	8							
2	770.89	5.8	4.6	20.6	2.8		5.0	1.4					2	1	5		8							
3	741.40	6.7	6.1	8.3	3.3		6.8	1.9					1	5	2		8							
4	766.57	7.6	6.7	10.0	4.4		4.0	1.4					1	1	6		8							
5	764.03	7.8	6.7	10.6	5.6		0.0	1.8					1	6	1		8							
6	760.73	7.0	6.3	10.0	5.6?		7.0	3.4	1					5	2		8							
7	763.27	4.7	3.1	6.7	1.7		5.6	2.4		5					2	1	8							
8	759.97	8.1	5.1	11.7	4.4		6.3	1.3						7	1		8							
9	758.19	8.1	2.5	11.1	4.4		5.8	1.6						5	3		8						1	
10	751.33	3.6	3.0	10.6	7.2	14.0	7.5	3.0	1	4					3		8						1	
11	759.46	2.4	-0.7	10.0	5.0		0.0	4.6							8		8							
12	764.29	2.7	-0.1	10.6	6.1		0.4	3.6							8		8							
13	764.80	2.6	0.3	10.0	5.0		6.8	1.6						2	6		8							
14	768.02	3.0	2.0	10.6	6.7		8.4	1.8						3	2	3	8							
15	756.67	3.7	2.8	11.1	7.2		5.8	2.5		4				4			8						1	
16	757.43	5.8	3.4	14.4	8.9		—								8		8							
17	758.11	11.3	9.1	14.4	8.9		5.0	5.0							8		8							
18	756.16	11.3	9.9	13.3	8.9		5.6	2.9						1	2	5	8						1	
19	751.84	10.5	9.9	12.2	9.4		10.0	1.0						8			8						1	
20	754.64	10.8	9.1	—	9.4	7.6	—	3.8		2				1	5		8							
21	760.99	10.1	7.8	11.7	8.9		5.4	4.3		3					5		8							
22	760.99	11.4	10.2	13.3	10.0		7.6	2.1		2				4	2		8							
23	759.72	11.7	10.4	13.3	10.0	15.2	9.8	2.4		4				4			8							
24	752.86	9.9	9.2	10.0?	9.4	12.7	10.0	3.9		7					1		8							
25	754.89	9.4	8.0	14.4	9.4?	44.5	6.3	4.5							8		8							
26	763.27	9.1	6.4	11.7	6.1		—	1.8		1				1	3	3	8							
27	763.27	10.5	8.8	12.8	8.9		10.0	2.0		8							8							
28	760.99	10.5	8.9	11.7	9.4		8.4	2.6	1	2	3	2					8							
29	756.41	10.6	9.5	11.7	10.0	15.2	10.0	3.0		4	2	2					8						1	
30	753.62	10.5	9.9	11.1	10.0		—	3.0						8			8						1	
Totals or Means	768.82	7.6	6.0	11.2	6.6	100.2	6.2	2.7		3	63	6	56	13	55	54	1	240					6	

觀測時間 Time of Observation: 3, 8, 9, 12, 15, 18, 21, 24 hrs. A.T.
 氣壓儀器差 Barometric Instrument Error: Nil

中華民國十九年四月份 April, 1930.

成山頭 N. E. Promontory Custom Station. 北緯 Lat. 37° 24' N; 東經 Long. 121° 49' E. 高度 Altitude 53.9 M.

日期 Days of the Month	氣壓 Pressure mm.	溫度 Temperature °C				雨量 Rain- fall mm.	雲量 Cloudi- ness 0-10 總數 Mean	風力 Wind Force B. S.	風向 Wind Direction										雜項 Miscellaneous						
		9 A.M.	乾球 Dry	濕球 Wet	最高 Max.				最低 Min.	平均 Sum	東 E	東北 NE	東 E	東南 SE	南 S	西南 SW	西 W	西北 NW	靜 Calm	總數 Total Number	風 Gale	雷 Thunder	雪 Snow	霧 Hail	霧 Fog
1	765.56	4.7	2.8	8.3	1.7		0.4	2.8	4							4	8								
2	767.06	5.0	3.9	8.3	1.7		3.4	2.5								2 4 1	1	8							
3	763.27	5.8	5.4	7.2	3.9		10.0	2.4								1 7		8							
4	762.76	6.8	5.8	8.9	3.9		0.8	2.1								1 8 2		8					1		
5	760.73	7.0	5.4	9.4	5.0		0.0	2.1								6	1 1	8							
6	756.92	6.9	5.8	13.3	4.4		8.0	3.8	3							4	1	8							
7	767.68	5.2	3.5	9.4	2.2		4.8	3.3	6								1 1	8							
8	756.41	7.2	6.1	11.7	3.9		1.8	1.6	1							5 1	1	8							
9	756.16	7.5	6.8	8.9	5.0		7.4	2.3								2 8		8							
10	749.30	7.7	7.4	8.9	6.7	7.6	0.0	3.0	4	1	1	1				1	8						1		
11	757.18	6.7	3.9	8.3	5.0		8.0	5.9	6								2	8							
12	762.00	7.3	4.2	10.6	5.0		9.0	4.3	6								2	8							
13	762.00	7.4	5.9	12.8	4.4		6.8	1.6	2							2	4	8							
14	760.99	7.8	4.9	10.0	5.0		10.0	1.0	1							1 8	1	2	8				1		
15	758.95	10.6	6.4	14.4	6.7		0.8	3.3								3	5	8							
16	756.67	14.2	7.2	21.1	7.2		1.4	3.4								2 4	2	8							
17	752.60	10.3	9.2	13.9	7.2		3.0	4.6								2 6		8							
18	754.13	10.0	9.1	11.1	8.9		4.0	3.9								2 6		8							
19	754.13	10.7	10.6	15.6	7.2		0.0	2.1	1							6 1		8					1		
20	754.13	9.3	7.1	10.0	7.2	19.8	4.0	4.5	3								5	8					1		
21	761.24	9.3	6.7	12.2	7.2		2.8	2.8	1							1 3	2	8							
22	756.41	8.1	7.7	8.9	6.7		10.0	3.4								2 6		8							
23	752.60	9.5	8.6	10.6	7.8		10.0	3.3	1	3	2	2						8							
24	750.52	8.3	7.7	8.9	7.8		10.0	4.4	6	2								8							
25	751.84	8.3	5.2	10.0	6.7	7.6	0.8	5.9	4								4	8							
26	760.73	9.9	6.3	11.1	6.1		0.0	1.9	2								5	1	8						
27	761.49	10.3	7.7	13.9	8.3		9.4	1.9	3								5		8						
28	757.94	9.9	8.8	11.7	8.3	10.2	10.0	2.5	4	4								8							
29	758.70	3.9	8.8	9.4	7.8	4.8	6.0	2.8	2	6								8					1		
30	758.45	8.8	8.8	9.4	7.8	4.3	0.0	2.0	5	2								8					1		
Totals or Means	757.95	9.3	6.6	10.9	5.9	64.3	4.7	3.1	52	35	6	15	71	24	1	26	6	240					7		

觀測時間 Time of Observation: 2, 6, 9, 12, 15, 18, 21, 24 hrs. A.T.
 氣壓儀器差 Barometric Instrument Error: +0.51 mm.

中華民國十九年四月份 April, 1930.

芝罘 Chefoo Custom Station. 北緯 Lat. 37° 33' N., 東經 Long. 121° 27' E.; 高度 Altitude 3.0 M.

日期 Days of the Month	氣壓 Pressure mm.	溫度 Temperature °C				雨量 Rain-fall mm	雲量 Cloud- iness 0-10	風力 Wind Force B. S.	風向 Wind Direction										雜項 Miscellaneous				
		乾球 Dry	濕球 Wet	最高 Max.	最低 Min.				北 N	東北 NE	東 E	東南 SE	南 S	西南 SW	西 W	西北 NW	靜 Calm	總數 Total Numbers	雷暴 Gale	雷 Thunder	雪 Snow	雹 Hail	霧 Fog
1	771.91	4.4	3.6	7.8	0.6		0.9	0.9								4	4	8					
2	770.64	8.4	6.3	14.4	1.1		2.1	1.1							4	2	2	8					
3	767.08	10.8	9.1	15.0	6.1		5.0	0.8							2	2	2	8					
4	768.86	11.1	6.4	17.8	6.1		1.1	10.0							1	3	2	2	8				
5	764.29	15.6	9.4	20.0	6.7		0.4	1.9							5	3		8					
6	760.73	9.4	6.4	17.8	8.37		5.3	1.8	4						2	2		8					
7	765.81	9.4	4.1	7.8	2.3		4.4	1.0	3	5								8					
8	760.48	10.2	7.6	13.9	4.4		1.1	0.8	5						1		2	8					
9	769.72	12.9	10.2	18.9	7.27		6.0	0.8							3	3		2	8				
10	754.38	5.3	7.8	10.0	7.3	3.6	9.0	1.9	1	2	1						2	2	8				1
11	764.64	7.8	5.0	8.9	5.0	0.5	8.5	4.0	3								5		8				
12	764.80	8.1	5.4	11.1	5.0		6.4	1.8	1								6	1	8				
13	767.08	8.5	5.1	12.8	3.9		6.1	0.1		1							7		8				
14	765.56	9.2	6.3	11.1	8.3		7.1	0.8	1	4							1	2	8				
15	762.76	11.9	8.9	16.7	3.9		1.8	1.6			1	1			1		3	2	8				
16	760.99	19.2	13.4	22.3	10.6		2.5	1.4							5		3		8				
17	755.40	22.8	16.6	29.4	13.9		2.5	2.4							4	3	1		8				
18	757.68	22.4	17.6	29.4	18.3		2.8	2.9							1	7			8				
19	758.92	17.4	16.2	20.6	15.0	3.8	8.6	1.3							1	1	2	2	8				
20	760.99	10.1	7.6	12.8	6.7	11.2	5.6	2.9	2							2	4		8				
21	765.05	13.0	9.9	21.7	5.0	T	3.5	1.8							3	1	3	1	8				
22	759.72	15.0	14.6	17.8	11.1	T	7.3	1.0	1						5	1		1	8				
23	755.91	11.4	10.8	13.9	10.87	0.8	8.6	0.8							3	1	3		1	8			
24	755.65	9.3	8.0	10.6	8.3	T	10.0	2.4	4						1		1	2	8				
25	757.94	8.3	5.4	10.0	7.37	0.8	1.4	4.5									1	7	8				
26	764.60	14.1	9.4	22.2	2.9		0.0	1.8									3	3	2	8			
27	765.05	13.8	10.3	18.9	8.3		9.5	0.8									4		2	8			
28	762.78	10.9	9.9	14.4	9.4	2.8	10.0	1.5	2							2		4	8				
29	762.03	9.9	9.7	10.6	7.6	1.0	10.0	0.5										1	4	8			1
30	762.76	10.3	9.8	11.1	8.9	2.6	10.0	0.6										3	8				1
Totals or Means	761.81	11.7	9.0	15.7	7.3	37.1	5.4	1.8	30	29	11	26	30	24	3	40	47	360					3

觀測時間 Time of Observations 3, 6, 9, 12, 15, 18, 21, 24 hrs.
 氣壓誤差 Barometric Instrument Error -0.45 mm.

中華民國十九年四月份 April, 1930.

新島 Howki Custom Station. 北緯 Lat. 38° 04' N.; 東經 Long. 120° 30' E.; 高度 Altitude 89.6 M.

日期 Days of the Month	氣壓 Pressure mm.	溫度 Temperature °C				雨量 Rain- fall mm.	雲量 Cloudi- ness 0-10	風力 Wind Force B. S.	風向 Wind Direction										雜項 Miscellaneous					
		乾球 Dry	濕球 Wet	最高 Max.	最低 Min.				北 N	東北 NE	東 E	東南 SE	南 S	西南 SW	西 W	西北 NW	靜 Calm	總數 Total Numbers	烈風 Gale	雷 Thunder	雪 Snow	雹 Hail	霧 Fog	
																								9 A.M.
1	763.02	4.1	2.2	7.8	1.1		2.0	1.8							1	5	1	1	8					
2	761.75	7.2	3.3	11.1	2.3		4.8	2.4			1	2	3	2					8					
3	767.68	7.3	5.3	11.1	5.0		9.6	2.5			1	1	4	2					8					
4	767.68	8.1	6.4	12.8	5.6		0.0	1.9			3		4	1					8					
5	755.14	7.8	5.4	11.1	6.1		1.0	2.4			1	3	4						8					
6	751.84	5.4	3.4	9.4	6.1?		9.8	4.0		4			1	3					8					
7	757.43	3.3	1.7	5.6	1.1		7.4	2.6	1	6		1							8					
8	751.59	3.8	5.2	11.1	2.2		1.2	1.8				1	1	1	5				8					
9	750.32	10.0	7.6	—	5.6		0.0	2.0				4	2	2					8					
10	746.00	6.7	5.3	9.4	5.0		5.5	3.0		6	1	1							8					1
11	756.67	5.2	1.6	6.7	3.9		8.8	4.3	5	3									8					
12	759.46	5.5	2.5	7.8	4.4		9.0	1.8	5	3									8					
13	757.43	7.4	3.3	11.1	3.9		8.0	0.9			2	2			1	1	2		8					
14	756.67	9.1	3.4	10.6	6.7		9.8	1.3				3	5						8					
15	754.89	9.8	6.6	12.8	6.7		2.6	3.6					7	1					8					
16	752.35	12.5	9.1	21.7	7.8		4.4	4.8					3	5					8					
17	745.49	18.3	11.6	22.2	13.2		0.8	5.3					8						8					
18	748.29	19.3	13.1	22.2	13.3?		5.2	3.5				2	2	3	1				8					
19	747.78	15.6	14.4	19.4	15.0?		10.0	2.5				3	3	2					8					1
20	752.56	8.3	4.2	9.4	6.7	10.7	4.0	3.8	4	3					1				8					
21	755.91	11.3	6.2	17.2	6.1		4.2	2.3				2	2	3	1				8					
22	750.57	8.9	6.3	9.4	7.2		10.0	2.6			3	3	1	1					8					
23	747.27	7.4	7.1	9.4	7.3?	1.8	16.0	3.1		3	3	2							8					1
24	747.27	6.3	3.9	7.2	5.6		10.0	5.3		8									8					
25	750.83	6.8	3.4	8.9	5.0		2.6	4.0	3	3					2				8					
26	755.40	11.7	6.3	15.6	6.7		1.0	2.4				2	1	5					8					
27	755.91	10.3	6.6	13.3	9.4		9.6	2.0		2	1	4	1						8					
28	755.40	9.1	6.8	10.0	6.7		10.0	2.0		5	2	1							8					
29	755.14	7.8	6.9	8.9	7.2		7.3	2.0		3	3								8					1
30	754.33	7.1	7.1	7.3	6.7	3.1		2.0		1	7								8					1
Totals or Means	758.75	8.9	5.9	13.0	6.5	15.6	6.0	2.7	18	53	29	34	32	49	30	4	3	240						3

觀測時間 Time of Observation: 2, 6, 9, 12, 15, 18, 21, 24 hrs. A.T.

氣壓儀器差 Barometric Instrument Error: Nil

中華民國十九年四月份 April, 1930.

塘沽 Tangku Custom Station. 北緯 Lat. 39° 06' N; 東經 Long. 117° 11' E., 高度 Altitude 37 M.

日期 Days of the Month	氣壓 Pressure mm.	溫度 Temperature °C				雨量 Rain- fall mm	雲量 Cloud- iness 0-10 平均 Mean	風力 Wind Force B. S.	風向 Wind Direction										雜項 Miscellaneous					
		乾球 Dry	濕球 Wet	最高 Max.	最低 Min.				總數 Sum	北 N	東北 NE	東 E	東南 SE	南 S	西南 SW	西 W	西北 NW	靜 Calm	總數 Total Number	烈風 Gale	雷 Thunder	雪 Snow	霰 Hail	霧 Fog
1	771.91	6.6	5.1	12.8	4.47		1.0		1		5	1	1					8						
2	767.84	9.2	6.9	13.9	5.67		1.3			1	2	5						8						
3	767.59	10.0	7.9	15.0	8.87		1.6			3		5						8						
4	764.29	11.1	9.5	16.7	7.8		1.3			7		1						8						
5	762.00	11.8	10.1	15.6	10.07		1.3			7		1						8						
6	760.48	10.1	8.5	15.6	9.47		2.6	1	1	3	2	1						8						
7	765.81	6.6	6.7	—	2.8		1.1			2	1	4		1				8						
8	760.84	10.5	8.3	—	2.8		1.0			1		7						8						
9	757.68	12.6	10.7	17.8	3.3		1.1			5		3						8						
10	755.91	11.4	9.2	17.2	10.0		1.9		1	1	6							8						
11	767.08	9.7	5.1	12.8	8.87		1.1	2	1	1	3				1			8						
12	767.59	10.0	6.2	13.6	5.0		1.0			3	1	1		3				8						
13	765.56	12.0	8.0	17.2	6.1		1.5	1	1	2		4						8						
14	762.76	14.1	10.5	18.9	9.4		1.1				1	4	2	1				8						
15	760.99	16.8	12.8	24.4	10.0		1.5				1	3	2	2				8						
16	760.22	19.4	15.2	27.2	10.0		2.4					8						8						
17	753.11	22.2	17.4	31.1	13.9		1.8					8						8						
18	754.38	21.8	17.0	29.4	15.6		2.4				1	1	6					8						
19	754.89	20.4	17.6	25.6	16.1		1.4		1		2	4	1					8						
20	763.53	15.1	11.1	17.8	12.87		2.3		1	1	2	4						8						
21	760.22	18.0	11.4	21.1	11.1		1.4				3	4	1					8						
22	757.43	14.3	11.8	17.97	13.97		1.4			2	5	1						8						
23	756.41	11.7	10.1	13.3	10.6		2.5		1	5	2							8						
24	762.00	13.1	6.9	16.7	7.8		1.6		8									8						
25	762.00	12.7	8.8	18.9	8.3		1.9		3		2	1		2				8						
26	760.66	17.4	10.3	21.17	8.9		2.3					3						8						
27	763.02	14.6	10.4	18.3	10.6		1.8				3	4	1					8						
28	763.27	14.9	10.3	18.9	12.2		1.4				6	1	1					8						
29	764.29	15.4	11.4	19.4	12.2		1.4	1	1					6				8						
30	763.27	12.8	12.2	17.2	12.27		1.6				7		1					8						
Totals or Means	761.90	12.5	10.2	17.6	9.2		1.6	5	20	10	31	29	75	4	15	1	340							

觀測時間 Time of Observation: 3, 6, 9, 12, 15, 18, 21, 24 hrs.

氣壓儀器差 Barometric Instrument Error: -0.33 mm.

中華民國十九年四月份 April, 1930.

樂島 Chinwangtao Custom Station. 北緯 Lat. 39° 55' N.; 東經 Long 119° 38' E.; 高度 Altitude 183 M.

日期 Days of the Month	氣壓 Pressure mm.	溫度 Temperature °C				雨量 Rain- fall mm.	雲量 Cloud- ness 0-10	風力 Wind Force B. S.	風向 Wind Direction										雜項 Miscellaneous						
		乾球 Dry	濕球 Wet	最高 Max.	最低 Min.				總數 Sum	平均 Mean	北 N	東北 NE	東 E	東南 SE	南 S	西南 SW	西 W	西北 NW	靜 Calm	總數 Total Number	雷暴 Gale	雷 Thunder	雪 Snow	霧 Hail	霧 Fog
1	769.88	8.2	-2.1	10.0	-1.7	.	2.0	1.6					2	4		2		8							
2	768.10	6.3	4.3	8.3	3.9		7.0	2.4			1	2	1	4				8							
3	764.80	6.8	5.6	8.9	5.6		4.4	4.5					2	6				8							
4	763.53	7.7	6.6	10.0	6.1		7.8	2.3					6		2			8							
5	762.26	7.4	5.9	10.0	6.7		9.0	1.3					2	4	1		1	8							
6	761.75	6.1	4.2	11.1	5.6		3.9	7.0		1	4	2		1				8							
7	766.32	4.9	1.1	8.3	-1.1	0.3	5.5	2.4				2	2	2		1	1	8							
8	757.43	9.8	7.4	17.2	5.8		2.1	4.4					5	3				8							
9	757.18	9.2	7.4	12.2	6.7		5.4	2.0				3	5					8							
10	754.89	13.6	6.6	19.4	7.8		8.9	2.9	2		2	1		1		1	1	8							
11	765.30	8.6	2.6	12.2	5.6		8.3	1.6	2	1	1		2	1		1		8							
12	766.67	6.0	2.4	12.2	0.0		7.9	1.0	2	1	1	2		2				8					1		
13	764.80	7.9	4.1	12.8	0.0		6.6	2.5	1				6		1			8							
14	763.02	9.1	6.6	12.2	8.3		8.5	2.6					2	5	1			8							
15	760.22	10.7	8.6	17.8	6.7		4.3	2.6			1		2	4			1	8							
16	757.43	13.4	8.6	20.6	6.1		5.0	3.1					2	6				8							
17	751.06	13.8	10.8	17.2	11.1		6.1	3.0					6	2				8							
18	754.38	14.7	10.2	15.6	12.2		1.4	2.1					1	5	2			8							
19	754.13	11.9	10.8	14.4	11.1		9.4	1.0			1	4	1	1			1	8		1					
20	762.00	11.7	6.6	16.1	9.4	19.6	2.9	1.4	1		1		3	2			1	8							
21	761.49	12.0	8.4	14.4	7.2		5.0	3.6					1	5	2			8							
22	757.18	10.7	8.1	12.2	9.4		9.4	1.8		1	3	2		2				8							
23	756.67	11.4	7.7	12.8	9.4		10.0	3.5		4	2				2			8							
24	758.70	12.7	4.9	16.7	10.6		8.1	3.8		7					1			8							
25	759.72	10.6	5.5	14.4	10.0		5.4	1.9	2	2			1	3				8							
26	760.99	11.9	8.9	15.0	7.2		1.3	2.8					2	5	1			8							
27	763.02	12.6	9.2	16.1	11.7		9.5	2.4					2	5	1			8							
28	764.03	12.4	9.4	17.2	10.0		8.1	1.0					2	3	1	1	1	8							
29	763.27	13.0	9.8	15.9	10.0		9.8	0.9			2		2	1		2	1	8							
30	763.27	11.7	10.4	13.9	11.1	0.3	10.0	1.0	2		1	3	1				1	8							
Totals or Means	781.11	10.2	6.7	12.9	7.1	20.2	6.4	2.5	10	19	19	20	49	90	10	14	9	240		1			1		

觀測時間 Time of Observation: 3, 6, 9, 12, 15, 18, 21, 24 hrs.
 氣壓儀器差 Barometric Instrument Error: -0.51 mm.

中華民國十九年四月份 April, 1930.

安東 Antung Custom Station. 北緯 Lat. 40° 09' N, 東經 Long. 124° 23' E., 高度 Altitude 91 M.

日期 Days of the Month	氣壓 Pressure mm.	溫度 Temperature °C				雨量 Rain- fall mm.	雲量 Cloud- ness 0-10	風力 Wind Force B. S.	風向 Wind Direction										雜項 Miscellaneous						
		9 A.M.	乾球 Dry	濕球 Wet	最高 Max.				最低 Min.	總數 Sum	平均 Mean	北	東北	東	東南	南	西南	西	西北	靜	總數 Total Numbers	雷 Thunder	雪 Snow	雹 Hail	霧 Fog
												Z	NE	E	SE	S	SW	W	NW	Calm					
1	770.04	5.6	2.7	11.7	-2.2		0.4	1.6	3	1				1	1	1	8								
2	772.42	4.7	2.9	8.9	-0.6		1.9	2.3	3				4	1			8								
3	767.59	5.9	4.1	9.4	1.7		4.4	1.4	1				1	2		4	8								
4	768.66	8.0	6.6	11.7	5.0		5.0	0.8	1				8			4	8								
5	766.57	8.7	7.5	11.7	3.9		5.3	1.3	1	2			1	3		1	8					1			
6	765.30	5.6	4.3	10.8	4.4		5.4	2.6	1				1	1		4	1	8							
7	766.83	7.5	5.0	15.0	-0.6		0.6	2.4		2			1			5	8								
8	762.51	7.3	5.6	11.7	2.8		0.8	2.3					3	5			8								
9	763.53	9.2	8.0	16.1	2.2		0.0	1.5	1				1	4		1	1	8							
10	758.95	10.6	8.1	17.2	6.7		7.1	2.4	2	1						4	1	8							
11	764.54	9.2	4.7	12.8	1.7		3.9	3.4	5	1						2	8								
12	767.84	10.2	5.2	15.6	1.1		0.0	1.9	4	2						2	8								
13	767.34	9.5	6.2	15.0	2.8		0.0	2.1	1	2			2	3			8								
14	767.34	8.1	5.6	13.9	2.8		7.6	0.9	1	2	1	1	1			2	8								
15	764.29	8.6	6.3	15.6	2.8		3.3	1.8	3			1	3			1	8								
16	762.76	10.0	7.8	15.0	5.0		1.3	2.3					1			1	8								
17	759.46	10.8	9.7	13.9	8.3		9.0	4.4					7	1			8								
18	762.51	13.2	11.4	16.7	9.4		5.6	2.4					5	3			8								
19	762.00	12.9	11.7	16.1	9.4		8.6	1.3					1	3	2		2	8							
20	759.46	12.1	8.1	15.6	11.1	32.0	5.4	2.4	4							4	8								
21	766.07	10.2	6.7	16.1	2.8		2.9	0.9					2	2		4	8								
22	764.03	11.7	7.4	15.6	6.1		7.1	1.4					2	1		3	2	8							
23	762.28	16.1	11.8	22.8	10.0		5.4	1.5		3			1			4	8								
24	759.97	14.2	10.2	16.7	11.1		9.4	2.9	4	4							8								
25	757.18	10.6	8.6	15.6	6.7		3.9	2.9	5							3	8								
26	763.53	9.7	7.2	14.4	2.8		0.0	2.3	5				3				8								
27	766.83	12.9	10.1	16.7	6.1		3.5	0.9					3	1		4	8								
28	766.93	15.8	12.4	20.6	8.9		8.4	1.3	2				2	1	2		8								
29	766.07	15.0	12.7	19.4	10.0		8.2	1.9	1	1			2		1		8								
30	766.83	11.9	10.8	12.2	11.1	2.0	10.0	1.0	3	2						2	1	8							
Total or Means	764.66	10.3	7.6	14.8	5.1	34.0	4.5	1.9	48	26	1	4	48	41	6	39	30	260				1			

觀測時間 Time of Observation: 5, 6, 9, 12, 15, 18, 21, 24 hrs.

氣壓計差數 Barometric Instrument Error: -0.06 mm.

中華民國十九年四月份 April, 1930.

牛莊 Newchwang Custom Station. 北緯 Lat. 40° 40' N., 東經 Long 123° 03' E., 高度 Altitude 24 M.

日期 Days of the Month	氣壓 Pressure	溫度 Temperature				雨量 Rain- fall	雲量 Cloud- ness	風力 Wind Force	風向 Wind Direction											雜項 Miscellaneous				
	mm.	°C				mm.	0-10 平均 Mean	B. S	北 N	東北 NE	東 E	東南 SE	南 S	西南 SW	西 W	西北 NW	靜 Calm	總 數 Total Numbers	雷 暴 Gale	雷 電 Thunder	雪 Snow	雹 Hail	霧 Fog	
		9 A.M.	乾球 Dry	濕球 Wet	最高 Max.																			最低 Min.
1	768.10	4.2	3.3	8.9	-1.1		0.5	1.3						7	1			8						
2	766.57	6.4	0.5	11.7	1.1		2.9	4.0					1	7				8						
3	762.51	8.0	6.7	11.7	5.0		8.3	3.9					5	8				8						
4	762.00	8.6	8.0	11.7	6.1		4.4	5.1					2	4	2			8						
5	760.73	9.2	8.4	12.8	6.1		3.5	2.9	2				3	3				8						
6	759.21	2.6	2.2	3.3	1.7		7.6	4.4	8									8		1				
7	762.76	8.8	3.1	8.9	-1.1	2.0	3.0	2.0	2	1			3	1	1			8						
8	754.89	8.3	7.0	10.6	4.4		0.8	3.6					1	7				8						
9	754.89	11.4	9.8	17.3	6.1		1.3	2.5					2	5	1			8						
10	752.10	9.7	7.8	12.8	8.9		6.8	5.0	3	4			1					8						
11	763.02	6.4	4.4	9.4	2.8		7.4	5.1	2	4				1	1			8						
12	764.80	7.4	5.3	11.7	0.0		3.1	1.9	8		1	1		1	2			8						
13	764.54	8.3	6.2	14.4	-0.6		1.5	2.5	1	1			3	2	1			8						
14	761.24	9.6	6.8	15.0	3.3		5.5	2.1					6	2				8						
15	758.19	10.2	8.8	14.4	3.9		1.9	2.0					8					8						
16	755.91	13.9	11.1	20.0	6.1		1.1	3.6					6	2				8						
17	748.03	15.2	12.7	17.2	10.0		1.4	4.9					1	7				8						
18	752.86	18.2	16.1	23.9	12.8		0.0	3.8			2		6					8						
19	747.78	17.0	15.3	21.7	13.3		1.7	3.1	1	1			6					8						
20	759.21	10.0	8.2	12.2	5.6	22.4	4.8	5.9	3	5								8						
21	760.22	11.7	9.9	17.2	3.3		3.8	3.6	1				3	4				8						
22	756.41	12.9	11.3	18.9	9.4		10.0	1.4	1				5	2				8						
23	756.92	9.8	9.4	11.1	9.4	2.0	10.0	4.1	1	5	1	1						8						
24	759.46	8.3	6.9	10.6	4.4	0.3	9.8	8.1	8									8						
25	765.92	7.5	5.7	9.4	5.6		4.6	4.8	3	5								8						
26	759.72	12.0	9.7	16.1	3.3		2.9	3.4	1				1	6				8						
27	761.24	13.9	13.3	18.3	10.0		4.6	3.1					3	5				8						
28	762.51	14.3	11.7	17.2	10.0		6.0	2.1					3	4	1			8						
29	760.99	14.3	12.2	20.6	8.9		5.9	1.5			1	1	5	1				8						
30	760.72	12.0	11.6	13.8	10.6	1.8	9.8	1.0			1	1	4	2				8						
Totals or Means	759.15	10.2	8.6	14.1	5.7	28.5	4.3	2.4	16	50	1	6	25	102	23	6		240			1			1

觀測時間 Time of Observation: 3, 6, 9, 12, 15, 18, 21, 24 hrs.

氣壓儀器差 barometric instrument error: -0.71 mm.

中華民國十九年四月份 April, 1930.

愛理 Aiguon Custom Station. 北緯 Lat. 49° 50' N.; 東經 Long. 127° 38' E., 高度 Altitude 135.9 M.

日期 Days of the Month	氣壓 Pressure mm.	溫度 Temperature °C				雨量 Rain- fall mm.	雲量 Cloud- iness 0-10	風力 Wind Force B. S.	風向 Wind Direction										雜項 Miscellaneous								
		9 A.M.	乾球 Dry	濕球 Wet	最高 Max.				最低 Min.	總數 Sum	平均 Mean	北 N	東北 NE	東 E	東南 SE	南 S	西南 SW	西 W	西北 NW	靜 Calm	總數 Total Numbers	風暴 Gale	雷暴 Thunder	雪 Snow	雹 Hail	霧 Fog	
1	752.86	-0.6	-0.6	5.0	-10.0		0.0	1.4						1	5	1	1	8									
2	747.02	4.2	4.2	7.8	-1.1		6.3	2.3	1				3		2		2	8									
3	746.76	6.1	6.1	11.1	-1.77		3.3	2.5				2	4				2	8									
4	751.33	-4.1	-4.1	-0.6	-6.1		5.0	3.0	2						1	5		8									
5	751.38	-2.4	-2.4	3.9	-10.0		0.0	0.4	1							5	2	8									
6	751.33	1.1	1.1	7.8	-8.9		0.0	0.9	2	2						3	1	8									
7	746.23	4.8	4.8	11.7	-5.0		0.8	1.3				3	2			3		8									
8	761.24	3.7	3.7	6.1	1.1		8.5	1.1	2			3			1	2		8									
9	743.46	4.9	4.9	11.1	-2.8		5.0	1.1				6					2	8									
10	734.83	4.7	4.7	8.3	1.7		6.0	2.0					1	1	5	1		8									
11	743.21	-0.7	-0.7	4.4	-2.8		4.3	2.8	4							4		8									
12	749.81	4.2	4.2	9.4	-3.3		0.5	0.9								7	1	8									
13	742.93	6.0	6.0	13.9	0.0		7.2	0.8	2	3					1		2	8									
14	747.02	6.7	6.7	13.9	-1.1		3.0	0.9							1	6	1	8									
15	740.41	5.3	5.3	18.9	2.87		7.0	1.4								7	1	8									
16	758.93	6.6	6.6	15.6	-4.4		10.0	1.4				2	3			1	2	8									
17	741.48	-5.4	-5.4	-3.9	-7.27		0.0	2.2	2							6		8									
18	749.30	2.8	2.8	4.4	-11.7		0.0	0.8	1	2					1	2	2	8									
19	748.03	-0.1	-0.1	2.8	-4.4		0.0	1.0		8								8									
20	749.23	2.8	2.8	11.1	-2.2		0.8	0.9								5	3	8									
21	749.03	4.5	4.5	11.7	-5.6		5.5	1.1	3	1	2					1	1	8									
22	738.98	6.2	3.4	11.7	4.47		6.2	2.6				4	2				2	8									
23	740.87	4.6	-10.1	7.87	-0.67		1.3	2.0					2	5			1	8									
24	746.00	2.8	1.6	11.1	-1.1		2.1	1.3							1	6	1	8									
25	746.76	2.8	1.1	8.3	-1.7		6.3	0.5				2				2	4	8									
26	744.96	3.5	0.3	10.0	-2.2		4.4	1.1						1	7			8									
27	752.35	4.1	1.7	12.2	-2.2		1.9	1.0							7	1		8									
28	757.18	6.6	2.5	12.8	-3.3		0.0	0.5					1			2	4	8									
29	757.18	8.1	2.9	13.9	-2.2		3.2	0.5		2						1	5	8									
30	735.14	9.5	4.8	13.6	-2.2		3.5	0.8		5						1	3	8									
Totals or Means	748.15	3.4	2.1	9.1	-3.1		3.4	1.4	16	28	1	22	9	18	13	94	40	240									

觀測時間 Time of Observation: 3, 6, 9, 12, 15, 18, 21, 24, hrs.
 氣壓儀器差 Barometric Instrument Error: -0.24 mm.

PRINTED BY
THE SCIENCE PRESS
MOULMEIN ROAD SHANGHAI