



From a Painting by James Hall, Esq.

STRATA OF RED SANDSTONE, SLIGHTLY INCLINED, RESTING ON VERTICAL SCHIST, AT THE SICCAR POINT, BERWICKSHIRE.

TO ILLUSTRATE UNCONFORMABLE STRATIFICATION. See page 60

Engraved by S. Williams.

"The mind seemed to grow giddy by looking so far into the abyss of time; and while we listened with earnestness and admiration to the philosopher who was now unfolding to us the order and series of these wonderful events, we became sensible how much farther reason may sometimes go than imagination can venture to follow."—FLATFAIR, Biography of HUTTON.

A MANUAL
OF
ELEMENTARY GEOLOGY:

OR, THE
ANCIENT CHANGES OF THE EARTH AND ITS
INHABITANTS,
AS ILLUSTRATED BY GEOLOGICAL MONUMENTS.

BY
SIR CHARLES LYELL, M. A. F. R. S.,
AUTHOR OF "PRINCIPLES OF GEOLOGY," "TRAVELS IN NORTH AMERICA," "A SECOND
VISIT TO THE UNITED STATES," ETC. ETC.

"It is a philosophy which never rests—its law is progress: a point which yesterday was invisible
is its goal to-day, and will be its starting post to-morrow."

EDINBURGH REVIEW, No. 132, p. 83. July, 1837.

REPRINTED FROM THE FOURTH AND ENTIRELY REVISED EDITION.

Illustrated with Five Hundred Woodcuts.

NEW YORK:
D. APPLETON & COMPANY, 200 BROADWAY.

M DCCC LIII.

P R E F A C E
TO
THE FOURTH EDITION.

IN consequence of the rapid sale of the third edition of the "Manual," of which 2000 copies were printed in January last, a new edition has been called for in less than a twelvemonth. Even in this short interval some new facts of unusual importance in paleontology have come to light, or have been verified for the first time. Instead of introducing these new discoveries into the body of the work, which would render them inaccessible to the purchasers of the former edition, I have given them in a postscript to this Preface (printed and sold separately), and have pointed out at the same time their bearing on certain questions of the highest theoretical interest.*

As on former occasions, I shall take this opportunity of stating that the "Manual" is not an epitome of the "Principles of Geology," nor intended as introductory to that work. So much confusion has arisen on this subject, that it is desirable to explain fully the different ground occupied by the two publications. The first five editions of the "Principles" comprised a 4th book, in which some account was given of systematic geology; and in which the principal rocks composing the earth's crust and their organic remains were described. In subsequent editions this book was omitted, it having been expanded, in 1838, into a separate treatise called the "Elements of Geology," first re-edited in 1842, and again recast and enlarged in 1851, and entitled "A Manual of Elementary Geology."

Although the subjects of both treatises relate to geology, as their titles imply, their scope is very different; the "Principles" containing a view of the *modern* changes of the earth and its inhabitants, while the "Manual" relates to the monuments of *ancient* changes. In separating the one from the other, I have endeavored to render each complete in itself, and independent; but if asked by a student which he should read first, I would recommend him to begin with the "Principles," as he may then proceed from the known to the unknown, and be provided beforehand with a key for interpreting the ancient phenomena, whether of the organic or inorganic world, by reference to changes now in progress.

* Postscript to 4th edition of the Manual, price 6*d*.

Owing to the former incorporation of the two subjects in one work, and the supposed identity of their subject-matter, it may be useful to give here a brief abstract of the contents of the "Principles," for the sake of comparison.

Abstract of the "Principles of Geology," Eighth Edition.

BOOK I.

1. Historical sketch of the early progress of geology, chaps. i. to iv.
2. Circumstances which combined to make the first cultivators of the science regard the former course of nature as different from the present, and the former changes of the earth's surface as the effects of agents different in kind and degree from those now acting, chap. v.
3. Whether the former variations in climate established by geology are explicable by reference to existing causes, chaps. vi. to viii.
4. Theory of the progressive development of organic life in former ages, and the introduction of man into the earth, chap. ix.
5. Supposed former intensity of aqueous and igneous causes considered, chaps. x and xi.
6. How far the older rocks differ in texture from those now forming, chap. xii.
7. Supposed alternate periods of repose and disorder, chap. xiii.

BOOK II.

CHANGES NOW IN PROGRESS IN THE INORGANIC WORLD.

8. Aqueous causes now in action: Floods—Rivers—Carrying power of ice—Springs and their deposits—Deltas—Waste of cliffs and strata produced by marine currents: chaps. xiv. to xxii.
9. Permanent effects of igneous causes now in operation: Active volcanoes and earthquakes—their effects and causes: chaps. xxiii. to xxxiii

BOOK III.

CHANGES OF THE ORGANIC WORLD NOW IN PROGRESS.

10. Doctrine of the transmutation of species controverted, chaps. xxxiv. and xxxv.
11. Whether species have a real existence in nature, chaps. xxxvi. and xxxvii.
12. Laws which regulate the geographical distribution of species, chaps. xxxviii. to xl.
13. Creation and extinction of species, chaps. xli. to xliv.
14. Imbedding of organic bodies, including the remains of man and his works, in strata now forming, chaps. xlv. to l.
15. Formation of coral reefs, chap. li.

It will be seen on comparing this analysis of the contents of the "Principles" with the headings of the chapters of the present work (see p. xxiii), that the two treatises have but little in common; or, to repeat what I have said in the Preface to the 8th edition of the "Principles," they have the same kind of connection which Chemistry bears to Natural Philosophy, each being subsidiary to the other, and yet admitting of being considered as different departments of science.*

CHARLES LYELL.

11 *Harley-street, London, December 10, 1851.*

* As it is impossible to enable the reader to recognize rocks and minerals at sight by aid of verbal descriptions or figures, he will do well to obtain a well-arranged collection of specimens.

POSTSCRIPT

Tracks of a Lower Silurian reptile in Canada—Chelonian footprints in Old Red Sandstone, Morayshire—Skeleton of a reptile in the same formation in Scotland—Eggs of Batrachians (?) in a lower division of the “Old Red,” or Devonian—Footprints of Lower Carboniferous reptiles in the United States—Fossil rain-marks of the Carboniferous period in Nova Scotia—Triassic Mammifer from the Keuper of Stuttgart—Cretaceous Gasteropoda—Dicotyledonous leaves in Lower Cretaceous strata—Bearing of the recent discoveries above-mentioned on the theory of the progressive development of animal life.

Tracks of a Lower Silurian reptile in Canada.—In the year 1847, Mr. Robert Abraham announced in the Montreal Gazette, of which he was editor, that the track of a fresh-water tortoise had been observed on the surface of a stratum of sandstone in a quarry opened on the banks of the St. Lawrence at Beauharnais in Upper Canada. The inhabitants of the parish being perfectly familiar with the track of the amphibious mud-turtles or terrapins of their country, assured Mr. Abraham that the fossil impressions closely resembled those left by the recent species on sand or mud. Having satisfied himself of the truth of their report, he was struck with the novelty and geological interest of the phenomenon. Imagining the rock to be the lowest member of the old red sandstone, he was aware that no traces had as yet been found of a reptile in strata of such high antiquity.

He was soon informed by Mr. Logan, at that time engaged in the geological survey of Canada, that the white sandstone above Montreal was really much older than the “Old Red,” or Devonian. It had in fact been ascertained many years before, by the State surveyors of New York (who called it the “Potsdam sandstone”), to lie at the base of the whole Silurian series. As such it had been pointed out to me in 1841, in the valley of the Mohawk, by Mr. James Hall,* and its position was correctly described by Mr. Emmons, on the borders of Lake Champlain, where I examined it in 1842. It has there the character of a shallow-water deposit, ripple-marked throughout a considerable thickness, and full of a species of *Lingula*. The flat valves of this shell, of a dark color, are so numerous, and so arranged in horizontal layers, as to play the part of mica, causing the rock to divide into laminae, as in some micaceous sandstones.

When I mentioned this rock in my Travels† as occurring between Kingston and Montreal (the same in which the Chelonian footprints have since been found), I spoke of it as the lowest member of the Lower Silurian series; but no traces of any organic being of a higher grade than the *Lingula* had then been seen in it, and I called attention

* Travels in North America by the Author, vol. ii. chap. 22. † Ibid. 1842.

to the singular fact, that the oldest fossil form then known in the world, was a marine shell strictly referable to a genus now existing.

Early in the year 1851, Mr. Logan laid before the Geological Society of London a slab of this sandstone from Beauharnais, containing no less than twenty-eight footprints of the fore and hind feet of a quadruped, and six casts in plaster of Paris, exhibiting a continuation of the same trail. Each cast contained from twenty-six to twenty-eight impressions with a median channel equidistant from the two parallel rows of footprints, the one made by the feet of the right side, the other by those of the left. In these specimens a greater number of successive foot-marks belonging to one and the same series were displayed than had ever before been observed in any rock ancient or modern. Mr. Abraham has inferred that the breadth of the quadruped was from five to seven inches. A detailed account of the trail was published by Professor Owen, in April, 1851, from which the following extracts are made.

“The footprints are in pairs, and the pairs extend in two parallel series, with a channel exactly midway between the right and left series. The pairs of the same side succeed each other at intervals, varying from one inch and a half to two inches and a half, the common distance being about two inches. The interval between the right and left pairs, measured from the inner border of the small prints, is three inches and a half, and from the outer border of the exterior or large prints, is seven inches. The shallow median track is one inch and a quarter in breadth, varying in depth, but not in its relative position to the right and left footprints.”

“The inference to be deduced from these characters is, that the impressions were made by a quadruped with the hind feet larger and somewhat wider apart than the fore feet, with both hind and fore feet either very short, or prevented by some other part of the animal's structure from making long steps; and with the limbs of the right side wide apart from those of the left; consequently, that the quadruped had a broad trunk in proportion to its length, supported on limbs either short, or capable only of short steps, and with rounded and stumpy feet, not provided with long claws. There are faint traces of a fine reticulate pattern of the cuticle of the sole at the bottom of some of the footprints on one portion of the sandstone; and the surface of the sand is generally smoother there than where not impressed, which, with the rising of the sand at the border of the prints, indicates the weight of the impressing body. The medium groove may be interpreted as due either to the abdomen or the tail of the animal; but as there is no indication of any bending or movement of a tail from side to side, it was probably scooped out of the soft sand by a hard breast-plate or plastron. If this were so, it may be inferred that the species was a fresh-water or estuary tortoise rather than a land tortoise.”*

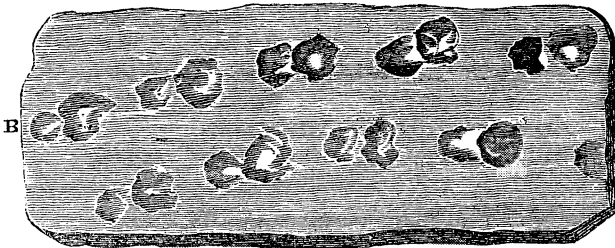
Previously to this discovery, the trias was the oldest stratum in which any remains or signs of a Chelonian had been detected. Numerous other trails have since been observed (1850-51) in various localities

* Quart. Journ. Geol. Soc. 1851, vol. vii. p. 250.

in Canada, all in the same very ancient fossiliferous rock; and Mr. Logan, who has visited the spots, will shortly publish a description of the phenomena.

Chelonian footprints in Old Red Sandstone, Morayshire.—Captain Lambart Brickenden has just communicated to the Geological Society of London a drawing and description of a continuous series of no less than thirty-four footprints of a quadruped observed in the course of last year (1850), on a slab of sandstone quarried at Cummingstone, near Elgin, in Morayshire, a rock which has always been considered as an upper member of the Devonian or “Old Red.”* A part of the track, the course of which was from A to B, is represented in the annexed woodcut,

Fig. 521.



Scale one-sixth the original size.

Part of the trail of a (Chelonian?) quadruped from the Old Red Sandstone of Cummingstone, near Elgin, Morayshire.—Captain Brickenden.

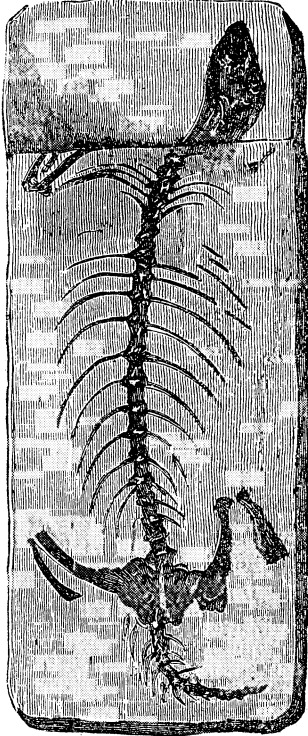
fig. 521. The footprints are in pairs, forming two parallel rows, which are somewhat less distant from each other than those of the Lower Silurian tortoise of Canada above-mentioned. The stride, on the other hand, is four inches, or twice that of the Beauharnais Chelonian. The hind foot is exactly of the same size, being one inch in diameter, and larger than the fore foot in the proportion of four to three.

Skeleton of a reptile, allied to the Batrachians, in the Old Red Sandstone of Morayshire.—Mr. Patrick Duff, author of a “Sketch of the Geology of Morayshire” (Elgin, 1842), obtained recently (October, 1851), from the rock above alluded to, the first example ever seen of the skeleton of a reptile in the Old Red Sandstone. He has kindly allowed me to give a figure of this fossil, of which Dr. Mantell has drawn up a detailed osteological account for publication in the “Journal of the Geological Society of London.” The bones in this specimen have decomposed, but the natural position of almost all of them can be seen, and nearly perfect casts of their form taken from the hollow moulds which they have left. The matrix is a fine-grained, whitish sandstone, with a

* The generally received determination of the age of this rock is probably correct; but as there are no overlying coal-measures and no well-known Devonian fossils in the whitish stone of Elgin, and as I have not personally explored the geology of that district, I cannot speak as confidently as in regard to the age of the Montreal Chelonian.

cement of carbonate of lime. The skeleton exhibits the general characters of the Lacertians, blended with peculiarities that are Batrachian. Hence Dr. Mantell infers that this reptile was either a freshwater Batrachian, resembling the Triton, or a small terrestrial Lizard. Slight indica-

Fig. 522.



Natural size.

Telerpeton Elginense. (Mantell.)

Reptile of Old Red Sandstone, from near
Elgin, Morayshire.

tions are visible of very minute conical teeth. Captain Brickenden, who is well acquainted with the geology of that part of Scotland, informs me that this fossil was found in the Hill of Spynie, north of the town of Elgin, in a rock quarried for building, and the same in which the Chelonian footprints, alluded to in the last page, occur. The skeleton is about four and a half inches in length, but part of the tail is concealed in the rock. Dr. Mantell has proposed for it the generic name of *Telerpeton*, from $\tau\eta\lambda\epsilon\varsigma$, afar off, and $\epsilon\rho\pi\epsilon\tau\omicron\nu$, a reptile; while the specific name *Elginense* commemorates the principal place near which it was obtained.

Eggs of Batrachians (?) in the Old Red Sandstone of Scotland.—At page 344 of this work I have given two figures (figs. 397 and 398) of small groups of eggs, very common in the shales and sandstones of the “Old Red” of Kincardineshire, Forfarshire, and Fife. I threw out as a conjecture, that they might belong to gasterodous mollusca, like those represented in fig. 399, p. 345; but Dr. Mantell, some years ago, showed me a small bundle of the dried-up eggs of the common English frog (see fig. 524 a), black and carbonaceous, and so identical in

appearance with the fossils in question, that he suggested the probability of these last being of Batrachian origin. The plants by which they are often accompanied (fig. 398, p. 344), I formerly supposed to be Fuci, but Mr. Bunbury tells me that their grass-like form agrees well with the idea of their being freshwater, and of the family Fluviales.

The absence of all shells, so far as our researches have yet gone, in the slates and sandstones of Scotland above alluded to, raises a presumption against their marine origin, and a still stronger one against the fossil eggs being those of Gasteropoda. It is well known that a single female of the Batrachian tribe ejects annually an astonishing quantity of spawn. Mr. Newport, author of many accurate researches into the met-

amorphoses of the Amphibia, having examined my fossils from Forfarshire, concurs in Dr. Mantell's opinion that the clusters of eggs (figs. 397, 398, p. 344) may be those of frogs; while other larger ones, occurring singly or in pairs in the same slates, and often attached to a leaf, may be the ova of a gigantic Triton or Salamander. (See figs. 523, 524, 525.) I may observe that the subdivision of the Old Red Sandstone, in

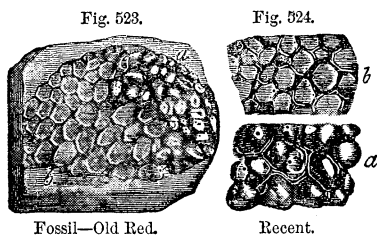


Fig. 523. Slab of Old Red Sandstone, Forfarshire, with eggs of Batrachians.

- a. Ova in a carbonized state.
- b. Egg-cells; the ova shed.

Fig. 524. Eggs of the common frog, *Rana temporaria*, in a carbonized state, from a dried-up pond in Clapham Common.

- a. The ova.
- b. A transverse section of the mass exhibiting the form of the egg-cells.




Fig. 525. Shale of Old Red Sandstone, or Devonian, Forfarshire, with impression of plants and eggs of Batrachians.

- a. Two pair of ova resembling those large Salamanders or Tritons on the same leaf.
- b b. Detached ova.
- c. Egg-cells of frogs or *Ranina*.

Eggs of Batrachians.—Old Red Sandstone.

which these plants and ova occur (No. 4 of the section, fig. 62, p. 48), is considerably lower in position than the rock in which the Telerpeton of Elgin is imbedded.

Footprints of Lower Carboniferous reptiles in the United States.—I have stated, at p. 340, that in 1849, Mr. Isaac Lea observed the footmarks of a large reptile in the lowest beds of the coal formation at Pottsville, about seventy miles N. E. of Philadelphia. These researches have since been carried farther by Professor H. D. Rogers, in the same region of anthracitic coal, lying on the eastern flank of the Alleghany Mountains. Beneath the productive coal-measures of that country occurs a dense mass of red shales and sandstones, which correspond nearly in position to the millstone grit and Mountain Limestone of the southeast of England. In these beds footprints, referred to three species of quadrupeds, have lately been detected, all of them five-toed and in double rows, with an opposite symmetry, as if made by right and left feet, while they likewise display the alternation of fore foot and hind foot. One species, the largest of the three, presents a diameter for each footprint of about two inches, and shows the fore and hind feet to be nearly equal in dimensions. It exhibits a length of stride of about nine inches, and a breadth between the right and left treads of nearly four inches. The impressions of the hind feet are but little in the rear of the fore feet. The animal which made them is supposed to have been allied to a Sau-

rian, rather than to a Batrachian or Chelonian; but more information is required before so difficult a point can be decided. With these foot-marks were seen shrinkage-cracks, such as are caused by the sun's heat in mud, and rain-spots, with the signs of the trickling of water on a wet, sandy beach; all confirming the conclusion derived from the footprints, that the quadrupeds belonged to air-breathers, and not to aquatic races.* The Cheirotherian footprints, figured by me at p. 338, in which the fore and hind feet are very unequal in size, betoken a distinct genus, and occur in the midst of the productive coal-measures, being consequently less ancient.

On Fossil Rain-marks of the Carboniferous Period in North America.—Having alluded to the spots left by rain on the surface of carboniferous strata in the Alleghanies, on which quadrupedal footprints are seen, I may mention that similar rain-prints are conspicuous in the coal-measures of Cape Breton, in Nova Scotia, in which Mr. Richard Brown has described *Stigmaria* and erect trunks of trees, and where there are proofs, as stated at p. 324, of many fossil forests ranged one above the other. In such a region, if anywhere, might we expect to detect evidence of the fall of rain on a sea-beach, so repeatedly must the conditions of the same area have oscillated between land and sea. The intercalation of deposits, containing shells of marine or brackish water, indicate the constant proximity of a body of salt water when the clays which supported the upright trees were formed. In the course of 1851, Mr. Brown had the kindness to send me some greenish slates from Sydney, Cape Breton, on which are imprinted very delicate impressions of rain-drops, with several worm-tracks (*a, b*, fig. 526), such as usually accompany rain-marks on the recent mud of the Bay of Fundy, and other modern beaches.†

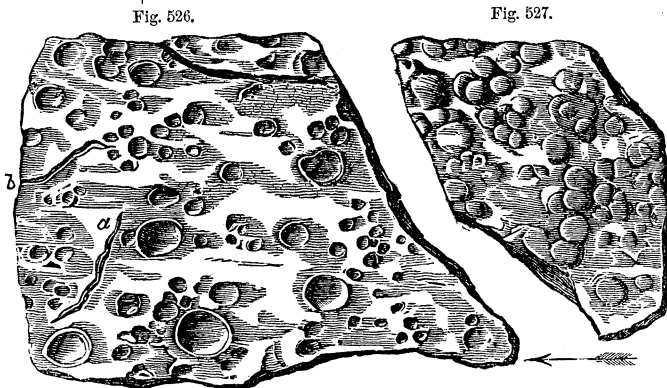


Fig. 526. Carboniferous rain-prints with worm-tracks (*a, b*) on green shale, from Cape Breton, Nova Scotia.

Fig. 527. Casts of rain-prints on a portion of the same slab, No. 526, seen on the under side of an incumbent layer of arenaceous shale. The arrow represents the direction of the shower.

* H. D. Rogers, Proceedings of Amer. Assoc. of Science, Albany, 1851.

† See Memoir by the Author, Quart. Journ. Geol. Soc. vol. vii. p. 240.

Fig. 528.

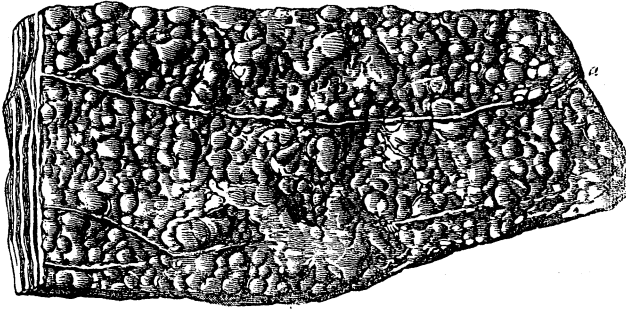


Fig. 528. Casts of carboniferous rain-prints and shrinkage-cracks (*a*) on the under side of a layer of sandstone, Cape Breton, Nova Scotia.

The casts of rain-prints, in figs. 527 and 528, project from the under side of two layers, occurring at different levels, the one a sandy shale, resting on the green shale (fig. 526), the other a sandstone presenting a similar warty or blistered surface, on which are also observable some small ridges as at *a*, which stand out in relief, and afford evidence of cracks formed by the shrinkage of subjacent clay, on which rain had fallen. Many of the associated sandstones are described by Mr. Brown as ripple-marked.

The great humidity of the climate of the coal period had been previously inferred from the nature of its vegetation and the continuity of its forests for hundreds of miles; but it is satisfactory to have at length obtained such positive proofs of showers of rain, the drops of which resembled in their average size those which now fall from the clouds. From such data we may presume that the atmosphere of the carboniferous period corresponded in density with that now investing the globe, and that different currents of air varied then as now, in temperature, so as to give rise, by their mixture, to the condensation of aqueous vapors.

Triassic Mammifer (Microlestes antiquus Plieninger).—In the year 1847, Professor Plieninger, of Stuttgart, published a description of two fossil molar teeth, referred by him to a warm-blooded quadruped,* which he obtained from a bone-breccia in Würtemberg occurring between the lias and the keuper. As the announcement of so novel a fact has never met with the attention it deserved, we are indebted to Dr. Jäger, of Stuttgart, for having recently reminded us of it in his Memoir on the Fossil Mammalia of Würtemberg.†

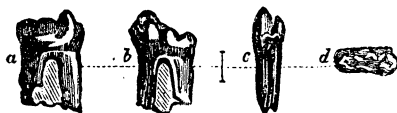
Fig. 529 represents the tooth first found, taken from the plate published in 1847, by Professor Plieninger; and fig. 530 is a drawing of the same executed from the original by Mr. Hermann von Meyer, which

* Würtembergisch. Naturwissen Jahreshefte, 3 Jahr. Stuttgart, 1847.

† Nov. Act. Acad. Cæsar. Leopold. Nat. Cur. 1850, p. 902. For figures, see *ibid.* plate xxi. figs. 14, 15, 16, 17

he has been kind enough to send me. Fig. 529 is a second and larger molar, copied from Dr. Jäger's plate lxxi., fig. 15.

Fig. 529.



Microlestes antiquus, Plieninger. Molar tooth magnified. Upper Trias, Diegerloch, near Stuttgart, Württemberg.

a. View of inner side? c. Same in profile.
b. Same, outer side? d. Crown of same.

Fig. 530.



Microlestes antiquus, Plien.

View of same molar as No. 529. From a drawing by Hermann von Meyer.

a. View of inner side?
b. Crown of same.

Fig. 531.



Molar of *Microlestes?* Plien. 4 times as large as fig. 529. From the trias of Diegerloch, Stuttgart.

Professor Plieninger inferred in 1847, from the double fangs of this tooth and their unequal size, and from the form and number of the protuberances or cusps on the flat crowns, that it was the molar of a Mammifer; and considering it as predaceous, probably insectivorous, he called it *Microlestes*, from *μικρος*, little, and *ληστης*, a beast of prey. Soon afterwards, he found the second tooth also, at the same locality, Diegerloch, about two miles to the southeast of Stuttgart. Some of its cusps are broken, but there seems to have been six of them originally. From its agreement in general characters, it is supposed by Professor Plieninger to be referable to the same animal, but as it is four times as big, it may perhaps have belonged to another allied species. This molar is attached to the matrix consisting of sandstone, whereas the tooth, No. 529, is isolated. Several fragments of bone, differing in structure from that of the associated saurians and fish, and believed to be mammiferous, were imbedded near them in the same rock.

Mr. Waterhouse, of the British Museum, after studying the annexed figs. 529, 531, and the descriptions of Prof. Plieninger, observes, that not only the double roots of the teeth and their crowns presenting several cusps, resemble those of Mammalia, but the cingulum also, or ridge surrounding the base of that part of the body of the tooth which was exposed or above the gum, is a character distinguishing them from fish and reptiles. "The arrangement of the six cusps or tubercles in two rows, in fig. 529, with a groove or depression between them and the oblong form of the tooth, lead him, he says, to regard it as a molar of the lower jaw. Both the teeth differ from those of the Stonesfield Mammalia,* but do not supply sufficient data for determining to what order they belonged. Even in regard to the Stonesfield jaws, where we possess so much ampler materials, we cannot safely pronounce on the order."

* See Manual, p. 268.

Professor Plieninger has sent me a cast of the smaller tooth, which exhibits well the characteristic mammalian test, the double fang; but Mr. Owen, to whom I have shown it, is not able to recognize its affinity with any mammalian type, recent or extinct, known to him.

It has already been stated that the stratum in which the above-mentioned fossils occur is intermediate between the lias and the uppermost member of the trias. That it is really triassic may be deduced from the following considerations. In Würtemberg there are two "bone-beds," one of great extent, and very rich in the remains of fish and reptiles, which intervenes between the muschelkalk and keuper, the other, containing the *Microlestes*, less extensive and fossiliferous, which rests on the keuper, or superior member of the trias, and is covered by the sandstone of the lias. The last-mentioned breccia therefore occupies the same space as the well-known English "bone-bed" of Axmouth and Aust-cliff near Bristol, which is shown* to include characteristic species of muschelkalk fish, of the genus *Saurictlys*, *Hybodius*, and *Gyrolepis*. In both the Würtemberg bone-beds these three genera are also found, and one of the *species*, *Saurictlys Mougeotii*, is common to both the lower and upper breccias, as is also a remarkable reptile called *Nothosaurus mirabilis*. The Saurian called *Belodon* by H. Von Meyer of the Thecodont family, is another Triassic form, associated at Diegerloch with *Microlestes*.

Previous to this discovery of Professor Plieninger, the most ancient of known fossil Mammalia were those of the Stonesfield slate, a subdivision of the Lower Oolite,† no representative of this class having as yet been met with in the Fuller's earth, or inferior Oolite (see Table, p. 258), nor in any member of the lias.

Thecodont Saurians.—This family of reptiles is common to the Trias and Permian groups in Germany, and the geologists employed in the government survey of Great Britain have come to the conclusion, that the rock containing the two species alluded to at p. 306, and of which the teeth are represented in figs. 348, 349, ought rather to be referred to the Trias than to the Permian group.

CRETACEOUS GASTEROPODA.

In speaking of the chalk of Faxoe in Denmark (p. 210), or the highest member of the Cretaceous series, I have remarked that it is characterized by univalve Mollusca, both spiral and patelliform, which are wanting or rare in the white chalk of Europe. This last statement requires, I find, some modification. It holds true in regard to certain forms, such as *Cypræa* and *Oliva*, found at Faxoe; but M. A. d'Orbigny enumerates 24 species of Gasteropoda from the white chalk (Terrain Sénomien) of France alone. The same author describes 134 French species of Gasteropoda from the chloritic chalk marl and upper greensand (Turonien), 77 from the gault, and 90 from the

* Manual, p. 289.

† Ibid. p. 268.

lower greensand (Neocomien), in all 325 species of Gasteropoda, from the cretaceous group below the Maestricht beds. Among these he refers 1 to the genus *Mitra*, 17 to *Fusus*, 17 to *Trochus*, 4 to *Emarginula*, and 36 to *Cerithium*. Notwithstanding, therefore, the peculiarity of the chambered univalves of various genera, so abundant in the chalk, the Mollusca of the period approximate in character to the tertiary and recent Fauna far more than was formerly supposed.

DICOTYLEDONOUS LEAVES IN LOWER CRETACEOUS STRATA.

M. Adolphe Brongniart when founding his classification of the fossiliferous strata in reference to their imbedded fossil plants, has placed the cretaceous group in the same division with the tertiary, that is to say, in his "Age of Angiosperms."* This arrangement is based on the fact, that the cretaceous plants display a transition character from the vegetation of the secondary to that of the tertiary periods. Coniferæ and Cycadeæ still flourished as in the preceding oolitic and triassic epochs; but with these fossils, some well-marked leaves of dicotyledonous trees referred to several species of the genus *Credneria*, had been found in Germany in the Quader Sandstein and Pläner-kalk. Still more recently, Dr. Debey of Aix-la-Chapelle has met with a great variety of other leaves of dicotyledonous plants in the cretaceous flora,† of which he enumerates no less than 26 species, some of the leaves being from four to six inches in length, and in a beautiful state of preservation. In the absence of the organs of fructification and of fossil fruits, the number of species may be exaggerated; but we may nevertheless affirm, reasoning from our present data, that in the lower chalk of Aix-la-Chapelle, Dicotyledonous Angiosperms flourished nearly in equal proportions with Gymnosperms; a fact of great significance, as some geologists had wished to connect the rarity of dicotyledonous trees with a peculiarity in the state of the atmosphere in the earlier ages of the planet, imagining that a denser air and noxious gases, especially carbonic acid in excess, were adverse to the prevalence, not only of the quick-breathing classes of animals (mammalia and birds), but to a flora like that now existing, while it favored the predominance of reptile life, and a cryptogamic and gymnospermous flora. The coexistence, therefore, of dicotyledonous angiosperms in abundance with Cycads and Coniferæ, and with a rich reptilian fauna comprising the *Iguanodon*, *Ichthyosaurus*, *Pliosaurus*, and *Pterodactyl*, in the lower cretaceous series tends, like the oolitic mammalia of Stonesfield and Stuttgart, and the triassic birds of Connecticut, to dispel the idea of a meteorological state of things in the secondary periods widely distinct from that now prevailing.

General remarks.—In the preliminary chapters of "The Principles of Geology," in the first and subsequent editions, I have considered the question, how far the changes of the earth's crust in past times confirm or invalidate the popular hypothesis of a gradual improvement in the

* For Terminology see Note, p. 223. † Quart. Journ. vol. vii. Memoirs, p. 111.

habitable condition of the planet, accompanied by a contemporaneous development and progression in organic life. It had long been a favorite theory, that in the earlier ages to which we can carry back our geological researches, the earth was shaken by more frequent and terrible earthquakes than now, and that there was no certainty nor stability in the order of the natural world. A few sea-weeds and zoophytes, or plants and animals of the simplest organization, were alone capable of existing in a state of things so unfixed and unstable. But in proportion as the conditions of existence improved, and great convulsions and catastrophes became rarer and more partial, flowering plants were added to the cryptogamic class, and by the introduction of more and more perfect species, a varied and complex flora was at last established. In like manner, in the animal kingdom, the zoophyte, the brachiopod, the cephalopod, the fish, the reptile, the bird, and the warm-blooded quadruped made their entrance into the earth, one after the other, until finally, after the close of the tertiary period, came the quadrumanous mammalia, most nearly resembling man in outward form and internal structure, and followed soon afterwards, if not accompanied at first, by the human race itself.

The objections which, in 1830, I urged against this doctrine,* in so far as relates to the passage of the earth from a chaotic to a more settled condition, have since been embraced by a large and steadily increasing school of geologists; and in reference to the animate world, it will be seen, on comparing the present state of our knowledge with that which we possessed twenty years ago, how fully I was justified in declaring the insufficiency of the data on which such bold generalizations, respecting progressive development, were based. Speaking of the absence, from the tertiary formations, of fossil *Quadrumana*, I observed, in 1830, that "we had no right to expect to have detected any remains of tribes which live in trees, until we knew more of those quadrupeds which frequent marshes, rivers, and the borders of lakes, such being usually first met with in a fossil state."† I also added, "if we are led to infer, from the presence of crocodiles and turtles in the London clay, and from the cocoa-nuts and spices found in the isle of Sheppey, that at the period when our older tertiary strata were formed, the climate was hot enough for the *Quadrumana*, we nevertheless could not hope to discover any of their skeletons until we had made considerable progress in ascertaining what were the contemporary *Pachydermata*; and not one of these has been discovered as yet in any strata of this epoch in England."

Nine years afterwards, when these fossil *Pachyderms* had been found in the London clay, and in the sandy strata at its base, the remains of a monkey, of the genus *Macacus*, were detected near Woodbridge, in Suffolk; and other *Quadrumana* had been met with, a short time previously, in different stages of the tertiary series, in India, France, and Brazil.

When we consider the small area of the earth's surface hitherto examined geologically, and our scanty acquaintance with the fossil Verte-

* Principles, 1st ed. chaps. v. and ix.

† Ibid. p. 153.

brata, even of the environs of great European capitals, it is truly surprising that any naturalist should be rash enough to assume that the Lower Eocene deposits mark the era of the first creation of *Quadrumana*. It is, however, still more unphilosophical to infer from a single extinct species of this order, obtained in a latitude far from the tropics, that the Eocene *Quadrumana* had not attained as high a grade of organization as those of our own times, when the naturalist is acquainted with all, or nearly all, the species of monkeys, apes, and oranges which are contemporary with man.

To return to the year 1830, *Mammalia* had not then been traced to rocks of higher antiquity than the Stonesfield Oolite, whereas we have just seen that memorials of this class have at length made their appearance in the Trias of Germany. In 1830 birds had been discovered no lower in the series than the Paris gypsum, or Middle Eocene. Their bones have now been found both in England and the Swiss Alps in the Lower Eocene, and their existence has been established by foot-prints in the triassic epoch in North America (p. 297). Reptiles in 1830 had not been detected in rocks older than the Magnesian limestone, or Permian formation; whereas the skeletons of four species have since been brought to light (see p. 336) in the coal-measures, and one in the Old Red sandstone of Europe, while the footprints of three or four more have been observed in carboniferous rocks of North America, not to mention the chelonian trail above described, from the most ancient of the fossiliferous rocks of Canada, the "Potsdam Sandstone," which lies at the base of the Lower Silurian system. (See above, p. vii.)

Lastly, the remains of fish, which in 1830 were scarcely recognized in deposits older than the coal, have now been found plentifully in the Devonian, and sparingly in the Silurian, strata; though not in any formation of such high antiquity as the Chelonian of Montreal.

Previously to the discovery last mentioned, it was by no means uncommon for paleontologists to speak with confidence of fish as having been created before reptiles. It was deemed reasonable to suppose that the introduction of a particular class or order of beings into the planet coincided, in date, with the age of the oldest rock to which the remains of that class or order happened then to have been traced back. To be consistent with themselves, the same naturalists ought now to take for granted that reptiles were called into existence before fish. This they will not do, because such a conclusion would militate against their favorite hypothesis of an ascending scale, according to which Nature "evolved the organic world," rendering it more and more perfect in the lapse of ages.

In our efforts to arrive at sound theoretical views on such a question, it would seem most natural to turn to the marine invertebrate animals as to a class affording the most complete series of monuments that have come down to us, and where we can find corresponding terms of comparison, in strata of every age. If, in this more complete series of her archives, Nature had really exhibited a more simple grade of organiza-

tion in fossils of the remotest antiquity, we might have suspected that there was some foundation of facts in the theory of successive development. But what do we find? In the Lower Silurian there is a full representation of the Radiata, Mollusca, and Articulata proper to the sea. The marine Fauna, indeed, in those three classes, is so rich as almost to imply a more perfect development than that which now peoples the ocean. Thus, in the great division of the Radiata, we find asteroid and helianthoid zoophytes, besides crinoid and cystidean echinoderms. In the Mollusca of the same most ancient epoch M. Barrande enumerates, in Bohemia alone, the astonishing number of 253 species of Cephalopoda. In the Articulata we have the crustaceans, represented by more than 200 species of Trilobites, not to mention other genera.

It is only then, in reference to the Vertebrata, that the argument of degeneracy in proportion as we trace fossils back to older formations can be maintained; and the dogma rests mainly for its support on negative evidence, whether deduced from the entire absence of the fossil representatives of certain classes in particular rocks, or the low grade of the first few species of a class which chance has thrown in our way.

The scarcity of all memorials of birds in strata below the Eocene, has been a subject of surprise to some geologists. The bones formerly referred to birds in the Wealden and Chalk, are now admitted to have belonged to flying reptiles, of various sizes, one of them from the Kentish chalk so large as to have measured 16 feet 6 inches from tip to tip of its outstretched wings. Whether some elongated bones of the Stonesfield Oolite should be referred to birds, which they seem greatly to resemble in microscopic structure, or to Pterodactyles, is a point now under investigation. If it should be proved that no osseous remains of the class Aves have hitherto been derived from any secondary or primary formation, we must not too hastily conclude that birds were even scarce in these periods. The rarity of such fossils in the Eocene marine strata is very striking. In 1846, Professor Owen, in his "History of the Fossil Mammalia and Birds of Great Britain," was unable to obtain more than four or five fragments of bones and skulls of birds from the London clay, by the aid of which four species were recognized. Even so recently, therefore, as 1846, as much was known of the Mammalia of the Stonesfield Oolite, as of the ornithic Fauna of our English Eocene deposits.

To reason correctly on the value of negative facts in this branch of Paleontology, we must first have ascertained how far the relics of birds are now becoming preserved in new strata, whether marine, fluviatile, or lacustrine. I have explained, in the "Principles of Geology," that the imbedding of the bones of living birds in deposits now in progress in inland lakes appears to be extremely rare. In the shell-marl of Scotland, which is made up bodily of the shells of the genera *Limneus*, *Planorbis*, *Succinea*, and *Valvata*, and in which the skeletons of deer and oxen abound, we find no bones of birds. Yet we know that, before the lakes were drained which yield this marl used in agriculture, the surface of the water and the bordering swamps were covered with wild ducks.

herons, and other fowl. They left no memorials behind them, because, if they perished on the land, their bodies decomposed or became the prey of carnivorous animals; if on the water, they were buoyant and floated till they were devoured by predaceous fish or birds. The same causes of obliteration have no power to efface the footprints which the same creatures may leave, under favorable circumstances, imprinted on an ancient mud-bank or shore, on which new strata may be from time to time thrown down. In the red mud of recent origin spread over wide areas by the high tides of the bay of Fundy, innumerable footprints of recent birds (*Tringa minuta*) are preserved in successive layers, and hardened by the sun. Yet none of the bones of these birds, though diligently searched for, have yet been discovered in digging trenches through the red mud. It is true that, in a few spots, the bones of birds have been met with plentifully in the older tertiary strata, but always in rocks of freshwater origin, such as the Paris gypsum or the lacustrine limestone of the Limagne d'Auvergne. In strata of the same age, in Belgium and other European countries, or in the United States, where no less careful search has been made, few, if any, fossil birds have come to light.

We ought, therefore, most clearly to perceive that it is no part of the plan of Nature to hand down to after times a complete or systematic record of the former history of the animate world. The preservation of the relics, even of aquatic tribes of animals, is an exception to the general rule, although time may so multiply exceptional cases that they may seem to constitute the rule; and may thus impose upon the imagination, leading us to infer the non-existence of creatures of which no monuments are extant. Hitherto our acquaintance with the birds, and even the Mammalia, of the Eocene period has depended, almost everywhere, on single specimens, or on a few individuals found in one spot. It has therefore depended on what we commonly call chance; and we must not wonder if the casual discovery of a tertiary, secondary, or primary rock, rich in fossil impressions of the footprints of birds or quadrupeds, should modify or suddenly overthrow all theories based on negative facts.

The chief reason why we meet more readily with the remains of every class in tertiary than in secondary strata, is simply that the older rocks are more and more exclusively marine in proportion as we depart farther and farther from periods during which the existing continents were built up. The secondary and primary formations are, for the most part, marine,—not because the ocean was more universal in past times, but because the epochs which preceded the Eocene were so distant from our own, that entire continents have been since submerged.

I have alluded, at p. 299, to Mr. Darwin's account of the South American Ostriches, seen on the coast of Buenos Ayres, walking at low water over extensive mud-banks, which are then dry, for the sake of feeding on small fish. Perhaps no bird of such perfect organization as the eagle or vulture may ever accompany these ostriches. Certainly, we cannot expect the condor of the Andes to leave its trail on such a shore; and no

traveller, after searching for footprints along the whole eastern coast of South America, would venture to speculate, from the results of such an inquiry, on the extent, variety, or development of the feathered Fauna of the interior of that continent.

The absence of Cetacea from rocks older than the Eocene has been frequently adduced as lending countenance to the theory of the late appearance of the highest class of Vertebrata on the earth. That we have hitherto failed to detect them in the Oolite or Trias, does not imply, as we have now seen, that Mammalia were not then created. Even in the Eocene strata of Europe, the discovery of Cetaceans has never kept pace with that of land quadrupeds. The only instance cited in Great Britain is a species of *Monodon*, from the London clay, of doubtful authenticity as to its geological position. On the other hand, the gigantic *Zeuglodon* of North America (see p. 207), occurs abundantly in the Middle Eocene strata of Georgia and Alabama, from which as yet no bones of land quadrupeds have been obtained.

Professor Sedgwick states in a recent work,* that he possesses in the Woodwardian Museum, a mass of anchylosed cervical vertebræ of a whale which he found near Ely, and which he believes to have been washed out of the Kimmeridge clay, a member of the Upper Oolite; but its true geological site is not well determined. It differs, says Professor Owen, from any other known fossil or recent whale.

In the present imperfect state then of our information, we can scarcely say more than that the Cetacea may have been scarce, in the secondary and primary periods. It is quite conceivable that when aquatic saurians, some of them carnivorous, like the *Ichthyosaurus*, were swarming in the sea, and when there were large herbivorous reptiles, like the *Iguanodon*, on the land, such reptiles may, to a certain extent, have superseded the Cetacea, and discharged their functions in the animal economy.

The views which I proposed originally in the *Principles of Geology* in opposition to the theory of progressive development may be thus briefly explained. From the earliest period at which plants and animals can be proved to have existed, there has been a continual change going on in the position of land and sea, accompanied by great fluctuations of climate. To these ever-varying geographical and climatal conditions the state of the animate world has been unceasingly adapted. No satisfactory proof has yet been discovered of the gradual passage of the earth from a chaotic to a more habitable state, nor of a law of progressive development governing the extinction and renovation of species, and causing the Fauna and Flora to pass from an embryonic to a more perfect condition, from a simple to a more complex organization.

The principle of adaptation above alluded to, appears to have been analogous to that which now peoples the arctic, temperate, and tropical regions contemporaneously with distinct assemblages of species and genera, or which independently of mere temperature gives rise to a pre-

* Preface to 5th ed. of *Studies of University of Cambridge*.

dominance of the marsupial tribe of quadrupeds in Australia, and of the placental tribe in Asia and Europe, or to a profusion of reptiles without mammalia in the Galapagos Archipelago, and of mammalia without reptiles in Greenland.*

This theory implies, almost necessarily, a very unequal representation at successive periods of the principal classes and orders of plants and animals, if not in the whole globe, at least throughout very wide areas. Thus, for example, the proportional number of genera, species, and individuals in the vertebrate class may differ, in two different and distinct epochs, to an extent unparalleled by any two contemporaneous Faunas, because in the course of millions of ages, the contrast of climate and geographical conditions may exceed the difference now observable in polar and equatorial latitudes.

I shall conclude by observing, that if the doctrine of successive development had been paleontologically true, as the new discoveries above enumerated show that it is not; if the sponge, the cephalopod, the fish, the reptile, the bird, and the mammifer had followed each other in regular chronological order—the creation of each class being separated from the other by vast intervals of time; and if it were admitted that Man was created last of all, still we should by no means be able to recognize, in his entrance upon the earth, the last term of one and the same series of progressive developments. For the superiority of Man, as compared to the irrational mammalia, is one of kind, rather than of degree, consisting in a rational and moral nature, with an intellect capable of indefinite progression, and not in the perfection of his physical organization, or those instincts in which he resembles the brutes. He may be considered as a link in the same unbroken chain of being, if we regard him simply as a new species—a member of the animal kingdom—subject, like other species, to certain fixed and invariable laws, and adapted like them to the state of the animate and inanimate world prevailing at the time of his creation. Physically considered, he may form part of an indefinite series of terrestrial changes past, present, and to come; but morally and intellectually he may belong to another system of things—of things immaterial—a system which is not permitted to interrupt or disturb the course of the material world, or the laws which govern its changes.†

* Principles. 4th ed. 1835, vol. i. p. 231; and vol. i. chap. 9, subsequent ed.

† In my Anniversary Address for 1851, to the Geological Society, the reader will find a full discussion of the facts and arguments which bear on the theory of progressive development.—Quart. Journ. Geol. Soc. vol. vii.

CONTENTS.

CHAPTER I.

ON THE DIFFERENT CLASSES OF ROCKS.

Geology defined—Successive formation of the earth's crust—Classification of rocks according to their origin and age—Aqueous rocks—Their stratification and imbedded fossils—Volcanic rocks, with and without cones and craters—Plutonic rocks, and their relation to the volcanic—Metamorphic rocks and their probable origin—The term primitive, why erroneously applied to the crystalline formations—Leading division of the work - - - - Page 1

CHAPTER II.

AQUEOUS ROCKS—THEIR COMPOSITION AND FORMS OF STRATIFICATION.

Mineral composition of strata—Arenaceous rocks—Argillaceous—Calcareous—Gypsum—Forms of stratification—Original horizontality—Thinning out—Diagonal arrangement—Ripple mark - - - - - 10

CHAPTER III.

ARRANGEMENT OF FOSSILS IN STRATA—FRESHWATER AND MARINE.

Successive deposition indicated by fossils—Limestones formed of corals and shells—Proofs of gradual increase of strata derived from fossils—Serpula attached to spatangus—Wood bored by teredina—Tripoli and semi-opal formed of infusoria—Chalk derived principally from organic bodies—Distinction of freshwater from marine formations—Genera of freshwater and land shells—Rules for recognizing marine testacea—Gyrogenite and chara—Freshwater fishes—Alternation of marine and freshwater deposits—Lym-Fiord - - - - - 21

CHAPTER IV.

CONSOLIDATION OF STRATA AND PETRIFICATION OF FOSSILS.

Chemical and mechanical deposits—Cementing together of particles—Hardening by exposure to air—Concretionary nodules—Consolidating effects of pressure—Mineralization of organic remains—Impressions and casts how formed—Fossil wood—Göppert's experiments—Precipitation of stony matter most rapid where putrefaction is going on—Source of lime in solution—Siliceous derived from decomposition of felspar—Proofs of the lapidification of some fossils soon after burial, of others when much decayed - - - - - 33

CHAPTER V.

ELEVATION OF STRATA ABOVE THE SEA—HORIZONTAL AND INCLINED STRATIFICATION.

Why the position of marine strata, above the level of the sea, should be referred to the rising up of the land, not to the going down of the sea—Upheaval of extensive masses of horizontal strata—Inclined and vertical stratification—Anticlinal and synclinal lines—Bent strata in east of Scotland—Theory of folding by lateral movement—Creeps—Dip and strike—Structure of the Jura—Various forms of outcrop—Rocks broken by flexure—Inverted position of disturbed strata—Unconformable stratification—Hutton and Playfair on the same—Fractures of strata—Polished surfaces—Faults—Appearance of repeated alternations produced by them—Origin of great faults - - - Page 44

CHAPTER VI.

DENUDATION.

Denudation defined—Its amount equal to the entire mass of stratified deposits in the earth's crust—Horizontal sandstone denuded in Ross-shire—Levelled surface of countries in which great faults occur—Coalbrook Dale—Denuding power of the ocean during the emergence of land—Origin of Valleys—Obliteration of sea-cliffs—Inland sea-cliffs and terraces in the Morea and Sicily—Limestone pillars at St. Mihiel, in France—in Canada—in the Bermudas - - - 66

CHAPTER VII.

ALLUVIUM.

Alluvium described—Due to complicated causes—Of various ages, as shown in Auvergne—How distinguished from rocks *in situ*—River-terraces—Parallel roads of Glen Roy—Various theories respecting their origin - - - 79

CHAPTER VIII.

CHRONOLOGICAL CLASSIFICATION OF ROCKS.

Aqueous, plutonic, volcanic, and metamorphic rocks, considered chronologically—Lehman's division into primitive and secondary—Werner's addition of a transition class—Neptunian theory—Hutton on igneous origin of granite—How the name of primary was still retained for granite—The term "transition," why faulty—The adherence to the old chronological nomenclature retarded the progress of geology—New hypothesis invented to reconcile the igneous origin of granite to the notion of its high antiquity—Explanation of the chronological nomenclature adopted in this work, so far as regards primary, secondary, and tertiary periods - - - 89

CHAPTER IX.

ON THE DIFFERENT AGES OF THE AQUEOUS ROCKS.

On the three principal tests of relative age—Superposition, mineral character and fossils—Change of mineral character and fossils in the same continuous formation—Proofs that distinct species of animals and plants have lived at suc-

cessive periods—Distinct provinces of indigenous species—Great extent of single provinces—Similar laws prevailed at successive geological periods—Relative importance of mineral and palæontological characters—Test of age by included fragments—Frequent absence of strata of intervening periods—Principal groups of strata in western Europe - - - - Page 96

CHAPTER X.

CLASSIFICATION OF TERTIARY FORMATIONS—POST-PLIOCENE GROUP.

General principles of classification of tertiary strata—Detached formations scattered over Europe—Strata of Paris and London—More modern groups—Peculiar difficulties in determining the chronology of tertiary formations—Increasing proportion of living species of shells in strata of newer origin—Terms Eocene, Miocene, and Pliocene—Post-Pliocene strata—Recent or human period—Older Post-Pliocene formations of Naples, Uddevalla, and Norway—Ancient upraised delta of the Mississippi—Loess of the Rhine - - - - 104

CHAPTER XI.

NEWER PLIOCENE PERIOD—BOULDER FORMATION.

Drift of Scandinavia, northern Germany, and Russia—Its northern origin—Not all of the same age—Fundamental rocks polished, grooved, and scratched—Action of glaciers and icebergs—Fossil shells of glacial period—Drift of eastern Norfolk—Associated freshwater deposit—Bent and folded strata lying on undisturbed beds—Shells on Moel Tryfan—Ancient glaciers of North Wales—Irish drift - - - - 121

CHAPTER XII.

BOULDER FORMATION—*continued.*

Difficulty of interpreting the phenomena of drift before the glacial hypothesis was adopted—Effects of intense cold in augmenting the quantity of alluvium—Analogy of erratics and scored rocks in North America and Europe—Bayfield on shells in drift of Canada—Great subsidence and re-elevation of land from the sea, required to account for glacial appearances—Why organic remains so rare in northern drift—Mastodon giganteus in United States—Many shells and some quadrupeds survived the glacial cold—Alps an independent centre of dispersion of erratics—Alpine blocks on the Jura—Whether transported by glaciers or floating ice—Recent transportation of erratics from the Andes to Chiloe—Meteorite in Asiatic drift - - - - 131

CHAPTER XIII.

NEWER PLIOCENE STRATA AND CAVERN DEPOSITS.

Chronological classification of Pleistocene formations, why difficult—Freshwater deposits in valley of Thames—In Norfolk cliffs—In Patagonia—Comparative longevity of species in the mammalia and testacea—Fluvio-marine crag of Norwich—Newer Pliocene strata of Sicily—Limestone of great thickness and elevation—Alternation of marine and volcanic formations—Proofs of slow accumulation—Great geographical changes in Sicily since the living fauna and flora

began to exist—Osseous breccias and cavern deposits—Sicily—Kirkdale—Origin of stalactite—Australian cave-breccias—Geographical relationship of the provinces of living vertebrata and those of the fossil species of the Pliocene periods—Extinct struthious birds of New Zealand—Teeth of fossil quadrupeds
Page 146

CHAPTER XIV.

OLDER PLIOCENE AND MIOCENE FORMATIONS.

Strata of Suffolk termed Red and Coralline crag—Fossils, and proportion of recent species—Depth of sea and climate—Reference of Suffolk crag to the older Pliocene period—Migration of many species of shells southwards during the glacial period—Fossil whales—Subapennine beds—Asti, Sienna, Rome—Miocene formations—Faluns of Touraine—Depth of sea and littoral character of fauna—Tropical climate implied by the testacea—Proportion of recent species of shells—Faluns more ancient than the Suffolk crag—Miocene strata of Bourdeaux and Piedmont—Molasse of Switzerland—Tertiary strata of Lisbon—Older Pliocene and Miocene formations in the United States—Sewalik Hills in India.
161

CHAPTER XV.

UPPER EOCENE FORMATIONS.

Eocene areas in England and France—Tabular view of French Eocene strata—Upper Eocene group of the Paris basin—Same beds in Belgium and at Berlin—Mayence tertiary strata—Freshwater upper Eocene of Central France—Series of geographical changes since the land emerged in Auvergne—Mineral character an uncertain test of age—Marls containing Cypris—Oolite of Eocene period—Indusial limestone and its origin—Fossil mammalia of the upper Eocene strata in Auvergne—Freshwater strata of the Cantal, calcareous and siliceous—Its resemblance to chalk—Proofs of gradual deposition of strata - 174

CHAPTER XVI.

EOCENE FORMATIONS—*continued*.

Subdivisions of the Eocene group in the Paris basin—Gypseous series—Extinct quadrupeds—Impulse given to geology by Cuvier's osteological discoveries—Shelly sands called sables moyens—Calcaire grossier—Miliolites—Calcaire siliceux—Lower Eocene in France—Lits coquilliers—Sands and plastic clay—English Eocene strata—Freshwater and fluvio-marine beds—Barton beds—Bagshot and Bracklesham division—Large ophidians and saurians—Lower Eocene and London Clay proper—Fossil plants and shells—Strata of Kyson in Suffolk—Fossil monkey and opossum—Mottled clays and sands below London Clay—Nummulitic formation of Alps and Pyrenees—Its wide geographical extent—Eocene strata in the United States—Section at Claiborne, Alabama—Colossal cetacean—Orbitoid limestone—Burr-stone - - - 190

CHAPTER XVII.

CRETACEOUS GROUP.

Divisions of the cretaceous series in Northwestern Europe—Upper cretaceous strata—Maestricht beds—Chalk of Faxoe—White chalk—Characteristic fossils—Extinct cephalopoda—Sponges and corals of the chalk—Signs of open and deep sea—White area of white chalk—Its origin from corals and shells—Single

pebbles in chalk—Siliceous sandstone in Germany contemporaneous with white chalk—Upper greensand and gault—Lower cretaceous strata—Atherfield section, Isle of Wight—Chalk of South of Europe—Hippurite limestone—Cretaceous Flora—Chalk of United States - - - - Page 209

CHAPTER XVIII.

WEALDEN GROUP.

The Wealden divisible into Weald Clay, Hastings Sand, and Purbeck Beds—Intercalated between two marine formations—Weald clay and Cypris-bearing strata—Iguanodon—Hastings sands—Fossil fish—Strata formed in shallow water—Brackish water-beds—Upper, middle, and lower Purbeck—Alternations of brackish water, freshwater, and land—Dirt-bed, or ancient soil—Distinct species of fossils in each subdivision of the Wealden—Lapse of time implied—Plants and insects of Wealden—Geographical extent of Wealden—Its relation to the cretaceous and oolitic periods—Movements in the earth's crust to which it owed its origin and submergence - - - - - 225

CHAPTER XIX.

DENUDATION OF THE CHALK AND WEALDEN.

Physical geography of certain districts composed of Cretaceous and Wealden strata—Lines of inland chalk-cliffs on the Seine in Normandy—Outstanding pillars and needles of chalk—Denudation of the chalk and Wealden in Surrey, Kent, and Sussex—Chalk once continuous from the North to the South Downs—Anticlinal axis and parallel ridges—Longitudinal and transverse valleys—Chalk escarpments—Rise and denudation of the strata gradual—Ridges formed by harder, valleys by softer beds—Why no alluvium, or wreck of the chalk, in the central district of the Weald—At what periods the Weald valley was denuded—Land has most prevailed where denudation has been greatest—Elephant bed, Brighton - - - - - 238

CHAPTER XX.

OOLITE AND LIAS.

Subdivisions of the Oolitic or Jurassic group—Physical geography of the Oolite in England and France—Upper Oolite—Portland stone and fossils—Lithographic stone of Solenhofen—Middle Oolite, coral rag—Zoophytes—Nerinean limestone—Diceras limestone—Oxford clay, Ammonites and Belemnites—Lower Oolite, Crinoideans—Great Oolite and Bradford clay—Stonesfield slate—Fossil mammalia, placental and marsupial—Resemblance to an Australian fauna—Doctrine of progressive development—Collyweston slates—Yorkshire Oolitic coal-field—Brora coal—Inferior Oolite and fossils - - - - - 257

CHAPTER XXI.

OOLITE AND LIAS—*continued.*

Mineral character of Lias—Name of Gryphite limestone—Fossil shells and fish—Ichthyodorulites—Reptiles of the Lias—Ichthyosaur and Plesiosaur—Marine Reptile of the Galapagos Islands—Sudden destruction and burial of fossil animals in Lias—Fluvio-marine beds in Gloucestershire and insect limestone—Origin of the Oolite and Lias, and of alternating calcareous and argillaceous formations—Oolitic coal-field of Virginia, in the United States - - - - 273

CHAPTER XXII.

TRIAS OR NEW RED SANDSTONE GROUP.

Distinction between New and Old Red Sandstone—Between Upper and Lower New Red—The Trias and its three divisions—Most largely developed in Germany—Keuper and its fossils—Muschelkalk—Fossil plants of Bunter—Triassic group in England—Bone bed of Axmouth and Aust—Red Sandstone of Warwickshire and Cheshire—Footsteps of *Chirotherium* in England and Germany—Osteology of the *Labyrinthodon*—Identification of this Batrachian with the *Chirotherium*—Origin of Red Sandstone and rock-salt—Hypothesis of saline volcanic exhalations—Theory of the precipitation of salt from inland lakes or lagoons—Saltness of the Red Sea—New Red Sandstone in the United States—Fossil footprints of birds and reptiles in the Valley of the Connecticut—Antiquity of the Red Sandstone containing them - - - Page 286

CHAPTER XXIII.

PERMIAN OR MAGNESIAN LIMESTONE GROUP.

Fossils of Magnesian Limestone and Lower New Red distinct from the Triassic—Term Permian—English and German equivalents—Marine shells and corals of English Magnesian limestone—Palæoniscus and other fish of the marl slate—Thecodont Saurians of dolomitic conglomerate of Bristol—Zechstein and Rothliegendes of Thuringia—Permian Flora—Its generic affinity to the carboniferous—Psaronites or tree-ferns - - - - - 301

CHAPTER XXIV.

THE COAL OR CARBONIFEROUS GROUP.

Carboniferous strata in the southwest of England—Superposition of Coal-measures to Mountain limestone—Departure from this type in north of England and Scotland—Section in South Wales—Underclays with *Stigmaria*—Carboniferous Flora—Ferns, *Lepidodendra*, *Calamites*, *Asterophyllites*, *Sigillaria*, *Stigmaria*,—*Conifera*—*Endogens*—Absence of *Exogens*—Coal, how formed—Erect fossil trees—Parkfield Colliery—St. Etienne, Coal-field—Oblique trees or snags—Fossil forests in Nova Scotia—Brackish water and marine strata—Origin of Clay-iron-stone - - - - - 308

CHAPTER XXV.

CARBONIFEROUS GROUP—continued.

Coal-fields of the United States—Section of the country between the Atlantic and Mississippi—Position of land in the carboniferous period eastward of the Alleghanies—Mechanically formed rocks thinning out westward, and limestones thickening—Uniting of many coal-seams into one thick one—Horizontal coal at Brownsville, Pennsylvania—Vast extent and continuity of single seams of coal—Ancient river-channel in Forest of Dean coal-field—Absence of earthy matter in coal—Climate of carboniferous period—Insects in coal—Rarity of air-breathing animals—Great number of fossil fish—First discovery of the skeletons of fossil reptiles—Footprints of reptilians—Mountain limestone—Its corals and marine shells - - - - - 326

CHAPTER XXVI.

OLD RED SANDSTONE, OR DEVONIAN GROUP.

Old Red Sandstone of Scotland, and borders of Wales—Fossils usually rare—“Old Red” in Forfarshire—Ichthyolites of Caithness—Distinct lithological type of Old Red in Devon and Cornwall—Term “Devonian”—Organic remains of intermediate character between those of the Carboniferous and Silurian systems—Corals and shells—Devonian strata of Westphalia, the Eifel, Russia, and the United States—Coral reef at Falls of the Ohio—Devonian Flora - Page 342

CHAPTER XXVII.

SILURIAN GROUP.

Silurian strata formerly called transition—Term *grauwacké*—Subdivisions of Upper and Lower Silurian—Ludlow formation and fossils—Wenlock formation, corals and shells—Caradoc and Llandeilo beds—Graptolites—*Lingula*—*Tribolites*—*Cystidæ*—Vast thickness of Silurian strata in North Wales—Unconformability of Caradoc sandstone—Silurian strata of the United States—Amount of specific agreement of fossils with those of Europe—Great number of brachiopods—Deep-sea origin of Silurian strata—Absence of fluviatile formations—Mineral character of the most ancient fossiliferous rocks - - 350

CHAPTER XXVIII.

VOLCANIC ROCKS.

Trap rocks—Name, whence derived—Their igneous origin at first doubted—Their general appearance and character—Volcanic cones and craters, how formed—Mineral composition and texture of volcanic rocks—Varieties of felspar—Hornblende and augite—Isomorphism—Rocks, how to be studied—Basalt, greenstone, trachyte, porphyry, scoria, amygdaloid, lava, tuff—Alphabetical list, and explanation of names and synonyms, of volcanic rocks—Table of the analyses of minerals most abundant in the volcanic and hypogene rocks - - 366

CHAPTER XXIX.

VOLCANIC ROCKS—*continued*.

Trap dike—sometimes project—sometimes leave fissures vacant by decomposition—Branches and veins of trap—Dikes more crystalline in the centre—Foreign fragments of rock imbedded—Strata altered at or near the contact—Obliteration of organic remains—Conversion of chalk into marble—and of coal into coke—Inequality in the modifying influence of dikes—Trap interposed between strata—Columnar and globular structure—Relation of trappean rocks to the products of active volcanoes—Submarine lava and ejected matter correspond generally to ancient trap—Structure and physical features of Palma and some other extinct volcanoes - - - - - 378

CHAPTER XXX.

ON THE DIFFERENT AGES OF THE VOLCANIC ROCKS.

Tests of relative age of volcanic rocks—Test by superposition and intrusion—Dike of Quarrington Hill, Durham—Test by alteration of rocks in contact—Test by organic remains—Test of age by mineral character—Test by included fragments

—Volcanic rocks of the Post-Pliocene period—Basalt of Bay of Trezza in Sicily—Post-Pliocene volcanic rocks near Naples—Dikes of Somma—Igneous formations of the Newer Pliocene period—Val di Noto in Sicily - - Page 397

CHAPTER XXXI.

ON THE DIFFERENT AGES OF THE VOLCANIC ROCKS—*continued.*

Volcanic rocks of the Older Pliocene period—Tuscany—Rome—Volcanic region of Olot in Catalonia—Cones and lava-currents—Ravines and ancient gravel-beds—Jets of air called Bufadors—Age of the Catalonian volcanoes—Miocene period—Brown-coal of the Eifel and contemporaneous trachytic breccias—Age of the brown-coal—Peculiar characters of the volcanoes of the upper and lower Eifel—Lake craters—Trass—Hungarian volcanoes - - - 408

CHAPTER XXXII.

ON THE DIFFERENT AGES OF THE VOLCANIC ROCKS—*continued.*

Volcanic rocks of the Pliocene and Miocene periods continued—Auvergne—Mont Dor—Breccias and alluviums of Mont Perrier, with bones of quadrupeds—River dammed up by lava current—Range of minor cones from Auvergne to the Vivarais—Monts Dome—Puy de Côme—Puy de Pariou—Cones not denuded by general flood—Velay—Bones of quadrupeds buried in scoriæ—Cantal—Eocene volcanic rocks—Tuffs near Clermont—Hill of Gergovia—Trap of Cretaceous period—Oolitic period—New Red Sandstone period—Carboniferous period—Old Red Sandstone period—“Rock and Spindle” near St. Andrew’s—Silurian period—Cambrian volcanic rocks - - - 422

CHAPTER XXXIII.

PLUTONIC ROCKS—GRANITE.

General aspect of granite—Decomposing into spherical masses—Rude columnar structure—Analogy and difference of volcanic and plutonic formations—Minerals in granite, and their arrangement—Graphic and porphyritic granite—Mutual penetration of crystals of quartz and felspar—Occasional minerals—Syenite—Syenitic, talcose, and schorly granites—Eurite—Passage of granite into trap—Examples near Christiania and in Aberdeenshire—Analogy in composition of trachyte and granite—Granite veins in Glen Tilt, Cornwall, the Valorsine, and other countries—Different composition of veins from main body of granite—Metalliferous veins in strata near their junction with granite—Apparent isolation of nodules of granite—Quartz veins—Whether plutonic rocks are ever overlying—Their exposure at the surface due to denudation - - - 436

CHAPTER XXXIV.

ON THE DIFFERENT AGES OF THE PLUTONIC ROCKS.

Difficulty in ascertaining the precise age of a plutonic rock—Test of age by relative position—Test by intrusion and alteration—Test by mineral composition—Test by included fragments—Recent and pliocene plutonic rocks, why invisible

—Tertiary plutonic rocks in the Andes—Granite altering Cretaceous rocks—Granite altering Lias in the Alps and in Skye—Granite of Dartmore altering Carboniferous strata—Granite of the Old Red Sandstone period—Syenite altering Silurian strata in Norway—Blending of the same with gneiss—Most ancient plutonic rocks—Granite protruded in a solid form—On the probable age of the granites of Arran, in Scotland - - - - - Page 449

CHAPTER XXXV.

METAMORPHIC ROCKS.

General character of metamorphic rocks—Gneiss—Hornblende-schist—Mica-schist—Clay-slate—Quartzite—Chlorite-schist—Metamorphic limestone—Alphabetical list and explanation of other rocks in this family—Origin of the metamorphic strata—Their stratification is real and distinct from cleavage—Joints and slaty cleavage—Supposed causes of these structures—how far connected with crystalline action - - - - - 463

CHAPTER XXXVI.

METAMORPHIC ROCKS—*continued.*

Strata near some intrusive masses of granite converted into rocks identical with different members of the metamorphic series—Arguments hence derived as to the nature of plutonic action—Time may enable this action to pervade denser masses—From what kinds of sedimentary rock each variety of the metamorphic class may be derived—Certain objections to the metamorphic theory considered—Lamination of trachyte and obsidian due to motion—Whether some kinds of gneiss have become schistose by a similar action - - - - - 473

CHAPTER XXXVII.

ON THE DIFFERENT AGES OF THE METAMORPHIC ROCKS

Age of each set of metamorphic strata twofold—Test of age by fossils and mineral character not available—Test by superposition ambiguous—Conversion of dense masses of fossiliferous strata into metamorphic rocks—Limestone and shale of Carrara—Metamorphic strata of modern periods in the Alps of Switzerland and Savoy—Why the visible crystalline strata are none of them very modern—Order of succession in metamorphic rocks—Uniformity of mineral character—Why the metamorphic strata are less calcareous than the fossiliferous - - - - - 481

CHAPTER XXXVIII.

MINERAL VEINS.

Werner's doctrine that mineral veins were fissures filled from above—Veins of segregation—Ordinary metalliferous veins or lodes—Their frequent coincidence with faults—Proofs that they originated in fissures in solid rock—Veins shifting other veins—Polishing of their walls—Shells and pebbles in lodes—Evidence of the successive enlargement and reopening of veins—Fournet's observations in Auvergne—Dimensions of veins—Why some alternately swell out and contract

—Filling of lodes by sublimation from below—Chemical and electrical action—
Relative age of the precious metals—Copper and lead veins in Ireland older
than Cornish tin—Lead vein in lias, Glamorganshire—Gold in Russia—Con-
nection of hot springs and mineral veins—Concluding remarks - - - 489

*Dates of the successive Editions of the “Principles” and “Elements”
(or Manual) of Geology, by the Author.*

Principles, 1st vol. in octavo, published in	-	-	-	-	Jan. 1830.
———, 2d vol. do.	-	-	-	-	Jan. 1832.
———, 1st vol. 2d edition in octavo	-	-	-	-	1832.
———, 2d vol. 2d edition do.	-	-	-	-	Jan. 1833.
———, 3d vol. 1st edition do.	-	-	-	-	May 1833.
———, New edition (called the 3d) of the whole work in 4 vols. 12mo.	-	-	-	-	May 1834.
———, 4th edition, 4 vols. 12mo.	-	-	-	-	June 1835.
———, 5th edition, do. do.	-	-	-	-	Mar. 1837.
Elements, 1st edition in one vol.	-	-	-	-	July 1838.
Principles, 6th edition, 3 vols. 12mo.	-	-	-	-	June 1840.
Elements, 2d edition in 2 vols. 12mo.	-	-	-	-	July 1841.
Principles, 7th edition in 1 vol. 8vo.	-	-	-	-	Feb. 1847.
———, 8th edition, now published in one vol. 8vo.	-	-	-	-	May 1850.
Manual of Elementary Geology (or “Elements,” 3d edition), now published in one vol. 8vo.	-	-	-	-	Jan. 1851.

MANUAL

OF

ELEMENTARY GEOLOGY.

CHAPTER I.

ON THE DIFFERENT CLASSES OF ROCKS.

Geology defined—Successive formation of the earth's crust—Classification of rocks according to their origin and age—Aqueous rocks—Their stratification and imbedded fossils—Volcanic rocks, with and without cones and craters—Plutonic rocks, and their relation to the volcanic—Metamorphic rocks and their probable origin—The term primitive, why erroneously applied to the crystalline formations—Leading division of the work.

OF what materials is the earth composed, and in what manner are these materials arranged? These are the first inquiries with which Geology is occupied, a science which derives its name from the Greek $\gamma\tilde{\eta}$, *ge*, the earth, and $\lambda\omicron\gamma\omicron\varsigma$, *logos*, a discourse. Previously to experience, we might have imagined that investigations of this kind would relate exclusively to the mineral kingdom, and to the various rocks, soils, and metals, which occur upon the surface of the earth, or at various depths beneath it. But, in pursuing such researches, we soon find ourselves led on to consider the successive changes which have taken place in the former state of the earth's surface and interior, and the causes which have given rise to these changes; and, what is still more singular and unexpected, we soon become engaged in researches into the history of the animate creation, or of the various tribes of animals and plants which have, at different periods of the past, inhabited the globe.

All are aware that the solid parts of the earth consist of distinct substances, such as clay, chalk, sand, limestone, coal, slate, granite, and the like; but previously to observation it is commonly imagined that all these had remained from the first in the state in which we now see them,—that they were created in their present form, and in their present position. The geologist soon comes to a different conclusion, discovering proofs that the external parts of the earth were not all produced in the beginning of things, in the state in which we now behold them, nor in an instant of time. On the contrary, he can show that they have acquired their actual configuration and condition gradually, under a great variety

of circumstances, and at successive periods, during each of which distinct races of living beings have flourished on the land and in the waters, the remains of these creatures still lying buried in the crust of the earth.

By the "earth's crust," is meant that small portion of the exterior of our planet which is accessible to human observation, or on which we are enabled to reason by observations made at or near the surface. These reasonings may extend to a depth of several miles, perhaps ten miles; and even then it may be said, that such a thickness is no more than $\frac{1}{400}$ part of the distance from the surface to the centre. The remark is just; but although the dimensions of such a crust are, in truth, insignificant when compared to the entire globe, yet they are vast, and of magnificent extent in relation to man, and to the organic beings which people our globe. Referring to this standard of magnitude, the geologist may admire the ample limits of his domain, and admit, at the same time, that not only the exterior of the planet, but the entire earth, is but an atom in the midst of the countless worlds surveyed by the astronomer.

The materials of this crust are not thrown together confusedly; but distinct mineral masses, called rocks, are found to occupy definite spaces, and to exhibit a certain order of arrangement. The term *rock* is applied indifferently by geologists to all these substances, whether they be soft or stony, for clay and sand are included in the term, and some have even brought peat under this denomination. Our older writers endeavored to avoid offering such violence to our language, by speaking of the component materials of the earth as consisting of rocks and *soils*. But there is often so insensible a passage from a soft and incoherent state to that of stone, that geologists of all countries have found it indispensable to have one technical term to include both, and in this sense we find *roche* applied in French, *rocca* in Italian, and *felsart* in German. The beginner, however, must constantly bear in mind, that the term rock by no means implies that a mineral mass is in an indurated or stony condition.

The most natural and convenient mode of classifying the various rocks which compose the earth's crust, is to refer, in the first place, to their origin, and in the second to their relative age. I shall therefore begin by endeavoring briefly to explain to the student how all rocks may be divided into four great classes by reference to their different origin, or, in other words, by reference to the different circumstances and causes by which they have been produced.

The first two divisions, which will at once be understood as natural, are the aqueous and volcanic, or the products of watery and those of igneous action at or near the surface.

Aqueous rocks.—The aqueous rocks, sometimes called the sedimentary, or fossiliferous, cover a larger part of the earth's surface than any others. These rocks are *stratified*, or divided into distinct layers, or strata. The term *stratum* means simply a bed, or any thing spread out or *strewn* over a given surface; and we infer that these strata have been generally spread out by the action of water, from what we daily see taking place near the mouths of rivers, or on the land during temporary inundations.

For, whenever a running stream charged with mud or sand, has its velocity checked, as when it enters a lake or sea, or overflows a plain, the sediment, previously held in suspension by the motion of the water, sinks, by its own gravity, to the bottom. In this manner layers of mud and sand are thrown down one upon another.

If we drain a lake which has been fed by a small stream, we frequently find at the bottom a series of deposits, disposed with considerable regularity, one above the other; the uppermost, perhaps, may be a stratum of peat, next below a more dense and solid variety of the same material; still lower a bed of shell-marl, alternating with peat or sand, and then other beds of marl, divided by layers of clay. Now, if a second pit be sunk through the same continuous lacustrine *formation*, at some distance from the first, nearly the same series of beds is commonly met with, yet with slight variations; some, for example, of the layers of sand, clay, or marl, may be wanting, one or more of them having thinned out and given place to others, or sometimes one of the masses first examined is observed to increase in thickness to the exclusion of other beds.

The term "*formation*," which I have used in the above explanation, expresses in geology any assemblage of rocks which have some character in common, whether of origin, age, or composition. Thus we speak of stratified and unstratified, freshwater and marine, aqueous and volcanic, ancient and modern, metalliferous and non-metalliferous formations.

In the estuaries of large rivers, such as the Ganges and the Mississippi, we may observe, at low water, phenomena analogous to those of the drained lakes above mentioned, but on a grander scale, and extending over areas several hundred miles in length and breadth. When the periodical inundations subside, the river hollows out a channel to the depth of many yards through horizontal beds of clay and sand, the ends of which are seen exposed in perpendicular cliffs. These beds vary in color, and are occasionally characterized by containing drift-wood or shells. The shells may belong to species peculiar to the river, but are sometimes those of marine testacea, washed into the mouth of the estuary during storms.

The annual floods of the Nile in Egypt are well known, and the fertile deposits of mud which they leave on the plains. This mud is *stratified*, the thin layer thrown down in one season differing slightly in color from that of a previous year, and being separable from it, as has been observed in excavations at Cairo, and other places.*

When beds of sand, clay, and marl, containing shells and vegetable matter, are found arranged in a similar manner in the interior of the earth, we ascribe to them a similar origin; and the more we examine their characters in minute detail, the more exact do we find the resemblance. Thus, for example, at various heights and depths in the earth, and often far from seas, lakes, and rivers, we meet with layers of rounded pebbles composed of different rocks mingled together. They are like

* See Principles of Geology, by the Author, Index, "Nile," "Rivers," &c.

the shingle of a sea-beach, or pebbles formed in the beds of torrents and rivers, which are carried down into the ocean wherever these descend from high grounds bordering a coast. There the gravel is spread out by the waves and currents over a considerable space; but during seasons of drought the torrents and rivers are nearly dry, and have only power to convey fine sand or mud into the sea. Hence, alternate layers of gravel and fine sediment accumulate under water, and such alternations are found by geologists in the interior of every continent.*

If a stratified arrangement, and the rounded forms of pebbles, are alone sufficient to lead us to the conclusion that certain rocks originated under water, this opinion is farther confirmed by the distinct and independent evidence of *fossils*, so abundantly included in the earth's crust. By a *fossil* is meant any body, or the traces of the existence of any body, whether animal or vegetable, which has been buried in the earth by natural causes. Now the remains of animals, especially of aquatic species, are found almost everywhere imbedded in stratified rocks, and sometimes, in the case of limestone, they are in such abundance as to constitute the entire mass of the rock itself. Shells and corals are the most frequent, and with them are often associated the bones and teeth of fishes, fragments of wood, impressions of leaves, and other organic substances. Fossil shells, of forms such as now abound in the sea, are met with far inland, both near the surface, and at great depths below it. They occur at all heights above the level of the ocean, having been observed at elevations of 8000 feet in the Pyrenees, 10,000 in the Alps, 13,000 in the Andes, and above 16,000 feet in the Himalayas.†

These shells belong mostly to marine testacea, but in some places exclusively to forms characteristic of lakes and rivers. Hence it is concluded that some ancient strata were deposited at the bottom of the sea, and others in lakes and estuaries.

When geology was first cultivated, it was a general belief, that these marine shells and other fossils were the effects and proofs of the deluge of Noah; but all who have carefully investigated the phenomena have long rejected this doctrine. A transient flood might be supposed to leave behind it, here and there upon the surface, scattered heaps of mud, sand, and shingle, with shells confusedly intermixed; but the strata containing fossils are not superficial deposits, and do not simply cover the earth, but constitute the entire mass of mountains. Nor are the fossils mingled without reference to the original habits and natures of the creatures of which they are the memorials; those, for example, being found associated together which lived in deep or in shallow water, near the shore or far from it, in brackish or in salt water.

It has, moreover, been a favorite notion of some modern writers, who were aware that fossil bodies could not all be referred to the deluge, that they, and the strata in which they are entombed, might have been deposited in the bed of the ocean during the period which intervened

* See p. 18.

† See Geograph. Journ. vol. iv. p. 64.

between the creation of man and the deluge. They have imagined that the antediluvian bed of the ocean, after having been the receptacle of many stratified deposits, became converted, at the time of the flood, into the lands which we inhabit, and that the ancient continents were at the same time submerged, and became the bed of the present sea. This hypothesis, although preferable to the diluvial theory before alluded to, since it admits that all fossiliferous strata were successively thrown down from water, is yet wholly inadequate to explain the repeated revolutions which the earth has undergone, and the signs which the existing continents exhibit, in most regions, of having emerged from the ocean at an era far more remote than four thousand years from the present time. Ample proofs of these reiterated revolutions will be given in the sequel, and it will be seen that many distinct sets of sedimentary strata, each several hundreds or thousands of feet thick, are piled one upon the other in the earth's crust, each containing peculiar fossil animals and plants which are distinguishable with few exceptions from species now living. The mass of some of these strata consists almost entirely of corals, others are made up of shells, others of plants turned into coal, while some are without fossils. In one set of strata the species of fossils are marine; in another, lying immediately above or below, they as clearly prove that the deposit was formed in a brackish estuary or lake. When the student has more fully examined into these appearances, he will become convinced that the time required for the origin of the rocks composing the actual continents must have been far greater than that which is conceded by the theory above alluded to; and likewise that no one universal and sudden conversion of sea into land will account for geological appearances.

We have now pointed out one great class of rocks, which, however they may vary in mineral composition, color, grain, or other characters, external and internal, may nevertheless be grouped together as having a common origin. They have all been formed under water, in the same manner as modern accumulations of sand, mud, shingle, banks of shells, reefs of coral, and the like, and are all characterized by stratification or fossils, or by both.

Volcanic rocks.—The division of rocks which we may next consider are the volcanic, or those which have been produced at or near the surface whether in ancient or modern times, not by water, but by the action of fire or subterranean heat. These rocks are for the most part unstratified, and are devoid of fossils. They are more partially distributed than aqueous formations, at least in respect to horizontal extension. Among those parts of Europe where they exhibit characters not to be mistaken, I may mention not only Sicily and the country round Naples, but Auvergne, Velay, and Vivarais, now the departments of Puy de Dome, Haute Loire, and Ardèche, towards the centre and south of France, in which are several hundred conical hills having the forms of modern volcanoes, with craters more or less perfect on many of their summits. These cones are composed moreover of lava, sand, and ashes, similar to those

of active volcanoes. Streams of lava may sometimes be traced from the cones into the adjoining valleys, where they have choked up the ancient channels of rivers with solid rock, in the same manner as some modern flows of lava in Iceland have been known to do, the rivers either flowing beneath or cutting out a narrow passage on one side of the lava. Although none of these French volcanoes have been in activity within the period of history or tradition, their forms are often very perfect. Some, however, have been compared to the mere skeletons of volcanoes, the rains and torrents having washed their sides, and removed all the loose sand and scorïæ, leaving only the harder and more solid materials. By this erosion, and by earthquakes, their internal structure has occasionally been laid open to view, in fissures and ravines; and we then behold not only many successive beds and masses of porous lava, sand, and scorïæ, but also perpendicular walls, or *dikes*, as they are called, of volcanic rock, which have burst through the other materials. Such dikes are also observed in the structure of Vesuvius, Etna, and other active volcanoes. They have been formed by the pouring of melted matter, whether from above or below, into open fissures, and they commonly traverse deposits of *volcanic tuff*, a substance produced by the showering down from the air, or incumbent waters, of sand and cinders, first shot up from the interior of the earth by the explosions of volcanic gases.

Besides the parts of France above alluded to, there are other countries, as the north of Spain, the south of Sicily, the Tuscan territory of Italy, the lower Rhenish provinces, and Hungary, where spent volcanoes may be seen, still preserving in many cases a conical form, and having craters and often lava-streams connected with them.

There are also other rocks in England, Scotland, Ireland, and almost every country in Europe, which we infer to be of igneous origin, although they do not form hills with cones and craters. Thus, for example, we feel assured that the rock of Staffa, and that of the Giants' Causeway, called basalt, is volcanic, because it agrees in its columnar structure and mineral composition with streams of lava which we know to have flowed from the craters of volcanoes. We find also similar basaltic and other igneous rocks associated with beds of *tuff* in various parts of the British Isles, and forming *dikes*, such as have been spoken of; and some of the strata through which these dikes cut are occasionally altered at the point of contact, as if they had been exposed to the intense heat of melted matter.

The absence of cones and craters, and long narrow streams of superficial lava, in England and many other countries, is principally to be attributed to the eruptions having been submarine, just as a considerable proportion of volcanoes in our own times burst out beneath the sea. But this question must be enlarged upon more fully in the chapters on Igneous Rocks, in which it will also be shown, that as different sedimentary formations, containing each their characteristic fossils, have been deposited at successive periods, so also volcanic sand and scorïæ

have been thrown out, and lavas have flowed over the land or bed of the sea, at many different epochs, or have been injected into fissures; so that the igneous as well as the aqueous rocks may be classed as a chronological series of monuments, throwing light on a succession of events in the history of the earth.

Plutonic rocks (Granite, &c.).—We have now pointed out the existence of two distinct orders of mineral masses, the aqueous and the volcanic: but if we examine a large portion of a continent, especially if it contain within it a lofty mountain range, we rarely fail to discover two other classes of rocks, very distinct from either of those above alluded to, and which we can neither assimilate to deposits such as are now accumulated in lakes or seas, nor to those generated by ordinary volcanic action. The members of both these divisions of rocks agree in being highly crystalline and destitute of organic remains. The rocks of one division have been called plutonic, comprehending all the granites and certain porphyries, which are nearly allied in some of their characters to volcanic formations. The members of the other class are stratified and often slaty, and have been called by some the *crystalline schists*, in which group are included gneiss, micaceous-schist (or mica-slate), hornblende-schist, statuary marble, the finer kinds of roofing slate, and other rocks afterwards to be described.

As it is admitted that nothing strictly analogous to these crystalline productions can now be seen in the progress of formation on the earth's surface, it will naturally be asked, on what data we can find a place for them in a system of classification founded on the origin of rocks. I cannot, in reply to this question, pretend to give the student, in a few words, an intelligible account of the long chain of facts and reasonings by which geologists have been led to infer the analogy of the rocks in question to others now in progress at the surface. The result, however, may be briefly stated. All the various kinds of granite, which constitute the plutonic family, are supposed to be of igneous origin, but to have been formed under great pressure, at considerable depths in the earth, or sometimes, perhaps, under a certain weight of incumbent water. Like the lava of volcanoes, they have been melted, and have afterwards cooled and crystallized, but with extreme slowness, and under conditions very different from those of bodies cooling in the open air. Hence they differ from the volcanic rocks, not only by their more crystalline texture, but also by the absence of tuffs and breccias, which are the products of eruptions at the earth's surface, or beneath seas of inconsiderable depth. They differ also by the absence of pores or cellular cavities, to which the expansion of the entangled gases gives rise in ordinary lava.

Although granite has often pierced through other strata, it has rarely, if ever, been observed to rest upon them, as if it had overflowed. But as this is continually the case with the volcanic rocks, they have been styled, from this peculiarity, "overlying" by Dr. MacCulloch;

and Mr. Necker has proposed the term "underlying" for the granites, to designate the opposite mode in which they almost invariably present themselves.

Metamorphic, or stratified crystalline rocks.—The fourth and last great division of rocks are the crystalline strata and slates, or schists, called gneiss, mica-schist, clay-slate, chlorite-schist, marble, and the like, the origin of which is more doubtful than that of the other three classes. They contain no pebbles, or sand, or scoriae, or angular pieces of imbedded stone, and no traces of organic bodies, and they are often as crystalline as granite, yet are divided into beds, corresponding in form and arrangement to those of sedimentary formations, and are therefore said to be stratified. The beds sometimes consist of an alternation of substances varying in color, composition, and thickness, precisely as we see in stratified fossiliferous deposits. According to the Huttonian theory, which I adopt as most probable, and which will be afterwards more fully explained, the materials of these strata were originally deposited from water in the usual form of sediment, but they were subsequently so altered by subterranean heat, as to assume a new texture. It is demonstrable, in some cases at least, that such a complete conversion has actually taken place, fossiliferous strata having exchanged an earthy for a highly crystalline texture for a distance of a quarter of a mile from their contact with granite. In some cases, dark limestones replete with shells and corals, have been turned into white statuary marble, and hard clays into slates called mica-schist and hornblende-schist, all signs of organic bodies having been obliterated.

Although we are in a great degree ignorant of the precise nature of the influence exerted in these cases, yet it evidently bears some analogy to that which volcanic heat and gases are known to produce; and the action may be conveniently called plutonic, because it appears to have been developed in those regions where plutonic rocks are generated, and under similar circumstances of pressure and depth in the earth. Whether hot water or steam permeating stratified masses, or electricity, or any other causes have coöperated to produce the crystalline texture, may be matter of speculation, but it is clear that the plutonic influence has sometimes pervaded entire mountain masses of strata.

In accordance with the hypothesis above alluded to, I proposed in the first edition of the *Principles of Geology* (1833), the term "Metamorphic" for the altered strata, a term derived from $\mu\epsilon\tau\alpha$, meta, *trans*, and $\mu\omicron\rho\phi\eta$, morphe, *forma*.

Hence there are four great classes of rocks considered in reference to their origin,—the aqueous, the volcanic, the plutonic, and the metamorphic. In the course of this work it will be shown, that portions of each of these four distinct classes have originated at many successive periods. They have all been produced contemporaneously, and may even now be in the progress of formation. It is not true, as was formerly supposed, that all granites, together with the crystalline or metamorphic strata, were first formed, and therefore entitled to be called "primitive," and

that the aqueous and volcanic rocks were afterwards superimposed, and should, therefore, rank as secondary in the order of time. This idea was adopted in the infancy of the science, when all formations, whether stratified or unstratified, earthy or crystalline, with or without fossils, were alike regarded as of aqueous origin. At that period it was naturally argued, that the foundation must be older than the superstructure; but it was afterwards discovered, that this opinion was by no means in every instance a legitimate deduction from facts; for the inferior parts of the earth's crust have often been modified, and even entirely changed, by the influence of volcanic and other subterranean causes, while superimposed formations have not been in the slightest degree altered. In other words, the destroying and renovating processes have given birth to new rocks below, while those above, whether crystalline or fossiliferous, have remained in their ancient condition. Even in cities, such as Venice and Amsterdam, it cannot be laid down as universally true, that the upper parts of each edifice, whether of brick or marble, are more modern than the foundations on which they rest, for these often consist of wooden piles, which may have rotted and been replaced one after the other, without the least injury to the buildings above; meanwhile, these may have required scarcely any repair, and may have been constantly inhabited. So it is with the habitable surface of our globe, in its relation to large masses of rock immediately below: it may continue the same for ages, while subjacent materials, at a great depth, are passing from a solid to a fluid state, and then reconsolidating, so as to acquire a new texture.

As all the crystalline rocks may, in some respects, be viewed as belonging to one great family, whether they be stratified or unstratified, plutonic or metamorphic, it will often be convenient to speak of them by one common name. It being now ascertained, as above stated, that they are of very different ages, sometimes newer than the strata called secondary, the term primary, which was formerly used for the whole, must be abandoned, as it would imply a manifest contradiction. It is indispensable, therefore, to find a new name, one which must not be of chronological import, and must express, on the one hand, some peculiarity equally attributable to granite and gneiss (to the plutonic as well as the *altered* rocks), and, on the other, must have reference to characters in which those rocks differ, both from the volcanic and from the *unaltered* sedimentary strata. I proposed in the Principles of Geology (first edition, vol. iii.), the term "hypogene" for this purpose, derived from *ὑπο*, *under*, and *γενεσθαι*, *to be*, or *to be born*; a word implying the theory that granite, gneiss, and the other crystalline formations are alike *nether-formed* rocks, or rocks which have not assumed their present form and structure at the surface. This occurs in the lowest place in the order of superposition. Even in regions such as the Alps, where some masses of granite and gneiss can be shown to be of comparatively modern date, belonging, for example, to the period hereafter to be described as tertiary, they are still *underlying* rocks. They never repose

on the volcanic or trappean formations, nor on strata containing organic remains. They are *hypogene*, as "being under" all the rest.

From what has now been said, the reader will understand that each of the four great classes of rocks may be studied under two distinct points of view; first, they may be studied simply as mineral masses deriving their origin from particular causes, and having a certain composition, form, and position in the earth's crust, or other characters both positive and negative, such as the presence or absence of organic remains. In the second place, the rocks of each class may be viewed as a grand chronological series of monuments, attesting a succession of events in the former history of the globe and its living inhabitants.

I shall accordingly proceed to treat of each family of rocks; first, in reference to those characters which are not chronological, and then in particular relation to the several periods when they were formed.

CHAPTER II.

AQUEOUS ROCKS—THEIR COMPOSITION AND FORMS OF STRATIFICATION.

Mineral composition of strata—Arenaceous rocks—Argillaceous—Calcareous—Gypsum—Forms of stratification—Original horizontality—Thinning out—Diagonal arrangement—Ripple mark.

IN pursuance of the arrangement explained in the last chapter, we shall begin by examining the aqueous or sedimentary rocks, which are for the most part distinctly stratified, and contain fossils. We may first study them with reference to their mineral composition, external appearance, position, mode of origin, organic contents, and other characters which belong to them as aqueous formations, independently of their age, and we may afterwards consider them chronologically or with reference to the successive geological periods when they originated.

I have already given an outline of the data which led to the belief that the stratified and fossiliferous rocks were originally deposited under water; but, before entering into a more detailed investigation, it will be desirable to say something of the ordinary materials of which such strata are composed. These may be said to belong principally to three divisions, the arenaceous, the argillaceous, and the calcareous, which are formed respectively of sand, clay, and carbonate of lime. Of these, the arenaceous, or sandy masses, are chiefly made up of siliceous or flinty grains; the argillaceous, or clayey, of a mixture of siliceous matter, with a certain proportion, about a fourth in weight, of aluminous earth;

and, lastly, the calcareous rocks or limestones consist of carbonic acid and lime.

Arenaceous or siliceous rocks.—To speak first of the sandy division: beds of loose sand are frequently met with, of which the grains consist entirely of siliceous, which term comprehends all purely siliceous minerals, as quartz and common flint. Quartz is siliceous in its purest form; flint usually contains some admixture of alumine and oxide of iron. The siliceous grains in sand are usually rounded, as if by the action of running water. Sandstone is an aggregate of such grains, which often cohere together without any visible cement, but more commonly are bound together by a slight quantity of siliceous or calcareous matter, or by iron or clay.

Pure siliceous rocks may be known by not effervescing when a drop of nitric, sulphuric, or other acid is applied to them, or by the grains not being readily scratched or broken by ordinary pressure. In nature there is every intermediate gradation, from perfectly loose sand, to the hardest sandstone. In *micaceous sandstones* mica is very abundant; and the thin silvery plates into which that mineral divides, are often arranged in layers parallel to the planes of stratification, giving a slaty or laminated texture to the rock.

When sandstone is coarse-grained, it is usually called *grit*. If the grains are rounded, and large enough to be called pebbles, it becomes a *conglomerate*, or *pudding-stone*, which may consist of pieces of one or of many different kinds of rock. A conglomerate, therefore, is simply gravel bound together by a cement.

Argillaceous rocks.—Clay, strictly speaking, is a mixture of siliceous and flint with a large proportion, usually about one-fourth, of alumine, or argil; but, in common language, any earth which possesses sufficient ductility, when kneaded up with water, to be fashioned like paste by the hand, or by the potter's lathe, is called a *clay*; and such clays vary greatly in their composition, and are, in general, nothing more than mud derived from the decomposition or wearing down of various rocks. The purest clay found in nature is porcelain clay, or kaolin, which results from the decomposition of a rock composed of felspar and quartz, and it is almost always mixed with quartz.* *Shale* has also the property, like clay, of becoming plastic in water: it is a more solid form of clay, or argillaceous matter, condensed by pressure. It usually divides into irregular laminae.

One general character of all argillaceous rocks is to give out a peculiar, earthy odor when breathed upon, which is a test of the presence of alumine, although it does not belong to pure alumine, but, apparently, to the combination of that substance with oxide of iron.†

* The kaolin of China consists of 71·15 parts of siliceous, 15·86 of alumine, 1·92 of lime, and 6·73 of water (W. Phillips, *Mineralogy*, p. 33); but other porcelain clays differ materially, that of Cornwall being composed, according to Boase, of nearly equal parts of silica and alumine, with 1 per cent. of magnesia. (*Phil. Mag.* vol. x. 1837.)

† See W. Phillips's *Mineralogy*, "Alumine."

Calcareous rocks.—This division comprehends those rocks which, like chalk, are composed chiefly of lime and carbonic acid. Shells and corals are also formed of the same elements, with the addition of animal matter. To obtain pure lime it is necessary to calcine these calcareous substances, that is to say, to expose them to heat of sufficient intensity to drive off the carbonic acid, and other volatile matter, without vitrifying or melting the lime itself. White chalk is often pure carbonate of lime; and this rock, although usually in a soft and earthy state, is sometimes sufficiently solid to be used for building, and even passes into a *compact* stone, or a stone of which the separate parts are so minute as not to be distinguishable from each other by the naked eye.

Many limestones are made up entirely of minute fragments of shells and coral, or of calcareous sand cemented together. These last might be called “calcareous sandstones;” but that term is more properly applied to a rock in which the grains are partly calcareous and partly siliceous, or to quartzose sandstones, having a cement of carbonate of lime.

The variety of limestone called “oolite” is composed of numerous small egg-like grains, resembling the roe of a fish, each of which has usually a small fragment of sand as a nucleus, around which concentric layers of calcareous matter have accumulated.

Any limestone which is sufficiently hard to take a fine polish is called *marble*. Many of these are fossiliferous; but statuary marble, which is also called saccharine limestone, as having a texture resembling that of loaf-sugar, is devoid of fossils, and is in many cases a member of the metamorphic series.

Siliceous limestone is an intimate mixture of carbonate of lime and flint, and is harder in proportion as the flinty matter predominates.

The presence of carbonate of lime in a rock may be ascertained by applying to the surface a small drop of diluted sulphuric, nitric, or muriatic acids, or strong vinegar; for the lime, having a greater chemical affinity for any one of these acids than for the carbonic, unites immediately with them to form new compounds, thereby becoming a sulphate, nitrate, or muriate of lime. The carbonic acid, when thus liberated from its union with the lime, escapes in a gaseous form, and froths up or effervesces as it makes its way in small bubbles through the drop or liquid. This effervescence is brisk or feeble in proportion as the limestone is pure or impure, or, in other words, according to the quantity of foreign matter mixed with the carbonate of lime. Without the aid of this test, the most experienced eye cannot always detect the presence of carbonate of lime in rocks.

The above-mentioned three classes of rocks, the siliceous, argillaceous, and calcareous, pass continually into each other, and rarely occur in a perfectly separate and pure form. Thus it is an exception to the general rule to meet with a limestone as pure as ordinary white chalk, or with clay as aluminous as that used in Cornwall for porcelain, or with sand so entirely composed of siliceous grains as the white sand of Alum Bay in the Isle of Wight, or sandstone so pure as the grit of Fontaine-

bleau, used for pavement in France. More commonly we find sand and clay, or clay and marl, intermixed in the same mass. When the sand and clay are each in considerable quantity, the mixture is called *loam*. If there is much calcareous matter in clay it is called *marl*; but this term has unfortunately been used so vaguely, as often to be very ambiguous. It has been applied to substances in which there is no lime; as, to that red loam usually called red marl in certain parts of England. Agriculturists were in the habit of calling any soil a marl, which, like true marl, fell to pieces readily on exposure to the air. Hence arose the confusion of using this name for soils which, consisting of loam, were easily worked with the plough, though devoid of lime.

Marl slate bears the same relation to marl which shale bears to clay, being a calcareous shale. It is very abundant in some countries, as in the Swiss Alps. Argillaceous or marly limestone is also of common occurrence.

There are few other kinds of rock which enter so largely into the composition of sedimentary strata as to make it necessary to dwell here on their characters. I may, however, mention two others,—magnesian limestone or dolomite, and gypsum. *Magnesian limestone* is composed of carbonate of lime and carbonate of magnesia; the proportion of the latter amounting in some cases to nearly one-half. It effervesces much more slowly and feebly with acids than common limestone. In England this rock is generally of a yellowish color; but it varies greatly in mineralogical character, passing from an earthy state to a white compact stone of great hardness. *Dolomite*, so common in many parts of Germany and France, is also a variety of magnesian limestone, usually of a granular texture.

Gypsum.—Gypsum is a rock composed of sulphuric acid, lime, and water. It is usually a soft whitish-yellow rock, with a texture resembling that of loaf-sugar, but sometimes it is entirely composed of lenticular crystals. It is insoluble in acids, and does not effervesce like chalk and dolomite, because it does not contain carbonic acid gas, or fixed air, the lime being already combined with sulphuric acid, for which it has a stronger affinity than for any other. Anhydrous gypsum is a rare variety, into which water does not enter as a component part. Gypseous marl is a mixture of gypsum and marl. Alabaster is a granular and compact variety of gypsum found in masses large enough to be used in sculpture and architecture. It is sometimes a pure snow-white substance, as that of Volterra in Tuscany, well known as being carved for works of art in Florence and Leghorn. It is a softer stone than marble, and more easily wrought.

Forms of stratification.—A series of strata sometimes consists of one of the above rocks, sometimes of two or more in alternating beds. Thus, in the coal districts of England, for example, we often pass through several beds of sandstone, some of finer, others of coarser grain, some white, others of a dark color, and below these, layers of shale and sandstone or beds of shale, divisible into leaf-like laminæ, and containing

beautiful impressions of plants. Then again we meet with beds of pure and impure coal, alternating with shales and sandstones, and underneath the whole, perhaps, are calcareous strata, or beds of limestone, filled with corals and marine shells, each bed distinguishable from another by certain fossils, or by the abundance of particular species of shells or zoophytes.

This alternation of different kinds of rock produces the most distinct stratification; and we often find beds of limestone and marl, conglomerate and sandstone, sand and clay, recurring again and again, in nearly regular order, throughout a series of many hundred strata. The causes which may produce these phenomena are various, and have been fully discussed in my treatise on the modern changes of the earth's surface.* It is there seen that rivers flowing into lakes and seas are charged with sediment, varying in quantity, composition, color, and grain, according to the seasons; the waters are sometimes flooded and rapid, at other periods low and feeble; different tributaries, also, draining peculiar countries and soils, and therefore charged with peculiar sediment, are swollen at distinct periods. It was also shown that the waves of the sea and currents undermine the cliffs during wintry storms, and sweep away the materials into the deep, after which a season of tranquillity succeeds, when nothing but the finest mud is spread by the movements of the ocean over the same submarine area.

It is not the object of the present work to give a description of these operations, repeated as they are, year after year, and century after century; but I may suggest an explanation of the manner in which some micaceous sandstones have originated, those in which we see innumerable thin layers of mica dividing layers of fine quartzose sand. I observed the same arrangement of materials in recent mud deposited in the estuary of La Roche St. Bernard in Brittany, at the mouth of the Loire. The surrounding rocks are of gneiss, which, by its waste, supplies the mud: when this dries at low water, it is found to consist of brown laminated clay, divided by thin seams of mica. The separation of the mica in this case, or in that of micaceous sandstones, may be thus understood. If we take a handful of quartzose sand, mixed with mica, and throw it into a clear running stream, we see the materials immediately sorted by the water, the grains of quartz falling almost directly to the bottom, while the plates of mica take a much longer time to reach the bottom, and are carried farther down the stream. At the first instant the water is turbid, but immediately after the flat surfaces of the plates of mica are seen alone reflecting a silvery light, as they descend slowly, to form a distinct micaceous lamina. The mica is the heavier mineral of the two; but it remains longer suspended, owing to its great extent of surface. It is easy, therefore, to perceive that where such mud is acted upon by a river or tidal current, the thin plates of mica will be carried farther,

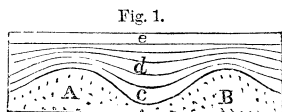
* Consult Index to Principles of Geology, "Stratification," "Currents," "Deltas," "Water," &c.

and not deposited in the same places as the grains of quartz ; and since the force and velocity of the stream varies from time to time, layers of mica or of sand will be thrown down successively on the same area.

Original horizontality.—It has generally been said that the upper and under surfaces of strata, or the planes of stratification, as they are termed, are parallel. Although this is not strictly true, they make an approach to parallelism, for the same reason that sediment is usually deposited at first in nearly horizontal layers. The reason of this arrangement can by no means be attributed to an original evenness or horizontality in the bed of the sea ; for it is ascertained that in those places where no matter has been recently deposited, the bottom of the ocean is often as uneven as that of the dry land, having in like manner its hills, valleys, and ravines. Yet if the sea should sink, or the water be removed near the mouth of a large river where a delta has been forming, we should see extensive plains of mud and sand laid dry, which, to the eye, would appear perfectly level, although, in reality, they would slope gently from the land towards the sea.

This tendency in newly-formed strata to assume a horizontal position arises principally from the motion of the water, which forces along particles of sand or mud at the bottom, and causes them to settle in hollows or depressions, where they are less exposed to the force of a current than when they are resting on elevated points. The velocity of the current and the motion of the superficial waves diminish from the surface downwards, and are least in those depressions where the water is deepest.

A good illustration of the principle here alluded to may be sometimes seen in the neighborhood of a volcano, when a section, whether natural or artificial, has laid open to view a succession of various-colored layers of sand and ashes, which have fallen in showers upon uneven ground. Thus let A B (fig. 1) be two ridges with an intervening valley. These original inequalities of the surface have been gradually effaced by beds of sand and ashes *c, d, e*, the surface at *e* being quite level. It will be seen that although the materials of the first layers have accommodated

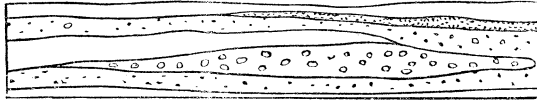


themselves in a great degree to the shape of the ground A B, yet each bed is thickest at the bottom. At first a great many particles would be carried by their own gravity down the steep sides of A and B, and others would afterwards be blown by the wind as they fell off the ridges, and would settle in the hollow, which would thus become more and more effaced as the strata accumulated from *c* to *e*. This levelling operation may perhaps be rendered more clear to the student by supposing a number of parallel trenches to be dug in a plain of moving sand, like the African desert, in which case the wind would soon cause all signs of these trenches to disappear, and the surface would be as uniform as before. Now, water in motion can exert this levelling power on similar materials more easily than air, for almost all stones lose in

water more than a third of the weight which they have in air, the specific gravity of rocks being in general as $2\frac{1}{2}$ when compared to that of water, which is estimated at 1. But the buoyancy of sand or mud would be still greater in the sea, as the density of salt water exceeds that of fresh.

Yet, however uniform and horizontal may be the surface of new deposits in general, there are still many disturbing causes, such as eddies in the water, and currents moving first in one and then in another direction, which frequently cause irregularities. We may sometimes follow a bed of limestone, shale, or sandstone, for a distance of many hundred yards continuously; but we generally find at length that each individual stratum thins out, and allows the beds which were previously above and below it to meet. If the materials are coarse, as in grits and conglomerates, the same beds can rarely be traced many yards without varying in size, and often coming to an end abruptly. (See fig. 2.)

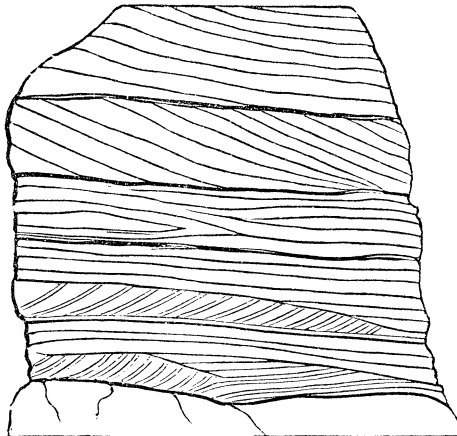
Fig. 2.



Section of strata of sandstone, grit, and conglomerate.

Diagonal or Cross Stratification.—There is also another phenomenon of frequent occurrence. We find a series of larger strata, each of which is composed of a number of minor layers placed obliquely to the general

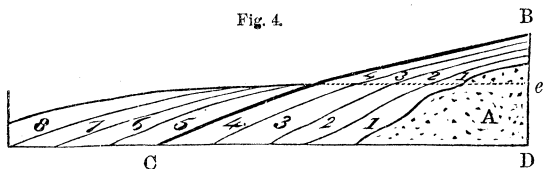
Fig. 3.

Section of sand at Sandy Hill, near Biggleswade, Bedfordshire.
Height 20 feet. (Green-sand formation.)

planes of stratification. To this diagonal arrangement the name of "false or cross stratification" has been given. Thus in the annexed section (fig. 3) we see seven or eight large beds of loose sand, yellow and


brown, and the lines *a*, *b*, *c*, mark some of the principal planes of stratification, which are nearly horizontal. But the greater part of the subordinate laminae do not conform to these planes, but have often a steep slope, the inclination being sometimes towards opposite points of the compass. When the sand is loose and incoherent, as in the case here represented, the deviation from parallelism of the slanting laminae cannot possibly be accounted for by any rearrangement of the particles acquired during the consolidation of the rock. In what manner then can such irregularities be due to original deposition? We must suppose that at the bottom of the sea, as well as in the beds of rivers, the motions of waves, currents, and eddies often cause mud, sand, and gravel to be thrown down in heaps on particular spots, instead of being spread out uniformly over a wide area. Sometimes, when banks are thus formed, currents may cut passages through them, just as a river forms its bed. Suppose the bank A (fig. 4) to be thus formed with a steep

Fig. 4.



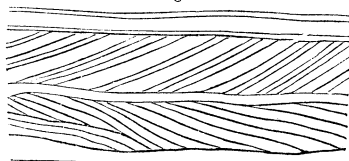
sloping side, and the water being in a tranquil state, the layer of sediment No. 1 is thrown down upon it, conforming nearly to its surface. Afterwards the other layers, 2, 3, 4, may be deposited in succession, so that the bank B C D is formed. If the current then increases in velocity, it may cut away the upper portion of this mass down to the dotted line *e* (fig. 4), and deposit the materials thus removed farther on, so as to form the layers 5, 6, 7, 8. We have now the bank B C D E (fig. 5), of which the surface is almost level, and on which the nearly

Fig. 5.



horizontal layers, 9, 10, 11, may then accumulate. It was shown in fig. 3 that the diagonal layers of successive strata may sometimes have an opposite slope. This is well seen in some cliffs of loose sand on the Suffolk coast. A portion of one of these is represented in fig. 6, where the layers, of which there are about six in the thickness of an inch, are composed of quartzose grains. This arrangement may have been due to the altered direction of the tides and currents in the same place.

Fig. 6.

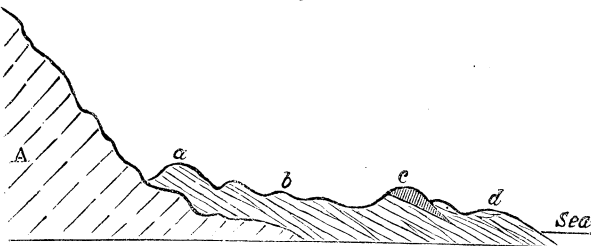


Cliff between Mismet and Dunwich.

The description above given of the slanting position of the minor layers constituting a single stratum is in certain cases applicable on a much grander scale to masses several hundred feet thick, and many miles in extent. A fine example may be seen at the base of the Maritime Alps near Nice. The mountains here terminate abruptly in the sea, so that a depth of many hundred fathoms is often found within a stone's throw of the beach, and sometimes a depth of 3000 feet within half a mile. But at certain points, strata of sand, marl, or conglomerate, intervene between the shore and the mountains, as in the annexed fig. (7), where a vast succession of slanting beds of gravel and sand may be

Monte Calvo.

Fig. 7.



Section from Monte Calvo to the sea by the valley of Magnan, near Nice.
 A. Dolomite and sandstone. (Green-sand formation?)
 a, b, c. Beds of gravel and sand.
 d. Fine marl and sand of St. Madeleine, with marine shells.

traced from the sea to Monte Calvo, a distance of no less than 9 miles in a straight line. The dip of these beds is remarkably uniform, being always southward or towards the Mediterranean, at an angle of about 25° . They are exposed to view in nearly vertical precipices, varying from 200 to 600 feet in height, which bound the valley through which the river Magnan flows. Although in a general view, the strata appear to be parallel and uniform, they are nevertheless found, when examined closely, to be wedge-shaped, and to thin out when followed for a few hundred feet or yards, so that we may suppose them to have been thrown down originally upon the side of a steep bank, where a river or alpine torrent discharged itself into a deep and tranquil sea, and formed a delta, which advanced gradually from the base of Monte Calvo to a distance of 9 miles from the original shore. If subsequently this part of the Alps and bed of the sea were raised 700 feet, the coast would acquire its present configuration, the delta would emerge, and a deep channel might then be cut through it by a river.


It is well known that the torrents and streams, which now descend from the alpine declivities to the shore, bring down annually, when the snow melts, vast quantities of shingle and sand, and then, as they subside, fine mud, while in summer they are nearly or entirely dry; so that it may be safely assumed, that deposits like those of the valley of the Magnan, consisting of coarse gravel alternating with fine sediment, are still in progress at many points, as, for instance, at the mouth of the Var. They must advance upon the Mediterranean in the form of great shoals terminating in a steep talus; such being the original mode of ac-

accumulation of all coarse materials conveyed into deep water, especially where they are composed in great part of pebbles, which cannot be transported to indefinite distances by currents of moderate velocity. By inattention to facts and inferences of this kind, a very exaggerated estimate has sometimes been made of the supposed depth of the ancient ocean. There can be no doubt, for example, that the strata *a*, fig. 7, or those nearest to Monte Calvo, are older than those indicated by *b*, and these again were formed before *c*; but the vertical depth of gravel and sand in any one place cannot be proved to amount even to 1000 feet, although it may perhaps be much greater, yet probably never exceeding at any point 3000 or 4000 feet. But were we to assume that all the strata were once horizontal, and that their present dip or inclination was due to subsequent movements, we should then be forced to conclude, that a sea 9 miles deep had been filled up with alternate layers of mud and pebbles thrown down one upon another.

In the locality now under consideration, situated a few miles to the west of Nice, there are many geological data, the details of which cannot be given in this place, all leading to the opinion, that when the deposit of the Magnan was formed, the shape and outline of the alpine declivities and the shore greatly resembled what we now behold at many points in the neighborhood. That the beds, *a*, *b*, *c*, *d*, are of comparatively modern date is proved by this fact, that in seams of loamy marl intervening between the pebbly beds are fossil shells, half of which belong to species now living in the Mediterranean.

Ripple mark.—The ripple mark, so common on the surface of sandstones of all ages (see fig. 8), and which is so often seen on the sea-shore

Fig. 8.



Slab of ripple-marked (new red) sandstone from Cheshire.

at low tide, seems to originate in the drifting of materials along the bottom of the water, in a manner very similar to that which may explain the inclined layers above described. This ripple is not entirely confined to the beach between high and low water mark, but is also produced on sands which are constantly covered by water. Similar undulating ridges and furrows may also be sometimes seen on the surface of drift snow and blown sand. The following is the manner in which I once observed the motion of the air to produce this effect on a large extent of level beach, exposed at low tide near Calais. Clouds of fine white sand were blown from the neighboring dunes, so as to cover the shore, and whiten a dark level surface of sandy mud, and this fresh covering of sand was beautifully rippled. On levelling all the small ridges and furrows of this ripple over an area of several yards square, I saw them perfectly restored in about ten minutes, the general direction of the ridges being always at right angles to that of the wind. The restoration began by the appearance here and there of small detached heaps of sand, which soon lengthened and joined together, so as to form long sinuous ridges with intervening furrows. Each ridge had one side slightly inclined, and the other steep; the lee-side being always steep, as *b, c, d,—e*; the windward-side a gentle slope, as *a, b,—c, d, fig. 9*. When a gust of wind blew

Fig. 9.



with sufficient force to drive along a cloud of sand, all the ridges were seen to be in motion at once, each encroaching on the furrow before it, and, in the course of a few minutes, filling the place which the furrows had occupied. The mode of advance was by the continual drifting of grains of sand up the slopes *a b* and *c d*, many of which grains, when they arrived at *b* and *d*, fell over the scarps *b c* and *d e*, and were under shelter from the wind; so that they remained stationary, resting, according to their shape and momentum, on different parts of the descent, and a few only rolling to the bottom. In this manner each ridge was distinctly seen to move slowly on as often as the force of the wind augmented. Occasionally part of a ridge, advancing more rapidly than the rest, overtook the ridge immediately before it, and became confounded with it, thus causing those bifurcations and branches which are so common, and two of which are seen in the slab, fig. 8. We may observe this configuration in sandstones of all ages, and in them also, as now on the sea-coast, we may often detect two systems of ripples interfering with each other; one more ancient and half-effaced, and a newer one, in which the grooves and ridges are more distinct, and in a different direction. This crossing of two sets of ripples arises from a change of wind, and the new direction in which the waves are thrown on the shore.

The ripple mark is usually an indication of a sea-beach, or of water from 6 to 10 feet deep, for the agitation caused by waves even during

storms extends to a very slight depth. To this rule, however, there are some exceptions, and recent ripple marks have been observed at the depth of 60 or 70 feet. It has also been ascertained that currents or large bodies of water in motion may disturb mud and sand at the depth of 300 or even 450 feet.*

CHAPTER III.

ARRANGEMENT OF FOSSILS IN STRATA—FRESHWATER AND MARINE.

Successive deposition indicated by fossils—Limestones formed of corals and shells—Proofs of gradual increase of strata derived from fossils—*Serpula* attached to *spatangus*—Wood bored by *teredina*—Tripoli and semi-opal formed of infusoria—Chalk derived principally from organic bodies—Distinction of freshwater from marine formations—Genera of freshwater and land shells—Rules for recognizing marine testacea—Gyrogonite and chara—Freshwater fishes—Alternation of marine and freshwater deposits—Lym-Fiord.

HAVING in the last chapter considered the forms of stratification so far as they are determined by the arrangement of inorganic matter, we may now turn our attention to the manner in which organic remains are distributed through stratified deposits. We should often be unable to detect any signs of stratification or of successive deposition, if particular kinds of fossils did not occur here and there at certain depths in the mass. At one level, for example, univalve shells of some one or more species predominate; at another, bivalve shells; and at a third, corals; while in some formations we find layers of vegetable matter, commonly derived from land plants, separating strata.

It may appear inconceivable to a beginner how mountains, several thousand feet thick, can have become filled with fossils from top to bottom; but the difficulty is removed, when he reflects on the origin of stratification, as explained in the last chapter, and allows sufficient time for the accumulation of sediment. He must never lose sight of the fact that, during the process of deposition, each separate layer was once the uppermost, and covered immediately by the water in which aquatic animals lived. Each stratum in fact, however far it may now lie beneath the surface, was once in the state of shingle, or loose sand or soft mud at the bottom of the sea, in which shells and other bodies easily became enveloped.

By attending to the nature of these remains, we are often enabled to determine whether the deposition was slow or rapid, whether it took place in a deep or shallow sea, near the shore or far from land, and whether the water was salt, brackish, or fresh. Some limestones consist

* *Siau*. *Edin. New Phil. Journ.* vol. xxxi.; and *Darwin*, *Vole. Islands*, p. 134.

almost exclusively of corals, and in many cases it is evident that the present position of each fossil zoophyte has been determined by the manner in which it grew originally. The axis of the coral, for example, if its natural growth is erect, still remains at right angles to the plane of stratification. If the stratum be now horizontal, the round spherical heads of certain species continue uppermost, and their points of attachment are directed downwards. This arrangement is sometimes repeated throughout a great succession of strata. From what we know of the growth of similar zoophytes in modern reefs, we infer that the rate of increase was extremely slow, and some of the fossils must have flourished for ages like forest trees before they attained so large a size. During these ages, the water remained clear and transparent, for such corals cannot live in turbid water.

In like manner, when we see thousands of full-grown shells dispersed everywhere throughout a long series of strata, we cannot doubt that time was required for the multiplication of successive generations; and the evidence of slow accumulation is rendered more striking from the proofs, so often discovered, of fossil bodies having lain for a time on the floor of the ocean after death before they were imbedded in sediment. Nothing, for example, is more common than to see fossil oysters in clay, with serpulæ, or barnacles (acorn-shells), or corals, and other creatures, attached to the inside of the valves, so that the mollusk was certainly not buried in argillaceous mud the moment it died. There must have been an interval during which it was still surrounded with clear water, when the testacea, now adhering to it, grew from an embryo state to full maturity. Attached shells which are merely external, like some of the serpulæ (*a*) in the annexed figure (fig. 10), may often have grown upon

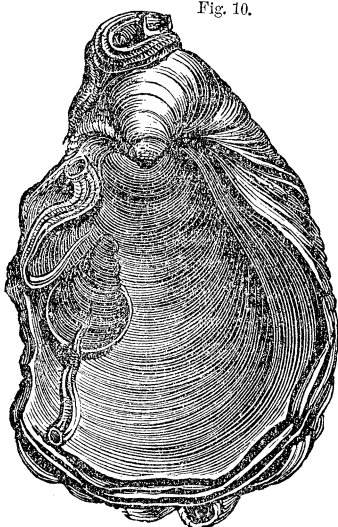


Fig. 10.

Fossil *Gryphæa*, covered both on the outside and inside with fossil serpulæ.

an oyster or other shell while the animal within was still living; but if they are found on the inside, it could only happen after the death of the inhabitant of the shell which affords the support. Thus, in fig. 10, it will be seen that two serpulæ have grown on the interior, one of them exactly on the place where the adductor muscle of the *Gryphæa* (a kind of oyster) was fixed.

Some fossil shells, even if simply attached to the *outside* of others, bear full testimony to the conclusion above alluded to, namely, that an interval elapsed between the death of the creature to whose shell they adhere, and the burial of the same in mud or sand. The sea-urchins or *Echini*, so abundant in white chalk, afford a good

illustration. It is well known that these animals, when living, are invariably covered with numerous spines, which serve as organs of motion, and are supported by rows of tubercles, which last are only seen after the death of the sea-urchin, when the spines have dropped off. In fig. 12 a living specimen of *Spatangus*, common on our coast, is represented with



Fig. 11.
Serpula attached to
a fossil *Spatangus*
from the chalk.

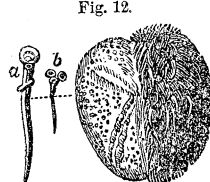


Fig. 12.
Recent *Spatangus* with the spines
removed from one side.

b. Spine and tubercles, nat. size.
a. The same magnified.

one-half of its shell stripped of the spines. In fig. 11 a fossil of the same genus from the white chalk of England shows the naked surface which the individuals of this family exhibit when denuded of their bristles. The full-grown *Serpula*, therefore, which now adheres externally, could not have begun to grow till the *Spatangus* had died, and the spines were detached.

Now the series of events here attested by a single fossil may be carried a step farther. Thus, for example, we often meet with a sea-urchin in the chalk (see fig. 13), which has fixed to it the lower valve of a *Crania*, a genus of bivalve mollusca. The upper valve (*b*, fig. 13) is almost invariably wanting, though occasionally found in a perfect state of preservation in white chalk at some distance. In this case, we see clearly that the sea-urchin first lived from youth to age, then died and lost its spines, which were carried away. Then the young *Crania* adhered to the bared shell, grew and perished in its turn; after which the upper valve was separated from the lower before the *Echinus* became enveloped in chalky mud.

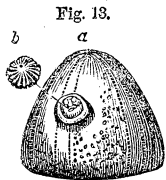


Fig. 13.
a. *Echinus* from the
chalk, with lower
valve of the *Crania*
attached.
b. Upper valve of the
Crania detached.

It may be well to mention one more illustration of the manner in which single fossils may sometimes throw light on a former state of things, both in the bed of the ocean and on some adjoining land. We meet with many fragments of wood bored by ship-worms, at various depths in the clay on which London is built. Entire branches and stems of trees, several feet in length, are sometimes dug out, drilled all over by the holes of these borers, the tubes and shells of the mollusk still remaining in the cylindrical hollows. In fig. 15 *e*, a representation is given of a piece of recent wood pierced by the *Teredo navalis*, or common ship-worm, which destroys wooden piles and ships. When the cylindrical tube *d* has been extracted from the wood, a shell is seen at the larger extremity, composed of two pieces, as shown at *c*. In like

manner, a piece of fossil wood (*a*, fig. 14) has been perforated by an animal of a kindred but extinct genus, called *Teredina* by Lamarek. The calcareous tube of this mollusk was united and as it were soldered

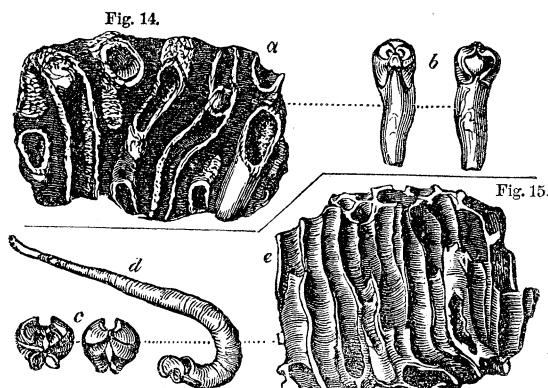


Fig. 14. *a*. Fossil wood from London clay, bored by *Teredina*.
b. Shell and tube of *Teredina personata*, the right-hand figure the ventral, the left the dorsal view.
 Fig. 15. *e*. Recent wood bored by *Teredo*.
d. Shell and tube of *Teredo naualis*, from the same.
c. Anterior and posterior view of the valves of same detached from the tube.

on to the valves of the shell (*b*), which therefore cannot be detached from the tube, like the valves of the recent *Teredo*. The wood in this fossil specimen is now converted into a stony mass, a mixture of clay and lime; but it must once have been buoyant and floating in the sea, when the *Teredinæ* lived upon it, perforating it in all directions. Again, before the infant colony settled upon the drift-wood, the branch of a tree must have been floated down to the sea by a river, uprooted, perhaps, by a flood, or torn off and cast into the waves by the wind: and thus our thoughts are carried back to a prior period, when the tree grew for years on dry land, enjoying a fit soil and climate.

It has been already remarked that there are rocks in the interior of continents, at various depths in the earth, and at great heights above the sea, almost entirely made up of the remains of zoophytes and testacea. Such masses may be compared to modern oyster-beds and coral reefs; and, like them, the rate of increase must have been extremely gradual. But there are a variety of stony deposits in the earth's crust, now proved to have been derived from plants and animals, of which the organic origin was not suspected until of late years, even by naturalists. Great surprise was therefore created by the recent discovery of Professor Ehrenberg of Berlin, that a certain kind of siliceous stone, called tripoli, was entirely composed of millions of the remains of organic beings, which the Prussian naturalist refers to microscopic Infusoria, but which most others now believe to be plants. They abound in freshwater lakes and ponds in England and other countries, and are termed Diatomaceæ by those naturalists who believe in their vegetable origin. The substance

alluded to has long been well known in the arts, being used in the form of powder for polishing stones and metals. It has been procured, among other places, from Bilin, in Bohemia, where a single stratum, extending over a wide area, is no less than 14 feet thick. This stone, when examined with a powerful microscope, is found to consist of the siliceous plates or frustules of the above-mentioned Diatomaceæ, united together

Fig. 16.



*Bacillaria vulgaris?*

Fig. 17.

*Gaillonella distans.*

Fig. 18.

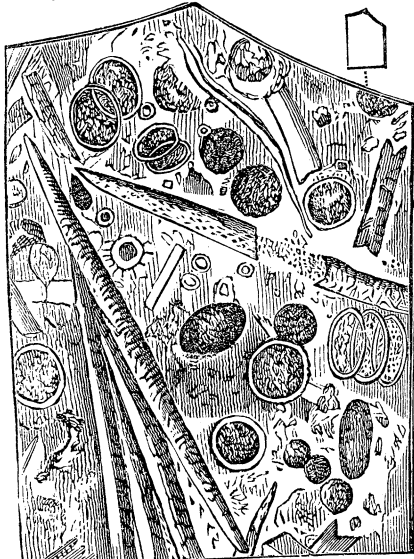
*Gaillonella ferruginea.*

These figures are magnified nearly 800 times, except the lower figure of *G. ferruginea* (fig. 18 *a*), which is magnified 2000 times.

without any visible cement. It is difficult to convey an idea of their extreme minuteness; but Ehrenberg estimates that in the Bilin tripoli there are 41,000 millions of individuals of the *Gaillonella distans* (see fig. 17) in every cubic inch, which weighs about 220 grains, or about 187 millions in a single grain. At every stroke, therefore, that we make with this polishing powder, several millions, perhaps tens of millions, of perfect fossils are crushed to atoms.

The remains of these Diatomaceæ are of pure silex, and their forms are various, but very marked and constant in particular genera and species.

Fig. 20.



Fragment of semi-opal from the great bed of tripoli, Bilin.

Fig. 19. Natural size.

Fig. 20. The same magnified, showing circular articulations of a species of *Gaillonella*, and spiculae of *Spongilla*.

Fig. 19.

Thus, in the family *Bacillaria* (see fig. 16), the fossils preserved in tripoli are seen to exhibit the same divisions and transverse lines which characterize the living species of kindred form. With these, also, the siliceous spiculae or internal supports of the freshwater sponge, or *Spongilla* of Lamarck, are sometimes intermingled (see the needle-shaped bodies in fig. 20). These flinty cases and spiculae, although hard, are very fragile, breaking like glass, and are therefore admirably adapted, when rubbed, for wearing down into a fine powder fit for polishing the surface of metals.

Besides the tripoli, formed exclusively of the fossils above described, there occurs in the

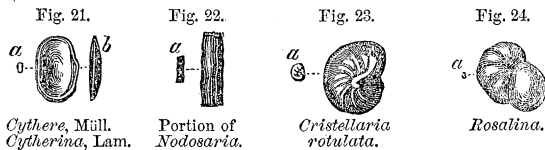
upper part of the great stratum at Bilin another heavier and more compact stone, a kind of semi-opal, in which innumerable parts of Diatomaceæ and spiculæ of the *Spongilla* are filled with, and cemented together by, siliceous matter. It is supposed that the siliceous remains of the most delicate Diatomaceæ have been dissolved by water, and have thus given rise to this opal in which the more durable fossils are preserved like insects in amber. This opinion is confirmed by the fact that the organic bodies decrease in number and sharpness of outline in proportion as the opaline cement increases in quantity.

In the Bohemian tripoli above described, as in that of Planitz in Saxony, the species of Diatomaceæ (or Infusoria, as termed by Ehrenberg) are freshwater; but in other countries, as in the tripoli of the Isle of France, they are of marine species, and they all belong to formations of the *tertiary* period, which will be spoken of hereafter.

A well-known substance, called bog-iron ore, often met with in peat-mosses, has also been shown by Ehrenberg to consist of innumerable articulated threads, of a yellow ochre color, composed partly of flint and partly of oxide of iron. These threads are the cases of a minute microscopic body, called *Gaillonella ferruginea* (fig. 18).

It is clear that much time must have been required for the accumulation of strata to which countless generations of Diatomaceæ have contributed their remains; and these discoveries lead us naturally to suspect that other deposits, of which the materials have been usually supposed to be inorganic, may in reality have been derived from microscopic organic bodies. That this is the case with the white chalk, has often been imagined, this rock having been observed to abound in a variety of marine fossils, such as shells, echini, corals, sponges, crustacea, and fishes. Mr. Lonsdale, on examining, in Oct., 1835, in the museum of the Geological Society of London, portions of white chalk from different parts of England, found, on carefully pulverizing them in water, that what appear to the eye simply as white grains were, in fact, well preserved fossils. He obtained above a thousand of these from each pound weight of chalk, some being fragments of minute corallines, others entire Foraminifera and Cytheridæ. The annexed drawings will give an idea of the beautiful forms of many of these bodies. The figures *a a* represent their natural size, but, minute as they seem, the smallest of them, such as *a*, fig. 24,

Cytheridæ and Foraminifera from the chalk.



are gigantic in comparison with the cases of Diatomaceæ before mentioned. It has, moreover, been lately discovered that the chambers into which these Foraminifera are divided are actually often filled with thou-

sands of well-preserved organic bodies, which abound in every minute grain of chalk, and are especially apparent in the white coating of flints, often accompanied by innumerable needle-shaped spiculae of sponges. After reflecting on these discoveries, we are naturally led on to conjecture that, as the formless cement in the semi-opal of Bilin has been derived from the decomposition of animal and vegetable remains, so also even those parts of chalk flints in which no organic structure can be recognized may nevertheless have constituted a part of microscopic animalcules.

“The dust we tread upon was once alive!”—BYRON.

How faint an idea does this exclamation of the poet convey of the real wonders of nature! for here we discover proofs that the calcareous and siliceous dust of which hills are composed has not only been once alive, but almost every particle, albeit invisible to the naked eye, still retains the organic structure which, at periods of time incalculably remote, was impressed upon it by the powers of life.


Freshwater and marine fossils.—Strata, whether deposited in salt or fresh water, have the same forms; but the imbedded fossils are very different in the two cases, because the aquatic animals which frequent lakes and rivers are distinct from those inhabiting the sea. In the northern part of the Isle of Wight a formation of marl and limestone, more than 50 feet thick, occurs, in which the shells are principally, if not all, of extinct species. Yet we recognize their freshwater origin, because they are of the same genera as those now abounding in ponds and lakes, either in our own country or in warmer latitudes.

In many parts of France, as in Auvergne, for example, strata of limestone, marl, and sandstone are found, hundreds of feet thick, which contain exclusively freshwater and land shells, together with the remains of terrestrial quadrupeds. The number of land shells scattered through some of these freshwater deposits is exceedingly great; and there are districts in Germany where the rocks scarcely contain any other fossils except snail-shells (*helices*); as, for instance, the limestone on the left bank of the Rhine, between Mayence and Worms, at Oppenheim, Findheim, Budenheim, and other places. In order to account for this phenomenon, the geologist has only to examine the small deltas of torrents which enter the Swiss lakes when the waters are low, such as the newly-formed plain where the Kander enters the Lake of Thun. He there sees sand and mud strewn over with innumerable dead land shells, which have been brought down from valleys in the Alps in the preceding spring, during the melting of the snows. Again, if we search the sands on the borders of the Rhine, in the lower part of its course, we find countless land shells mixed with others of species belonging to lakes, stagnant pools, and marshes. These individuals have been washed away from the alluvial plains of the great river and its tributaries, some from mountainous regions, others from the low country.

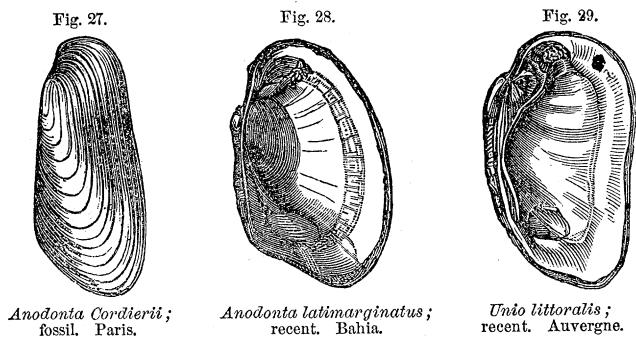
Although freshwater formations are often of great thickness, yet they are usually very limited in area when compared to marine deposits, just as lakes and estuaries are of small dimensions in comparison with seas.

We may distinguish a freshwater formation, first, by the absence of many fossils almost invariably met with in marine strata. For example, there are no sea-urchins, no corals, and scarcely any zoophytes; no chambered shells, such as the nautilus, nor microscopic Foraminifera. But it is chiefly by attending to the forms of the mollusca that we are guided in determining the point in question. In a freshwater deposit, the number of individual shells is often as great, if not greater, than in a marine stratum; but there is a smaller variety of species and genera. This might be anticipated from the fact that the genera and species of recent freshwater and land shells are few when contrasted with the marine. Thus, the genera of true mollusca according to Blainville's system, excluding those of extinct species and those without shells, amount to about 200 in number, of which the terrestrial and freshwater genera scarcely form more than a sixth.*

Almost all bivalve shells, or those of acephalous mollusca, are marine,

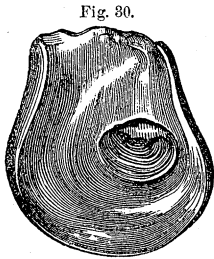


about ten only out of ninety genera being freshwater. Among these last, the four most common forms, both recent and fossil, are *Cyclas*, *Cy-*



rena, *Unio*, and *Anodonta* (see figures); the two first and two last of which are so nearly allied as to pass into each other.

* See Synoptic Table in Blainville's Malacologie.



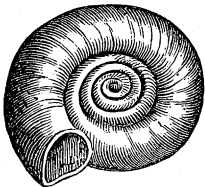
Gryphæa incurva, Sow. (*G. arcuata*, Lam.) upper valve. Lias.

Lamarck divided the bivalve mollusca into the *Dimyary*, or those having two large muscular impressions in each valve, as *a b* in the *Cyclas*, fig. 25, and the *Monomyary*, such as the oyster and scallop, in which there is only one of these impressions, as is seen in fig. 30. Now, as none of these last, or the unimuscular bivalves, are freshwater, we may at once presume a deposit in which we find any of them to be marine.

ludina. (See figures.)

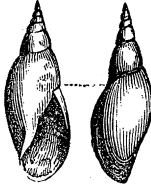
The univalve shells most characteristic of freshwater deposits are, *Planorbis*, *Lymnea*, and *Paludina*. But to these are occasionally added *Physa*, *Suc-*

Fig. 31.



Planorbis euomphalus; fossil. Isle of Wight.

Fig. 32.



Lymnea longiscata; fossil. Hants.

Fig. 33.



Paludina lenta; fossil. Hants.

cinea, *Ancylus*, *Valvata*, *Melanopsis*, *Melania*, and *Neritina*. (See figures.)

Fig. 34.



Succinea amphibia; fossil. Loess, Rhine.

Fig. 35.



Ancylus elegans; fossil. Hants.

Fig. 36.



Valvata; fossil. Grays, Essex.

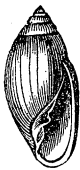
Fig. 37.



Physa hypnorum; recent.

In regard to one of these, the *Ancylus* (fig. 35), Mr. Gray observes that it sometimes differs in no respect from the marine *Siphonaria*, ex-

Fig. 38.



Auricula; recent. Ava.

Fig. 39.



Melania inquinata. Paris basin.

Fig. 40.



Physa columnaris. Paris basin.

Fig. 41.

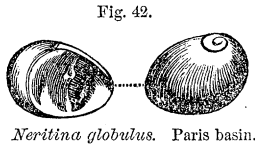


Melanopsis buccinoidea; recent. Asia.

cept in the animal. The shell, however, of the *Ancylus* is usually thinner.*

Gray, Phil. Trans. 1835, p. 302.

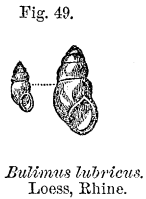
Some naturalists include *Neritina* (fig. 42) and the marine *Nerita* (fig. 43) in the same genus, it being scarcely possible to distinguish the



two by good generic characters. But, as a general rule, the fluviatile species are smaller, smoother, and more globular than the marine; and they have never, like the *Nerita*, the inner margin of the outer lip toothed or crenulated. (See fig. 43.)

A few genera, among which *Cerithium* (fig. 44) is the most abundant, are common both to rivers and the sea, having species peculiar to each. Other genera, like *Auricula* (fig. 38), are amphibious, frequenting marshes, especially near the sea.

The terrestrial shells are all univalves. The most abundant genera among these, both in a recent and fossil state, are *Helix* (fig. 45), *Cyclostoma* (fig. 46), *Pupa* (fig. 47), *Clausilia* (fig. 48), *Bulinus* (fig. 49),



and *Achatina*; which two last are nearly allied and pass into each other.

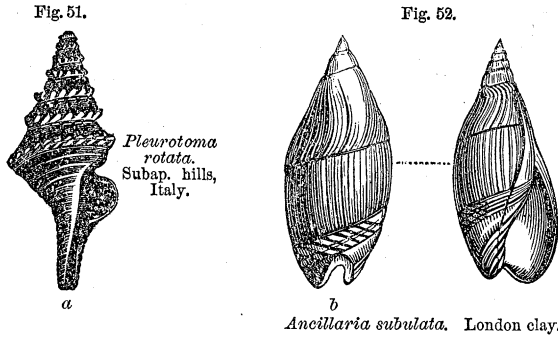
The *Ampullaria* (fig. 50) is another genus of shells, inhabiting rivers and ponds in hot countries. Many fossil species have been referred to this genus, but they have been found chiefly in marine formations, and are suspected by some conchologists to belong to *Natica* and other marine genera.



All univalve shells of land and freshwater species, with the exception of *Melanopsis* (fig. 41), and *Achatina*, which has a slight indentation, have entire mouths; and this circumstance may often serve as a convenient rule for distinguishing freshwater from marine strata; since, if any univalves occur of which the mouths are not entire, we may presume that the formation is marine. The aperture is said to be entire in such shells as the *Ampullaria* and the land shells (figs. 45—49), when its outline is not interrupted by an indentation or notch,

such as that seen at *b* in *Ancillaria* (fig. 52); or is not prolonged into a canal, as that seen at *a* in *Pleurotoma* (fig. 51).

The mouths of a large proportion of the marine univalves have these notches or canals, and almost all such species are carnivorous; whereas



nearly all testacea having entire mouths, are plant-eaters; whether the species be marine, freshwater, or terrestrial.

There is, however, one genus which affords an occasional exception to one of the above rules. The *Cerithium* (fig. 44), although provided with a short canal, comprises some species which inhabit salt, others brackish, and others fresh water, and they are said to be all plant-eaters.

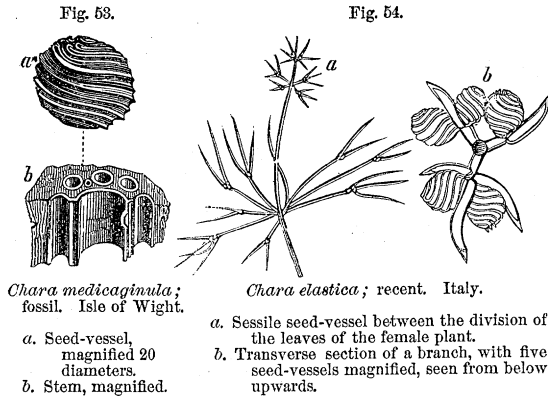
Among the fossils very common in freshwater deposits are the shells of *Cypris*, a minute crustaceous animal, having a shell much resembling that of the bivalve mollusca.* Many minute living species of this genus swarm in lakes and stagnant pools in Great Britain; but their shells are not, if considered separately, conclusive as to the freshwater origin of a deposit, because the majority of species in another kindred genus of the same order, the *Cytherina* of Lamarck (see above, fig. 21, p. 26), inhabit salt water; and, although the animal differs slightly, the shell is scarcely distinguishable from that of the *Cypris*.

The seed-vessels and stems of *Chara*, a genus of aquatic plants, are very frequent in freshwater strata. These seed-vessels were called, before their true nature was known, gyrogonites, and were supposed to be foraminiferous shells. (See fig. 53 *a*.)

The *Charæ* inhabit the bottom of lakes and ponds, and flourish mostly where the water is charged with carbonate of lime. Their seed-vessels are covered with a very tough integument, capable of resisting decomposition; to which circumstance we may attribute their abundance in a fossil state. The annexed figure (fig. 54) represents a branch of one of many new species found by Professor Amici in the lakes of northern Italy. The seed-vessel in this plant is more globular than in the British *Charæ*, and therefore more nearly resembles in form the extinct fossil species found in England, France, and other countries. The

* For figures of recent species, see below, p. 183, and figs. of fossils, see p. 228.

stems, as well as the seed-vessels, of these plants occur both in modern shell marl and in ancient freshwater formations. They are generally



composed of a large tube surrounded by smaller tubes; the whole stem being divided at certain intervals by transverse partitions or joints. (See *b*, fig. 53.)

It is not uncommon to meet with layers of vegetable matter, impressions of leaves, and branches of trees, in strata containing freshwater shells; and we also find occasionally the teeth and bones of land quadrupeds, of species now unknown. The manner in which such remains are occasionally carried by rivers into lakes, especially during floods, has been fully treated of in the "Principles of Geology."*

The remains of fish are occasionally useful in determining the freshwater origin of strata. Certain genera, such as carp, perch, pike, and loach (*Cyprinus*, *Perca*, *Esox*, and *Cobitis*), as also *Lebias*, being peculiar to freshwater. Other genera contain some freshwater and some marine species, as *Cottus*, *Mugil*, and *Anguilla*, or eel. The rest are either common to rivers and the sea, as the salmon; or are exclusively characteristic of salt water. The above observations respecting fossil fishes are applicable only to the more modern or tertiary deposits; for in the more ancient rocks the forms depart so widely from those of existing fishes, that it is very difficult, at least in the present state of science, to derive any positive information from ichthyolites respecting the element in which strata were deposited.

The alternation of marine and freshwater formations, both on a small and large scale, are facts well ascertained in geology. When it occurs on a small scale, it may have arisen from the alternate occupation of certain spaces by river water and the sea; for in the flood season the river forces back the ocean and freshens it over a large area, depositing at the same time its sediment; after which the salt water again returns, and, on resuming its former place, brings with it sand, mud, and marine shells.

* See Index of Principles, "Fossilization."

There are also lagoons at the mouths of many rivers, as the Nile and Mississippi, which are divided off by bars of sand from the sea, and which are filled with salt and fresh water by turns. They often communicate exclusively with the river for months, years, or even centuries; and then a breach being made in the bar of sand, they are for long periods filled with salt water.

The Lym-Fiord in Jutland offers an excellent illustration of analogous changes; for, in the course of the last thousand years, the western extremity of this long frith, which is 120 miles in length, including its windings, has been four times fresh and four times salt, a bar of sand between it and the ocean having been as often formed and removed. The last irruption of salt water happened in 1824; when the North Sea entered, killing all the freshwater shells, fish, and plants; and from that time to the present, the sea-weed *Fucus vesiculosus*, together with oysters and other marine mollusca, have succeeded the *Cyclas*, *Lymnea*, *Paludina*, and *Charæ*.*

But changes like these in the Lym-Fiord, and those before mentioned as occurring at the mouths of great rivers, will only account for some cases of marine deposits of partial extent resting on freshwater strata. When we find, as in the southeast of England, a great series of freshwater beds, 1000 feet in thickness, resting upon marine formations and again covered by other rocks, such as the cretaceous, more than 1000 feet thick, and of deep-sea origin, we shall find it necessary to seek for a different explanation of the phenomena.†

CHAPTER IV.

CONSOLIDATION OF STRATA AND PETRIFICATION OF FOSSILS.

Chemical and mechanical deposits—Cementing together of particles—Hardening by exposure to air—Concretionary nodules—Consolidating effects of pressure—Mineralization of organic remains—Impressions and casts how formed—Fossil wood—Göppert's experiments—Precipitation of stony matter most rapid where putrefaction is going on—Source of lime in solution—Silice derived from decomposition of felspar—Proofs of the lapidification of some fossils soon after burial, of others when much decayed.

HAVING spoken in the preceding chapters of the characters of sedimentary formations, both as dependent on the deposition of inorganic matter and the distribution of fossils, I may next treat of the consolidation of stratified rocks, and the petrification of imbedded organic remains.

Chemical and mechanical deposits.—A distinction has been made by

* See Principles, Index, "Lym-Fiord."

† See below, Chap. XVIII, on the Wealden.

geologists between deposits of a chemical and those of a mechanical, origin. By the latter name are designated beds of mud, sand, or pebbles produced by the action of running water, also accumulations of stones and scoræ thrown out by a volcano, which have fallen into their present place by the force of gravitation. But the matter which forms a chemical deposit has not been mechanically suspended in water, but in a state of solution until separated by chemical action. In this manner carbonate of lime is often precipitated upon the bottom of lakes and seas in a solid form, as may be well seen in many parts of Italy, where mineral springs abound, and where the calcareous stone, called travertin, is deposited. In these springs the lime is usually held in solution by an excess of carbonic acid, or by heat if it be a hot spring, until the water, on issuing from the earth, cools or loses part of its acid. The calcareous matter then falls down in a solid state, incrusting shells, fragments of wood and leaves, and binding them together.*

In coral reefs, large masses of limestone are formed by the stony skeletons of zoophytes; and these, together with shells, become cemented together by carbonate of lime, part of which is probably furnished to the sea-water by the decomposition of dead corals. Even shells of which the animals are still living, on these reefs, are very commonly found to be incrustated over with a hard coating of limestone.†

If sand and pebbles are carried by a river into the sea, and these are bound together immediately by carbonate of lime, the deposit may be described as of a mixed origin, partly chemical, and partly mechanical.

Now, the remarks already made in Chapter II. on the original horizontality of strata are strictly applicable to mechanical deposits, and only partially to those of a mixed nature. Such as are purely chemical may be formed on a very steep slope, or may even incrust the vertical walls of a fissure, and be of equal thickness throughout; but such deposits are of small extent, and for the most part confined to vein-stones.

Cementing of particles.—It is chiefly in the case of calcareous rocks that solidification takes place at the time of deposition. But there are many deposits in which a cementing process comes into operation long afterwards. We may sometimes observe, where the water of ferruginous or calcareous springs has flowed through a bed of sand or gravel, that iron or carbonate of lime has been deposited in the interstices between the grains or pebbles, so that in certain places the whole has been bound together into a stone, the same set of strata remaining in other parts loose and incoherent.

Proofs of a similar cementing action are seen in a rock at Kelloway in Wiltshire. A peculiar band of sandy strata, belonging to the group called Oolite by geologists, may be traced through several counties, the sand being for the most part loose and unconsolidated, but becoming

* See Principles, Index, "Calcareous Springs," &c.

† Ibid. "Travertin," "Coral Reefs," &c.

stony near Kelloway. In this district there are numerous fossil shells which have decomposed, having for the most part left only their casts. The calcareous matter hence derived has evidently served, at some former period, as a cement to the siliceous grains of sand, and thus a solid sandstone has been produced. If we take fragments of many other argillaceous grits, retaining the casts of shells, and plunge them into dilute muriatic or other acid, we see them immediately changed into common sand and mud; the cement of lime derived from the shells, having been dissolved by the acid.

Traces of impressions and casts are often extremely faint. In some loose sands of recent date we meet with shells in so advanced a stage of decomposition as to crumble into powder when touched. It is clear that water percolating such strata may soon remove the calcareous matter of the shell; and, unless circumstances cause the carbonate of lime to be again deposited, the grains of sand will not be cemented together; in which case no memorial of the fossil will remain. The absence of organic remains from many aqueous rocks may be thus explained; but we may presume that in many of them no fossils were ever imbedded, as there are extensive tracts on the bottoms of existing seas even of moderate depth on which no fragments of shell, coral, or other living creature can be detected by dredging. On the other hand, there are depths where the zero of animal life has been approached; as, for example, in the Mediterranean, at the depth of about 230 fathoms, according to the researches of Prof. E. Forbes. In the *Ægean* Sea a deposit of yellowish mud of a very uniform character, and closely resembling chalk, is going on in regions below 230 fathoms, and this formation must be wholly devoid of organic remains.*

In what manner siliceous matter and carbonate of lime may become widely diffused in small quantities through the waters which permeate the earth's crust will be spoken of presently, when the petrification of fossil bodies is considered; but I may remark here that such waters are always passing in the case of thermal springs from hotter to colder parts of the interior of the earth; and as often as the temperature of the solvent is lowered, mineral matter has a tendency to separate from it and solidify. Thus a stony cement is often supplied to any sand, pebbles, or fragmentary mixture. In some conglomerates, like the pudding-stone of Hertfordshire, pebbles of flint and grains of sand are united by a siliceous cement so firmly, that if a block be fractured the rent passes as readily through the pebbles as through the cement.

It is probable that many strata became solid at the time when they emerged from the waters in which they were deposited, and when they first formed a part of the dry land. A well-known fact seems to confirm this idea: by far the greater number of the stones used for building, and road-making are much softer when first taken from the quarry than after they have been long exposed to the air; and these, when once

* Report Brit. Ass. 1843, p. 178.

dried, may afterwards be immersed for any length of time in water without becoming soft again. Hence it is found desirable to shape the stones which are to be used in architecture while they are yet soft and wet, and while they contain their "quarry-water," as it is called; also to break up stone intended for roads when soft, and then leave it to dry in the air for months that it may harden. Such induration may perhaps be accounted for by supposing the water, which penetrates the minutest pores of rocks, to deposit, on evaporation, carbonate of lime, iron, siliceous, and other minerals previously held in solution, and thereby fill up the pores partially. These particles, on crystallizing, would not only be themselves deprived of freedom of motion, but would also bind together other portions of the rock which before were loosely aggregated. On the same principle wet sand and mud become as hard as stone when frozen; because one ingredient of the mass, namely, the water, has crystallized, so as to hold firmly together all the separate particles of which the loose mud and sand were composed.

Dr. MacCulloch mentions a sandstone in Skye, which may be moulded like dough when first found; and some simple minerals, which are rigid and as hard as glass in our cabinets, are often flexible and soft in their native beds; this is the case with asbestos, sahlite, tremolite, and chaledony, and it is reported also to happen in the case of the beryl.*

The marl recently deposited at the bottom of Lake Superior, in North America, is soft, and often filled with freshwater shells; but if a piece be taken up and dried, it becomes so hard that it can only be broken by a smart blow of the hammer. If the lake therefore was drained, such a deposit would be found to consist of strata of marlstone, like that observed in many ancient European formations, and like them containing freshwater shells.†

It is probable that some of the heterogeneous materials which rivers transport to the sea may at once set under water, like the artificial mixture called pozzolana, which consists of fine volcanic sand charged with about 20 per cent. of oxide of iron, and the addition of a small quantity of lime. This substance hardens, and becomes a solid stone in water, and was used by the Romans in constructing the foundations of buildings in the sea.

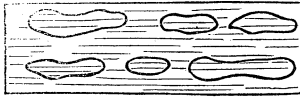
Consolidation in these cases is brought about by the action of chemical affinity on finely comminuted matter previously suspended in water. After deposition similar particles seem to exert a mutual attraction on each other, and congregate together in particular spots, forming lumps, nodules, and concretions. Thus in many argillaceous deposits there are calcareous balls, or spherical concretions, ranged in layers parallel to the general stratification; an arrangement which took place after the shale or marl had been thrown down in successive laminæ; for these laminæ

* Dr. MacCulloch, *Syst. of Geol.* vol. i. p. 123.

† *Princ. of Geol.*, Index, "Superior Lake."

are often traced in the concretions, remaining parallel to those of the surrounding unconsolidated rock. (See fig. 55.) Such nodules of limestone have often a shell or other foreign body in the centre.*

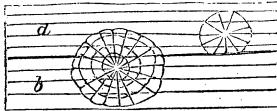
Fig. 55.



Calcareous nodules in Lias.

Among the most remarkable examples of concretionary structure are those described by Professor Sedgwick as abounding in the magnesian limestone of the north of England. The spherical balls are of various sizes, from that of a pea to a diameter of several feet, and they have both a concentric and radiated structure, while at the same time the laminae of original deposition pass uninterruptedly through them. In some cliffs this limestone resembles a great irregular pile of cannon balls. Some of the globular masses have their centre in one stratum, while a portion of their exterior passes through to the stratum above or below. Thus the larger spheroid in the annexed section (fig. 56) passes from the

Fig. 56.



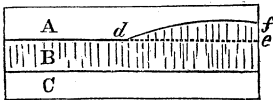
Spheroidal concretions in magnesian limestone.

stratum *b* upwards into *a*. In this instance we must suppose the deposition of a series of minor layers, first forming the stratum *b*, and afterwards the incumbent stratum *a*; then a movement of the particles took place, and the carbonates of lime and magnesia separated from the

more impure and mixed matter, forming the still unconsolidated parts of the stratum. Crystallization, beginning at the centre, must have gone on forming concentric coats, around the original nucleus without interfering with the laminated structure of the rock.

When the particles of rocks have been thus rearranged by chemical forces, it is sometimes difficult or impossible to ascertain whether certain lines of division are due to original deposition or to the subsequent aggregation of similar particles. Thus suppose three strata of grit, A, B, C, are charged unequally with calcareous matter, and that B is the most calcareous.

Fig. 57.



If consolidation takes place in B, the concretionary action may spread upwards into a part of A, where the carbonate of lime is more abundant than in the rest; so that a mass *d, e, f*, forming a portion of the superior stratum, becomes united with B into one solid mass of stone. The original line of division *d, e*, being thus effaced, the line *d, f*, would generally be considered as the surface of the bed B, though not strictly a true plane of stratification.

Pressure and heat.—When sand and mud sink to the bottom of a deep sea, the particles are not pressed down by the enormous weight of the incumbent ocean; for the water, which becomes mingled with the sand and mud, resists pressure with a force equal to that of the column

* De la Beche, Geol. Researches, p. 95, and Geol. Observer (1851), p. 686.

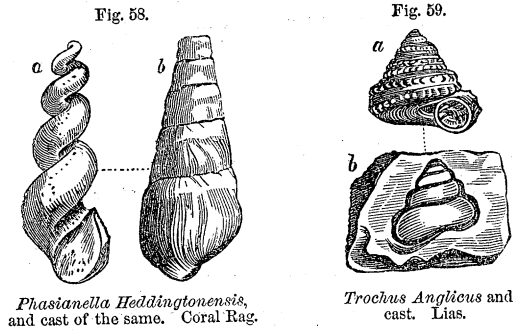
of fluid above. The same happens in regard to organic remains which are filled with water under great pressure as they sink, otherwise they would be immediately crushed to pieces and flattened. Nevertheless, if the materials of a stratum remain in a yielding state, and do not set or solidify, they will be gradually squeezed down by the weight of other materials successively heaped upon them, just as soft clay or loose sand on which a house is built may give way. By such downward pressure particles of clay, sand, and marl, may become packed into a smaller space, and be made to cohere together permanently.

Analogous effects of condensation may arise when the solid parts of the earth's crust are forced in various directions by those mechanical movements afterwards to be described, by which strata have been bent, broken, and raised above the level of the sea. Rocks of more yielding materials must often have been forced against others previously consolidated, and, thus compressed, may have acquired a new structure. A recent discovery may help us to comprehend how fine sediment derived from the detritus of rocks may be solidified by mere pressure. The graphite or "black lead" of commerce having become very scarce, Mr. Brockedon contrived a method by which the dust of the purer portions of the mineral found in Borrowdale might be recomposed into a mass as dense and compact as native graphite. The powder of graphite is first carefully prepared and freed from air, and placed under a powerful press on a strong steel die, with air-tight fittings. It is then struck several blows, each of a power of 1000 tons; after which operation the powder is so perfectly solidified that it can be cut for pencils, and exhibits when broken the same texture as native graphite.

But the action of heat at various depths in the earth is probably the most powerful of all causes in hardening sedimentary strata. To this subject I shall refer again when treating of the metamorphic rocks, and of the slaty and jointed structure.

Mineralization of organic remains.—The changes which fossil organic bodies have undergone since they were first imbedded in rocks, throw much light on the consolidation of strata. Fossil shells in some modern deposits have been scarcely altered in the course of centuries, having simply lost a part of their animal matter. But in other cases the shell has disappeared, and left an impression only of its exterior, or a cast of its interior form, or thirdly, a cast of the shell itself, the original matter of which has been removed. These different forms of fossilization may easily be understood if we examine the mud recently thrown out from a pond or canal in which there are shells. If the mud be argillaceous, it acquires consistency on drying, and on breaking open a portion of it we find that each shell has left impressions of its external form. If we then remove the shell itself, we find within a solid nucleus of clay, having the form of the interior of the shell. This form is often very different from that of the outer shell. Thus a cast such as *a*, fig. 58, commonly called a fossil screw, would never be suspected by an inexperienced conchologist to be the internal shape of the fossil univalve, *b*, fig. 58. Nor should

we have imagined at first sight that the shell *a* and the cast *b*, fig. 59, were different parts of the same fossil. The reader will observe, in the




last-mentioned figure (*b*, fig. 59), that an empty space shaded dark, which the *shell itself* once occupied, now intervenes between the enveloping stone and the cast of the smooth interior of the whorls. In such cases the shell has been dissolved and the component particles removed by water percolating the rock. If the nucleus were taken out a hollow mould would remain, on which the external form of the shell with its tubercles and striae, as seen in *a*, fig. 59, would be seen embossed. Now if the space alluded to between the nucleus and the impression, instead of being left empty, had been filled up with calcareous spar, flint, pyrites, or other mineral, we then obtain from the mould an exact cast both of the external and internal form of the original shell. In this manner silicified casts of shells have been formed; and if the mud or sand of the nucleus happen to be incoherent, or soluble in acid, we can then procure in flint an empty shell, which in shape is the exact counterpart of the original. This cast may be compared to a bronze statue, representing merely the superficial form, and not the internal organization; but there is another description of petrification by no means uncommon, and of a much more wonderful kind, which may be compared to certain anatomical models in wax, where not only the outward forms and features, but the nerves, blood-vessels, and other internal organs are also shown. Thus we find corals, originally calcareous, in which not only the general shape, but also the minute and complicated internal organization are retained in flint.

Such a process of petrification is still more remarkably exhibited in fossil wood, in which we often perceive not only the rings of annual growth, but all the minute vessels and medullary rays. Many of the minute pores and fibres of plants, and even those spiral vessels which in the living vegetable can only be discovered by the microscope, are preserved. Among many instances, I may mention a fossil tree, 72 feet in length, found at Gosforth near Newcastle, in sandstone strata associated with coal. By cutting a transverse slice so thin as to transmit light, and magnifying it about fifty-five times, the texture seen in fig. 60 is ex-

hibited. A texture equally minute and complicated has been observed in the wood of large trunks of fossil trees found in the Craigeleith quarry near Edinburgh, where the stone was not in the slightest degree siliceous, but consisted chiefly of carbonate of lime, with oxide of iron, alumina, and carbon. The parallel rows of vessels here seen are the rings of annual growth, but in one part they are imperfectly preserved, the wood having probably decayed before the mineralizing matter had penetrated to that portion of the tree.

Fig 60.



Texture of a tree from the coal strata, magnified. (Wigham.) Transverse section.

In attempting to explain the process of petrification in such cases, we may first assume that strata are very generally permeated by water charged with minute portions of calcareous, siliceous, and other earths in solution. In what manner they become so impregnated will be afterwards considered. If an organic substance is exposed in the open air to the action of the sun and rain, it will in time putrefy, or be dissolved into its component elements, which consist chiefly of oxygen, hydrogen, and carbon. These will readily be absorbed by the atmosphere or be washed away by rain, so that all vestiges of the dead animal or plant disappear. But if the same substances be submerged in water, they decompose more gradually; and if buried in earth, still more slowly, as in the familiar example of wooden piles or other buried timber. Now, if as fast as each particle is set free by putrefaction in a fluid or gaseous state, a particle equally minute of carbonate of lime, flint, or other mineral, is at hand and ready to be precipitated, we may imagine this inorganic matter to take the place just before left unoccupied by the organic molecule. In this manner a cast of the interior of certain vessels may first be taken, and afterwards the more solid walls of the same may decay and suffer a like transmutation. Yet when the whole is lapidified, it may not form one homogeneous mass of stone or metal. Some of the original ligneous, osseous, or other organic elements may remain mingled in certain parts, or the lapidifying substance itself may be differently colored at different times, or so crystallized as to reflect light differently, and thus the texture of the original body may be faithfully exhibited.

The student may perhaps ask whether, on chemical principles, we have any ground to expect that mineral matter will be thrown down precisely in those spots where organic decomposition is in progress? The following curious experiments may serve to illustrate this point. Professor Göppert of Breslau attempted recently to imitate the natural process of petrification. For this purpose he steeped a variety of animal and vegetable substances in waters, some holding siliceous, others calcareous, others metallic matter in solution. He found that in the period of a few weeks, or even days, the organic bodies thus immersed were mineralized to a certain extent. Thus, for example, thin vertical slices of deal, taken from the Scotch fir (*Pinus sylvestris*), were immersed in a moderately

strong solution of sulphate of iron. When they had been thoroughly soaked in the liquid for several days they were dried and exposed to a red-heat until the vegetable matter was burnt up and nothing remained but an oxide of iron, which was found to have taken the form of the deal so exactly that casts even of the dotted vessels peculiar to this family of plants were distinctly visible under the microscope.

Another accidental experiment has been recorded by Mr. Pepys in the Geological Transactions.* An earthen pitcher containing several quarts of sulphate of iron had remained undisturbed and unnoticed for about a twelvemonth in the laboratory. At the end of this time when the liquor was examined an oily appearance was observed on the surface, and a yellowish powder, which proved to be sulphur, together with a quantity of small hairs. At the bottom were discovered the bones of several mice in a sediment consisting of small grains of pyrites, others of sulphur, others of crystallized green sulphate of iron, and a black muddy oxide of iron. It was evident that some mice had accidentally been drowned in the fluid, and by the mutual action of the animal matter and the sulphate of iron on each other, the metallic sulphate had been deprived of its oxygen; hence the pyrites and the other compounds were thrown down. Although the mice were not mineralized, or turned into pyrites, the phenomenon shows how mineral waters, charged with sulphate of iron, may be deoxygenated on coming in contact with animal matter undergoing putrefaction, so that atom after atom of pyrites may be precipitated, and ready, under favorable circumstances, to replace the oxygen, hydrogen, and carbon into which the original body would be resolved.

The late Dr. Turner observes, that when mineral matter is in a "nascent state," that is to say, just liberated from a previous state of chemical combination, it is most ready to unite with other matter, and form a new chemical compound. Probably the particles or atoms just set free are of extreme minuteness, and therefore move more freely, and are more ready to obey any impulse of chemical affinity. Whatever be the cause, it clearly follows, as before stated, that where organic matter newly imbedded in sediment is decomposing, there will chemical changes take place most actively.

An analysis was lately made of the water which was flowing off from the rich mud deposited by the Hooghly river in the Delta of the Ganges after the annual inundation. This water was found to be highly charged with carbonic acid gas holding lime in solution.† Now if newly-deposited mud is thus proved to be permeated by mineral matter in a state of solution, it is not difficult to perceive that decomposing organic bodies, naturally imbedded in sediment, may as readily become petrified as the substances artificially immersed by Professor Göppert in various fluid mixtures.

It is well known that the water of springs, or that which is continually

* Vol. i. p. 399, first series.

† Piddington, *Asiat. Research.* vol. xviii. p. 226.

percolating the earth's crust, is rarely free from a slight admixture either of iron, carbonate of lime, sulphur, silica, potash, or some other earthy, alkaline, or metallic ingredient. Hot springs in particular are copiously charged with one or more of these elements; and it is only in their waters that silex is found in abundance. In certain cases, therefore, especially in volcanic regions, we may imagine the flint of silicified wood and corals to have been supplied by the waters of thermal springs. In other instances, as in tripoli and chalk-flint, it may have been derived in great part, if not wholly, from the decomposition of infusoria or diatomaceæ, sponges, and other bodies. But even if this be granted, we have still to inquire whence a lake or the ocean can be constantly replenished with the calcareous and siliceous matter so abundantly withdrawn from it by the secretions of these zoophytes.

In regard to carbonate of lime there is no difficulty, because not only are calcareous springs very numerous, but even rain-water has the power of dissolving a minute portion of the calcareous rocks over which it flows. Hence marine corals and mollusca may be provided by rivers with the materials of their shells and solid supports. But pure silex, even when reduced to the finest powder and boiled, is insoluble in water, except at very high temperatures. Nevertheless Dr. Turner has well explained, in an essay on the chemistry of geology,* how the decomposition of felspar may be a source of silex in solution. He has remarked that the siliceous earth, which constitutes more than half the bulk of felspar, is intimately combined with alumine, potash, and some other elements. The alkaline matter of the felspar has a chemical affinity for water, as also for the carbonic acid which is more or less contained in the waters of most springs. The water therefore carries away alkaline matter, and leaves behind a clay consisting of alumine and silica. But this residue of the decomposed mineral, which in its purest state is called porcelain clay, is found to contain a part only of the silica which existed in the original felspar. The other part, therefore, must have been dissolved and removed; and this can be accounted for in two ways; first, because silica when combined with an alkali is soluble in water; secondly, because silica in what is technically called its nascent state is also soluble in water. Hence an endless supply of silica is afforded to rivers and the waters of the sea. For the felspathic rocks are universally distributed, constituting, as they do, so large a proportion of the volcanic, plutonic, and metamorphic formations. Even where they chance to be absent in mass, they rarely fail to occur in the superficial gravel or alluvial deposits of the basin of every large river.

The disintegration of mica also, another mineral which enters largely into the composition of granite and various sandstones, may yield silica which may be dissolved in water, for nearly half of this mineral consists of silica, combined with alumine, potash, and about a tenth part of iron. The oxidation of this iron in the air is the principal cause of the waste of mica.

* Jam. Ed. New Phil. Journ. No. 30, p. 246.

We have still, however, much to learn before the conversion of fossil bodies into stone is fully understood. Some phenomena seem to imply that the mineralization must proceed with considerable rapidity, for stems of a soft and succulent character, and of a most perishable nature, are preserved in flint; and there are instances of the complete silicification of the young leaves of a palm-tree when just about to shoot forth, and in that state which in the West Indies is called the cabbage of the palm.* It may, however, be questioned whether in such cases there may not have been some antiseptic quality in the water which retarded putrefaction, so that the soft parts of the buried substance may have remained for a long time without disintegration, like the flesh of bodies imbedded in peat.

Mr. Stokes has pointed out examples of petrifications in which the more perishable, and others where the more durable portions of wood are preserved. These variations, he suggests, must doubtless have depended on the time when the lapidifying mineral was introduced. Thus, in certain silicified stems of palm-trees, the cellular tissue, that most destructible part, is in good condition, while all signs of the hard woody fibre have disappeared, the spaces once occupied by it being hollow or filled with agate. Here, petrification must have commenced soon after the wood was exposed to the action of moisture, and the supply of mineral matter must then have failed, or the water must have become too much diluted before the woody fibre decayed. But when this fibre is alone discoverable, we must suppose that an interval of time elapsed before the commencement of lapidification, during which the cellular tissue was obliterated. When both structures, namely, the cellular and the woody fibre, are preserved, the process must have commenced at an early period, and continued without interruption till it was completed throughout.†

* Stokes, Geol. Trans. vol. v. p. 212, second series.

† Ibid.

CHAPTER V.

ELEVATION OF STRATA ABOVE THE SEA—HORIZONTAL AND INCLINED STRATIFICATION.

Why the position of marine strata, above the level of the sea, should be referred to the rising up of the land, not to the going down of the sea—Upheaval of extensive masses of horizontal strata—Inclined and vertical stratification—Anticlinal and synclinal lines—Bent strata in east of Scotland—Theory of folding by lateral movement—Creeps—Dip and strike—Structure of the Jura—Various forms of outcrop—Rocks broken by flexure—Inverted position of disturbed strata—Unconformable stratification—Hutton and Playfair on the same—Fractures of strata—Polished surfaces—Faults—Appearance of repeated alternations produced by them—Origin of great faults.

LAND has been raised, not the sea lowered.—It has been already stated that the aqueous rocks containing marine fossils extend over wide continental tracts, and are seen in mountain chains rising to great heights above the level of the sea. Hence it follows, that what is now dry land was once under water. But if we admit this conclusion, we must imagine, either that there has been a general lowering of the waters of the ocean, or that the solid rocks, once covered by water, have been raised up bodily out of the sea, and have thus become dry land. The earlier geologists, finding themselves reduced to this alternative, embraced the former opinion, assuming that the ocean was originally universal, and had gradually sunk down to its actual level, so that the present islands and continents were left dry. It seemed to them far easier to conceive that the water had gone down, than that solid land had risen upwards into its present position. It was, however, impossible to invent any satisfactory hypothesis to explain the disappearance of so enormous a body of water throughout the globe, it being necessary to infer that the ocean had once stood at whatever height marine shells had been detected. It moreover appeared clear, as the science of Geology advanced, that certain spaces on the globe had been alternately sea, then land, then estuary, then sea again, and, lastly, once more habitable land, having remained in each of these states for considerable periods. In order to account for such phenomena, without admitting any movement of the land itself, we are required to imagine several retreats and returns of the ocean; and even then our theory applies merely to cases where the marine strata composing the dry land are horizontal, leaving unexplained those more common instances where strata are inclined, curved, or placed on their edges, and evidently not in the position in which they were first deposited.

Geologists, therefore, were at last compelled to have recourse to the other alternative, namely, the doctrine that the solid land has been repeatedly moved upwards or downwards, so as permanently to change its

position relatively to the sea. There are several distinct grounds for preferring this conclusion. First, it will account equally for the position of those elevated masses of marine origin in which the stratification remains horizontal, and for those in which the strata are disturbed, broken, inclined, or vertical. Secondly, it is consistent with human experience that land should rise gradually in some places and be depressed in others. Such changes have actually occurred in our own days, and are now in progress, having been accompanied in some cases by violent convulsions, while in others they have proceeded so insensibly, as to have been ascertainable only by the most careful scientific observations, made at considerable intervals of time. On the other hand, there is no evidence from human experience of a lowering of the sea's level in any region, and the ocean cannot sink in one place without its level being depressed all over the globe.

These preliminary remarks will prepare the reader to understand the great theoretical interest attached to all facts connected with the position of strata, whether horizontal or inclined, curved or vertical.

Now the first and most simple appearance is where strata of marine origin occur above the level of the sea in horizontal position. Such are the strata which we meet with in the south of Sicily, filled with shells for the most part of the same species as those now living in the Mediterranean. Some of these rocks rise to the height of more than 2000 feet above the sea. Other mountain masses might be mentioned, composed of horizontal strata of high antiquity, which contain fossil remains of animals wholly dissimilar from any now known to exist. In the south of Sweden, for example, near Lake Wener, the beds of one of the oldest of the fossiliferous deposits, namely, that formerly called Transition, and now Silurian, by geologists, occur in as level a position as if they had recently formed part of the delta of a great river, and been left dry on the retiring of the annual floods. Aqueous rocks of about the same age extend for hundreds of miles over the lake-district of North America, and exhibit in like manner a stratification nearly undisturbed. The Table Mountain at the Cape of Good Hope is another example of highly elevated yet perfectly horizontal strata, no less than 3500 feet in thickness, and consisting of sandstone of very ancient date.

Instead of imagining that such fossiliferous rocks were always at their present level, and that the sea was once high enough to cover them, we suppose them to have constituted the ancient bed of the ocean, and that they were gradually uplifted to their present height. This idea, however startling it may at first appear, is quite in accordance, as before stated, with the analogy of changes now going on in certain regions of the globe. Thus, in parts of Sweden, and the shores and islands of the Gulf of Bothnia, proofs have been obtained that the land is experiencing, and has experienced for centuries, a slow upheaving movement. Playfair argued in favor of this opinion in 1802; and in 1807, Von Buch, after his travels in Scandinavia, announced his conviction that a rising of the land was in progress. Celsius and other Swedish writers had,

a century before, declared their belief that a gradual change had, for ages, been taking place in the relative level of land and sea. They attributed the change to a fall of the waters both of the ocean and the Baltic. This theory, however, has now been refuted by abundant evidence; for the alteration of relative level has neither been universal nor everywhere uniform in quantity, but has amounted, in some regions, to several feet in a century, in others to a few inches; while in the southernmost part of Sweden, or the province of Scania, there has been actually a loss instead of a gain of land, buildings having gradually sunk below the level of the sea.*

It appears, from the observations of Mr. Darwin and others, that very extensive regions of the continent of South America have been undergoing slow and gradual upheaval, by which the level plains of Patagonia, covered with recent marine shells, and the Pampas of Buenos Ayres, have been raised above the level of the sea.† On the other hand, the gradual sinking of the west coast of Greenland, for the space of more than 600 miles from north to south, during the last four centuries, has been established by the observations of a Danish naturalist, Dr. Pingel. And while these proofs of continental elevation and subsidence, by slow and insensible movements, have been recently brought to light, the evidence has been daily strengthened of continued changes of level effected by violent convulsions in countries where earthquakes are frequent. There the rocks are rent from time to time, and heaved up or thrown down several feet at once, and disturbed in such a manner, that the original position of strata may, in the course of centuries, be modified to any amount.

It has also been shown by Mr. Darwin, that, in those seas where circular coral islands and barrier reefs abound, there is a slow and continued sinking of the submarine mountains on which the masses of coral are based; while there are other areas of the South Sea, where the land is on the rise, and where coral has been upheaved far above the sea-level.

It would require a volume to explain to the reader the various facts which establish the reality of these movements of land, whether of elevation or depression, whether accompanied by earthquakes or accomplished slowly and without local disturbance. Having treated fully of these subjects in the *Principles of Geology*,‡ I shall assume, in the present work, that such changes are part of the actual course of nature; and when admitted, they will be found to afford a key to the interpretation of a variety of geological appearances, such as the elevation of horizontal, inclined, or disturbed marine strata, and the superposition of fresh-

* In the first three editions of my *Principles of Geology*, I expressed many doubts as to the validity of the alleged proofs of a gradual rise of land in Sweden; but after visiting that country, in 1834, I retracted these objections, and published a detailed statement of the observations which led me to alter my opinion in the *Phil. Trans.* 1835, Part I. See also the *Principles*, 4th and subsequent editions.

† See his *Journal of a Naturalist in Voyage of the Beagle*, and his work on *Coral Reefs*.

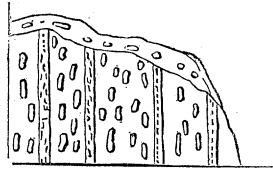
‡ See chapters xxviii. to xxxi. inclusive.

water to marine deposits, afterwards to be described. It will also appear, in the sequel, how much light the doctrine of a continued subsidence of land may throw on the manner in which a series of strata, formed in shallow water, may have accumulated to a great thickness. The excavation of valleys also, and other effects of *denudation*, of which I shall presently treat, can alone be understood when we duly appreciate the proofs, now on record, of the prolonged rising and sinking of land, throughout wide areas.

To conclude this subject, I may remind the reader, that were we to embrace the doctrine which ascribes the elevated position of marine formations, and the depression of certain freshwater strata, to oscillations in the level of the waters instead of the land, we should be compelled to admit that the ocean has been sometimes everywhere much shallower than at present, and at others more than three miles deeper.

Inclined stratification.—The most unequivocal evidence of a change in the original position of strata is afforded by their standing up perpendicularly on their edges, which is by no means a rare phenomenon, especially in mountainous countries. Thus we find in Scotland, on the southern skirts of the Grampians, beds of pudding-stone alternating with thin layers of fine sand, all placed vertically to the horizon. When Saussure first observed certain conglomerates in a similar position in the Swiss Alps,

Fig. 61.




Vertical conglomerate and sandstone.

he remarked that the pebbles, being for the most part of an oval shape, had their longer axes parallel to the planes of stratification (see fig. 61). From this he inferred, that such strata must, at first, have been horizontal, each oval pebble having originally settled at the bottom of the water, with its flatter side parallel to the horizon, for the same reason that an egg will not stand on either end if unsupported. Some few, indeed, of the rounded stones in a conglomerate occasionally afford an exception to the above rule, for the same reason that we see on a shingle beach some oval or flat-sided pebbles resting on their ends or edges; these having been forced along the bottom and against each other by a wave or current so as to settle in this position.

Vertical strata, when they can be traced continuously upwards or downwards for some depth, are almost invariably seen to be parts of great curves, which may have a diameter of a few yards, or of several miles. I shall first describe two curves of considerable regularity, which occur in Forfarshire, extending over a country twenty miles in breadth, from the foot of the Grampians to the sea near Arbroath.

The mass of strata here shown may be nearly 2000 feet in thickness, consisting of red and white sandstone, and various colored shales, the beds being distinguishable into four principal groups, namely, No. 1, red marl or shale; No. 2, red sandstone, used for building; No. 3, conglomerate; and No. 4, gray paving-stone, and tile-stone, with green and red-



dish shale, containing peculiar organic remains. A glance at the section will show that each of the formations 2, 3, 4, are repeated thrice at the surface, twice with a southerly, and once with a northerly inclination or *dip*, and the beds in No. 1, which are nearly horizontal, are still brought up twice by a slight curvature to the surface, once on each side of A. Beginning at the northwest extremity, the tile-stones and conglomerates No. 4 and No. 3 are vertical, and they generally form a ridge parallel to the southern skirts of the Grampians. The superior strata Nos. 2 and 1 become less and less inclined on descending to the valley of Strathmore, where the strata, having a concave bend, are said by geologists to lie in a "trough" or "basin." Through the centre of this valley runs an imaginary line A, called technically a "synclinal line," where the beds, which are tilted in opposite directions, may be supposed to meet. It is most important for the observer to mark such lines, for he will perceive by the diagram, that in travelling from the north to the centre of the basin, he is always passing from older to newer beds; whereas, after crossing the line A, and pursuing his course in the same southerly direction, he is continually leaving the newer, and advancing upon older strata. All the deposits which he had before examined begin then to recur in reversed order, until he arrives at the central axis of the Sidlaw hills, where the strata are seen to form an arch or *saddle*, having

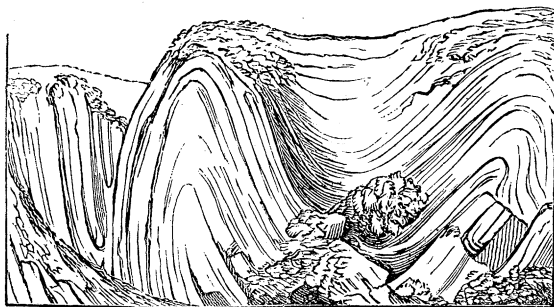
an *anticlinal* line B, in the centre. On passing this line, and continuing towards the S. E., the formations 4, 3, and 2, are again repeated, in the same relative order of superposition, but with a northerly dip. At Whitiness (see diagram) it will be seen that the inclined strata are covered by a newer deposit, *a*, in horizontal beds. These are composed of red conglomerate and sand, and are newer than any of the groups, 1, 2, 3, 4, before described, and rest *unconformably* upon strata of the sandstone group, No. 2.

An example of curved strata, in which the bends or convolutions of the rock are sharper and far more numerous within an equal space, has been well described by Sir James Hall.* It occurs near St. Abb's Head,

* Edin. Trans. vol. vii. pl. 3.

on the east coast of Scotland, where the rocks consist principally of a bluish slate, having frequently a ripple-marked surface. The undulations of the beds reach from the top to the bottom of cliffs from 200 to 300

Fig. 63.




Curved strata of slate near St. Abb's Head, Berwickshire. (Sir J. Hall.)

feet in height, and there are sixteen distinct bendings in the course of about six miles, the curvatures being alternately concave and convex upwards.

An experiment was made by Sir James Hall, with a view of illustrating the manner in which such strata, assuming them to have been originally horizontal, may have been forced into their present position. A set of layers of clay were placed under a weight, and their opposite ends pressed towards each other with such force as to cause them to approach more nearly together. On the removal of the weight, the layers of clay were found to be curved and folded, so as to bear a miniature resemblance to the strata in the cliffs. We must, however, bear in mind, that in the natural section or sea-cliff we only see the foldings imperfectly, one part being invisible beneath the sea, and the other, or upper portion, being supposed to have been carried away by *denudation*, or that action of

Fig. 64.

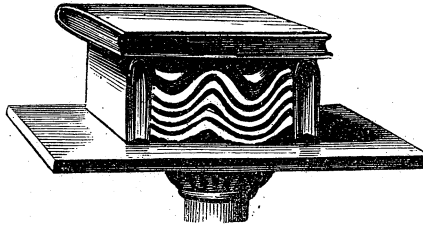


water which will be explained in the next chapter. The dark lines in the accompanying plan (fig. 64) represent what is actually seen of the strata in part of the line of cliff alluded to; the fainter lines, that por-

tion which is concealed beneath the sea-level, as also that which is supposed to have once existed above the present surface.

We may still more easily illustrate the effects which a lateral thrust might produce on flexible strata, by placing several pieces of differently colored cloths upon a table, and when they are spread out horizontally,

Fig. 65.



cover them with a book. Then apply other books to each end, and force them towards each other. The folding of the cloths will exactly imitate those of the bent strata. (See fig. 65.)

Whether the analogous flexures in stratified rocks have really been due to similar sideway movements is a question of considerable difficulty. It will appear when the volcanic and granitic rocks are described, that some of them have, when melted, been injected forcibly into fissures, while others, already in a solid state, have been protruded upwards through the incumbent crust of the earth, by which a great displacement of flexible strata must have been caused.

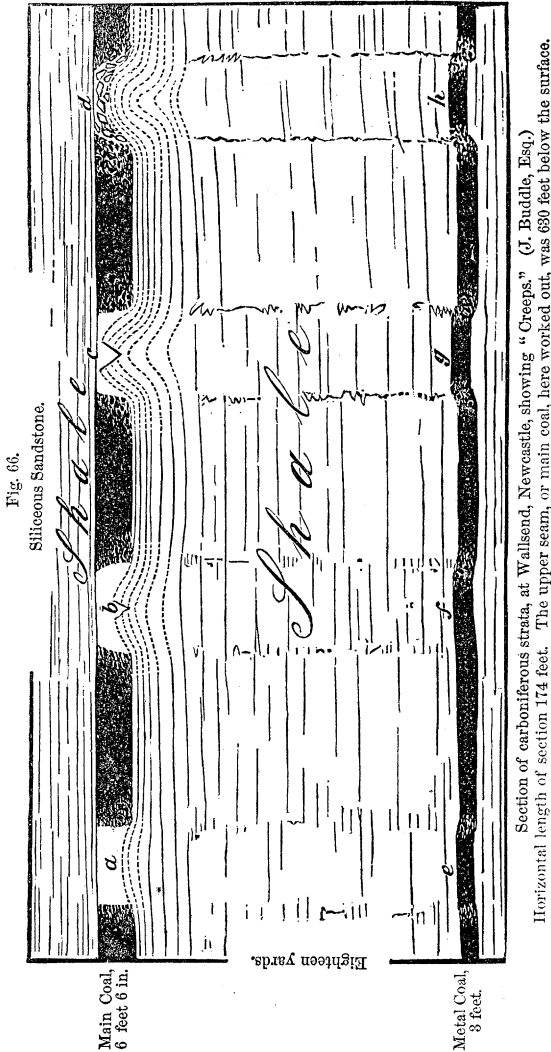
But we also know by the study of regions liable to earthquakes, that there are causes at work in the interior of the earth capable of producing a sinking in of the ground, sometimes very local, but sometimes extending over a wide area. The frequent repetition, or continuance throughout long periods, of such downward movements seems to imply the formation and renewal of cavities at a certain depth below the surface, whether by the removal of matter by volcanoes and hot springs, or by the contraction of argillaceous rocks by heat and pressure, or any other combination of circumstances. Whatever conjectures we may indulge respecting the causes, it is certain that pliable beds may, in consequence of unequal degrees of subsidence, become folded to any amount, and have all the appearance of having been compressed suddenly by a lateral thrust.

The "Creeps," as they are called in coal-mines, afford an excellent illustration of this fact.—First, it may be stated generally, that the excavation of coal at a considerable depth causes the mass of overlying strata to sink down bodily, even when props are left to support the roof of the mine. "In Yorkshire," says Mr. Buddle, "three distinct subsidences were perceptible at the surface, after the clearing out of three seams of coal below, and innumerable vertical cracks were caused in the incumbent mass of sandstone and shale, which thus settled down."* The ex-

* Proceedings of Geol. Soc. vol. iii. p. 148.

act amount of depression in these cases can only be accurately measured where water accumulates on the surface, or a railway traverses a coal-field.

When a bed of coal is worked out, pillars or rectangular masses of coal are left at intervals as props to support the roof and protect the colliers. Thus in fig. 66, representing a section at Wallsend, Newcastle,



the galleries which have been excavated are represented by the white spaces *a b*, while the adjoining dark portions are parts of the original coal-seam left as props, beds of sandy clay or shale constituting the floor of the mine. When the props have been reduced in size, they are pressed

down by the weight of overlying rocks (no less than 630 feet thick) upon the shale below, which is thereby squeezed and forced up into the open spaces.

Now it might have been expected, that instead of the floor rising up, the ceiling would sink down, and this effect, called a "Thrust," does, in fact, take place where the pavement is more solid than the roof. But it usually happens, in coal-mines, that the roof is composed of hard shale, or occasionally of sandstone, more unyielding than the foundation, which often consists of clay. Even where the argillaceous substrata are hard at first, they soon become softened and reduced to a plastic state when exposed to the contact of air and water in the floor of a mine.


The first symptom of a "creep," says Mr. Buddle, is a slight curvature at the bottom of each gallery, as at *a*, fig. 66; then the pavement continuing to rise, begins to open with a longitudinal crack, as at *b*: then the points of the fractured ridge reach the roof, as at *c*; and, lastly, the upraised beds close up the whole gallery, and the broken portions of the ridge are reunited and flattened at the top, exhibiting the flexure seen at *d*. Meanwhile the coal in the props has become crushed and cracked by pressure. It is also found, that below the creeps *a*, *b*, *c*, *d*, an inferior stratum, called the "metal coal," which is 3 feet thick, has been fractured at the points *e*, *f*, *g*, *h*, and has risen, so as to prove that the upward movement, caused by the working out of the "main coal," has been propagated through a thickness of 54 feet of argillaceous beds, which intervene between the two coal seams. This same displacement has also been traced downwards more than 150 feet below the metal coal, but it grows continually less and less until it becomes imperceptible.

No part of the process above described is more deserving of our notice than the slowness with which the change in the arrangement of the beds is brought about. Days, months, or even years, will sometimes elapse between the first bending of the pavement and the time of its reaching the roof. Where the movement has been most rapid, the curvature of the beds is most regular, and the reunion of the fractured ends most complete; whereas the signs of displacement or violence are greatest in those creeps which have required months or years for their entire accomplishment. Hence we may conclude that similar changes may have been wrought on a larger scale in the earth's crust by partial and gradual subsidences, especially where the ground has been undermined throughout long periods of time; and we must be on our guard against inferring sudden violence, simply because the distortion of the beds is excessive.

Between the layers of shale, accompanying coal, we sometimes see the leaves of fossil ferns spread out as regularly as dried plants between sheets of paper in the herbarium of a botanist. These fern-leaves, or fronds, must have rested horizontally on soft mud, when first deposited. If, therefore, they and the layers of shale are now inclined, or standing on end, it is obviously the effect of subsequent derangement. The proof becomes, if possible, still more striking when these strata, including

vegetable remains, are curved again and again, and even folded into the form of the letter Z, so that the same continuous layer of coal is cut through several times in the same perpendicular shaft. Thus, in the coal-field near Mons, in Belgium, these zigzag bendings are repeated four

Fig. 67.

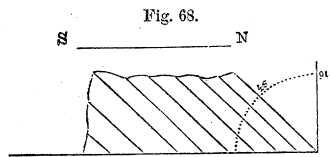


Zigzag flexures of coal near Mons.

or five times, in the manner represented in fig. 67, the black lines representing seams of coal.*

Dip and strike.—In the above remarks, several technical terms have been used, such as *dip*, the *unconformable position* of strata, and the *anticlinal* and *synclinal* lines, which, as well as the *strike* of the beds, I shall now explain. If a stratum or bed of rock, instead of being quite level, be inclined to one side, it is said to *dip*; the point of the compass to which it is inclined is called the *point of dip*, and the degree of deviation from a level or horizontal line is called the *amount of dip*, or the *angle of dip*.

Thus, in the annexed diagram (fig. 68), a series of strata are inclined, and they dip to the north at an angle of forty-five degrees. The *strike*, or *line of bearing*, is the prolongation or extension of the strata



in a direction *at right angles* to the dip; and hence it is sometimes called the *direction* of the strata. Thus, in the above instance of strata dipping to the north, their strike must necessarily be east and west. We have borrowed the word from the German geologists, *streichen* signifying to extend, to have a certain direction. Dip and strike may be aptly illustrated by a row of houses running east and west, the long ridge of the roof representing the strike of the stratum of slates, which dip on one side to the north, and on the other to the south.


A stratum which is horizontal, or quite level in all directions, has neither dip nor strike.

It is always important for the geologist, who is endeavoring to comprehend the structure of a country, to learn how the beds dip in every part of the district; but it requires some practice to avoid being occasionally deceived, both as to the point of dip and the amount of it.

* See plan by M. Chevalier, Burat's D'Aubuisson, tom. ii. p. 334.

If the upper surface of a hard stony stratum be uncovered, whether artificially in a quarry, or by the waves at the foot of a cliff, it is easy to determine towards what point of the compass the slope is steepest, or in what direction water would flow, if poured upon it. This is the true dip. But the edges of highly inclined strata may give rise to perfectly horizontal lines in the face of a vertical cliff, if the observer see the strata in the line of their strike, the dip being inwards from the face of the cliff. If, however, we come to a break in the cliff, which exhibits a section exactly at right angles to the line of the strike, we are then able to ascertain the true dip. In the annexed drawing (fig. 69), we may suppose a headland, one side of which faces to the north, where the

Fig. 69.



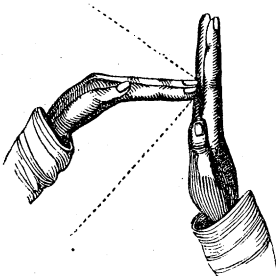
Apparent horizontality of inclined strata.

beds would appear perfectly horizontal to a person in the boat; while in the other side facing the west, the true dip would be seen by the person on shore to be at an angle of 40° . If, therefore, our observations are confined to a vertical precipice facing in one direction, we must endeavor to find a ledge or portion of the plane of one of the beds projecting beyond the others, in order to ascertain the true dip.

It is rarely important to determine the angle of inclination with such minuteness as to require the aid of the instrument called a clinometer.

We may measure the angle within a few degrees by standing exactly opposite to a cliff where the true dip is exhibited, holding the hands immediately before the eyes, and placing the fingers of one in a perpendicular, and of the other in a horizontal position, as in fig. 70. It is thus easy to discover whether the lines of the inclined beds bisect the angle of 90° , formed by the meeting of the hands, so as to give an angle of 45° , or whether it would divide the space into two equal or unequal portions. The upper dotted line

Fig. 70.




may express a stratum dipping to the north; but should the beds dip precisely to the opposite point of the compass as in the lower dotted

line, it will be seen that the amount of inclination may still be measured by the hands with equal facility.

It has been already seen, in describing the curved strata on the east coast of Scotland, in Forfarshire and Berwickshire, that a series of concave and convex bendings are occasionally repeated several times. These usually form part of a series of parallel waves of strata, which are prolonged in the same direction throughout a considerable extent of country. Thus, for example, in the Swiss Jura, that lofty chain of mountains has been proved to consist of many parallel ridges, with intervening longitudinal valleys, as in fig. 71, the ridges being formed by curved fossiliferous strata, of which the nature and dip are occasionally displayed in deep transverse gorges, called "cluses," caused by fractures at right angles to the direction of the chain.* Now let us suppose these ridges and parallel valleys to run north and south, we should then say that the *strike* of the beds is north and south, and the *dip* east and west. Lines drawn along the summits of the ridges, A, B, would be anticlinal lines, and one following the bottom of the adjoining valleys a synclinal line.

Fig. 71.

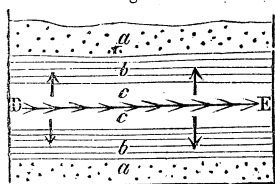


Section illustrating the structure of the Swiss Jura.

It will be observed that some of these ridges, A, B, are unbroken on the summit, whereas one of them, C, has been fractured along the line of strike, and a portion of it carried away by denudation, so that the ridges of the beds in the formations a, b, c, come out to the day, or, as the

miners say, *crop out*, on the sides of a valley. The ground plan of such a denuded ridge as C, as given in a geological map, may be expressed by the diagram fig. 72, and the cross section of the same by fig. 73. The line D E, fig. 72, is the anticlinal line, on each side of which the dip is in opposite direc-

Fig. 72.



Ground plan of the denuded ridge C, fig. 71.

Fig. 73.



Transverse section.

* See M. Thurmann's work, "Essai sur les Soulèvements Jurassiques du Porrentruy, Paris, 1832," with whom I examined part of these mountains in 1835.

tions, as expressed by the arrows. The emergence of strata at the surface is called by miners their *outcrop* or *basset*.

If, instead of being folded into parallel ridges, the beds form a boss or dome-shaped protuberance, and if we suppose the summit of the dome carried off, the ground plan would exhibit the edges of the strata forming a succession of circles, or ellipses, round a common centre. These circles are the lines of strike, and the dip being always at right angles is inclined in the course of the circuit to every point of the compass, constituting what is termed a qua-quaversal dip—that is, turning each way.

There are endless variations in the figures described by the basset-edges of the strata, according to the different inclination of the beds, and the mode in which they happen to have been denuded. One of the simplest rules with which every geologist should be acquainted, relates to the V-like form of the beds as they crop out in an ordinary valley. First, if the strata be horizontal, the V-like form will be also on a level, and the newest strata will appear at the greatest heights.

Secondly, if the beds be inclined and intersected by a valley sloping in the same direction, and the dip of the beds be less steep than the slope of the valley, then the V's, as they are often termed by miners, will point upwards (see fig. 74), those formed by the newer beds appearing

in a superior position, and extending highest up the valley, as A is seen above B.

Thirdly, if the dip of the beds be steeper than the slope of the valley, then the V's will point downwards (see fig. 75), and those formed of the older beds will now appear uppermost, as B appears above A.

Fourthly, in every case where the strata dip in a contrary direction to the slope of the valley, whatever be the angle of inclination, the newer beds will appear the highest, as in the first and second cases. This is shown by the drawing (fig. 76), which exhibits its strata rising at an angle of 20° , and crossed by

Fig. 74.

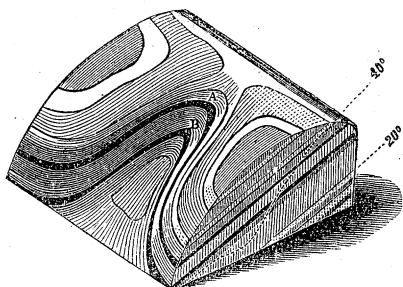
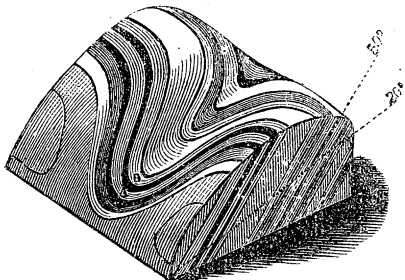
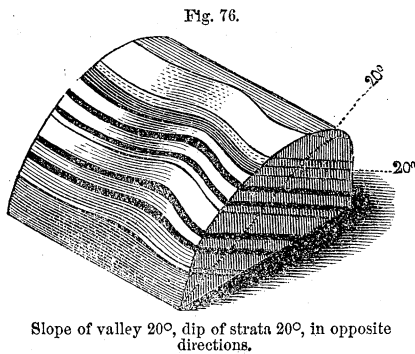
Slope of valley 40° , dip of strata 20° .

Fig. 75.

Slope of valley 20° , dip of strata 50° .

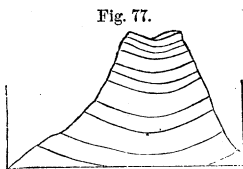


a valley, which declines in an opposite direction at 20°.*

These rules may often be of great practical utility; for the different degrees of dip occurring in the two cases represented in figures 74 and 75, may occasionally be encountered in following the same line of flexure at points a few miles distant from each other. A miner unacquainted with the rule,

who had first explored the valley (fig. 74), may have sunk a vertical shaft below the coal-seam A, until he reached the inferior bed B. He might then pass to the valley fig. 75, and discovering there also the outcrop of two small coal-seams, might begin his workings in the uppermost in the expectation of coming down to the other bed A, which would be observed cropping out lower down the valley. But a glance at the section will demonstrate the futility of such hopes.

In the majority of cases, an anticlinal axis forms a ridge, and a synclinal axis a valley, as in A, B, fig. 62, p. 48; but there are exceptions to this rule, the beds sometimes sloping inwards from either side of a mountain, as in fig. 77.



On following one of the anticlinal ridges of the Jura, before mentioned, A, B, C, fig. 71, we often discover longitudinal cracks and sometimes large fissures along the line where the flexure was greatest. Some of these, as above stated, have been enlarged by denudation into valleys of considerable width, as at C, fig. 71, which follow the line of strike, and which we may suppose to have been hollowed out at the time when these rocks were still beneath the level of the sea, or perhaps at the period of their gradual emergence from beneath the waters. The existence of such cracks at the point of the sharpest bending of solid strata of limestone is precisely what we should have expected; but the occasional want of all similar signs of fracture, even where the strain has been greatest, as at *a*, fig. 71, is not always easy to explain. We must imagine that many strata of limestone, chert, and other rocks which are now brittle, were pliant when bent into their present position. They may have owed their flexibility in part to the

* I am indebted to the kindness of T. Sopwith, Esq., for three models which I have copied in the above diagrams; but the beginner may find it by no means easy to understand such copies, although, if he were to examine and handle the originals, turning them about in different ways, he would at once comprehend their meaning, as well as the import of others far more complicated, which the same engineer has constructed to illustrate *faults*.

fluid matter which they contained in their minute pores, as before described (p. 35), and in part to the permeation of sea-water while they were yet submerged.

At the western extremity of the Pyrenees, great curvatures of the strata are seen in the sea cliffs, where the rocks consist of marl, grit, and chert. At certain points, as at *a*, fig. 78, some of the bendings of the

Fig. 78.

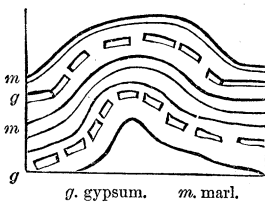


Strata of chert, grit, and marl, near St. Jean de Luz.

flinty chert are so sharp, that specimens might be broken off, well fitted to serve as ridge-tiles on the roof of a house. Although this chert could not have been brittle as now, when first folded into this shape, it presents, nevertheless, here and there at the points of greatest flexure small cracks, which show that it was solid, and not wholly incapable of breaking at the period of its displacement. The numerous rents alluded to are not empty, but filled with chalcedony and quartz.

Between San Caterina and Castrogiovanni, in Sicily, bent and undulating gypseous marls occur, with here and there thin beds of solid gypsum interstratified. Sometimes these solid layers have been broken into detached fragments, still preserving their sharp edges (*g g*, fig. 79), while the continuity of the more pliable and ductile marls, *m m*, has not been interrupted.

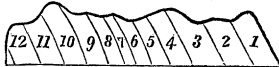
Fig. 79.

*g.* gypsum. *m.* marl.

I shall conclude my remarks on bent strata by stating, that, in mountainous regions like the Alps, it is often difficult for an experienced geologist to determine correctly the relative age of beds by superposition, so often have the strata been folded back upon themselves, the upper parts of the curve having been removed by denudation.

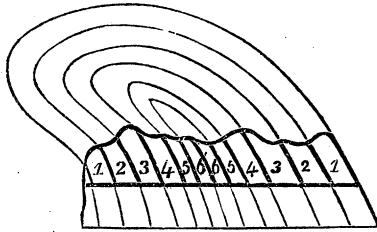
Thus, if we met with the strata seen in the section fig. 80, we should naturally suppose that there were twelve distinct beds, or sets of beds, No. 1 being the newest, and No. 12 the oldest of the series. But this section may, perhaps, exhibit merely six beds, which have been

Fig. 80.



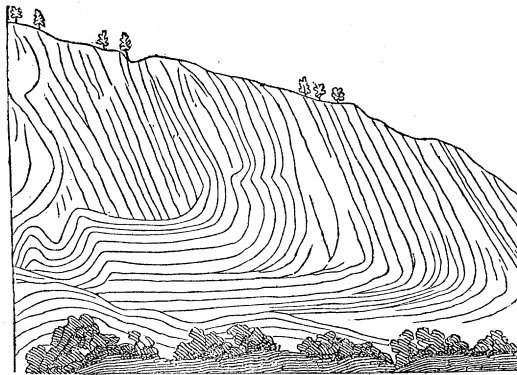
folded in the manner seen in fig. 81, so that each of them is twice repeated, the position of one-half being reversed, and part of No. 1, originally the uppermost, having now become the lowest of the series. These phenomena are often observable on a magnificent scale in certain regions in Switzerland in precipices from 2000 to 3000 feet in perpendicular height. In the Iselten Alp, in the valley of the Lutschine, between

Fig. 81.



Unterseen and Grindelwald, curves of calcareous shale are seen from 1000 to 1500 feet in height, in which the beds sometimes plunge down vertically for a depth of 1000 feet and more, before they bend round

Fig. 82.

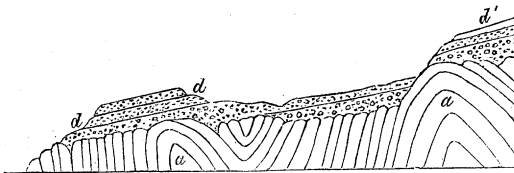


Curved strata of the Iselten Alp.

again. There are many flexures not inferior in dimensions in the Pyrenees, as those near Gavarnie, at the base of Mount Perdu.

Unconformable stratification.—Strata are said to be unconformable, when one series is so placed over another, that the planes of the superior repose on the edges of the inferior (see fig. 83). In this case it is evi-

Fig. 83.



Unconformable junction of old red sandstone and Silurian schist at the Sicar Point, near St. Abb's Head, Berwickshire. See also Frontispiece.

dent that a period had elapsed between the production of the two sets of strata, and that, during this interval, the older series had been tilted

and disturbed. Afterwards the upper series was thrown down in horizontal strata upon it. If these superior beds, as *d, d*, fig. 83, are also inclined, it is plain that the lower strata, *a, a*, have been twice displaced; first, before the deposition of the newer beds, *d, d*, and a second time when these same strata were thrown out of the horizontal position.

Playfair has remarked* that this kind of junction, which we now call unconformable, had been described before the time of Hutton, but that he was the first geologist who appreciated its importance, as illustrating the high antiquity and great revolutions of the globe. He had observed that where such contacts occur, the lowest beds of the newer series very generally consist of a breccia or conglomerate consisting of angular and rounded fragments, derived from the breaking up of the more ancient rocks. On one occasion the Scotch geologist took his two distinguished pupils, Playfair and Sir James Hall, to the cliffs on the east coast of Scotland, near the village of Eyemouth, not far from St. Abb's Head, where the schists of the Lammermuir range are undermined and dissected by the sea. Here the curved and vertical strata, now known to be of Silurian age, and which often exhibit a ripple-marked surface,† are well exposed at the headland called the Siccar Point, penetrating with their edges into the incumbent beds of slightly inclined sandstone, in which large pieces of the schist, some round and others angular, are united by an arenaceous cement. "What clearer evidence," exclaims Playfair, "could we have had of the different formation of these rocks, and of the long interval which separated their formation, had we actually seen them emerging from the bosom of the deep? We felt ourselves necessarily carried back to the time when the schistus on which we stood was yet at the bottom of the sea, and when the sandstone before us was only beginning to be deposited in the shape of sand or mud, from the waters of a superincumbent ocean. An epoch still more remote presented itself, when even the most ancient of these rocks, instead of standing upright in vertical beds, lay in horizontal planes at the bottom of the sea, and was not yet disturbed by that immeasurable force which has burst asunder the solid pavement of the globe. Revolutions still more remote appeared in the distance of this extraordinary perspective. The mind seemed to grow giddy by looking so far into the abyss of time; and while we listened with earnestness and admiration to the philosopher who was now unfolding to us the order and series of these wonderful events, we became sensible how much farther reason may sometimes go than imagination can venture to follow."‡

In the frontispiece of this volume the reader will see a view of this classical spot, reduced from a large picture, faithfully sketched and colored from nature by the youngest son of the late Sir James Hall. It was impossible, however, to do justice to the original sketch, in an en-

* Biographical account of Dr. Hutton.


† See above, p. 49 and section.

‡ Playfair, *ibid.*; see his Works, Edin. 1822, vol. iv. p. 81.

graving, as the contrast of the red sandstone and the light fawn-colored vertical schists could not be expressed. From the point of view here selected, the underlying beds of the perpendicular schist, *a*, are visible at *b* through a small opening in the fractured beds of the covering of red sandstone, *d d*, while on the vertical face of the old schist at *a' a''* a conspicuous ripple-mark is displayed.

It often happens that in the interval between the deposition of two sets of unconformable strata, the inferior rock has not only been denuded, but drilled by perforating shells. Thus, for example, at Autreppe and Gusingny, near Mons, beds of an ancient (paleozoic) limestone, highly

Fig. 84.



Junction of unconformable strata near Mons, in Belgium.

inclined, and often bent, are covered with horizontal strata of greenish and whitish marls of the Cretaceous formation. The lowest and therefore the oldest bed of the horizontal series is usually the sand and conglomerate, *a*, in which are rounded fragments of stone, from an inch to two feet in diameter. These fragments have often adhering shells attached to them, and have been bored by perforating mollusca. The solid surface of the inferior limestone has also been bored, so as to exhibit cylindrical and pear-shaped cavities, as at *c*, the work of saxicavous mollusca; and many rents, as at *b*, which descend several feet or yards into the limestone, have been filled with sand and shells, similar to those in the stratum *a*.

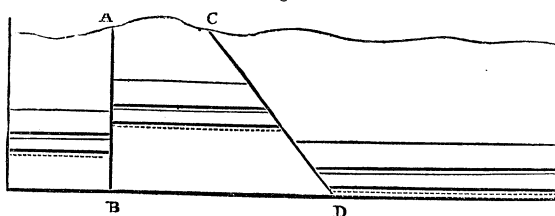
Fractures of the strata and faults.—Numerous rents may often be seen in rocks which appear to have been simply broken, the separated parts remaining in the same places; but we often find a fissure, several inches or yards wide, intervening between the disunited portions. These fissures are usually filled with fine earth and sand, or with angular fragments of stone, evidently derived from the fracture of the contiguous rocks.

The face of each wall of the fissure is often beautifully polished, as if glazed, and not unfrequently striated or scored with parallel furrows and ridges, such as would be produced by the continued rubbing together of surfaces of unequal hardness. These polished surfaces are called by miners “slickensides.” It is supposed that the lines of the striæ indicated the direction in which the rocks were moved. During one of the minor earthquakes in Chili, which happened about the year 1840, and was described to me by an eye-witness, the brick walls of a building were rent vertically in several places, and made to vibrate for several minutes during each shock, after which they remained uninjured, and without any opening, although the line of each crack was still visible.

When all movement had ceased, there were seen on the floor of the house, at the bottom of each rent, small heaps of fine brickdust, evidently produced by trituration.

It is not uncommon to find the mass of rock, on one side of a fissure, thrown up above or down below the mass with which it was once in contact on the other side. This mode of displacement is called a shift, slip, or fault. "The miner," says Playfair, describing a fault, "is often perplexed, in his subterraneous journey, by a derangement in the strata, which changes at once all those lines and bearings which had hitherto directed his course. When his mine reaches a certain plane, which is sometimes perpendicular, as in A B, fig. 85, sometimes oblique to the

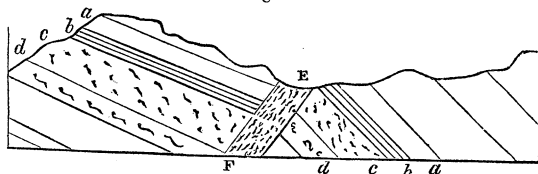
Fig. 85.



Faults. A B perpendicular, C D oblique to the horizon.

horizon (as in C D, *ibid.*), he finds the beds of rock broken asunder, those on the one side of the plane having changed their place, by sliding in a particular direction along the face of the others. In this motion they have sometimes preserved their parallelism, as in fig. 85, so that the strata on each side of the faults A B, C D, continue parallel to one

Fig. 86.



E F, fault or fissure filled with rubbish, on each side of which the shifted strata are not parallel.

another; in other cases, the strata on each side are inclined, as in *a, b, c, d* (fig. 86), though their identity is still to be recognized by their possessing the same thickness, and the same internal characters."^{*}

In Coalbrook Dale, says Mr. Prestwich,[†] deposits of sandstone, shale, and coal, several thousand feet thick, and occupying an area of many miles, have been shivered into fragments, and the broken remnants have been placed in very discordant positions, often at levels differing several hundred feet from each other. The sides of the faults, when perpendicular, are commonly separated several yards, but are sometimes as much

^{*} Playfair, *Illust. of Hutt. Theory*, § 42.

[†] *Geol. Trans. second series*, vol. v. p. 452.

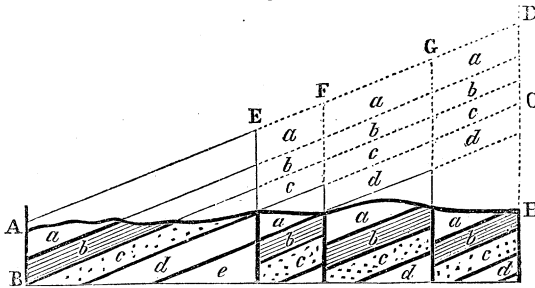
as 50 yards asunder, the interval being filled with broken *débris* of the strata. In following the course of the same fault, it is sometimes found to produce in different places very unequal changes of level, the amount of shift being in one place 300, and in another 700 feet, which arises, in some cases, from the union of two or more faults. In other words, the disjointed strata have in certain districts been subjected to renewed movements, which they have not suffered elsewhere.

We may occasionally see exact counterparts of these slips, on a small scale, in pits of fine loose sand and gravel, many of which have doubtless been caused by the drying and shrinking of argillaceous and other beds, slight subsidences having taken place from failure of support. Sometimes, however, even these small slips may have been produced during earthquakes; for land has been moved, and its level, relatively to the sea, considerably altered, within the period when much of the alluvial sand and gravel now covering the surface of continents was deposited.

I have already stated that a geologist must be on his guard, in a region of disturbed strata, against inferring repeated alternations of rocks, when, in fact, the same strata, once continuous, have been bent round so as to recur in the same section, and with the same dip. A similar mistake has often been occasioned by a series of faults.

If, for example, the dark line A H (fig. 87) represent the surface of a country on which the strata *a b c* frequently crop out, an observer, who

Fig. 87.



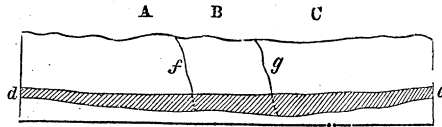
Apparent alternations of strata caused by vertical faults.

is proceeding from H to A, might at first imagine that at every step he was approaching new strata, whereas the repetition of the same beds has been caused by vertical faults, or downthrows. Thus, suppose the original mass, A, B, C, D, to have been a set of uniformly inclined strata, and that the different masses under E F, F G, and G D, sank down successively, so as to leave vacant the spaces marked in the diagram by dotted lines, and to occupy those marked by the continuous lines, then let denudation take place along the line A H, so that the protruding masses indicated by the fainter lines are swept away,—a miner, who has not discovered the faults, finding the mass *a*, which we will suppose to be a bed of coal four times repeated, might hope to find four beds, work-

able to an indefinite depth, but first on arriving at the fault *G* he is stopped suddenly in his workings, upon reaching the strata of sandstone *c*, or on arriving at the line of fault *F* he comes partly upon the shale *b*, and partly on the sandstone *c*, and on reaching *E* he is again stopped by a wall composed of the rock *d*.

The very different levels at which the separated parts of the same strata are found on the different sides of the fissure, in some faults, is truly astonishing. One of the most celebrated in England is that called the "ninety-fathom dike," in the coal-field of Newcastle. This name has been given to it, because the same beds are ninety fathoms lower on the northern than they are on the southern side. The fissure has been filled by a body of sand, which is now in the state of sandstone, and is called the dike, which is sometimes very narrow, but in other places more than twenty yards wide.* The walls of the fissure are scored by grooves, such as would have been produced if the broken ends of the rock had been rubbed along the plane of the fault.† In the Tynedale and Craven faults, in the north of England, the vertical displacement is still greater, and has extended in a horizontal direction for a distance of thirty miles or more. Some geologists consider it necessary to imagine that the upward or downward movement in these cases was accomplished at a single stroke, and not by a series of sudden but interrupted movements. This idea appears to have been derived from a notion that the grooved walls have merely been rubbed in one direction. But this is so far from being a constant phenomenon in faults, that it has often been objected to the received theory respecting those polished surfaces called "slickensides" (see above, p. 61), that the striae are not always parallel, but often curved and irregular. It has, moreover, been remarked, that not only the walls of the fissure or fault, but its earthy contents, sometimes present the same polished and striated faces. Now these facts seem to indicate partial changes in the direction of the movement, and some slidings subsequent to the first filling up of the fissure. Suppose the mass of rock *A*, *B*, *C*, to overlie an extensive chasm *d e*, formed at the

Fig. 88.



depth of several miles, whether by the gradual contraction in bulk of a melted mass passing into a solid or crystalline state, or the shrinking of argillaceous strata, baked by a moderate heat, or by the subtraction of matter by volcanic action, or any other cause. Now, if this region be convulsed by earthquakes, the fissures *f g*, and others at right angles to them, may sever the mass *B* from *A* and from *C*, so that it may move

* Conybeare and Phillips, *Outlines*, &c. p. 376.

† Phillips, *Geology*, Lardner's *Cyclop.* p. 41.

freely, and begin to sink into the chasm. A fracture may be conceived so clean and perfect as to allow it to subside at once to the bottom of the subterranean cavity; but it is far more probable that the sinking will be effected at successive periods during different earthquakes, the mass always continuing to slide in the same direction along the planes of the fissures *f g*, and the edges of the falling mass being continually more broken and triturated at each convulsion. If, as is not improbable, the circumstances which have caused the failure of support continue in operation, it may happen that when the mass B has filled the cavity first formed, its foundations will again give way under it, so that it will fall again in the same direction. But, if the direction should change, the fact could not be discovered by observing the slickensides, because the last scoring would efface the lines of previous friction. In the present state of our ignorance of the causes of subsidence, an hypothesis which can explain the great amount of displacement in some faults, on sound mechanical principles, by a succession of movements, is far preferable to any theory which assumes each fault to have been accomplished by a single upcast or downthrow of several thousand feet. For we know that there are operations now in progress, at great depths in the interior of the earth, by which both large and small tracts of ground are made to rise above and sink below their former level, some slowly and insensibly, others suddenly and by starts, a few feet or yards at a time; whereas there are no grounds for believing that, during the last 3000 years at least, any regions have been either upheaved or depressed, at a single stroke, to the amount of several hundred, much less several thousand feet. When some of the ancient marine formations are described in the sequel, it will appear that their structure and organic contents point to the conclusion, that the floor of the ocean was slowly sinking at the time of their origin. The downward movement was very gradual, and in Wales and the contiguous parts of England a maximum thickness of 32,000 feet (more than six miles) of Carboniferous, Devonian, and Silurian rock was formed, whilst the bed of the sea was all the time continuously and tranquilly subsiding.* Whatever may have been the changes which the solid formation underwent, whether accompanied by the melting, consolidation, crystallization, or desiccation of subjacent mineral matter, it is clear from the fact of the sea having remained shallow all the while that the bottom never sank down suddenly to the depth of many hundred feet at once.

It is by assuming such reiterated variations of level, each separately of small vertical amount, but multiplied by time till they acquire importance in the aggregate, that we are able to explain the phenomena of denudation, which will be treated of in the next chapter. By such movements every portion of the surface of the land becomes in its turn a line of coast, and is exposed to the action of the waves and tides.

* See the results of the "Geological Survey of Great Britain;" Memoirs, vols. i. and ii., by Sir H. de la Beche, Mr. A. C. Ramsay, and Mr. John Phillips.

A country which is undergoing such movement is never allowed to settle into a state of equilibrium, therefore the force of rivers and torrents to remove or excavate soil and rocky masses is sustained in undiminished energy.

CHAPTER VI.

DENUDATION.

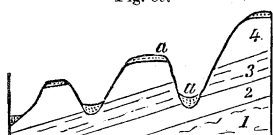
Denudation defined—Its amount equal to the entire mass of stratified deposits in the earth's crust—Horizontal sandstone denuded in Ross-shire—Levelled surface of countries in which great faults occur—Coalbrook Dale—Denuding power of the ocean during the emergence of land—Origin of Valleys—Obliteration of sea-cliffs—Inland sea-cliffs and terraces in the Morea and Sicily—Limestone pillars at St. Mihiel, in France—In Canada—In the Bermudas.

DENUDATION, which has been occasionally spoken of in the preceding chapters, is the removal of solid matter by water in motion, whether of rivers or of the waves and currents of the sea, and the consequent laying bare of some inferior rock. Geologists have perhaps been seldom in the habit of reflecting that this operation has exerted an influence on the structure of the earth's crust as universal and important as sedimentary deposition itself; for denudation is the inseparable accompaniment of the production of all new strata of mechanical origin. The formation of every new deposit by the transport of sediment and pebbles necessarily implies that there has been, somewhere else, a grinding down of rock into rounded fragments, sand, or mud, equal in quantity to the new strata. All deposition, therefore, except in the case of a shower of volcanic ashes, is the sign of superficial waste going on contemporaneously, and to an equal amount elsewhere. The gain at one point is no more than sufficient to balance the loss at some other. Here a lake has grown shallower, there a ravine has been deepened. The bed of the sea has in one region been raised by the accumulation of new matter, in another its depth has been augmented by the abstraction of an equal quantity.

When we see a stone building, we know that somewhere, far or near, a quarry has been opened. The courses of stone in the building may be compared to successive strata, the quarry to a ravine or valley which has suffered denudation. As the strata, like the courses of hewn stone, have been laid one upon another gradually, so the excavation both of the valley and quarry have been gradual. To pursue the comparison still farther, the superficial heaps of mud, sand, and gravel, usually called alluvium, may be likened to the rubbish of a quarry which has been rejected as useless by the workmen, or has fallen upon the road between the quarry and the building, so as to lie scattered at random over the ground.

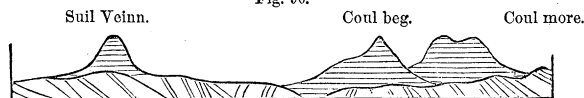
If, then, the entire mass of stratified deposits in the earth's crust is at once the monument and measure of the denudation which has taken place, on how stupendous a scale ought we to find the signs of this removal of transported materials in past ages! Accordingly, there are different classes of phenomena, which attest in a most striking manner the vast spaces left vacant by the erosive power of water. I may allude, first, to those valleys on both sides of which the same strata are seen following each other in the same order, and having the same mineral composition and fossil contents. We may observe, for example, several

Fig. 89.

Valleys of denudation.
a. alluvium.

formations, as Nos. 1, 2, 3, 4, in the accompanying diagram (fig. 89); No. 1 conglomerate, No. 2 clay, No. 3 grit, and No. 4 limestone, each repeated in a series of hills separated by valleys varying in depth. When we examine the subordinate parts of these four formations, we find, in like manner, distinct beds in each, corresponding, on the opposite sides of the valleys, both in composition and order of position. No one can doubt that the strata were originally continuous, and that some cause has swept away the portions which once connected the whole series. A torrent on the side of a mountain produces similar interruptions; and when we make artificial cuts in lowering roads, we expose, in like manner, corresponding beds on either side. But in nature, these appearances occur in mountains several thousand feet high, and separated by intervals of many miles or leagues in extent, of which a grand exemplification is described by Dr. MacCulloch, on the northwestern coast of Ross-shire, in Scotland.*

Fig. 90.



Denudation of red sandstone on northwest coast of Ross-shire. (MacCulloch.)

The fundamental rock of that country is gneiss, in disturbed strata, on which beds of nearly horizontal red sandstone rest unconformably. The latter are often very thin, forming mere flags, with their surfaces distinctly ripple-marked. They end abruptly on the declivities of many insulated mountains, which rise up at once to the height of about 2000 feet above the gneiss of the surrounding plain or table-land, and to an average elevation of about 3000 feet above the sea, which all their summits generally attain. The base of gneiss varies in height, so that the lower portions of the sandstone occupy different levels, and the thickness of the mass is various, sometimes exceeding 3000 feet. It is impossible to compare these scattered and detached portions without imagining that the whole country has once been covered with a great body of sandstone, and that masses from 1000 to more than 3000 feet in thickness have been removed.

* Western Islands, vol. ii. p. 93, pl. 31, fig. 4.

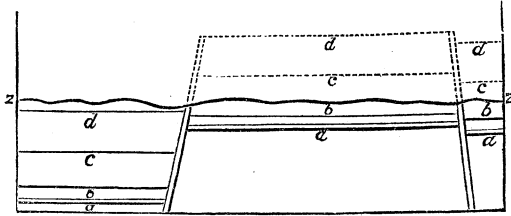
In the "Survey of Great Britain" (vol. i.), Professor Ramsay has shown that the missing beds, removed from the summit of the Mendips, must have been nearly a mile in thickness; and he has pointed out considerable areas in South Wales and some of the adjacent counties of England, where a series of palæozoic strata, not less than 11,000 feet in thickness, have been stripped off. All these materials have of course been transported to new regions, and have entered into the composition of more modern formations. On the other hand, it is shown by observations in the same "Survey," that the palæozoic strata are from 20,000 to 30,000 feet thick. It is clear that such rocks, formed of mud and sand, now for the most part consolidated, are the monuments of denuding operations, which took place on a grand scale at a very remote period in the earth's history. For, whatever has been given to one area must always have been borrowed from another; a truth which, obvious as it may seem when thus stated, must be repeatedly impressed on the student's mind, because in many geological speculations it is taken for granted that the external crust of the earth has been always growing thicker, in consequence of the accumulation, period after period, of sedimentary matter, as if the new strata were not always produced at the expense of pre-existing rocks, stratified or unstratified. By duly reflecting on the fact, that all deposits of mechanical origin imply the transportation from some other region, whether contiguous or remote, of an equal amount of solid matter, we perceive that the stony exterior of the planet must always have grown thinner in one place whenever, by accessions of new strata, it was acquiring density in another. No doubt the vacant space left by the missing rocks, after extensive denudation, is less imposing to the imagination than a vast thickness of conglomerate or sandstone, or the bodily presence as it were of a mountain-chain, with all its inclined and curved strata. But the denuded tracts speak a clear and emphatic language to our reason, and, like repeated layers of fossil nummulites, corals or shells, or like numerous seams of coal, each based on its under clay full of the roots of trees, still remaining in their natural position, demand an indefinite lapse of time for their elaboration.

No one will maintain that the fossils entombed in these rocks did not belong to many successive generations of plants and animals. In like manner, each sedimentary deposit attests a slow and gradual action, and the strata not only serve as a measure of the amount of denudation simultaneously effected elsewhere, but are also a correct indication of the rate at which the denuding operation was carried on.

Perhaps the most convincing evidence of denudation on a magnificent scale is derived from the levelled surfaces of districts where large faults occur. I have shown, in fig. 87, p. 63, and in fig. 91, how angular and protruding masses of rock might naturally have been looked for on the surface immediately above great faults, although in fact they rarely exist. This phenomenon may be well studied in those districts where coal has been extensively worked, for there the former relation of the beds which have shifted their position may be determined with great ac-

curacy. Thus in the coal field of Ashby de la Zouch, in Leicestershire (see fig. 91), a fault occurs, on one side of which the coal beds *a b c d*

Fig. 91.



Faults and denuded coal strata, Ashby de la Zouch. (Mammatt.)

rise to the height of 500 feet above the corresponding beds on the other side. But the uplifted strata do not stand up 500 feet above the general surface; on the contrary, the outline of the country, as expressed by the line *z z*, is uniform and unbroken, and the mass indicated by the dotted outline must have been washed away.* There are proofs of this kind in some level countries, where dense masses of strata have been cleared away from areas several hundred square miles in extent.

In the Newcastle coal district it is ascertained that faults occur in which the upward or downward movement could not have been less than 140 fathoms, which, had they affected equally the configuration of the surface to that amount, would produce mountains with precipitous escarpments nearly 1000 feet high, or chasms of the like depth; yet is the actual level of the country absolutely uniform, affording no trace whatever of subterranean movements.†

The ground from which these materials have been removed is usually overspread with heaps of sand and gravel, formed out of the ruins of the very rocks which have disappeared. Thus, in the districts above referred to, they consist of rounded and angular fragments of hard sandstone, limestone, and ironstone, with a small quantity of the more destructible shale, and even rounded pieces of coal.

Allusion has been already made to the shattered state and discordant position of the carboniferous strata in Coalbrook Dale (p. 62). The collier cannot proceed three or four yards without meeting with small slips, and from time to time he encounters faults of considerable magnitude, which have thrown the rocks up or down several hundred feet. Yet the superficial inequalities to which these dislocated masses originally gave rise are no longer discernible, and the comparative flatness of the existing surface can only be explained, as Mr. Prestwich has observed, by supposing the fractured portions to have been removed by water. It is also clear that strata of red sandstone, more than 1000 feet thick, which once covered the coal, in the same region, have been carried away

* See Mammatt's *Geological Facts*, &c., p. 90, and plate.

† Conybeare's Report to Brit. Assoc. 1842, p. 381.

from large areas. That water has, in this case, been the denuding agent, we may infer from the fact that the rocks have yielded according to their different degrees of hardness; the hard trap of the Wrekin, for example, and other hills, having resisted more than the softer shale and sandstone, so as now to stand out in bold relief.*

Origin of valleys.—Many of the earlier geologists, and Dr. Hutton among them, taught that “rivers have in general hollowed out their valleys.” This is true only of rivulets and torrents which are the feeders of the larger streams, and which, descending over rapid slopes, are most subject to temporary increase and diminution in the volume of their waters. The quantity of mud, sand, and pebbles constituting many a modern delta proves indisputably that no small part of the inequalities now existing on the earth’s surface are due to fluvial action; but the principal valleys in almost every great hydrographical basin in the world, are of a shape and magnitude which imply that they have been due to other causes besides the mere excavating power of rivers.

Some geologists have imagined that a deluge, or succession of deluges, may have been the chief denuding agency, and they have speculated on a series of enormous waves raised by the instantaneous upthrow of continents or mountain chains out of the sea. But even were we disposed to grant such sudden upheavals of the floor of the ocean, and to assume that great waves would be the consequence of each convulsion, it is not easy to explain the observed phenomena by the aid of so gratuitous an hypothesis.

On the other hand, a machinery of a totally different kind seems capable of giving rise to effects of the required magnitude. It has now been ascertained that the rising and sinking of extensive portions of the earth’s crust, whether insensibly or by a repetition of sudden shocks, is part of the actual course of nature, and we may easily comprehend how the land may have been exposed during these movements to abrasion by the waves of the sea. In the same manner as a mountain mass may, in the course of ages, be formed by sedimentary deposition, layer after layer, so masses equally voluminous may in time waste away by inches; as, for example, if beds of incoherent materials are raised slowly in an open sea where a strong current prevails. It is well known that some of these oceanic currents have a breadth of 200 miles, and that they sometimes run for a thousand miles or more in one direction, retaining a considerable velocity even at the depth of several hundred feet. Under these circumstances, the flowing waters may have power to clear away each stratum of incoherent materials as it rises and approaches the surface, where the waves exert the greatest force; and in this manner a voluminous deposit may be entirely swept away, so that, in the absence of faults, no evidence may remain of the denuding operation. It may indeed be affirmed that the signs of waste will usually be least obvious where the destruction has been most complete; for the annihilation

* Prestwich, Geol. Trans. second series, vol. v. pp. 452, 473.

may have proceeded so far, that no ruins are left of the dilapidated rocks.

Although denudation has had a levelling influence on some countries of shattered and disturbed strata (see fig. 87, p. 63, and fig. 91, p. 69), it has more commonly been the cause of superficial inequalities, especially in regions of horizontal stratification. The general outline of these regions is that of flat and level platforms, interrupted by valleys often of considerable depth, and ramifying in various directions. These hollows may once have formed bays and channels between islands, and the steepest slope on the sides of each valley may have been a sea-cliff, which was undermined for ages, as the land emerged gradually from the deep. We may suppose the position and course of each valley to have been originally determined by differences in the hardness of the rocks, and by rents and joints which usually occur even in horizontal strata. In mountain chains, such as the Jura before described (see fig. 71, p. 55), we perceive at once that the principal valleys have not been due to aqueous excavation, but to those mechanical movements which have bent the rocks into their present form. Yet even in the Jura there are many valleys, such as C (fig. 71), which have been hollowed out by water; and it may be stated that in every part of the globe the unevenness of the surface of the land has been due to the combined influence of subterranean movements and denudation.

I may now recapitulate a few of the conclusions to which we have arrived: first, all the mechanical strata have been accumulated gradually, and the concomitant denudation has been no less gradual: secondly, the dry land consists in great part of strata formed originally at the bottom of the sea, and has been made to emerge and attain its present height by a force acting from beneath: thirdly, no combination of causes has yet been conceived so capable of producing extensive and gradual denudation, as the action of the waves and currents of the ocean upon land slowly rising out of the deep.


Now, if we adopt these conclusions, we shall naturally be led to look everywhere for marks of the former residence of the sea upon the land, especially near the coasts from which the last retreat of the waters took place, and it will be found that such signs are not wanting.

I shall have occasion to speak of ancient sea-cliffs, now far inland, in the southeast of England, when treating in Chapter XIX. of the denudation of the chalk in Surrey, Kent, and Sussex. Lines of upraised sea-beaches of more modern date are traced, at various levels from 20 to 100 feet and upwards above the present sea-level, for great distances on the east and west coasts of Scotland, as well as in Devonshire, and other counties in England. These ancient beach-lines often form terraces of sand and gravel, including littoral shells, some broken, others entire, and corresponding with species now living on the adjoining coast. But it would be unreasonable to expect to meet everywhere with the signs of ancient shores, since no geologist can have failed to observe how soon all recent marks of the kind above alluded to are obscured or entirely ef-

faced, wherever, in consequence of the altered state of the tides and currents, the sea has receded for a few centuries. We see the cliffs crumble down in a few years if composed of sand or clay, and soon reduced to a gentle slope. If there were shells on the beach they decompose, and their materials are washed away, after which the sand and shingle may resemble any other alluviums scattered over the interior.

The features of an ancient shore may sometimes be concealed by the growth of trees and shrubs, or by a covering of blown sand, a good example of which occurs a few miles west from Dax, near Bourdeaux, in the south of France. About twelve miles inland, a steep bank may be traced running in a direction nearly northeast and southwest, or parallel to the contiguous coast. This sudden fall of about 50 feet conducts us from the higher platform of the Landes to a lower plain which extends

Fig. 92.



Section of inland cliff at Abesse, near Dax.

a. Sand of the Landes. *b.* Limestone. *c.* Clay.

to the sea. The outline of the ground suggested to me, as it would do to every geologist, the opinion that the bank in question was once a sea-cliff, when the whole country stood at a lower level. But this is no longer matter of conjecture, for, in making excavations in 1830 for the foundation of a building at Abesse, a quantity of loose sand, which formed the slope *d e*, was removed; and a perpendicular cliff, about 50 feet in height, which had hitherto been protected from the agency of the elements, was exposed. At the bottom appeared the limestone *b*, containing tertiary shells and corals, immediately below it the clay *c*, and above it the usual tertiary sand *a*, of the department of the Landes. At the base of the precipice were seen large partially rounded masses of rock, evidently detached from the stratum *b*. The face of the limestone was hollowed out and weathered into such forms as are seen in the calcareous cliffs of the adjoining coast, especially at Biaritz, near Bayonne. It is evident that, when the country was at a somewhat lower level, the sea advanced along the surface of the argillaceous stratum *c*, which, from its yielding nature, favored the waste by allowing the more solid superincumbent stone *b* to be readily undermined. Afterwards, when the country had been elevated, part of the sand, *a*, fell down, or was drifted by the winds, so as to form the talus, *d e*, which masked the inland cliff until it was artificially laid open to view.

When we are considering the various causes which, in the course of ages, may efface the characters of an ancient sea-coast, earthquakes must not be forgotten. During violent shocks, steep and overhanging cliffs are often thrown down and become a heap of ruins. Sometimes unequal movements of upheaval or depression entirely destroy that horizon-

tality of the base-line which constitutes the chief peculiarity of an ancient sea-cliff.

It is, however, in countries where hard limestone rocks abound, that inland cliffs retain faithfully the characters which they acquired when they constituted the boundary of land and sea. Thus, in the Morea, no less than three, or even four, ranges of what were once sea-cliffs are well preserved. These have been described, by MM. Boblaye and Virlet, as rising one above the other at different distances from the actual shore, the summit of the highest and oldest occasionally exceeding 1000 feet in elevation. At the base of each there is usually a terrace, which is in some places a few yards, in others above 300 yards wide, so that we are conducted from the high land of the interior to the sea by a succession of great steps. These inland cliffs are most perfect, and most exactly resemble those now washed by the waves of the Mediterranean, where they are formed of calcareous rock, especially if the rock be a hard crystalline marble. The following are the points of correspondence observed between the ancient coast lines and the borders of the present sea:—1. A range of vertical precipices, with a terrace at their base. 2. A weathered state of the surface of the naked rock, such as the spray of the sea produces. 3. A line of littoral caverns at the foot of the cliffs. 4. A consolidated beach or breccia with occasional marine shells, found at the base of the cliffs, or in the caves. 5. Lithodomous perforations.

In regard to the first of these, it would be superfluous to dwell on the evidence afforded of the undermining power of waves and currents by perpendicular precipices. The littoral caves, also, will be familiar to those who have had opportunities of observing the manner in which the waves of the sea, when they beat against rocks, have power to scoop out caverns. As to the breccia, it is composed of pieces of limestone and rolled fragments of thick solid shell, such as *Strombus* and *Spondylus*, all bound together by a crystalline calcareous cement. Similar aggregations are now forming on the modern beaches of Greece, and in caverns on the sea-side; and they are only distinguishable in character from those of more ancient date, by including many pieces of pottery. In regard to the *lithodomi* above alluded to, these bivalve mollusks are well known to have the power of excavating holes in the hardest limestones, the size of the cavity keeping pace with the growth of the shell. When living they require to be always covered by salt water, but similar pear-shaped hollows, containing the dead shells of these creatures, are found at different heights on the face of the inland cliffs above mentioned. Thus, for example, they have been observed near Modon and Navarino on cliffs in the interior 125 feet high above the Mediterranean. As to the weathered surface of the calcareous rocks, all limestones are known to suffer chemical decomposition when moistened by the spray of the salt water, and are corroded still more deeply at points lower down where they are just reached by the breakers. By this action the stone acquires a wrinkled and furrowed outline, and very near the sea it becomes rough and branching, as if covered with corals. Such effects are traced not

only on the present shore, but at the base of the ancient cliffs far in the interior. Lastly, it remains only to speak of the terraces, which extend with a gentle slope from the base of almost all the inland cliffs, and are for the most part narrow where the rock is hard, but sometimes half a mile or more in breadth where it is soft. They are the effects of the encroachment of the ancient sea upon the shore at those levels at which the land remained for a long time stationary. The justness of this view is apparent on examining the shape of the modern shore wherever the sea is advancing upon the land, and removing annually small portions of undermined rock. By this agency a submarine platform is produced on which we may walk for some distance from the beach in shallow water, the increase of depth being gradual, until we reach a point where the bottom plunges down suddenly. This platform is widened with more or less rapidity according to the hardness of the rocks, and when upraised it constitutes an inland terrace.

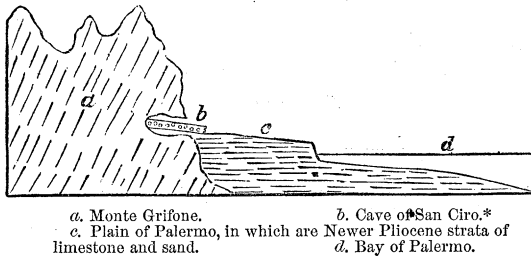
But the four principal lines of cliff observed in the Morea do not imply, as some have imagined, four great eras of sudden upheaval; they simply indicate the intermittance of the upheaving force. Had the rise of the land been continuous and uninterrupted, there would have been no one prominent line of cliff; for every portion of the surface having been, in its turn, and for an equal period of time, a sea-shore, would have presented a nearly similar aspect. But if pauses occur in the process of upheaval, the waves and currents have time to sap, throw down, and clear away considerable masses of rock, and to shape out at certain levels lofty ranges of cliffs with broad terraces at their base.

There are some levelled spaces, however, both ancient and modern, in the Morea, which are not due to denudation, although resembling in outline the terraces above described. They may be called Terraces of Deposition, since they have resulted from the gain of land upon the sea where rivers and torrents have produced deltas. If the sedimentary matter has filled up a bay or gulf surrounded by steep mountains, a flat plain is formed skirting the inland precipices; and if these deposits are upraised, they form a feature in the landscape very similar to the areas of denudation before described.

In the island of Sicily I have examined many inland cliffs like those of the Morea; as, for example, near Palermo, where a precipice is seen consisting of limestone, at the base of which are numerous caves. One of these, called San Ciro, about 2 miles distant from Palermo, is about 20 feet high, 10 wide, and 180 above the sea. Within it is found an ancient beach (*b*, fig. 93), formed of pebbles of various rocks, many of which must have come from places far remote. Broken pieces of coral and shell, especially of oysters and pectens, are seen intermingled with the pebbles. Immediately above the level of this beach, *serpulae* are still found adhering to the face of the rock, and the limestone is perforated by *lithodomi*. Within the grotto, also, at the same level, similar perforations occur; and so numerous are the holes, that the rock is compared by Hoffmann to a target pierced by musket balls. But in order

to expose to view these marks of boring-shells in the interior of the cave, it was necessary first to remove a mass of breccia, which consisted of

Fig. 93.



numerous fragments of rock, and an immense quantity of bones of the mammoth, hippopotamus, and other quadrupeds, imbedded in a dark brown calcareous marl. Many of the bones were rolled, as if partially subjected to the action of the waves. Below this breccia, which is about 20 feet thick, was found a bed of sand filled with sea-shells of recent species; and underneath the sand, again, is the secondary limestone of Monte Grifone. The state of the surface of the limestone in the cave above the level of the marine sand is very different from that below it. *Above*, the rock is jagged and uneven, as is usual in the roofs and sides of limestone caverns; *below*, the surface is smooth and polished, as if by the attrition of the waves.

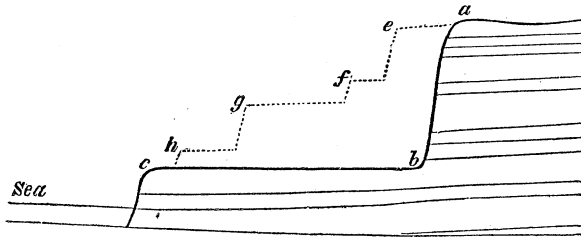
The platform indicated at *c*, fig. 93, is formed by a tertiary deposit containing marine shells almost all of living species, and it affords an illustration of the terrace of deposition, or the last of the two kinds before mentioned (p. 74).

There are also numerous instances in Sicily of terraces of denudation. One of these occurs on the east coast to the north of Syracuse, and the same is resumed to the south beyond the town of Noto, where it may be traced forming a continuous and lofty precipice, *a b*, fig. 94, facing towards the sea, and constituting the abrupt termination of a calcareous formation, which extends in horizontal strata far inland. This precipice varies in height from 500 to 700 feet, and between its base and the sea is an inferior platform, *c b*, consisting of similar white limestone. All the beds dip towards the sea, but are usually inclined at a very slight angle: they are seen to extend uninterruptedly from the base of the escarpment into the platform, showing distinctly that the lofty cliff was not produced by a fault or vertical shift of the beds, but by the removal of a considerable mass of rock. Hence we may conclude that the sea, which is now undermining the cliffs of the Sicilian coast, reached at some former period the base of the precipice *a b*, at which time the sur-

* Section given by Dr. Christie, Edin. New Phil. Journ. No. xxiii. called by mistake the Cave of Mardolce, by the late M. Hoffmann. See account by Mr. S. P. Pratt, F. G. S. Proceedings of Geol. Soc. No. 32, 1833.

face of the terrace *c b* must have been covered by the Mediterranean. There was a pause, therefore, in the upward movement, when the waves


Fig. 94.



of the sea had time to carve out the platform *c b*; but there may have been many other stationary periods of minor duration. Suppose, for example, that a series of escarpments *e, f, g, h*, once existed, and that the sea, during a long interval free from subterranean movements, advances along the line *c b*, all preceding cliffs must have been swept away one after the other, and reduced to the single precipice *a b*.

That such a series of smaller cliffs, as those represented at *e, f, g, h*, fig. 94, did really once exist at intermediate heights in place of the single precipice *a b*, is rendered highly probable by the fact, that in certain bays and inland valleys opening towards the east coast of Sicily, and not far from the section given in fig. 94, the solid limestone is shaped out into a great succession of ledges, separated from each other by small vertical cliffs. These are sometimes so numerous, one above the other,

Fig. 95.



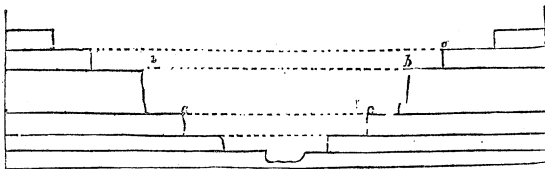
Valley called Gozzo degli Martiri, below Melilli, Val di Noto.

that where there is a bend at the head of a valley, they produce an effect singularly resembling the seats of a Roman amphitheatre. A good

example of this configuration occurs near the town of Melilli, as seen in the annexed view (fig. 95). In the south of the island, near Spaccaforno, Scicli, and Modica, precipitous rocks of white limestone, ascending to the height of 500 feet, have been carved out into similar forms.

This appearance of a range of marble seats circling round the head of a valley, or of great flights of steps descending from the top to the bottom, on the opposite sides of a gorge, may be accounted for, as already hinted, by supposing the sea to have stood successively at many different levels, as at *a a*, *b b*, *c c*, in the accompanying fig. 96. But the causes of the gradual contraction of the valley from above downwards may

Fig. 96.




still be matter of speculation. Such contraction may be due to the greater force exerted by the waves when the land at its first emergence was smaller in quantity, and more exposed to denudation in an open sea; whereas the wear and tear of the rocks might diminish in proportion as this action became confined within bays or channels closed in on two or three sides. Or, secondly, the separate movements of elevation may have followed each other more rapidly as the land continued to rise, so that the times of those pauses, during which the greater denudation was accomplished at certain levels, were always growing shorter. It should be remarked, that the cliffs and small terraces are rarely found on the opposite sides of the Sicilian valleys at heights so precisely answering to each other as those given in fig. 96, and this might have been expected, to whichever of the two hypotheses above explained we incline; for, according to the direction of the prevailing winds and currents, the waves may beat with unequal force on different parts of the shore, so that while no impression is made on one side of a bay, the sea may encroach so far on the other as to unite several smaller cliffs into one.

Before quitting the subject of ancient sea-cliffs, carved out of limestone, I shall mention the range of precipitous rocks, composed of a white marble of the Oolitic period, which I have seen near the northern gate of St. Mihiel in France. They are situated on the right bank of the Meuse, at a distance of 200 miles from the nearest sea, and they present on the precipice facing the river three or four horizontal grooves, one above the other, precisely resembling those which are scooped out by the undermining waves. The summits of several of these masses are detached from the adjoining hill, in which case the grooves pass all

round them, facing towards all points of the compass, as if they had once formed rocky islets near the shore.*

Captain Bayfield, in his survey of the Gulf of St. Lawrence, discovered in several places, especially in the Mingan islands, a counterpart of the inland cliffs of St. Mihiel, and traced a succession of shingle beaches, one above the other, which agreed in their level with some of the principal grooves scooped out of the limestone pillars. These beaches consisted of calcareous shingle, with shells of recent species, the farthest from the shore being 60 feet above the level of the highest tides. In addition to the drawings of the pillars called the flower-pots, which he has published,† I have been favored with other views of rocks on the same coast, drawn by Lieut. A. Bowen, R. N. (See fig. 97.)

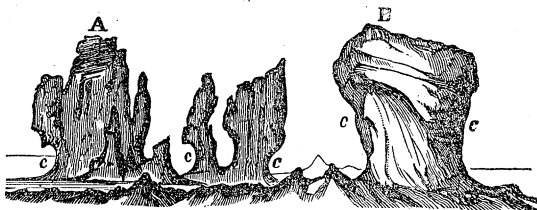
Fig. 97.



Limestone columns in Niapisca Island, in the Gulf of St. Lawrence. Height of the second column on the left, 60 feet.

In the North-American beaches above mentioned rounded fragments of limestone have been found perforated by *lithodomi*; and holes drilled by the same mollusks have been detected in the columnar rocks or "flower-pots," showing that there has been no great amount of atmospheric decomposition on the surface, or the cavities alluded to would have disappeared.

Fig. 98.



The North Rocks, Bermuda, lying outside the great coral reef. A. 16 feet high, and B. 12 feet. c. c. Hollows worn by the sea.

* I was directed by M. Deshayes to this spot, which I visited in June, 1833.

† See Trans. of Geol. Soc. second series, vol. v. plate v.

We have an opportunity of seeing in the Bermuda islands the manner in which the waves of the Atlantic have worn, and are now wearing out, deep smooth hollows on every side of projecting masses of hard limestone. In the annexed drawing, communicated to me by Lieut. Nelson, the excavations *c, c, c,* have been scooped out by the waves in a stone of very modern date, which, although extremely hard, is full of recent corals and shells, some of which retain their color.

When the forms of these horizontal grooves, of which the surface is sometimes smooth and almost polished, and the roofs of which often overhang to the extent of 5 feet or more, have been carefully studied by geologists, they will serve to testify the former action of the waves at innumerable points far in the interior of the continents. But we must learn to distinguish the indentations due to the original action of the sea, and those caused by subsequent chemical decomposition of calcareous rocks, to which they are liable in the atmosphere.

Notwithstanding the enduring nature of the marks left by littoral action on calcareous rocks, we can by no means detect sea-beaches and inland cliffs everywhere, even in Sicily and the Morea. On the contrary, they are, upon the whole, extremely partial, and are often entirely wanting in districts composed of argillaceous and sandy formations, which must, nevertheless, have been upheaved at the same time, and by the same intermittent movements, as the adjoining calcareous rocks.

CHAPTER VII.

ALLUVIUM.

Alluvium described—Due to complicated causes—Of various ages, as shown in Auvergne—How distinguished from rocks *in situ*—River-terraces—Parallel roads of Glen Roy—Various theories respecting their origin.

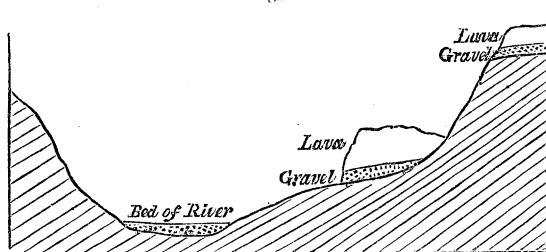
BETWEEN the superficial covering of vegetable mould and the subjacent rock there usually intervenes in every district a deposit of loose gravel, sand, and mud, to which the name of alluvium has been applied. The term is derived from *alluvio*, an inundation, or *alluo*, to wash, because the pebbles and sand commonly resemble those of a river's bed or the mud and gravel spread over low lands by a flood.

A partial covering of such alluvium is found alike in all climates, from the equatorial to the polar regions; but in the higher latitudes of Europe and North America it assumes a distinct character, being very frequently devoid of stratification, and containing huge fragments of rock, some angular and others rounded, which have been transported to great distances from their parent mountains. When it presents itself

in this form, it has been called "diluvium," "drift," or the "boulder formation;" and its probable connection with the agency of floating ice and glaciers will be treated of more particularly in the eleventh and twelfth chapters.

The student will be prepared, by what I have said in the last chapter on denudation, to hear that loose gravel and sand are often met with, not only on the low grounds bordering rivers, but also at various points on the sides or even summits of mountains. For, in the course of those changes in physical geography which may take place during the gradual emergence of the bottom of the sea and its conversion into dry land, any spot may either have been a sunken reef, or a bay, or estuary, or sea-shore, or the bed of a river. For this reason it would be unreasonable to hope that we should ever be able to account for all the alluvial phenomena of each particular country, seeing that the causes of their origin are so complicated. Moreover, the last operations of water have a tendency to disturb and confound together all pre-existing alluviums. Hence we are always in danger of regarding as the work of a single era, and the effect of one cause, what has in reality been the result of a variety of distinct agents, during a long succession of geological epochs. Much useful instruction may therefore be gained from the exploration of a country like Auvergne, where the superficial gravel of very different eras happens to have been preserved by sheets of lava, which were poured out one after the other at periods when the denudation, and probably the upheaval, of rocks were in progress. That region had already acquired in some degree its present configuration before any volcanoes were in activity, and before any igneous matter was superimposed upon the granite and fossiliferous formations. The pebbles therefore in the older gravels are exclusively constituted of granite and other aboriginal rocks; and afterwards, when volcanic vents burst forth into eruption,

Fig. 99.



Lavas of Auvergne resting on alluviums of different ages.

those earlier alluviums were covered by streams of lava, which protected them from intermixture with gravel of subsequent date. In the course of ages, a new system of valleys was excavated, so that the rivers ran at lower levels than those at which the first alluviums and sheets of lava were formed. When, therefore, fresh eruptions gave rise to new lava, the melted matter was poured out over lower grounds; and the gravel


of these plains differed from the first or upland alluvium, by containing in it rounded fragments of various volcanic rocks, and often bones belonging to distinct groups of land animals which flourished in the country in succession.

The annexed drawing will explain the different heights at which beds of lava and gravel, each distinct from the other in composition and age, are observed, some on the flat tops of hills, 700 or 800 feet high, others on the slope of the same hills, and the newest of all in the channel of the existing river where there is usually gravel alone, but in some cases a narrow stripe of solid lava sharing the bottom of the valley with the river. In all these accumulations of transported matter of different ages, the bones of extinct quadrupeds have been found belonging to assemblages of land mammalia which flourished in the country in succession, and which vary specifically, the one from the other, in a greater or less degree, in proportion as the time which separated their entombment has been more or less protracted. The streams in the same district are still undermining their banks and grinding down into pebbles or sand, columns of basalt and fragments of granite and gneiss; but the older alluviums, with the fossil remains belonging to them, are prevented from being mingled with the gravel of recent date by the cappings of lava before mentioned. But for the accidental interference, therefore, of this peculiar cause, all the alluviums might have passed so insensibly the one into the other, that those formed at the remotest era might have appeared of the same date as the newest, and the whole formation might have been regarded by some geologists as the result of one sudden and violent catastrophe.

In almost every country, the alluvium consists in its upper part of transported materials, but it often passes downwards into a mass of broken and angular fragments derived from the subjacent rock. To this mass the provincial name of "rubble," or "brash," is given in many parts of England. It may be referred to the weathering or disintegration of stone on the spot, the effects of air and water, sun and frost, and chemical decomposition.

The inferior surface of alluvial deposits is often very irregular, conforming to all the inequalities of the fundamental rocks (fig. 100). Oc-

Fig. 100.

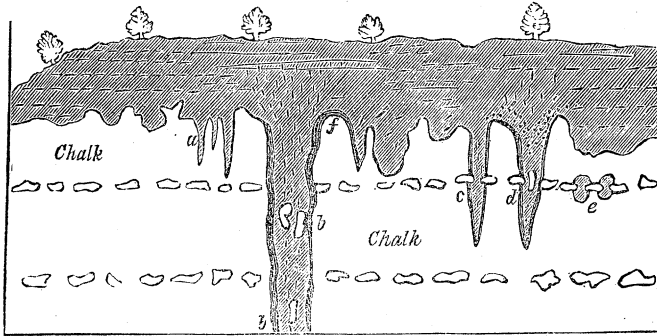


a. Vegetable soil.
b. Alluvium.
c. Mass of same, apparently detached.

asionally, a small mass, as at c, appears detached, and as if included in the subjacent formation. Such isolated portions are usually sections of winding subterranean hollows filled up with alluvium. They may have been the courses of springs or subterranean streamlets, which have flowed through and enlarged natural rents; or, when on a small scale and in soft strata, they may be spaces which the roots of large trees have once occupied, gravel and sand having been introduced after their decay.

But there are other deep hollows of a cylindrical form found in England, France, and elsewhere, penetrating the white chalk, and filled with sand and gravel, which are not so readily explained. They are sometimes called "sand-pipes," or "sand-galls," and "puits naturels," in France. Those represented in the annexed cut were observed by me in

Fig. 101.



Sand-pipes in the chalk at Eaton, near Norwich.

1839, laid open in a large chalk-pit near Norwich. They were of very symmetrical form, the largest more than 12 feet in diameter, and some of them had been traced, by boring, to the depth of more than 60 feet. The smaller ones varied from a few inches to a foot in diameter, and seldom descended more than 12 feet below the surface. Even where three of them occurred, as at *a*, fig. 101, very close together, the parting walls of soft white chalk were not broken through. They all taper downwards and end in a point. As a general rule, sand and pebbles occupy the central parts of each pipe, while the sides and bottom are lined with clay.

Mr. Trimmer, in speaking of appearances of the same kind in the Kentish chalk, attributes the origin of such "sand-galls" to the action of the sea on a beach or shoal, where the waves, charged with shingle and sand, not only wear out longitudinal furrows, such as may be observed on the surface of the chalk near Norwich when the incumbent gravel is removed, but also drill deep circular hollows by the rotary motion imparted to sand and pebbles. Such furrows, as well as vertical cavities, are now formed, he observes, on the coast where the shores are composed of chalk.*

That the commencement of many of the tubular cavities now under consideration has been due to the cause here assigned, I have little doubt. But such mechanical action could not have hollowed out the whole of the sand-pipes *c* and *d*, fig. 101, because several large chalk-flints seen protruding from the walls of the pipes have not been eroded, while sand and gravel have penetrated many feet below them. In other cases, as

* Trimmer, Proceedings of Geol. Soc. vol. iv. p. 7, 1842.

at *b b*, similar unrounded nodules of flint, still preserving their irregular form and white coating, are found at various depths in the midst of the loose materials filling the pipe. These have evidently been detached from regular layers of flints occurring above. It is also to be remarked that the course of the same sand-pipe, *b b*, is traceable above the level of the chalk for some distance upwards, through the incumbent gravel and sand, by the obliteration of all signs of stratification. Occasionally, also, as in the pipe *d*, the overlying beds of gravel bend downwards into the mouth of the pipe, so as to become in part vertical, as would happen if horizontal layers had sunk gradually in consequence of a failure of support. All these phenomena may be accounted for by attributing the enlargement and deepening of the sand-pipes to the chemical action of water charged with carbonic acid, derived from the vegetable soil and the decaying roots of trees. Such acid might corrode the chalk, and deepen indefinitely any previously existing hollow, but could not dissolve the flints. The water, after it had become saturated with carbonate of lime, might freely percolate the surrounding porous walls of chalk, and escape through them and from the bottom of the tube, so as to carry away in the course of time large masses of dissolved calcareous rock,* and leave behind it on the edges of each tubular hollow a coating of fine clay, which the white chalk contains.

I have seen tubes precisely similar and from 1 to 5 feet in diameter traversing vertically the upper half of the soft calcareous building-stone, or chalk without flints, constituting St. Peter's Mount, Maestricht. These hollows are filled with pebbles and clay, derived from overlying beds of gravel, and all terminate downwards like those of Norfolk. I was informed that, 6 miles from Maestricht, one of these pipes, 2 feet in diameter, was traced downwards to a bed of flattened flints, forming an almost continuous layer in the chalk. Here it terminated abruptly, but a few small root-like prolongations of it were detected immediately below, probably where the dissolving substance had penetrated at some points through openings in the siliceous mass.

It is not so easy as may at first appear to draw a clear line of distinction between the *fixed* rocks, or regular strata (rocks *in situ* or *in place*), and alluvium. If the bed of a torrent or river be dried up, we call the gravel, sand, and mud left in their channels, or whatever, during floods, they may have scattered over the neighboring plains, *alluvium*. The very same materials carried into a lake, where they become sorted by water and arranged in more distinct layers, especially if they inclose the remains of plants, shells, or other fossils, are termed regular strata.

In like manner we may sometimes compare the gravel, sand, and broken shells, strewed along the path of a rapid marine current, with a deposit formed contemporaneously by the discharge of similar materials, year after year, into a deeper and more tranquil part of the sea. In such cases, when we detect marine shells or other organic remains en-

* See Lyell on Sand-pipes, &c. Phil. Mag. third series, vol. xv. p. 257, Oct. 1839.

tomed in the strata, which enable us to determine their age and mode of origin, we regard them as part of the regular series of fossiliferous formations, whereas, if there are no fossils, we have frequently no power of separating them from the general mass of superficial alluvium.

The usual rarity of organic remains in beds of loose gravel and sand is partly owing to the rapid and turbid water in which they were formed having been in a condition unfavorable to the habitation of aquatic beings, and partly to their porous nature, which, by allowing the free percolation of rain-water, has promoted the decomposition and removal of organic matter.

It has long been a matter of common observation that most rivers are now cutting their channels through alluvial deposits of greater depth and extent than could ever have been formed by the present streams. From this fact a rash inference has sometimes been drawn, that rivers in general have grown smaller, or become less liable to be flooded than formerly. But such phenomena would be a natural result of any considerable oscillations in the level of the land experienced since the existing valleys originated.

Suppose part of a continent, comprising within it a large hydrographical basin like that of the Mississippi, to subside several inches or feet in a century, as the west coast of Greenland, extending 600 miles north and south, has been sinking for three or four centuries, between the latitudes 60° and 69° N.* There might be no encroachment of the sea at the river's mouth in consequence of this change of level, but the fall of the waters flowing from the interior being lessened, the main river and its tributaries would have less power to carry down to its delta, and to discharge into the ocean, the sedimentary matter with which they are annually loaded. They would all begin to raise their channels and alluvial plains by depositing in them the heavier sand and pebbles washed down from the upland country, and this operation would take place most effectively if the amount of subsidence in the interior was unequal, and especially if, on the whole, it exceeded that of the region near the sea. If then the same area of land be again upheaved to its former height, the fall, and consequently the velocity, of every river would begin to augment. Each of them would be less given to overflow its alluvial plain; and their power of carrying earthy matter seaward, and of scouring out and deepening their channels, would continue till, after a lapse of many thousand years, each of them would have eroded a new channel or valley through a fluvial formation of modern date. The surface of what was once the river-plain at the period of greatest depression, would remain fringing the valley sides in the form of a terrace apparently flat, but in reality sloping down with the general inclination of the river. Everywhere this terrace would present cliffs of gravel and sand, facing the river. That such a series of movements has actually taken place in the main valley of the Mississippi and in its tributary valleys during


* Principles of Geology, 7th ed. p. 506, 8th ed. 509.

oscillations of level, I have endeavored to show in my description of that country;* and the freshwater shells of existing species and bones of land quadrupeds, partly of extinct races preserved in the terraces of fluvial origin, attest the exclusion of the sea during the whole process of filling up and partial re-excavation.

In many cases, the alluvium in which rivers are now cutting their channels, originated when the land first rose out of the sea. If, for example, the emergence was caused by a gradual and uniform motion, every bay and estuary, or the straits between islands, would dry up slowly, and during their conversion into valleys, every part of the upheaved area would in its turn be a sea-shore, and might be strewn over with littoral sand and pebbles, or each spot might be the point where a delta accumulated during the retreat and exclusion of the sea. Materials so accumulated would conform to the general slope of a valley from its head to the sea-coast.

River terraces.—We often observe at a short distance from the present bed of a river a steep cliff a few feet or yards high, and on a level with the top of it a flat terrace corresponding in appearance to the alluvial plain which immediately borders the river. This terrace is again bounded by another cliff, above which a second terrace sometimes occurs: and in this manner two or three ranges of cliffs and terraces are occasionally seen on one or both sides of the stream, the number varying, but those on the opposite sides often corresponding in height.

Fig. 102.



River Terraces and Parallel Roads.

These terraces are seldom continuous for great distances, and their surface slopes downwards, with an inclination similar to that of the river. They are readily explained if we adopt the hypothesis before suggested, of a gradual rise of the land; especially if, while rivers are shaping out their beds, the upheaving movement be intermittent, so that long pauses shall occur, during which the stream will have time to encroach upon one of its banks, so as to clear away and flatten a large space. This

* Second Visit to the U. S., vol. ii. chap. 34.

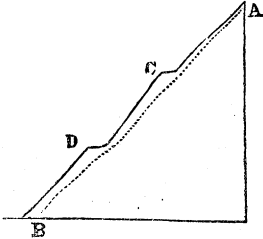
operation being afterwards repeated at lower levels, there will be several successive cliffs and terraces.

Parallel roads.—The parallel shelves, or roads, as they have been called, of Lochaber or Glen Roy and other continuous valleys in Scotland, are distinct both in character and origin from the terraces above described; for they have no slope towards the sea like the channel of a river, nor are they the effect of denudation. Glen Roy is situated in the western Highlands, about ten miles north of Fort William, near the western end of the great glen of Scotland, or Caledonian Canal, and near the foot of the highest of the Grampians, Ben Nevis. Throughout its whole length, a distance of more than ten miles, two, and in its lower part three, parallel roads or shelves are traced along the steep sides of the mountains, as represented in the annexed figure (fig. 102), each maintaining a perfect horizontality, and continuing at exactly the same level on the opposite sides of the glen. Seen at a distance, they appear like ledges or roads, cut artificially out of the sides of the hills; but when we are upon them we can scarcely recognize their existence, so uneven is their surface, and so covered with boulders. They are from 10 to 60 feet broad, and merely differ from the side of the mountain by being somewhat less steep.

On closer inspection, we find that these terraces are stratified in the ordinary manner of alluvial or littoral deposits, as may be seen at those points where ravines have been excavated by torrents. The parallel shelves, therefore, have not been caused by denudation, but by the deposition of detritus, precisely similar to that which is dispersed in smaller quantities over the declivities of the hills above. These hills consist of clay-slate, mica-schist, and granite, which rocks have been worn away and laid bare at a few points only, in a line just above the parallel roads. The highest of these roads is about 1250 feet above the level of the sea, the next about 200 feet lower than the uppermost, and the third still lower by about 50 feet. It is only this last, or the lowest of the three, which is continued throughout Glen Spean, a large valley with which Glen Roy unites. As the shelves are always at the same height above the sea, they become continually more elevated above the river in proportion as we descend each valley; and they at length terminate very abruptly, without any obvious cause, either in the shape of the ground, or any change in the composition or hardness of the rocks. I should exceed the limits of this work, were I to attempt to give a full description of all the geographical circumstances attending these singular terraces, or to discuss the ingenious theories which have been severally proposed to account for them by Dr. MacCulloch, Sir T. D. Lauder, and Messrs. Darwin, Agassiz, Milne, and Chambers. There is one point, however, on which all are agreed, namely, that these shelves are ancient beaches, or littoral formations accumulated round the edges of one or more sheets of water which once stood at the level, first of the highest shelf, and successively at the height of the two others. It is well known, that wherever a lake or marine fiord exists surrounded by steep moun-

tains subject to disintegration by frost or the action of torrents, some loose matter is washed down annually, especially during the melting of snow, and a check is given to the descent of this detritus at the point where it reaches the waters of the lake. The waves then spread out the materials along the shore, and throw some of them upon the beach; their dispersing power being aided by the ice, which often adheres to pebbles during the winter months, and gives buoyancy to them. The annexed diagram illustrates the manner in which Dr. MacCulloch and Mr. Darwin suppose "the roads" to constitute mere indentations in a superficial alluvial coating which rests upon the hill-side, and consists

Fig. 103.



A.B. Supposed original surface of rock.
C.D. Roads or shelves in the outer alluvial covering of the hill.

chiefly of clay and sharp unrounded stones.

Among other proofs that the parallel roads have really been formed along the margin of a sheet of water, it may be mentioned, that wherever an isolated hill rises in the middle of the glen above the level of any particular shelf, a corresponding shelf is seen at the same level passing round the hill, as would have happened if it had once formed an island in a lake or flord. Another very remarkable peculiarity in these terraces is this; each of them comes in some portion of its course to a *col*, or passage between the heads of glens, the explanation of which will be considered in the sequel.

Those writers who first advocated the doctrine that the roads were the ancient beaches of freshwater lakes, were unable to offer any probable hypothesis respecting the formation and subsequent removal of barriers of sufficient height and solidity to dam up the water. To introduce any violent convulsion for their removal was inconsistent with the uninterrupted horizontality of the roads, and with the undisturbed aspect of those parts of the glens where the shelves come suddenly to an end. Mr. Agassiz and Dr. Buckland, desirous, like the defenders of the lake theory, to account for the limitation of the shelves to certain glens, and their absence in contiguous glens, where the rocks are of the same composition, and the slope and inclination of the ground very similar, started the conjecture that these valleys were once blocked up by enormous glaciers descending from Ben Nevis, giving rise to what are called in Switzerland and in the Tyrol, glacier-lakes. After a time the icy barrier was broken down, or melted, first, to the level of the second, and afterwards to that of the third road or shelf.

In corroboration of this view, they contended that the alluvium of Glen Roy, as well as of other parts of Scotland, agrees in character with the moraines of glaciers seen in the Alpine valleys of Switzerland. Allusion will be made in the eleventh chapter to the former existence of glaciers in the Grampians: in the mean time it will readily be conceded that this hypothesis is preferable to any previous lacustrine theory, by

accounting more easily for the temporary existence and entire disappearance of lofty transverse barriers, although the height required for the imaginary dams of ice may be startling.

Before the idea last alluded to had been entertained, Mr. Darwin examined Glen Roy, and came to the opinion that the shelves were formed when the glens were still arms of the sea, and, consequently, that there never were any barriers. According to him, the land emerged during a slow and uniform upward movement, like that now experienced throughout a large part of Sweden and Finland; but there were certain pauses in the upheaving process, at which times the waters of the sea remained stationary for so many centuries as to allow of the accumulation of an extraordinary quantity of detrital matter, and the excavation, at points immediately above, of many deep notches and bare cliffs in the hard and solid rock.

The phenomena which are most difficult to reconcile with this theory are, first, the abrupt cessation of the roads at certain points in the different glens; secondly, their unequal number in different valleys connecting with each other, there being three, for example, in Glen Roy and only one in Glen Spean; thirdly, the precise horizontality of level maintained by the same shelf over a space many leagues in length requiring us to assume, that during a rise of 1250 feet no one portion of the land was raised even a few yards above another; fourthly, the coincidence of level already alluded to of each shelf with a *col*, or the point forming the head of two glens, from which the rain-waters flow in opposite directions. This last-mentioned feature in the physical geography of Lochaber seems to have been explained in a satisfactory manner by Mr. Darwin. He calls these *cols* "landstraits," and regards them as having been anciently sounds or channels between islands. He points out that there is a tendency in such sounds to be silted up, and always the more so in proportion to their narrowness. In a chart of the Falkland Islands by Capt. Sullivan, R. N., it appears that there are several examples there of straits where the soundings diminish regularly towards the narrowest part. One is so nearly dry that it can be walked over at low water, and another, no longer covered by the sea, is supposed to have recently dried up in consequence of a small shift in the relative level of sea and land. "Similar straits," observes Mr. Chambers, "hovering, in character, between sea and land, and which may be called fords, are met with in the Hebrides. Such, for example, is the passage dividing the islands of Lewis and Harris, and that between North Uist and Benbecula, both of which would undoubtedly appear as *cols*, coinciding with a terrace or raised beach, all round the islands, if the sea were to subside."*

The precise horizontality of level maintained by the roads or shelves of Lochaber, over an area many leagues in length and breadth, is a difficulty common in some degree to all the rival hypotheses, whether of lakes or glaciers, or of the simple upheaval of the land above the sea-

* "Ancient Sea Margins," p. 114, by R. Chambers.

For we cannot suppose the roads to be more ancient than the glacial period, or the era of the boulder formation of Scotland, of which I shall speak in the eleventh and twelfth chapters. Strata of that era of marine origin containing northern shells of existing species have been found at various heights in Scotland, some on the east and others on the west coast from 20 to 400 feet high; and in one region in Lanarkshire not less than 524 feet above high-water mark. It seems, therefore, in the highest degree improbable that Glen Roy should have escaped entirely the upward movement experienced in so many surrounding regions,—a movement implied by the position of these marine deposits, in which the shells are almost all of known recent species. But if the motion has really extended to Glen Roy and the contiguous glens, it must have uplifted them bodily, without in the slightest degree affecting their horizontality; and this being admitted, the principal objection to the theory of marine beaches, founded on the uniformity of upheaval, is removed, or is at least common to every theory hitherto proposed.

To assume that the ocean has gone down from the level of the uppermost shelf, or 1250 feet, simultaneously all over the globe, while the land remained unmoved, is a view which will find favor with very few geologists, for the reasons explained in the fifth chapter.

The student will perceive, from the above sketch of the controversy respecting the formation of these curious shelves, that this problem, like many others in geology, is as yet only solved in part; and that a larger number of facts must be collected and reasoned upon before the question can be finally settled.

CHAPTER VIII.

CHRONOLOGICAL CLASSIFICATION OF ROCKS.

Aqueous, plutonic, volcanic, and metamorphic rocks, considered chronologically—Lehman's division into primitive and secondary—Werner's addition of a transition class—Neptunian theory—Hutton on igneous origin of granite—How the name of primary was still retained for granite—The term "transition," why faulty—The adherence to the old chronological nomenclature retarded the progress of geology—New hypothesis invented to reconcile the igneous origin of granite to the notion of its high antiquity—Explanation of the chronological nomenclature adopted in this work, so far as regards primary, secondary, and tertiary periods.

In the first chapter it was stated that the four great classes of rocks, the aqueous, the volcanic, the plutonic, and the metamorphic, would each be considered not only in reference to their mineral characters, and mode of origin, but also to their relative age. The preservation of the shelves may have required, says Darwin, the quick growth of green turf on a good soil; their abrupt cessation may mark the place where the soil was barren, and when a green sward formed slowly. In regard to the aque-

ous rocks, we have already seen that they are stratified, that some are calcareous, others argillaceous or siliceous, some made up of sand, others of pebbles; that some contain freshwater, others marine fossils, and so forth; but the student has still to learn which rocks, exhibiting some or all of these characters, have originated at one period of the earth's history, and which at another.

To determine this point in reference to the fossiliferous formations is more easy than in any other class, and it is therefore the most convenient and natural method to begin by establishing a chronology for these fossiliferous strata, and then to endeavor to refer to the same divisions, the several groups of plutonic, volcanic, and metamorphic rocks. This system of classification is not only recommended by its greater clearness and facility of application, but is also best fitted to strike the imagination by bringing into one view the past changes of the inorganic world, and the contemporaneous revolutions of the organic creation. For the sedimentary formations of successive periods are most readily distinguished by the different species of fossil animals and plants which they inclose, and of which one race after another has flourished and then disappeared from the earth.

But before entering specially on the subdivisions of the aqueous rocks arranged according to the order of time, it will be desirable to say a few words on the chronology of rocks in general, although in doing so we shall be unavoidably led to allude to some classes of phenomena which the beginner must not yet expect fully to comprehend.

It was for many years a received opinion, that the formation of entire families of rocks, such as the plutonic and those crystalline schists spoken of in the first chapter as metamorphic, began and ended before any members of the aqueous and volcanic orders were produced; and although this idea has long been modified, and is nearly exploded, it will be necessary to give some account of the ancient doctrine, in order that beginners may understand whence many prevailing opinions, and some part of the nomenclature of geology, still partially in use, was derived.

About the middle of the last century, Lehman, a German miner, proposed to divide rocks into three classes, the first and oldest to be called primitive, comprising the hypogene, or plutonic and metamorphic rocks; the next to be termed secondary, comprehending the aqueous or fossiliferous strata; and the remainder, or third class, corresponding to our alluvium, ancient and modern, which he referred to "local floods, and the deluge of Noah." In the primitive class, he said, such as granite and gneiss, there are no organic remains, nor any signs of materials derived from the ruins of pre-existing rocks. Their origin, therefore, may have been purely chemical, antecedent to the creation of living beings, and probably coeval with the birth of the world itself. The secondary formations, on the contrary, which often contain sand, pebbles, and organic remains, must have been mechanical deposits, produced after the planet had become the habitation of animals and plants. This bold generalization, although anticipated in some measure by Steno, a century before, in Italy, formed at the time an important step in the progress of

geology, and sketched out correctly some of the leading divisions into which rocks may be separated. About half a century later, Werner, so justly celebrated for his improved methods of discriminating the mineralogical characters of rocks, attempted to improve Lehman's classification, and with this view intercalated a class, called by him "the transition formations," between the primitive and secondary. Between these last he had discovered, in northern Germany, a series of strata, which in their mineral peculiarities were of an intermediate character, partaking in some degree of the crystalline nature of micaceous schist and clay-slate, and yet exhibiting here and there signs of a mechanical origin and organic remains. For this group, therefore, forming a passage between Lehman's primitive and secondary rocks, the name of *übergang* or transition was proposed. They consisted principally of clay-slate and an argillaceous sandstone, called *grauwacke*, and partly of calcareous beds. It happened in the district which Werner first investigated, that both the primitive and transition strata were highly inclined, while the beds of the newer fossiliferous rocks, the secondary of Lehman, were horizontal. To these latter, therefore, he gave the name of *flötz*, or "a level floor;" and every deposit more modern than the chalk, which was classed as the uppermost of the *flötz* series, was designated "the overflowed land," an expression which may be regarded as equivalent to alluvium, although under this appellation were confounded all the strata afterwards called tertiary, of which Werner had scarcely any knowledge. As the followers of Werner soon discovered that the inclined position of the "transition beds," and the horizontality of the *flötz*, or newer fossiliferous strata, were mere local accidents, they soon abandoned the term *flötz*; and the four divisions of the Wernerian school were then named primitive, transition, secondary, and alluvial.

As to the trappean rocks, although their igneous origin had been already demonstrated by Arduino, Fortis, Faujas, and others, and especially by Desmarest, they were all regarded by Werner as aqueous, and as mere subordinate members of the secondary series.*

This theory of Werner's was called the "Neptunian," and for many years enjoyed much popularity. It assumed that the globe had been at first invested by a universal chaotic ocean, holding the materials of all rocks in solution. From the waters of this ocean, granite, gneiss, and other crystalline formations, were first precipitated; and afterwards, when the waters were purged of these ingredients, and more nearly resembled those of our actual seas, the transition strata were deposited. These were of a mixed character, not purely chemical, because the waves and currents had already begun to wear down solid land, and to give rise to pebbles, sand, and mud; nor entirely without fossils, because a few of the first marine animals had begun to exist. After this period, the secondary formations were accumulated in waters resembling those of the present ocean, except at certain intervals, when, from causes wholly un-

* See Principles, vol i. chap iv.

explained, a partial recurrence of the "chaotic fluid" took place, during which various trap rocks, some highly crystalline, were formed. This arbitrary hypothesis rejected all intervention of igneous agency, volcanoes being regarded as modern, partial, and superficial accidents, of trifling account among the great causes which have modified the external structure of the globe.

Meanwhile Hutton, a contemporary of Werner, began to teach, in Scotland, that granite as well as trap was of igneous origin, and had at *various periods intruded itself in a fluid state* into different parts of the earth's crust. He recognized and faithfully described many of the phenomena of granitic veins, and the alterations produced by them on the invaded strata, which will be treated of in the thirty-second chapter. He, moreover, advanced the opinion, that the crystalline strata called primitive had not been precipitated from a primæval ocean, but were sedimentary strata altered by heat. In his writings, therefore, and in those of his illustrator, Playfair, we find the germ of that metamorphic theory which has been already hinted at in the first chapter, and which will be more fully expounded in the thirty-fourth and thirty-fifth chapters.

At length, after much controversy, the doctrine of the igneous origin of trap and granite made its way into general favor; but although it was, in consequence, admitted that both granite and trap had been produced at many successive periods, the term primitive or primary still continued to be applied to the crystalline formations in general, whether stratified, like gneiss, or unstratified, like granite. The pupil was told that granite was a primary rock, but that some granites were newer than certain secondary formations; and in conformity with the spirit of the ancient language, to which the teacher was still determined to adhere, a desire was naturally engendered of extenuating the importance of those more modern granites, the true dates of which new observations were continually bringing to light.

A no less decided inclination was shown to persist in the use of the term "transition," after it had been proved to be almost as faulty in its original application as that of flötz. The name of transition, as already stated, was first given by Werner, to designate a mineral character, intermediate between the highly crystalline or metamorphic state and that of an ordinary fossiliferous rock. But the term acquired also from the first a chronological import, because it had been appropriated to sedimentary formations, which, in the Hartz and other parts of Germany, were more ancient than the oldest of the secondary series, and were characterized by peculiar fossil zoophytes and shells. When, therefore, geologists found in other districts stratified rocks occupying the same position, and inclosing similar fossils, they gave to them also the name of *transition*, according to rules which will be explained in the next chapter; yet, in many cases, such rocks were found not to exhibit the same mineral texture which Werner had called transition. On the contrary, many of them were not more crystalline than different members of the secondary class; while, on the other hand, these last were sometimes found to

assume a semi-crystalline and almost metamorphic aspect, and thus, on lithological grounds, to deserve equally the name of transition. So remarkably was this the case in the Swiss Alps, that certain rocks, which had for years been regarded by some of the most skilful disciples of Werner to be transition, were at last acknowledged, when their relative position and fossils were better understood, to belong to the newest of the secondary groups; nay, some of them have actually been discovered to be members of the lower tertiary series! If, under such circumstances, the name of transition was retained, it is clear that it ought to have been applied without reference to the age of strata, and simply as expressive of a mineral peculiarity. The continued appropriation of the term to formations of a given date, induced geologists to go on believing that the ancient strata so designated bore a less resemblance to the secondary than is really the case, and to imagine that these last never pass, as they frequently do, into metamorphic rocks.

The poet Waller, when lamenting over the antiquated style of Chaucer, complains that—

We write in sand, our language grows,
And, like the tide, our work o'erflows.

But the reverse is true in geology; for here it is our work which continually outgrows the language. The tide of observation advances with such speed that improvements in theory outrun the changes of nomenclature; and the attempt to inculcate new truths by words invented to express a different or opposite opinion, tends constantly, by the force of association, to perpetuate error; so that dogmas renounced by the reason still retain a strong hold upon the imagination.

In order to reconcile the old chronological views with the new doctrine of the igneous origin of granite, the following hypothesis was substituted for that of the Neptunists. Instead of beginning with an aqueous menstruum or chaotic fluid, the materials of the present crust of the earth were supposed to have been at first in a state of igneous fusion, until part of the heat having been diffused into surrounding space, the surface of the fluid consolidated, and formed a crust of granite. This covering of crystalline stone, which afterwards grew thicker and thicker as it cooled, was so hot, at first, that no water could exist upon it; but as the refrigeration proceeded, the aqueous vapor in the atmosphere was condensed, and, falling in rain, gave rise to the first *thermal ocean*. So high was the temperature of this boiling sea, that no aquatic beings could inhabit its waters, and its deposits were not only devoid of fossils, but, like those of some hot springs, were highly crystalline. Hence the origin of the primary or crystalline strata,—gneiss, mica-schist, and the rest.

Afterwards, when the granitic crust had been partially broken up, land and mountains began to rise above the waters, and rains and torrents ground down rock, so that sediment was spread over the bottom of the seas. Yet the heat still remaining in the solid supporting sub-

stances was sufficient to increase the chemical action exerted by the water, although not so intense as to prevent the introduction and increase of some living beings. During this state of things some of the residuary mineral ingredients of the primæval ocean were precipitated, and formed deposits (the transition strata of Werner), half chemical and half mechanical, and containing a few fossils.

By this new theory, which was in part a revival of the doctrine of Leibnitz, published in 1680, on the igneous origin of the planet, the old ideas respecting the priority of all crystalline rocks to the creation of organic beings, were still preserved; and the mistaken notion that all the semi-crystalline and partially fossiliferous rocks belonged to one period, while all the earthy and uncrystalline formations originated at a subsequent epoch, was also perpetuated.

It may or may not be true, as the great Leibnitz imagined, that the whole planet was once in a state of liquefaction by heat; but there are certainly no geological proofs that the granite which constitutes the foundation of so much of the earth's crust was ever at once in a state of universal fusion. On the contrary, all our evidence tends to show that the formation of granite, like the deposition of the stratified rocks, has been successive, and that different portions of granite have been in a melted state at distinct and often distant periods. One mass was solid, and had been fractured, before another body of granitic matter was injected into it, or through it, in the form of veins. Some granites are more ancient than any known fossiliferous rocks; others are of secondary; and some, such as that of Mont Blanc and part of the central axis of the Alps, of tertiary origin. In short, the universal fluidity of the crystalline foundations of the earth's crust, can only be understood in the same sense as the universality of the ancient ocean. All the land has been under water, but not all at one time; so all the subterranean unstratified rocks to which man can obtain access have been melted, but not simultaneously.

In the present work the four great classes of rocks, the aqueous, plutonic, volcanic, and metamorphic, will form four parallel, or nearly parallel, columns in one chronological table. They will be considered as four sets of monuments relating to four contemporaneous, or nearly contemporaneous, series of events. I shall endeavor, in a subsequent chapter on the plutonic rocks, to explain the manner in which certain masses belonging to each of the four classes of rocks may have originated simultaneously at every geological period, and how the earth's crust may have been continually remodelled, above and below, by aqueous and igneous causes, from times indefinitely remote. In the same manner as aqueous and fossiliferous strata are now formed in certain seas or lakes, while in other places volcanic rocks break out at the surface, and are connected with reservoirs of melted matter at vast depths in the bowels of the earth,—so, at every era of the past, fossiliferous deposits and superficial igneous rocks were in progress contemporaneously with others of subterranean and plutonic origin, and some sedimentary strata were

exposed to heat and made to assume a crystalline or metamorphic structure.

It can by no means be taken for granted, that during all these changes the solid crust of the earth has been increasing in thickness. It has been shown, that so far as aqueous action is concerned, the gain by fresh deposits, and the loss by denudation, must at each period have been equal (see above, p. 68): and in like manner, in the inferior portion of the earth's crust, the acquisition of new crystalline rocks, at each successive era, may merely have counterbalanced the loss sustained by the melting of materials previously consolidated. As to the relative antiquity of the crystalline foundations of the earth's crust, when compared to the fossiliferous and volcanic rocks which they support, I have already stated, in the first chapter, that to pronounce an opinion on this matter is as difficult as at once to decide which of the two, whether the foundations or superstructure of an ancient city built on wooden piles, may be the oldest. We have seen that, to answer this question, we must first be prepared to say whether the work of decay and restoration had gone on most rapidly above or below, whether the average duration of the piles has exceeded that of the stone building, or the contrary. So also in regard to the relative age of the superior and inferior portions of the earth's crust; we cannot hazard even a conjecture on this point, until we know whether, upon an average, the power of water above, or that of heat below, is most efficacious in giving new forms to solid matter.

After the observations which have now been made, the reader will perceive that the term primary must either be entirely renounced, or, if retained, must be differently defined, and not made to designate a set of crystalline rocks, some of which are already ascertained to be newer than all the secondary formations. In this work I shall follow most nearly the method proposed by Mr. Boué, who has called all *fossiliferous* rocks older than the secondary by the name of primary. To prevent confusion, however, I shall always speak of these, when they are of the aqueous class, as the *primary fossiliferous* formations, because the word primary has hitherto been almost inseparably connected with the idea of a non-fossiliferous rock.

If we can prove any plutonic, volcanic, or metamorphic rocks to be older than the secondary formations, such rocks will also be primary, according to this system. Mr. Boué, having with great propriety excluded the metamorphic rocks, *as a class*, from the primary formations, proposed to call them all "crystalline schists."

As there are secondary fossiliferous strata, so we shall find that there are plutonic, volcanic, and metamorphic rocks of contemporaneous origin, which I shall also term secondary.

In the next chapter it will be shown that the strata above the chalk have been called tertiary. If, therefore, we discover any volcanic, plutonic, or metamorphic rocks, which have originated since the deposition of the chalk, these also will rank as tertiary formations.

It may perhaps be suggested that some metamorphic strata, and some granites, may be anterior in date to the oldest of the primary fossiliferous rocks. This opinion is doubtless true, and will be discussed in future chapters; but I may here observe, that when we arrange the four classes of rocks in four parallel columns in one table of chronology, it is by no means assumed that these columns are all of equal length; one may begin at an earlier period than the rest, and another may come down to a later point of time. In the small part of the globe hitherto examined, it is hardly to be expected that we should have discovered either the oldest or the newest members of each of the four classes of rocks. Thus, if there be primary, secondary, and tertiary rocks of the aqueous or fossiliferous class, and in like manner primary, secondary, and tertiary hypogene formations, we may not be yet acquainted with the most ancient of the primary fossiliferous beds, or with the newest of the hypogene.

CHAPTER IX.

ON THE DIFFERENT AGES OF THE AQUEOUS ROCKS.

On the three principal tests of relative age—Superposition, mineral character, and fossils—Change of mineral character and fossils in the same continuous formation—Proofs that distinct species of animals and plants have lived at successive periods—Distinct provinces of indigenous species—Great extent of single provinces—Similar laws prevailed at successive geological periods—Relative importance of mineral and palæontological characters—Test of age by included fragments—Frequent absence of strata of intervening periods—Principal groups of strata in western Europe.

In the last chapter I spoke generally of the chronological relations of the four great classes of rocks, and I shall now treat of the aqueous rocks in particular, or of the successive periods at which the different fossiliferous formations have been deposited.

There are three principal tests by which we determine the age of a given set of strata; first, superposition; secondly, mineral character; and, thirdly, organic remains. Some aid can occasionally be derived from a fourth kind of proof, namely, the fact of one deposit including in it fragments of a pre-existing rock, by which the relative ages of the two may, even in the absence of all other evidence, be determined.

Superposition.—The first and principal test of the age of one aqueous deposit, as compared to another, is relative position. It has been already stated, that where strata are horizontal, the bed which lies uppermost is the newest of the whole, and that which lies at the bottom the most ancient. So, of a series of sedimentary formations, they are like volumes of history, in which each writer has recorded the annals of his own

times, and then laid down the book, with the last written page uppermost, upon the volume in which the events of the era immediately preceding were commemorated. In this manner a lofty pile of chronicles is at length accumulated; and they are so arranged as to indicate, by their position alone, the order in which the events recorded in them have occurred.

In regard to the crust of the earth, however, there are some regions where, as the student has already been informed, the beds have been disturbed, and sometimes extensively thrown over and turned upside down. (See pp. 58, 59.) But an experienced geologist can rarely be deceived by these exceptional cases. When he finds that the strata are fractured, curved, inclined, or vertical, he knows that the original order of superposition must be doubtful, and he then endeavors to find sections in some neighboring district where the strata are horizontal, or only slightly inclined. Here the true order of sequence of the entire series of deposits being ascertained, a key is furnished for settling the chronology of those strata where the displacement is extreme.

Mineral character.—The same rocks may often be observed to retain for miles, or even hundreds of miles, the same mineral peculiarities, if we follow the planes of stratification, or trace the beds, if they be undisturbed, in a horizontal direction. But if we pursue them vertically, or in any direction transverse to the planes of stratification, this uniformity ceases almost immediately. In that case we can scarcely ever penetrate a stratified mass for a few hundred yards without beholding a succession of extremely dissimilar, calcareous, argillaceous, and siliceous rocks. These phenomena lead to the conclusion, that rivers and currents have dispersed the same sediment over wide areas at one period, but at successive periods have been charged, in the same region, with very different kinds of matter. The first observers were so astonished at the vast spaces over which they were able to follow the same homogeneous rocks in a horizontal direction, that they came hastily to the opinion, that the whole globe had been environed by a succession of distinct aqueous formations, disposed round the nucleus of the planet, like the concentric coats of an onion. But although, in fact, some formations may be continuous over districts as large as half of Europe, or even more, yet most of them either terminate wholly within narrower limits, or soon change their lithological character. Sometimes they thin out gradually, as if the supply of sediment had failed in that direction, or they come abruptly to an end, as if we had arrived at the borders of the ancient sea or lake which served as their receptacle. It no less frequently happens that they vary in mineral aspect and composition, as we pursue them horizontally. For example, we trace a limestone for a hundred miles, until it becomes more arenaceous, and finally passes into sand, or sandstone. We may then follow this sandstone, already proved by its continuity to be of the same age, throughout another district a hundred miles or more in length.

Organic remains.—This character must be used as a criterion of the

age of a formation, or of the contemporaneous origin of two deposits in distant places, under very much the same restrictions as the test of mineral composition.

First, the same fossils may be traced over wide regions, if we examine strata in the direction of their planes, although by no means for indefinite distances.

Secondly, while the same fossils prevail in a particular set of strata for hundreds of miles in a horizontal direction, we seldom meet with the same remains for many fathoms, and very rarely for several hundred yards, in a vertical line, or a line transverse to the strata. This fact has now been verified in almost all parts of the globe, and has led to a conviction, that at successive periods of the past, the same area of land and water has been inhabited by species of animals and plants even more distinct than those which now people the antipodes, or which now co-exist in the arctic, temperate, and tropical zones. It appears, that from the remotest periods there has been ever a coming in of new organic forms, and an extinction of those which pre-existed on the earth; some species having endured for a longer, others for a shorter, time; while none have ever reappeared after once dying out. The law which has governed the creation and extinction of species seems to be expressed in the verse of the poet,—

Natura il fece, e poi ruppe la stampa. *ARIOSTO.*

Nature made him, and then broke the die.

And this circumstance it is which confers on fossils their highest value as chronological tests, giving to each of them, in the eyes of the geologist, that authority which belongs to contemporary medals in history.

The same cannot be said of each peculiar variety of rock; for some of these, as red marl and red sandstone, for example, may occur at once at the top, bottom, and middle of the entire sedimentary series; exhibiting in each position so perfect an identity of mineral aspect as to be undistinguishable. Such exact repetitions, however, of the same mixtures of sediment have not often been produced, at distant periods, in precisely the same parts of the globe; and even where this has happened, we are seldom in any danger of confounding together the monuments of remote eras, when we have studied their imbedded fossils and relative position.

It was remarked that the same species of organic remains cannot be traced horizontally, or in the direction of the planes of stratification for indefinite distances. This might have been expected from analogy; for when we inquire into the present distribution of living beings, we find that the habitable surface of the sea and land may be divided into a considerable number of distinct provinces, each peopled by a peculiar assemblage of animals and plants. In the *Principles of Geology*, I have endeavored to point out the extent and probable origin of these separate divisions; and it was shown that climate is only one of many causes on

which they depend, and that difference of longitude as well as latitude is generally accompanied by a dissimilarity of indigenous species.

As different seas, therefore, and lakes are inhabited at the same period, by different aquatic animals and plants, and as the lands adjoining these may be peopled by distinct terrestrial species, it follows that distinct fossils will be imbedded in contemporaneous deposits. If it were otherwise—if the same species abounded in every climate, or in every part of the globe where, so far as we can discover, a corresponding temperature and other conditions favorable to their existence are found—the identification of mineral masses of the same age, by means of their included organic contents, would be a matter of still greater certainty.

Nevertheless, the extent of some single zoological provinces, especially those of marine animals, is very great; and our geological researches have proved that the same laws prevailed at remote periods; for the fossils are often identical throughout wide spaces, and in a great number of detached deposits, in which the mineral nature of the rocks is variable.

The doctrine here laid down will be more readily understood, if we reflect on what is now going on in the Mediterranean. That entire sea may be considered as one zoological province; for, although certain species of testacea and zoophytes may be very local, and each region has probably some species peculiar to it, still a considerable number are common to the whole Mediterranean. If, therefore, at some future period, the bed of this inland sea should be converted into land, the geologist might be enabled, by reference to organic remains, to prove the contemporaneous origin of various mineral masses scattered over a space equal in area to the half of Europe.

Deposits, for example, are well known to be now in progress in this sea in the deltas of the Po, Rhone, Nile, and other rivers, which differ as greatly from each other in the nature of their sediment as does the composition of the mountains which they drain. There are also other quarters of the Mediterranean, as off the coast of Campania, or near the base of Etna, in Sicily, or in the Grecian Archipelago, where another class of rocks is now forming; where showers of volcanic ashes occasionally fall into the sea, and streams of lava overflow its bottom; and where, in the intervals between volcanic eruptions, beds of sand and clay are frequently derived from the waste of cliffs, or the turbid waters of rivers. Limestones, moreover, such as the Italian travertins, are here and there precipitated from the waters of mineral springs, some of which rise up from the bottom of the sea. In all these detached formations, so diversified in their lithological characters, the remains of the same shells, corals, crustacea, and fish are becoming inclosed; or, at least, a sufficient number must be common to the different localities to enable the zoologist to refer them all to one contemporaneous assemblage of species.

There are, however, certain combinations of geographical circumstances which cause distinct provinces of animals and plants to be sepa-

rated from each other by very narrow limits; and hence it must happen, that strata will be sometimes formed in contiguous regions, differing widely both in mineral contents and organic remains. Thus, for example, the testacea, zoophytes, and fish of the Red Sea are, as a group, extremely distinct from those inhabiting the adjoining parts of the Mediterranean, although the two seas are separated only by the narrow isthmus of Suez. Of the bivalve shells, according to Philippi, not more than a fifth are common to the Red Sea and the sea around Sicily, while the proportion of univalves (or Gasteropoda) is still smaller, not exceeding eighteen in a hundred. Calcareous formations have accumulated on a great scale in the Red Sea in modern times, and fossil shells of existing species are well preserved therein; and we know that at the mouth of the Nile large deposits of mud are amassed, including the remains of Mediterranean species. It follows, therefore, that if at some future period the bed of the Red Sea should be laid dry, the geologist might experience great difficulties in endeavoring to ascertain the relative age of these formations, which, although dissimilar both in organic and mineral characters, were of synchronous origin.

But, on the other hand, we must not forget that the northwestern shores of the Arabian Gulf, the plains of Egypt, and the isthmus of Suez, are all parts of one province of *terrestrial* species. Small streams, therefore, occasional land-floods, and those winds which drift clouds of sand along the deserts, might carry down into the Red Sea the same shells of fluviatile and land testacea which the Nile is sweeping into its delta, together with some remains of terrestrial plants and the bones of quadrupeds, whereby the groups of strata, before alluded to, might, notwithstanding the discrepancy of their mineral composition and *marine* organic fossils, be shown to have belonged to the same epoch.

Yet while rivers may thus carry down the same fluviatile and terrestrial spoils into two or more seas inhabited by different marine species, it will much more frequently happen, that the coexistence of terrestrial species of distinct zoological and botanical provinces will be proved by the identity of the marine beings which inhabited the intervening space. Thus, for example, the land quadrupeds and shells of the south of Europe, north of Africa, and northwest of Asia, are different, yet their remains are all washed down by rivers flowing from these three countries into the Mediterranean.

In some parts of the globe, at the present period, the line of demarcation between distinct provinces of animals and plants is not very strongly marked, especially where the change is determined by temperature, as in seas extending from the temperate to the tropical zone, or from the temperate to the arctic regions. Here a gradual passage takes place from one set of species to another. In like manner the geologist, in studying particular formations of remote periods, has sometimes been able to trace the gradation from one ancient province to another, by observing carefully the fossils of all the intermediate places. His success in thus acquiring a knowledge of the zoological or botanical geography

of very distant eras has been mainly owing to this circumstance, that the mineral character has no tendency to be affected by climate. A large river may convey yellow or red mud into some part of the ocean, where it may be dispersed by a current over an area several hundred leagues in length, so as to pass from the tropics into the temperate zone. If the bottom of the sea be afterwards upraised, the organic remains imbedded in such yellow or red strata may indicate the different animals or plants which once inhabited at the same time the temperate and equatorial regions.

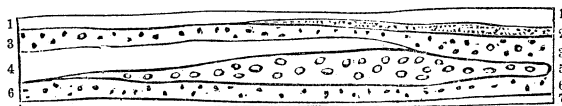
It may be true, as a general rule, that groups of the same species of animals and plants may extend over wider areas than deposits of homogeneous composition; and if so, palæontological characters will be of more importance in geological classification than mineral composition; but it is idle to discuss the relative value of these tests, as the aid of both is indispensable, and it fortunately happens, that where the one criterion fails, we can often avail ourselves of the other.

Test by included fragments of older rocks.—It was stated, that independent proof may sometimes be obtained of the relative date of two formations, by fragments of an older rock being included in a newer one. This evidence may sometimes be of great use, where a geologist is at a loss to determine the relative age of two formations from want of clear sections exhibiting their true order of position, or because the strata of each group are vertical. In such cases we sometimes discover that the more modern rock has been in part derived from the degradation of the older. Thus, for example, we may find in one part of a country chalk with flints; and, in another, a distinct formation, consisting of alternations of clay, sand, and pebbles. If some of these pebbles consist of similar flint and fossil shells, sponges, and foraminiferæ, of the same species as those in the chalk, we may confidently infer that the chalk is the oldest of the two formations.

Chronological groups.—The number of groups into which the fossiliferous strata may be separated are more or less numerous, according to the views of classification which different geologists entertain; but when we have adopted a certain system of arrangement, we immediately find that a few only of the entire series of groups occur one upon the other in any single section or district.

The thinning out of individual strata was before described (p. 16).

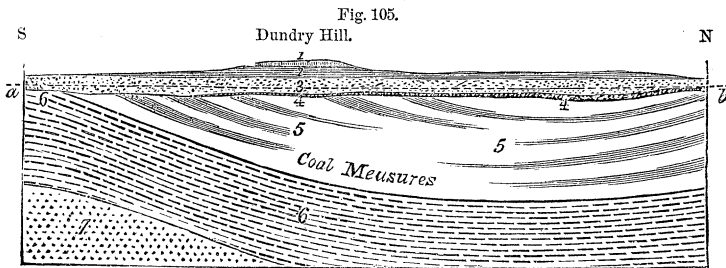
Fig. 104.



But let the annexed diagram represent seven fossiliferous groups, instead of as many strata. It will then be seen that in the middle all the superimposed formations are present; but in consequence of some of them

thinning out, No. 2 and No. 5 are absent at one extremity of the section, and No. 4 at the other.

In the annexed diagram, fig. 105, a real section of the geological formations in the neighborhood of Bristol and the Mendip Hills, is presented to the reader as laid down on a true scale by Professor Ramsay, where the newer groups 1, 2, 3, 4 rest unconformably on the formations



Section South of Bristol.

A. C. Ramsay.

Length of section 4 miles. *a, b.* Level of the sea.

- | | |
|----------------------------|-----------------------------|
| 1. Inferior oolite. | 5. Coal measure. |
| 2. Lias. | 6. Carboniferous limestone. |
| 3. New red sandstone. | 7. Old red sandstone. |
| 4. Magnesian conglomerate. | |

5 and 6. Here at the southern end of the line of section we meet with the beds No. 3 (the New Red Sandstone) resting immediately on No. 6, while farther north, as at Dundry Hill, we behold six groups superimposed one upon the other, comprising all the strata from the inferior oolite to the coal and carboniferous limestone. The limited extension of the groups 1 and 2 is owing to denudation, as these formations end abruptly, and have left outlying patches to attest the fact of their having originally covered a much wider area.

In many instances, however, the entire absence of one or more formations of intervening periods between two groups, such as 3 and 5 in the same section, arises, not from the destruction of what once existed, but because no strata of an intermediate age were ever deposited on the inferior rock. They were not formed at that place, either because the region was dry land during the interval, or because it was part of a sea or lake to which no sediment was carried.

In order, therefore, to establish a chronological succession of fossiliferous groups, a geologist must begin with a single section, in which several sets of strata lie one upon the other. He must then trace these formations, by attention to their mineral character and fossils, continuously, as far as possible, from the starting point. As often as he meets with new groups, he must ascertain by superposition their age relatively to those first examined, and thus learn how to intercalate them in a tabular arrangement of the whole.

By this means the German, French, and English geologists have determined the succession of strata throughout a great part of Europe, and have adopted pretty generally the following groups, almost all of which have their representatives in the British Islands.

Groups of Fossiliferous Strata observed in Western Europe, arranged in what is termed a descending Series, or beginning with the newest. (See a more detailed Tabular view, pp. 360, 365.)

1. Post-Pliocene, including those of the Recent, or human period.	}	Tertiary, Supracretaceous,* or Cainozoic.†
2. Newer Pliocene, or Pleistocene.		
3. Older Pliocene.		
4. Miocene.	}	Secondary, or Mesozoic.†
5. Eocene.		
6. Chalk.		
7. Greensand.		
8. Wealden.		
9. Upper Oolite.		
10. Middle Oolite.		
11. Lower Oolite.	}	Primary fossiliferous, or palæozoic.†
12. Lias.		
13. Trias.		
14. Permian.		
15. Coal.		
16. Old Red sandstone, or Devonian.		
17. Upper Silurian.	}	
18. Lower Silurian.		
19. Cambrian and older fossiliferous strata.		

It is not pretended that the three principal sections in the above table, called primary, secondary, and tertiary, are of equivalent importance, or that the eighteen subordinate groups comprise monuments relating to equal portions of past time, or of the earth's history. But we can assert that they each relate to successive periods, during which certain animals and plants, for the most part peculiar to their respective eras, have flourished, and during which different kinds of sediment were deposited in the space now occupied by Europe.

If we were disposed, on palæontological grounds,† to divide the entire fossiliferous series into a few groups less numerous than those in the above table, and more nearly co-ordinate in value than the sections called primary, secondary, and tertiary, we might, perhaps, adopt the six groups or periods given in the next table (p. 104).

At the same time, I may observe, that, in the present state of the science, when we have not yet compared the evidence derivable from all classes of fossils, not even those most generally distributed, such as shells, corals, and fish, such generalizations are premature, and can only be regarded as conjectural or provisional schemes for the founding of large natural groups.

* For tertiary, Sir H. De la Beche has used the term "supracretaceous," a name implying that the strata so called are superior in position to the chalk.

† Professor Phillips has adopted these terms: Cainozoic, from *καινος*, *cainos*, recent, and *ζωον*, *zoon*, animal. Mesozoic, from *μεσος*, *mesos*, middle, &c.; Palæozoic, from *παλαιος*, *palaios*, ancient, &c.

‡ Palæontology is the science which treats of fossil remains, both animal and vegetable. *Etym.* *παλαιος*, *palaios*, ancient, *οντα*, *onta*, beings, and *λογος*, *logos*, a discourse.

Fossiliferous Strata of Western Europe divided into Six Groups.

- | | | | |
|---|-----|---|---|
| 1. Post-Pliocene | and | } | from the Post-Pliocene to the Eocene inclusive. |
| Tertiary | - | | |
| 2. Cretaceous | - | } | from the Maestricht Chalk to the Lower Greensand inclusive. |
| | - | | |
| 3. Oolitic | - | - | from the Wealden to the Lias inclusive. |
| 4. Triassic | - | - | including the Keuper, Muschelkalk, and Bunter Sandstein of the Germans. |
| 5. Permian, Carboniferous, and Devonian | - | - | including Magnesian Limestone (Zechstein), Coal, Mountain Limestone, and Old Red sandstone. |
| 6. Silurian and Cambrian | - | - | from the Upper Silurian to the oldest fossiliferous rocks inclusive. |

CHAPTER X.

CLASSIFICATION OF TERTIARY FORMATIONS—POST-PLIOCENE GROUP.

General principles of classification of tertiary strata—Detached formations scattered over Europe—Strata of Paris and London—More modern groups—Peculiar difficulties in determining the chronology of tertiary formations—Increasing proportion of living species of shells in strata of newer origin—Terms Eocene, Miocene, and Pliocene—Post-Pliocene strata—Recent or human period—Older Post-Pliocene formations of Naples, Uddevalla, and Norway—Ancient upraised delta of the Mississippi—Loess of the Rhine.

BEFORE describing the most modern of the sets of strata enumerated in the tables given at the end of the last chapter, it will be necessary to say something generally of the mode of classifying the formations called tertiary.

The name of tertiary has been given to them, because they are all posterior in date to the rocks termed "secondary," of which the chalk constitutes the newest group. These tertiary strata were at first confounded, as before stated, p. 91, with the superficial alluviums of Europe; and it was long before their real extent and thickness, and the various ages to which they belong, were fully recognized. They were observed to occur in patches, some of freshwater, others of marine origin, their geographical area being usually small as compared to the secondary formations, and their position often suggesting the idea of their having been deposited in different bays, lakes, estuaries, or inland seas, after a large portion of the space now occupied by Europe had already been converted into dry land.

The first deposits of this class, of which the characters were accurately determined, were those occurring in the neighborhood of Paris, described in 1810 by MM. Cuvier and Brongniart. They were ascertained to consist of successive sets of strata, some of marine, others of freshwater origin, lying one upon the other. The fossil shells and corals were perceived to be almost all of unknown species, and to have in general a

near affinity to those now inhabiting warmer seas. The bones and skeletons of land animals, some of them of large size, and belonging to more than forty distinct species, were examined by Cuvier, and declared by him not to agree specifically and for the most part not even generically, with any hitherto observed in the living creation.

Strata were soon afterwards brought to light in the vicinity of London, and in Hampshire, which, although dissimilar in mineral composition, were justly inferred by Mr. T. Webster to be of the same age as those of Paris, because the greater number of the fossil shells were specifically identical. For the same reason rocks found on the Gironde, in the South of France, and at certain points in the North of Italy, were suspected to be of contemporaneous origin.

A variety of deposits were afterwards found in other parts of Europe, all reposing immediately on rocks as old or older than the chalk, and which exhibited certain general characters of resemblance in their organic remains to those previously observed near Paris and London. An attempt was therefore made at first to refer the whole to one period; and when at length this seemed impracticable, it was contended that as in the Parisian series there were many subordinate formations of considerable thickness which must have accumulated one after the other, during a great lapse of time, so the various patches of tertiary strata scattered over Europe might correspond in age, some of them to the older, and others to the newer, subdivisions of the Parisian series.

This error, although most unavoidable on the part of those who made the first generalizations in this branch of geology, retarded seriously for some years the progress of classification. A more scrupulous attention to specific distinctions, aided by a careful regard to the relative position of the strata containing them, led at length to the conviction that there were formations both marine and freshwater of various ages, and all newer than the strata of the neighborhood of Paris and London.

One of the first steps in this chronological reform was made in 1811, by an English naturalist, Mr. Parkinson, who pointed out the fact that certain shelly strata, provincially termed "Crag" in Suffolk, lay decidedly over a deposit which was the continuation of the blue clay of London. At the same time he remarked that the fossil testacea in these newer beds were distinct from those of the blue clay, and that while some of them were of unknown species, others were identical with species now inhabiting the British seas.

Another important discovery was soon afterwards made by Brocchi in Italy, who investigated the argillaceous and sandy deposits replete with shells which form a low range of hills, flanking the Apennines on both sides, from the plains of the Po to Calabria. These lower hills were called by him the Subapennines, and were formed of strata of different ages, all newer than those of Paris and London.

Another tertiary group occurring in the neighborhood of Bourdeaux and Dax, in the south of France, was examined by M. de Basterot in 1825, who described and figured several hundred species of shells, which

differed for the most part both from the Parisian series and those of the Subapennine hills. It was soon, therefore, suspected that this fauna might belong to a period intermediate between that of the Parisian and Subapennine strata, and it was not long before the evidence of superposition was brought to bear in support of this opinion; for other strata, contemporaneous with those of Bourdeaux, were observed in one district (the Valley of the Loire), to overlie the Parisian formation, and in another (in Piedmont) to underlie the Subapennine beds. The first example of these was pointed out in 1829 by M. Desnoyers, who ascertained that the sand and marl of marine origin called Faluns, near Tours, in the basin of the Loire, full of sea-shells and corals, rested upon a lacustrine formation, which constitutes the uppermost subdivision of the Parisian group, extending continuously throughout a great table-land intervening between the basin of the Seine and that of the Loire. The other example occurs in Italy, where strata, containing many fossils similar to those of Bourdeaux, were observed by Bonelli and others in the environs of Turin, subjacent to strata belonging to the Subapennine group of Brocchi.

Without pretending to give a complete sketch of the progress of discovery, I may refer to the facts above enumerated, as illustrating the course usually pursued by geologists when they attempt to found new chronological divisions. The method bears some analogy to that pursued by the naturalist in the construction of genera, when he selects a typical species, and then classes as congeners all other species of animals and plants which agree with this standard within certain limits. The genera A and C having been founded on these principles, a new species is afterwards met with, departing widely both from A and C, but in many respects of an intermediate character. For this new type it becomes necessary to institute the new genus B, in which are included all species afterwards brought to light, which agree more nearly with B than with the types of A or C. In like manner a new formation is met with in geology, and the characters of its fossil fauna and flora investigated. From that moment it is considered as a record of a certain period of the earth's history, and a standard to which other deposits may be compared. If any are found containing the same or nearly the same organic remains, and occupying the same relative position, they are regarded in the light of contemporary annals. All such monuments are said to relate to one period, during which certain events occurred, such as the formation of particular rocks by aqueous or volcanic agency, or the continued existence and fossilization of certain tribes of animals and plants. When several of these periods have had their true places assigned to them in a chronological series, others are discovered which it becomes necessary to intercalate between those first known; and the difficulty of assigning clear lines of separation must unavoidably increase in proportion as chasms in the past history of the globe are filled up.

Every zoologist and botanist is aware that it is a comparatively easy task to establish genera in departments which have been enriched with

only a small number of species, and where there is as yet no tendency in one set of characters to pass almost insensibly, by a multitude of connecting links, into another. They also know that the difficulty of classification augments, and that the artificial nature of their divisions becomes more apparent, in proportion to the increased number of objects brought to light. But in separating families and genera, they have no other alternative than to avail themselves of such breaks as still remain, or of every hiatus in the chain of animated beings which is not yet filled up. So in geology, we may be eventually compelled to resort to sections of time as arbitrary, and as purely conventional, as those which divide the history of human events into centuries. But in the present state of our knowledge, it is more convenient to use the interruptions which still occur in the regular sequence of geological monuments, as boundary lines between our principal groups or periods, even though the groups thus established are of very unequal value.

The isolated position of distinct tertiary deposits in different parts of Europe has been already alluded to. In addition to the difficulty presented by this want of continuity when we endeavor to settle the chronological relations of these deposits, another arises from the frequent dissimilarity in mineral character of strata of contemporaneous date, such, for example, as those of London and Paris before mentioned. The identity or non-identity of species is also a criterion which often fails us. For this we might have been prepared, for we have already seen, that the Mediterranean and Red Sea, although within 70 miles of each other, on each side of the Isthmus of Suez, have each their peculiar fauna; and a marked difference is found in the four groups of testacea now living in the Baltic, English Channel, Black Sea, and Mediterranean, although all these seas have many species in common. In like manner a considerable diversity in the fossils of different tertiary formations, which have been thrown down in distinct seas, estuaries, bays, and lakes, does not always imply a distinctness in the times when they were produced, but may have arisen from climate and conditions of physical geography wholly independent of time. On the other hand, it is now abundantly clear, as the result of geological investigation, that different sets of tertiary strata, immediately superimposed upon each other, contain distinct imbedded species of fossils, in consequence of fluctuations which have been going on in the animate creation, and by which in the course of ages one state of things in the organic world has been substituted for another wholly dissimilar. It has also been shown that in proportion as the age of a tertiary deposit is more modern, so is its fauna more analogous to that now in being in the neighboring seas. It is this law of a nearer agreement of the fossil testacea with the species now living, which may often furnish us with a clue for the chronological arrangement of scattered deposits, where we cannot avail ourselves of any one of the three ordinary chronological tests; namely, superposition, mineral character, and the specific identity of the fossils.

Thus, for example, on the African border of the Red Sea, at the

height of 40 feet, and sometimes more, above its level, a white calcareous formation has been observed, containing several hundred species of shells differing from those found in the clay and volcanic tuff of the country round Naples, and of the contiguous island of Ischia. Another deposit has been found at Uddevalla, in Sweden, in which the shells do not agree with those found near Naples. But although in these three cases there may be scarcely a single shell common to the three different deposits, we do not hesitate to refer them all to one period (the Post-Pliocene), because of the very close agreement of the fossil species in every instance with those now living in the contiguous seas.

To take another example, where the fossil fauna recedes a few steps farther back from our own times. We may compare, first, the beds of loam and clay bordering the Clyde in Scotland (called glacial by some geologists), secondly, others of fluvio-marine origin near Norwich, and, lastly, a third set often rising to considerable heights in Sicily, and we discover that in every case more than three-fourths of the shells agree with species still living, while the remainder are extinct. Hence we may conclude that all these, greatly diversified as are their organic remains, belong to one and the same era, or to a period immediately antecedent to the Post-Pliocene, because there has been time in each of the areas alluded to for an equal or nearly equal amount of change in the marine testaceous fauna. Contemporaneousness of origin is inferred in these cases, in spite of the most marked differences of mineral character or organic contents, from a similar degree of divergence in the shells from those now living in the adjoining seas. The advantage of such a test consists in supplying us with a common point of departure in all countries, however remote.

But the farther we recede from the present times, and the smaller the relative number of recent as compared with extinct species in the tertiary deposits, the less confidence can we place in the exact value of such a test, especially when comparing the strata of very distant regions; for we cannot presume that the rate of former alterations in the animate world, or the continual going out and coming in of species, has been everywhere exactly equal in equal quantities of time. The form of the land and sea, and the climate, may have changed more in one region than in another; and consequently there may have been a more rapid destruction and renovation of species in one part of the globe than elsewhere. Considerations of this kind should undoubtedly put us on our guard against relying too implicitly on the accuracy of this test; yet it can never fail to throw great light on the chronological relations of tertiary groups with each other, and with the Post-Pliocene period.

We may derive a conviction of this truth not only from a study of geological monuments of all ages, but also by reflecting on the tendency which prevails in the present state of nature to a uniform rate of simultaneous fluctuation in the flora and fauna of the whole globe. The grounds of such a doctrine cannot be discussed here; and I have ex-

plained them at some length in the third Book of the Principles of Geology, where the causes of the successive extinction of species are considered. It will be there seen that each local change in climate and physical geography is attended with the immediate increase of certain species, and the limitation of the range of others. A revolution thus effected is rarely, if ever, confined to a limited space, or to one geographical province of animals or plants, but affects several other surrounding and contiguous provinces. In each of these, moreover, analogous alterations of the stations and habitations of species are simultaneously in progress, reacting in the manner already alluded to on the first province. Hence, long before the geography of any particular district can be essentially altered, the flora and fauna throughout the world will have been materially modified by countless disturbances in the mutual relation of the various members of the organic creation to each other. To assume that in one large area inhabited exclusively by a single assemblage of species any important revolution in physical geography can be brought about, while other areas remain stationary in regard to the position of land and sea, the height of mountains, and so forth, is a most improbable hypothesis, wholly opposed to what we know of the laws now governing the aqueous and igneous causes. On the other hand, even were this conceivable, the communication of heat and cold between different parts of the atmosphere and ocean is so free and rapid, that the temperature of certain zones cannot be materially raised or lowered without others being immediately affected; and the elevation or diminution in height of an important chain of mountains or the submergence of a wide tract of land would modify the climate even of the antipodes.

It will be observed that in the foregoing allusions to organic remains, the testacea or the shell-bearing mollusca are selected as the most useful and convenient class for the purposes of general classification. In the first place, they are more universally distributed through strata of every age than any other organic bodies. Those families of fossils which are of rare and casual occurrence are absolutely of no avail in establishing a chronological arrangement. If we have plants alone in one group of strata and the bones of mammalia in another, we can draw no conclusion respecting the affinity or discordance of the organic beings of the two epochs compared; and the same may be said if we have plants and vertebrated animals in one series and only shells in another. Although corals are more abundant, in a fossil state, than plants, reptiles, or fish, they are still rare when contrasted with shells, especially in the European tertiary formations. The utility of the testacea is, moreover, enhanced by the circumstance that some forms are proper to the sea, others to the land, and others to freshwater. Rivers scarcely ever fail to carry down into their deltas some land shells, together with species which are at once fluviatile and lacustrine. By this means we learn what terrestrial, freshwater, and marine species coexisted at particular eras of the past; and having thus identified strata formed in seas with others which originated contemporaneously in inland lakes, we are then enabled to advance

a step farther, and show that certain quadrupeds or aquatic plants, found fossil in lacustrine formations, inhabited the globe at the same period when certain fish, reptiles, and zoophytes lived in the ocean.

Among other characters of the molluscous animals, which render them extremely valuable in settling chronological questions in geology, may be mentioned, first, the wide geographical range of many species; and, secondly, what is probably a consequence of the former, the great duration of species in this class, for they appear to have surpassed in longevity the greater number of the mammalia and fish. Had each species inhabited a very limited space, it could never, when imbedded in strata, have enabled the geologist to identify deposits at distant points; or had they each lasted but for a brief period, they could have thrown no light on the connection of rocks placed far from each other in the chronological, or, as it is often termed, vertical series.

Many authors have divided the European tertiary strata into three groups—lower, middle, and upper; the lower comprising the oldest formations of Paris and London before-mentioned; the middle those of Bourdeaux and Touraine; and the upper all those newer than the middle group.

When engaged in 1828 in preparing my work on the Principles of Geology, I conceived the idea of classing the whole series of tertiary strata in four groups, and endeavoring to find characters for each, expressive of their different degrees of affinity to the living fauna. With this view, I obtained information respecting the specific identity of many tertiary and recent shells from several Italian naturalists, and among others from Professors Bonelli, Guidotti, and Costa. Having in 1829 become acquainted with M. Deshayes, of Paris, already well known by his conchological works, I learnt from him that he had arrived, by independent researches, and by the study of a large collection of fossil and recent shells, at very similar views respecting the arrangement of tertiary formations. At my request he drew up, in a tabular form, lists of all the shells known to him to occur both in some tertiary formation and in a living state, for the express purpose of ascertaining the proportional number of fossil species identical with the recent which characterized successive groups; and this table, planned by us in common, was published by me in 1833.* The number of tertiary fossil shells examined by M. Deshayes was about 3000; and the recent species with which they had been compared about 5000. The result then arrived at was, that in the lower tertiary strata, or those of London and Paris, there were about $3\frac{1}{2}$ per cent. of species identical with recent; in the middle tertiary of the Loire and Gironde about 17 per cent.; and in the upper tertiary or Subapennine beds, from 35 to 50 per cent. In formations still more modern, some of which I had particularly studied in Sicily, where they attain a vast thickness and elevation above the sea, the number of species identical with those now living was believed to be from

* See Princ. of Geol. vol. iii. 1st ed.

90 to 95 per cent. For the sake of clearness and brevity, I proposed to give short technical names to these four groups, or the periods to which they respectively belonged. I called the first or oldest of them Eocene, the second Miocene, the third Older Pliocene, and the last or fourth Newer Pliocene. The first of the above terms, Eocene, is derived from $\eta\omega\varsigma$, eos, *dawn*, and $\kappa\alpha\iota\nu\omicron\varsigma$, cainos, *recent*, because the fossil shells of this period contain an extremely small proportion of living species, which may be looked upon as indicating the dawn of the existing state of the testaceous fauna, no recent species having been detected in the older or secondary rocks.

The term Miocene (from $\mu\epsilon\iota\nu$, meion, *less*, and $\kappa\alpha\iota\nu\omicron\varsigma$, cainos, *recent*) is intended to express a minor proportion of recent species (of testacea), the term Pliocene (from $\pi\lambda\epsilon\iota\nu$, pleion, *more*, and $\kappa\alpha\iota\nu\omicron\varsigma$, cainos, *recent*) a comparative plurality of the same. It may assist the memory of students to remind them, that the *Miocene* contain a *minor* proportion, and *Pliocene* a comparative *plurality* of recent species; and that the greater number of recent species always implies the more modern origin of the strata.

It has sometimes been objected to this nomenclature that certain species of infusoria found in the chalk are still existing, and, on the other hand, the Miocene and Older Pliocene deposits often contain the remains of mammalia, reptiles, and fish, exclusively of extinct species. But the reader must bear in mind that the terms Eocene, Miocene, and Pliocene were originally invented with reference purely to chronological data, and in that sense have always been and are still used by me.

The distribution of the fossil species from which the results before mentioned were obtained in 1830 by M. Deshayes was as follows:—

In the formations of the Pliocene periods, older and newer	777
In the Miocene	1021
In the Eocene	1238
	3036

Since the year 1830 the progress of conchological science has been most rapid, and the number of living species obtained from different parts of the globe has been raised from about 5000 to more than 10,000. New fossil species have also been added to our collections in great abundance; and at the same time a more copious supply of individuals both of fossil and recent species, some of which were previously very rare, have been procured, affording more ample data for determining the specific character. Besides the reforms introduced in consequence of these new zoological facilities, other errors of a geological nature have been in many instances removed.

POST-PLIOCENE FORMATIONS.

I have adopted the term Post-Pliocene for those strata which are sometimes called post-tertiary or modern, and which are characterized

by having all the imbedded fossil shells identical with species now living, whereas even the Newer Pliocene, or newest of the tertiary deposits above alluded to, contain always some small proportion of shells of extinct species.

These modern formations, thus defined, comprehend not only those strata which can be shown to have originated since the earth was inhabited by man, but also deposits of far greater extent and thickness, in which no signs of man or his works can be detected. In some of these, of a date long anterior to the times of history and tradition, the bones of extinct quadrupeds have been met with of species which probably never co-existed with the human race, as, for example, the mammoth, mastodon, megatherium, and others, and yet the shells are the same as those now living.

That portion of the post-pliocene group which belongs to the human epoch, and which is sometimes called *Recent*, forms a very unimportant feature in the geological structure of the earth's crust. I have shown, however, in "The Principles," where the recent changes of the earth illustrative of geology are described at length, that the deposits accumulated at the bottom of lakes and seas within the last 4000 or 5000 years can neither be insignificant in volume or extent. They lie hidden, for the most part, from our sight; but we have opportunities of examining them at certain points where newly gained land in the deltas of rivers has been cut through during floods, or where coral reefs are growing rapidly, or where the bed of a sea or lake has been heaved up by subterranean movements and laid dry. Their age may be recognized either by our finding in them the bones of man in a fossil state, that is to say, imbedded in them by natural causes, or by their containing articles fabricated by the hands of man.

Thus at Puzzuoli, near Naples, marine strata are seen containing fragments of sculpture, pottery, and the remains of buildings, together with innumerable shells retaining in part their color, and of the same species as those now inhabiting the Bay of Baiæ. The uppermost of these beds is about 20 feet above the level of the sea. Their emergence can be proved to have taken place since the beginning of the sixteenth century.* Now here, as in almost every instance where any alterations of level have been going on in historical periods, it is found that rocks containing shells, all, or nearly all, of which still inhabit the neighboring sea, may be traced for some distance into the interior, and often to a considerable elevation above the level of the sea. Thus, in the country round Naples, the post-pliocene strata, consisting of clay and horizontal beds of volcanic tuff, rise at certain points to the height of 1500 feet. Although the marine shells are exclusively of living species, they are not accompanied like those on the coast at Puzzuoli by any traces of man or his works. Had any such been discovered, it would have afforded to the antiquary and geologist matter of great surprise, since it would have

* See Principles, Index, "Serapis."

shown that man was an inhabitant of that part of the globe, while the materials composing the present hills and plains of Campania were still in the progress of deposition at the bottom of the sea; whereas we know that for nearly 3000 years, or from the times of the earliest Greek colonists, no material revolution in the physical geography of that part of Italy has occurred.

In Ischia, a small island near Naples, composed in like manner of marine and volcanic formations, Dr. Philippi collected in the stratified tuff and clay ninety-two species of shells of existing species. In the centre of Ischia, the lofty hill called Epomeo, or San Nicola, is composed of greenish indurated tuff, of a prodigious thickness, interstratified in some parts with marl, and here and there with great beds of solid lava. Visconti ascertained by trigonometrical measurement that this mountain was 2605 feet above the level of the sea. Not far from its summit, at the height of about 2000 feet, as also near Moropano, a village only 100 feet lower, on the southern declivity of the mountain, I collected, in 1828, many shells of species now inhabiting the neighboring gulf. It is clear, therefore, that the great mass of Epomeo was not only raised to its present height, but was also *formed* beneath the waters, within the post-pliocene period.

It is a fact, however, of no small interest, that the fossil shells from these modern tuffs of the volcanic regions surrounding the Bay of Baia, although none of them extinct, indicate a slight want of correspondence between the ancient fauna and that now inhabiting the Mediterranean. Philippi informs us that when he and M. Scacchi had collected ninety-nine species of them, he found that only one, *Pecten medius*, now living in the Red Sea, was absent from the Mediterranean. Notwithstanding this, he adds, "the condition of the sea when the tufaceous beds were deposited must have been considerably different from its present state; for *Tellina striata* was then common, and is now rare; *Lucina spinosa* was both more abundant and grew to a larger size; *Lucina fragilis*, now rare, and hardly measuring 6 lines, then attained the enormous dimensions of 14 lines, and was extremely abundant; and *Ostrea lamellosa*, Broc., no longer met with near Naples, existed at that time, and attained a size so large that one lower valve has been known to measure 5 inches 9 lines in length, 4 inches in breadth, $1\frac{1}{2}$ inch in thickness, and weighed $26\frac{1}{2}$ ounces."*

There are other parts of Europe where no volcanic action manifests itself at the surface, as at Naples, whether by the eruption of lava or by earthquakes, and yet where the land and bed of the adjoining sea are undergoing upheaval. The motion is so gradual as to be insensible to the inhabitants, being only ascertainable by careful scientific measurements compared after long intervals. Such an upward movement has been proved to be in progress in Norway and Sweden throughout an area about 1000 miles N. and S., and for an unknown distance E. and

* Geol. Quart. Journ. vol. ii. Memoirs, p. 15.

W., the amount of elevation always increasing as we proceed towards the North Cape, where it may equal 5 feet in a century. If we could assume that there had been an average rise of $2\frac{1}{2}$ feet in each hundred years for the last fifty centuries, this would give an elevation of 125 feet in that period. In other words, it would follow that the shores, and a considerable area of the former bed of the Baltic and North Sea, had been uplifted vertically to that amount, and converted into land in the course of the last 5000 years. Accordingly, we find near Stockholm, in Sweden, horizontal beds of sand, loam, and marl containing the same peculiar assemblage of testacea which now live in the brackish waters of the Baltic. Mingled with these, at different depths, have been detected various works of art implying a rude state of civilization, and some vessels built before the introduction of iron, the whole marine formation having been upraised, so that the upper beds are now 60 feet higher than the surface of the Baltic. In the neighborhood of these recent strata, both to the northwest and south of Stockholm, other deposits similar in mineral composition occur, which ascend to greater heights, in which precisely the same assemblage of fossil shells is met with, but without any intermixture of human bones or fabricated articles.

On the opposite or western coast of Sweden, at Uddevalla, post-pleistocene strata, containing recent shells, not of that brackish water character peculiar to the Baltic, but such as now live in the northern ocean, ascend to the height of 200 feet; and beds of clay and sand of the same age attain elevations of 300 and even 700 feet in Norway, where they have been usually described as "raised beaches." They are, however, thick deposits of submarine origin, spreading far and wide, and filling valleys in the granite and gneiss, just as the tertiary formations, in different parts of Europe, cover or fill depressions in the older rocks.

It is worthy of remark, that although the fossil fauna characterizing these upraised sands and clays consists exclusively of existing northern species of testacea, yet, according to Lovén (an able living naturalist of Norway), the species do not constitute such an assemblage as now inhabits corresponding latitudes in the German Ocean. On the contrary, they decidedly represent a more arctic fauna.* In order to find the same species flourishing in equal abundance, or in many cases to find them at all, we must go northwards to higher latitudes than Uddevalla in Sweden, or even nearer the pole than Central Norway.

Judging by the uniformity of climate now prevailing from century to century, and the insensible rate of variation in the organic world in our own times, we may presume that an extremely lengthened period was required even for so slight a modification of the molluscan fauna, as that of which the evidence is here brought to light. On the other hand, we have every reason for inferring on independent grounds (namely, the rate of upheaval of land in modern times) that the antiquity of the deposits in question must be very great. For if we assume, as before

* *Quart. Geol. Journ.* 4 Mems. p. 48.

suggested, that the mean rate of continuous vertical elevation has amounted to $2\frac{1}{2}$ feet in a century (and this is probably a high average), it would require 27,500 years for the sea-coast to attain the height of 700 feet, without making allowance for any pauses such as are now experienced in a large part of Norway, or for any oscillations of level.


In England, buried ships have been found in the ancient and now deserted channels of the Rother in Sussex, of the Mersey in Kent, and the Thames near London. Canoes and stone hatchets have been dug up, in almost all parts of the kingdom, from peat and shell-marl; but there is no evidence, as in Sweden, Italy, and many other parts of the world, of the bed of the sea, and the adjoining coast, having been uplifted bodily to considerable heights within the human period. Recent strata have been traced along the coasts of Peru and Chili, inclosing shells in abundance, all agreeing specifically with those now swarming in the Pacific. In one bed of this kind, in the island of San Lorenzo, near Lima, Mr. Darwin found, at the altitude of 85 feet above the sea, pieces of cotton-thread, plaited rush, and the head of a stalk of Indian corn, the whole of which had evidently been imbedded with the shells. At the same height on the neighboring mainland, he found other signs corroborating the opinion that the ancient bed of the sea had there also been uplifted 85 feet, since the region was first peopled by the Peruvian race.* But similar shelly masses are also met with at much higher elevations, at innumerable points between the Chilian and Peruvian Andes and the sea-coast, in which no human remains were ever, or in all probability ever will be, discovered.

In the West Indies, also, in the island of Guadaloupe, a solid limestone occurs, at the level of the sea-beach, enveloping human skeletons. The stone is extremely hard, and chiefly composed of comminuted shell and coral, with here and there some entire corals and shells, of species now living in the adjacent ocean. With them are included arrow-heads, fragments of pottery, and other articles of human workmanship. A limestone with similar contents has been formed, and is still forming, in St. Domingo. But there are also more ancient rocks in the West Indian Archipelago, as in Cuba, near the Havana, and in other islands, in which are shells identical with those now living in corresponding latitudes; some well-preserved, others in the state of casts, all referable to the post-pliocene period.

I have already described in the seventh chapter, p. 84, what would be the effects of oscillations and changes of level in any region drained by a great river and its tributaries, supposing the area to be first depressed several hundred feet, and then re-elevated. I believe that such changes in the relative level of land and sea have actually occurred in the post-pliocene era in the hydrographical basin of the Mississippi and in that of the Rhine. The accumulation of fluvial matter in a delta during a slow subsidence may raise the newly gained land superficially at the

* Journal, p. 451.

same rate at which its foundations sink, so that these may go down hundreds or thousands of feet perpendicularly, and yet the sea bordering the delta may always be excluded, the whole deposit continuing to be terrestrial or freshwater in character. This appears to have happened in the deltas both of the Po and Ganges, for recent artesian borings, penetrating to the depth of 400 feet, have there shown that fluvial strata, with shells of recent species, together with ancient surfaces of land supporting turf and forests, are depressed hundreds of feet below the sea level.* Should these countries be once more slowly upraised, the rivers would carve out valleys through the horizontal and unconsolidated strata as they rose, sweeping away the greater portion of them, and leaving mere fragments in the shape of terraces skirting newly-formed alluvial plains, as monuments of the former levels at which the rivers ran. Of this nature are "the bluffs," or river cliffs, now bounding the valley of the Mississippi throughout a large portion of its course. Thus let *a b*, fig. 106, represent the alluvial plain of the Mississippi, a plain which, at



the point alluded to, is more than 30 miles broad, and is truly a prolongation of the modern delta of that river. It is bounded by bluffs, the upper portions of which consist, both on the east and west side, of shelly loam, No. 2 rising from 100 to 200 feet above the level of the plain, and containing land and freshwater shells of the genera *Helix*, *Pupa*, *Succinea*, and *Lymnea*, of the same species as those now inhabiting the neighboring forests and swamps. In the same loam also, No. 2, are found the bones of the Mastodon, Elephant, Megalonyx, and other extinct quadrupeds.

I have endeavored to show that the deposits forming the delta and alluvial plain of the Mississippi consist of sedimentary matter, extending over an area of 30,000 square miles, and known in some parts to be several hundred feet deep. Although we cannot estimate correctly how many years it may have required for the river to bring down from the upper country so large a quantity of earthy matter—the data for such a computation being as yet incomplete—we may still approximate to a minimum of the time which such an operation must have taken, by ascertaining experimentally the annual discharge of water by the Mississippi, and the mean annual amount of solid matter contained in its waters. The lowest estimate of the time required would lead us to assign a high antiquity, amounting to many tens of thousands of years

* See Principles, 8th ed. pp. 260—268.

to the existing delta, the origin of which is nevertheless an event of yesterday when contrasted with those terraces, *c*, and *d e*, fig. 106, formed of the loam No. 2 above mentioned. These materials of the bluffs *a* and *d* were produced, the reader will observe, during the first part of that great oscillation of level which depressed to a depth of 200 feet a larger area than the modern delta and plain of the Mississippi, and then restored the region to its former position.*

Loess of the Valley of the Rhine.—A similar succession of geographical changes attended by the production of a fluvial formation, singularly resembling that which bounds the great plain of the Mississippi, seems to have occurred in the hydrographical basin of the Rhine, since the time when that basin had already acquired its present outline of hill and valley. I allude to the deposit provincially termed *loess* in part of Germany, or *lehm* in Alsace, filled with land and freshwater shells of existing species. It is a finely comminuted sand or pulverulent loam of a yellowish gray color, consisting chiefly of argillaceous matter combined with a sixth part of carbonate of lime, and a sixth of quartzose and micaceous sand. It often contains calcareous sandy concretions or nodules, rarely exceeding the size of a man's head. Its entire thickness amounts, in some places, to between 200 and 300 feet; yet there are often no signs of stratification in the mass, except here and there at the bottom, where there is occasionally a slight intermixture of drifted materials derived from subjacent rocks. Unsolidified as it is, and of so perishable a nature, that every streamlet flowing over it cuts out for itself a deep gully, it usually terminates in a vertical cliff, from the surface of which land-shells are seen here and there to project in relief. In all these features it presents a precise counterpart to the loess of the Mississippi. It is so homogeneous as generally to exhibit no signs of stratification, owing, probably, to its materials having been derived from a common source, and having been accumulated by a uniform action. Yet it displays in some few places decided marks of successive deposition, where coarser and finer materials alternate, especially near the bottom. Calcareous concretions, also inclosing land-shells, are sometimes arranged in horizontal layers. It is a remarkable deposit, from its position, wide extent, and thickness, its homogeneous mineral composition, and freshwater origin. Its distribution clearly shows that after the great valley of the Rhine, from Schaffhausen to Bonn, had acquired its present form, having its bottom strewed over with coarse gravel, a period arrived when it became filled up from side to side with fine mud, which was also thrown down in the valleys of the principal tributaries of the Rhine.

Thus, for example, it may be traced far into Würtemberg, up the valley of the Neckar, and from Frankfort, up the valley of the Main, to above Dettelbach. I have also seen it spreading over the country of Mayence, Eppelsheim, and Worms, on the left bank of the Rhine, and

* Lyell's Second Visit to the United States, vol. ii. chap. 34.

on the opposite side on the table-land above the Bergstrasse, between Wiesloch and Bruchsal, where it attains a thickness of 200 feet. Near Strasburg, large masses of it appear at the foot of the Vosges on the left bank, and at the base of the mountains of the Black Forest on the right bank. The Kaiserstuhl, a volcanic mountain which stands in the middle of the plain of the Rhine near Freiburg, has been covered almost everywhere with this loam, as have the extinct volcanoes between Coblenz and Bonn. Near Andernach, in the Kirchweg, the loess containing the usual shells alternates with volcanic matter; and over the whole are strewn layers of pumice, lapilli, and volcanic sand, from 10 to 15 feet thick, very much resembling the ejections under which Pompeii lies buried. There is no passage at this upper junction from the loess into the pumiceous superstratum; and this last follows the slope of the hill, just as it would have done had it fallen in showers from the air on a declivity partly formed of loess.

But, in general, the loess overlies all the volcanic products, even those between Neuwied and Bonn, which have the most modern aspect; and it has filled up in part the crater of the Roderberg, an extinct volcano near Bonn. In 1833 a well was sunk at the bottom of this crater, through 70 feet of loess, in part of which were the usual calcareous concretions.

The interstratification above alluded to, of loess with layers of pumice and volcanic ashes, has led to the opinion that both during and since its deposition some of the last volcanic eruptions of the Lower Eifel have taken place. Should such a conclusion be adopted, we should be called upon to assign a very modern date to these eruptions. This curious point, therefore, deserves to be reconsidered; since it may possibly have happened that the waters of the Rhine, swollen by the melting of snow and ice, and flowing at a great height through a valley choked up with loess, may have swept away the loose superficial scoriæ and pumice of the Eifel volcanoes, and spread them out occasionally over the yellow loam. Sometimes, also, the melting of snow on the slope of small volcanic cones may have given rise to local floods, capable of sweeping down light pumice into the adjacent low grounds.

The first idea which has occurred to most geologists, after examining the loess between Mayence and Basle, is to imagine that a great lake once extended throughout the valley of the Rhine between those two places. Such a lake may have sent off large branches up the course of the Main, Neckar, and other tributary valleys, in all of which large patches of loess are now seen. The barrier of the lake might be placed somewhere in the narrow and picturesque gorge of the Rhine between Bingen and Bonn. But this theory fails altogether to explain the phenomena; when we discover that that gorge itself has once been filled with loess, which must have been tranquilly deposited in it, as also in the lateral valley of the Lahn, communicating with the gorge. The loess has also overspread the high adjoining platform near the village of Plaidt above Andernach. Nay, on proceeding farther down to the north,

we discover that the hills which skirt the great valley between Bonn and Cologne have loess on their flanks, which also covers here and there the gravel of the plain as far as Cologne, and the nearest rising grounds.


Besides these objections to the lake theory, the loess is met with near Basle, capping hills more than 1200 feet above the sea; so that a barrier of land capable of separating the supposed lake from the ocean would require to be, at least, as high as the mountains called the Siebengebirge, near Bonn, the loftiest summit of which, the Oehlberg, is 1209 feet above the Rhine, and 1369 feet above the sea. It would be necessary, moreover, to place this lofty barrier somewhere below Cologne, or precisely where the level of the land is now lowest.

Instead, therefore, of supposing one continuous lake of sufficient extent and depth to allow of the simulation of the loess, at various heights, throughout the whole area where it now occurs, I formerly suggested that, subsequently to the period when the countries now drained by the Rhine and its tributaries had nearly acquired their actual form and geographical features, they were again depressed gradually by a movement like that now in progress on the west coast of Greenland.* In proportion as the whole district was lowered, the general fall of the waters between the Alps and the ocean was lessened; and both the main and lateral valleys, becoming more subject to river inundations, were partially filled up with fluviatile silt, containing land and freshwater shells. When a thickness of many hundred feet of loess had been thrown down slowly by this operation, the whole region was once more upheaved gradually. During this upward movement most of the fine loam would be carried off by the denuding power of rains and rivers; and thus the original valleys might have been re-excavated, and the country almost restored to its pristine state, with the exception of some masses and patches of loess such as still remain, and which, by their frequency and remarkable homogeneity of composition and fossils, attest the ancient continuity and common origin of the whole. By imagining these oscillations of level, we dispense with the necessity of erecting and afterwards removing a mountain barrier sufficiently high to exclude the ocean from the valley of the Rhine during the period of the accumulation of the loess.

The proportion of land shells of the genera *Helix*, *Pupa*, and *Bulimus*, is very large in the loess; but in many places aquatic species of the genera *Lymnea*, *Paludina*, and *Planorbis* are also found. These may have been carried away during floods from shallow pools and marshes bordering the river; and the great extent of marshy ground caused by the wide overflowings of rivers above supposed would favor the multiplication of amphibious mollusks, such as the *Succinea* (fig. 107), which is almost everywhere characteristic of this formation, and is sometimes accompanied, as near Bonn, by another species, *S. amphibia* (fig. 34, p. 29). Among other abundant fossils are *Helix plebeium* and

* Princ. of Geol. 3d edition, 1834, vol. iii. p. 414.

Pupa muscorum. (See Figures.) Both the terrestrial and aquatic shells preserved in the loess are of most fragile and delicate structure,



and yet, they are almost invariably perfect and uninjured. They must have been broken to pieces had they been swept along by a violent inundation. Even the color of some of the land-shells, as that of *Helix nemoralis*, is occasionally preserved.

Bones of vertebrated animals are rare in the loess, but those of the mammoth, horse, and some other quadrupeds have been met with. At the village of Binningen, and the hills called Bruder Holz, near Basle, I found the vertebræ of fish, together with the usual shells. These vertebræ, according to M. Agassiz, belong decidedly to the Shark family, perhaps to the genus *Lamna*. In explanation of their occurrence among land and freshwater shells, it may be stated that certain fish of this family ascend the Senegal, Amazon, and other great rivers, to the distance of several hundred miles from the ocean.*

At Cannstadt, near Stuttgart, in a valley also belonging to the hydrographical basin of the Rhine, I have seen the loess pass downwards into beds of calcareous tuff and travertin. Several valleys in northern Germany, as that of the Ilm at Weimar, and that of the Tonna, north of Gotha, exhibit similar masses of modern limestone filled with recent shells of the genera *Planorbis*, *Lymnea*, *Paludina*, &c., from 50 to 80 feet thick, with a bed of loess much resembling that of the Rhine, occasionally incumbent on them. In these modern limestones used for building, the bones of *Elephas primigenius*, *Rhinoceros tichorinus*, *Ursus spelæus*, *Hycæna spelæa*, with the horse, ox, deer, and other quadrupeds, occur; and in 1850 Mr. H. Credner and I obtained in a quarry at Tonna, at the depth of 15 feet, inclosed in the calcareous rock and surrounded with dicotyledonous leaves and petrified leaves, four eggs of a snake of the size of the largest European Coluber, which, with three others, had been found lying in a series, or string.

They are, I believe, the first reptilian remains which have been met with in strata of this age.

The agreement of the shells in these cases with recent European species enables us to refer to a very modern period the filling up and re-excavation of the valleys; an operation which doubtless consumed a long period of time, since which the mammiferous fauna has undergone a considerable change.

* Proceedings Geol. Soc. No. 43. p. 222.

CHAPTER XI.

NEWER PLIOCENE PERIOD—BOULDER FORMATION.

Drift of Scandinavia, northern Germany, and Russia—Its northern origin—Not all of the same age—Fundamental rocks polished, grooved, and scratched—Action of glaciers and icebergs—Fossil shells of glacial period—Drift of eastern Norfolk—Associated freshwater deposit—Bent and folded strata lying on undisturbed beds—Shells on Moel Tryfane—Ancient glaciers of North Wales—Irish drift.

AMONG the different kinds of alluvium described in the seventh chapter, mention was made of the boulder formation in the north of Europe, the peculiar characters of which may now be considered, as it belongs in part to the post-pliocene, and partly to the newer pliocene, period. I shall first allude briefly to that portion of it which extends from Finland and the Scandinavian mountains to the north of Russia, and the low countries bordering the Baltic, and which has been traced southwards as far as the eastern coast of England. This formation consists of mud, sand, and clay, sometimes stratified, but often wholly devoid of stratification, for a depth of more than a hundred feet. To this unstratified form of the deposit, the name of *till* has been applied in Scotland. It generally contains numerous fragments of rocks, some angular and others rounded, which have been derived from formations of all ages, both fossiliferous, volcanic, and hypogene, and which have often been brought from great distances. Some of the travelled blocks are of enormous size, several feet or yards in diameter; their average dimensions increasing as we advance northwards. The till is almost everywhere devoid of organic remains, unless where these have been washed into it from older formations; so that it is chiefly from relative position that we must hope to derive a knowledge of its age.

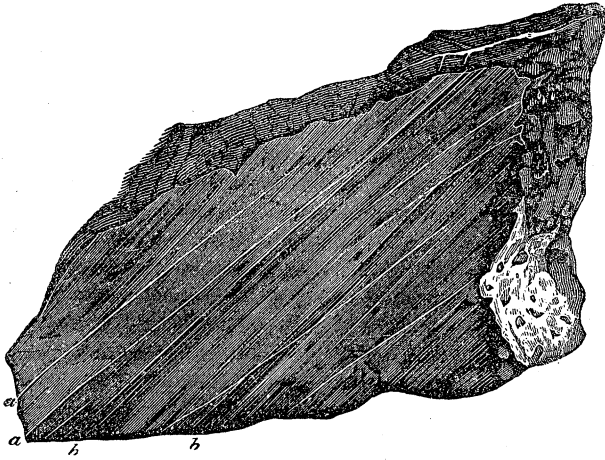
Although a large proportion of the boulder deposit, or “northern drift,” as it has sometimes been called, is made up of fragments brought from a distance, and which have sometimes travelled many hundred miles, the bulk of the mass in each locality consists of the ruins of subjacent or neighboring rocks; so that it is red in a region of red sandstone, white in a chalk country, and gray or black in a district of coal and coal-shale.

The fundamental rock on which the boulder formation reposes, if it consists of granite, gneiss, marble, or other hard stone capable of permanently retaining any superficial markings which may have been imprinted upon it, is smoothed or polished, and usually exhibits parallel striæ and furrows having a determinate direction. This direction, both in Europe and North America, is evidently connected with the course taken by the erratic blocks in the same district being north or south, or 20 or 30 degrees to the east or west of north, according as the large angular and rounded

stones have travelled. These stones themselves also are often furrowed and scratched on more than one side.

In explanation of such phenomena I may refer the student to what was said of the action of glaciers and icebergs in the Principles of Geology.* It is ascertained that hard stones, frozen into a moving mass of ice, and pushed along under the pressure of that mass, scoop out long rectilinear furrows or grooves parallel to each other on the subjacent solid rock. (See fig. 110.) Smaller scratches and striæ are made on

Fig. 110.



Limestone polished, furrowed, and scratched by the glacier of Rosenlani, in Switzerland. (Agassiz.)

a a. White streaks or scratches, caused by small grains of flint frozen into the ice.
b b. Furrows.

the polished surface by crystals or projecting edges of the hardest minerals, just as a diamond cuts glass. The recent polishing and striation of limestone by coast-ice carrying boulders even as far south as the coast of Denmark, has been observed by Dr. Forchhammer, and helps us to conceive how large icebergs, running aground on the bed of the sea, may produce similar furrows on a grander scale. An account was given so long ago as the year 1822, by Scoresby, of icebergs seen by him drifting along in latitudes 69° and 70° N., which rose above the surface from 100 to 200 feet, and measured from a few yards to a mile in circumference. Many of them were loaded with beds of earth and rock, of such thickness that the weight was conjectured to be from 50,000 to 100,000 tons.† A similar transportation of rocks is known to be in progress in the southern hemisphere, where boulders included in ice are far more frequent than in the north. One of these icebergs was encountered in 1839, in mid-ocean, in the antarctic regions, many hundred miles from any known land, sailing northwards, with a large erratic block firmly

* Chap. xvi. and the references there given. † Voyages in 1822, p. 233.

frozen into it. In order to understand in what manner long and straight grooves may be cut by such agency, we must remember that these floating islands of ice have a singular steadiness of motion, in consequence of the larger portion of their bulk being sunk deep under water, so that they are not perceptibly moved by the winds and waves even in the strongest gales. Many had supposed that the magnitude commonly attributed to icebergs by unscientific navigators was exaggerated, but now it appears that the popular estimate of their dimensions has rather fallen within than beyond the truth. Many of them, carefully measured by the officers of the French exploring expedition of the *Astrolabe*, were between 100 and 225 feet high above water, and from 2 to 5 miles in length. Captain d'Urville ascertained one of them which he saw floating in the Southern Ocean to be 13 miles long and 100 feet high, with walls perfectly vertical. The submerged portions of such islands must, according to the weight of ice relatively to sea-water, be from six to eight times more considerable than the part which is visible, so that the mechanical power they might exert when fairly set in motion must be prodigious.*

Glaciers formed in mountainous regions become laden with mud and stones, and if they melt away at their lower extremity before they reach the sea, they leave wherever they terminate a confused heap of unstratified rubbish, called "a moraine," composed of mud and pieces of all the rocks with which they were loaded. We may expect, therefore, to find a formation of the same kind, resulting from the liquefaction of icebergs, in tranquil water. But, should the action of a current intervene at certain points or at certain seasons, then the materials will be sorted as they fall, and arranged in layers according to their relative weight and size. Hence there will be passages from *till*, as it is called in Scotland, to stratified clay, gravel, and sand, and intercalations of one in the other.

I have yet to mention another appearance connected with the boulder formation, which has justly attracted much attention in Norway and other parts of Europe. Abrupt pinnacles and outstanding ridges of rock are often observed to be polished and furrowed on the north, or "strike" side as it is called, or on the side facing the region from which the erratics have come; while, on the other side, which is usually steeper and often perpendicular, called the "lee-side," such superficial markings are wanting. There is usually a collection on this lee-side of boulders and gravel, or of large angular fragments. In explanation we may suppose that the north side was exposed, when still submerged, to the action of icebergs, and afterwards, when the land was upheaved, of coast-ice which ran aground upon shoals, or was *packed* on the beach; so that there would be great wear and tear on the seaward slope, while, on the other, gravel and boulders might be heaped up in a sheltered position.

Northern origin of erratics.—That the erratics of northern Europe

* T. L. Hayes, Boston Journ. Nat. Hist. 1844.

have been carried southward cannot be doubted; those of granite, for example, scattered over large districts of Russia and Poland, agree precisely in character with rocks of the mountains of Lapland and Finland; while the masses of gneiss, syenite, porphyry, and trap, strewn over the low sandy countries of Pomerania, Holstein, and Denmark are identical in mineral characters with the mountains of Norway and Sweden.

It is found to be a general rule in Russia, that the smaller blocks are carried to greater distances from their point of departure than the larger; the distance being sometimes 800 and even 1000 miles from the nearest rocks from which they were broken off; the direction having been from N. W. to S. E., or from the Scandinavian mountains over the seas and low lands to the southeast. That its accumulation throughout this area took place in part during the post-pliocene period is proved by its superposition at several points to strata containing recent shells. Thus, for example, in European Russia, MM. Murchison and De Verneuil found in 1840, that the flat country between St. Petersburg and Archangel, for a distance of 600 miles, consisted of horizontal strata, full of shells similar to those now inhabiting the arctic sea, on which rested the boulder formation, containing large erratics.

In Sweden, in the immediate neighborhood of Upsal, I observed, in 1834, a ridge of stratified sand and gravel, in the midst of which is a layer of marl, evidently formed originally at the bottom of the Baltic, by the slow growth of the mussel, cockle, and other marine shells, intermixed with some of freshwater species. The marine shells are all of dwarfish size, like those now inhabiting the brackish waters of the Baltic; and the marl, in which myriads of them are imbedded, is now raised more than 100 feet above the level of the Gulf of Bothnia. Upon the top of this ridge repose several huge erratics, consisting of gneiss for the most part unrounded, from 9 to 16 feet in diameter, and which must have been brought into their present position since the time when the neighboring gulf was already characterized by its peculiar fauna.* Here, therefore, we have proof that the transport of erratics continued to take place, not merely when the sea was inhabited by the existing testacea, but when the north of Europe had already assumed that remarkable feature of its physical geography, which separates the Baltic from the North Sea, and causes the Gulf of Bothnia to have only one-fourth of the saltness belonging to the ocean. In Denmark, also, recent shells have been found in stratified beds, closely associated with the boulder clay.

It was stated that in Russia the erratics diminished generally in size in proportion as they are traced farther from their source. The same observation holds true in regard to the average bulk of the Scandinavian boulders, when we pursue them southwards, from the south of Norway and Sweden through Denmark and Westphalia. This phenomenon is in perfect harmony with the theory of ice-islands floating in a sea of

* See paper by the author, Phil. Trans. 1835. p. 15.

variable depth ; for the heavier erratics require icebergs of a larger size to buoy them up ; and even when there are no stones frozen in, more than seven-eighths, and often nine-tenths, of a mass of drift-ice is under water. The greater, therefore, the volume of the iceberg, the sooner would it impinge on some shallower part of the sea ; while the smaller and lighter floes, laden with finer mud and gravel, may pass freely over the same banks, and be carried to much greater distances. In those places, also, where in the course of centuries blocks have been carried southwards by coast-ice, having been often stranded and again set afloat in the direction of a prevailing current, the blocks will be worn and diminish in size the farther they travel from their point of departure.

The "northern drift" of the most southern latitudes is usually of the highest antiquity. In Scotland it rests immediately on the older rocks, and is covered by stratified sand and clay, usually devoid of fossils, but in which, at certain points near the east and west coast, as, for example, in the estuaries of the Tay and Clyde, marine shells have been discovered. The same shells have also been met with in the north, at Wick in Caithness, and on the shores of the Moray Frith. The principal deposit on the Clyde occurs at the height of about 70 feet, but a few shells have been traced in it as high as 554 feet above the sea. Although a proportion of between 85 or 90 in 100 of the imbedded shells are of recent species, the remainder are unknown ; and even many which are recent now inhabit more northern seas, where we may, perhaps, hereafter find living representatives of some of the unknown fossils. The distance to which erratic blocks have been carried southwards in Scotland, and the course they have taken, which is often wholly independent of the present position of hill and valley, favors the idea that ice-rafts rather than glaciers were in general the transporting agents. The Grampians in Forfarshire and in Perthshire are from 3000 to 4000 feet high. To the southward lies the broad and deep valley of Strathmore, and to the south of this again rise the Sidlaw Hills* to the height of 1500 feet and upwards. On the highest summits of this chain, formed of sandstone and shale, and at various elevations, are found huge angular fragments of mica-schist, some 3 and others 15 feet in diameter, which have been conveyed for a distance of at least 15 miles from the nearest Grampian rocks from which they could have been detached. Others have been left strewed over the bottom of the large intervening vale of Strathmore.

Still farther south on the Pentland Hills, at the height of 1100 feet above the sea, Mr. Maclaren has observed a fragment of mica-schist weighing from 8 to 10 tons, the nearest mountain composed of this formation being 50 miles distant.†

The testaceous fauna of the boulder period, in Scotland, England, and Ireland, has been shown by Prof. E. Forbes to contain a much smaller number of species than that now belonging to the British seas, and to

* See above, section, p. 48.

† Geol. of Fife, &c. p. 220.

have been also much less rich in species than the Older Pliocene fauna of the crag which preceded it. Yet the species are nearly all of them now living either in the British or more northern seas, the shells of more arctic latitudes being the most abundant and the most wide spread throughout the entire area of the drift from north to south.

This extensive range of the fossils can by no means be explained by imagining the mollusca of the drift to have been inhabitants of a deep sea, where a more uniform temperature prevailed. On the contrary, many species were littoral, and others belonged to a shallow sea, not above 100 feet deep, and very few of them lived, according to Prof. E. Forbes, at greater depths than 300 feet.

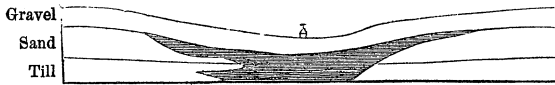
From what was before stated it will appear that the boulder formation displays almost everywhere, in its mineral ingredients, a strange heterogeneous mixture of the ruins of adjacent lands, with stones both angular and rounded, which have come from points often very remote. Thus we find it in our eastern counties, as in Norfolk, Suffolk, Cambridge, Huntingdon, Bedford, Hertford, Essex, and Middlesex, containing stones from the Silurian and Carboniferous strata, and from the lias, oolite, and chalk, all with their peculiar fossils, together with trap, syenite, mica-schist, granite, and other crystalline rocks. A fine example of this singular mixture extends to the very suburbs of London, being seen on the summit of Muswell Hill, Highgate. But south of London the northern drift is wanting, as, for example, in the Wealds of Surrey, Kent, and Sussex.

Norfolk drift.—The drift can nowhere be studied more advantageously in England than in the cliffs of the Norfolk coast between Happisburgh and Cromer. Vertical sections, having an ordinary height of from 50 to 70 feet, are there exposed to view for a distance of about 20 miles. The name of diluvium was formerly given to it by those who supposed it to have been produced by the violent action of a sudden and transient deluge, but the term drift has been substituted by those who reject this hypothesis. Here, as elsewhere, it consists for the most part of clay, loam, and sand, in part stratified, in part devoid of stratification. Pebbles, together with some large boulders of granite, porphyry, greenstone, lias, chalk, and other transported rocks, are interspersed, especially through the till. That some of the granitic and other fragments came from Scandinavia I have no doubt, after having myself traced the course of the continuous stream of blocks from Norway and Sweden to Denmark, and across the Elbe, through Westphalia, to the borders of Holland. We need not be surprised to find them reappear on our eastern coast, between the Tweed and the Thames, regions not half so remote from parts of Norway as are many Russian erratics from the sources whence they came.

White chalk rubble, unmixed with foreign matter, and even huge fragments of solid chalk, also occur in many localities in these Norfolk cliffs. No fossils have been detected in this drift, which can positively be referred to the era of its accumulation ; but at some points it overlies

a freshwater formation containing recent shells, and at others it is blended with the same in such a manner as to force us to conclude that both were contemporaneously deposited.


Fig. 111.



The shaded portion consists of Freshwater beds.
Intercalation of freshwater beds and of boulder clay and sand at Mundesley.

This interstratification is expressed in the annexed figure, the dark mass indicating the position of the freshwater beds, which contain much vegetable matter, and are divided into thin layers. The imbedded shells belong to the genera *Planorbis*, *Lymnea*, *Paludina*, *Unio*, *Cyclas*, and others, all of British species, except a minute *Paludina* now inhabiting France. (See fig. 112.)

Fig. 112.



Paludina marginata, Michaud. (*P. minuta*, Strickland.)
The middle figure is of the natural size.

The *Cyclas* (fig. 113) is merely a remarkable variety of the common English species. The scales and teeth of fish of the genera Pike, Perch,

Fig. 113.

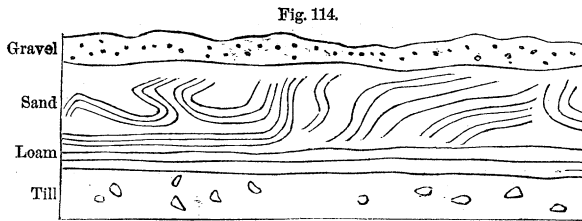


Cyclas (Pisidium) amnica, var.?
The two middle figures are of the natural size.

Roach, and others, accompany these shells; but the species are not considered by M. Agassiz to be identical with known British or European kinds.

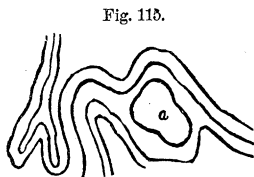
The series of formations in the cliffs of eastern Norfolk, now under consideration, beginning with the lowest, is as follows:—First, chalk; secondly, patches of a marine tertiary formation, called the Norwich Crag, hereafter to be described; thirdly, the freshwater beds already mentioned; and lastly, the drift. Immediately above the chalk, or crag, when that is present, is found here and there a buried forest, or a stratum in which the stools and roots of trees stand in their natural position,

the trunks having been broken short off and imbedded with their branches and leaves. It is very remarkable that the strata of the overlying *boulder formation* have often undergone great derangement at points where the subjacent forest-bed and chalk remain undisturbed. There are also cases where the upper portion of the boulder deposit has been greatly deranged, while the lower beds of the same have continued horizontal. Thus the annexed section (fig. 114) represents a cliff about

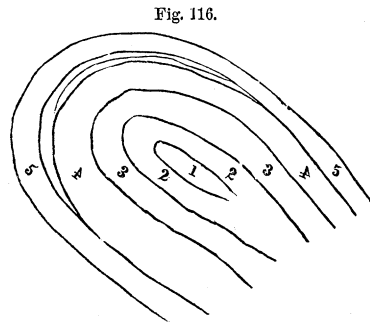


50 feet high, at the bottom of which is *till*, or unstratified clay, containing boulders having an even horizontal surface, on which repose conformably beds of laminated clay and sand about 5 feet thick, which, in their turn, are succeeded by vertical, bent, and contorted layers of sand and loam 20 feet thick, the whole being covered by flint gravel. Now the curves of the variously colored beds of loose sand, loam, and pebbles are so complicated that not only may we sometimes find portions of them which maintain their verticality to a height of 10 or 15 feet, but they have also been folded upon themselves in such a manner that continuous layers might be thrice pierced in one perpendicular boring.

At some points there is an apparent folding of the beds round a central nucleus, as at *a*, fig 115, where the strata seem bent round a small



Folding of the strata between East and West Runton.



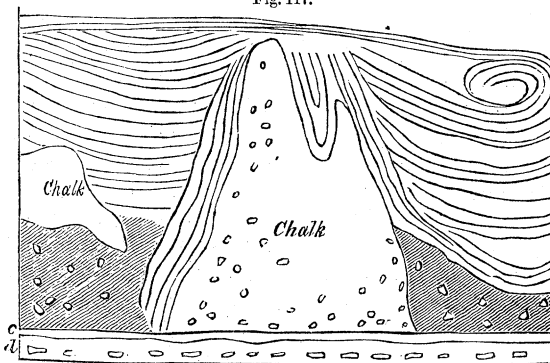
Section of concentric beds west of Cromer.
 1. Blue clay. 3. Yellow Sand.
 2. White sand. 4. Striped loam and clay.
 5. Laminated blue clay.

mass of chalk; or, as in fig. 116, where the blue clay, No. 1, is in the centre; and where the other strata, 2, 3, 4, 5, are coiled round it; the

entire mass being 20 feet in perpendicular height. This appearance of concentric arrangement around a nucleus is, nevertheless, delusive, being produced by the intersection of beds bent into a convex shape; and that which seems the nucleus being, in fact, the innermost bed of the series, which has become partially visible by the removal of the protuberant portions of the outer layers.

To the north of Cromer are other fine illustrations of contorted drift reposing on a floor of chalk horizontally stratified and having a level surface. These phenomena, in themselves sufficiently difficult of explanation, are rendered still more anomalous by the occasional inclosure in the drift of huge fragments of chalk many yards in diameter. One striking instance occurs west of Sherringham, where an enormous pinnacle of chalk, between 70 and 80 feet in height, is flanked on both sides by vertical layers of loam, clay, and gravel. (Fig. 117.)

Fig. 117.



Included pinnacle of chalk at Old Hythe point, west of Sherringham.

d. Chalk with regular layers of chalk flints.

c. Layer called "the pan," of loose chalk, flints, and marine shells of recent species, cemented by oxide of iron.

This chalky fragment is only one of many detached masses which have been included in the drift, and forced along with it into their present position. The level surface of the chalk *in situ* (d) may be traced for miles along the coast, where it has escaped the violent movements to which the incumbent drift has been exposed.*

We are called upon, then, to explain how any force can have been exerted against the upper masses, so as to produce movements in which the subjacent strata have not participated. It may be answered that, if we conceive the *till* and its boulders to have been drifted to their present place by ice, the lateral pressure may have been supplied by the stranding of ice-islands. We learn, from the observations of Messrs. Dease and Simpson in the polar regions, that such islands, when they run aground, push before them large mounds of shingle and sand. It is therefore probable that they often cause great alterations in the arrange-

* For a full account of the drift of East Norfolk, see a paper by the author, *Phil. Mag.* No. 104, May, 1840.

ment of pliant and incoherent strata forming the upper part of shoals or submerged banks, the inferior portions of the same remaining unmoved. Or many of the complicated curvatures of these layers of loose sand and gravel may have been due to another cause, the melting on the spot of icebergs and coast-ice in which successive deposits of pebbles, sand, ice, snow, and mud, together with huge masses of rock fallen from cliffs, may have become interstratified. Ice-islands so constituted often capsize when afloat, and gravel once horizontal may have assumed, before the associated ice was melted, an inclined or vertical position. The packing of ice forced up on a coast may lead to similar derangement in a frozen conglomerate of sand or shingle, and, as Mr. Trimmer has suggested,* alternate layers of earthy matter may have sunk down slowly during the liquefaction of the intercalated ice, so as to assume the most fantastic and anomalous positions, while the aqueous strata below, and those afterwards thrown down above, may be perfectly horizontal.

A buried forest has been adverted to as underlying the drift on the coast of Norfolk. At the time when the trees grew, there must have been dry land over a large area, which was afterwards submerged, so as to allow a mass of stratified and unstratified drift, 200 feet and more in thickness, to be superimposed. The undermining of the cliffs by the sea in modern times has enabled us to demonstrate, beyond all doubt, the fact of this superposition, and that the forest was not formed along the present coast-line. Its situation implies a subsidence of several hundred feet since the commencement of the drift period, after which there must have been an upheaval of the same ground; for the forest bed of Norfolk is now again so high as to be exposed to view at many points at low water; and this same upward movement may explain why the *till*, which is conceived to have been of submarine origin, is now met with far inland, and on the summit of hills.

The boulder formation of the west of England, observed in Lancashire, Cheshire, Shropshire, Staffordshire, and Worcestershire, contains in some places marine shells of recent species, rising to various heights, from 100 to 350 feet above the sea. The erratics have come partly from the mountains of Cumberland, and partly from those of Scotland.

But it is on the mountains of North Wales that the "Northern drift," with its characteristic marine fossils, reaches its greatest altitude. On Moel Tryfan, near the Menai Straits, Mr. Trimmer met with shells of the species commonly found in the drift at the height of 1392 feet above the level of the sea.

It is remarkable that in the same neighborhood where there is evidence of so great a submergence of the land during part of the glacial period, we have also the most decisive proofs yet discovered in the British Isles of sub-aerial glaciers. Dr. Buckland published in 1842 his reasons for believing that the Snowdonian mountains in Caernarvonshire were formerly covered with glaciers, which radiated from the central heights

* Quart. Journ. Geol. Soc. vol. vii. p. 22.

through the seven principal valleys of that chain, where striæ and flutings are seen on the polished rocks directed towards as many different points of the compass. He also described the "moraines" of the ancient glaciers, and the rounded "bosses" or small flattened domes of polished rock, such as the action of moving glaciers is known to produce in Switzerland, when gravel, sand, and boulders, underlying the ice, are forced along over a foundation of hard stone. Mr. Darwin, and subsequently Prof. Ramsay, have confirmed Dr. Buckland's views in regard to these Welsh glaciers. Nor indeed was it to be expected that geologists should discover proofs of icebergs having abounded in the area now occupied by the British Isles in the Pleistocene period without sometimes meeting with the signs of contemporaneous glaciers which covered hills even of moderate elevation between the 50th and 60th degrees of latitude.

In Ireland the "drift" exhibits the same general characters and fossil remains as in Scotland and England; but in the southern part of that island, Prof. E. Forbes and Capt. James found in it some shells which show that the glacial sea communicated with one inhabited by a more southern fauna. Among other species in the south, they mention at Wexford and elsewhere the occurrence of *Nucula Cobboldice* (see fig. 120, p. 149) and *Turritella incrassata* (a crag fossil); also a southern form of *Fusus*, and a *Mitra* allied to a Spanish species.*

CHAPTER XII.

Difficulty of interpreting the phenomena of drift before the glacial hypothesis was adopted—Effects of intense cold in augmenting the quantity of alluvium—Analogy of erratics and scored rocks in North America and Europe—Bayfield on shells in drift of Canada—Great subsidence and re-elevation of land from the sea, required to account for glacial appearances—Why organic remains so rare in northern drift—Mastodon giganteus in United States—Many shells and some quadrupeds survived the glacial cold—Alps an independent centre of dispersion of erratics—Alpine blocks on the Jura—Whether transported by glaciers or floating ice—Recent transportation of erratics from the Andes to Chiloe—Meteorite in Asiatic drift.

It will appear from what was said in the last chapter of the marine shells characterizing the boulder formation, that nine-tenths or more of them belong to species still living. The superficial position of "the drift" is in perfect accordance with its imbedded organic remains, leading us to refer its origin to a modern period. If, then, we encounter so much difficulty in the interpretation of monuments relating to times so near our own—if in spite of their recent date they are involved in so much obscurity—the student may ask, not without reasonable alarm, how we can hope to decipher the records of remote ages.

* Forbes, Memoirs of Geol. Survey of Great Britain, vol. i. p. 377.

To remove from the mind as far as possible this natural feeling of discouragement, I shall endeavor in this chapter to prove that what seems most strikingly anomalous, in the "erratic formation," as some call it, is really the result of that glacial action which has already been alluded to. If so, it was to be expected that so long as the true origin of so singular a deposit remained undiscovered, erroneous theories and terms would be invented in the effort to solve the problem. These inventions would inevitably retard the reception of more correct views which a wider field of observation might afterwards suggest.

The term "diluvium" was for a time the popular name of the boulder formation, because it was referred by some geologists to the deluge. Others retained the name as expressive of their opinion that a series of diluvial waves raised by hurricanes and storms, or by earthquakes, or by the sudden upheaval of land from the bed of the sea, had swept over the continents, carrying with them vast masses of mud and heavy stones, and forcing these stones over rocky surfaces so as to polish and imprint upon them long furrows and striae.

But no explanation was offered why such agency should have been developed more energetically in modern times than at former periods of the earth's history, or why it should be displayed in its fullest intensity in northern latitudes; for it is important to insist on the fact, that the boulder formation is a *northern* phenomenon. Even the southern extension of the drift, or the large erratics found in the Alps and the surrounding lands, especially their occurrence round the highest parts of the chain, offers such an exception to the general rule as confirms the glacial hypothesis; for it shows that the transportation of stony fragments to great distances, and the striation, polishing, and grooving of solid floors of rock, are here again intimately connected with accumulations of perennial snow and ice.

That there is some intimate connection between a cold or northern climate and the various geological appearances now commonly called glacial, cannot be doubted by any one who has compared the countries bordering the Baltic with those surrounding the Mediterranean. The smoothing and striation of rocks, and the erratics, are traced from the sea-shore to the height of 3000 feet above the level of the Baltic, whereas such phenomena are wholly wanting in countries bordering the Mediterranean; and their absence is still more marked in the equatorial parts of Asia, Africa, and America; but when we cross the southern tropic, and reach Chili and Patagonia, we again encounter the boulder formation, between the latitude 41° S. and Cape Horn, with precisely the same characters which it assumes in Europe. The evidence as to climate derived from the organic remains of the drift is, as we have seen, in perfect harmony with the conclusions above alluded to, the former habits of the species of mollusca being accurately ascertainable, inasmuch as they belong to species still living, and known to have at present a wide range in northern seas.

But if we are correct in assuming that the northern hemisphere was

considerably colder than now during the period under consideration, owing probably to the greater area and height of arctic lands, and to the quantity of icebergs which such a geographical state of things would generate, it may be well to reflect before we proceed farther on the entire modification which extreme cold would produce in the operation of those causes spoken of in the sixth chapter as most active in the formation of alluvium. A large part of the materials derived from the detritus of rocks, which in warm climates would go to form deltas, or would be regularly stratified by marine currents, would, under arctic influences, assume a superficial and alluvial character. Instead of mud being carried farther from a coast than sand, and sand farther out than pebbles,—instead of dense stratified masses being heaped up in limited areas,—nearly the whole materials, whether coarse or fine, would be conveyed by ice to equal distances, and huge fragments, which water alone could never move, would be borne for hundreds of miles without having their edges worn or fractured; and the earthy and stony masses, when melted out of the frozen rafts, would be scattered at random over the sub-marine bottom, whether on mountain tops or in low plains, with scarcely any relation to the inequalities of the ground, settling on the crests or ridges of hills in tranquil water as readily as in valleys and ravines. Occasionally, in those deep and uninhabited parts of the ocean, never reached by any but the finest sediment in a normal state of things, the bottom would become densely overspread by gravel, mud, and boulders.

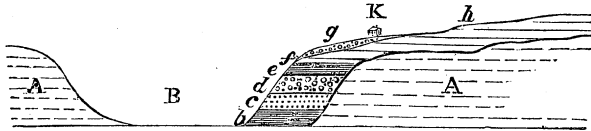
In the Western Hemisphere, both in Canada and as far south as the 40th and even 38th parallel of latitude in the United States, we meet with a repetition of all the peculiarities which distinguish the European boulder formation. Fragments of rock have travelled for great distances from north to south; the surface of the subjacent rock is smoothed, striated, and fluted; unstratified mud or *till* containing boulders is associated with strata of loam, sand, and clay, usually devoid of fossils. Where shells are present, they are of species still living in northern seas, and half of them identical with those already enumerated as belonging to European drift 10 degrees of latitude farther north. The fauna also of the glacial epoch in North America is less rich in species than that now inhabiting the adjacent sea, whether in the Gulf of St. Lawrence, or off the shores of Maine, or in the Bay of Massachusetts. At the southern extremity of its course, moreover, it presents an analogy with the drift of the south of Ireland, by blending with a more southern fauna, as for example at Brooklyn near New York, in lat. 41° N., where, according to MM. Redfield and Desor, *Venus mercenaria* and other southern species of shells begin to occur as fossils in the drift.

The extension on the American continent of the range of erratics during the Pleistocene period to lower latitudes than they reached in Europe, agrees well with the present southward deflection of the isothermal lines, or rather the lines of equal winter temperature. Formerly, as now, a more extreme climate and a more abundant supply of floating ice prevailed on the western side of the Atlantic.

Another resemblance between the distribution of the drift fossils in Europe and North America has yet to be pointed out. In Norway, Sweden, and Scotland, as in Canada and the United States, the marine shells are confined to very moderate elevations above the sea (between 100 and 700 feet), while the erratic blocks and the grooved and polished surfaces of rock extend to elevations of several thousand feet.

I described in 1839 the fossil shells collected by Captain Bayfield from strata of drift at Beauport, near Quebec, in lat. 47°, and drew from them the inference that they indicated a more northern climate, the shells agreeing in great part with those of Uddevalla in Sweden.* The shelly beds attain at Beauport and the neighborhood a height of 200, 300, and sometimes 400 feet above the sea, and dispersed through some of them are large boulders of granite, which could not have been propelled by a violent current, because the accompanying fragile shells are almost all entire. They seem, therefore, said Captain Bayfield, writing in 1838, to have been dropped down from melting ice, like similar stones which are now annually deposited in the St. Lawrence.† I visited this locality in 1842, and made the annexed section, fig. 118,

Fig. 118.

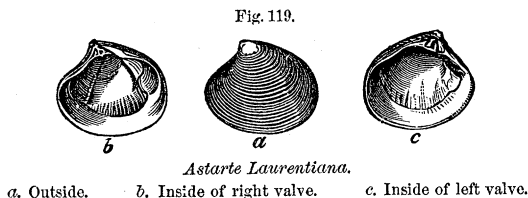


- | | |
|---|--|
| <p>K. Mr. Ryland's house.
 <i>h.</i> Clay and sand of higher grounds, with <i>Saucicava</i>, &c.
 <i>g.</i> Gravel with boulders.
 <i>f.</i> Mass of <i>Saucicava rugosa</i>, 12 feet thick.
 <i>c.</i> Sand and loam with <i>Mya truncata</i>, <i>Scalardia Granlandica</i>, &c.</p> | <p><i>d.</i> Drift, with boulders of syenite, &c.
 <i>e.</i> Yellow sand.
 <i>b.</i> Laminated clay, 25 feet thick.
 <i>A.</i> Horizontal lower Silurian strata.
 <i>B.</i> Valley re-excavated.</p> |
|---|--|

which will give an idea of the general position of the drift in Canada and the United States. I imagine that the whole of the valley B was once filled up with the beds *b*, *c*, *d*, *e*, *f*, which were deposited during a period of subsidence, and that subsequently the higher country (*h*) was submerged and overspread with drift. The partial re-excavation of B took place when this region was again uplifted above the sea to its present height. Among the twenty-three species of fossil shells collected by me from these beds at Beauport, all were of recent northern species, except one, which is unknown as living, and may be extinct (see fig. 119). I also examined the same formation farther up the valley of the St. Lawrence, in the suburbs of Montreal, where some of the beds of loam are filled with great numbers of the *Mytilus edulis*, or our common European mussel, retaining both its valves and purple color. This shelly deposit, containing *Saucicava rugosa* and other characteristic marine shells,

* Geol. Trans. 2d series, vol. vi. p. 135. Mr. Smith of Jordanhill had arrived at similar conclusions as to climate from the shells of the Scotch Pleistocene deposits.

† Proceedings of Geol. Soc. No. 63, p. 119.



also occurs at an elevated point on the mountain of Montreal, 450 feet above the level of the sea.*

In my account of Canada and the United States, published in 1845, I announced the conclusion to which I had then arrived, that to explain the position of the erratics and the polished surfaces of rocks, and their striæ and flutings, we must assume first a gradual submergence of the land in North America, after it had acquired its present outline of hill and valley, cliff and ravine, and then its re-emergence from the ocean. When the land was slowly sinking, the sea which bordered it was covered with islands of floating ice coming from the north, which, as they grounded on the coast and on shoals, pushed along such loose materials of sand and pebbles as lay strewed over the bottom. By this force all angular and projecting points were broken off, and fragments of hard stone, frozen into the lower surface of the ice, had power to scoop out grooves in the subjacent solid rock. The sloping beach, as well as the floor of the ocean, might be polished and scored by this machinery; but no flood of water, however violent, or however great the quantity of detritus or size of the rocky fragments swept along by it, could produce such long, perfectly straight and parallel furrows, as are everywhere visible in the Niagara district, and generally in the region north of the 40th parallel of latitude.†

By the hypothesis of such a slow and gradual subsidence of the land we may account for the fact that almost everywhere in N. America and Northern Europe the boulder formation rests on a polished and furrowed surface of rock,—a fact by no means obliging us to imagine, as some think, that the polishing and grooving action was, as a whole, anterior in date to the transportation of the erratics. During the successive depression of high land, varying originally in height from 1000 to 3000 feet above the sea-level, every portion of the surface would be brought down by turns to the level of the ocean, so as to be converted first into a coastline, and then into a shoal; and at length, after being well scored by the stranding upon it of thousands of icebergs, might be sunk to a depth of several hundred fathoms. By the constant depression of land, the coast would recede farther and farther from the successively formed zones of polished and striated rock, each outer zone becoming in its turn so deep under water as to be no longer grated upon by the heaviest icebergs. Such sunken areas would then simply serve as receptacles of mud, sand, and boulders dropped from melting ice, perhaps to a depth scarcely, if at

* Travels in N. America, vol. ii. p. 141.

† Ibid. p. 99, chap. xix.

all, inhabited by testacea and zoophytes. Meanwhile, during the formation of the unstratified and unfossiliferous mass in deeper water, the smoothing and furrowing of shoals and beaches is still going on elsewhere upon and near the coast in full activity. If at length the subsidence should cease, and the direction of the movement of the earth's crust be reversed, the sunken area covered with drift would be slowly reconverted into land. The boulder deposit, before emerging, would then for a time be brought within the action of the waves, tides, and currents, so that its upper portion, being partially disturbed, would have its materials rearranged and stratified. Streams also flowing from the land would in some places throw down layers of sediment upon the *till*. In that case, the order of superposition will be, first and uppermost, sand, loam, and gravel occasionally fossiliferous; secondly, an unstratified and unfossiliferous mass, for the most part of much older date than the preceding, with angular erratics, or with boulders interspersed; and, thirdly, beneath the whole, a surface of polished and furrowed rock. Such a succession of events seems to have prevailed very widely on both sides of the Atlantic, the travelled blocks having been carried in general from the North Pole southwards, but mountain chains having in some cases served as independent centres of dispersion, of which the Alps present the most conspicuous example.

It is by no means rare to meet with boulders imbedded in drift which are worn flat on one or more of their sides, the surface being at the same time polished, furrowed, and striated. They may have been so shaped in a glacier before they reached the sea, or when they were fixed in the bottom of an iceberg as it ran aground. We learn from Mr. Charles Martins that the glaciers of Spitzbergen project from the coast into a sea between 100 and 400 feet deep; and that numbers of striated pebbles or blocks are there seen to disengage themselves from the overhanging masses of ice as they melt, so as to fall at once into deep water.*

That they should retain such markings when again upraised above the sea ought not to surprise us, when we remember that rippled sands, and the cracks in clay dried between high and low water, and the foot-tracks of animals and rain-drops impressed on mud, and other superficial markings, are all found fossil in rocks of various ages.

On the other hand, it is not difficult to account for the absence in many districts of striated and scored pebbles and boulders in glacial deposits, for they may have been exposed to the action of the waves on a coast while it was sinking beneath or rising above the sea. No shingle on an ordinary sea-beach exhibits such striae, and at a very short distance from the termination of a glacier every stone in the bed of the torrent which gushes out from the melting ice is found to have lost its glacial markings by being rolled for a distance even of a few hundred yards.

The usual dearth of fossil shells in glacial clays well fitted to preserve organic remains may, perhaps, be owing, as already hinted, to the

* Bulletin Soc. Géol. de France, tom. iv. 2de sér. p. 1121.

absence of testacea in the deep sea, where the undisturbed accumulation of boulders melted out of very large bergs may take place. In the *Ægean* and other parts of the Mediterranean, the zero of animal life, according to Prof. E. Forbes, is approached at a depth of about 300 fathoms. In tropical seas it would descend farther down, just as vegetation ascends higher on the mountains of hot countries. Near the pole, on the other hand, the same zero would be reached much sooner both on the hills and in the sea. If the ocean was filled with floating bergs, and a low temperature prevailed in the northern hemisphere during the glacial period, even the shallow part of the sea might have been uninhabitable, or very thinly peopled with living beings. It may also be remarked that the melting of ice in some fiords in Norway freshens the water so as to destroy marine life, and famines have been caused in Iceland by the stranding of icebergs drifted from the Greenland coast, which have required several years to melt, and have not only injured the hay harvest by cooling the atmosphere, but have driven away the fish from the shore by chilling and freshening the sea.

If the cold of the glacial epoch came on slowly, if it was long before it reached its greatest intensity, and again if it abated gradually, we may expect to find the earliest and latest formed drift less barren of organic remains than that deposited during the coldest period. We may also expect that along the southern limits of the drift during the whole glacial epoch, there would be an intimate association of transported matter of northern origin with fossil-bearing sediment, whether marine or freshwater, belonging to more southern seas, rivers, and continents.

That in the United States, the *Mastodon giganteus* was very abundant after the drift period is evident from the fact that entire skeletons of this animal are met with in bogs and lacustrine deposits occupying hollows in the drift. They sometimes occur in the bottom even of small ponds recently drained by the agriculturist for the sake of the shell marl. I examined one of these spots at Geneseo in the state of New York, from which the bones, skull, and tusk of a Mastodon had been procured in the marl below a layer of black peaty earth, and ascertained that all the associated freshwater and land shells were of a species now common in the same district. They consisted of several species of *Lymnea*, of *Planorbis bicarinatus*, *Physa heterostropha*, &c.

In 1845 no less than six skeletons of the same species of Mastodon were found in Warren county, New Jersey, 6 feet below the surface, by a farmer who was digging out the rich mud from a small pond which he had drained. Five of these skeletons were lying together, and a large part of the bones crumbled to pieces as soon as they were exposed to the air. But nearly the whole of the other skeleton, which lay about 10 feet apart from the rest, was preserved entire, and proved the correctness of Cuvier's conjecture respecting this extinct animal, namely, that it had twenty ribs like the living elephant. From the clay in the interior within the ribs, just where the contents of the stomach might naturally have been looked for, seven bushels of vegetable matter were extracted.

I submitted some of this matter to Mr. A. Henfrey, of London, for microscopic examination, and he informs me that it consists of pieces of small twigs of a coniferous tree of the Cypress family, probably the young shoots of the white cedar, *Thuja occidentalis*, still a native of North America, on which therefore we may conclude that this extinct Mastodon once fed.

Another specimen of the same quadruped, the most complete and probably the largest ever found, was exhumed in 1845 in the town of Newburg, New York, the length of the skeleton being 25 feet, and its height 12 feet. The anchylosing of the last two ribs on the right side afforded Dr. John C. Warren a true gauge for the space occupied by the intervertebrate substance, so as to enable him to form a correct estimate of the entire length. The tusks when discovered were 10 feet long, but a part only could be preserved. The large proportion of animal matter in the tusk, teeth, and bones of some of these fossil mammalia is truly astonishing. It amounts in some cases, as Dr. C. T. Jackson has ascertained by analysis, to 27 per cent., so that when all the earthy ingredients are removed by acids, the form of the bone remains as perfect, and the mass of animal matter is almost as firm, as in a recent bone subjected to similar treatment.

It would be rash, however to infer from such data that these quadrupeds were mired in *modern* times, unless we use that term strictly in a geological sense. I have shown that there is a fluviatile deposit in the valley of the Niagara, containing shells of the genera *Melania*, *Lymnea*, *Planorbis*, *Valvata*, *Cyclas*, *Unio*, and *Helix*, &c., all of recent species, from which the bones of the great Mastodon have been taken in a very perfect state. Yet the whole excavation of the ravine, for many miles below the Falls, has been slowly effected since that fluviatile deposit was thrown down.

Whether or not, in assigning a period of more than 30,000 years for the recession of the Falls from Queenstown to their present site, I have over or under estimated the time required for that operation, no one can doubt that a vast number of centuries must have elapsed before so great a series of geographical changes were brought about as have occurred since the entombment of this elephantine quadruped. The freshwater gravel which incloses it is decidedly of much more modern origin than the drift or boulder clay of the same region.*

Other extinct animals accompany the *Mastodon giganteus* in the post-glacial deposits of the United States, among which the *Castoroides ohioensis*, Foster and Wyman, a huge rodent allied to the beaver, and the *Capybara* may be mentioned. But whether the "loess," and other freshwater and marine strata of the Southern States, in which skeletons of the same Mastodon are mingled with the bones of the Megatherium, Mylodon, and Megalonyx, were contemporaneous with the drift, or were of subsequent date, is a chronological question still open to discussion.

* See Travels in N. America, vol. i. chap. ii.

It appears clear, however, from what we know of the tertiary fossils of Europe—and I believe the same will hold true in North America—that many species of testacea and some mammalia, which existed prior to the glacial epoch, survived that era. As European examples among the warm-blooded quadrupeds, the *Elephas primigenius* and *Rhinoceros tichorinus* may be mentioned. As to the shells, whether freshwater, terrestrial, or marine, they need not be enumerated here, as allusion will be made to them in the sequel, when the pliocene tertiary fossils of Suffolk are described. The fact is important, as refuting the hypothesis that the cold of the glacial period was so intense and universal as to annihilate all living creatures throughout the globe.

That the cold was greater for a time than it is now in certain parts of Siberia, Europe, and North America, will not be disputed; but, before we can infer the universality of a colder climate, we must ascertain what was the condition of other parts of the northern, and of the whole southern, hemisphere at the time when the Scandinavian, British, and Alpine erratics were transported into their present position. It must not be forgotten that a great deposit of drift and erratic blocks is now in full progress of formation in the southern hemisphere, in a zone corresponding in latitude to the Baltic, and to Northern Italy, Switzerland, France, and England. Should the uneven bed of the southern ocean be hereafter converted by upheaval into land, the hills and valleys will be strewn over with transported fragments, some derived from the antarctic continent, others from islands covered with glaciers, like South Georgia, which must now be centres of the dispersion of drift, although situated in a latitude, agreeing with that of the Cumberland mountains in England.

Not only are these operations going on between the 45th and 60th parallels of latitude south of the line, while the corresponding zone of Europe is free from ice; but, what is still more worthy of remark, we find in the southern hemisphere itself, only 900 miles distant from South Georgia, where the perpetual snow reaches to the sea-beach, lands covered with forests, as in Terra del Fuego. There is here no difference of latitude to account for the luxuriance of vegetation in one spot, and the absolute want of it in the other; but among other refrigerating causes in South Georgia may be enumerated the countless icebergs which float from the antarctic zone, and which chill, as they melt, the waters of the ocean, and the surrounding air, which they fill with dense fogs.

I have endeavored in the "Principles of Geology," chapters 7 and 8, to point out the intimate connection of climate and the physical geography of the globe, and the dependence of the mean annular temperature, not only on the height of the dry land, but on its distribution in high or low latitudes at particular epochs. If, for example, at certain periods of the past, the antarctic land was less elevated and less extensive than now, while that at the north pole was higher and more continuous, the conditions of the northern and southern hemispheres might have been the reverse of what we now witness in regard to climate, although the

mountains of Scandinavia, Scotland, and Switzerland, may have been less elevated than at present. But if in both of the polar regions a considerable area of elevated dry land existed, such a concurrence of refrigerating conditions in both hemispheres might have created for a time an intensity of cold never experienced since; and such probably was the state of things during that period of submergence to which I have alluded in this chapter.

Alpine erratics.—Although the arctic regions constitute the great centre from which erratics have travelled southwards in all directions in Europe and North America, yet there are some mountains, as I have already stated, like those of North Wales and the Alps, which have served as separate and independent centres for the dispersion of blocks. In illustration of this fact, the Alps deserve particular attention, not only from their magnitude, but because they lie beyond the ordinary limits of the “northern drift” of Europe, being situated between the 44th and 47th degrees of north latitude. On the flanks of these mountains, and on the Subalpine ranges of hills or plains adjoining them, those appearances which have been so often alluded to, as distinguishing or accompanying the drift, between the 50th and 70th parallels of north latitude, suddenly reappear, to assume in a more southern country their most exaggerated form. Where the Alps are highest, the largest erratic blocks have been sent forth, as, for example, from the regions of Mont Blanc and Monte Rosa, into the adjoining parts of France, Switzerland, Austria, and Italy, while in districts where the great chain sinks in altitude, as in Carinthia, Carniola, and elsewhere, no such rocky fragments, or a few only, and of smaller bulk, have been detached and transported to a distance.

In the year 1821, M. Venetz first announced his opinion that the Alpine glaciers must formerly have extended far beyond their present limits, and the proofs appealed to by him in confirmation of this doctrine were afterwards acknowledged by M. Charpentier, who strengthened them by new observations and arguments, and declared, in 1836, his conviction that the glaciers of the Alps must once have reached as far as the Jura, and have carried thither their moraines across the great valley of Switzerland. M. Agassiz, after several excursions in the Alps with M. Charpentier, and after devoting himself some years to the study of glaciers, published, in 1840, an admirable description of them, and of the marks which attest the former action of great masses of ice over the entire surface of the Alps and the surrounding country.* He pointed out that the surface of every large glacier is strewed over with gravel and stones detached from the surrounding precipices by frost, rain, lightning, or avalanches. And he described more carefully than preceding writers the long lines of these stones, which settle on the sides of the glacier, and are called the lateral moraines; those found at the lower end of the ice being called terminal moraines. Such heaps of earth and

* Agassiz, *Études sur les Glaciers*.

boulders every glacier pushes before it when advancing, and leaves behind it when retreating. When the Alpine glacier reaches a lower and warmer situation, about 3000 or 4000 feet above the sea, it melts so rapidly that, in spite of the downward movement of the mass, it can advance no farther. Its precise limits are variable from year to year, and still more so from century to century; one example being on record of a recession of half a mile in a single year. We also learn from M. Venetz, that whereas, between the eleventh and fifteenth centuries, all the Alpine glaciers were less advanced than now, they began in the seventeenth and eighteenth centuries to push forward so as to cover roads formerly open, and to overwhelm forests of ancient growth.

These oscillations enable the geologist to note the marks which they leave behind them as they retrograde, and among these the most prominent, as before stated, are the terminal moraines, or mounds of unstratified earth and stones, often divided by subsequent floods into hillocks, which cross the valley like ancient earth-works, or embankments made to dam up the river. Some of these transverse barriers were formerly pointed out by Saussure below the glacier of the Rhone, as proving how far it had once transgressed its present boundaries. On these moraines we see many large angular fragments, which, having been carried along on the surface of the ice, have not had their edges worn off by friction; but the greater number of the boulders, even those of large size, have been well rounded, not by the power of water, but by the mechanical force of the ice, which has pushed them against each other, or against the rocks flanking the valley. Others have fallen down the numerous fissures which intersect the glacier, where, being subject to the pressure of the whole mass of ice, they have been forced along, and either well rounded or ground down into sand, or even the finest mud, of which the moraine is largely constituted.

As the terminal moraines are the most prominent of all the monuments left by a receding glacier, so are they the most liable to obliteration; for violent floods or debacles are often occasioned in the Alps by the sudden bursting of what are called glacier-lakes. These temporary sheets of water are caused by the damming up of a river by a glacier which has increased during a succession of cold seasons, and descending from a tributary into the main valley, has crossed it from side to side. On the failure of this icy barrier, the accumulated waters are let loose, which sweep away and level all transverse mounds of gravel and loose boulders below, and spread their materials in confused and irregular beds over the river-plain.

Another mark of the former action of glaciers, in situations where they exist no longer, is the polished, striated, and grooved surfaces of rocks already alluded to. Stones which lie underneath the glacier and are pushed along by it, sometimes adhere to the ice, and as the mass glides slowly along at the rate of a few inches, or at the utmost, two or three feet, per day, abrade, groove, and polish the rock, and the larger blocks are reciprocally grooved and polished by the rock on their lower

sides. As the forces both of pressure and propulsion are enormous, the sand, acting like emery, polishes the surface; the pebbles, like coarse graters, scratch and furrow it; and the large stones scoop out grooves in it. Another effect also of this action, not yet adverted to, is called "roches moutonnées." Projecting eminences of rock are smoothed and worn into the shape of flattened domes, where the glaciers have passed over them.

Although the surface of almost every kind of rock, when exposed in the open air, wastes away by decomposition, yet some retain for ages their polished and furrowed exterior; and, if they are well protected by a covering of clay or turf, these marks of abrasion seem capable of enduring forever. They have been traced in the Alps to great heights above the present glaciers, and to great horizontal distances beyond them.

There are also found, on the sides of the Swiss valleys, round and deep holes, with polished sides, such holes as waterfalls make in the solid rock, but in places remote from running waters, and where the form of the surface will not permit us to suppose that any cascade could ever have existed. Similar cavities are common in hard rocks, such as gneiss, in Sweden, where they are called *giant caldrons*, and are sometimes 10 feet and more in depth; but in the Alps and Jura they often pass into spoon-shaped excavations and prolonged gutters. We learn from M. Agassiz that hollows of this form are now cut out by streams of water, which flow along the surface of glaciers, and then fall into fissures which are open to the bottom. Here, forming a cascade, the stream cuts a round cavity in the rock with the gravel and sand, which it either finds there or carries down with it, and causes to rotate; and, as it usually happens that the glacier is advancing, a locomotive cascade is produced, which converts the first circular hole into a deep groove.

Another effect of a glacier is to lodge a ring of stones round the summit of a conical peak which may happen to project through the ice. If the glacier is lowered greatly by melting, these circles of large angular fragments, which are called "perched blocks," are left in a singular situation near the top of a steep hill or pinnacle, the lower parts of which may be destitute of boulders.

Alpine blocks on the Jura.—Now some or all the marks above enumerated,—the moraines, erratics, polished surfaces, domes, striæ, caldrons, and perched rocks, are observed in the Alps at great heights above the present glaciers, and far below their actual extremities; also in the great valley of Switzerland, 50 miles broad; and almost everywhere on the Jura, a chain which lies to the north of this valley. The average height of the Jura is about one-third that of the Alps, and is now entirely destitute of glaciers, yet it presents almost everywhere similar moraines, and the same polished and grooved surfaces, and water-worn cavities. The erratics, moreover, which cover it, present a phenomenon which has astonished and perplexed the geologist for more than half a century. No conclusion can be more incontestible than that these

angular blocks of granite, gneiss, and other crystalline formations, came from the Alps, and that they have been brought for a distance of 50 miles and upwards across one of the widest and deepest valleys of the world, so that they are now lodged on the hills and valleys of a chain composed of limestone and other formations, altogether distinct from those of the Alps. Their great size and angularity, after a journey of so many leagues, has justly excited wonder; for hundreds of them are as large as cottages; and one in particular, celebrated under the name of *Pierre à Bot*, rests on the side of a hill about 900 feet above the lake of Neufchatel, and is no less than 40 feet in diameter.

It will be remarked that these blocks on the Jura offer an exception to the rule before laid down, as applicable in general to erratics, since they have gone from south to north. Some of the largest masses of granite and gneiss have been found to contain 50,000 and 60,000 cubic feet of stone, and one limestone block near Devens, which has travelled 30 miles, contains 161,000 cubic feet, its angles being sharp and unworn.*

Von Buch, Escher, and Studer have shown, from an examination of the mineral composition of the boulders, that those on the western Jura, near Neufchatel, have come from the region of Mont Blanc and the Valais; those on the middle parts of the Jura from the Bernese Oberland; and those on the eastern Jura from the Alps of the small cantons, Glaris, Schwytz, Uri, and Zug. The blocks, therefore, of these three great districts have been derived from parts of the Alps nearest to the localities in the Jura where we now find them, as if they had crossed the great valley in a direction at right angles to its length: the most western stream having followed the course of the Rhone; the central, that of the Aar; and the eastern, that of the two great rivers, Reuss and Limmat. The non-intermixture of these groups of travelled fragments, except near their confines, was always regarded as most enigmatical by those who adopted the opinion of Saussure, that they were all whirled along by a rapid current of muddy water rushing from the Alps.

M. Charpentier first suggested, as before mentioned, that the Swiss glaciers once reached continuously to the Jura, and conveyed to them these erratics; but at the same time he conceived that the Alps were formerly higher than now. M. Agassiz, on the other hand, instead of introducing distinct and separate glaciers, imagines that the whole valley of Switzerland was filled with ice, and that one great sheet of it extended from the Alps to the Jura, when the two chains were of the same height as now relatively to each other. Such an hypothesis labors under this difficulty, that the difference of altitude, when distributed over a space of 50 miles, gives an inclination of no more than two degrees, or far less than that of any known glaciers. It has, however, since received the able support of Professor James Forbes, in his excellent work on the Alps, published in 1843.

* Archiac, *Hist. des Progrès*, &c. vol. ii. p. 249.

In the theory which I formerly advanced, jointly with Mr. Darwin,* it was suggested that the erratics may have been transferred by floating ice to the Jura, at the time when the greater part of that chain, and the whole of the Swiss valley to the south, was under the sea. At that period the Alps may have attained only half their present altitude, and may yet have constituted a chain as lofty as the Chilian Andes, which, in a latitude corresponding to Switzerland, now send down glaciers to the head of every sound, from which icebergs, covered with blocks of granite, are floated seaward.† Opposite that part of Chili where the glaciers abound is situated the island of Chiloe, 100 miles in length, with a breadth of 30 miles, running parallel to the continent. The channel which separates it from the main land is of considerable depth, and 25 miles broad. Parts of its surface, like the adjacent coast of Chili, are overspread with recent marine shells, showing an upheaval of the land during a very modern period; and beneath these shells is a boulder deposit, in which Mr. Darwin found large travelled blocks. One group of fragments were of granite, which had evidently come from the Andes, while in another place angular blocks of syenite were met with. Their arrangement may have been due to successive crops of icebergs issuing from different sounds, to the heads of which glaciers descend from the Andes. These icebergs, taking their departure year after year from distinct points, may have been stranded repeatedly, in equally distinct groups, in bays or creeks of Chiloe, and on islets off the coast, so as afterwards to appear, some on hills and others in valleys, when that country and the bed of the adjacent sea had been upheaved. A continuance in future of the elevatory movement, in the region of the Andes and of Chiloe, might cause the former chain to rival the Alps in altitude, and give to Chiloe a height equal to that of the Jura. The same rise might dry up the channel between Chiloe and the main land, so that it would then represent the great valley of Switzerland. In the course of these changes, all parts of Chiloe and the intervening strait, having in their turn been a sea-shore, may have been polished and scratched by coast-ice, and by innumerable icebergs running aground and grating on the bottom.

If we apply this hypothesis to Switzerland and the Jura, we are by no means precluded from the supposition that, in proportion as the land acquired additional height, and the bed of the sea emerged, the Jura itself may have had its glaciers; and those existing in the Alps, which had at first extended to the sea, may, during some part of the period of upheaval, have been prolonged much farther into the valleys than now. At a later period, when the climate grew milder, these glaciers may have entirely disappeared from the Jura, and may have receded in the Alps to their present limits, leaving behind them in both districts those moraines which now attest the former extension of the ice.‡

* See *Elements of Geology*, 2d ed. 1841.

† Darwin's *Journal*, p. 283.

‡ More recently Sir R. Murchison, having revisited the Alps, has declared his

Meteorites in drift.—Before concluding my remarks on the northern drift of the Old World, I shall refer to a fact recently announced, the discovery of a meteoric stone at a great depth in the alluvium of Northern Asia.

Erman, in his Archives of Russia for 1841 (p. 314), cites a very circumstantial account drawn up by a Russian miner of the finding of a mass of meteoric iron in the auriferous alluvium of the Altai. Some small fragments of native iron were first met with in the gold-washings of Petropawlowsker in the Mrassker Circle; but though they attracted attention, it was supposed that they must have been broken off from the tools of the workmen. At length, at the depth of 31 feet 5 inches from the surface, they dug out a piece of iron weighing $17\frac{1}{2}$ pounds, of a steel-gray color, somewhat harder than ordinary iron, and, on analyzing it, found it to consist of native iron, with a small proportion of nickel, as usual in meteoric stones. It was buried in the bottom of the deposit where the gravel rested on a flaggy limestone. Much brown iron ore, as well as gold, occurs in the sand gravel, which appears to be part of that extensive auriferous formation in which the bones of the mammoth, the *Rhinoceros tichorhinus*, and other extinct quadrupeds abound. No sufficient data are supplied to enable us to determine whether it be of Post-Pliocene or Newer Pliocene date.

We ought not, I think, to feel surprise that we have not hitherto succeeded in detecting the signs of such aërolites in older rocks, for, besides their rarity in our own days, those which fell into the sea (and it is with marine strata that geologists have usually to deal), being chiefly composed of native iron, would rapidly enter into new chemical combinations, the water and mud being charged with chloride of sodium and other salts. "We find that anchors, cannon, and other cast-iron implements which have been buried for a few hundred years off our English coast have decomposed in part or entirely, turning the sand and gravel which inclosed them into a conglomerate, cemented together by oxide of iron. In like manner meteoric iron, although its rusting would be somewhat checked by the alloy of nickel, could scarcely ever fail to decompose in the course of thousands of years, becoming oxide, sulphuret, or carbonate of iron, and its origin being then no longer distinguishable. The greater the antiquity of rocks,—the oftener they have been heated and cooled, permeated by gases or by the waters of the sea, the atmosphere or mineral springs,—the smaller must be the chance of meeting with a mass of native iron unaltered; but the preservation of the ancient meteorite of the Altai, and the presence of nickel in these curious bodies, renders the recognition of them in deposits of remote periods less hopeless than we might have anticipated.

opinion that "the great granitic blocks of Mont Blanc were translated to the Jura when the intermediate country was under water."—Paper read to Geol. Soc. London, May 30, 1849.

CHAPTER XIII.

NEWER PLIOCENE STRATA AND CAVERN DEPOSITS.

Chronological classification of Pleistocene formations, why difficult—Freshwater deposits in valley of Thames—In Norfolk cliffs—In Patagonia—Comparative longevity of species in the mammalia and testacea—Fluvio-marine crag of Norwich—Newer Pliocene strata of Sicily—Limestone of great thickness and elevation—Alternation of marine and volcanic formations—Proofs of slow accumulation—Great geographical changes in Sicily since the living fauna and flora began to exist—Osseous breccias and cavern deposits—Sicily—Kirkdale—Origin of stalactite—Australian cave-breccias—Geographical relationship of the provinces of living vertebrata and those of the fossil species of the Pliocene periods—Extinct struthious birds of New Zealand—Teeth of fossil quadrupeds.

HAVING in the last chapter treated of the boulder formation and its associated freshwater and marine strata as belonging chiefly to the close of the Newer Pliocene period, we may now proceed to other deposits of the same or nearly the same age. It should, however, be stated that it is difficult to draw the line of separation between these modern formations, especially when we are called upon to compare deposits of marine and freshwater origin, or these again with the ossiferous contents of caverns.

If as often as the carcasses of quadrupeds were buried in alluvium during floods, or mired in swamps, or imbedded in lacustrine strata, a stream of lava had descended and preserved the alluvial or freshwater deposits, as frequently happened in Auvergne (see above, p. 80), keeping them free from intermixture with strata subsequently formed, then indeed the task of arranging chronologically the whole series of mammaliferous formations might have been easy, even though many species were common to several successive groups. But when there have been oscillations in the levels of the land, accompanied by the widening and deepening of valleys at more than one period,—when the same surface has sometimes been submerged beneath the sea, after supporting forests and land quadrupeds, and then raised again, and subject during each change of level to sedimentary deposition and partial denudation,—and when the drifting of ice by marine currents or by rivers, during an epoch of intense cold, has for a season interfered with the ordinary mode of transport, or with the geographical range of species, we cannot hope speedily to extricate ourselves from the confusion in which the classification of these Pleistocene formations is involved.

At several points in the valley of the Thames, remnants of ancient fluvial deposits occur, which may differ considerably in age, although the imbedded land and freshwater shells in each are of recent species. At Brentford, for example, the bones of the Siberian Mammoth, or

Elephas primigenius, and the *Rhinoceros tichorhinus*, both of them quadrupeds of which the flesh and hair have been found preserved in the frozen soil of Siberia, occur abundantly, with the bones of an hippopotamus, aurochs, short-horned ox, red deer, reindeer, and great cave-tiger or lion.* A similar group has been found fossil at Maidstone, in Kent, and other places, agreeing in general specifically with the fossil bones detected in the caverns of England. When we see the existing reindeer and an extinct hippopotamus in the same fluviatile loam, we are tempted to indulge our imaginations in speculating on the climatal conditions which could have enabled these genera to coexist in the same region. Wherever there is a continuity of land from polar to temperate and equatorial regions, there will always be points where the southern limit of an arctic species meets the northern range of a southern species; and if one or both have migratory habits, like the Bengal tiger, the American bison, the musk ox, and others, they may each penetrate mutually far into the respective provinces of the other. There may also have been several oscillations of temperature during the periods which immediately preceded and followed the more intense cold of the glacial epoch.

The strata bordering the left bank of the Thames at Grays Thurrock, in Essex, are probably of older date than those of Brentford, although the associated land and freshwater shells are nearly all, if not all, identical with species now living. Three of the shells, however, are no longer inhabitants of Great Britain; namely, *Paludina marginata* (fig. 112, p. 127), now living in France; *Unio littoralis* (fig. 29, p. 28), now inhabiting the Loire; and *Cyrena consobrina* (fig. 26, p. 28). The last-mentioned fossil (a recent Egyptian shell of the Nile) is very abundant at Grays, and deserves notice, because the genus *Cyrena* is now no longer European.

The rhinoceros occurring in the same beds (*R. leptorhinus*, see fig. 131, p. 160), is of a different species from that of Brentford above mentioned, and the accompanying elephant belongs to the variety called *Elephas meridionalis*, which, according to MM. Owen and H. von Meyer, two high authorities, is the same species as the Siberian mammoth, although some naturalists regard it as distinct. With the above mammalia is also found the *Hippopotamus major*, and what is most remarkable in so modern and northern a deposit, a monkey, called by Owen *Macacus pliocenus*.

The submerged forest already alluded to (p. 130) as underlying the drift at the base of the cliffs of Norfolk is associated with a bed of lignite and loam, in which a great number of fossil bones occur, apparently of the same group as that of Grays, just mentioned. It has sometimes been called "the Elephant bed." One portion of it, which stretches out under the sea at Happisburgh, was overgrown in 1820 by a bank of recent oysters, and there the fishermen dredged up, according to Woodward, in the course of thirteen years, together with the oysters, above

* Morris, Geol. Soc. Proceed. 1849.

2000 mammoths' grinders.* Another portion of the same continuous stratum has yielded at Bacton, Cromer, and other places on the coast, the bones of a gigantic beaver (*Trogontherium Cuvieri*, Fischer), as well as the ox, horse, and deer, and both species of rhinoceros, *R. tichorhinus* and *R. leptorhinus*.

In studying these and various other similar assemblages of fossils, we have a good exemplification of the more rapid rate at which the mammiferous fauna, as compared to the testaceous, diverges when traced backwards in time from the recent type. I have before hinted, that the longevity of species in the class of warm-blooded quadrupeds is less great than in that of the mollusca, the latter having probably more capacity for enduring those changes of climate and other external circumstances which take place in the course of ages on the earth's surface. This phenomenon is by no means confined to Europe, for Mr. Darwin found at Bahia Blanca, in South America, lat. 39° S., near the northern confines of Patagonia, fossil remains of the extinct mammiferous genera *Megatherium*, *Megalonyx*, *Toxodon*, and others, associated with shells, almost all of species already ascertained to be still living in the contiguous sea; † the marine mollusca, as well as those of rivers, lakes, or the land, having died out more slowly than the terrestrial mammalia.

I alluded before (p. 125) to certain marine strata overlying till near Glasgow, and at other points on the Clyde, in which the shells are for the most part British, with an intermixture of some arctic species; while others, about a tenth of the whole, are supposed to be extinct. This formation may also be called Newer Pliocene.

Fluvio-marine crag of Norwich.—At several places within five miles of Norwich, on both banks of the Yare, beds of sand, loam, and gravel, provincially termed "crag," occur, in which there is a mixture of marine, land, and freshwater shells, with ichthyolites and bones of mammalia. It is clear that these beds have been accumulated at the bottom of the sea near the mouth of a river. They form patches of variable thickness, resting on white chalk, and are covered by a dense mass of stratified flint gravel. The surface of the chalk is often perforated to the depth of several inches by the *Pholas crispata*, each fossil shell still remaining at the bottom of its cylindrical cavity, now filled up with loose sand which has fallen from the incumbent crag. This species of *Pholas* still exists and drills the rocks between high and low water on the British coast. The most common shells of these strata, such as *Fusus striatus*, *Turritella terebra*, *Cardium edule*, and *Cyprina islandica*, are now abundant in the British seas; but with them are some extinct species, such as *Nucula Cobboldiæ* (fig. 120) and *Tellina obliqua* (fig. 121). *Natica helicoides* (fig. 122) is an example of a species formerly known only as fossil, but which has now been found living in our seas.

Among the accompanying bones of mammalia is the *Mastodon*

* Woodward's Geology of Norfolk.

† Zool. of Beagle, part 1, pp. 9, 111.

Fig. 120.

*Nucula Cobboldia.*

Fig. 121.

*Tellina obliqua.*

Fig. 122.

*Natica helicooides,*
Johnston.

*angustidens** (see fig. 130), a portion of the upper jawbone with a tooth having been found by Mr. Wigham at Postwick, near Norwich. As this species has also been found in the Red Crag, both at Sutton and at Felixstow, and had hitherto been regarded as characteristic of formations older than the Pleistocene, it may possibly have been washed out of the Red into the Norwich Crag.

Among the bones, however, respecting the authenticity of which there seems no doubt, may be mentioned those of the elephant, horse, pig, deer, and the jaws and teeth of field mice (fig. 141): I have seen the tusk of an elephant from Bramerton near Norwich, to which many serpulæ were attached, showing that it had lain for some time at the bottom of the sea of the Norwich Crag.

At Thorpe, near Aldborough, and at Southwold, in Suffolk, this fluviomarine formation is well exposed in the sea-cliffs, consisting of sand, shingle, loam, and laminated clay. Some of the strata there bear the marks of tranquil deposition, and in one section a thickness of 40 feet is sometimes exposed to view. Some of the lamelli-branchiate shells have both valves united, although mixed with land and freshwater testacea, and with the bones and teeth of elephant, rhinoceros, horse, and deer. Captain Alexander, with whom I examined these strata in 1835, showed me a bed rich in marine shells, in which he had found a large specimen of the *Fusus striatus*, filled with sand, and in the interior of which was the tooth of a horse.

Among the freshwater shells I obtained the *Cyrena consobrina* (fig. 26, p. 28), before mentioned, supposed to agree with a species now living in the Nile.

I formerly classed the Norwich Crag as older Pliocene, conceiving that more than a third of the fossil testacea were extinct; but there now seems good reason for believing that several of the rarer shells obtained from these strata do not really belong to a contemporary fauna, but have been washed out of the older beds of the "Red Crag;" while other species, once supposed to have died out, have lately been met with living in the British seas. According to Mr. Searles Wood, the total number of marine species does not exceed seventy-six, of which one tenth only are extinct. Of the fourteen associated freshwater shells, all the species appear to be living. Strata containing the same shells as those near Norwich have been found by Mr. Bean, at Bridlington, in Yorkshire.

* Owen, Brit. Foss. Mamm. 271. *Mastodon longirostris*, Kaup, see *ibid.*

Newer Pliocene Strata of Sicily.—In no part of Europe are the Newer Pliocene formations seen to enter so largely into the structure of the earth's crust, or to rise to such heights above the level of the sea, as in Sicily. They cover nearly half the island, and near its centre, at Castrogiovanni, they reach an elevation of 3000 feet. They consist principally of two divisions, the upper calcareous, the lower argillaceous, both of which may be seen at Syracuse, Girgenti, and Castrogiovanni.

According to Philippi, to whom we are indebted for the best account of the tertiary shells of this island, thirty-five species out of one hundred and twenty-four obtained from the beds in central Sicily are extinct. Of the remainder, which still live, five species are no longer inhabitants of the Mediterranean. When I visited Sicily in 1828 I estimated the proportion of living species as somewhat greater, partly because I confounded with the tertiary formation of central Sicily the strata at the base of Etna, and some other localities, where the fossils are now proved to agree entirely with the present Mediterranean fauna.

Philippi came to the conclusion, that in Sicily there is a gradual passage from beds containing 70 per cent. of recent shells, to those in which the whole of the fossils are identical with recent species; but his tables appear scarcely to bear out so important a generalization, several of the places cited by him in confirmation having as yet furnished no more than twenty or thirty species of testacea. The Sicilian beds in question probably belong to about the same period as the Norwich Crag, although a geologist, accustomed to see nearly all the Pleistocene formations in the north of Europe occupying low grounds and very incoherent in texture, is naturally surprised to behold formations of the same age so solid and stony, of such thickness, and attaining so great an elevation above the level of the sea.

The upper or calcareous member of this group in Sicily consists in some places of a yellowish-white stone, like the calcaire grossier of Paris, in others, of a rock nearly as compact as marble. Its aggregate thickness amounts sometimes to 700 or 800 feet. It usually occurs in regular horizontal beds, and is occasionally intersected by deep valleys, such as those of Sortino and Pentalica, in which are numerous caverns. The fossils are in every stage of preservation, from shells retaining portions of their animal matter and color, to others which are mere casts.

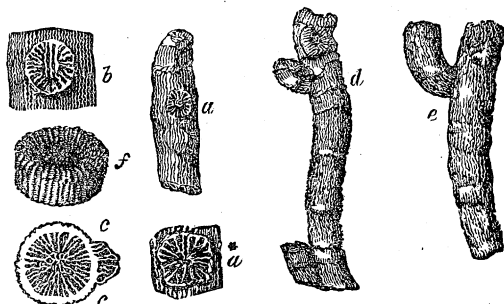
The limestone passes downwards into a sandstone and conglomerate, below which is clay and blue marl, like that of the Subappennine hills, from which perfect shells and corals may be disengaged. The clay sometimes alternates with yellow sand.

South of the plain of Catania is a region in which the tertiary beds are intermixed with volcanic matter, which has been for the most part the product of submarine eruptions. It appears that, while the clay, sand, and yellow limestone before mentioned were in course of deposition at the bottom of the sea, volcanoes burst out beneath the waters, like that of Graham Island, in 1831, and these explosions recurred again and again at distant intervals of time. Volcanic ashes and sand were showered

down and spread by the waves and currents so as to form strata of tuff, which are found intercalated between beds of limestone and clay containing marine shells, the thickness of the whole mass exceeding 2000 feet. The fissures through which the lava rose may be seen in many places forming what are called *dikes*.

In part of the region above alluded to, as, for example, near Lentini, a conglomerate occurs in which I observed many pebbles of volcanic rocks covered by full grown *serpulae*. We may explain the origin of these by supposing that there were some small volcanic islands which may have been destroyed from time to time by the waves, as Graham Island has been swept away since 1831. The rounded blocks and pebbles of solid volcanic matter, after being rolled for a time on the beach of such temporary islands, were carried at length into some tranquil part of the sea, where they lay for years, while the marine *serpulae* adhered to them, their shells growing and covering their surface, as they are seen adhering to the shell figured in p. 22. Finally, the bed of pebbles was itself covered with strata of shelly limestone. At Vizzini, a town not many miles distant to the S. W., I remarked another striking proof of the gradual manner in which these modern rocks were formed, and the long intervals of time which elapsed between the pouring out of distinct sheets of lava. A bed of oysters no less than 20 feet in thickness rests upon a current of basaltic lava. The oysters are perfectly identifiable with our common eatable species. Upon the oyster bed, again, is superimposed a second mass of lava, together with tuff or peperino. In the midst of the same alternating igneous and aqueous formations is seen near Galieri, not far from Vizzini, a horizontal bed, about a foot and a half in thickness, composed entirely of a common Mediterranean coral (*Caryophyllia cespitosa*, Lam.). These corals stand erect as they grew;

Fig. 123.



Caryophyllia cespitosa, Lam. (*Cladocora cespitosa*, Ehr.)


- a. Stem with young stem growing from its side.
 a*. Young stem of same twice magnified.
 b. Portion of branch, twice magnified, with the base of a lateral branch; the exterior ridges of the main branch appearing through the lamellae of the lateral one.
 c. Transverse section of same, proving by the integrity of the main branch, that the lateral one did not originate in a subdivision of the animal.
 d. A branch, having at its base another laterally united to it, and two young corals at its upper part.
 e. A main branch, with a full grown lateral one.
 f. A perfect terminal star.

and, after being traced for hundreds of yards, are again found at a corresponding height on the opposite side of the valley.

The corals are usually branched, but not by the division of the animals as some have supposed, but by the attachment of young individuals to the sides of the older ones; and we must understand this mode of increase, in order to appreciate the time which was required for the building up of the whole bed of coral during the growth of many successive generations.*

Among the other fossil shells met with in these Sicilian strata, which still continue to abound in the Mediterranean, no shell is more conspicuous, from its size and frequent occurrence, than the great scallop, *Pecten jacobæus* (see fig. 124), now so common in the neighboring seas. We see this shell in the calcareous beds at Palermo in great numbers, in the limestone at Girgenti, and in that which alternates with volcanic rocks in the country between Syracuse and Vizzini, often at great heights above the sea.

Fig. 124.



Pecten jacobæus; half natural size.

The more we reflect on the preponderating number of these recent shells, the more we are surprised at the great thickness, solidity, and height above the sea of the rocky masses in which they are entombed, and the vast amount of geographical change which has taken place since their origin. It must be remembered that, before they began to emerge, the uppermost strata of the whole must have been deposited under water. In order, therefore, to form a just conception of their antiquity, we must first examine singly the innumerable minute parts of which the whole is made up, the successive beds of shells, corals, volcanic ashes, conglomerates, and sheets of lava; and we must afterwards contemplate the time

* I am indebted to Mr. Lonsdale for the details above given respecting the structure of this coral.

required for the gradual upheaval of the rocks, and the excavation of the valleys. The historical period seems scarcely to form an appreciable unit in this computation, for we find ancient Greek temples, like those of Girgenti (Agrigentum), built of the modern limestone of which we are speaking, and resting on a hill composed of the same; the site having remained to all appearance unaltered since the Greeks first colonized the island.

The modern geological date of the rocks in this region leads to another singular and unexpected conclusion, namely, that the fauna and flora of a large part of Sicily are of higher antiquity than the country itself, having not only flourished before the lands were raised from the deep, but even before their materials were brought together beneath the waters. The chain of reasoning which conducts us to this opinion may be stated in a few words. The larger part of the island has been converted from sea into land since the Mediterranean was peopled with nearly all the living species of testacea and zoophytes. We may therefore presume that, before this region emerged, the same land and river shells, and almost all the same animals and plants, were in existence which now people Sicily; for the terrestrial fauna and flora of this island are precisely the same as that of other lands surrounding the Mediterranean. There appear to be no peculiar or indigenous species, and those which are now established there must be supposed to have migrated from pre-existing lands, just as the plants and animals of the Neapolitan territory have colonized Monte Nuovo, since that volcanic cone was thrown up in the sixteenth century.

Such conclusions throw a new light on the adaptation of the attributes and migratory habits of animals and plants to the changes which are unceasingly in progress in the physical geography of the globe. It is clear that the duration of species is so great, that they are destined to outlive many important revolutions in the configuration of the earth's surface; and hence those innumerable contrivances for enabling the subjects of the animal and vegetable creation to extend their range; the inhabitants of the land being often carried across the ocean, and the aquatic tribes over great continental spaces. It is obviously expedient that the terrestrial and fluviatile species should not only be fitted for the rivers, valleys, plains, and mountains which exist at the era of their creation, but for others that are destined to be formed before the species shall become extinct; and, in like manner, the marine species are not only made for the deep and shallow regions of the ocean existing at the time when they are called into being, but for tracts that may be submerged or variously altered in depth during the time that is allotted for their continuance on the globe.

OSSEOUS BRECCIAS AND DEPOSITS IN CAVES OF THE PLIOCENE PERIOD.

Sicily.—Caverns filled with marine breccias, at the base of ancient sea-cliffs, have been already mentioned in the sixth chapter; and it was noticed, respecting the cave of San Ciro, near Palermo (p. 75), that upon

a bed of sand filled with sea-shells, almost all of recent species, rests a breccia (*b*, fig. 93), composed of fragments of calcareous rock, and the bones of animals. In the sand at the bottom of that cave, Dr. Philippi found about forty-five marine shells, all clearly identical with recent species, except two or three. The bones in the incumbent breccia are chiefly those of the mammoth (*E. primigenius*), with some belonging to an hippopotamus, distinct from the recent species, and smaller than that usually found fossil. (See fig. 132.) Several species of deer also, and, according to some accounts, the remains of a bear, were discovered. These mammalia are probably referable to the Post-Pliocene period.

The Newer Pliocene tertiary limestone of the south of Sicily, already described, is sometimes full of caverns: and the student will at once perceive that all the quadrupeds of which the remains are found in the stalactite of these caverns, being of later origin than the rocks, must be referable to the close of the tertiary epoch, if not of still later date. The situation of one of these caves, in the valley of Sortino, is represented in the annexed section.

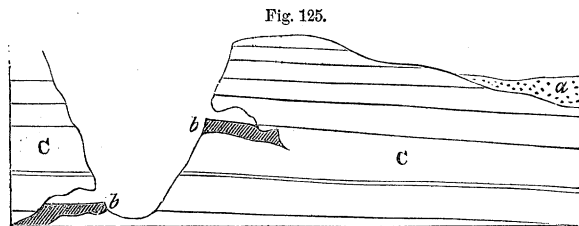


Fig. 125.
a. Alluvium, } containing the remains of quadrupeds for the most part extinct.
b, b. Deposits in caves, }
c. Limestone containing the remains of shells, of which between 70 and 80 per cent. are recent.

England.—In a cave at Kirkdale, about twenty-five miles N. N. E. of York, the remains of about 300 hyænas, belonging to individuals of every age, have been detected. The species (*Hyæna spelæa*) is extinct, and was larger than the fierce *Hyæna crocuta* of South Africa, which it most resembled. Dr. Buckland, after carefully examining the spot, proved that the Hyænas must have lived there; a fact attested by the quantity of their dung, which, as in the case of the living hyæna, is of nearly the same composition as bone, and almost as durable. In the cave were found the remains of the ox, young elephant, hippopotamus, rhinoceros, horse, bear, wolf, hare, water-rat, and several birds. All the bones have the appearance of having been broken and gnawed by the teeth of the hyænas; and they occur confusedly mixed in loam or mud, or dispersed through a crust of stalagmite which covers it. In these and many other cases it is supposed that portions of herbivorous quadrupeds have been dragged into caverns by beasts of prey, and have served as their food, an opinion quite consistent with the known habits of the living hyæna.

No less than thirty-seven species of mammalia are enumerated by Professor Owen as having been discovered in the caves of the British islands, of which eighteen appear to be extinct, while the others still survive

in Europe. They were not washed to the spots where the fossils now occur by a great flood; but lived and died, one generation after another, in the places where they lie buried. Among other arguments in favor of this conclusion may be mentioned the great numbers of the shed antlers of deer discovered in caves and in freshwater strata throughout England.*

Examples also occur of fissures into which animals have fallen from time to time, or have been washed in from above, together with alluvial matter and fragments of rock detached by frost, forming a mass which may be united into a bony breccia by stalagmitic infiltrations. Frequently we discover a long suite of caverns connected by narrow and irregular galleries, which hold a tortuous course through the interior of mountains, and seem to have served as the subterranean channels of springs and engulfed rivers. Many streams in the Morea are now carrying bones, pebbles, and mud into underground passages of this kind.† If, at some future period, the form of that country should be wholly altered by subterranean movements and new valleys shaped out by denudation, many portions of the former channels of these engulfed streams may communicate with the surface, and become the dens of wild beasts, or the recesses to which quadrupeds retreat to die. Certain caves of France, Germany, and Belgium, may have passed successively through these different conditions, and in their last state may have remained open to the day for several tertiary periods. It is nevertheless remarkable, that on the continent of Europe, as in England, the fossil remains of mammalia belong almost exclusively to those of the Newer Pliocene and Post-Pliocene periods, and not to the Miocene or Eocene epochs, and when they are accompanied by land or river shells, these agree in great part, or entirely, with recent species.

As the preservation of the fossil bones is due to a slow and constant supply of stalactite, brought into the caverns by water dropping from the roof, the source and origin of this deposit has been a subject of curious inquiry. The following explanation of the phenomenon has been recently suggested by the eminent chemist Liebig. On the surface of Franconia, where the limestone abounds in caverns, is a fertile soil, in which vegetable matter is continually decaying. This mould or humus, being acted on by moisture and air, evolves carbonic acid which is dissolved by rain. The rain-water, thus impregnated, permeates the porous limestone, dissolves a portion of it, and afterwards, when the excess of carbonic acid evaporates in the caverns, parts with the calcareous matter, and forms stalactite.

Australian cave-breccias.—Ossiferous breccias are not confined to Europe, but occur in all parts of the globe; and those lately discovered in fissures and caverns in Australia correspond closely in character with what has been called the bony breccia of the Mediterranean, in which the fragments of bone and rock are firmly bound together by a red ochreous cement.

* Owen, Brit. Foss. Mam. xxvi. and Buckland, Rel. Dil. 19, 24.

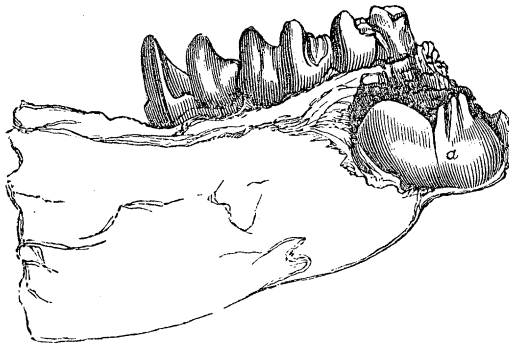
† See Principles of Geology.

Some of these caves have been examined by Sir T. Mitchell in the Wellington Valley, about 210 miles west of Sidney, on the river Bell, one of the principal sources of the Macquarie, and on the Macquarie itself. The caverns often branch off in different directions through the rock, widening and contracting their dimensions, and the roofs and floors are covered with stalactite. The bones are often broken, but do not seem to be water-worn. In some places they lie imbedded in loose earth, but they are usually included in a breccia.

The remains found most abundantly are those of the kangaroo, of which there are four species, besides which the genera *Hypsiprymnus*, *Phalangista*, *Phascolumys*, and *Dasyurus*, occur. There are also bones, formerly conjectured by some osteologists to belong to the hippopotamus, and by others to the dugong, but which are now referred by Mr. Owen to a marsupial genus, allied to the *Wombat*.

In the fossils above enumerated, several species are larger than the largest living ones of the same genera now known in Australia. The annexed figure of the right side of a lower jaw of a kangaroo (*Macro-*

Fig. 126.

*Macropus atlas*, Owen.

a. Permanent false molar, in the alveolus.

pus atlas, Owen) will at once be seen to exceed in magnitude the corresponding part of the largest living kangaroo, which is represented in

Fig. 127.

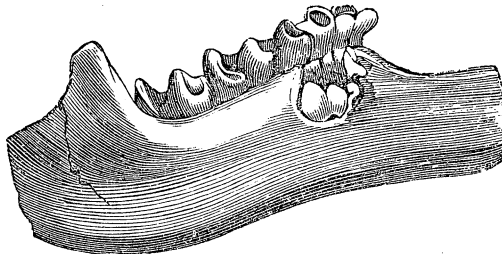

Lowest jaw of largest living species of kangaroo.
(*Macropus major*.)

fig. 127. In both these specimens part of the substance of the jaw has been broken open, so as to show the permanent false molar (*a*, fig. 126) concealed in the socket. From the fact of this molar not having been cut, we learn that the individual was young, and had not shed its first teeth. In fig. 128, a front tooth of the same species of kangaroo, is represented.

Fig. 128.

Incisor of *Macropus*.

Whether the breccias, above alluded to, of the Wellington Valley, appertain strictly to the Pliocene period cannot be affirmed with certainty, until we are more thoroughly acquainted with the recent quadrupeds of the same district, and until we learn what species of fossil land shells, if any, are buried in the deposits of the same caves.

The reader will observe that all these extinct quadrupeds of Australia belong to the marsupial family, or, in other words, that they are referable to the same peculiar type of organization which now distinguishes the Australian mammalia from those of other parts of the globe. This fact is one of many pointing to a general law deducible from the fossil vertebrate and invertebrate animals of the eras immediately antecedent to the human, namely, that the present geographical distribution of organic forms dates back to a period anterior to the creation of existing species; in other words, the limitation of particular genera or families of quadrupeds, mollusca, &c., to certain existing provinces of land and sea, began before the species now contemporary with man had been introduced into the earth.

Mr. Owen, in his excellent "History of British Fossil Mammals," has called attention to this law, remarking that the fossil quadrupeds of Europe and Asia differ from those of Australia or South America. We do not find, for example, in the Europæo-Asiatic province fossil kangaroos or armadillos, but the elephant, rhinoceros, horse, bear, hyæna, beaver, hare, mole, and others, which still characterize the same continent.

In like manner in the Pampas of South America the skeletons of *Megatherium*, *Megalonyx*, *Glyptodon*, *Mylodon*, *Toxodon*, *Macrauchenia*, and other extinct forms, are analogous to the living sloth, armadillo, cavy, capybara, and llama. The fossil quadrumana, also associated with some of these forms in the Brazilian caves, belong to the *Platyrrhine* family of monkeys, now peculiar to South America. That the extinct fauna of Buenos Ayres and Brazil was very modern has been shown by its relation to deposits of marine shells, agreeing with those now inhabiting the Atlantic; and when in Georgia in 1845, I ascertained that the *Megatherium*, *Mylodon*, *Harlanus americanus* (Owen), *Equus curvidens*, and other quadrupeds allied to the Pampean type, were posterior in date to beds containing marine shells belonging to forty-five recent species of the neighboring sea.

There are indeed some cosmopolite genera, such as the *Mastodon* (a genus of the elephant family), and the horse, which were simultaneously represented by different fossil species in Europe, North America, and

South America; but these few exceptions can by no means invalidate the rule which has been thus expressed by Professor Owen, "that in the highest organized class of animals the same forms were restricted to the same great provinces at the Pliocene periods as they are at the present day."

However modern, in a geological point of view, we may consider the Pleistocene epoch, it is evident that causes more general and powerful than the intervention of man have occasioned the disappearance of the ancient fauna from so many extensive regions. Not a few of the species had a wide range; the same *Megatherium*, for instance, extended from Patagonia and the river Plata in South America, between latitudes 31° and 39° south, to corresponding latitudes in North America, the same animal being also an inhabitant of the intermediate country of Brazil, where its fossil remains have been met with in caves. The extinct elephant, likewise, of Georgia (*Elephas primigenius*) has been traced in a fossil state northward from the river Alatamaha, in lat. $33^{\circ} 50'$ N. to the polar regions, and then again in the eastern hemisphere from Siberia to the south of Europe. If it be objected that, notwithstanding the adaptation of such quadrupeds to a variety of climates and geographical conditions, their great size exposed them to extermination by the first hunter tribes, we may observe that the investigations of Lund and Clausen in the ossiferous limestone caves of Brazil have demonstrated that these large mammalia were associated with a great many smaller quadrupeds, some of them as diminutive as field mice, which have all died out together, while the land shells formerly their contemporaries still continue to exist in the same countries. As we may feel assured that these minute quadrupeds could never have been extirpated by man, so we may conclude that all the species, small and great, have been annihilated one after the other, in the course of indefinite ages, by those changes of circumstances in the organic and inorganic world which are always in progress, and are capable in the course of time of greatly modifying the physical geography, climate, and all other conditions on which the continuance upon the earth of any living being must depend.*

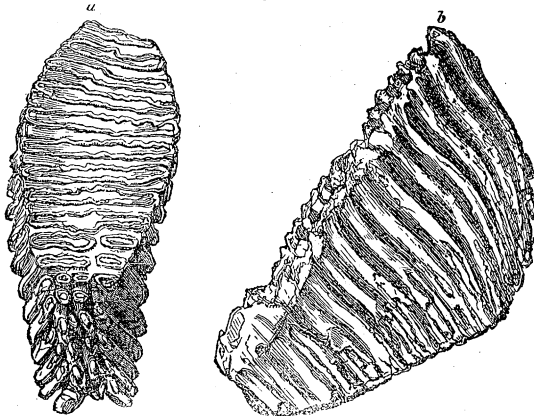
The law of geographical relationship above alluded to, between the living vertebrata of every great zoological province and the fossils of the period immediately antecedent, even where the fossil species are extinct, is by no means confined to the mammalia. New Zealand, when first examined by Europeans, was found to contain no indigenous land quadrupeds, no kangaroos, or opossums, like Australia; but a wingless bird abounded there, the smallest living representative of the ostrich family, called Xivi, by the natives (*Apteryx*). In the fossils of the Post-Pliocene and Pleistocene period in this same island, there is the like absence of kangaroos, opossums, wombats, and the rest; but in their place a prodigious number of well-preserved specimens of gigantic birds of the struthious order, called by Owen *Dinornis* and *Palapteryx*, which are en-

* See Principles of Geology, chaps. xli. to xlv.

tombbed in superficial deposits. These genera comprehended many species, some of which were 4, some 7, others 9, and others 11 feet in height! It seems doubtful whether any contemporary mammalia shared the land with this population of gigantic feathered bipeds.

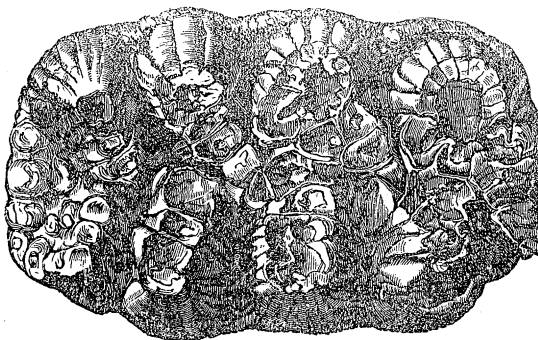
To those who have never studied comparative anatomy it may seem scarcely credible, that a single bone taken from any part of the skeleton may enable a skilful osteologist to distinguish, in many cases, the genus, and sometimes the species, of quadruped to which it belonged. Although few geologists can aspire to such knowledge, which must be the result of long practice and study, they will nevertheless derive great advantage from learning what is comparatively an easy task, to distinguish the principal divisions of the mammalia by the forms and characters of their teeth. The annexed figures, all taken from original specimens, may be useful in assisting the student to recognize the teeth of many genera most frequently found fossil in Europe:—

Fig. 129.



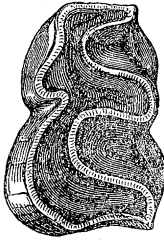
Elephas primigenius (or Mammoth); molar of upper jaw, right side; one-third of nat. size.
 a. Grinding surface. b. Side view.

Fig. 130.



Mastodon angustidens (Norwich Crag, Postwick, also found in Red Crag, see p. 149); second true molar, left side, upper jaw; grinding surface, nat. size. (Sec. p. 149.)

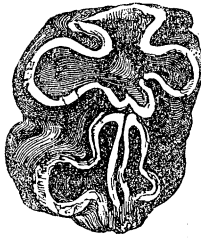
Fig. 131.



Rhinoceros.

Rhinoceros leptorhinus; fossil from freshwater beds of Grays, Essex (see p. 147); penultimate molar, lower jaw, left side; two-thirds of nat. size.

Fig. 132.



Hippopotamus.

Hippopotamus; from cave near Palermo (see p. 154); molar tooth; two-thirds of nat. size.


Fig. 133.



Pig.

Sus scrofa, Lin. (common pig); from shell-marl, Forfarshire; posterior molar, lower jaw, nat. size.

Fig. 134.



Horse.

Equus caballus, Lin. (common horse); from the shell-marl, Forfarshire; second molar, lower jaw.

a. Grinding surface, two-thirds nat. size.
b. Side view of same, half nat. size.

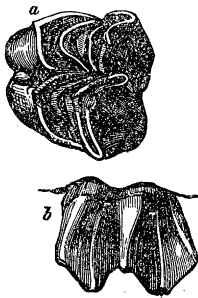
Fig. 135.



Tapir.

Tapirus Americanus; recent; third molar, upper jaw; nat. size.

Fig. 136.

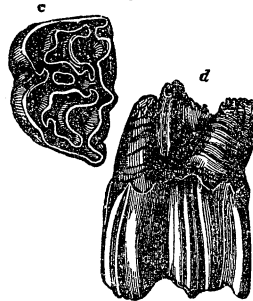


a. b. Deer.

Elk (*Cervus alces*, Lin.); recent; molar of upper jaw.

a. Grinding surface.
b. Side view; two-thirds of nat. size.

Fig. 137.



c. d. Ox.

Ox, common, from shell-marl, Forfarshire; true molar upper jaw; two-thirds nat. size.

c. Grinding surface.
d. Side view.

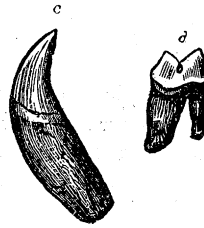
Fig. 138.



Bear.

- a. Canine tooth or tusk of bear (*Ursus spelæus*); from cave near Liege.
- b. Molar of left side, upper jaw; one third of nat. size.

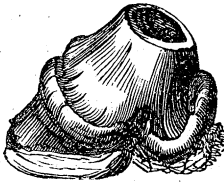
Fig. 139.



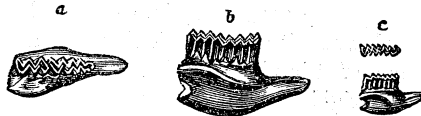
Tiger.

- c. Canine tooth of tiger (*Felis tigris*); recent.
- d. Outside view of posterior molar lower jaw; one-third of nat. size.

Fig. 140.



Hyæna spelæa: second molar, left side, lower jaw; nat. size. Cave of Kirkdale. (See p. 154.)



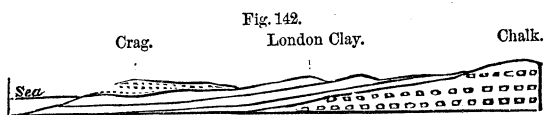
Teeth of a new species of *Arvicola* (field mouse); from the Norwich Crag. (See p. 149.)
 a. Grinding surface. b. Side view of same.
 c. Nat. size of a and b.

CHAPTER XIV.

OLDER PLIOCENE AND MIOCENE FORMATIONS.

Strata of Suffolk termed Red and Coralline crag—Fossil, and proportion of recent species—Depth of sea and climate—Reference of Suffolk crag to the older Pliocene period—Migration of many species of shells southward during the glacial period—Fossil whales—Subapennine beds—Asti, Sienna, Rome—Miocene formations—Faluns of Touraine—Depth of sea and littoral character of fauna—Tropical climate implied by the testacea—Proportion of recent species of shells—Faluns more ancient than the Suffolk crag—Miocene strata of Bourdeaux and Piedmont—Molasse of Switzerland—Tertiary strata of Lisbon—Older Pliocene and Miocene formations in the United States—Sewalik Hills in India.

THE older pliocene strata, which next claim our attention, are chiefly confined, in Great Britain, to the eastern part of the county of Suffolk, where, like the Norwich beds already described, they are called "Crag," a provincial name given particularly to those masses of shelly sand which have been used from very ancient times in agriculture, to fertilize soils deficient in calcareous matter. The relative position of the "red crag" in Essex to the London clay, may be understood by reference to the accompanying diagram (fig. 142).



These deposits, judging by the shells which they contain, appear, according to Professor Edward Forbes, to have been formed in a sea of moderate depth, generally from 15 to 25 fathoms deep, although in some few spots perhaps deeper. But they may, nevertheless, have been accumulated at the distance of 40 or 50 miles from land.

The Suffolk crag is divisible into two masses, the upper of which has been termed the Red, and the lower the Coralline Crag.* The upper deposit consists chiefly of quartzose sand, with an occasional intermixture of shells, for the most part rolled, and sometimes comminuted. The lower or Coralline crag is of very limited extent, ranging over an area about 20 miles in length, and 3 or 4 in breadth, between the rivers Alde and Stour. It is generally calcareous and marly—a mass of shells and small corals, passing occasionally into a soft building stone. At Sudbourn, near Orford, where it assumes this character, are large quarries, in which the bottom of it has been reached at the depth of 50 feet. At some places in the neighborhood, the softer mass is divided by thin flags of hard limestone, and corals placed in the upright position in which they grew.

The Red crag is distinguished by the deep ferruginous or ochreous color of its sands and fossils, the Coralline by its white color. Both formations are of moderate thickness; the red crag rarely exceeding 40, and the coralline seldom amounting to 20, feet. But their importance is not to be estimated by the density of the mass of strata or its geographical extent, but by the extraordinary richness of its organic remains, belonging to a very peculiar type, which seems to characterize the state of the living creation in the north of Europe during the older Pliocene era.

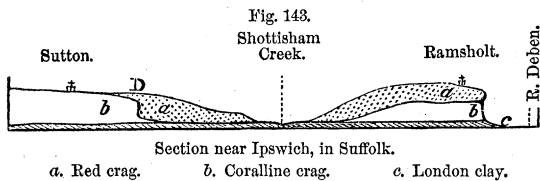
For a large collection of the fish, echinoderms, shells, and corals of the deposits in Suffolk, we are indebted to the labors of Mr. Searles Wood. Of testacea alone he has obtained 230 species from the Red, and 345 from the Coralline crag, about 150 being common to each. The proportion of recent species in the new group is considered by Mr. Wood to be about 70† per cent., and that in the older or coralline about 60. When I examined these shells of Suffolk in 1835, with the assistance of Dr. Beck, Mr. George Sowerby, Mr. Searles Wood, and other eminent conchologists, I came to the opinion that the extinct species predominated very decidedly in number over the living. Recent investigations, however, have thrown much new light on the conchology of the Arctic, Scandinavian, British, and Mediterranean seas. Many of the species formerly known only as fossils of the Crag, and supposed to have died

* See paper by E. Charlesworth, Esq.; London and Ed. Phil. Mag. No. xxxviii. p. 81, Aug. 1835.

† See Monograph on the Crag Mollusca. Searles Wood, Paleont. Soc. 1848.

out, have been dredged up in a living state from depths not previously explored. Other recent species, before regarded as distinct from the nearest allied Crag fossils, have been observed, when numerous individuals were procured, to be liable to much greater variation, both in size and form, than had been suspected, and thus have been identified. Consequently, the Crag fauna has been found to approach much more nearly to the recent fauna of the Northern, British, and Mediterranean seas than had been imagined. The analogy of the whole group of testacea to the European type is very marked, whether we refer to the large development of certain genera in number of species or to their size, or to the suppression or feeble representation of others. The indication also afforded by the entire fauna of a climate not much warmer than that now prevailing in corresponding latitudes, prepares us to believe that they are not of higher antiquity than the Older Pliocene era.*

The position of the red crag in Essex to the subjacent London clay and chalk has been already pointed out (fig. 142). Whenever the two divisions are met with in the same district, the red crag lies uppermost; and, in some cases, as in the section represented in fig. 143, it is observed that the older or coralline mass *b* had suffered denudation before the newer formation *a* was thrown down upon it. At D there is not



only a distinct cliff, 8 or 10 feet high, of coralline crag, running in a direction N. E. and S. W., against which the red crag abuts with its horizontal layers; but this cliff occasionally overhangs. The rock composing it is drilled everywhere by *Pholades*, the holes which they perforated having been afterwards filled with sand and covered over when the newer beds were thrown down. As the older formation is shown by its fossils to have accumulated in a deeper sea (15, and sometimes 25, fathoms deep or more), there must no doubt have been an upheaval of the seabottom before the cliff here alluded to was shaped out. We may also conclude that so great an amount of denudation could scarcely take place, in such incoherent materials, without many of the fossils of the inferior beds becoming mixed up with the overlying crag, so that considerable difficulty must be occasionally experienced by the palæontologist in deciding which species belong severally to each group. The red crag being formed in a shallower sea, often resembles in structure a shifting sand bank, its layers being inclined diagonally, and the planes of stratifi-

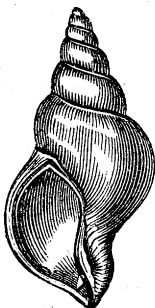
* In regarding the Suffolk crag, both red and coralline, as older Pliocene, instead of Miocene, I am only returning to the classification adopted by me in the Principles and Elements of Geology up to the year 1838.

cation being sometimes directed in the same quarry to the four cardinal points of the compass, as at Butley. That in this and many other localities, such a structure is not deceptive or due to any subsequent concretionary rearrangement of particles, or to mere lines of color, is proved by each bed being made up of flat pieces of shell which lie parallel to the planes of the smaller strata.

Some fossils, which are very abundant in the red crag, have never been found in the white or coralline division; as, for example, the *Fusus contrarius* (fig. 144), and several species of *Buccinum* (or *Nassa*) and *Murex* (see figs. 145, 146), which two genera seem wanting in the lower crag.

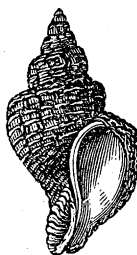
Fossils characteristic of the Red Crag.

Fig. 144.



Fusus contrarius.

Fig. 145.



Murex alveolatus.

Fig. 146.



Nassa granulata.

Fig. 147.



Cypræa coccinelloides.


Fig. 144 half nat. size; the others nat. size.

Among the bones and teeth of fishes are those of large sharks (*Carcharias*), and a gigantic skate of the extinct genus *Myliobates*, and many other forms, some common to our seas, and many foreign to them.

The distinctness of the fossils of the coralline crag arises in part from higher antiquity, and, in some degree, from a difference in the geographical conditions of the submarine bottom. The prolific growth of corals, echini, and a prodigious variety of testacea, implies a region of deeper and more tranquil water; whereas, the red crag may have formed afterwards on the same spot, when the water was shallower. In the mean time the climate may have become somewhat cooler, and some of the zoophytes which flourished in the first period may have disappeared, so that the fauna of the red crag acquired a character somewhat more nearly resembling that of our northern seas, as is implied by the large development of certain sections of the genera *Fusus*, *Buccinum*, *Purpura*, and *Trochus*, proper to higher latitudes, and which are wanting or feebly represented in the inferior crag.

Some of the corals of the lower crag of Suffolk belong to genera unknown in the living creation, and of a very peculiar structure; as, for example, that represented in the annexed fig. (148), which is one of several species having a globular form. The great number and variety of these zoophytes probably indicate an equable climate, free from intense

Fig. 148.



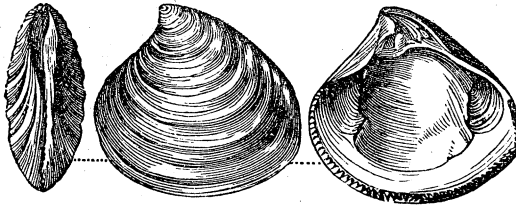
Fascicularia aurantium, Milne Edwards. Family, *Tubuliporidae*, of same author.

Coral of extinct genus, from the inferior or coralline crag, Suffolk.

a. Exterior. b. Vertical section of interior. c. Portion of exterior magnified.
d. Portion of interior magnified, showing that it is made up of long, thin, straight tubes, united in conical bundles.

cold in winter. On the other hand, that the heat was never excessive is confirmed by the prevalence of northern forms among the testacea, such as the *Glycimeris*, *Cyprina*, and *Astarte*. Of the genus last mentioned (see fig. 149) there are about fourteen species, many of them being rich

Fig. 149.



Astarte (*Crassina*, Lam.); species common to upper and lower crag.

Astarte Omalii, Lajonkaire; Syn. *A. bipartita*, Sow. Min. Con. T. 521, f 8; a very variable species most characteristic of the coralline crag, Suffolk.

in individuals; and there is an absence of genera peculiar to hot climates, such as *Conus*, *Oliva*, *Mitra*, *Fasciolaria*, *Crassatella*, and others. The cowries (*Cypræa*, fig. 147), also, are small, and belonging to a section (*Trivia*) now inhabiting the colder regions. A large volute, called *Voluta Lamberti* (fig. 150), may seem an exception; but it differs in form from the volutes of the torrid zone, and may, like the living *Voluta Magellanica*, have been fitted for an extra-tropical climate.



Voluta Lamberti, young individ.

The occurrence of a species of *Lingula* at Sutton is worthy of remark, as these *Brachiopoda* seem now confined to more equatorial latitudes, and the same may be said still more decidedly of a species of *Pyrula*, allied to *P. reticulata*. Whether, therefore, we may incline to the belief that

the mean annual temperature was higher or lower than now, we may at least infer that the climate and geographical conditions were by no means the same at the period of the Suffolk crag as those now prevailing in the same region.

Of the echinoderms of the coralline crag about eleven species are known, but some of these are in too fragmentary a condition to admit of exact comparison. Of six which are the most perfect, Prof. E. Forbes has been able to identify three with recent species: one of which, of the genus *Echinus*, is British; a second, *Echinocyamus*, British and Mediterranean; and a third, *Echinus monilis*, a Mediterranean species, also found fossil in the faluns of Touraine.

One of the most interesting conclusions deduced from a careful comparison of the shells of these British Older Pliocene strata and those now inhabiting our seas, has been pointed out by Prof. E. Forbes. It appears that, during the glacial period, a period intermediate, as we have seen, between that of the crag and our own times, many shells, previously established in the temperate zone, retreated southwards to avoid an uncongenial climate. The Professor has given a list of fifty shells which inhabited the British seas while the coralline and red crag were forming, and which are wanting in the Pleistocene or glacial deposits. They must, therefore, after their migration to the south, have made their way northwards again. In corroboration of these views, it is stated that all these fifty species occur fossil in the Newer Pliocene strata of Sicily, Southern Italy, and the Grecian Archipelago, where they may have enjoyed, during the era of floating icebergs, a climate resembling that now prevailing in higher European latitudes.*

In the red crag at Felixstow, in Suffolk, Professor Henslow has found the ear-bones of no less than four species of cetacea, which, according to Mr. Owen, are the remains of true whales of the family *Balænidæ*. Mr. Wood is of opinion that these cetacea may be of the age of the red crag, or if not that they may be derived from the destruction of beds of coralline crag. I agree with him that the supposition of their having been washed out of the London clay, in which no *Balænidæ* have yet been met with, is improbable.

Strata containing fossil shells, like those of the Suffolk crag, above described, have been found at Antwerp, and on the banks of the Scheldt below that city. In 1840 I observed a small patch of them near Valognes, in Normandy; and there is also a deposit containing similar fossils at St. George Bohon, and several places a few leagues to the S. of Carentan, in Normandy; but they have never been traced farther southwards.

Subapennine strata.—The Apennines, it is well known, are composed chiefly of secondary rocks, forming a chain which branches off from the Ligurian Alps and passes down the middle of the Italian peninsula. At the foot of these mountains, on the side both of the Adriatic and

* E. Forbes, Mem. Geol. Survey, Gt. Brit. vol. i. 386.

the Mediterranean, are found a series of tertiary strata, which form, for the most part, a line of low hills occupying the space between the older chain and the sea. Brocchi, as we have seen (p. 105), was the first Italian geologist who described this newer group in detail, giving it the name of the Subapennines; and he classed all the tertiary strata of Italy, from Piedmont to Calabria, as parts of the same system. Certain mineral characters, he observed, were common to the whole; for the strata consist generally of light brown or blue marl, covered by yellow calcareous sand and gravel. There are also, he added, some species of fossil shells which are found in these deposits throughout the whole of Italy.

We have now, however, satisfactory evidence that the Subapennine beds of Brocchi belong, at least, to three periods. To the Miocene we can refer a portion of the strata of Piedmont, those of the hill of Superga, for example; to the Older Pliocene, part of the strata of northern Italy, of Tuscany, and of Rome; while the tufaceous formations of Naples, of Ischia, and the calcareous strata of Otranto, are referable to the Newer Pliocene, and in great part to the Post-Pliocene period.

That there is a considerable correspondence in the mineral composition of these different Italian groups is undeniable; but not that exact resemblance which should lead us to assume a precise identity of age, unless the fossil remains agreed very closely. It is now indispensable that a new scrutiny should be made in each particular district, of the fossils derived from the upper and lower beds—especially such localities as Asti and Parma, where the formation attains a great thickness; and at Sienna, where the shells of the incumbent yellow sand are generally believed to approach much more nearly, as a whole, to the recent fauna of the Mediterranean than those in the subjacent blue marl.

The grayish brown or blue marl of the Subapennine formation is very aluminous, and usually contains much calcareous matter and scales of mica. Near Parma it attains a thickness of 2000 feet, and is charged throughout with marine shells, some of which live in deep, others in shallow water, while a few belong to freshwater genera, and must have been washed in by rivers. Among these last I have seen the common *Limnea palustris* in the blue marl, filled with small marine shells. The wood and leaves, which occasionally form beds of lignite in the same deposit, may have been carried into the sea by similar causes. The shells, in general, are soft when first taken from the marl, but they become hard when dried. The superficial enamel is often well preserved, and many shells retain their pearly lustre, part of their external color, and even the ligament which unites the valves. No shells are more usually perfect than the microscopic foraminifera, which abound near Sienna, where more than a thousand full-grown individuals may be sometimes poured out of the interior of a single univalve of moderate dimensions.

The other member of the Subapennine group, the yellow sand and conglomerate, constitutes, in most places, a border formation near the

junction of the tertiary and secondary rocks. In some cases, as near the town of Sienna, we see sand and calcareous gravel resting immediately on the Apennine limestone, without the intervention of any blue marl. Alternations are there seen of beds containing fluviatile shells, with others filled exclusively with marine species; and I observed oysters attached to many limestone pebbles. This appears to have been a point where a river, flowing from the Apennines, entered the sea when the tertiary strata were formed.

The sand passes in some districts into a calcareous sandstone, as at San Vignone. Its general superposition to the marl, even in parts of Italy and Sicily where the date of its origin is very distinct, may be explained, if we consider that it may represent the deltas of rivers and torrents, which gained upon the bed of the sea where blue marl had previously been deposited. The latter, being composed of the finer and more transportable mud, would be conveyed to a distance, and first occupy the bottom, over which sand and pebbles would afterwards be spread, in proportion as rivers pushed their deltas farther outwards. In some large tracts of yellow sand it is impossible to detect a single fossil, while in other places they occur in profusion. Occasionally the shells are silicified, as at San Vitale, near Parma, from whence I saw two individuals of recent species, one freshwater and the other marine *Limnea palustris*, *Cytherea concentrica*, Lam.), both perfectly converted into flint.

Rome.—The seven hills of Rome are composed partly of marine tertiary strata, those of Monte Mario, for example, of the Older Pliocene period, and partly of superimposed volcanic tuff, on the top of which are usually cappings of a fluviatile and lacustrine deposit. Thus, on Mount Aventine, the Vatican, and the Capitol, we find beds of calcareous tufa with incrusted reeds, and recent terrestrial shells, at the height of about 200 feet above the alluvial plain of the Tiber. The tusk of the mammoth has been procured from this formation, but the shells appear to be all of living species, and must have been imbedded when the summit of the Capitol was a marsh, and constituted one of the lowest hollows of the country as it then existed. It is not without interest that we thus discover the extremely recent date of a geological event which preceded an historical era so remote as the building of Rome.

MIOCENE FORMATIONS.

Faluns of Touraine.—The Miocene strata, corresponding with those named by many geologists "Middle Tertiary," will next claim our attention. Near the towns of Dinan and Rennes, in Brittany, and again in the provinces bordering the Loire, a tertiary formation, containing another assemblage of fossils, is met with, to which the name of *Faluns* has been long given by the French agriculturists, who spread the shelly sand and marl over the land, in the same manner as the crag was formerly much

used in Suffolk. Isolated masses of these faluns occur from near the mouth of the Loire, near Nantes, as far as a district south of Tours. They are also found at Pontlevoy, on the Cher, about 70 miles above the junction of that river with the Loire, and 30 miles S. E. of Tours. I have visited all the localities above mentioned, and found the beds to consist principally of sand and marl, in which are shells and corals, some entire, some rolled, and others in minute fragments. In certain districts, as at Doué, in the department of Maine and Loire, 10 miles S. W. of Saumur, they form a soft building-stone, chiefly composed of an aggregate of broken shells, corals, and echinoderms, united by a calcareous cement; the whole mass being very like the coralline crag near Aldborough and Sudbourn in Suffolk. The scattered patches of faluns are of slight thickness, rarely exceeding 50 feet; and between the district called Sologne and the sea they repose on a great variety of older rocks; being seen to rest successively upon gneiss, clayslate, and various secondary formations, including the chalk; and, lastly, upon the upper freshwater limestone of the Parisian tertiary series, which, as before mentioned (p. 106), stretches continuously from the basin of the Seine to that of the Loire.

At some points, as at Louans, south of Tours, the shells are stained of a ferruginous color, not unlike that of the red crag of Suffolk. The species are, for the most part, marine, but a few of them belong to land and fluviatile genera. Among the former, *Helix turonensis* (fig. 45, p. 30) is the most abundant. Remains of terrestrial quadrupeds are here and there intermixed, belonging to the genera *Deinotherium*, *Mastodon*, *Rhinoceros*, *Hippopotamus*, *Chæropotamus*, *Dichobune*, *Deer*, and others, and these are accompanied by cetacea, such as the *Lamantine*, *Morse*, *Sea-calf*, and *Dolphin*, all of extinct species.

Professor E. Forbes, after studying the fossil testacea which I obtained from these beds, informs me that he has no doubt they were formed partly on the shore itself at the level of low water, and partly at very moderate depths, not exceeding 10 fathoms below that level. The molluscous fauna of the "faluns" is on the whole much more littoral than that of the red and coralline crag of Suffolk, and implies a shallower sea. It is, moreover, contrasted with the Suffolk crag by the indications it affords of an extra-European climate. Thus it contains seven species of *Cypræa*, some larger than any existing cowry of the Mediterranean, several species of *Oliva*, *Ancillaria*, *Mitra*, *Terebra*, *Pyrula*, *Fasciolaria*, and *Conus*. Of the cones there are no less than eight species, some very large, whereas the only European cone is of diminutive size. The genus *Nerita*, and many others, are also represented by individuals of a type now characteristic of equatorial seas, and wholly unlike any Mediterranean forms. These proofs of a more elevated temperature seem to imply the higher antiquity of the faluns as compared with the Suffolk crag, and are in perfect accordance with the fact of the smaller proportion of testacea of recent species found in the faluns.

Out of 290 species of shells collected by myself, in 1840, at

Pontlevoy, Louans, Bossée, and other villages 20 miles south of Tours; and at Savigné, about 15 miles northwest of that place; 72 only could be identified with recent species, which is in the proportion of 25 per cent. A large number of the 290 species are common to all the localities, those peculiar to each not being more numerous than we might expect to find in different bays of the same sea.

The total number of mollusca from the faluns, in my possession, is 302, of which 45 only were found by Mr. Wood to be common to the Suffolk crag. The number of corals obtained by me at Doué, and other localities before adverted to, amounts to 43, as determined by Mr. Lonsdale, of which seven agree specifically with those of the Suffolk crag. Only one has, as yet, been identified with a living species. But it is difficult, if not impossible, to institute at present a satisfactory comparison between fossil and recent *Polyparia*, from the deficiency of our knowledge of the living species. Some of the genera occurring fossil in Touraine, as the *Astrea*, *Lunulites*, and *Dendrophyllia*, have not been found in European seas north of the Mediterranean; nevertheless the *Polyparia* of the faluns do not seem to indicate on the whole so warm a climate as would be inferred from the shells.

It was stated that, on comparing about 300 species of Touraine shells with about 450 from the Suffolk crag, 45 only were found to be common to both, which is in the proportion of only 15 per cent. The same small amount of agreement is found in the corals also. I formerly endeavored to reconcile this marked difference in species with the supposed coexistence of the two faunas, by imagining them to have severally belonged to distinct zoological provinces or two seas, the one opening to the north, and the other to the south, with a barrier of land between them, like the Isthmus of Suez, separating the Red Sea and the Mediterranean. But I now abandon that idea for several reasons; among others, because I succeeded in 1841 in tracing the Crag fauna southwards in Normandy to within 70 miles of the Falunian type, near Dinan, yet found that both assemblages of fossils retained their distinctive characters, showing no signs of any blending of species or transition of climate.

On a comparison of 280 Mediterranean shells with 600 British species, made for me by an experienced conchologist in 1841, 160 were found to be common to both collections, which is in the proportion of 57 per cent., a fourfold greater specific resemblance than between the seas of the crag and the faluns, notwithstanding the greater geographical distance between England and the Mediterranean than between Suffolk and the Loire. The principal grounds, however, for referring the English crag to the older Pliocene and the French faluns to the Miocene epochs, consist in the predominance of fossil shells in the British strata identifiable with species, not only still living, but which are now inhabitants of neighboring seas, while the accompanying extinct species are of genera such as characterize Europe. In the faluns, on the contrary, the recent species are in a decided minority, and

many of them, like the associated extinct testacea, are much less European in character, and point to the prevalence of a warmer climate,—in other words, to a state of things receding farther from the present condition of Europe, geographically and climatologically, and doubtless, therefore, receding farther in time.

Bourdeaux.—A great extent of country between the Pyrenees and the Gironde is overspread by tertiary deposits, which have been more particularly studied in the environs of Bourdeaux and Dax, from whence about 700 species of shells have been obtained. A large proportion of these shells belong to the same zoological type as those of Touraine; but many are peculiar, and the whole may possibly constitute a somewhat older division of the Miocene period than the faluns of the Loire. We must wait, however, for farther investigations, in order to decide this question with accuracy.

Piedmont.—Many of the shells peculiar to the hill of the Superga, near Turin, agree with those found at Bourdeaux and Dax; but the proportion of recent species is much less. The strata of the Superga consist of a bright green sand and marl, and a conglomerate with pebbles, chiefly of green serpentine, and are inclined at an angle of more than 70°. This formation, which attains a great thickness in the valley of the Bormida, is probably one of the oldest Miocene groups hitherto discovered.

Molasse of Switzerland.—If we cross the Alps, and pass from Piedmont to Savoy, we find there, at the northern base of the great chain, and throughout the lower country of Switzerland, a soft green sandstone much resembling some of the beds of the basin of the Bormida, above described, and associated in a similar manner with marls and conglomerate. This formation is called in Switzerland “molasse,” said to be derived from “mol,” “soft,” because the stone is easily cut in the quarry. It is of vast thickness, and probably divisible into several formations. How large a portion of these belong to the Miocene period cannot yet be determined, as fossil shells are often entirely wanting. In some places a decided agreement of the fossil fishes of the molasse and faluns has been observed. Among those common to both, M. Agassiz pointed out to me *Lamna contortidens*, *Myliobates Studeri*, *Spherodus cinctus*, *Notidanus primigenius*, and others.

Lisbon.—Marine tertiary strata near Lisbon contain shells which agree very closely with those of Bourdeaux, and are therefore referred to the Miocene era. Thus, out of 112 species collected by Mr. Smith of Jordanhill, between 60 and 70 were found to be common to the strata of Bourdeaux and Dax, the recent species being in the proportion of 21 per cent.

Older Pliocene and Miocene formations in the United States.—Between the Alleghany mountains, formed of older rocks, and the Atlantic, there intervenes, in the United States, a low region occupied principally by beds of marl, clay, and sand, consisting of the cretaceous and tertiary formations, and chiefly of the latter. The general elevation of this plain bordering the Atlantic does not exceed 100 feet, although it is some-

times several hundred feet high. Its width in the middle and southern states is very commonly from 100 to 150 miles. It consists, in the South, as in Georgia, Alabama, and South Carolina, almost exclusively of Eocene deposits; but in North Carolina, Maryland, Virginia, and Delaware, more modern strata predominate, which I have assimilated in age to the English crag and Faluns of Touraine.* If, chronologically speaking, they can be truly said to be representatives of these two European formations, they may range in age from the Older Pliocene to the Miocene epoch, according to the classification of European strata adopted in this chapter.

The proportion of fossil shells agreeing with recent, out of 147 species collected by me, amounted to about 17 per cent, or one-sixth of the whole; but as the fossils so assimilated were almost always the same as species now living in the neighboring Atlantic, the number may hereafter be augmented, when the recent fauna of that ocean is better known. In different localities, also, the proportion of recent species varied considerably.

On the banks of the James River, in Virginia, about 20 miles below Richmond, in a cliff about 30 feet high, I observed yellow and white sands overlying an Eocene marl, just as the yellow sands of the crag lie on the blue London clay in Suffolk and Essex in England. In the Virginian sands, we find a profusion of an *Astarte* (*A. undulata*, Conrad), which resembles closely, and may possibly be a variety of, one of the commonest fossils of the Suffolk crag (*A. bipartita*); the other shells also, of the genera *Natica*, *Fissurella*, *Artemis*, *Lucina*, *Chama*, *Pectunculus*, and *Pecten*, are analogous to shells both of the English crag and French faluns, although the species are almost all distinct. Out of 147 of these American fossils I could only find 13 species common to Europe, and these occur partly in the Suffolk crag, and partly in the faluns of Tou-

Fig. 151.

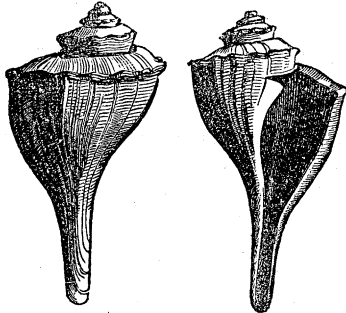
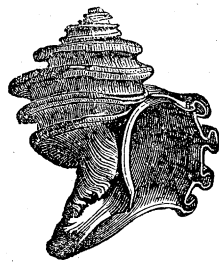
*Fulgur canaliculatus*. Maryland.

Fig. 152.

*Fusus quadricostatus*, Say. Maryland.

raine; but it is an important characteristic of the American group, that it not only contains many peculiar extinct forms, such as *Fusus quadri-*

* Proceedings of the Geol. Soc. vol. iv. part 3, 1845, p. 547.

costatus, Say (see fig. 152), and *Venus tridacnoides*, abundant in these same formations, but also some shells which, like *Fulgur carica* of Say, and *F. canaliculatus* (see fig. 151), *Calyptrea costata*, *Venus mercenaria*, Lam., *Modiola glandula*, Totten, and *Pecten magellanicus*, Lam., are recent species, yet of forms now confined to the western side of the Atlantic, a fact implying that the beginning of the present geographical distribution of mollusca dates back to a period as remote as that of the Miocene strata.

Of ten species of zoophytes which I procured on the banks of the James River, two were identical with species of the Faluns of Touraine. With respect to climate, Mr. Lonsdale regards these corals as indicating a temperature exceeding that of the Mediterranean, and the shells would lead to similar conclusions. Those occurring on the James River are in the 37th degree of N. latitude, while the French faluns are in the 47th; yet the forms of the American fossils would scarcely imply so warm a climate as must have prevailed in France, when the Miocene strata of Touraine originated.

Among the remains of fish in these Post-Eocene strata of the United States are several large teeth of the shark family, not distinguishable specifically from fossils of the faluns of Touraine, and the Maltese tertiary.

India.—The freshwater deposits of the Sub-Himalayan or Sewalik Hills, described by Dr. Falconer and Captain Cautley, may perhaps be regarded as Miocene. Like the faluns of Touraine, they contain the Deinotherium and Mastodon. Whether any of the associated freshwater and land shells are of recent species is not yet determined. The occurrence in them of a fossil giraffe and hippopotamus, genera now only living in Africa, as well as of a camel, implies a geographical state of things very different from that now established in the same parts of India. The huge Sivatherium of the same era appears to have been a ruminating quadruped bigger than the rhinoceros, and provided with a large upper lip, or probably a short proboscis, and having two pair of horns, resembling those of antelopes. Several species of monkey belonged to the same fauna; and among the reptiles, several crocodiles, larger than any now living, and an enormous tortoise, *Testudo Atlas*, the curved shell of which measured 20 feet across.

CHAPTER XV.

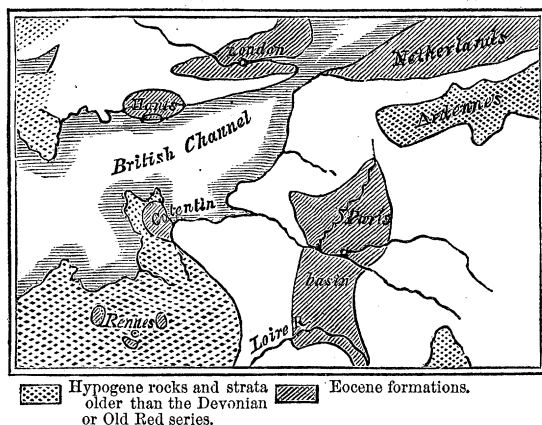
UPPER EOCENE FORMATIONS.

Eocene areas in England and France—Tabular view of French Eocene strata—Upper Eocene group of the Paris basin—Same beds in Belgium and at Berlin—Tertiary strata—Freshwater upper Eocene of Central France—Series of geographical changes since the land emerged in Auvergne—Mineral character an uncertain test of age—Marls containing *Cypris*—Oolite of Eocene period—Indusial limestone and its origin—Fossil mammalia of the upper Eocene strata in Auvergne—Freshwater strata of the Cantal, calcareous and siliceous—Its resemblance to chalk—Proofs of gradual deposition of strata.

THE tertiary strata described in the preceding chapters are all of them characterized by fossil shells, of which a considerable proportion are specifically identical with the living mollusca; and the greater the number, the more nearly does the entire fauna approach in species and genera to that now inhabiting the adjoining seas. But in the Eocene formations next to be considered, the proportion of recent species is very small, and sometimes scarcely appreciable, and those agreeing with the fossil testacea often belong to remote parts of the globe, and to various zoological provinces. This difference in conchological character implies a considerable interval of time between the Eocene and Miocene periods, during which the whole fauna and flora underwent other changes as great, and often greater, than those exhibited by the mollusca. In the accompanying map, the position of several Eocene areas is pointed out, such as the basin of the Thames, part of Hampshire, part of the Netherlands, and the country round Paris. The deposits, however, occupying these spaces

Fig. 153.

Map of the principal tertiary basins of the Eocene period.



N. B. The space left blank is occupied by secondary formations from the Devonian or old red sandstone to the chalk inclusive.

comprise a great succession of marine and freshwater formations, which, although they may all be termed Eocene, as being newer than the chalk, and older than the faluns, are nevertheless divisible into separate groups of high geological importance.

The newest of these, like the Faluns of the Loire, have no true representatives, or exact chronological equivalents, in the British Isles. Their place in the series will best be understood by referring to the order of superposition of the successive deposits found in the neighborhood of Paris. The area which has been called the Paris basin is about 180 miles in its greatest length from northeast to southwest, and about 90 miles from east to west. This space may be described as a depression in the chalk, which has been filled up by alternating groups of marine and freshwater strata. MM. Cuvier and Brongniart attempted, in 1810, to distinguish five different formations, comprising three freshwater and two marine, which alternated with each other. It was imagined that the waters of the ocean had been by turns admitted and excluded from the same region; but the subsequent investigations of several geologists, especially of M. Constant Prevost,* have led to great modifications in these theoretical views; and now that the true order of succession is better understood, it appears that several of the deposits, which were supposed to have originated one after the other, were, in fact, in progress at the same time by the joint action of the sea and rivers.

The whole series of strata may be divided into three groups, as expressed in the following table:

1. Upper Eocene	<ul style="list-style-type: none"> a. Upper freshwater limestone, marls, and siliceous millstone. b. Upper marine sands, or Fontainebleau sandstone and sand.
2. Middle Eocene	<ul style="list-style-type: none"> a. Lower freshwater limestone and marl, or gypseous series. b. Sandstone and sands with marine-shells (<i>Sables moyens, or grès de Beauchamp</i>). c. Calcaire grossier, limestone with marine shells. d. Calcaire siliceux, hard siliceous freshwater limestone, for the most part contemporaneous with c.
3. Lower Eocene	<ul style="list-style-type: none"> a. Lower sands with marine shelly beds (<i>Sables inférieurs et lits coquilliers</i>). b. Lower sands, with lignite and plastic clay (<i>Sables inférieurs et argiles plastiques</i>).

Postponing to the next chapter the consideration of the Middle and Lower Eocene groups, I shall now speak of the Upper Eocene of Paris, and its foreign equivalents.

The upper freshwater marls and limestone (1, a) seem to have been formed in a great number of marshes and shallow lakes, such as frequently overspread the newest parts of great deltas. It appears that many layers of marl, tufaceous limestone, and travertin, with beds of flint,

* Bulletin des Sci. de la Soc. Philom. May, 1825, p. 74.

continuous or in nodules, accumulated in these lakes. *Chara*, aquatic plants, already alluded to (see p. 32), left their stems and seed-vessels imbedded both in the marl and flint, together with freshwater and land shells. Some of the siliceous rocks of this formation are used extensively for millstones. The flat summits or platforms of the hills round Paris, large areas in the forest of Fontainebleau, and the Plateau de la Beauce, between the Seine and the Loire, are chiefly composed of these upper freshwater strata.

The upper marine sands (1 *b*), consist chiefly of micaceous and quartzose sands, 80 feet thick. As they succeed throughout an extensive area deposit of a purely freshwater origin (2 *a*), they appear to mark a subsidence of the subjacent soil, whether it had formed the bottom of an estuary or a lake. The sea, which afterwards took possession of the same space, was inhabited by testacea, almost all of them differing from those found in the lower formations (2 *b* and 2 *c*), and equally or still more distinct from the Miocene Faluns of subsequent date. One of these upper Eocene strata in the neighborhood of Paris has been called the oyster bed, "couche à *Ostrea cyathula*, Lamk.," which is spread over a remarkably wide area. From the manner in which the oysters lie, it is inferred that they did not grow on the spot, but that some current swept them away from the bed of oysters formed in some other part of the bay. The strata of sand which immediately repose on the oyster-bed are quite destitute of organic remains; and nothing is more common in the Paris basin, and in other formations, than alternations of shelly beds with others entirely devoid of them. The temporary extinction and renewal of animal life at successive periods have been rashly inferred from such phenomena, which may nevertheless be explained, as M. Prevost justly remarks, without appealing to any such extraordinary revolutions in the state of the animate creation. A current one day scoops out a channel in a bed of shelly sand and mud, and the next day, by a slight alteration of its course, ceases to prey upon the same bank. It may then become charged with sand unmixed with shells, derived from some dune, or brought down by a river. In the course of ages an indefinite number of transitions from shelly strata to those without shells may thus be caused.

Besides these oysters, M. Deshayes has described 29 species of shells, in his work (*Coquilles fossiles de Paris*), as belonging to this formation, all save one regarded by him as differing from fossils of the calcaire grossier. Since that time the railway cuttings near Etampes have enabled M. Hébert to raise the number to 90. I have myself collected fossils in that district, where the shells are very entire, and detachable from the yellow sandy matrix. M. Hébert first pointed out that most of them agree specifically with those of Kleyn-Spauwen, Boom, and other localities of Limburg in Flanders, where they have been studied by MM. Nyst and De Koninck.*

* Hébert. Bulletin. 1849, vol. vi. 2d series, p. 459.

The position in Belgium of this formation above the older Eocene group is well seen in the small hill of Pellenberg, rising abruptly from the great plain, half a mile southeast of the city of Louvain, where I examined it in company with M. Nyst in 1850. At the top of the hill, a thin bed of dark grayish green tile-clay is seen $1\frac{1}{2}$ foot thick, with casts of *Nucula Deshayziana*. This clay rests on 12 feet of yellow sand, separated, by a band of flint and quartz pebbles, from a mass of subjacent white sand 15 feet thick, in which casts of the Kleyn Spauwen fossils have been met with. Under this a bed of yellow sand 12 feet thick, and, at a lower level, the railway cuttings have passed through calcareous sands like those of Brussels, in which the *Nautilus Burtini*, and various shells common to the older Eocene strata of the neighborhood of London, have been obtained. Every new fact which throws light on the true paleontological relations of the strata now under consideration (the Upper Marine or Fontainebleau beds of the Paris basin, 1 b, p. 175), deserves more particular attention, because geologists of high authority differ in opinion as to whether they should be classed as Eocene or Miocene.

Professor Beyrich has lately described a formation of the same age, occurring within 7 miles of the gates of Berlin, near the village of Hermsdorf, where, in the midst of the sands of which that country chiefly consists, a mass of tile-clay, more than 40 feet thick, and of a dark bluish gray color, is found, full of shells, among which the genera *Fusus* and *Pleurotoma* predominate, and among the bivalves, *Nucula Deshayziana*, Nyst, an extremely common shell in the Belgian beds above-mentioned. M. Beyrich has identified eighteen out of forty-five species of the Hermsdorf fossils with the Belgian species; and I believe that a much larger proportion agree with the Upper Eocene of Belgium, France, and the Rhine. On the other hand, eight of the forty-five species are supposed by him to agree with English Eocene shells. Messrs. Morris, Edwards, and S. Wood have compared a small collection, which I obtained of these Berlin shells, with the Eocene fossils of their museums, and confirmed the result of M. Beyrich, the species common to the English fossils belonging not simply to the uppermost of our marine beds, or those of Barton, but some of them to lower parts of the series, such as Bracklesham and Highgate. On the other hand, while these testacea, like those of Kleyn Spauwen and Etampes, present many analogies to the Middle and Lower Eocene group, they differ widely from the Falun shells,—a fact the more important in reference to Etampes, as that locality approaches within 70 miles of Pontlevoy, near Blois, and within 100 miles of Savigné, near Tours, where Falun shells are found. It is evident that the discordance of species cannot be attributed to distance or geographical causes, but must be referred to time, or the different epoch at which the upper marine beds of the Paris basin and the Faluns of the Loire originated.

Mayence.—The true chronological relation of many tertiary strata on the banks of the Rhine has always presented a problem of considerable difficulty. They occupy a tract from 5 to 12 miles in breadth, extend-

ing along the left bank of the Rhine from Mayence to the neighborhood of Mannheim, and are again found to the east, north, and southwest of Frankfurt. In some places they have the appearance of a freshwater formation; but in others, as at Alzey, the shells are for the most part marine. *Cerithia* are in great profusion, which indicates that the sea where the deposit was formed was fed by rivers; and the great quantity of fossil land shells, chiefly of the genus *Helix*, confirm the same opinion. The variety in the species of shells is small, while the individuals are exceedingly numerous; a fact which accords perfectly with the idea that the formation may have originated in a gulf or sea which, like the Baltic, was brackish in some parts, and almost fresh in others. A species of *Paludina* (fig. 154), very nearly resembling the recent *Littorina ulva*, is found throughout this basin. These shells are like grains of rice in size, and are often in such quantity as to form entire beds of marl and limestone. They are as thick as grains of sand, in stratified masses from 15 to 30 feet in thickness.

Fig. 154.

*Paludina*.
Mayence.

That these Rhenish tertiary formations agree more nearly with the Upper Eocene deposits above enumerated, than with any others, I have no doubt, since I had the advantage of comparing (August, 1850), with the assistance of M. de Koninck of Liége, the fossils from Kleyn Spauwen, Boom, and other Limburg localities, with those from Mayence, Alzey, Weinheim, and other Rhenish strata. Among the common Belgian and Rhenish shells which are identical, I may mention *Cassidaria depressa*, *Tritonium flandricum* De Koninck, *Cerithium tricinatum* Nyst, *Tornatella simulata*, *Rostellaria Sowerbyi*, *Nucula Deshayziana*, *Corbula pisum*, and *Pectunculus terebratularis*.

From these Upper Eocene deposits of the Rhine M. H. von Meyer has obtained a great number of characteristic fossil mammalia, such as *Palæomæryx medius*, *Hyotherium Meissneri*, *Tapirus Helveticus*, *Anthracotherium Alsaticum*, and others. The three first of these are species common to some of the lignite, or brown coal beds in Switzerland, commonly classed with the molasse, but of which the true age has not yet been distinctly made out.

The fossils of the sandy beds of Eppelsheim, comprising bones of the *Deinotherium*, *Mastodon*, and other quadrupeds, are regarded by H. von Meyer as belonging to a mammiferous fauna quite distinct from that of the Mayence basin, and they are probably referable to the Miocene period.

The upper freshwater strata (1 a, p. 175), of the neighborhood of Paris, stretch southwards from the valley of the Seine to that of the Loire, and in the last-mentioned region are seen to be older than the marine faluns, so that the perforating shells of the Miocene sea have sometimes bored the hard compact freshwater limestones; and fragments of the Upper Eocene rocks are found at Pontlevoy and elsewhere, which have been rolled in the bed of the Miocene sea.

Central France.—Lacustrine strata belonging, for the most part, to the same Upper Eocene series, are again met with in Auvergne, Cantal,

The country where they occur is almost entirely composed of granite and different varieties of granitic schist, with here and there a few patches of secondary strata, much dislocated, and which have probably suffered great denudation. There are also some vast piles of volcanic matter (see the map), the greater part of which is newer than the fresh-water strata, and is sometimes seen to rest upon them, while a small part has evidently been of contemporaneous origin. Of these igneous rocks I shall treat more particularly in another part of this work.

Before entering upon any details, I may observe, that the study of these regions possesses a peculiar interest, very distinct in kind from that derivable from the investigation either of the Parisian or English tertiary strata. For we are presented in Auvergne with the evidence of a series of events of astonishing magnitude and grandeur, by which the original form and features of the country have been greatly changed, yet never so far obliterated but that they may still, in part at least, be restored in imagination. Great lakes have disappeared,—lofty mountains have been formed, by the reiterated emission of lava, preceded and followed by showers of sand and scoriae,—deep valleys have been subsequently furrowed out through masses of lacustrine and volcanic origin,—at a still later date, new cones have been thrown up in these valleys,—new lakes have been formed by the damming up of rivers,—and more than one creation of quadrupeds, birds, and plants, Eocene, Miocene, and Pliocene, have followed in succession; yet the region has preserved from first to last its geographical identity; and we can still recall to our thoughts its external condition and physical structure before these wonderful vicissitudes began, or while a part only of the whole had been completed. There was first a period when the spacious lakes, of which we still may trace the boundaries, lay at the foot of mountains of moderate elevation, unbroken by the bold peaks and precipices of Mont Dor, and unadorned by the picturesque outline of the Puy de Dome, or of the volcanic cones and craters now covering the granitic platform. During this earlier scene of repose deltas were slowly formed; beds of marl and sand, several hundred feet thick, deposited; siliceous and calcareous rocks precipitated from the waters of mineral springs; shells and insects imbedded, together with the remains of the crocodile and tortoise, the eggs and bones of water birds, and the skeletons of quadrupeds, some of them belonging to the same genera as those entombed in the Eocene gypsum of Paris. To this tranquil condition of the surface succeeded the era of volcanic eruptions, when the lakes were drained, and when the fertility of the mountainous district was probably enhanced by the igneous matter ejected from below, and poured down upon the more sterile granite. During these eruptions, which appear to have taken place after the disappearance of the Eocene fauna, and in the Miocene epoch, the mastodon, rhinoceros, elephant, tapir, hippopotamus, together with the ox, various kinds of deer, the bear, hyæna, and many beasts of prey, ranged the forest, or pastured on the plain, and were occasionally overtaken by a fall of burning cinders, or buried in flows of

mud, such as accompany volcanic eruptions. Lastly, these quadrupeds became extinct, and gave place to Pliocene mammalia, and these in their turn, to species now existing. There are no signs, during the whole time required for this series of events, of the sea having intervened, nor of any denudation which may not have been accomplished by currents in the different lakes, or by rivers and floods accompanying repeated earthquakes, during which the levels of the district have in some places been materially modified, and perhaps the whole upraised relatively to the surrounding parts of France.

Auvergne.—The most northern of the freshwater groups is situated in the valley-plain of the Allier, which lies within the department of the Puy de Dome, being the tract which went formerly by the name of the Limagne d'Auvergne. It is inclosed by two parallel mountain ranges,—that of the Forèz, which divides the waters of the Loire and Allier, on the east; and that of the Monts Domes, which separates the Allier from the Sioule, on the west.* The average breadth of this tract is about 20 miles; and it is for the most part composed of nearly horizontal strata of sand, sandstone, calcareous marl, clay, and limestone, none of which observe a fixed and invariable order of superposition. The ancient borders of the lake, wherein the freshwater strata were accumulated, may generally be traced with precision, the granite and other ancient rocks rising up boldly from the level country. The actual junction, however, of the lacustrine and granitic beds is rarely seen, as a small valley usually intervenes between them. The freshwater strata may sometimes be seen to retain their horizontality within a very slight distance of the border-rocks, while in some places they are inclined, and in few instances vertical. The principal divisions into which the lacustrine series may be separated are the following;—1st, Sandstone, grit, and conglomerate, including red marl and red sandstone. 2dly, Green and white foliated marls. 3dly, Limestone or travertin, often oolitic. 4thly, Gypseous marls.

1. *a. Sandstone and conglomerate.*—Strata of sand and gravel, some times bound together into a solid rock, are found in great abundance around the confines of the lacustrine basin, containing, in different places, pebbles of all the ancient rocks of the adjoining elevated country; namely, granite, gneiss, mica-schist, clay-slate, porphyry, and others. But these strata do not form one continuous band around the margin of the basin, being rather disposed like the independent deltas which grow at the mouths of torrents along the borders of existing lakes.

At Chamalieres, near Clermont, we have an example of one of these deltas, or littoral deposits, of local extent, where the pebbly beds slope away from the granite, as if they had formed a talus beneath the waters of the lake near the steep shore. A section of about 50 feet in vertical height has been laid open by a torrent, and the pebbles are seen to consist throughout of rounded and angular fragments of granite, quartz,

* Scrope, Geology of Central France, p. 15.

primary slate, and red sandstone; but without any intermixture of those volcanic rocks which now abound in the neighborhood, and which could not have been there when the conglomerate was formed. Partial layers of lignite and pieces of wood are found in these beds.

At some localities on the margin of the basin quartzose grits are found; and, where these rest on granite, they are sometimes formed of separate crystals of quartz, mica, and felspar, derived from the disintegrated granite, the crystals having been subsequently bound together by a siliceous cement. In these cases the granite seems regenerated in a new and more solid form; and so gradual a passage takes place between the rock of crystalline and that of mechanical origin, that we can scarcely distinguish where one ends and the other begins.

In the hills called the Puy de Jussat and La Roche, we have the advantage of seeing a section continuously exposed for about 700 feet in thickness. At the bottom are foliated marls, white and green, about 400 feet thick; and above, resting on the marls, are the quartzose grits, cemented by calcareous matter, which is sometimes so abundant as to form imbedded nodules. These sometimes constitute spheroidal concretions 6 feet in diameter, and pass into beds of solid limestone, resembling the Italian travertins, or the deposits of mineral springs. This section is close to the confines of the basin; so that the lake must here have been filled up near the shore with fine mud, before the coarse superincumbent sand was introduced. There are other cases where sand is seen below the marl.


1. *b. Red marl and sandstone.*—But the most remarkable of the arenaceous groups is one of red sandstone and red marl, which are identical in all their mineral characters with the secondary *New Red sandstone* and marl of England. In these secondary rocks the red ground is sometimes variegated with light greenish spots, and the same may be seen in the tertiary formation of freshwater origin at Coudes, on the Allier. The marls are sometimes of a purplish-red color, as at Champheix, and are accompanied by a reddish limestone, like the well-known “cornstone,” which is associated with the Old Red sandstone of English geologists. The red sandstone and marl of Auvergne have evidently been derived from the degradation of gneiss and mica-schist, which are seen *in situ* on the adjoining hills, decomposing into a soil very similar to the tertiary red sand and marl. We also find pebbles of gneiss, mica-schist, and quartz in the coarser sandstones of this group, clearly pointing to the parent rocks from which the sand and marl are derived. The red beds, although destitute themselves of organic remains, pass upwards into strata containing Eocene fossils, and are certainly an integral part of the lacustrine formation. From this example the student will learn how small is the value of mineral character alone, as a test of the relative age of rocks.

2. *Green and white foliated marls.*—The same primary rocks of Auvergne, which, by the partial degradation of their harder parts, gave rise to the quartzose grits and conglomerates before mentioned, would, by the

reduction of the same materials into powder, and by the decomposition of their felspar, mica, and hornblende, produce aluminous clay, and, if a sufficient quantity of carbonate of lime was present, calcareous marl. This fine sediment would naturally be carried out to a greater distance from the shore, as are the various finer marls now deposited in Lake Superior. And, as in the American lake, shingle and sand are annually amassed near the northern shores, so in Auvergne the grits and conglomerates before mentioned were evidently formed near the borders.

The entire thickness of these marls is unknown; but it certainly exceeds, in some places, 700 feet. They are, for the most part, either light-green or white, and usually calcareous. They are thinly foliated, —a character which frequently arises from the innumerable thin shells, or carapace-valves, of that small animal called *Cypris*; a genus which comprises several species, of which some are recent, and may be seen

Fig. 156.



Cypris unifasciata, a living species
greatly magnified.

a. Upper part. b. Side view of the same.


Cypris vidua, a living species,
greatly magnified.*

swimming swiftly through the waters of our stagnant pools and ditches. The antennæ, at the end of which are fine pencils of hair, are the principal organs of motion, and are seen to vibrate with great rapidity. This animal resides within two small valves, not unlike those of a bivalve shell, and moults its integuments periodically, which the conchiferous mollusks do not. This circumstance may partly explain the countless myriads of the shells of *Cypris* which were shed in the ancient lakes of Auvergne, so as to give rise to divisions in the marl as thin as paper, and that, too, in stratified masses several hundred feet thick. A more convincing proof of the tranquillity and clearness of the waters, and of the slow and gradual process by which the lake was filled up with fine mud, cannot be desired. But we may easily suppose that, while this fine sediment was thrown down in the deep and central parts of the basin, gravel, sand, and rocky fragments were hurried into the lake, and deposited near the shore, forming the group described in the preceding section.

Not far from Clermont, the green marls, containing the *Cypris* in

* See Desmarest's Crustacea, plate 55.

Fig. 159.



Bed of indusial limestone, interstratified with freshwater marl, near Clermont (Kleinschrod).

We may often observe in our ponds the *Phryganea* (or Caddice-fly), in its caterpillar state, covered with small freshwater shells, which they have the power of fixing to the outside of their tubular cases, in order, probably, to give them weight and strength. The individual figured in the annexed cut, which belongs to a species very abundant in England,

Fig. 160.



Larva of recent *Phryganea*.

has covered its case with shells of a small *Planorbis*. In the same manner a large species of caddis-worm, which swarmed in the Eocene lakes of Auvergne, was accustomed to attach to its dwelling the shells of a small spiral univalve of the genus *Paludina*. A

hundred of these minute shells are sometimes seen arranged around one tube, part of the central cavity of which is often empty, the rest being filled up with thin concentric layers of travertin. The cases have been thrown together confusedly, and often lie, as in fig. 161, at right angles one to the other. When we consider

Fig. 161.



a. Indusial limestone of Auvergne.

b. Fossil *Paludina* magnified.

* I believe that the British specimen here figured is *P. rhombica*, Linn.

that ten or twelve tubes are packed within the compass of a cubic inch, and that some single strata of this limestone are 6 feet thick, and may be traced over a considerable area, we may form some idea of the countless number of insects and mollusca which contributed their integuments and shells to compose this singularly constructed rock. It is unnecessary to suppose that the *Phryganeæ* lived on the spots where their cases are now found; they may have multiplied in the shallows near the margin of the lake, or in the streams by which it was fed, and their cases may have been drifted by a current far into the deep water.

In the summer of 1837, when examining, in company with Dr. Beck, a small lake near Copenhagen, I had an opportunity of witnessing a beautiful exemplification of the manner in which the tubular cases of Auvergne were probably accumulated. This lake, called the Fuure-Soe, occurring in the interior of Seeland, is about twenty English miles in circumference, and in some parts 200 feet in depth. Round the shallow borders an abundant crop of reeds and rushes may be observed, covered with the indusiæ of the *Phryganea grandis* and other species, to which shells are attached. The plants which support them are the bullrush, *Scirpus lacustris*, and common reed, *Arundo phragmitis*, but chiefly the former. In summer, especially in the month of June, a violent gust of wind sometimes causes a current by which these plants are torn up by the roots, washed away, and floated off in long bands, more than a mile in length, into deep water. The *Cypris* swarms in the same lake; and calcareous springs alone are wanting to form extensive beds of indusial limestone, like those of Auvergne.

4. *Gypseous marls*.—More than 50 feet of thinly laminated gypseous marls, exactly resembling those in the hill of Montmartre, at Paris, are worked for gypsum at St. Romain, on the right bank of the Allier. They rest on a series of green cypriferous marls which alternate with grit, the united thickness of this inferior group being seen, in a vertical section on the banks of the river, to exceed 250 feet.

General arrangement, origin, and age of the freshwater formations of Auvergne.—The relations of the different groups above described cannot be learnt by the study of any one section; and the geologist who sets out with the expectation of finding a fixed order of succession may perhaps complain that the different parts of the basin give contradictory results. The arenaceous division, the marls, and the limestone, may all be seen in some places to alternate with each other; yet it can by no means be affirmed that there is no order of arrangement. The sands, sandstone, and conglomerate constitute in general a littoral group; the foliated white and green marls, a contemporaneous central deposit; and the limestone is for the most part subordinate to the newer portions of both. The uppermost marls and sands are more calcareous than the lower; and we never meet with calcareous rocks covered by a considerable thickness of quartzose sand or green marl. From the resemblance of the limestones to the Italian travertins, we may conclude that they were derived from the waters of mineral springs,—such springs as even

now exist in Auvergne, and which may be seen rising up through the granite, and precipitating travertin. They are sometimes thermal, but this character is by no means constant.

It seems that, when the ancient lake of the Limagne first began to be filled with sediment, no volcanic action had yet produced lava and scoriæ on any part of the surface of Auvergne. No pebbles, therefore, of lava were transported into the lake,—no fragments of volcanic rocks imbedded in the conglomerate. But at a later period, when a considerable thickness of sandstone and marl had accumulated, eruptions broke out, and lava and tuff were deposited, at some spots, alternately with the lacustrine strata. It is not improbable that cold and thermal springs, holding different mineral ingredients in solution, became more numerous during the successive convulsions attending this development of volcanic agency, and thus deposits of carbonate and sulphate of lime, silex, and other minerals were produced. Hence these minerals predominate in the uppermost strata. The subterranean movements may then have continued, until they altered the relative levels of the country, and caused the waters of the lakes to be drained off, and the farther accumulation of regular freshwater strata to cease.

We may easily conceive a similar series of events to give rise to analogous results in any modern basin, such as that of Lake Superior, for example, where numerous rivers and torrents are carrying down the detritus of a chain of mountains into the lake. The transported materials must be arranged according to their size and weight, the coarser near the shore, the finer at a greater distance from land; but in the gravelly and sandy beds of Lake Superior no pebbles of modern volcanic rocks can be included, since there are none of these at present in the district. If igneous action should break out in that country, and produce lava, scoriæ, and thermal springs, the deposition of gravel, sand, and marl might still continue as before; but, in addition, there would then be an intermixture of volcanic gravel and tuff, and of rocks precipitated from the waters of mineral springs.

Although the freshwater strata of the Limagne approach generally to a horizontal position, the proofs of local disturbance are sufficiently numerous and violent to allow us to suppose great changes of level since the lacustrine period. We are unable to assign a northern barrier to the ancient lake, although we can still trace its limits to the east, west, and south, where they were formed of bold granite eminences. Nor need we be surprised at our inability to restore entirely the physical geography of the country after so great a series of volcanic eruptions; for it is by no means improbable that one part of it, the southern, for example, may have been moved upwards bodily, while others remained at rest, or even suffered a movement of depression.

Whether all the freshwater formations of the Limagne d'Auvergne belong to one period I cannot pretend to decide, as large masses both of the arenaceous and marly groups are often devoid of fossils. Much light has been thrown on the mammiferous fauna by the labors of

MM. Bravard and Croizet, and by those of M. Pomel. The last-mentioned naturalist has pointed out the specific distinction of all, or nearly all, the species of mammalia, from those of the gypseous series near Paris. Nevertheless, many of the forms are analogous to those of Eocene quadrupeds. The *Cainotherium*, for example, is not far removed from the *Anoplotherium*, and is, according to Waterhouse, the same as the genus *Microtherium* of the Germans. There are two species of marsupial animals allied to *Didelphys*, a genus also found in the Paris gypsum. The *Amphitragulus elegans* of Pomel has been identified with a Rhenish species from Weissenau near Mayence, called by Kaup *Dorcatherium nanum*; and other Auvergne fossils, e. g., *Microtherium Reuggeri*, and a small rodent, *Titanomys*, are specifically the same with mammalia of the Mayence basin.

Cantal.—A freshwater formation, very analogous to that of Auvergne, is situated in the department of Haute Loire, near the town of Le Puy, in Velay, and another occurs near Aurillac, in Cantal. The leading feature of the formation last mentioned, as distinguished from those of Auvergne and Velay, is the immense abundance of silex associated with calcareous marls and limestone.

The whole series may be separated into two divisions; the lower, composed of gravel, sand, and clay, such as might have been derived from the wearing down and decomposition of the granitic schists of the surrounding country; the upper system, consisting of siliceous and calcareous marls, contains subordinately gypsum, silex, and limestone.

The resemblance of the freshwater limestone of the Cantal, and its accompanying flint, to the upper chalk of England, is very instructive, and well calculated to put the student upon his guard against relying too implicitly on mineral character alone as a safe criterion of relative age.

When we approach Aurillac from the west, we pass over great heathy plains, where the sterile mica-schist is barely covered with vegetation. Near Ytrac, and between La Capelle and Viscamp, the surface is strewn over with loose broken flints, some of them black in the interior, but with a white external coating; others stained with tints of yellow and red, and in appearance precisely like the flint gravel of our chalk districts. When heaps of this gravel have thus announced our approach to a new formation, we arrive at length at the escarpment of the lacustrine beds. At the bottom of the hill which rises before us, we see strata of clay and sand, resting on mica-schist; and above, in the quarries of Belbet, Leybros, and Bruel, a white limestone, in horizontal strata, the surface of which has been hollowed out into irregular furrows, since filled up with broken flint, marl, and dark vegetable mound. In these cavities we recognize an exact counterpart to those which are so numerous on the furrowed surface of our own white chalk. Advancing from these quarries along a road made of the white limestone, which reflects as glaring a light in the sun as do our roads composed of chalk, we reach, at length, in the neighborhood of Aurillac, hills of

limestone and calcareous marl, in horizontal strata, separated in some places by regular layers of flint in nodules, the coating of each nodule being of an opaque white color, like the exterior of the flinty nodules of our chalk.

It will be remembered that the siliceous stone of Bilin, called *tripoli*, is a freshwater deposit, and has been shown, by Ehrenberg, to be of infusorial origin (see p. 24). What is true of the Bohemian flint and opal, where the beds attain a thickness of 14 feet, may also, perhaps, be found to hold good respecting the silex of Aurillac, which may also have been immediately derived from the minute cases of microscopic animalcules. But even if this conclusion be established, the abundant supply both of siliceous, calcareous, and gypseous matter, which the ancient lakes of France received, may have been connected with the subterranean volcanic agency of which those regions were so long the theatre, and which may have impregnated the springs with mineral matter, even before the great outbreak of lava. It is well known that the hot springs of Iceland, and many other countries, contain silex in solution, and it has been lately affirmed, that steam at a high temperature is capable of dissolving quartzose rocks without the aid of any alkaline or other flux.*

Travellers not unfrequently mention, in their accounts of India, Australia, and other distant lands, that they have seen chalk with flints, which they have assumed to be of the same age as the Cretaceous system of Europe. A hasty observation of the white limestone and flint of Aurillac might convey the same idea; but when we turn from the mineral aspect and composition to the organic remains, we find in the flints of the Cantal the seed-vessels of the freshwater *Chara*, instead of the marine zoophytes so abundantly imbedded in chalk flints; and in the limestone we meet with shells of *Limnea*, *Planorbis*, and other lacustrine genera, instead of the oyster, terebratula, and echinus of the Cretaceous period.

Proofs of gradual deposition.—Some sections of the foliated marls in the valley of the Cer, near Aurillac, attest, in the most unequivocal manner, the extreme slowness with which the materials of the lacustrine series were amassed. In the hill of Barrat, for example, we find an assemblage of calcareous and siliceous marls, in which, for a depth of at least 60 feet, the layers are so thin, that thirty are sometimes contained in the thickness of an inch; and when they are separated, we see preserved in every one of them the flattened stems of *Chara*, or other plants, or sometimes myriads of small *Paludina* and other freshwater shells. These minute foliations of the marl resemble precisely some of the recent laminated beds of the Scotch marl lakes, and may be compared to the pages of a book, each containing a history of a certain period of the past. The different layers may be grouped together in beds from a foot to a foot and a half in thickness, which are distinguished by dif-

* See Proceedings of Roy. Soc. No. 44, p. 233.

ferences of composition and color, the tints being white, green, and brown. Occasionally there is a parting layer of pure flint, or of black carbonaceous vegetable matter, about an inch thick, or of white pulverulent marl. We find several hills in the neighborhood of Aurillac composed of such materials, for the height of more than 200 feet from their base, the whole sometimes covered by rocky currents of trachytic or basaltic lava.*

Thus wonderfully minute are the separate parts of which some of the most massive geological monuments are made up! When we desire to classify, it is necessary to contemplate entire groups of strata in the aggregate; but if we wish to understand the mode of their formation, and to explain their origin, we must think only of the minute subdivisions of which each mass is composed. We must bear in mind how many thin leaf-like seams of matter, each containing the remains of myriads of testacea and plants, frequently enter into the composition of a single stratum, and how vast a succession of these strata unite to form a single group! We must remember, also, that piles of volcanic matter, like the Plomb du Cantal, which rises in the immediate neighborhood of Aurillac, are themselves equally the result of successive accumulation, consisting of reiterated sheets of lava, showers of scorïæ, and ejected fragments of rock.—Lastly, we must not forget that continents and mountain-chains, colossal as are their dimensions, are nothing more than an assemblage of many such igneous and aqueous groups, formed in succession during an indefinite lapse of ages, and superimposed upon each other.

CHAPTER XVI.

EOCENE FORMATIONS—*continued.*

Subdivisions of the Eocene group in the Paris basin—Gypseous series—Extinct quadrupeds—Impulse given to geology by Cuvier's osteological discoveries—Shelly sands called sables moyens—Calcaire grossier—Miliolites—Calcaire siliceux—Lower Eocene in France—Lits coquilliers—Sands and plastic clay—English Eocene strata—Freshwater and fluvio-marine beds—Barton beds—Bagshot and Brocklesham division—Large ophidians and saurians—Lower Eocene and London Clay proper—Fossil plants and shells—Strata of Kyson in Suffolk—Fossil monkey and opossum—Mottled clays and sands below London Clay—Nummulitic formation of Alps and Pyrenees—Its wide geographical extent—Eocene strata in the United States—Section at Claiborne, Alabama—Colossal cetacean—Orbitoid limestone—Burr stone.

FROM what was said in the two preceding chapters, it has already appeared that we have in England no true chronological representative of the Miocene faluns of the Loire, and none of the Upper Eocene group

* Lyell and Murchison, sur les Dépôts Lacust. Tertiaries du Cantal, &c. Ann. des Sci. Nat. Oct. 1829.

described in the last chapter. But, when we descend to the middle and inferior divisions of the Eocene system of France, we find that they have their equivalents in Great Britain.

MIDDLE EOCENE—FRANCE.

Gypseous series (2, a, Table, p. 175).—Next below the upper marine sands of the neighborhood of Paris, we find a series of white and green marls, with subordinate beds of gypsum. These are most largely developed in the central parts of the Paris basin, and, among other places, in the hill of Montmartre, where its fossils were first studied by M. Cuvier.

The gypsum quarried there for the manufacture of plaster of Paris occurs as a granular crystalline rock, and, together with the associated marls, contains land and fluviatile shells, together with the bones and skeletons of birds and quadrupeds. Several land plants are also met with, among which are fine specimens of the fan-palm or palmetto tribe (*Flabellaria*). The remains also of freshwater fish, and of crocodiles and other reptiles, occur in the gypsum. The skeletons of mammalia are usually isolated, often entire, the most delicate extremities being preserved; as if the carcasses, clothed with their flesh and skin, had been floated down soon after death, and while they were still swoln by the gases generated by their first decomposition. The few accompanying shells are of those light kinds which frequently float on the surface of rivers, together with wood.

M. Prevost has therefore suggested that a river may have swept away the bodies of animals, and the plants which lived on its borders, or in the lakes which it traversed, and may have carried them down into the centre of the gulf into which flowed the waters impregnated with sulphate of lime. We know that the Fiume Salso in Sicily enters the sea so charged with various salts that the thirsty cattle refuse to drink of it. A stream of sulphureous water, as white as milk, descends into the sea from the volcanic mountain of Idienne on the east of Java; and a great body of hot water, charged with sulphuric acid, rushed down from the same volcano on one occasion, and inundated a large tract of country, destroying, by its noxious properties, all the vegetation.* In like manner the Pusanibio, or "Vinegar River," of Colombia, which rises at the foot of Puracé, an extinct volcano, 7500 feet above the level of the sea, is strongly impregnated with sulphuric and muriatic acids and with oxide of iron. We may easily suppose the waters of such streams to have properties noxious to marine animals, and in this manner the entire absence of marine remains in the ossiferous gypsum may be explained.† There are no pebbles or coarse sand in the gypsum; a circumstance which agrees well with the hypothesis that these beds were precipitated from water holding sulphate of lime in solution, and floating the remains of different animals.

* Leyde Magaz. voor Wetensch Konst en Lett. partie v. cahier i. p. 71. Cited by Rozet, Journ. de Géologie, tom. i. p. 43.

† M. C. Prevost, Submersions Itératives, &c. Note 23.


In this formation the relics of about fifty species of quadrupeds, including the genera *Paleotherium*, *Anoplotherium*, and others, have been found, all extinct, and nearly four-fifths of them belonging to a division of the order *Pachydermata*, which is now represented by only four living species; namely, three tapirs and the daman of the Cape. With them a few carnivorous animals are associated, among which are a species of fox and gennet. Of the *Rodentia*, a dormouse and a squirrel; of the *Insectivora*, a bat; and of the *Marsupialia* (an order now confined to America, Australia, and some contiguous islands), an opossum, have been discovered.

Of birds, about ten species have been ascertained, the skeletons of some of which are entire. None of them are referable to existing species.* The same remark applies to the fish, according to MM. Cuvier and Agassiz, as also to the reptiles. Among the last are crocodiles and tortoise of the genera *Emys* and *Trionix*.

The tribe of land quadrupeds most abundant in this formation is such as now inhabits alluvial plains and marshes, and the banks of rivers and lakes, a class most exposed to suffer by river inundations. Whether the disproportion of carnivorous animals can be ascribed to this cause, or whether they were comparatively small in number and dimensions, as in the indigenous fauna of Australia, when first known to Europeans, is a point on which it would be rash, perhaps, to offer an opinion in the present state of our knowledge.

The Paleothere, above alluded to, resembled the living tapir in the form of the head, and in having a short proboscis, but its molar teeth were more like those of the rhinoceros (see fig. 163). *Paleotherium magnum* was of the size of a horse, 3 or 4 feet high. The annexed woodcut, fig. 162, is one of the restorations which Cuvier attempted of the


Fig. 162.

*Paleotherium magnum.*

outline of the living animal, derived from the study of the entire skeleton. When the French osteologist declared in the early part of the present century, that all the fossil quadrupeds of the gypsum of Paris

* Cuvier, Oss. Foss. tom. iii. p. 255.

Fig. 163.



Upper molar tooth of *Paleotherium magnum*, from Isle of Wight. (Owen's Brit. Foss. p. 317.)

Reduced one-third.

were extinct, the announcement of so startling a fact, on such high authority, created a powerful sensation, and from that time a new impulse was given throughout Europe to the progress of geological investigation. Eminent naturalists, it is true, had long before maintained that the shells and zoophytes, met with in many ancient European rocks, had ceased to be inhabitants of the earth, but the majority even of the educated classes continued to believe that the species of animals and plants now contemporary with man, were the same as those which had been called into being when the planet itself was created. It was easy to throw discredit upon the new doctrine by asking whether corals, shells, and other creatures previously unknown, were not annually discovered? and whether living forms corresponding with the fossils might not yet be dredged up from seas hitherto unexamined? But from the era of the publication of Cuvier's *Ossements Fossiles*, and still more his popular Treatise called "A Theory of the Earth," sounder views began to prevail. It was clearly demonstrated that most of the mammalia found in the gypsum of Montmartre differed even generically from any now existing, and the extreme improbability that any of them, especially the larger ones, would ever be found surviving in continents yet unexplored, was made manifest. Moreover, the non-admixture of a single living species in the midst of so rich a fossil fauna was a striking proof that there had existed a state of the earth's surface zoologically unconnected with the present order of things.

Grès de Beauchamp (2, b, Table, p. 175).—In some parts of the Paris basin, sands and marls, called the Grès de Beauchamp, or Sables Moyens, divide the gypseous beds from the underlying Calcaire grossier. These sands contain more than 300 species of marine shells, many of them peculiar, but others common to the underlying marine deposit (No. 2, c).

Calcaire grossier (2, c, Table, p. 175).—The formation called Calcaire grossier consists of a coarse limestone, often passing into sand. It contains the greater number of the fossil shells which characterize the Paris basin. No less than 400 distinct species have been procured from a single spot near Grignon, where they are imbedded in a calcareous sand, chiefly formed of comminuted shells, in which, nevertheless, individuals in a perfect state of preservation, both of marine, terrestrial, and fresh-water species, are mingled together. Some of the marine shells may have lived on the spot; but the *Cyclostoma* and *Linnea* must have been brought thither by rivers and currents, and the quantity of triturated shells implies considerable movement in the waters.

Nothing is more striking in this assemblage of fossil testacea than the great proportion of species referable to the genus *Cerithium* (see fig. 164). There occur no less than 137 species of this genus in the Paris basin, and almost all of them in the calcaire grossier. Now the living *Cerithia*

inhabit the sea near the mouths of rivers, where the waters are brackish ; so that their abundance in the marine strata now under consideration is in harmony with the hypothesis, that the Paris basin formed a gulf into which several rivers flowed, the sediment of some of which gave rise to the beds of clay and lignite before mentioned ; while a distinct fresh-water limestone, called calcaire siliceux, which will presently be described, was precipitated from the waters of others situated farther to the south.

In some parts of the calcaire grossier round Paris, certain beds occur of a stone used in building, and called by the French geologists "Miliolite limestone." It is almost entirely made up of millions of microscopic shells, of the size of minute grains of sand, which all belong to the class Foraminifera. Figures of some of these are given in the annexed woodcut. As this miliolitic stone never occurs in the Faluns, or Miocene strata of

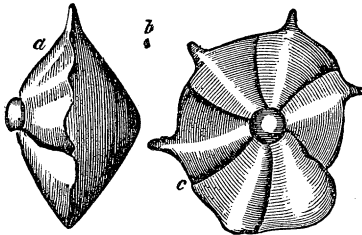
Fig. 164.



*Cerithium cinctum.**

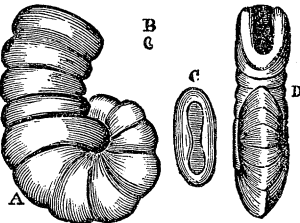
EOCENE FORAMINIFERA.

Fig. 165.



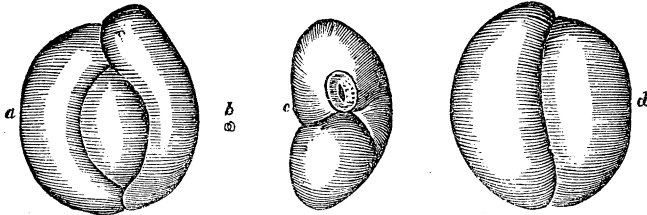
Calcarina rarispina, Desh.
b. Natural size. a, c. Same magnified.

Fig. 166.



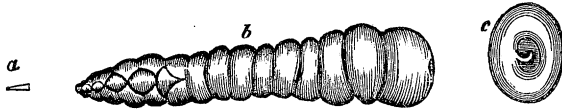
Spirolina stenostoma, Desh.
B. Natural size. A, C, D. Same magnified.

Fig. 167.



Triloculina inflata, Desh.
b. Natural size. a, c, d. Same magnified.

Fig. 168.



Clavulina corrugata, Desh.
a. Natural size. b, c. Same magnified.

* This species is found in the Paris and London basins.

Brittany and Touraine, it often furnishes the geologist with a useful criterion for distinguishing the detached Eocene and Miocene formations, scattered over those and other adjoining provinces. The discovery of the remains of Paleotherium and other mammalia in some of the upper beds of the calcaire grossier shows that these land animals began to exist before the deposition of the overlying gypseous series had commenced.

Calcaire siliceux.—This compact siliceous limestone extends over a wide area. It resembles a precipitate from the waters of mineral springs, and is often traversed by small empty sinuous cavities. It is, for the most part, devoid of organic remains, but in some places contains freshwater and land species, and never any marine fossils. The siliceous limestone and the calcaire grossier occupy distinct parts of the Paris basin, the one attaining its fullest development in those places where the other is of slight thickness. They also alternate with each other towards the centre of the basin, as at Sergy and Osny; and there are even points where the two rocks are so blended together that portions of each may be seen in hand specimens. Thus, in the same bed, at Triel, we have the compact freshwater limestone, characterized by its *Limnea*, mingled with the coarse marine limestone, with its small multilocular shells, or “miliolites,” dispersed through it in countless numbers. These microscopic testacea are also accompanied by *Cerithia* and other shells of the calcaire grossier. It is very extraordinary that in this instance both kinds of sediment must have been thrown down together on the same spot, yet each retains its own peculiar organic remains.

From these facts we may conclude, that while to the north, where the bay was probably open to the sea, a marine limestone was formed, another deposit of freshwater origin was introduced to the southward, or at the head of the bay; for it appears that during the Eocene period, as now, the ocean was to the north, and the continent, where the great lakes existed, to the south. From that southern region we may suppose a body of fresh water to have descended, charged with carbonate of lime and silica, the water being perhaps in sufficient volume to freshen the upper end of the bay. The gypseous series (2, *a*, Table, p. 175), before described, was once supposed to be entirely subsequent in origin to the two groups, called calcaire grossier and calcaire siliceux. But M. Prevost has pointed out that in some localities they alternate repeatedly with both.

The gypsum, with its associated marl and limestone, is in greatest force towards the centre of the basin, where the calcaire grossier and calcaire siliceux are less fully developed. Hence M. Prevost infers, that while those two principal deposits were gradually in progress, the one towards the north, and the other towards the south, a river descending from the east may have brought down the gypseous and marly sediment.

It must be admitted, as highly probable, that a bay or narrow sea, 180 miles in length, would receive, at more points than one, the waters of the adjoining continent. At the same time, we must be prepared to

find that the simultaneous deposition of two or more sets of strata in one basin, some freshwater and others marine, must have produced very complex results. But, in proportion as it is more difficult in these cases to discover any fixed order of superposition in the associated mineral masses, so also is it more easy to explain the manner of their origin, and to reconcile their relations to the agency of known causes. Instead of the successive irruptions and retreats of the sea, and changes in the chemical nature of the fluid, and other speculations of the earlier geologists, we are now simply called upon to imagine a gulf into one extremity of which the sea entered, and at the other a large river, while other streams may have flowed in at different points, whereby an indefinite number of alternations of marine and freshwater beds would be occasioned.

LOWER EOCENE, FRANCE.

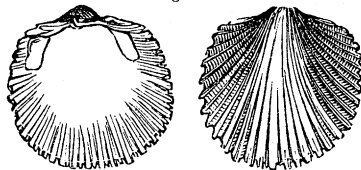
Lits coquilliers (3, a, Table, p. 175).—Below the calcaire grossier are extensive deposits of sand, in the upper parts of which some marine beds, called “lits coquilliers,” occur, in which M. d’Archiac has discovered 200 species of shells. Many of these are peculiar, but the larger portion appear to agree with species of the calcaire grossier, so that the line of demarcation usually adopted between the French Lower and Middle Eocene formations, seems not to be very strongly drawn.

Sands and plastic clay (3, b, Table, p. 175).—At the base of the tertiary system in France are extensive deposits of sands, with occasional beds of clay used for pottery, and called “argile plastique.” Fossil oysters (*Ostrea bellovacina*) abound in some places, and in others there is a mixture of fluviatile shells, such as *Cyrena cuneiformis* (fig. 187, p. 204), *Melania inquinata* (fig. 188), and others, frequently met with in beds occupying the same position in the valley of the Thames. Layers of lignite also accompany the inferior clays and sands.

Immediately upon the chalk at the bottom of all the tertiary strata there is often a conglomerate or breccia of rolled and angular chalk flints, cemented by siliceous sand. These beds appear to be of littoral origin, and imply the previous emergence of some portions of the chalk, and its waste by denudation.

The lower sandy beds of the Paris basin are often called the sands of the Soissonais, from a district so named 50 miles N. E. of Paris. One of the shells of the formation is adduced by M. Deshayes as an example of the changes which certain species underwent in the successive stages

Fig. 169.



Cardium porulosum. Paris and London basins.

of their existence. It seems that different varieties of the *Cardium porulosum* are characteristic of different formations. In the Lower Eocene of the Soissonais this shell acquires but a small volume, and has many peculiarities, which disappear in the lowest beds of the calcaire grossier. In these the shell attains its full size, and many distinctive characters, which are again modified in the uppermost beds of the calcaire grossier; and these last modifications of form are preserved throughout the whole of the "upper marine" (or Upper Eocene) series.*

ENGLISH EOCENE FORMATIONS.

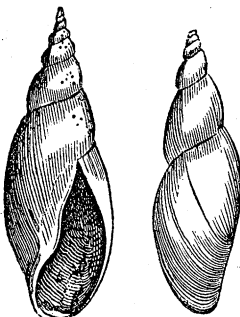
The Eocene areas of Hampshire and London are delineated in the map (fig. 153, p. 174).

The following table will show the succession of the principal deposits found in our island. The true place of the Bagshot sands, in this series, was never accurately ascertained till Mr. Prestwich published, in 1847, his classification of the English Eocene strata, dividing them into three principal formations, in which the Bagshot sands occupied the central place.†

		Localities.
1. Upper Eocene.	Wanting in Great Britain.	
2. Middle Eocene.	a. Freshwater and fluviomarine beds.	Headon Hill, Isle of Wight; and Hordwell Cliff, Hants.
	b. Barton beds.	Barton Cliff, Hants.
	c. Bagshot and Bracklesham sands and clays.	Bagshot Heath, Surrey; Bracklesham Bay, Sussex.
3. Lower Eocene.	a. London Clay Proper, and Bognor beds.	Highgate Hill, Middlesex; I. of Sheppey; Bognor, Sussex.
	b. Mottled and Plastic clays and sands.	Newhaven, Sussex; Reading, Berks; Woolwich, Kent.

Freshwater beds (2, a, Table, p. 175).—In the northern part of the Isle of Wight, beds of marl, clay, and sand, and a friable limestone,

Fig. 170.



Lymnea longiscata,
Freshwater Eocene strata,
Isle of Wight.

containing freshwater shells, are seen, containing shells of the genera *Lymnea* (see fig. 170), *Planorbis*, *Melanopsis*, *Cyrena*, &c., several of them of the same species as those occurring in the Eocene beds of the Paris basin. Gyronites, also, or seed-vessels of *Chara*, exhibiting a similar specific identity, occur. At Headon Hill, on the western side of the island, where these beds are seen in the sea-cliffs, some of the strata contain a few marine and estuary shells, such as *Cytheræa*, *Corbula*, &c., showing a temporary occupation of the area by brackish or salt water, after which the river or a lake seems again to have

* Coquilles caractérist. des Terrains, 1831.

† Quarterly Geol. Journal, vol. iii. p. 353.

prevailed. A species of fan-palm, *Flabellaria Lamanonis*, Brong., like one which characterizes the Parisian Eocene beds, has been recently detected by Dr. Mantell in this formation, in Whitecliff Bay, at the eastern end of the island.

Several of the species of extinct quadrupeds already alluded to as characterizing the gypsum of Montmartre have been discovered by Messrs. Pratt and Fox, in the Isle of Wight, chiefly at Binstead, near Ryde, as *Palæotherium magnum*, *P. medium*, *P. minus*, *P. minimum*, *P. curtum*, *P. crassum*, also *Anoplotherium commune*, *A. secundarium*, *Dichobune cervinum*, and *Chæropotamus Cuvieri*. In Hordwell cliff, also on the Hampshire coast, several of these species, with other quadrupeds of new genera, such as *Paloplotherium*, Owen, have been met with; and remains of a remarkable carnivorous genus, *Hyænodon*. These fossils are accompanied by the bones of *Trionyx*, and other tortoises, and by two land snakes of the genus *Paleryx*, Owen, from 3 to 4 feet long, also a species of crocodile, and an alligator. Among other fossils collected by Lady Hastings, Sir Philip Egerton has recognized the well-known gar or bony pike of the American rivers, a ganoid fish of the genus *Lepidotus*, with its hard shining scales. The shells of Hordwell are similar to those of the freshwater beds of the Isle of Wight, and among them are a few specifically undistinguishable from recent testacea, as *Paludina lenta* and *Helix labyrinthica*, the latter discovered by Mr. S. Wood, and identified with an existing N. American helix.

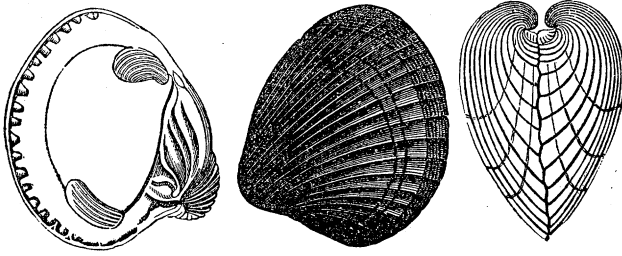
The white and green marls of this freshwater series in Hampshire, and some of the accompanying limestones, often resemble those of France in mineral character and color in so striking a manner, as to suggest the idea that the sediment was derived from the same region, or produced contemporaneously under very similar geographical circumstances.

Barton beds.—Both in the cliffs of Headon Hill and Hordwell, already mentioned, the freshwater series rests on a mass of pure white sand without fossils, and this is seen in Barton Cliff to overlie a marine deposit, in which 209 species of testacea have been found. More than half of these are peculiar; and, according to Mr. Prestwich, only 11 of them common to the London Clay proper, being in the proportion of only 5 per cent. On the other hand, 70 of them agree with the *calcaire grossier* shells. As this is the newest purely marine bed of the Eocene series known in England, we might have expected that some of its peculiar fossils would be found to agree with the upper Eocene strata described in the last chapter, and accordingly some identifications have been cited with testacea, both of the Berlin and Belgian strata. It is nearly a century since Brander published, in 1766, an account of the organic remains collected from these cliffs, and his excellent figures of the shells then deposited in the British Museum are justly admired by conchologists for their accuracy.

Bagshot sands (2, c, Table, p. 197).—These beds, consisting chiefly of siliceous sand, occupy extensive tracts round Bagshot, in Surrey, and in the New Forest, Hampshire. They succeed next in chronological

order, and may be separated into three divisions, the upper and lower consisting of light yellow sands, and the central of dark green sands and brown clays, the whole reposing on the London clay proper.* Although the Bagshot beds are usually devoid of fossils, they contain marine shells in some places, among which *Venericardia planicosta*

Fig. 171.



Venericardia planicosta, Lamck.
Cardita planicosta, Deshayes.

(see fig. 171) is abundant, with *Turritella sulcifera* and *Nummulites laevigatus*. (See fig. 174, p. 200.)

At Bracklesham Bay, near Chichester, in Sussex, the characteristic shells of this member of the Eocene series are best seen; among others, the huge *Cerithium giganteum*, so conspicuous in the calcaire grossier of Paris, where it is sometimes 2 feet in length. The volutes and cowries of this formation, as well as the lunulites and other corals, seem to favor the idea of a warm climate having prevailed, which is borne out by the discovery of a serpent *Palaeophis typhæus*, exceeding, according to Mr. Owen, 20 feet in length, and allied to the Boa, Python, Coluber, and Hydrus. The compressed form and diminutive size of certain caudal vertebræ indicate so much analogy with Hydrus as to induce the Hunterian professor to pronounce the extinct ophidian to have been marine.† He had previously combated with so much success the evidence advanced, to prove the existence in the Northern Ocean of sea-serpents in our own times, that he will not be suspected of any undue bias in contending for their former existence in the British Eocene seas. The climate, however, of the Middle Eocene period was evidently far more genial; and amongst the companions of the sea-serpent of Bracklesham was an extinct Gavial (*Gavialis Dixoni*, Owen), and numerous fish, such as now frequent the seas of warm latitudes, as the sword-fish (see fig. 172, p. 200) and gigantic rays of the genus *Milobates*. (See fig. 173.)

Out of 193 species of testacea procured from the Bagshot and Brackle-

* Prestwich, Quart. Geol. Journ. vol. iii. p. 386.

† Palæont. Soc. Monograph. Rept. pt. ii. p. 61.

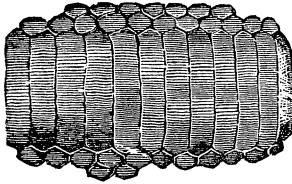
sham beds in England, 126 occur in the French calcaire grossier. It was clearly, therefore, coeval with that part of the Parisian series more nearly than with any other. The *Nummulites lævigatus* (see fig. 174), a fossil characteristic of the lower beds of the calcaire grossier, is abundant at Bracklesham.

Fig. 172.



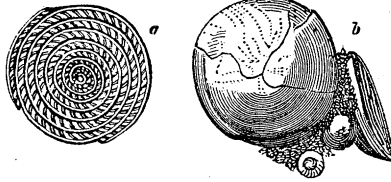
Prolonged premaxillary bone or "sword" of a fossil sword-fish (*Cælorhynchus*). Bracklesham. Dixon's Fossils of Sussex, pl. 8.

Fig. 173.



Dental plates of *Myliobates Edwardst.*
Bracklesham Bay. Ibid. pl. 8.

Fig. 174.

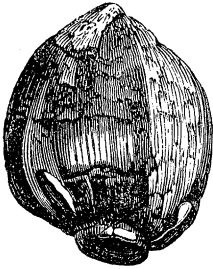


Nummulites (Nummularia) lævigatus.
Bracklesham. Ibid. pl. 8.
a. Section of the nummulite.
b. Group, with an individual showing the exterior of the shell.

London clay proper (3, a, Table, p. 197).—This formation underlies the preceding, and consists of tenacious brown and bluish gray clay, with layers of concretions called septaria, which abound chiefly in the brown clay, and are obtained in sufficient numbers from the cliffs near Harwich, and from shoals of the Essex coast, to be used for making Roman cement. The principal localities of fossils in the London clay are Highgate Hill, near London, the island of Sheppey, and Bognor in Hampshire. Out of 133 fossil shells, Mr. Prestwich found only 20 to be common to the calcaire grossier (from which 600 species have been obtained), while 33 are common to the lits coquilliers (p. 196), in which only 200 species are known in France. We may presume, therefore, that the London clay proper is older than the calcaire grossier. This may perhaps remove a difficulty which M. Adolphe Brongniart has experienced when comparing the Eocene Flora of the neighborhoods of London and Paris. The fossil species of the island of Sheppey, he observes, indicate a much more tropical climate than the Eocene Flora of France, which has been derived principally from the "gypseous series." The latter resembles the vegetation of the borders of the Mediterranean rather than that of an equatorial region.

Mr. Bowerbank, in a valuable publication on the fossil fruits and seeds of the island of Sheppey, near London, has described no less than thirteen fruits of palms of the recent type *Nipa*, now only found in

Fig. 175.



Nipadites ellipticus, Bow.
Fossil palm of Sheppey.

in the Molucca and Philippine islands. (See fig. 175.) These plants are allied to the cocconut tribe on the one side, and on the other to the *Pandanus*, or screw-pine. Species of cocconuts are also met with, and other kinds of palms; also three species of *Anona*, or custard-apple; cucurbitaceous fruits, also (the gourd and melon family), are in considerable abundance. Fruits of various species of *Acacia* are in profusion, and, although less decidedly tropical, imply a warm climate. The contiguity of land may be inferred not only from these vegetable productions, but also from the teeth and bones of crocodiles and

turtles, since these creatures, as Mr. Conybeare has remarked, must have resorted to some shore to lay their eggs. Of turtles there were numerous species referred to extinct genera, and, for the most part, not equal in size to the largest living tropical turtles. A snake, which must have been 13 feet long, of the genus *Palæophis* before mentioned, has also been described by Mr. Owen from Sheppey, of a different species from that of Bracklesham. A true crocodile, also, *Crocodilus toliapicus*, and another Saurian more nearly allied to the gavial, accompany the above fossils. A bird allied to the vultures, and a quadruped of the new genus *Hyracotherium*, allied to the Hyrax, Hog, and Chæropotamus, are also among the additions made of late years to the palæontology of this division.

The marine shells of the London clay confirm the inference derivable from the plants and reptiles of a high temperature. Thus, many species

FOSSIL SHELLS OF THE LONDON CLAY.

Fig. 176.



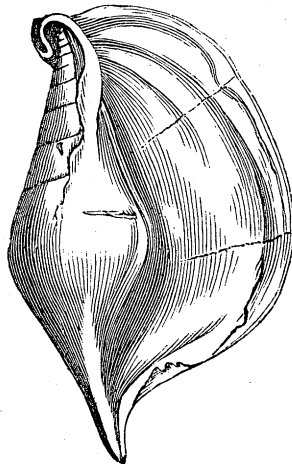
Mitra scabra.

Fig. 173.



Crassatella sulcata.

Fig. 177.



Rostellaria macroptera, Sow.
One-third of nat. size.

Fig. 179.

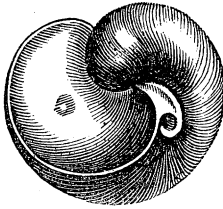
*Nautilus centralis.*

Fig. 180.

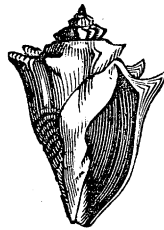
*Voluta athleta.*

Fig. 181.

*Terebellum justiforme.*

Fig. 182.

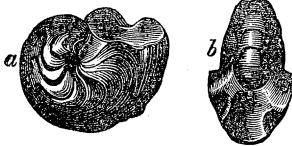
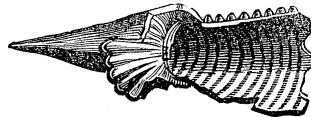
*Aturia zigzag*, Bronn.
Syn. *Nautilus zigzag*, Sow.
London clay. Sheppey.

Fig. 183.

*Belosepia sepiodea*, De Blainv.
London clay. Sheppey.

of *Conus*, *Mitra*, and *Voluta* occur, a large *Cypræa*, a very large *Rostellaria*, and shells of the genera *Terebellum*, *Cancellaria*, *Crassatella*, and others, with four or more species of *Nautilus* (see fig. 182) and other cephalopoda of extinct genera, one of the most remarkable of which is the *Belosepia*.* (See fig. 183.)

The above shells are accompanied by a sword-fish (*Tetrapterus priscus*, Agassiz), about 8 feet long, and a saw-fish (*Pristis bisulcatus*, Ag.), about 10 feet in length; genera now foreign to the British seas. On the whole, no less than 50 species of fish have been described by M. Agassiz from these beds in Sheppey, and they indicate, in his opinion, a warm climate.

Strata of Kyson in Suffolk.—At Kyson, a few miles east of Woodbridge, a bed of Eocene clay, 12 feet thick, underlies the red crag. Beneath it is a deposit of yellow and white sand, of considerable interest, in consequence of many peculiar fossils contained in it. Its geological position is probably the lowest part of the London clay proper. In this sand has been found the first example of a fossil quadrumanous animal discovered in Great Britain, namely the teeth and part of a jaw, shown by Mr. Owen to belong to a monkey of the genus *Macacus* (see fig. 184). The mammiferous fossils, first met with in the same bed, were those of an opossum (*Didelphys*) (see fig. 185), and an insectivorous bat (fig. 186), together with many teeth of fishes of the shark family. Mr. Colchester in 1840 obtained

Fig. 184.

Molar of monkey (*Macacus*).

* For description of Eocene Cephalopoda, see Monograph by F. E. Edwards, Palæontograph. Soc. 1849.

Fig. 185.



Molar tooth and part of jaw of opossum. From Kyson.*

Fig. 186.



Molars of insectivorous bats, twice nat. size. From Kyson, Suffolk.

other mammalian relics from Kyson, among which Mr. Owen has recognized several teeth of the genus *Hyracotherium*, and the vertebræ of a large serpent, probably a *Palæophis*. As the remains both of the *Hyracotherium* and *Palæophis* were afterwards met with in the London clay, as before remarked, these fossils confirmed the opinion previously entertained, that the Kyson sand belongs to the Eocene period. The *Macacus*, therefore, constitutes the first example of any quadrumanous animal found in strata as old as the Eocene, or so far from the equator as lat. 52° N. It was not until after the year 1836 that the existence of any fossil quadrumana was brought to light. Since that period they have been found in France, India, and Brazil.

Mottled or Plastic Clays, &c. (3, b, Table, p. 197).—No formations can be more dissimilar on the whole in mineral character than the Eocene deposits of England and Paris; those of our own island being almost exclusively of mechanical origin,—accumulations of mud, sand, and pebbles; while in the neighborhood of Paris we find a great succession of strata composed of a coarse white limestone, and compact siliceous limestone with beds of crystalline gypsum and siliceous sandstone, and sometimes pure flint used for millstones. Hence it is by no means an easy task to institute an exact comparison between the various members of the English and French series, and to settle their respective ages. It is clear that a continual change was going on in the fauna and flora by the coming in of new species and the dying out of others; and contemporaneous changes of geographical conditions were also in progress in consequence of the rising and sinking of the land and bottom of the sea. A particular subdivision, therefore, of time was occasionally represented in one area by land, in another by an estuary, in a third by the sea, and even where the conditions were in both areas of a marine character, there was often shallow water in one, and deep sea in another, producing a want of agreement in the state of animal life.

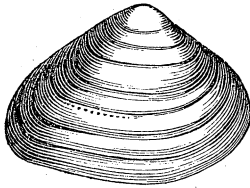
At the commencement, however, of the Eocene formations in France and England, we find an exception to this rule, for a marked similarity of mineral character reigns in the lowest division, whether in the basins of Paris, Hampshire, or London. This uniformity of aspect must be seen in order to be fully appreciated, since the beds consist simply of sand, mottled clays, and well-rolled flint pebbles, derived from the chalk, and varying in size from that of a pea to an egg. These strata may be seen at Reading, at Blackheath, near London, and at Woolwich. In some of the lowest of them, banks of oysters are observed, consisting of *Ostrea bellowicina*, so common in France in the same relative position, and *Os-*

* Annals of Nat. Hist. vol. iv. No. 23, Nov. 1839.

trea edulina scarcely distinguishable from the living eatable species. In this formation at Bromley, Dr. Buckland found one large pebble to which five full-grown oysters were affixed, in such a manner as to show that they had commenced their first growth upon it, and remained attached to it through life.

In several places, as at Woolwich on the Thames, at Newhaven in Sussex, and elsewhere, a mixture of marine and freshwater testacea distinguishes this member of the series. Among the latter, *Melania inquinata* (see fig. 188) and *Cyrena cuneiformis* are very common. They probably indicate points where rivers entered the Eocene sea.

Fig. 187.



Cyrena cuneiformis, Min. Con.
Natural size.

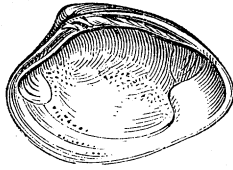


Fig. 188.



Melania inquinata, Des. Nat. size.
Syn. *Cerithium melanoides*, Min. Con.

With us, as in France, clay of this formation is used in some places, as near Poole in Dorsetshire, for pottery; and hence the name of plastic clay was adopted for the group by Mr. T. Webster. Lignite also is associated with it in some spots, as in the Paris basin.

Before the minds of geologists had become familiar with the theory of the gradual sinking of the land, and its conversion into sea at different periods, and the consequent change from shallow to deep water, the freshwater and littoral character of this inferior group appeared strange and anomalous. After passing through many hundred feet of London clay, proved by its fossils to have been deposited in salt water of considerable depth, we arrive at beds of fluviatile origin. Thick masses, also, of shingle indicate the proximity of land, where the flints of the chalk were rolled into sand and pebbles, and spread continuously over wide spaces, as in the Isle of Wight, in the south of Hampshire, and near London, always appearing at the bottom of the Eocene series. It may be asked why they did not constitute simply a narrow littoral zone, such

as we might look for in strata formed at a moderate distance from the shore. In answer to this inquiry, the student must be reminded, that wherever a gently-sloping land is gradually sinking and becoming submerged, shingle may be heaped up successively over a wide area, although marine currents have no power of dispersing it simultaneously over a large space. In such cases it is not the shingle which recedes from the coast, but the coast which recedes from the shingle, which is formed one mass after another as often as successive portions of the land are converted into sea and others into a sea-beach.

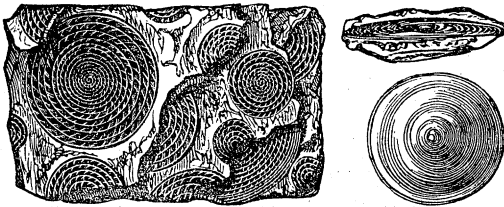
The London area appears to have been upraised before that of Hampshire, so that it never became the receptacle of the Barton clays, nor of the overlying fluvio-marine and freshwater beds of Hordwell and the north part of the Isle of Wight. On the other hand, the Hampshire Eocene area seems to have emerged before that of Paris, so that no marine beds of the Upper Eocene era were ever thrown down in Hampshire.

Nummulitic formation of the Alps and Pyrenees.—It has long been matter of controversy, whether the nummulitic rocks of the Alps and Pyrenees should be regarded as Eocene or Cretaceous; but the number of geologists of high authority who regard this important group as belonging to the lowest tertiary system of Europe has for many years been steadily increasing. The late M. Alex. Brongniart first declared the specific identity of many of the shells of this formation with those of the marine strata near Paris, although he obtained them from the summit of the Diablerets, one of the loftiest of the Swiss Alps, which rises more than 10,000 feet above the level of the sea.

Deposits of the same age, found on the flanks of the Pyrenees, contain also a great number of shells common to the Paris and London areas, and three or four species only which are common to the cretaceous formation.

The calcareous division consists often of a compact crystalline marble, full of nummulites (see fig. 189), shells of the class *Foraminifera*.

Fig. 189.

*Nummulites*. Pyrehorade, Pyrenees.

- a. External surface of one of the nummulites, of which longitudinal sections are seen in the limestone.
 b. Transverse section of same.

The nummulitic limestone of the Alps is often of great thickness, and is immediately covered by another series of strata of dark-colored slates, marls, and fucoidal sandstones, to the whole of which the provincial

name of "flysch" has been given in parts of Switzerland. The researches of Sir Roderick Murchison in the Alps in 1847 enable us to refer the whole of these beds to the Eocene period, and it seems probable that they most nearly coincide in age with the Lower Eocene. They enter into the disturbed and loftiest portions of the Alpine chain, to the elevation of which they enable us therefore to assign a comparatively modern date.

The nummulitic formation, with its characteristic fossils, plays a far more conspicuous part than any other tertiary group in the solid framework of the earth's crust, whether in Europe, Asia, or Africa. It often attains a thickness of many thousand feet, and extends from the Alps to the Apennines. It is found in the Carpathians, and in full force in the north of Africa, as, for example, in Algeria and Morocco. It has also been traced from Egypt into Asia Minor, and across Persia by Bagdad to the mouths of the Indus. It occurs not only in Cutch, but in the mountain ranges which separate Scinde from Persia, and which form the passes leading to Caboul; and it has been followed still farther eastward into India.

Some members of this lower tertiary formation in the central Alps, including even the superior strata called *flysch*, have been converted into crystalline rocks, and changed into saccharoid marble, quartz, rock, and mica-schist.*

EOCENE STRATA IN THE UNITED STATES.

In North America the Eocene formations occupy a large area bordering the Atlantic, which increases in breadth and importance as it is traced southwards from Delaware and Maryland to Georgia and Alabama. They also occur in Louisiana and other states both east and west of the valley of the Mississippi. At Claiborne in Alabama no less than four hundred species of marine shells, with many echinoderms and teeth of fish, characterize one member of this system. Among the shells the *Cardita planicosta*, before mentioned (fig. 171, p. 199), is in abundance; and this fossil, and some other identical with European species, or very nearly allied to them, make it highly probable that the Claiborne beds agree in age with the central or Bracklesham group of England, and the calcaire grossier of Paris.†

Higher in the series is a remarkable calcareous rock, formerly called "the nummulite limestone," from the great number of discoid bodies resembling nummulites which it contains, fossils now referred by A. d'Orbigny to the genus *Orbitoides*, which has been demonstrated by Dr. Carpenter to belong to the Foraminifera.‡ The following section will enable the reader to understand the position of the three subdivisions of

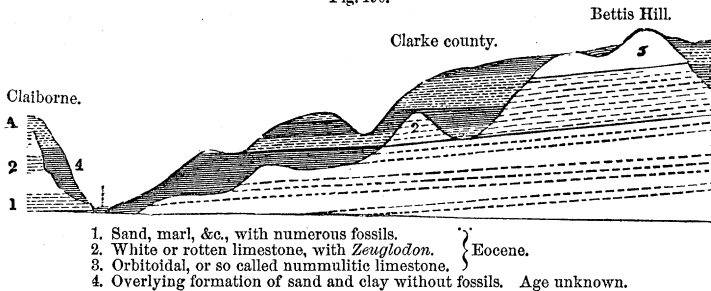
* Murchison, Quart. Journ. of Geol. Soc. vol. v. and Lyell, vol. vi. 1850. Anniversary Address.

† See paper by the author, Quart. Journ. Geol. Soc. vol. iv. p. 12; and Second Visit to the U. S. vol. ii. p. 59.

‡ Quart. Journ. Geol. Soc. vol. vi. p. 32.

the series, Nos. 1, 2, and 3, the relations of which I ascertained in Clarke county, between the rivers Alabama and Tombeckbee.

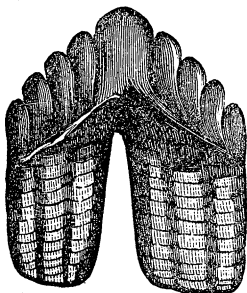
Fig. 190.



The lowest set of strata, No. 1, having a thickness of more than 100 feet, comprise marly beds, in which the *Ostrea sellaformis* occurs, a shell ranging from Alabama to Virginia, and being a representative form of the *Ostrea flabellula* of the Eocene group of Europe. In other beds of No. 1, two European shells, *Cardita planicosta*, before mentioned, and *Solarium canaliculatum* are found, with a great many other species peculiar to America. Numerous corals, also, and the remains of placoid fish and of rays occur, and the "swords," as they are called, of sword fishes, all bearing a great generic likeness to those of the Eocene strata of England and France.

No. 2 (fig. 190) is a white limestone, sometimes soft and argillaceous, but in parts very compact and calcareous. It contains several peculiar corals, and a large Nautilus allied to *N. zigzag*, also in its upper bed a gigantic cetacean, called *Zeuglodon* by Owen.*

Fig. 191.



Zeuglodon cetoides, Owen.
Basilosaurus, Harlan.

Fig. 192.




Fig. 192. Vertebra, reduced.

Fig. 191. Molar tooth, natural size.

The colossal bones of this cetacean are so plentiful in the interior of Clarke county as to be characteristic of the formation. The vertebral column of one skeleton found by Dr. Buckley at a spot visited by me extended to the length of nearly 70 feet, and not far off part of another

* See Memoir by R. W. Gibbes, Journ. of Acad. Nat. Sci. Philad. vol. i. 1847.

backbone nearly 50 feet long was dug up. I obtained evidence, during a short excursion, of so many localities of this fossil animal within a distance of 10 miles, as to lead me to conclude that they must have belonged to at least forty distinct individuals.

Mr. Owen first pointed out that the huge animal was not reptilian, since each tooth was furnished with double roots (see fig. 191), implanted in corresponding double sockets; and his opinion of the cetacean nature of the fossil was afterwards confirmed by Dr. Wyman and Professor R. W. Gibbes. That it was an extinct species of the whale tribe has since been placed beyond all doubt by the discovery of the entire skull of another fossil of the same family, found to have the double occipital condyles only met with in mammals, and the convoluted tympanic bones which are characteristic of cetaceans.

Near the junction of No. 2, and the incumbent limestone, No. 3, next to be mentioned, are strata characterized by the following shells: *Spondylus dumosus* (*Plagiostoma dumosum*, Morton), *Pecten Poulsoni*, *Pecten perplanus*, and *Ostrea cretacea*.

No. 3 (fig. 190) is a white limestone, for the most part made up of the *Orbitoides* of D'Orbigny before mentioned (p. 206), formerly supposed to be a nummulite, and called *N. Mantelli*, mixed with a few lunulites and small corals and shells.* The origin of this cream-colored soft stone, like that of white chalk, which it much resembles, is, I believe, due to the decomposition of the orbitoides. The surface of the country where it prevails is sometimes marked by the absence of wood, like our chalk downs, or is covered exclusively by the *Juniperus Virginiana*, as certain chalk districts in England by yew-trees and juniper.

Some of the shells of this limestone are common to the Claiborne beds, but many of them are peculiar.

It will be seen in the section (fig. 190, p. 155) that the strata, Nos. 1, 2, 3, are, for the most part, overlaid by a dense formation of sand or clay without fossils. In some points of the bluff or cliff of the Alabama river, at Claiborne, the beds Nos. 1, 2, are exposed nearly from top to bottom, whereas at the other points the new formation, No. 4, occupies the face of nearly the whole cliff. The age of this overlying mass has not yet been determined, as it has hitherto proved destitute of organic remains.

The burr-stone strata of the Southern States contain so many fossils agreeing with those of Claiborne, that it doubtless belongs to the same part of the Eocene group, though I was not fortunate enough to see the relations of the two deposits in a continuous section. Mr. Tuomey considers it as the lower portion of the series. It may, perhaps, be a form of the Claiborne beds in places where lime was wanting, and where silex, derived from the decomposition of felspar, predominated. It consists chiefly of slaty clays, quartzose sands, and loam, of a brick-red color, with layers of chert or burr-stone, used in some places for mill-stones.

* Lyell, Quart Journ. Geol. Soc. 1847, vol. iv. p. 15.

CHAPTER XVII.

CRETACEOUS GROUP.

Divisions of the cretaceous series in Northwestern Europe—Upper cretaceous strata—Maestricht beds—Chalk of Faxoe—White chalk—Characteristic fossils—Extinct cephalopoda—Sponges and corals of the chalk—Signs of open and deep sea—Wide area of white chalk—Its origin from corals and shells—Single pebbles in chalk—Siliceous sandstone in Germany contemporaneous with white chalk—Upper greensand and gault—Lower cretaceous strata—Atherfield section, Isle of Wight—Chalk of South of Europe—Hippurite limestone—Cretaceous Flora—Chalk of United States.

HAVING treated in the preceding chapters of the tertiary strata, we have next to speak of the uppermost of the secondary groups, called the Chalk or Cretaceous (No. 6, Table, p. 103), because in those parts of Europe where it was first studied its upper members are formed of that remarkable white earthy limestone, termed chalk (*creta*). The inferior division consists, for the most part, of clays and sands, called Greensand, because some of the sands derive a bright green color from intermixed grains of chloritic matter. The cretaceous strata in the northwest of Europe may be thus divided :*

Upper Cretaceous.

1. Maestricht beds and Faxoe limestone.
2. Upper white chalk, with flints.
3. Lower white chalk, without flints, passing downwards into chalk marl, which is slightly argillaceous.
4. Upper greensand.
5. Gault.

Lower Cretaceous.

6. Lower greensand—Ironsand, clay, and occasional beds of limestone (Kentish rag).

Maestricht Beds.—On the banks of the Meuse, at Maestricht, reposing on ordinary white chalk with flints, we find an upper calcareous formation about 100 feet thick, the fossils of which are, on the whole, very peculiar, and all distinct from tertiary species. Some few are of species

* M. Alcide d'Orbigny, in his valuable work entitled *Paléontologie Française*, has adopted new terms for the French subdivisions of the Cretaceous Series, which, so far as they can be made to tally with English equivalents, seem explicable thus:

- | | |
|------------|--|
| Danien. | Maestricht beds. |
| Senonien. | Upper and lower white chalk, and chalk marl. |
| Turonien. | Part of the chalk marl and the upper greensand, the latter being in his last work (<i>Cours Élémentaire</i>) termed Cénomaniens. |
| Albien. | Gault. |
| Aptien. | Upper part of lower greensand. |
| Neocomien. | Lower part of same. |

common to the inferior white chalk, among which may be mentioned *Belemnites mucronatus* (see fig. 197) and *Pecten quadricostatus*. Besides the Belemnite there are other *genera*, such as Ammonite, Baculite, and Hamite, never found in strata newer than the cretaceous, but frequently met with in these Maestricht beds. On the other hand, Volutes and other genera of univalve shells, usually met with only in tertiary strata, occur.

The upper part of the rock, about 20 feet thick, as seen in St. Peter's Mount, in the suburbs of Maestricht, abounds in corals, often detachable from the matrix; and these beds are succeeded by a soft yellowish limestone 50 feet thick, extensively quarried from time immemorial for building. The stone below is whiter, and contains occasional nodules of gray chert or chalcedony.

M. Bosquet, with whom I lately examined this formation (August, 1850), pointed out to me a layer of chalk from 2 to 4 inches thick, containing green earth and numerous encrinital stems, which forms the line of demarcation between the strata containing the fossils peculiar to Maestricht and the white chalk below. The latter is distinguished by regular layers of black flint in nodules, and by several shells, such as *Terebratula carnea* (see fig. 201), wholly wanting in beds higher than the green band. Some of the organic remains, however, for which St. Peter's Mount is celebrated, occur both above and below that parting layer, and, among others, the great marine reptile, called *Mosasaurus*, a saurian supposed to have been 24 feet in length, of which the entire skull and a great part of the skeleton have been found. Such remains are chiefly met with in the soft freestone, the principal member of the Maestricht beds.

Chalk of Faxoe.—In the island of Seeland, in Denmark, the newest member of the chalk series, seen in the sea-cliffs at Stevensklint resting on white chalk with flints, is a yellow limestone, a portion of which, at Faxoe, where it is used as a building-stone, is composed of corals, even more conspicuously than is usually observed in recent coral reefs. It has been quarried to the depth of more than 40 feet, but its thickness is unknown. The imbedded shells are chiefly casts, many of them of univalve mollusca, which, as they strictly belong to the Cretaceous era, are worthy of notice, since such forms, whether spiral or patelliform, are wanting in the white chalk of Europe generally. Thus, there are two species of *Cypræa*, one of *Oliva*, two of *Mitra*, four of the genus *Cerithium*, six of *Fusus*, two of *Trochus*, one *Patella*, one *Emarginula*, &c., on the whole, more than thirty univalves, spiral or patelliform, not one of which is common to the white chalk. At the same time, a large proportion of the accompanying bivalve shells, echinoderms, and zoophytes, are specifically identical with fossils of older parts of the Cretaceous series. Among the cephalopoda of Faxoe, may be mentioned *Baculites Faujasii* and *Belemnites mucronatus*, shells of the white chalk.

The claws and entire shell of a small crab, *Brachyurus rugosus* (Schlotheim), are scattered through the Faxoe stone, reminding us of

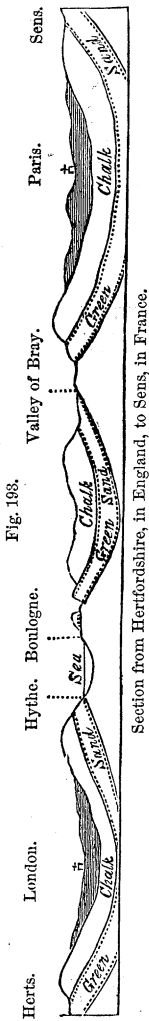


Fig. 193.

similar crustaceans enclosed in the rocks of many modern coral reefs.* Some small portions of this coralline formation consist of white earthy chalk; it is, therefore, clear that this substance must have been produced simultaneously, a fact of some importance, as bearing on the theory of the origin of white chalk; for the decomposition of such corals as we see at Faxoe is capable, we know, of forming white mud, undistinguishable from chalk, and which we may suppose to have been dispersed far and wide through the ocean, in which such reefs as that of Faxoe grew.


White Chalk (2 and 3, Tab. p. 209).—The highest beds of chalk in England and France consist of a pure, white, calcareous mass, usually too soft for a building stone, but sometimes passing into a more solid state. It consists, almost purely of carbonate of lime; the stratification is often obscure, except where rendered distinct by interstratified layers of flint, a few inches thick, occasionally in continuous beds, but oftener in nodules, and recurring at intervals from 2 to 4 feet distant from each other.

This upper chalk is usually succeeded, in the descending order, by a great mass of white chalk without flints, below which comes the chalk marl, in which there is a slight admixture of argillaceous matter. The united thickness of the three divisions in the south of England equals, in some places, 1000 feet.†

The annexed section, fig. 193, will show the manner in which the white chalk extends from England into France, covered by the tertiary strata described in former chapters, and reposing on lower cretaceous beds.

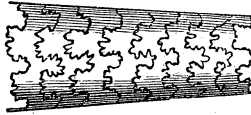
Among the conspicuous forms of mollusca wholly foreign to the tertiary and recent periods, and which we meet with in the white chalk, are the Belemnite, Ammonite, Baculite, and Turrilite, all genera of *Cephalopoda*, a family to which the living cuttle-fish and nautilus belong.

Fig. 194.



Portion of *Baculites Fajassii*.
Maestricht and Faxoe beds and white chalk.

Fig. 195.



Portion of *Baculites anceps*.
Maestricht and Faxoe beds and white chalk.

* See paper by the author, Trans. of Geol. Soc. vol. v. p. 246, 1840.

† Fitton. Geol. Trans. 2d series, vol. iv. p. 319.

Fig. 196.



a. Turritites costatus. Chalk marl.
b. Same, showing the indented border of the partition of the chambers.

Fig. 197.



a. Belemnites mucronatus.
b. Same, showing internal structure.
 Maestricht, Faxoe, and white chalk.

Among the brachiopoda in the white chalk, the *Terebratulæ* are very abundant. These shells are known to live at the bottom of the sea, where the water is tranquil and of some depth (see figs. 198, 199, 200,

Fig. 198.



Terebratula plicatilis,
 dorsal view.
 Upper white chalk.

Fig. 199.



Terebratula plicatilis,
 side view.

Fig. 200.



Terebratula pumilus.
 (*Magas pumilus,* Sow.)
 Upper white chalk.

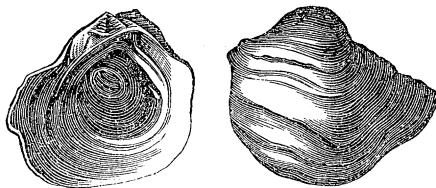
Fig. 201.



Terebratula carnea.
 Upper white chalk.

201). With these are associated some forms of oyster (see figs. 202 and 204), and other bivalves (figs. 203, 205, 206, 207, 208).

Fig. 202.




Ostrea vesicularis. *Gryphæa globosa,* Min. Con.
 Upper chalk and upper greensand.

Fig. 203.



Pecten 5-costatus.
 White chalk, upper and lower greensands.

Fig. 204.



Ostrea carinata.
 Chalk marl, upper and lower greensands.



Fig. 205.
Crania Parisiensis,
inferior or attached
valve.
Upper white chalk.

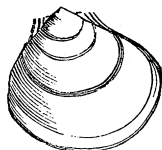


Fig. 206.
Plagiostoma Hoperi, Sow.
Syn. *Lima Hoperi*.
White chalk and upper
greensand.

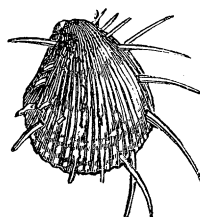


Fig. 207.
Plagiostoma spinosum, Sow.
Syn. *Spondylus spinosus*.
Upper white chalk.

Among the rest, no form marks the cretaceous era in Europe, America, and India, in a more striking manner than the extinct genus *Inoceramus* (*Catillus* of Lamk.), the shells of which are distinguished by a fibrous texture, and are often met with in fragments, having, probably, been extremely friable.

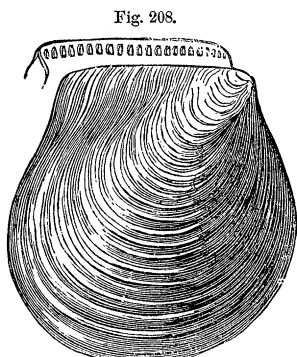


Fig. 208.
Inoceramus Lamarckii,
Syn. *Catillus Lamarckii*.
White Chalk (Dixon's Geol. Sussex, Tab. 28.
fig. 29).

With these mollusca are many corals (figs. 209, 210, 211), and sea urchins (fig. 212), which are alike marine, and, for the most part, indicative of a deep sea. They are dispersed indifferently through the soft chalk, and hard flint, and some

of the flinty nodules owe their irregular forms to inclosed zoophytes,

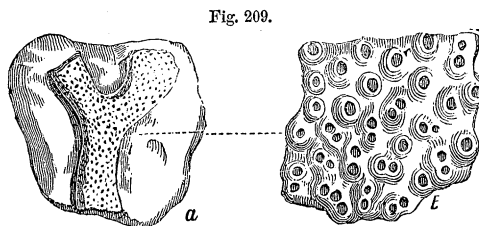


Fig. 209.
Eschara disticha.
a. Natural size.
b. Portion magnified.
White chalk.



Fig. 210.

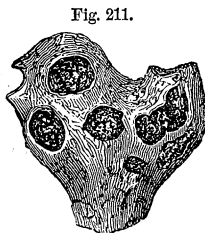
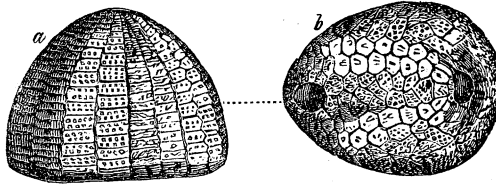


Fig. 211.

A branching sponge in a
flint, from the white
chalk.
From the collection of
Mr. Bowerbank.

Fig. 212.

*Ananchytes ovata*. White chalk, upper and lower.

a. Side view.

b. Bottom of the shell on which both the oral and anal apertures are placed; the anal being more round, and at the smaller end.

as in the specimen represented in fig. 211, where the hollows in the exterior are caused by the branches of a sponge seen on breaking open the flint, fig. 210.

Of the singular family called *Rudistes*, by Lamarck, hereafter to be mentioned, as extremely characteristic of the chalk of Southern Europe, a single representative only (fig. 213) has been discovered in the white chalk of England.

Fig. 213.

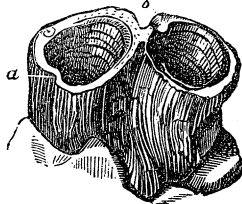


Fig. 215.



Fig. 214.



Fig. 216.

*Hippurites Mortonii*, Mantell. Houghton, Sussex. White chalk. Diameter one-seventh of nat. size.

Fig. 213. Two individuals deprived of their opercula, adhering together.

214. Same seen from above.

215. Transverse section of part of the wall of the shell, magnified to show the structure.

216. Vertical section of the same.

On the side where the shell is thinnest, there is one external furrow and corresponding internal ridge, *a, b*, figs. 213, 214; but they are usually less prominent than in these figures. This species has been referred to *Hippurites*, but does not, I believe, fully agree in character with that genus. I have never seen the opercular piece, or *valve*, as it is called by those conchologists who regard the *Rudistes* as bivalve mollusca. The specimen above figured was discovered by the late Mr. Dixon.

The remains of fishes of the Upper Cretaceous formations consist chiefly of teeth of the shark family of genera, in part common to the tertiary, and partly distinct. But we meet with no bones of land animals, nor any terrestrial or fluviatile shells, nor any plants, except sea-weeds, and here and there a piece of drift-wood. All the appearances concur in leading us to conclude that the white chalk was the product of an open sea of considerable depth.

The existence of turtles and oviparous saurians, and of a Pterodactyl or winged-lizard, found in the white chalk of Maidstone, implies, no

doubt, some neighboring land; but a few small islets in mid-ocean, like Ascension, so much frequented by migratory droves of turtles, might perhaps have afforded the required retreat where these creatures might lay their eggs in the sand, or from which the flying species may have been blown out to sea. Of the vegetation of such islands we have scarcely any indication, but it consisted partly of cycadeous plants; for a fragment of one of these was found by Capt. Ibbetson in the chalk marl of the Isle of Wight, and is referred by A. Brongniart to *Clathraria Lyellii*, Mantell, a species common to the antecedent Wealden period.

Geographical extent and origin of the White Chalk.—The area over which the white chalk preserves a nearly homogeneous aspect is so vast, that the earlier geologists despaired of discovering any analogous deposits of recent date. Pure chalk, of nearly uniform aspect and composition, is met with in a northwest and southeast direction, from the north of Ireland to the Crimea, a distance of about 1140 geographical miles; and in an opposite direction it extends from the south of Sweden to the south of Bourdeaux, a distance of about 840 geographical miles. In Southern Russia, according to Sir R. Murchison, it is sometimes 600 feet thick, and retains the same mineral character as in France and England, with the same fossils, including *Inoceramus Cuvieri*, *Belemnites mucronatus*, and *Ostrea vesicularis*.

But it would be an error to imagine, that the chalk was ever spread out continuously over the whole of the space comprised within these limits, although it prevailed in greater or less thickness over large portions of that area. On turning to those regions of the Pacific where coral reefs abound, we find some archipelagoes of lagoon islands, such as that of the Dangerous Archipelago, for instance, and that of Radaek, with several adjoining groups, which are from 1100 to 1200 miles in length, and 300 or 400 miles broad; and the space to which Flinders proposed to give the name of the Coralline Sea is still larger; for it is bounded on the east by the Australian barrier,—all formed of coral rock—on the west by New Caledonia, and on the north by the reefs of Louisiade. Although the islands in these areas may be thinly sown, the mud of the decomposing zoophytes may be scattered far and wide by oceanic currents. That this mud would resemble chalk I have already hinted when speaking of the Faxoe limestone, page 211; and it was also remarked in an early part of this volume, that some even of that chalk which appears to an ordinary observer quite destitute of organic remains, is nevertheless, when seen under the microscope, full of fragments of corals and sponges; together with the valves of entomostraca, the shells of foraminifera, and still more minute infusoria. (See p. 26.)

Now it had been often suspected, before these discoveries, that white chalk might be of animal origin, even where every trace of organic structure has vanished. This bold idea was partly founded on the fact,

* Proceedings of Geol. Soc. vol. iii. pp. 7, 8, 1842.

that the chalk consisted of pure carbonate of lime, such as would result from the decomposition of testacea, echini, and corals; and partly on the passage observable between these fossils when half decomposed and chalk. But this conjecture seemed to many naturalists quite vague and visionary, until its probability was strengthened by new evidence brought to light by modern geologists.

We learn from Lieutenant Nelson, that, in the Bermuda Islands, there are several basins or lagoons almost surrounded and inclosed by reefs of coral. At the bottom of these lagoons a soft white calcareous mud is formed by the decomposition of *Eschara*, *Flustra*, *Cellepora*, and other corallines. This mud, when dried, is undistinguishable from common white earthy chalk; and some portions of it, presented to the Museum of the Geological Society of London, might, after full examination, be mistaken for ancient chalk, but for the labels attached to them. About the same time Mr. C. Darwin observed similar facts in the coral islands of the Pacific; and came also to the opinion, that much of the soft white mud found at the bottom of the sea near coral reefs has passed through the bodies of worms, by which the stony masses of coral are everywhere bored; and other portions through the intestines of fishes; for certain gregarious fishes of the genus *Sparus* are visible through the clear water, browsing quietly, in great numbers, on living corals, like grazing herds of graminivorous quadrupeds. On opening their bodies, Mr. Darwin found their intestines filled with impure chalk. This circumstance is the more in point, when we recollect how the fossilist was formerly puzzled by meeting, in chalk, with certain bodies, called cones of the larch, which were afterwards recognized by Dr. Buckland to be the excrement of fish.* These spiral coprolites (see figures), like the scales and bones of fossil fish in the chalk, are composed chiefly of phosphate of lime.

Mr. Dana, when describing the elevated coral reef of Oahu, in the Sandwich Islands, says, that some varieties of the rock consist of aggregated shells, imbedded in a compact calcareous base as firm in texture as any secondary limestone; while others are like chalk, having its color, its earthy fracture, its soft homogeneous texture, and being an equally good writing material. The same author describes, in many growing coral reefs, a similar formation of modern chalk, undistinguishable from the ancient.† The extension over a wide submarine area of the calcareous matrix of the chalk, as well as of the imbedded fossils, would take place the more readily, in consequence of the low specific gravity of the shells of mollusca and zoophytes, when compared with ordinary sand and mineral matter. The mud also derived from their decomposition

Fig. 217.



Fig. 218.

Coprolites of fish called *Iulo eido-copri*, from the chalk.

* Geol. Trans. Second Series, vol. iii. p. 232, plate 31, figs. 3 and 11.

† Geol. of U. S. Exploring Exped. p. 252, 1849.

would be much lighter than argillaceous and other inorganic mud, and very easily transported by currents, especially in salt water.

Single pebbles in chalk.—The general absence of sand and pebbles in the white chalk has been already mentioned; but the occurrence here and there, in the southeast of England, of a few isolated pebbles of quartz and green schist, some of them 2 or 3 inches in diameter, has justly excited much wonder. If these had been carried to the spots where we now find them by waves or currents from the lands once bordering the cretaceous sea, how happened it that no sand or mud were transported thither at the same time? We cannot conceive such rounded stones to have been drifted like erratic blocks by ice,* for that would imply a cold climate in the Cretaceous period; a supposition inconsistent with the luxuriant growth of large chambered univalves, numerous corals, and many fish, and other fossils of tropical forms.

Now in Keeling Island, one of those detached masses of coral which rise up in the wide Pacific, Captain Ross found a single fragment of greenstone, where every other particle of matter was calcareous; and Mr. Darwin concludes that it must have come there entangled in the roots of a large tree. He reminds us that Chamisso, the distinguished naturalist who accompanied Kotzebue, affirms, that the inhabitants of the Radaek archipelago, a group of lagoon islands, in the midst of the Pacific, obtained stones for sharpening their instruments by searching the roots of trees which are cast up on the beach.†

It may perhaps be objected, that a similar mode of transport cannot have happened in the cretaceous sea, because fossil wood is very rare in the chalk. Nevertheless wood is sometimes met with, and in the same parts of the chalk where the pebbles are found, both in soft stone and in a silicified state in flints. In these cases it has often every appearance of having been floated from a distance, being usually perforated by boring-shells, such as the *Teredo* and *Fistulana*.‡

The only other mode of transport which suggests itself is sea-weed. Dr. Beck informs me, that in the Lym-Fiord, in Jutland, the *Fucus vesiculosus*, often called kelp, sometimes grows to the height of 10 feet, and the branches rising from a single root form a cluster several feet in diameter. When the bladders are distended, the plant becomes so buoyant as to float up loose stones several inches in diameter, and these are often thrown by the waves high up on the beach. The *Fucus giganteus* of Solander, so common in Terra del Fuego, is said by Captain Cook to attain the length of 360 feet, although the stem is not much thicker than a man's thumb. It is often met with floating at sea, with shells attached, several hundred miles from the spots where it grew. Some of these plants, says Mr. Darwin, were found adhering to large loose stones in the inland channels of Terra del Fuego, during the voyage of the Beagle in 1834; and that so firmly, that the stones were drawn

* See chapters x. and xi.

† Darwin, p. 549. Kotzebue's First Voyage, vol. iii. p. 155.

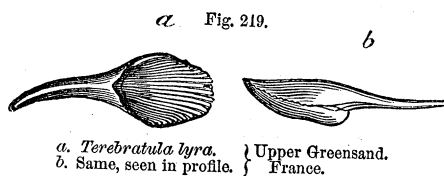
‡ Mantell, Geol. of S. E. of England, p. 96.

up from the bottom into the boat, although so heavy that they could scarcely be lifted in by one person. Some fossil sea-weeds have been found in the Cretaceous formation, but none, as yet, of large size.

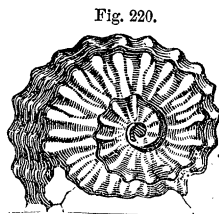
But we must not imagine that because pebbles are so rare in the white chalk of England and France, there are no proofs of sand, shingle, and clay having been accumulated contemporaneously even in the European seas. The siliceous sandstone, called "upper quader" by the Germans, overlies white argillaceous chalk, or "pläner-kalk," a deposit resembling in composition and organic remains the chalk marl of the English series. This sandstone contains as many fossil shells common to our white chalk as could be expected in a sea-bottom formed of such different materials. It sometimes attains a thickness of 600 feet, and by its jointed structure and vertical precipices, plays a conspicuous part in the picturesque scenery of Saxon Switzerland, near Dresden.

Upper greensand (4 Tab. p. 209).—The lower chalk without flint passes gradually downwards, in the south of England, into an argillaceous limestone, "the chalk marl," already alluded to, in which ammonites and other cephalopoda, so rare in the higher parts of the series, appear. This marly deposit passes in its turn into beds containing green particles of a chloritic mineral, called the upper greensand. In parts of Surrey calcareous matter is largely intermixed, forming a stone called *firestone*. In the cliffs of the southern coast of the Isle of Wight, this upper greensand is 100 feet thick, and contains bands of siliceous limestone and calcareous sandstone with nodules of chert.

Fossils of the Upper Greensand.




a. *Terebratulina tyra*. } Upper Greensand.
 b. Same, seen in profile. } France.



Ammonites Rhotomagensis.
 Upper greensand.

Gault.—The lowest member of the upper Cretaceous group, usually about 100 feet thick in the S. E. of England, is provincially termed *Gault*.

Fig. 221.



Hamites spiniger (Fitton); near Folkstone. *Gault*.

It consists of a dark blue marl, sometimes intermixed with greensand. Many peculiar forms of cephalopoda, such as the *Hamite* (fig. 221), and *Scaphite*, with other fossils, characterize this formation, which, small as is its thickness, can be traced by its organic remains to distant parts of Europe, as for example, to the Alps.

The phosphate of lime, found lately near Farnham, in Surrey, in such abundance as to be used largely by the agriculturist for fertilizing soils, occurs exclusively, according to Mr. R. A. C. Austen, in the upper greensand and gault. It is doubtless of animal origin, and partly coprolitic, probably derived from the excrement of fish.

LOWER CRETACEOUS DIVISION. (No. 6, Tab. p. 209.)

That part of the Cretaceous series which is older than the Gault has been commonly called the Lower Greensand. The greater number of its fossils are specifically distinct from those of the upper cretaceous system. Dr. Fitton, to whom we are indebted for an excellent monograph on this formation as developed in England, gives the following as the succession of rocks seen in parts of Kent:

- | | | |
|---|-----------|-----------------|
| No. 1. Sand, white, yellowish, or ferruginous, with concretions of limestone and chert, | - - - - - | 70 feet. |
| 2. Sand with green matter, | - - - - - | 70 to 100 feet. |
| 3. Calcareous stone, called Kentish rag, | - - - - - | 60 to 80 feet. |

In his detailed description of the fine section displayed at Atherfield, in the south of the Isle of Wight, we find the limestone wholly wanting: in fact, the variations in the mineral composition of this group, even in contiguous districts, is very great; and on comparing the Atherfield beds with corresponding strata at Hythe in Kent, distant 95 miles, the whole series has lost half its thickness, and presents a very dissimilar aspect.*

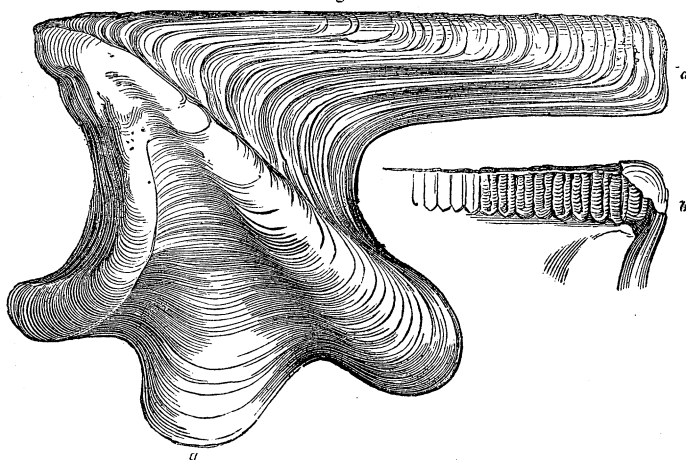
On the other hand, Professor E. Forbes has shown that when the sixty-three strata at Atherfield are severally examined, the total thickness of which he gives at 843 feet, there are some fossils which range through the whole series, others which are peculiar to particular divisions. As a proof that all belong chronologically to one system, he states that whenever similar conditions are repeated in overlying strata the same species reappear. Changes of depth, or of the mineral nature of the bottom, the presence or absence of lime or of peroxide of iron, the occurrence of a muddy, or a sandy, or a gravelly bottom, are marked by the banishment of certain species and the predominance of others. But these differences of conditions being mineral, chemical, and local in their nature, have nothing to do with the extinction, throughout a large area, of certain animals or plants. The rule laid down by this eminent naturalist for enabling us to test the arrival of a new state of things in the animate world, is the representation by new and different species of corresponding

* Dr. Fitton, Quart. Geol. Journ. vol. i. p. 179, ii. p. 55, and iii. p. 289, where comparative sections and a valuable table showing the vertical range of the various fossils of the lower greensand at Atherfield is given.

genera of mollusca or other beings. When the forms proper to loose sand or soft clay, or a stony or calcareous bottom, or a moderate or a great depth of water, recur with all the same species, the interval of time has been, geologically speaking, small, however dense the mass of matter accumulated. But if, the genera remaining the same, the species are changed, we have entered upon a new period; and no similarity of climate, or of geographical and local conditions, can then recall the old species which a long series of destructive causes in the animate and inanimate world has gradually annihilated. On passing from the lower greensand to the gault, we suddenly reach one of those new epochs, scarcely any of the fossil species being common to the lower and upper cretaceous systems, a break in the chain implying no doubt many missing links in the series of geological monuments which we may some day be able to supply.

One of the largest and most abundant shells in the lowest strata of the lower greensand, as displayed in the Atherfield section, is the large *Perna mulleti* of which a reduced figure is here given (fig. 222).

Fig. 222.



Perna mulleti. Desh. in Leym.
 a. Exterior. b. Hinge of upper valve.

In the south of England, during the accumulation of the lower greensand above described, the bed of the sea appears to have been continually sinking, from the commencement of the period, when the freshwater Wealden beds were submerged, to the deposition of those strata on which the gault immediately reposes.

Pebbles of quartzose sandstone, jasper, and flinty slate, together with grains of chlorite and mica, speak plainly of the nature of the pre-existing rocks, from the wearing down of which the greensand beds were derived. The land, consisting of such rocks, was doubtless submerged before the origin of the white chalk, as corals can only multiply in the clear

waters of the sea in spaces to which no mud or sand are conveyed by currents.

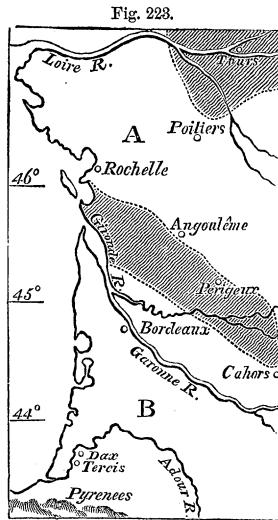
HIPPURITE LIMESTONE.

Difference between the chalk of the north and south of Europe.—By the aid of the three tests of relative age, namely, superposition, mineral character, and fossils, the geologist has been enabled to refer to the same Cretaceous period certain rocks in the north and south of Europe, which differ greatly, both in their fossil contents and in their mineral composition and structure.

If we attempt to trace the cretaceous deposits from England and France to the countries bordering the Mediterranean, we perceive, in the first place that the chalk and greensand in the neighborhood of London and Paris form one great continuous mass, the Straits of Dover being a trifling interruption, a mere valley with chalk cliffs on both sides. We then observe that the main body of the chalk which surrounds Paris stretches from Tours to near Poitiers (see the annexed map, fig. 223, in which the shaded part represents chalk).

Between Poitiers and La Rochelle, the space marked A on the map separates two regions of chalk. This space is occupied by the Oolite and certain other formations older than the Chalk, and has been supposed by M. E. de Beaumont to have formed an island in the cretaceous sea. South of this space we again meet with a formation which we at once recognize by its mineral character to be chalk, although there are some places where the rock becomes oolitic. The fossils are, upon the whole, very similar; especially certain species of the genera *Spatangus*, *Ananchytes*, *Cidarites*, *Nucula*, *Ostrea*, *Gryphæa* (*Exogyra*), *Pecten*, *Plagiostoma* (*Lima*), *Trigonia*, *Catillus* (*Inoceramus*), and *Terebratula*.* But *Ammonites*, as M. d'Archiac observes, of which so many species are met with in the chalk of the north of France, are scarcely ever found in the southern region; while the genera *Hamite*, *Turritite*, and *Scaphite*, and perhaps *Belemnite*, are entirely wanting.

On the other hand, certain forms are common in the south which are rare or wholly unknown in the north of France. Among these may be mentioned many *Hippurites*, *Sphærulites*, and other members of that



* Archiac, sur la Form. Crétacée du S. O. de la France, Mém. de la Soc. Géol. de France, tom. ii.

great family of mollusca called *Rudistes* by Lamarck, to which nothing analogous has been discovered in the living creation, but which is quite characteristic of rocks of the Cretaceous era in the south of France, Spain, Sicily, Greece, and other countries bordering the Mediterranean.

Fig. 224.



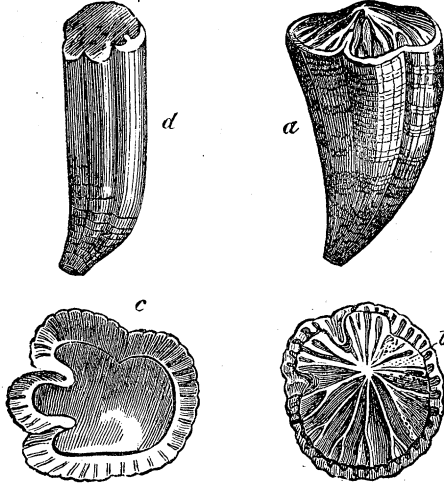
a. *Radiolites radiosus*, D'Orb. (*Hippurites*, Lamk.)
b. Opercular valve of same.
 White chalk of France.

Fig. 225.



Radiolites foliaceus, D'Orb.
 Syn. *Sphaerulites agariciformis*, Blainv.
 White chalk of France.

Fig. 226.



Hippurites organisans, Desmoulin.

Upper chalk:—chalk marl of Pyrenees?*

- a.* Young individual; when full grown they occur in groups adhering laterally to each other.
- b.* Upper side of the opercular valve, showing a reticulated structure in those parts, *b*, where the external coating is worn off.
- c.* Upper side of the lower and cylindrical valve.
- d.* Cast of the interior of the lower conical valve.

The species called *Hippurites organisans* (fig. 226) is more abundant than any other in the south of Europe; and the geologist should make himself well acquainted with the cast *d*, which is far more common in many compact marbles of the upper cretaceous period than the shell itself, which has often wholly disappeared. The flutings, or smooth, rounded, longitudinal ribs, representing the form of the interior, are

* D'Orbigny's Paléontologie Française, pl. 533.

wholly unlike the hippurite itself, and in some individuals, which attain a great size and length, are very conspicuous.

Between the region of chalk last mentioned in which Perigueux is situated, and the Pyrenees, the space B intervenes. (See Map, p. 221.) Here the tertiary strata cover, and for the most part conceal, the cretaceous rocks, except in some spots where they have been laid open by the denudation of newer formations. In these places they are seen still preserving the form of a white chalky rock, which is charged in part with grains of green sand. Even as far south as Tercis, on the Adour, near Dax, where I examined them in 1828, the cretaceous rocks retain this character. In that region M. Grateloup has found in them *Anan-chytes ovata* (fig. 212), and other fossils of the English chalk, together with *Hippurites*.

FLORA OF THE CRETACEOUS PERIOD.

Although the fossil plants of the Cretaceous era at present known are few in number, the rocks being principally marine, they suffice, according to M. Ad. Brongniart, to show a transition character between the vegetation of the secondary and that of the tertiary formations. The tertiary strata, when compared to the older rocks, are marked by the predominance of *Exogens*, which now constitute three-fourths of the living plants of the globe.*

These exogens are wanting in the secondary strata generally, but in the Cretaceous period they equal in number the *Gymnogens* (*Coniferae* and *Cycadeæ*) which abounded so much in the preceding Oolitic period, and disappeared before the Eocene rocks were formed.† The discovery of a tree-fern in the ferruginous sands of the Lower Cretaceous group of the department of Ardennes in France is one of many signs of the contrast of the flora, and doubtless of the climate, of this era with that of the Pliocene and Modern periods.

* In this and subsequent remarks on fossil plants I shall often use Dr. Lindley's terms, as most familiar in this country; but as those of M. A. Brongniart are much cited, it may be useful to geologists to give a table explaining the corresponding names of groups so much spoken of in plæontology.

	Brongniart.	Lindley.	
Cryptogamic.	1. Cryptogamous amphigens, or cellular cryptogamic.	Thallogens.	Lichens, sea-weeds, fungi.
	2. Cryptogamous acrogens.	Acrogens.	Mosses, equisetums, ferns, lycopodiums—Lepidodendron.
Phanerogamic.	3. Dicotyledonous gymnosperms.	Gymnogens.	Conifers and Cycads.
	4. Dicot. Angiosperms.	Exogens.	Compositæ, leguminosæ, umbelliferæ, cruciferae, heaths, &c. All native European trees except conifers.
	5. Monocotyledons.	Endogens.	Palms, lilies, aloes, rushes, grasses, &c.

† A. Brongniart, Veget. Foss. Dict. Univ. p. 111, 1849.

CRETACEOUS ROCKS IN THE UNITED STATES.

If we pass to the American continent, we find in the state of New Jersey a series of sandy and argillaceous beds wholly unlike our Upper Cretaceous system; which we can, nevertheless, recognize as referable, paleontologically, to the same division.

That they were about the same age generally as the European chalk and greensand, was the conclusion to which Dr. Morton and Mr. Conrad came after their investigation of the fossils in 1834. The strata consist chiefly of greensand and green marl, with an overlying coralline limestone of a pale yellow color, and the fossils, on the whole, agree most nearly with those of the upper European series, from the Maestricht beds to the gault inclusive. I collected sixty shells from the New Jersey deposits in 1841; five of which were identical with European species—*Ostrea larva*, *O. vesicularis*, *Gryphæa costata*, *Pecten quinque-costatus*, *Belemnites mucronatus*. As some of these have the greatest vertical range in Europe, they might be expected more than any others to recur in distant parts of the globe. Even where the species are different, the generic forms, such as the Baculite and certain sections of Ammonites, as also the Inoceramus (see above, fig. 208) and other bivalves, have a decidedly cretaceous aspect. Fifteen out of the sixty shells above alluded to, were regarded by Professor Forbes as good geographical representatives of well-known cretaceous fossils of Europe. The correspondence, therefore, is not small, when we reflect that the part of the United States where these strata occur is between 3000 and 4000 miles distant from the chalk of Central and Northern Europe, and that there is a difference of ten degrees in the latitude of the places compared on opposite sides of the Atlantic.*

Fish of the genera *Lamna*, *Galeus*, and *Carcharias* are common to New Jersey and the European cretaceous rocks. So also is the genus *Mosasaurus* among reptiles, and *Pliosaurus* (Owen), another saurian likewise obtained from the English chalk. From New Jersey the cretaceous formation extends southwards to North Carolina, Georgia, and Alabama, cropping out at intervals from beneath the tertiary strata, between the Appalachian Mountains and the Atlantic. They then sweep round the southern extremity of that chain, and stretch northwards again to Tennessee and Kentucky. They have also been traced far up the valley of the Missouri 275 English miles above its mouth to the neighborhood of Fort Leavenworth; and southwards to Texas, according to the observations of Ferdinand Roemer; so that already the area which they are ascertained to occupy in North America may perhaps equal their extent in Europe. So little do they resemble mineralogically the European white chalk, that limestone in North America is, upon the whole, an exception to the rule; and, even in Alabama, where I saw a calcareous member of this group, the marl-stones are much more like the

* See a paper by the author, Quart. Journ. Geol. Soc. vol. i. p. 55.

English and French Lias than any other secondary deposit of the Old World.

At the base of the system in Alabama I found dense masses of shingle, perfectly loose and unconsolidated, derived from the waste of paleozoic (or carboniferous) rocks, a mass in no way distinguishable, except by its position, from ordinary alluvium, but covered with marls abounding in *Inocerami*.

In Texas, according to F. Römer, the chalk assumes a new lithological type, a large portion of it consisting of hard siliceous limestone, but the organic remains leaving no doubt in regard to its age.

In South America the cretaceous strata have been discovered in Colombia, as at Bogota and elsewhere, containing *Ammonites*, *Hamites*, *Inocerami*, and other characteristic shells.*

In the South of India, also, at Pondicherry, Verdachellum, and Trinconopoly, Messrs. Kaye and Egerton have collected fossils belonging to the cretaceous system. Taken in connection with those from the United States, they prove, says Prof. E. Forbes, that those powerful causes which stamped a peculiar character on the forms of marine animal life at this period, exerted their full intensity through the Indian, European, and American seas.† Here, as in North and South America, the cretaceous character can be recognized even where there is no specific identity in the fossils; and the same may be said of the organic type of those rocks in Europe and India which succeed next, in the ascending and descending order, the Eocene and the Oolitic.

CHAPTER XVIII.

WEALDEN GROUP.

The Wealden divisible into Weald Clay, Hastings Sand, and Purbeck Beds—Intercalated between two marine formations—Weald clay and Cypris-bearing strata—Iguanodon—Hastings sands—Fossil fish—Strata formed in shallow water—Brackish water-beds—Upper, middle, and lower Purbeck—Alternations of brackish water, freshwater, and land—Dirt-bed, or ancient soil—Distinct species of fossils in each subdivision of the Wealden—Lapse of time implied—Plants and insects of Wealden—Geographical extent of Wealden—Its relation to the cretaceous and oolitic periods—Movements in the earth's crust to which it owed its origin and submergence.

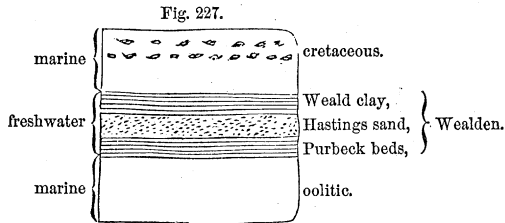
BENEATH the cretaceous rocks in the S. E. of England, a freshwater formation is found, called the Wealden (see Nos. 5 and 6, Map, p. 242), which, although it occupies a small horizontal area in Europe, as compared to the chalk, is nevertheless of great geological interest, not only from its position, as being interpolated between two great marine forma-

* *Proceed. Geol. Soc.* iv. p. 391.

† See Forbes, *Quart. Geol. Journ.* vol. i. p. 79.

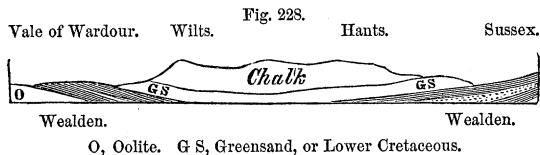
tions (Nos. 7 and 9, Table, p. 103), but also because the imbedded fossils indicate a grand succession of changes in organic life, effected during its accumulation. It is composed of three minor divisions, the Weald Clay, the Hastings, and the Purbeck Beds, of which the aggregate thickness in some districts may be 700 or 800 feet; but which would be much more considerable (perhaps 2000 feet), were we to add together the extreme thickness acquired by each of them in their fullest development.

The common name of Wealden is given to the whole, because it was first studied in parts of Kent, Surrey, and Sussex, called the Weald (see Map, p. 242), and we are indebted to Dr. Mantell for having shown in 1822, in his *Geology of Sussex*, that the whole group was of fluvial origin. In proof of this he called attention to the entire absence of Ammonites, Belemnites, Terebratulæ, Echinites, Corals, and other marine fossils, so characteristic of the cretaceous rocks above, and of the Oolitic strata below, and to the presence of Paludinæ, Melaniæ, and various fluvial shells, as well as the bones of terrestrial reptiles and the trunks and leaves of land plants.

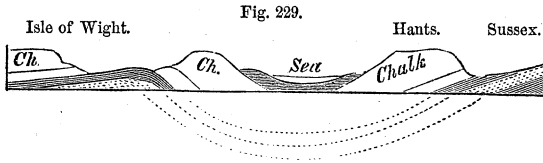


Position of the Wealden between two marine formations.

The evidence of so unexpected a fact as the infra-position of a dense mass of purely freshwater origin to a deep-sea deposit (a phenomenon with which we have since become familiar, in other chapters of the earth's autobiography), was received, at first, with no small doubt and incredulity. But the relative position of the beds is unequivocal; the Weald Clay being distinctly seen to pass beneath the Greensand in various parts of Surrey, Kent, and Sussex; and if we proceed from Sussex westward to the Vale of Wardour, we there again observe the same formation, or, at least, the lower division of it, the Purbeck, occupying the same rela-



tive position, and resting on the Oolite (see fig. 228). Or if we pass from the base of the South Downs in Sussex, and cross to the Isle of Wight, we there again meet with the Wealden series reappearing beneath the Greensand, and cannot doubt that the beds are prolonged subterraneously, as indicated by the dotted lines in fig. 229.



The minor groups into which the Wealden has been commonly divided in England are, as before stated, three, and they succeed each other in the following descending order :—*

	Thickness.
1st. Weald Clay, sometimes including thin beds of sand and shelly limestone, - - - - -	140 to 280 ft.
2d. Hasting Sand, in which occur some clays and calcareous grits, - - - - -	400 to 500 ft.
3d. Purbeck Beds, consisting of various kinds of limestones and marls, - - - - -	150 to 200 ft.

Weald Clay.

The first division, or Weald Clay, is of purely freshwater origin. The uppermost beds are not only conformable, as Dr. Fitton observes, to the inferior strata of the Lower Greensand, but of similar mineral composition. To explain this, we may suppose, that as the delta of a great river was tranquilly subsiding, so as to allow the sea to encroach upon the space previously occupied by freshwater, the river still continued to carry down the same sediment into the sea. In confirmation of this view it may be stated, that the remains of the *Iguanodon Mantelli*, a gigantic terrestrial reptile, very characteristic of the Wealden, has been discovered near Maidstone, in the overlying Kentish rag, or marine limestone of the Lower Greensand. Hence we may infer that some of the saurians which inhabited the country of the great river continued to live when part of the country had become submerged beneath the sea. Thus, in our own times, we may suppose the bones of large alligators to be frequently entombed in recent freshwater strata in the delta of the Ganges. But if part of that delta should sink down so as to be covered by the sea, marine formations might begin to accumulate in the same space where freshwater beds had previously been formed; and yet the Ganges might still pour down its turbid waters in the same direction, and carry seaward the carcasses of the same species of alligator, in which case their bones might be included in marine as well as in subjacent freshwater strata.

The *Iguanodon*, first discovered by Dr. Mantell, has left more of its remains in the Wealden strata of the southeastern counties, and Isle of Wight, than any other genus of associated saurians. It was an herbivorous reptile, and regarded by Cuvier as more extraordinary than any with which he was acquainted; for the teeth, though bearing a great analogy to the modern *Iguanas* which now frequent the tropical woods of America and the West Indies, exhibit many striking and important

* Dr. Fitton, Geol. Trans. vol. iv. p. 320. Second Series.

differences (see fig. 230). It appears that they have been worn by mastication; whereas the existing herbivorous reptiles clip and gnaw off the vegetable productions on which they feed, but do not chew them. Their teeth, when worn, present an appearance of having been chipped off, and never, like the fossil teeth of the Iguanodon, have a flat ground surface

Fig. 230.

Teeth of Iguanodon.



Partially worn tooth of a young animal. (Mantell.)



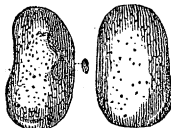
Crown of tooth in adult, worn down. (Mantell.)

(see fig. 231), resembling the grinders of herbivorous mammalia. Dr. Mantell computes that the teeth and bones of this animal which have passed under his examination during the last twenty years, must have belonged to no less than seventy-one distinct individuals; varying in age and magnitude from the reptile just burst from the egg, to one of which the femur measured 24 inches in circumference. Yet notwithstanding that the teeth were more numerous than any other bones, it is remarkable that it was not till the relics of all these individuals had been found, that a solitary example of part of a jaw-bone was obtained. More recently remains both of the upper and lower jaw have been met with in the Hastings Beds in Tilgate Forest. Their size was somewhat greater than had been anticipated, and even allowing that the tail was short, which Professor Owen infers from the short bodies of the caudal vertebræ, Dr. Mantell estimates the probable length of some of these saurians at between 30 and 40 feet. The largest femur yet found measures 4 feet 8 inches in length, the circumference of the shaft being 25 inches, and round the condyles 42 inches.

Occasionally bands of limestone, called Sussex Marble, occur in the Weald Clay, almost entirely composed of a species of *Paludina* closely resembling the common *P. vivipara* of English rivers.

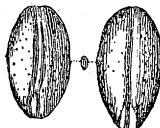
Shells of the *Cypris*, an animal belonging to the Crustacea, and before

Fig. 232.



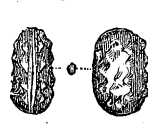
Cypris spinigera, Fitton.

Fig. 233.



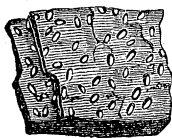
Cypris Valdensis, Fitton. (*C. faba*, Min. Con. 485.)

Fig. 234.



Cypris tuberculata, Fitton.

Fig. 235.



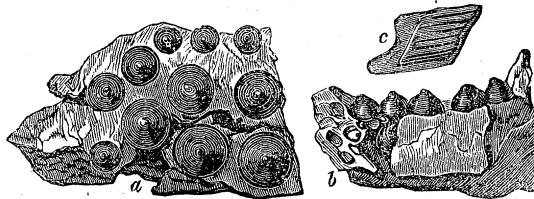
mentioned (p. 31) as abounding in lakes and ponds, are also plentifully scattered through the clays of the Wealden, sometimes producing, like the plates of mica, a thin lamination (see fig. 235). Similar cypriferous marls are found in the lacustrine tertiary beds of Auvergne (see above, p. 183).

Hastings Sands.

This middle division of the Wealden consists of sand, calciferous grit, clay, and shale: the argillaceous strata, notwithstanding the name, being nearly in the same proportion as the arenaceous. The calcareous sandstone and grit of Tilgate Forest, near Cuckfield, in which the remains of the *Iguanodon* and *Hyleosaurus* were first found, constitute an upper member of this formation. The white "sand-rock" of the Hastings cliffs, about 100 feet thick, is one of the lower members of the same. The reptiles, which are very abundant in it, consist partly of saurians, already referred by Owen and Mantell to eight genera, among which, besides those already enumerated, we find the *Megalosaurus* and *Plesiosaurus*. The *Pterodactyl*, also a flying reptile, is met with in the same strata, and many remains of *Testudinata* of the genera *Trioyxna* and *Emys*, now confined to tropical regions.

The fishes of the Wealden belong partly to the genera *Pycnodus* and *Hybodus* (see figure of genus in Chap. XXI.), forms common to the Wealden and Oolite; but the teeth and scales of a species of *Lepidotus* are most widely diffused (see fig. 236). The general form of these fish

Fig. 236.

*Lepidotus Mantelli*, Agass. Wealden.

a. Palate and teeth.

b. Side view of teeth.

c. Scale.

was that of the carp tribe, although perfectly distinct in anatomical character, and more allied to the pike. The whole body was covered with large rhomboidal scales, very thick, and having the exposed part covered with enamel. Most of the species of this genus are supposed to have been either river fish, or inhabitants of the coasts, having not sufficient powers of swimming to advance into the deep sea.

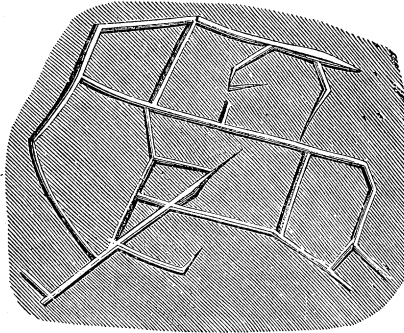
The shells of the Hastings beds belong to the genera *Melanopsis*, *Melania*, *Paludina*, *Cyrena*, *Cyclas*, *Unio*, and others, which inhabit rivers or lakes; but one band has been found in Dorsetshire indicating a brackish state of the water, and, in some places, even a saltness, like that of the sea, where the genera *Corbula* (see fig. 237), *Mytilus*, and *Ostrea* occur. At different heights in the Hastings Sand, in the middle of the Wealden, we find again and again slabs of sandstone with a strong ripple-mark, and between these

Fig. 237.

*Corbula alata*, Fitton. Magnified.

slabs beds of clay many yards thick. In some places, as at Stammerham, near Horsham, there are indications of this clay having been exposed so as to dry and crack before the next layer was thrown down upon it. The open cracks in the clay have served as moulds, of which casts have been taken in relief, and which are, therefore, seen on the lower surface of the sandstone (see fig. 238).

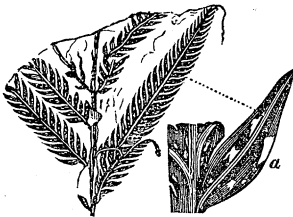
Fig. 238.



Underside of slab of sandstone about one yard in diameter.
Stammerham, Sussex.

Near the same place a reddish sandstone occurs in which are innumerable traces of a fossil vegetable, apparently *Sphenopteris*, the stems and branches of which are disposed as if the plants were standing erect on the spot where they originally grew, the sand having been gently deposited upon and around them; and similar appearances have been remarked in other places in this formation.* In the same division also of the Wealden, at Cuckfield, is a bed of gravel or conglomerate, consisting of water-worn pebbles of quartz and jasper, with rolled bones of reptiles. These must have been drifted

Fig. 239.



Sphenopteris gracilis (Fitton), from near
Tunbridge Wells.
a. Portion of the same magnified.

by a current, probably in water of no great depth.

From such facts we may infer that, notwithstanding the great thickness of this division of the Wealden (and the same observation applies to the Weald Clay and Purbeck Beds), the whole of it was a deposit in water of a moderate depth, and often extremely shallow. This idea may seem startling at first, yet such would be the natural consequence of a gradual and continuous sinking of the ground in an estuary or bay, into which a great river discharged its turbid waters. By each foot of subsidence, the fundamental rock, such as the Portland Oolite, would be depressed one foot farther from the surface; but the bay would

* Mantell, Geol. of S. E. of England, p. 244.

not be deepened, if newly deposited mud and sand should raise the bottom one foot. On the contrary, such new strata of sand and mud might be frequently laid dry at low water, or overgrown for a season by a vegetation proper to marshes.

Purbeck Beds.

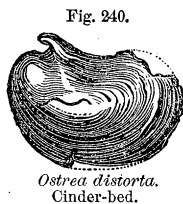
Immediately below the Hastings Sands we find a series of calcareous slates, marls, and limestones, called the Purbeck Beds, because well exposed to view in the sea-cliffs of the Peninsula of Purbeck, especially in Durlstone Bay, near Swanage. They may also be advantageously studied at Lulworth Cove and the neighboring bays between Weymouth and Dorchester. At Meup's Bay in particular, Prof. E. Forbes has recently examined minutely the organic remains of the three members of the Purbeck group, displayed there in a vertical section 155 feet thick. To the information previously supplied in the works of Messrs. Webster, Fittou, De la Beche, Buckland, and Mantell, he has made most ample and important additions, so that it will be desirable to give them at some length, it appearing that the Upper, Middle, and Lower Purbecks are each marked by peculiar species of organic remains, these again being different, so far as a comparison has yet been instituted, from the fossils of the overlying Hastings Sands and Weald Clay. This result cannot fail to excite much wonder, and it leads us to suspect that the Wealden period, which many geologists have scarcely deigned to notice in their classification, may comprehend the history of a lapse of time as great as that of the Oolitic or Cretaceous eras respectively.*

Upper Purbeck.—The highest of the three divisions is purely freshwater, the strata, about 50 feet in thickness, containing shells of the genera *Paludina*, *Physa*, *Lymnea*, *Planorbis*, *Valvata*, *Cyclas*, and *Unio*, with cyprides, and fish.

Middle Purbeck.—To these succeed the Middle Purbeck, about 30 feet thick, the uppermost part of which consists of freshwater limestone, with cyprides, turtles, and fish of different species from those in the preceding strata. Below the limestone are brackish-water beds full of *Cyrena*, and traversed by bands abounding in *Corvulae* and *Melaniae*. These are based on a purely marine deposit, with *Pecten*, *Modiola*, *Avicula*, and *Thracia*, all undescribed shells. Below this, again, come limestones and shales, partly of brackish and partly of freshwater origin, in which many fish, especially species of *Lepidotus* and *Microdon radiatus*, are found, and a reptile, named *Macrorhynchus*. Among the mollusks, a remarkable ribbed *Melania*, of the section *Chilira*, occurs.

Immediately below is the great and conspicuous stratum, 12 feet thick, long familiar to geologists under the local name of "Cinder-bed," formed of a vast accumulation of shells of *Ostrea distorta* (fig. 240).

* On the Dorsetshire Purbecks, by Prof. E. Forbes, Edinb. Brit. Assoc. Aug. 1850.




In the uppermost part of this bed Mr. Forbes discovered the first echinoderm as yet known in the Purbeck series, a species of *Hemicidaris*, a genus characteristic of the Oolitic period. It was accompanied by a species of *Perna*. Below the Cinder-bed freshwater strata are again seen, filled in many places with species of *Cypris*, *Valvata*, *Paludina*, *Planorbis*, *Lymnea*, *Physa*, and *Cyclas*, all different from any we had previously seen above. Thick siliceous beds of chert, filled with these fossils, occur in a beautiful state of preservation, often converted into chalcedony. Among these Mr. Forbes met with gyrogonites (the spore vesicles of *Chara*), plants never before discovered in rocks older than the Eocene. Again, beneath these freshwater strata, a very thin band of greenish shales, with marine shells and impressions of leaves, like those of a large *Zostera*, succeeds, forming the base of the Middle Purbeck.

Lower Purbeck.—Beneath the thin marine band last mentioned, purely freshwater marls occur, containing species of *Cypris*, *Valvata*, and *Lymnea*, different from those of the Middle Purbeck. This is the beginning of the Inferior division, which is about 80 feet thick. Below the marls are seen more than thirty feet of brackish-water beds, at Meup's Bay, abounding in a species of *Serpula*, allied to, if not identical with, *Serpula coacervites*, found in the Wealden of Hanover. There are also shells of the genus *Rissoa* (of the subgenus *Hydrobia*), and a little *Cardium* of the subgenus *Protocardium*, in the same beds, together with *Cypris*. Some of the cypris-bearing shales are strangely contorted and broken up, at the west end of the isle of Purbeck. The great dirt-bed or vegetable soil containing the roots and stools of *Cycadæa*, which I shall presently describe, underlies these marls, resting upon the lowest freshwater limestone, a rock about 8 feet thick, containing *Cyclades*, *Valvata*, and *Lymnea*, of the same species as those of the uppermost part of the Lower Purbeck. This rock rests upon the top beds of the Portland stone, which is purely marine, and between which and the Purbecks there is no passage.

The most remarkable of all the varied successions of beds enumerated in the above list, is that called by the quarrymen "the dirt," or "black dirt," which was evidently an ancient vegetable soil. It is from 12 to 18 inches thick, is of a dark brown or black color, and contains a large proportion of earthy lignite. Through it are dispersed rounded fragments of stone, from 3 to 9 inches in diameter, in such numbers that it almost deserves the name of gravel. Many silicified trunks of coniferous trees, and the remains of plants allied to *Zamia* and *Cycas*, are buried in this dirt-bed (see figure of living *Zamia*, fig. 241).

These plants must have become fossil on the spots where they grew. The stumps of the trees stand erect for a height of from 1 to 3 feet, and even in one instance to 6 feet, with their roots attached to the soil at about the same distances from one another as the trees in a modern

Fig. 241.

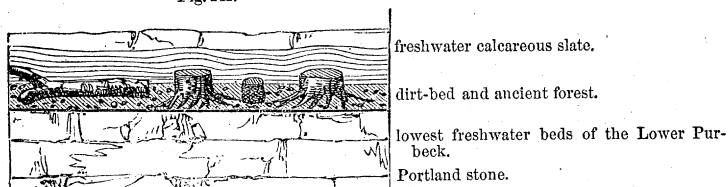
*Zamia spiralis*; Southern Australia.*

forest.† The carbonaceous matter is most abundant immediately around the stumps, and round the remains of fossil *Cycadecæ*.‡

Besides the upright stumps above mentioned, the dirt-bed contains the stems of silicified trees laid prostrate. These are partly sunk into the black earth, and partly enveloped by a calcareous slate which covers the dirt-bed. The fragments of the prostrate trees are rarely more than 3 or 4 feet in length; but by joining many of them together, trunks have been restored, having a length from the root to the branches of from 20 to 23 feet, the stems being undivided for 17 or 20 feet, and then forked. The diameter of these near the roots is about 1 foot.§ Root-shaped cavities were observed by Professor Henslow to descend from the bottom of the dirt-bed into the subjacent freshwater stone, which, though now solid, must have been in a soft and penetrable state when the trees grew.||

The thin layers of calcareous slate (fig. 242) were evidently deposited tranquilly, and would have been horizontal but for the protrusion of

Fig. 242.



Section in Isle of Portland, Dorset. (Buckland and De la Beche.)

the stumps of the trees, around the top of each of which they form hemispherical concretions.

* See Flinder's Voyage.

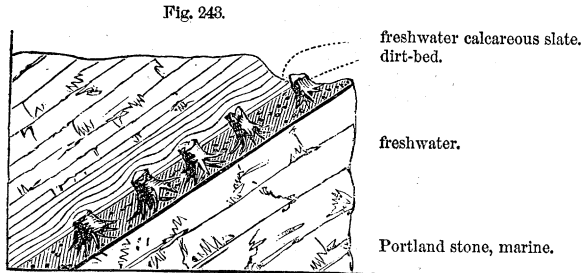
† Mr. Webster first noticed the erect position of the trees and described the Dirt-bed.

‡ Fitton, Geol. Trans. Second Series, vol. iv. pp. 220, 221.

§ Fitton, *ibid.*

|| Buckland and De la Beche, Geol. Trans. Second Series, vol. iv. p. 16. Mr. Forbes has ascertained that the subjacent rock is a freshwater limestone, and not a portion of the Portland oolite, as was previously imagined.

The dirt-bed is by no means confined to the island of Portland, where it has been most carefully studied, but is seen in the same relative position in the cliffs east of Lulworth Cove, in Dorsetshire, where, as the strata have been disturbed, and are now inclined at an angle of 45° , the stumps of the trees are also inclined at the same angle in an opposite direction—a beautiful illustration of a change in the position of beds originally horizontal (see fig. 243). Traces of the dirt-bed have also



Section in cliff east of Lulworth Cove. (Buckland and De la Beche.)

been observed by Dr. Buckland, about two miles north of Thame, in Oxfordshire; and by Dr. Fitton, in the cliffs of the Boulonnois, on the French coast; but, as might be expected, this freshwater deposit is of limited extent when compared to most marine formations.

From the facts above described, we may infer, first, that the superior beds of the Oolite, called "the Portland," which are full of marine shells, were overspread with fluviatile mud, which became dry land, and covered by a forest, throughout a portion of the space now occupied by the south of England, the climate being such as to admit the growth of the *Zamia* and *Cycas*. 2dly. This land at length sank down and was submerged with its forests beneath a body of fresh water, from which sediment was thrown down enveloping fluviatile shells. 3dly. The regular and uniform preservation of this thin bed of black earth over a distance of many miles, shows that the change from dry land to the state of a freshwater lake or estuary, was not accompanied by any violent denudation, or rush of water, since the loose black earth, together with the trees which lay prostrate on its surface, must inevitably have been swept away had any such violent catastrophe then taken place.

The dirt-bed has been described above in its most simple form, but in some sections the appearances are more complicated. The forest of the dirt-bed was not everywhere the first vegetation which grew in this region. Two other beds of carbonaceous clay, one of them containing *Cycadææ*, in an upright position, have been found below it, and one above it,* which implies other oscillations in the level of the same ground, and its alternate occupation by land and water more than once.

* E. Forbes, *ibid.*

Table showing the changes of medium in which the strata were formed, from the Lower Greensand to the Portland Stone inclusive, in the south-east of England.

1. Marine	Lower greensand.	6. Freshwater	} Lower Purbeck.
2. Freshwater	Weald clay.	Brackish	
3. Freshwater	} Hastings sand.	Land	
Brackish		Freshwater	
4. Freshwater	Upper Purbeck.	Land (dirt-bed)	
5. Freshwater	} Middle Purbeck.	Freshwater	
Brackish		Land	
Marine		Freshwater	
Brackish		Land	
Marine		Freshwater	
Freshwater		7. Marine	Portland stone.
Marine			

The annexed tabular view will enable the reader to take in at a glance the successive changes from sea to river, and from river to sea, or from these again to a state of land, which have occurred in this part of England between the Cretaceous and Oolitic periods. That there have been at least four changes in the species of testacea during the deposition of the Wealden, seems to follow from the observations recently made by Professor E. Forbes, so that, should we hereafter find the signs of many more alternate occupations of the same area by different elements, it is no more than we might expect. Even during a small part of a zoological period, not sufficient to allow time for many species to die out, we find that the same area has been laid dry, and then submerged, and then again laid dry, as in the deltas of the Po and Ganges, the history of which has been brought to light by Artesian borings.* We also know that similar revolutions have occurred within the present century (1819) in the delta of the Indus in Cutch,† where land has been laid permanently under the waters both of the river and sea, without its soil or shrubs having been swept away. Even, independently of any vertical movements of the ground, we see in the principal deltas, such as that of the Mississippi, that the sea extends its salt waters annually for many months over considerable spaces, which, at other seasons, are occupied by the river during its inundations.

It will be observed that the division of the Purbecks into upper, middle, and lower, has been made by Professor E. Forbes, strictly on the principle of the entire distinctness of the species of organic remains which they include. The lines of demarcation are not lines of disturbance, nor indicated by any striking physical characters or mineral changes. The features which attract the eye in the Purbecks, such as the dirt-beds, the dislocated strata at Lulworth, and the Cinder-bed, do not indicate any breaks in the distribution of organized beings. "The causes which led to a complete change of life three times during the deposition of the freshwater and brackish strata must," says this naturalist, "be sought for, not simply in either a rapid or a sudden change of

* See Principles of Geol. 8th ed. pp. 260-268.

† Ibid. p. 443.

their area into land or sea, but in the great lapse of time which intervened between the epochs of deposition at certain periods during their formation."

Each dirt-bed may, no doubt, be the memorial of many thousand years or centuries, because we find that 2 or 3 feet of vegetable soil is the only monument which many a tropical forest has left of its existence ever since the ground on which it now stands was first covered with its shade. Yet, even if we imagined the fossil soils of the Lower Purbeck to represent as many ages, we need not expect on that account to find them constituting the lines of separation between successive strata characterized by different zoological types. The preservation of a layer of vegetable soil, when in the act of being submerged, must be regarded as a rare exception to a general rule. It is of so perishable a nature, that it must usually be carried away by the denuding waves or currents of the sea or by a river; and many dirt-beds were probably formed in succession, and annihilated in the Wealden, besides those few which now remain.

The plants of the Wealden, so far as our knowledge extends at present, consist chiefly of Ferns, Coniferæ (see fig. 244), and Cycadeæ, without any exogens; the whole more allied to the Oolitic than to the Cretaceous vegetation, although some of the species seem to be common to the chalk. But the vertebrate and invertebrate animals indicate, in like manner, a relationship to both these periods, though a nearer affinity to the Oolitic. Mr. Brodie has found the remains of beetles and several insects of the homopterous and trichopterous orders, some of which now live on plants, like those of the Wealden, while others hover over the surface of our present rivers. But no bones of mammalia have been met with among those of land-reptiles. Yet, as the reader will learn, in Chapter XX., that the relics of marsupial quadrupeds have been detected in still older beds, and, as it was so long before a single portion of the jaw of an iguanodon was met with in the Tilgate quarries (see p. 228), we need by no means despair of discovering hereafter some evidence of the existence of warm-blooded quadrupeds at this era. It is, at least, too soon to infer, on mere negative evidence, that the mammalia were foreign to this fauna.

In regard to the geographical extent of the Wealden, it cannot be accurately laid down; because so much of it is concealed beneath the newer marine formations. It has been traced about 200 English miles from west to east, from Lulworth Cove to near Boulogne, in France; and about 220 miles from northwest to southeast, from Whitchurch, in Buckinghamshire, to Beauvais, in France. If the formation be continuous throughout this space, which is very doubtful, it does not follow that the whole was contemporaneous; because, in all likelihood, the physical geography of the region underwent frequent change throughout the whole period, and the estuary may have altered its form, and

Fig. 244.



Cone from the Isle of Purbeck, resembling the *Dammara* of the Moluccas. (Fitton.)

even shifted its place. Dr. Dunker, of Cassel, and H. Von Meyer, in an excellent monograph on the Wealdens of Hanover and Westphalia, have shown that they correspond so closely, not only in their fossils, but also in their mineral characters, with the English series, that we can scarcely hesitate to refer the whole to one great delta. Even then, the magnitude of the deposit may not exceed that of many modern rivers. Thus, the delta of the Quorra or Niger, in Africa, stretches into the interior for more than 170 miles, and occupies, it is supposed, a space of more than 300 miles along the coast, thus forming a surface of more than 25,000 square miles, or equal to about one half of England.* Besides, we know not, in such cases, how far the fluvial sediment and organic remains of the river and the land may be carried out from the coast, and spread over the bed of the sea. I have shown, when treating of the Mississippi, that a more ancient delta, including species of shells, such as now inhabit Louisiana, has been upraised, and made to occupy a wide geographical area, while a newer delta is forming;† and the possibility of such movement, and their effects, must not be lost sight of when we speculate on the origin of the Wealden.

If it be asked where the continent was placed from the ruins of which the Wealden strata were derived, and by the drainage of which a great river was fed, we are half tempted to speculate on the former existence of the Atlantis of Plato. The story of the submergence of an ancient continent, however fabulous in history, must have been true again and again as a geological event.

The real difficulty consists in the persistence of a large hydrographical basin, from whence a great body of fresh water was poured into the sea, precisely at a period when the neighboring area of the Wealden was gradually going downwards 1000 feet or more perpendicularly. If the adjoining land participated in the movement, how could it escape being submerged, or how could it retain its size and altitude so as to continue to be the source of such an inexhaustible supply of fresh water and sediment? In answer to this question, we are fairly entitled to suggest that the neighboring land may have been stationary, or may have undergone a contemporaneous slow upheaval. There may have been an ascending movement in one region, and a descending one in a contiguous parallel zone of country; just as the northern part of Scandinavia is now rising, while the middle portion (that south of Stockholm) is unmoved, and the southern extremity in Scania is sinking, or at least has sunk within the historical period.‡ We must, nevertheless, conclude, if we adopt the above hypothesis, that the depression of the land became general throughout a large part of Europe at the close of the Wealden period, a subsidence which brought in the cretaceous ocean.

* Fitton, *Geol. of Hastings*, p. 58; who cites Lander's Travels.

† See above, p. 85; and *Second Visit to the U. S.* vol. ii. chap. xxxiv.

‡ See the Author's Annivers. Address, *Geol. Soc.* 1850, *Quart. Geol. Journ.* vol. vi. p. 52.

CHAPTER XIX.

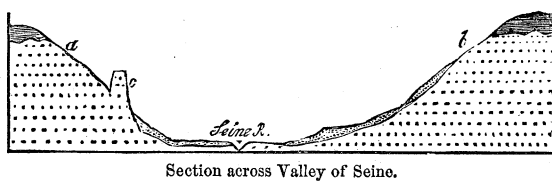
DENUDATION OF THE CHALK AND WEALDEN.

Physical geography of certain districts composed of Cretaceous and Wealden strata—Lines of inland chalk-cliffs on the Seine in Normandy—Outstanding pillars and needles of chalk—Denudation of the chalk and Wealden in Surrey, Kent, and Sussex—Chalk once continuous from the North to the South Downs—Anticlinal axis and parallel ridges—Longitudinal and transverse valleys—Chalk escarpments—Rise and denudation of the strata gradual—Ridges formed by harder, valleys by softer beds—Why no alluvium, or wreck of the chalk, in the central district of the Weald—At what periods the Weald valley was denuded—Land has most prevailed where denudation has been greatest—Elephant bed, Brighton.

ALL the fossiliferous formations may be studied by the geologist in two distinct points of view; first, in reference to their position in the series, their mineral character and fossils; and, secondly, in regard to their physical geography, or the manner in which they now enter, as mineral masses, into the external structure of the earth; forming the bed of lakes and seas, or the surface and foundation of hills and valleys, plains and table-lands. Some account has already been given on the first head of the Tertiary, the Cretaceous, and Wealden strata; and we may now proceed to consider certain features in the physical geography of these groups as they occur in parts of England and France.

The hills composed of white chalk in the S. E. of England have a smooth rounded outline, and being usually in the state of sheep pastures, are free from trees or hedgerows; so that we have an opportunity of observing how the valleys by which they are drained ramify in all directions, and become wider and deeper as they descend. Although these valleys are now for the most part dry, except during heavy rains and the melting of snow, they may have been due to aqueous denudation, as explained in the sixth chapter; having been excavated when the chalk emerged gradually from the sea. This opinion is confirmed by the occasional occurrence of long lines of inland cliffs, in which the strata are cut off abruptly in steep and often vertical precipices. The true nature of such escarpments is nowhere more obvious than in parts of Normandy, where the river Seine and its tributaries flow through deep winding valleys, hollowed out of chalk horizontally stratified. Thus, for example, if we follow the Seine for a distance of about 30 miles from Andelys to Elbœuf, we find the valley flanked on both sides by a deep slope of chalk, with numerous beds of flint, the formation being laid open for a thickness of about 250 and 300 feet. Above the chalk is an overlying mass of sand, gravel, and clay, from 30 to 100 feet thick. The two opposite slopes of the hills *a* and *b*, where the chalk appears at

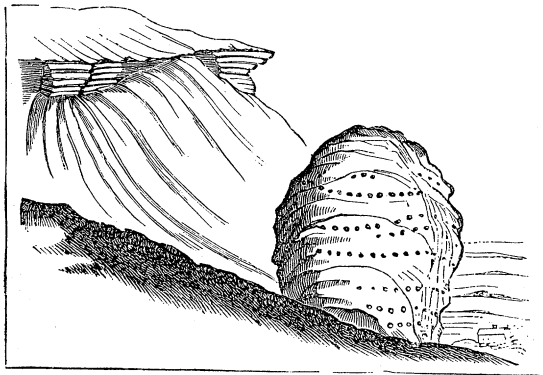
Fig. 245.



Section across Valley of Seine.

the surface, are from 2 to 4 miles apart, and they are often perfectly smooth and even, like the steepest of our downs in England; but at many points they are broken by one, two, or more ranges of vertical and even overhanging cliffs of bare white chalk with flints. At some points detached needles and pinnacles stand in the line of the cliffs, or in front of them, as at *c*, fig. 245. On the right bank of the Seine, at Andelys, one range, about 2 miles long, is seen varying from 50 to 100 feet in perpendicular height, and having its continuity broken by a number of dry valleys or coombs, in one of which occurs a detached rock or needle, called the *Tête d'Homme* (see figs. 246, 247). The top of this rock presents a precipitous face towards every point of the compass; its vertical height being more than 20 feet on the side of the downs, and 40 towards the Seine, the average diameter of the pillar being 36 feet. Its composition is the same as that of the larger cliffs in its neighborhood, namely, white chalk, having occasionally a crystalline texture like marble, with layers of flint in nodules and tabular masses. The flinty beds often project in relief 4 or 5 feet beyond the white chalk, which is gen-

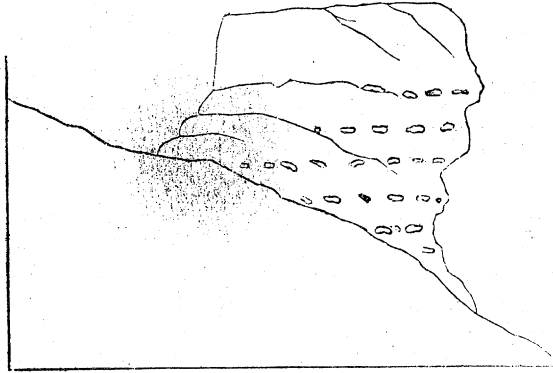
Fig. 246.

View of the *Tête d'Homme*, Andelys, seen from above.

erally in a state of slow decomposition, either exfoliating or being covered with white powder, like the chalk cliffs on the English coast; and, as in them, this superficial powder contains in some cases common salt.

Other cliffs are situated on the right bank of the Seine, opposite Tournedos, between Andelys and Pont de l'Arche, where the precipices are from 50 to 80 feet high: several of their summits terminate in pin-

Fig. 247.




Side view of the Tête d'Homme. White chalk with flints.

nacles; and one of them, in particular, is so completely detached as to present a perpendicular face 50 feet high towards the sloping down. On these cliffs several ledges are seen, which mark so many levels at which the waves of the sea may be supposed to have encroached for a long period. At a still greater height, immediately above the top of this range, are three much smaller cliffs, each about 4 feet high, with as many intervening terraces, which are continued so as to sweep in a semi-circular form round an adjoining coomb, like those in Sicily before described (p. 76).

If we then descend the river from Vatteville to a place called Senneville, we meet with a singular needle about 50 feet high, perfectly isolated on the escarpment of chalk on the right bank of the Seine (see fig. 248). Another conspicuous range of inland cliffs is situated about 12

Fig. 248.

Fig. 249.



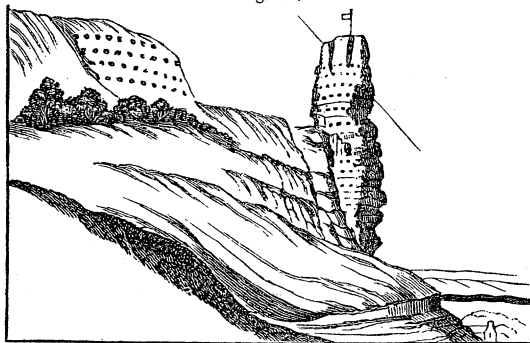
Chalk pinnacle at Senneville.

Roches d'Orival, Elbœuf.

miles below on the left bank of the Seine, beginning at Elbœuf, and comprehending the Roches d'Orival (see fig. 249). Like those before described, it has an irregular surface, often overhanging, and with beds

of flint projecting several feet. Like them, also, it exhibits a white powdery surface, and consists entirely of horizontal chalk with flints. It is 40 miles inland, its height, in some parts, exceeding 200 feet, and its base only a few feet above the level of the Seine. It is broken, in one place, by a pyramidal mass or needle, 200 feet high, called the Roche de Pignon, which stands out about 25 feet in front of the upper portion of the main cliffs, with which it is united by a narrow ridge about 40 feet lower than its summit (see fig. 250). Like the detached


Fig. 250.



View of the Roche de Pignon, seen from the south.

rocks before mentioned at Senneville, Vatteville, and Andelys, it may be compared to those needles of chalk which occur on the coast of Normandy, as well as in the Isle of Wight and in Purbeck* (see fig. 251).

Fig. 251.



Needle and Arch of Etretat, in the chalk cliffs of Normandy.
Height of Arch 100 feet. (Passy)†

The foregoing description and drawings will show, that the evidence of certain escarpments of the chalk having been originally sea-cliffs, is far more full and satisfactory in France than in England. If it be asked why, in the interior of our own country, we meet with no ranges of precipices equally vertical and overhanging, and no isolated pillars or needles, we may reply that the greater hardness of the chalk in Normandy may, no doubt, be the chief cause of this difference. But the

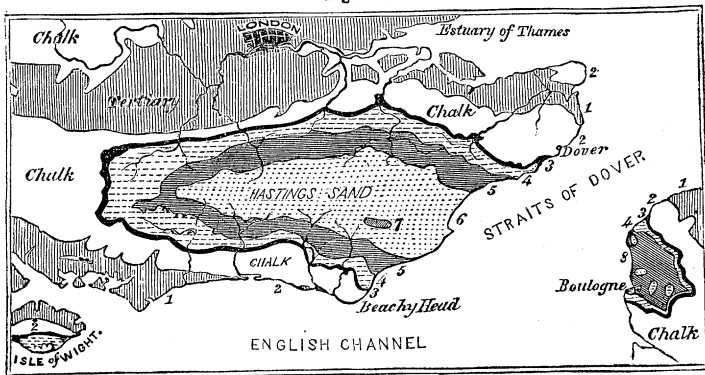
* An account of these cliffs was read by the author to the British Assoc. at Glasgow, Sept. 1840.

† Seine-Inferieure, p. 142, and pl. 6, fig. 1.

frequent absence of all signs of littoral denudation in the valley of the Seine itself is a negative fact of a far more striking and perplexing character. The cliffs, after being almost continuous for miles, are then wholly wanting for much greater distances, being replaced by a green sloping down, although the beds remain of the same composition, and are equally horizontal; and although we may feel assured that the manner of the upheaval of the land, whether intermittent or not, must have been the same at those intermediate points where no cliffs exist, as at others where they are so fully developed. But, in order to explain such apparent anomalies, the reader must refer again to the theory of denudation, as expounded in the 6th chapter; where it was shown, first, that the undermining force of the waves and marine currents varies greatly at different parts of every coast; secondly, that precipitous rocks have often decomposed and crumbled down; and thirdly, that many terraces and small cliffs may now lie concealed beneath a talus of detrital matter.

Denudation of the Weald Valley.—No district is better fitted to illustrate the manner in which a great series of strata may have been upheaved and gradually denuded than the country intervening between the North and South Downs. This region, of which a ground-plan is given in the accompanying map (fig. 252), comprises within it the whole of Sussex, and parts of the counties of Kent, Surrey, and Hampshire. The space in which the formations older than the White Chalk, or those from the Gault to the Hastings sand inclusive, crop out, is bounded everywhere by a great escarpment of chalk, which is continued on the opposite side of the channel in the Bas Boulonnais in France, where it forms the semicircular boundary of a tract in which older strata also appear at the surface. The whole of this district may therefore be considered geologically as one and the same.

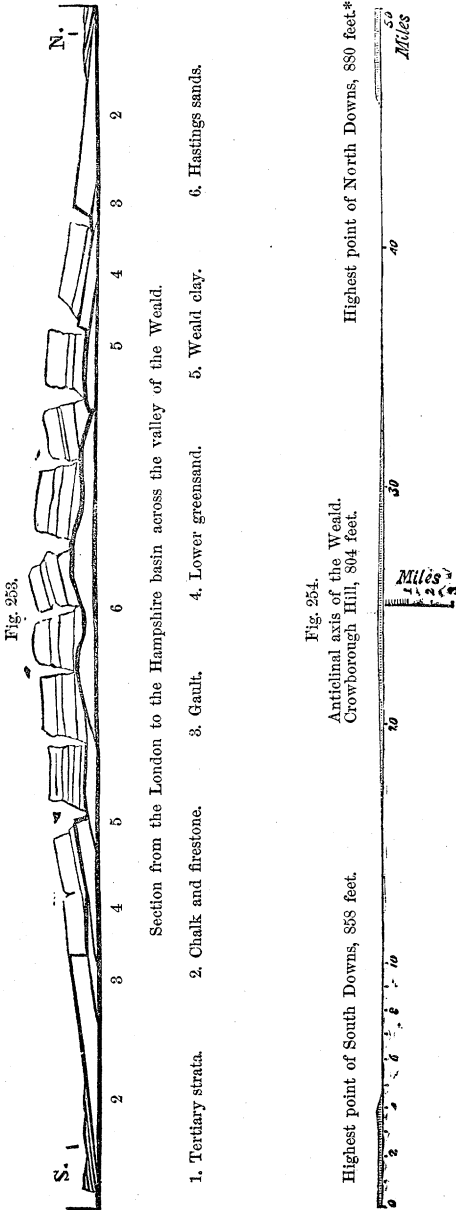
Fig. 252.



Geological map of the southeast of England and part of France, exhibiting the denudation of the Weald.

- | | |
|-------------------------------|-------------------|
| 1. Tertiary. | 5. Weald clay. |
| 2. Chalk and upper greensand. | 6. Hastings sand. |
| 3. Gault. | 7. Purbeck beds. |
| 4. Lower Greensand. | 8. Oolite. |

The space here inclosed within the escarpment of the chalk affords an example of what has been sometimes called a "valley of elevation" (more properly "of denudation"); where the strata, partially removed by aqueous excavation, dip away on all sides from a central axis. Thus, it



Section of the country from the confines of the basin of London to that of Hants, with the principal heights above the level of the sea on a true scale.†

* Botley Hill, near Godstone, in Surrey, was found by trigonometrical measurement to be 880 feet above the level of the sea; and Wrotham Hill, near Maidstone, which appears to be next in height to the North Downs, 795 feet.

† My friend Dr. Mantell has kindly drawn up the scale at my request.

is supposed, that the area now occupied by the Hastings sand (No. 6) was once covered by the Weald clay (No. 5), and this again by the Greensand (No. 4), and this by the Gault (No. 3); and, lastly, that the Chalk (No. 2) extended originally over the whole space between the North and the South Downs. This theory will be better understood by consulting the annexed diagram (fig. 254), where the dark lines represent what now remains, and the fainter ones those portions of rock which are believed to have been carried away.

At each end of the diagram the tertiary strata (No. 1) are exhibited reposing on the chalk. In the middle are seen the Hastings sands (No. 6.) forming an anticlinal axis, on each side of which the other formations are arranged with an opposite dip. It has been necessary, however, in order to give a clear view of the different formations, to exaggerate the proportional height of each in comparison to its horizontal extent: and a true scale is therefore subjoined in another diagram (fig. 254), in order to correct the erroneous impression which might otherwise be made on the reader's mind. In this section the distance between the North and South Downs is represented to exceed forty miles; for the Valley of the Weald is here intersected in its longest diameter, in the direction of a line between Lewes and Maidstone.

Through the central portion, then, of the district supposed to be denuded runs a great anticlinal line, having a direction nearly east and west, on both sides of which the beds 5, 4, 3, and 2, crop out in succession. But, although, for the sake of rendering the physical structure of this region more intelligible, the central line of elevation has alone been introduced, as in the diagrams of Smith, Mantell, Conybeare, and others, geologists have always been well aware that numerous minor lines of dislocation and flexure run parallel to the great central axis.

In the central area of the Hastings sand the strata have undergone the greatest displacement; one fault being known, where the vertical shift of a bed of calcareous grit is no less than 60 fathoms.* Much of the picturesque scenery of this district arises from the depth of the narrow valleys and ridges to which the sharp bends and fractures of the strata have given rise; but it is also in part to be attributed to the excavating power exerted by water, especially on the interstratified argillaceous beds.

Besides the series of longitudinal valleys and ridges in the Weald, there are valleys which run in a transverse direction, passing through the chalk to the basin of the Thames on the one side, and to the English Channel on the other. In this manner the chain of the North Downs is broken by the rivers Wey, Mole, Darent, Medway, and Stour; the South Downs by the Arun, Adur, Ouse, and Cuckmere.† If these transverse hollows could be filled up, all the rivers, observes Mr. Conybeare, would be forced to take an easterly course, and to empty themselves into the sea by Romney Marsh and Pevensey Levels.‡

* Fitton, *Geol. of Hastings*, p. 55.

† Conybeare, *Outlines of Geol.* p. 81.

‡ *Ibid.* p. 145.

Mr. Martin has suggested that the great cross fractures of the chalk, which have become river channels, have a remarkable correspondence on each side of the valley of the Weald; in several instances the gorges in the North and South Downs appearing to be directly opposed to each other. Thus, for example, the defiles of the Wey in the North Downs, and of the Arun in the South, seemed to coincide in direction; and in

like manner, the Ouse corresponds to the Darent, and the Cuckmere to the Medway.*

Although these coincidences may, perhaps, be accidental, it is by no means improbable, as hinted by the author above mentioned, that great amount of elevation towards the centre of the Weald district gave rise to transverse fissures. And as the longitudinal valleys were connected with that linear movement which caused the anticlinal lines running east and west, so the cross fissures might have been occasioned by the intensity of the upheaving force towards the centre of the line.

But before treating of the manner in which the upheaving movement may have acted, I shall endeavor to make the reader more intimately acquainted with the leading geographical features of the district, so far as they are of geological interest.

In whatever direction we travel from the tertiary strata of the basins of London and Hampshire towards the valley of the Weald, we first ascend a slope of white chalk, with flints, and then find ourselves on the summit of a declivity consisting, for the most part, of different members of the chalk formation; below which the upper green-




Fig. 255.


View of the chalk escarpment of the South Downs. Taken from the Devil's Dike, looking towards the west and south-west.
 a. The town of Steinyng is hidden by this point.
 b. Edburton church.
 c. River Adur.

* Geol. of Western Sussex, p. 61.

sand, and sometimes, also, the gault, crop out. This steep declivity, is the great escarpment of the chalk before mentioned, which overhangs a valley excavated chiefly out of the argillaceous or marly bed, termed Gault (No. 3). The escarpment is continuous along the southern termination of the North Downs, and may be traced from the sea, at Folkestone, westward to Guildford and the neighborhood of Petersfield, and from thence to the termination of the South Downs at Beachy Head. In this precipice or steep slope the strata are cut off abruptly, and it is evident that they must originally have extended farther. In the wood-cut (fig. 255, p. 245), part of the escarpment of the South Downs is faithfully represented, where the denudation at the base of the declivity has been somewhat more extensive than usual, in consequence of the upper and lower greensand being formed of very incoherent materials, the upper, indeed, being extremely thin and almost wanting.

The geologist cannot fail to recognize in this view the exact likeness of a sea-cliff; and if he turns and looks in an opposite direction, or eastward, towards Beachy Head (see fig. 256), he will see the same line

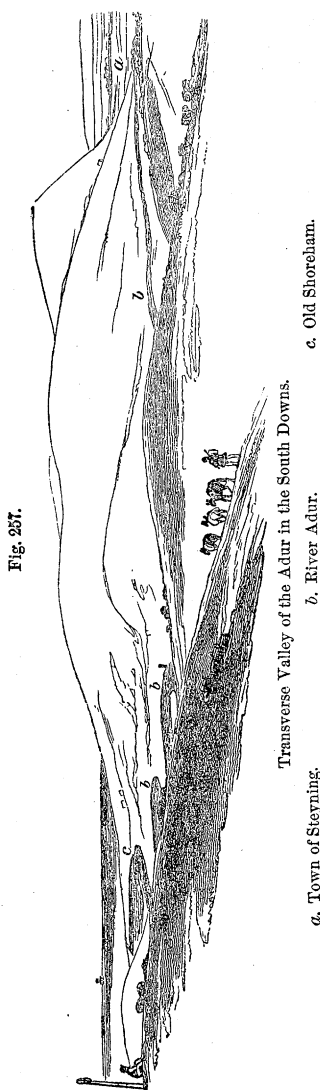
Fig. 256.



Chalk escarpment, as seen from the hill above Steyning, Sussex. The castle and village of Bramber in the foreground.

of heights prolonged. Even those who are not accustomed to speculate on the former changes which the surface has undergone may fancy the broad and level plain to resemble the flat sands which were laid dry by the receding tide, and the different projecting masses of chalk to be the headlands of a coast which separated the different bays from each other.

In regard to the transverse valleys before mentioned, as intersecting the chalk hills, some idea of them may be derived from the subjoined sketch (fig. 257), of the gorge of the river Adur, taken from the summit of the chalk downs, at a point in the bridle-way leading from the towns of Bramber and Steyning to Shoreham. If the reader will refer again to the view given in a former wood-cut (fig. 255, p. 245), he will there see the exact point where the gorge of which I am now speaking interrupts the chalk escarpment. A projecting hill, at the point *a*, hides the town of Steyning, near which the valley commences where the Adur passes directly to the sea at Old Shoreham. The river flows through a nearly level plain,



as do most of the others which intersect the hills of Surrey, Kent, and Sussex; and it is evident that these openings, so far at least as they are due to aqueous erosion, have not been produced by the rivers, many of which, like the Ouse, near Lewes, have filled up arms of the sea, instead of deepening the hollows which they traverse.

Now, in order to account for the manner in which the five groups of strata, 2, 3, 4, 5, 6, represented in the map, fig. 252, and in the section fig. 253, may have been brought into their present position, the following hypothesis has been very generally adopted: Suppose the five formations to lie in horizontal stratification at the bottom of the sea; then let a movement from below press them upwards into the form of a flattened dome, and let the crown of this dome be afterwards cut off, so that the incision should penetrate to the lowest of the five groups. The different beds would then be exposed on the surface, in the manner exhibited in the map, fig. 252.*

The quantity of denudation or removal by water of stratified masses assumed to have once reached continuously from the North to the South Downs is so enormous, that the reader may at first be startled by the boldness of the hypothesis. But the difficulty vanishes when once sufficient time is allowed for the gradual and successive rise of the strata, during

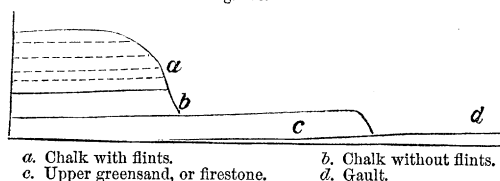
which the waves and currents of the ocean might slowly accomplish an operation, which no sudden diluvial rush of waters could possibly have effected.

Among other proofs of the action of water, it may be stated that the great longitudinal valleys follow the outcrop of the softer and more incoherent beds, while ridges or lines of cliff usually occur at those points

* See illustrations of this theory by Dr. Fitton, Geol. Sketch of Hastings.

where the strata are composed of harder stone. Thus, for example, the chalk with flints, together with the subjacent upper greensand, which is often used for building, under the provincial name of "firestone," has been cut into a steep cliff on that side on which the sea encroached. This escarpment bounds a deep valley, excavated chiefly out of the soft argillaceous or marly bed, termed gault (No. 3). In some places the upper greensand is in a loose and incoherent state, and there it has been as much denuded as the gault; as, for example, near Beachy Head; but farther to the westward it is of great thickness, and contains hard beds of blue chert and calcareous sandstone or firestone. Here, accordingly, we find that it produces a corresponding influence on the scenery of the country; for it runs out like a step beyond the foot of the chalk-hills, and constitutes a lower terrace, varying in breadth from a quarter of a mile to three miles and following the sinuosities of the chalk escarpment.*

Fig. 258.



It is impossible to desire a more satisfactory proof that the escarpment is due to the excavating power of water during the rise of the strata; for I have shown in my account of the coast of Sicily, in what manner the encroachments of the sea tend to efface that succession of terraces which must otherwise result from the intermittent upheaval of a coast preyed upon by the waves.† During the interval between two elevatory movements, the lower terrace will usually be destroyed, wherever it is composed of incoherent materials; whereas the sea will not have time entirely to sweep away another part of the same terrace, or lower platform, which happens to be composed of rocks of a harder texture, and capable of offering a firmer resistance to the erosive action of water. As the yielding clay termed gault would be readily washed away, we find its outcrop marked everywhere by a valley which skirts the base of the chalk hills, and which is usually bounded on the opposite side by the lower greensand; but as the upper beds of this last formation are most commonly loose and incoherent, they also have usually disappeared and increased the breadth of the valley. But in those districts where chert, limestone, and other solid materials enter largely into the composition of this formation (No. 4), they give rise to a range of hills parallel to the chalk, which sometimes rival the escarpment of the chalk itself in height, or even surpass it, as in Leith Hill, near Dorking. This ridge often presents a steep escarpment towards the soft argillaceous deposit

* Sir R. Murchison, *Geol. Sketch of Sussex, &c.*, *Geol. Trans. Second Series*, vol. ii. p. 98.

† See fig. 94, p. 76.

called the Weald clay (No. 5; see the strong lines in fig. 253, p. 243), which usually forms a broad valley, separating the lower greensand from the Hastings sands or Forest ridge; but where subordinate beds of sandstone of a firmer texture occur, the uniformity of the plain of No. 5 is broken by waving irregularities and hillocks.

It will be easy to show how closely the superficial inequalities agree with those which we might naturally expect to originate during the gradual rise of the Wealden district. Suppose the line of the most energetic movement to have coincided with what is now the central ridge of the Weald valley; in that case the first land which emerged must have been situated where the Forest ridge is now placed. Here many shoals and reefs may first have existed, and islands of chalk devoured in the course of ages by the ocean (see fig. 253); so that the top of the shattered dome which first appeared above water may have been utterly destroyed, and the masses represented by the fainter lines (fig. 253) removed.

The upper greensand is represented (fig. 259) as forming on the left hand a single precipice with the chalk; while on the right there are two cliffs, with an intervening terrace, as before described in fig. 258. Two strips of land would then remain on each side of a channel, pre-

Fig. 259.





Fig. 260.




The dotted lines represent the sea-level.

senting ranges of white cliffs facing each other. A powerful current might then scoop out a channel in the gault (No. 2). This softer bed would yield with ease in proportion as parts of it were brought up from time to time and exposed to the fury of the waves, so that large spaces occupied by the harder formation or greensand (No. 3) would be laid bare. This last rock, opposing a more effectual resistance, would next emerge; while the chalk cliffs, at the base of which the gault is rapidly undermined, would recede farther from each other, after which four parallel strips of land, or rows of islands, would be caused, which are represented by the masses which in fig. 260 rise above the dotted line indicating the sea-level. In this diagram, however, the inclination of the upper surface of the formations (Nos. 1 and 3) is exaggerated. Originally this surface must have been level, like the submarine terraces produced by denudation, and described before (p. 74 and 77); but they were afterwards more and more tilted by that general movement to which the region of the Weald owes its structure. At length, by the

farther elevation of the dome-shaped mass, the clay (No. 4) would be brought within reach of the waves, which would probably gain the more easy access to the subjacent deposit by the rents which would be caused in No. 3, and in the central part of the ridge where the uplifting force had been exerted with the greatest energy. The opposite cliffs, in which the greensand (No. 3) terminates, would now begin to recede from each other, having at their base a yielding stratum of clay (No. 4). Lastly, the sea would penetrate to the sand (No. 5), and then the state of things indicated in the dark lines of the upper section (fig. 253), would be consummated.

It was stated that there are many lines of flexure and dislocation, running east and west, or parallel to the central axis of the Wealden. They are numerous in the district of the Hastings sand, and sometimes occur in the chalk itself. One of the latter kind has given rise to the ravine called the Coomb, near Lewes, and was first traced out by Dr. Mantell,

Fig. 261.

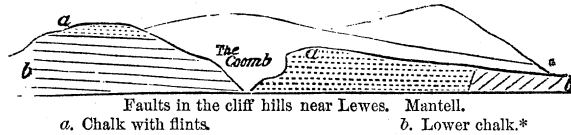


The Coomb, near Lewes.

in whose company I examined it. This coomb is seen on the eastern side of the valley of the Ouse, in the suburbs of the town of Lewes. The steep declivities on each side are covered with green turf, as is the bottom, which is perfectly dry. No outward signs of disturbance are visible; and the connection of the hollow with subterranean movements would not have been suspected by the geologist, had not the evidence of great convulsions been clearly exposed in the escarpment of the valley of the Ouse, and the numerous chalk pits worked at the termination of the Coomb. By the aid of these we discover that the ravine coincides precisely with a line of fault, on one side of which the chalk with flints (*a*, fig. 262) appears at the summit of the hill, while it is thrown down to the bottom of the other.

Mr. Martin, in his work on the geology of Western Sussex, published

Fig. 262.



in 1828, threw much light on the structure of the Wealden by tracing out continuously for miles the direction of many anticlinal lines and cross fractures; and the same course of investigation has since been followed out in greater detail by Mr. Hopkins. The mathematician last-mentioned has shown that the observed direction of the lines of flexure and dislocation in the Weal district coincide with those which might have been anticipated theoretically on mechanical principles, if we assume certain simple conditions under which the strata were lifted up by an expansive subterranean force. He finds by calculation that if this force was applied so as to act uniformly upwards within an elliptic area, the longitudinal fissures thereby produced would nearly coincide with the outlines of the ellipse, forming cracks, which are portions of smaller concentric ellipses, parallel to the margin of the larger one. These longitudinal fissures would also be intercepted by others running at right angles to them, and both lines of fracture may have been produced at the same time.† In this illustration it is supposed that the expansive force acted simultaneously and with equal intensity at every point within the upheaved area, and not with greater energy along the central axis or region of principal elevation.

The geologist cannot fail to derive great advantage in his speculations from the mathematical investigation of a problem of this kind, where results free from all uncertainty are obtained on the assumption of certain simple conditions. Such results, when once ascertained by mathematical methods, may serve as standard cases, to which others occurring in nature of a more complicated kind may be referred. In order that a uniform force should cause the strata to attain in the centre of the ellipse a height so far exceeding that which they have reached round the margin, it is necessary to assume that the mass of upheaved strata offered originally a very unequal degree of resistance to the subterranean force. This may have happened either from their being more fractured in one place than in another, or from being pressed down by a less weight of incumbent strata; as if we suppose, what is far from improbable, that great denudation had taken place in the middle of the Wealden before the final and principal upheaval occurred. It is suggested that the beds may have been acted upon somewhat in the manner of a carpet spread out loosely on a floor, and nailed down round the edges, which would swell into the shape of a dome if pressed up equally at every point by air admitted from beneath. But when we are reasoning on the particular phenomena of the Weald, we have no geological data for determin-

* For farther information, see Mantell's *Geol. of S. E. of England*, p. 352.

† *Geol. Soc. Proceed. No. 74*, p. 363, 1841, and *G. S. Trans. 2 Ser. v. 7*.

ing whether it be more probable that originally the resistance to be overcome was so extremely unequal in different places, or whether the subterranean force, instead of being everywhere uniform, was not applied with very different degrees of intensity beneath distinct portions of the upraised area.

The opinion that both the longitudinal and transverse lines of fracture may have been produced simultaneously, accords well with that expressed by M. Thurmann, in his work on the anticlinal ridges and valleys of elevation of the Bernese Jura.* For the accuracy of his map and sections I can vouch, from personal examination, in 1835, of part of the region surveyed by him. Among other results, at which this author arrived, it appears that the breadth of all the numerous anticlinal ridges and dome-shaped masses in the Jura is invariably great in proportion to the number of the formations exposed to view; or, in other words, to the depth to which the superimposed groups of secondary strata have been laid open. (See fig. 71, p. 55, for structure of Jura.) He also remarks, that the anticlinal lines are occasionally oblique and cross each other, in which case the greatest dislocation of the beds takes place. Some of the cross fractures are imagined by him to have been contemporaneous, others subsequent to the longitudinal ones.

I have assumed, in the former part of this chapter, that the rise of the Weald was gradual, whereas many geologists have attributed its elevation to a single effort of subterranean violence. There appears to them such a unity of effect in this and other lines of deranged strata in the southeast of England, such as that of the Isle of Wight, as is inconsistent with the supposition of a great number of separate movements recurring after long intervals of time. But we know that earthquakes are repeated throughout a long series of ages in the same spots, like volcanic eruptions. The oldest lavas of Etna were poured out many thousands, perhaps myriads of years before the newest, and yet they, and the movements accompanying their emission, have produced a symmetrical mountain; and if rivers of melted matter thus continue to flow in the same direction, and towards the same point, for an indefinite lapse of ages, what difficulty is there in conceiving that the subterranean volcanic force, occasioning the rise or fall of certain parts of the earth's crust, may, by reiterated movements, produce the most perfect unity of result?

Alluvium of the Weald.—Our next inquiry may be directed to the alluvium strewed over the surface of the supposed area of denudation. Has any wreck been left behind of the strata removed? To this we may answer, that the chalk downs even on their summits are covered everywhere with gravel composed of unrounded and partially rounded chalk flints, such as might remain after masses of white chalk had been softened and removed by water. This superficial accumulation of the hard or siliceous materials of the disintegrated strata may be due in some degree to pluvial action; for during extraordinary rains a rush of water charged with calcareous matter, of a milk-white color, may be

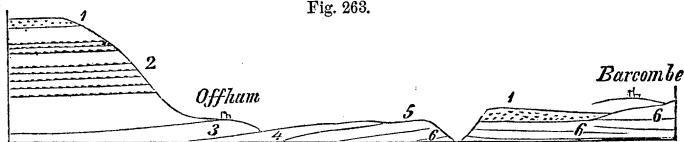
* *Soulevemens Jurassiques.* Paris, 1832.

seen to descend even gently sloping hills of chalk. If a layer no thicker than the tenth of an inch be removed once in a century, a considerable mass may in the course of indefinite ages melt away, leaving nothing save a layer of flinty nodules to attest its former existence. These unrolled flints may remain mixed with others more or less rounded, which the waves left originally on the surface of the chalk, when it first emerged from the sea. A stratum of fine clay sometimes covers the surface of slight depressions and the bottom of valleys in the white chalk, which may represent the aluminous residue of the rock, after the pure carbonate of lime has been dissolved by rain-water, charged with excess of carbonic acid derived from decayed vegetable matter.*

Although flint gravel is so abundant on the chalk itself, it is usually wanting in the deep longitudinal valleys at the foot of the chalk escarpment, although, in some few instances, the detritus of the chalk has been traced in patches over the gault, and even the lower greensand, for a distance of several miles from the escarpment of the North and South Downs. But no vestige of the chalk and its flints has been seen on the central ridge of the Weald or the Hastings sands, but merely gravel derived from the rocks immediately subjacent. This distribution of alluvium, and especially the absence of chalk detritus in the central district, agrees well with the theory of denudation before set forth; for to return to fig. 259, if the chalk (No. 1) were once continuous and covered everywhere with flint gravel, this superficial covering would be the first to be carried away from the highest part of the dome long before any of the gault (No. 2) was laid bare. Now if some ruins of the chalk remain at first on the gault, these would be, in a great degree, cleared away before any part of the lower greensand (No. 3) is denuded. Thus in proportion to the number and thickness of the groups removed in succession, is the probability lessened of our finding any remnants of the highest group strewn over the bared surface of the lowest.

As an exception to the general rule of the small distance to which any wreck of the chalk can be traced from the escarpments of the North and South Downs, I may mention a thick bed of chalk flints which occurs near Barcombe, about three miles to the north of Lewes (see fig. 263), a place which I visited with Dr. Mantell, to whom I am indebted for the accompanying section. Even here it will be seen that the gravel reaches no farther than the Weald Clay. The same section shows one of the minor east and west anticlinal lines before alluded to (p. 244).

Fig. 263.



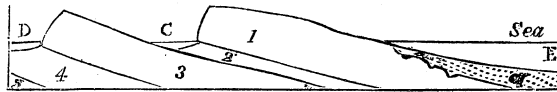
Section from the north escarpment of the South Downs to Barcombe.

1. Gravel composed of partially rounded chalk flints.
2. Chalk with and without flints.
3. Lowest chalk or chalk marl (upper greensand wanting).
4. Gault.
5. Lower greensand.
6. Weald clay.

* See above, p. 82.

At what period the Weald Valley was denuded.—If we inquire at what geological period the denudation of the Weald was effected, we shall immediately perceive that the question is limited to this point, whether it took place during or subsequent to the deposition of the Eocene strata of the south of England. For in the basins of London and Hampshire the Eocene strata are conformable to the chalk, being horizontal where the beds of chalk are horizontal, and vertical where they are vertical, so that both series of rocks appear to have participated in nearly the same movements. At the eastern extremity of the Isle of Wight, some beds even of the freshwater series have been thrown on their edges, like those of the London clay. Nevertheless, we can by no means infer that all the tertiary deposits of the London and Hampshire basins once extended like the chalk over the entire valley of the Weald, because the denudation of the chalk and greensand may have been going on in the centre of that area, while contiguous parts of the sea were sufficiently deep to receive and retain the matter derived from that waste. Thus while the waves and currents were excavating the longitudinal valleys D and C (fig. 264), the deposits *a* may have been thrown down to

Fig. 264.



the bottom of the contiguous deep water E, the sediment being drifted through transverse fissures, as before explained. In this case, the rise of the formations Nos. 1, 2, 3, 4, 5, may have been going on contemporaneously with the excavation of the valleys C and D, and with the accumulation of the tertiary strata *a*.

This idea receives some countenance from the fact of the tertiary strata, near their junction with the chalk of the London and Hampshire basins, often consisting of dense beds of sand and shingle, as at Blackheath and in the Addington Hills near Croydon. They also contain occasionally freshwater shells and the remains of land animals and plants, which indicate the former presence of land at no great distance, some part of which may have occupied the centre of the Weald.

Such masses of well-rolled pebbles occurring in the lowest Eocene strata, or those called "the plastic clay and sands" before described (No. 3, *b*, Tab. p. 197), imply the neighborhood of an ancient shore. They also indicate the destruction of pre-existing chalk with flints. At the same time fossil shells of the genera *Melania*, *Cyclas*, and *Unio*, appearing here and there in beds of the same age, together with plants and the bones of land animals, bear testimony to contiguous land, which probably constituted islands scattered over the space now occupied by the tertiary basins of the Seine and Thames. The stage of denudation represented in fig. 259, p. 249, may explain the state of things prevailing at points where such islands existed. By the alternate rising and sinking of the white chalk and older beds, a large area may have become over-

spread with gravelly, sandy, and clayey beds of fluvio-marine and shallow-water origin, before any of the London clay proper (or Calcaire grossier in France) were superimposed. This may account for the fact that patches of "plastic clay and sand" (No. 3, *b*, Tab. p. 197), are scattered over the surface of the chalk, reaching in some places to great heights, and approaching even the edges of the escarpments. We must suppose that subsequently a gradual subsidence took place in certain areas, which allowed the London clay proper to accumulate over the Lower Eocene sands and clays, in a deep sea. During this sinking down (the vertical amount of which equalled 800, and in parts of the Isle of Wight, according to Mr. Prestwich, 1800 feet), the work of denudation would be unceasing, being always, however, confined to those areas where land or islands existed. At length, when the Bagshot sand had been in its turn thrown down on the London clay, the space covered by these two formations was again upraised from the sea to about the height which it has since retained. During this upheaval, the waves would again exert their power, not only on the white chalk and lower cretaceous and Wealden strata, but also on the Eocene formations of the London basin, excavating valleys and undermining cliffs as the strata emerged from the deep.

There are grounds, as before stated (p. 205), for presuming that the tertiary area of London was converted into land before that of Hampshire, and for this reason it contains no marine Eocene deposits so modern as those of Barton Cliff, or the still newer freshwater and fluvio-marine beds of Hordwell and the Isle of Wight. These last seem unequivocally to demonstrate the local inequality of the upheaving and depressing movements of the period alluded to; for we find, in spite of the evidence afforded in Alum and White Cliff Bays, of continued depression to the extent of 1800 or 2000 feet, that at the close of the Eocene period a dense formation of freshwater strata was produced. The fossils of these strata bear testimony to rivers draining adjacent lands, and the existence of numerous quadrupeds on those lands. Instead of such phenomena, the signs of an open sea might naturally have been expected as the consequence of so much subsidence, had not the depression been accompanied or followed by upheaval in a region immediately adjoining.

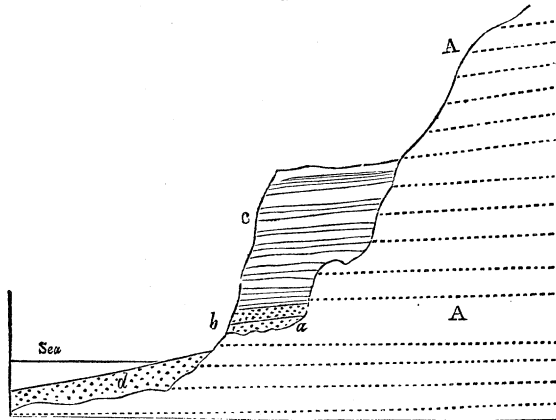
When we attempt to speculate on the geographical changes which took place in the earlier part of the Eocene epoch, and to restore in imagination the former state of the physical geography of the south-east of England, we shall do well to bear in mind that wherever there are proofs of great denudation, there also the greatest area of land has probably existed. In the same space, moreover, the oscillations of level, and the alternate submergence and emergence of coasts, may be presumed to have been most frequent: for these fluctuations facilitate the wasting and removing power of waves, currents, and rivers.

We should also remember that there is always a tendency in the last denuding operations, to efface all signs of preceding denudation, or at least all those marks of waste from which alone a geologist can ascertain the date of the removal of the missing strata within the denuded area.

It may often be difficult to settle the chronology even of the last of a series of such acts of removal, but it must be, in the nature of things, almost always impossible to assign a date to each of the antecedent denudations. If we wish to determine the times of the destruction of rocks, we must look anywhere rather than to the spaces once occupied by the missing rocks. We must inquire to what regions the ruins of the white chalk, greensand, Wealden, and other strata which have disappeared, were transported. We are then led at once to the examination of all the deposits newer than the chalk, and first to the oldest of these, the Lower Eocene, and its sand, shingle, and clay. In them, so largely developed in the immediate neighborhood of the denuded area, we discover the wreck we are in search of, regularly stratified, and inclosing, in some of its layers, organic remains of a littoral, and sometimes fluviatile character. What more can we desire? The shores must have consisted of chalk, greensand, and Wealden, since these were the only superficial rocks in the southeast of England, at the commencement of the Eocene epoch. The waves of the sea, therefore, and the rivers were grinding down chalk-flints and chert from the greensand into shingle and sand, or were washing away calcareous and argillaceous matter from the cretaceous and Wealden beds, during the whole of the Eocene period. Thus we obtain the date of a great part at least of that enormous amount of denudation of which we have such striking monuments in the space intervening between the North and South Downs.

There have been some movements of land on a smaller scale since the Eocene period in the southeast of England. One of the latest of these happened in the Pleistocene, or even perhaps as late as the Post-Pliocene period. The formation called by Dr. Mantell the Elephant

Fig. 265.



- A. Chalk with layers of flint dipping slightly to the south.
 b. Ancient beach, consisting of fine sand, from one to four feet thick, covered by shingle from five to eight feet thick of pebbles of chalk-flint, granite, and other rocks, with broken shells of recent marine species, and bones of cetacea.
 c. Elephant bed, about fifty feet thick, consisting of layers of white chalk rubble, with broken chalk-flints, in which deposit are found bones of ox, deer, horse, and mammoth.
 d. Sand and shingle of modern beach.

Bed, at the foot of the chalk cliffs at Brighton, is not merely a talus of calcareous rubble collected at the base of an inland cliff, but exhibits every appearance of having been spread out in successive horizontal layers by water in motion.

The deposit alluded to skirts the shores between Brighton and Rottingdean, and another mass apparently of the same age occurs at Dover. The phenomena appear to me to suggest the following conclusions:—First, the southeastern part of England had acquired its actual configuration when the ancient chalk cliff *A a* was formed, the beach of sand and shingle *b* having then been thrown up at the base of the cliff. Afterwards the whole coast, or at least that part of it where the elephant bed now extends, subsided to the depth of fifty or 60 feet; and during the period of submergence successive layers of white calcareous rubble *c* were accumulated, so as to cover the ancient beach *b*. Subsequently, the coast was again raised, so that the ancient shore was elevated to a level somewhat higher than its original position.*

CHAPTER XX.

OOLITE AND LIAS.

Subdivisions of the Oolitic or Jurassic group—Physical geography of the Oolite in England and France—Upper Oolite—Portland stone and fossils—Lithographic stone of Solenhofen—Middle Oolite, coral rag—Zoophytes—Nerinean limestone—*Diceras* limestone—Oxford clay, Ammonites and Belemnites—Lower Oolite, Crinoideans—Great Oolite and Bradford clay—Stonesfield slate—Fossil mammalia, placental and marsupial—Resemblance to an Australian fauna—Doctrine of progressive development—Collyweston slates—Yorkshire Oolitic coal-field—Brora coal—Inferior Oolite and fossils.

OOLITIC OR JURASSIC GROUP.—Below the freshwater group called the Wealden, or where this is wanting, immediately beneath the Cretaceous formation, a great series of marine strata, commonly called “the Oolite,” occurs in England and many other parts of Europe. This group has been so named, because, in the countries where it was first examined, the limestones belonging to it had an oolitic structure (see p. 12). These rocks occupy in England a zone which is nearly 30 miles in average breadth, and extends across the island, from Yorkshire in the northeast, to Dorsetshire in the southwest. Their mineral characters are not uniform throughout this region; but the following are the names of the

* See Mantell's Geol. of S. E. of England, p. 32. After re-examining the elephant bed in 1834, I was no longer in doubt of its having been a regular subaqueous deposit. In 1828, Dr. Mantell discovered in the shingle below the chalk-rubble the jawbone of a whale 12 feet long, which must have belonged to an individual from 60 to 70 feet in length. Medals of Creation, p. 825.

principal subdivisions observed in the central and southeastern parts of England:—

OOLITE.

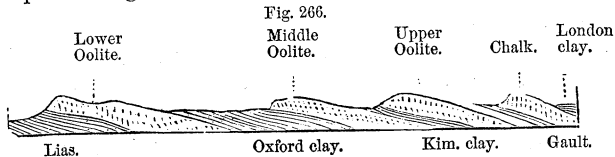
Upper	{	a. Portland stone and sand.
		b. Kimmeridge clay.
Middle	{	c. Coral rag.
		d. Oxford clay.
Lower	{	e. Cornbrash and Forest marble.
		f. Great Oolite and Stonesfield slate.
		g. Fuller's earth.
		h. Inferior Oolite.

The Lias then succeeds to the Inferior Oolite.

The Upper oolitic system of the above table has usually the Kimmeridge clay for its base; the Middle oolitic system, the Oxford clay. The Lower system reposes on the Lias, an argillo-calcareous formation, which some include in the Lower Oolite, but which will be treated of separately in the next chapter. Many of these subdivisions are distinguished by peculiar organic remains; and though varying in thickness, may be traced in certain directions for great distances, especially if we compare the part of England to which the above-mentioned type refers with the northeast of France, and the Jura mountains adjoining. In that country, distant above 400 geographical miles, the analogy to the English type, notwithstanding the thinness, or occasional absence of the clays, is more perfect than in Yorkshire or Normandy.

Physical geography.—The alternation, on a grand scale, of distinct formations of clay and limestone, has caused the oolitic and liassic series to give rise to some marked features in the physical outline of parts of England and France. Wide valleys can usually be traced throughout the long bounds of country where the argillaceous strata crop out; and between these valleys the limestones are observed, composing ranges of hills, or more elevated grounds. These ranges terminate abruptly on the side on which the several clays rise up from beneath the calcareous strata,

The annexed diagram will give the reader an idea of the configuration of the surface now alluded to, such as may be seen in passing from London to Cheltenham, or in other parallel lines, from east to west, in the southern part of England. It has been necessary, however, in this draw-



ing, greatly to exaggerate the inclination of the beds, and the height of the several formations, as compared to their horizontal extent. It will be remarked, that the lines of cliff, or escarpment, face towards the west in the great calcareous eminences formed by the Chalk, and the Upper, Middle, and Lower Oolites; and at the base of which we have respectively the Gault, Kimmeridge clay, Oxford clay, and Lias. This last forms, generally, a broad vale at the foot of the escarpment of

inferior oolite, but where it acquires considerable thickness, and contains solid beds of marlstone, it occupies the lower part of the escarpment.

The external outline of the country which the geologist observes in travelling eastward from Paris to Metz is precisely analogous, and is caused by a similar succession of rocks intervening between the tertiary strata and the Lias; with this difference, however, that the escarpments of Chalk, Upper, Middle, and Lower Oolites, face towards the east instead of the west.

The Chalk crops out from beneath the tertiary sands and clays of the Paris basin, near Epernay, and the Gault from beneath the Chalk and Upper Greensand at Clermont-en-Argonne; and passing from this place by Verdun and Etain to Metz, we find two limestone ranges, with intervening vales of clay, precisely resembling those of southern and central England, until we reach the great plain of Lias at the base of the Inferior Oolite at Metz.

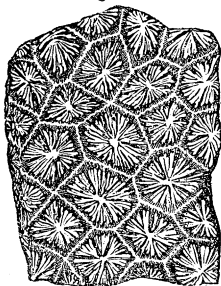
It is evident, therefore, that the denuding causes have acted similarly over an area several hundred miles in diameter, sweeping away the softer clays more extensively than the limestones, and undermining these last so as to cause them to form steep cliffs wherever the harder calcareous rock was based upon a more yielding and destructible clay. This denudation probably occurred while the land was slowly rising out of the sea.*

Upper Oolite.

The Portland stone has already been mentioned as forming in Dorsetshire the foundation on which the freshwater limestone of the Lower Purbeck reposes (see p. 232). It supplies the well-known building stone of which St. Paul's and so many of the principal edifices of London are constructed. This upper member, characterized by peculiar marine fossils, rests on a dense bed of sand, called the Portland sand, below which is the Kimmeridge clay. In England these Upper Oolite formations are almost wholly confined to the southern counties. Corals are rare in them, although one species is found plentifully at Tisbury, in Wiltshire, in the Portland sand converted into flint and chert, the original calcareous matter being replaced by siliceous matter (fig. 267).

Among the characteristic fossils of the Upper Oolite, may be mentioned the *Ostrea deltoidea* (fig. 269), found in the Kimmeridge clay throughout England and the north of France, and also in Scotland, near Brora. The *Gryphæa virgula* (fig. 268), also met with in the same clay near Oxford, is so abundant in the Upper Oolite of parts of France as to have caused the deposit to be termed "marnes à gryphées virgules." Near Clermont, in Argonne, a few leagues from St.

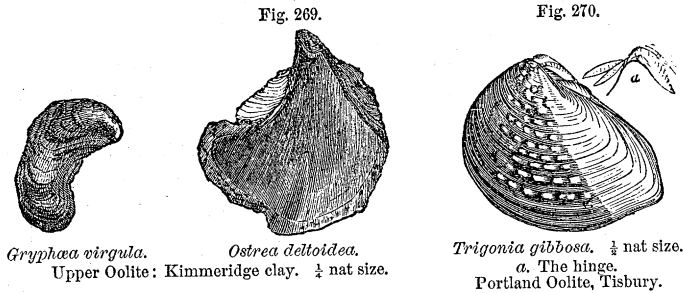
Fig. 267.



Columnaria oblonga, Blainv.
As seen on a polished slab of
chert from the sand of the
Upper Oolite, Tisbury.

* See chapters vi. and xix.

Menehould, where these indurated marls crop out from beneath the gault, I have seen them, on decomposing, leave the surface of every ploughed field literally strewn over with this fossil oyster.



Gryphaea virgula.

Upper Oolite: Kimmeridge clay. $\frac{1}{4}$ nat size.

Ostrea deltoidea.

Trigonion gibbosa. $\frac{1}{4}$ nat size.

a. The hinge.
Portland Oolite, Tisbury.

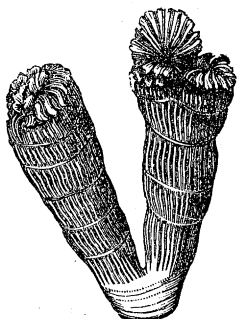
The Kimmeridge clay consists, in great part, of a bituminous shale, sometimes forming an impure coal several hundred feet in thickness. In some places in Wiltshire, it much resembles peat; and the bituminous matter may have been, in part at least, derived from the decomposition of vegetables. But as impressions of plants are rare in these shales, which contain ammonites, oysters, and other marine shells, the bitumen may perhaps be of animal origin.

The celebrated lithographic stone of Solenhofen, in Bavaria, belongs to one of the upper divisions of the oolite, and affords a remarkable example of the variety of fossils which may be preserved under favorable circumstances, and what delicate impressions of the tender parts of certain animals and plants may be retained where the sediment is of extreme fineness. Although the number of testacea in this slate is small, and the plants few, and those all marine, Count Munster had determined no less than 237 species of fossils when I saw his collection in 1833; and among them no less than seven *species* of flying lizards, or pterodactyls, six saurians, three tortoises, sixty species of fish, forty-six of crustacea, and twenty-six of insects. These insects, among which is a libellula, or dragon-fly, must have been blown out to sea, probably from the same land to which the flying lizards, and other contemporaneous reptiles, resorted.

Middle Oolite.

Coral Rag.—One of the limestones of the Middle Oolite has been called the "Coral Rag," because it consists, in part, of continuous beds of petrified corals, for the most part retaining the position in which they grew at the bottom of the sea. They belong chiefly to the genera *Caryophyllia* (fig. 271), *Agaricia*, and *Astrea*, and sometimes form masses of coral 15 feet thick. In the annexed figure of an *Astrea*, from this formation, it will be seen that the cup-shaped cavities are deepest on the right-hand side, and that they grow more and more shallow, till those on the left side are nearly filled up. The last-named stars are supposed to be *Polyparia* of advanced age. These coralline strata extend through

Fig. 271.



Caryophyllia annularis, Parkin.
Coral rag, Steeple Ashton.

Fig. 272.



Astrea. Coral rag.

the calcareous hills of the N. W. of Berkshire, and north of Wilts, and again recur in Yorkshire, near Scarborough.

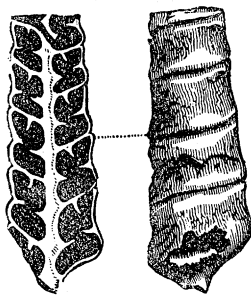
One of the limestones of the Jura, referred to the age of the English coral rag, has been called "Nerinæan limestone" (Calcaire à Nérinées) by M. Thirria; *Nerinæa* being an extinct genus of univalve shells, much resembling the *Cerithium* in external form. The annexed section (fig. 273) shows the curious form of the hollow part of each whorl, and also

Fig. 273.



Nerinæa hieroglyphica.
Coral rag.

Fig. 274.



Nerinæa Goodhallii, Fitton.
Coral rag, Weymouth. $\frac{1}{4}$ nat. size.

the perforation which passes up the middle of the columella. *N. Goodhallii* (fig. 274) is another English species of the same genus, from a formation which seems to form a passage from the Kimmeridge clay to the coral rag.*

A division of the oolite in the Alps, regarded by most geologists as coeval with the English coral rag, has been often named "Calcaire à Dicerates," or "Dicerat limestone," from its containing abundantly a bivalve shell (see fig. 275) of a genus allied to the *Chama*.

* Fitton, Geol. Trans. Second Series, vol. iv. pl. 23, fig. 12.

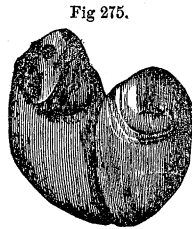


Fig. 275.
Cast of *Dicerias arietina*.
Coral rag, France.



Fig. 276.
Cidaris coronata.
Coral rag.

Oxford Clay.—The coralline limestone, or “coral rag,” above described, and the accompanying sandy beds, called “calcareous grits” of the Middle Oolite, rests on a thick bed of clay, called the Oxford clay, sometimes not less than 500 feet thick. In this there are no corals, but great abundance of cephalopoda of the genera Ammonite and Belemnite. (See fig. 277.) In some of the clay of very fine texture ammonites are




Fig. 277.
Belemnites hastatus. Oxford Clay.

very perfect, although somewhat compressed, and are seen to be furnished on each side of the aperture with a single horn-like projection (see fig. 278). These were discovered in the cuttings of the Great Western Railway, near Chippenham, in 1841, and have been described by Mr. Pratt.*

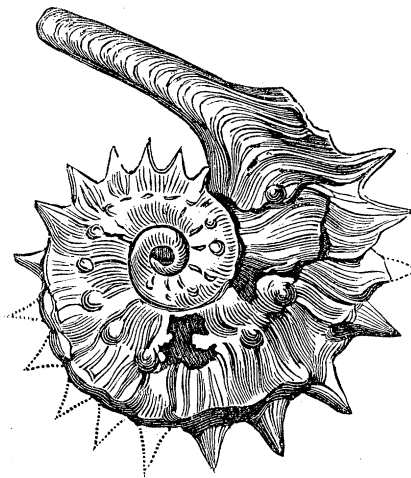
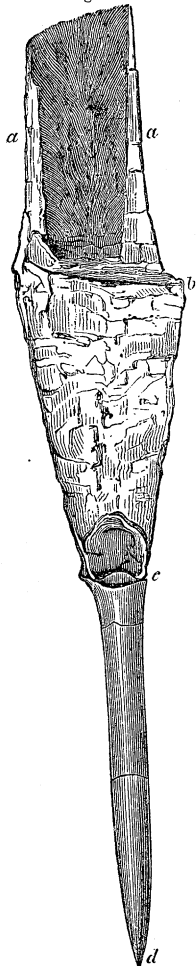


Fig. 278.
Ammonites Jason, Reinecke. Syn. *A. Elizabethæ*, Pratt.
Oxford clay, Christian Malford, Wiltshire.

* S. P. Pratt, *Annals of Nat. Hist.* November, 1841.

Fig. 279.



Belemnites Puzosianus,
D'Orb.
Oxford Clay, Christian
Malford.

- a, a.* Projecting processes of the shell or phragmone.
b, c. Broken exterior of a conical shell called the phragmone, which is chambered within, or composed of a series of shallow concave shells pierced by a siphuncle.
a, d. The guard or osselet, which is commonly called the belemnite.

Similar elongated processes have been also observed to extend from the shells of some belemnites discovered by Dr. Mantell in the same clay (see fig. 279), who, by the aid of this and other specimens, has been able to throw much light on the structure of this singular extinct form of cuttle-fish.*

Lower Oolite.

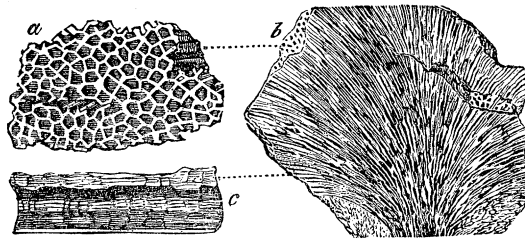
The upper division of this series, which is more extensive than the preceding or Middle Oolite, is called in England the Cornbrash. It consists of clays and calcareous sandstones, which pass downwards into the Forest marble, an argillaceous limestone, abounding in marine fossils. In some places, as at Bradford, this limestone is replaced by a mass of clay. The sandstones of the Forest Marble of Wiltshire are often ripple-marked and filled with fragments of broken shells and pieces of drift-wood, having evidently been formed on a coast. Rippled slabs of fissile oolite are used for roofing, and have been traced over a broad band of country from Bradford, in Wilts, to Tetbury, in Gloucestershire. These calcareous tile-stones are separated from each other by thin seams of clay, which have been deposited upon them, and have taken their form, preserving the undulating ridges and furrows of the sand in such complete integrity, that the impressions of small footsteps, apparently of crabs, which walked over the soft wet sands, are still visible. In the same stone the claws of crabs, fragments of echini, and other signs of a neighboring beach are observed.†

Great Oolite.—Although the name of coralrag has been appropriated, as we have seen, to a member of the Upper Oolite before described, some portions of the Lower Oolite are equally entitled in many places to be called coralline limestones. Thus the Great Oolite near Bath contains various corals, among which the *Eunomia radiata* (fig. 280) is very conspicuous, single individuals forming masses several feet in diam-

* See Phil. Trans. 1850, p. 393.

† P. Scrope, Geol. Proceed. March, 1831.

Fig. 280.

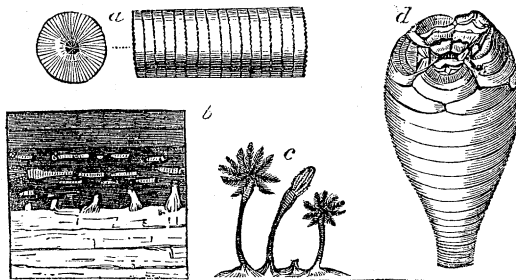
*Eunomia radiata*, Lamouroux.

- a.* Section transverse to the tubes.
b. Vertical section, showing the radiation of the tubes.
c. Portion of interior of tubes magnified, showing striated surface.

eter; and having probably required, like the large existing brain-coral (*Meandrina*) of the tropics, many centuries before their growth was completed.

Different species of *Crinoideans*, or stone-lilies, are also common in the same rocks with corals; and, like them, must have enjoyed a firm bottom, where their root, or base of attachment, remained undisturbed for years (*c*, fig. 281). Such fossils, therefore, are almost confined to

Fig. 281.

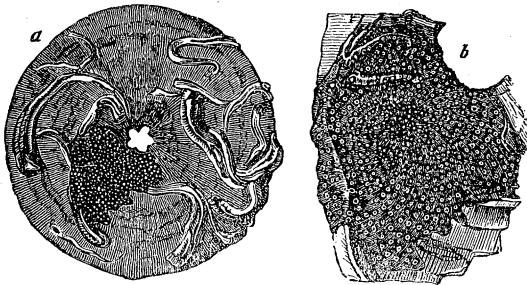
*Apicrinites rotundus*, or Pear Enerinite; Miller. Fossil at Bradford, Wilts.

- a.* Stem of *Apicrinites*, and one of the articulations, natural size.
b. Section at Bradford of great oolite and overlying clay, containing the fossil enerinites. See text.
c. Three perfect individuals of *Apicrinites*, represented as they grew on the surface of the Great Oolite.
d. Body of the *Apicrinites rotundus*.

the limestones; but an exception occurs at Bradford, near Bath, where they are enveloped in clay. In this case, however, it appears that the solid upper surface of the "Great Oolite" had supported, for a time, a thick submarine forest of these beautiful zoophytes, until the clear and still water was invaded by a current charged with mud, which threw down the stone-lilies, and broke most of their stems short off near the point of attachment. The stumps still remain in their original position; but the numerous articulations once composing the stem, arms, and body of the zoophyte, were scattered at random through the argillaceous de-

posit in which some now lie prostrate. These appearances are represented in the section *b*, fig. 281, where the darker strata represent the Bradford clay, which some geologists class with the Forest marble, others with the Great Oolite. The upper surface of the calcareous stone below is completely incrustated over with a continuous pavement, formed by the stony roots or attachments of the Crinoidea; and besides this evidence of the length of time they had lived on the spot, we find great numbers of single joints, or circular plates of the stem and body of the encrinite, covered over with *serpulae*. Now these *serpulae* could only have begun to grow after the death of some of the stone-lilies, parts of whose skeletons had been strewed over the floor of the ocean before the irruption of argillaceous mud. In some instances we find that, after the parasitic *serpulae* were full grown, they had become incrustated over with a coral, called *Berenicea diluviana*; and many generations of these polyps had succeeded each other in the pure water before they became fossil.

Fig. 282.



a. Single plate or articulation of an Encrinite overgrown with *serpulae* and corals. Natural size, Bradford clay.
b. Portion of the same magnified, showing the coral *Berenicea diluviana* covering one of the *serpulae*.

We may, therefore, perceive distinctly that, as the pines and cycadaceous plants of the ancient "dirt bed," or fossil forest, of the Lower Purbeck were killed by submergence under fresh water, and soon buried beneath muddy sediment, so an invasion of argillaceous matter put a sudden stop to the growth of the Bradford Encrinites, and led to their preservation in marine strata.*

Such differences in the fossils as distinguish the calcareous and argillaceous deposits from each other, would be described by naturalists as arising out of a difference in the *stations* of species; but besides these, there are variations in the fossils of the higher, middle, and lower part of the oolitic series, which must be ascribed to that great law of change in organic life by which distinct assemblages of species have been adapted, at successive geological periods, to the varying conditions of the habitable surface. In a single district it is difficult to decide how

* For a fuller account of these Encrinites, see Buckland's *Bridgewater Treatise*, vol. i. p. 429.

far the limitation of species to certain minor formations has been due to the local influence of *stations*, or how far it has been caused by time or the creative and destroying law above alluded to. But we recognize the reality of the last-mentioned influence, when we contrast the whole oolitic series of England with that of parts of the Jura, Alps, and other distant regions, where there is scarcely any lithological resemblance; and yet some of the same fossils remain peculiar in each country to the Upper, Middle, and Lower Oolite formations respectively. Mr. Thurman has shown how remarkably this fact holds true in the Bernese Jura, although the argillaceous divisions, so conspicuous in England, are feebly represented there, and some entirely wanting.

The Bradford clay above alluded to is sometimes 60 feet thick, but, in many places, it is wanting; and, in others, where there are no limestones, it cannot easily be separated from the clays of the overlying "forest marble" and underlying "fuller's earth."



Fig. 233.

Terebratulina digona.
Bradford clay. Nat. size.

The calcareous portion of the Great Oolite consists of several shelly limestones, one of which, called the Bath Oolite, is much celebrated as a building stone. In parts of Gloucestershire, especially near Minchinhampton, the Great Oolite, says

Mr. Lycett, "must have been deposited in a shallow sea, where strong currents prevailed, for there are frequent changes in the mineral character of the deposit, and some beds exhibit false stratification. In others, heaps of broken shells are mingled with pebbles of rocks foreign to the neighborhood, and with fragments of abraded madrepores, dicotyledonous wood, and crabs' claws. The shelly strata, also, have occasionally suffered denudation, and the removed portions have been replaced by clay."* In such shallow-water beds cephalopoda are rare, and, instead of ammonites and belemnites, numerous genera of carnivorous trachelipods appear. Out of one hundred and forty-two species of univalves obtained from the Minchinhampton beds, Mr. Lycett found no less than forty-one to be carnivorous. They belong principally to the genera *Buccinum*, *Pleurotoma*, *Rostellaria*, *Murex*, and *Fusus*, and exhibit a proportion of zoophagous species not very different from that which obtains in warm seas of the recent period. These conchological results are curious and unexpected, since it was imagined that we might look in vain for the carnivorous trachelipods in rocks of such high antiquity as the Great Oolite, and it was a received doctrine that they did not begin to appear in considerable numbers till the Eocene period, when those two great families of cephalopoda, the ammonites and belemnites, had become extinct.

Stonesfield slate.—The slate of Stonesfield has been shown by Mr. Lonsdale to lie at the base of the Great Oolite.† It is a slightly

* Lycett, Quart. Geol. Journ. vol. iv. p. 183.

† Proceedings Geol. Soc. vol. i. p. 414.

oolitic shelly limestone, forming large spheroidal masses imbedded in sand, only 6 feet thick, but very rich in organic remains. It contains some pebbles of a rock very similar to itself, and which may be portions of the deposit, broken up on a shore at low water or during storms, and redeposited. The remains of belemnites, trigoniæ, and other marine shells, with fragments of wood, are common, and impressions of ferns, cycadææ, and other plants. Several insects, also, and, among the rest,

Fig. 284.

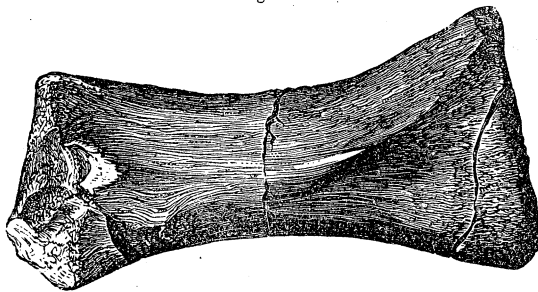


Elytron of
Buprestis?
Stonesfield.

the wing-covers of beetles are perfectly preserved (see fig. 284), some of them approaching nearly to the genus *Buprestis*.* The remains, also, of many genera of reptiles, such as *Pleiosaur*, *Crocodile*, and *Pterodactyl*, have been discovered in the same limestone.

But the remarkable fossils for which the Stonesfield slate is most celebrated, are those referred to the mammiferous class. The student should be reminded that in all the rocks described in the preceding chapters as older than the Eocene, no bones of any land quadruped, or of any cetacean, have been discovered. Yet we have seen that terrestrial plants were not rare in the lower cretaceous formation, and that in the Wealden there was evidence of freshwater sediment on a large scale, containing various plants, and even ancient vegetable soils with the roots and erect stumps of trees. We had also in the same Wealden many land-reptiles and winged-insects, which renders the absence of terrestrial quadrupeds the more striking. The want, however, of any bones of whales, seals, dolphins, and other aquatic mammalia, whether in the chalk or in the upper or middle oolite, is certainly still more remarkable. Formerly, indeed, a bone from the great oolite of Enstone, near Woodstock, in Oxfordshire, was cited, on the authority of Cuvier, as referable to this class. Dr. Buckland, who stated this in his *Bridgewater Treatise*,† had the kindness to send me the supposed ulna of a whale, that Mr. Owen might examine into its claims to be considered as cetaceous. It is the

Fig. 285.



Bone of a reptile, formerly supposed to be the ulna of a Cetacean; from the Great Oolite of Enstone, near Woodstock.

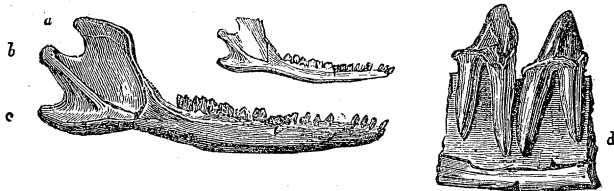
* See Buckland's *Bridgewater Treatise*; and Brodie's *Fossil Insects*, where it is suggested that these elytra may belong to *Prionus*.

† Vol. i. p. 115.

opinion of that eminent comparative anatomist that it cannot have belonged to the cetacea, because the fore-arm in these marine mammalia is invariably much flatter, and devoid of all muscular depressions and ridges, one of which is so prominent in the middle of this bone, represented in the above cut (fig. 285). In saurians, on the contrary, such ridges exist for the attachment of muscles; and to some animal of that class the bone is probably referable.

These observations are made to prepare the reader to appreciate more justly the interest felt by every geologist in the discovery in the Stonesfield slate of no less than seven specimens of lower jaws of mammiferous quadrupeds, belonging to three different species and to two distinct genera, for which the names of *Amphitherium* and *Phascolotherium* have been adopted. When Cuvier was first shown one of these fossils in 1818, he pronounced it to belong to a small ferine mammal, with a jaw much resembling that of an opossum, but differing from all known ferine genera, in the great number of the molar teeth, of which it had at least ten in a row. Since that period, a much more perfect specimen of the same fossil, obtained by Dr. Buckland (see fig. 286), has been

Fig. 286.
Natural size.



Amphitherium Prevostii. Stonesfield Slate.

a. Coronoid process. b. Condyle. c. Angle of jaw. d. Double-fanged molars.

Fig. 287.



Amphitherium Broderipii.
Nat. size. Stonesfield Slate.

examined by Mr. Owen, who finds that the jaw contained on the whole twelve molar teeth, with the socket of a small canine, and three small incisors, which are *in situ*, altogether amounting to sixteen teeth on each side of the lower jaw.

The only question which could be raised respecting the nature of these fossils was, whether they belonged to a mammifer, a reptile, or a fish. Now on this head the osteologist observes that each of the seven half jaws is composed of but one single piece, and not of two or more separate bones, as in fishes and most reptiles, or of two bones, united by a suture, as in some few species belonging to those classes. The condyle, moreover (*b*, fig. 286), or articular surface, by which the lower jaw unites with the upper, is convex in the Stonesfield specimens, and not concave as in fishes and reptiles. The coronoid process (*a*, fig. 286) is well developed, whereas it is wanting or very small, in the inferior classes of vertebrata. Lastly, the molar teeth in the *Amphitherium* and *Phascolo-*

therium have complicated crowns, and two roots (see *d*, fig. 286), instead of being simple and with single fangs.*

The only question, therefore, which could fairly admit of controversy was limited to this point, whether the fossil mammalia found in the lower oolite of Oxfordshire ought to be referred to the marsupial quadrupeds, or to the ordinary placental series. Cuvier had long ago pointed out a peculiarity in the form of the angular process (*c*, figs. 291 and 292) of the lower jaw, as a character of the genus *Didelphys*; and Mr.

Fig. 288.

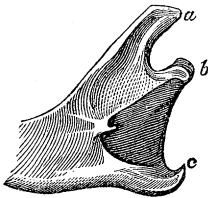


Tupaia Tana.
Right ramus of lower jaw,
natural size.
A recent insectivorous mammal from
Sumatra.

Fig. 289.



Fig. 290.



Part of lower jaw of *Tupaia Tana*;
twice natural size.

Fig. 289. End view seen from behind, showing the very slight inflection of the angle at *c*.
Fig. 290. Side view of same.

Fig. 291.

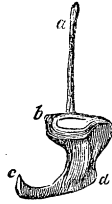
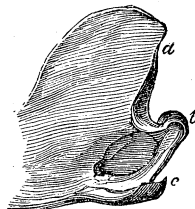


Fig. 292.



Part of lower jaw of *Didelphys Azarae*;
recent, Brazil. Natural size.

Fig. 291. End view seen from behind, showing the inflection of the angle of the jaw, *c*, *d*.
Fig. 292. Side view of same.

Owen has since established its generality in the entire marsupial series. In all these pouched quadrupeds, this process is turned inwards, as at *c d*, fig. 291, in the Brazilian opossum, whereas in the placental series, as at *c*, figs. 290 and 289, there is an almost entire absence of such inflection. The *Tupaia Tana* of Sumatra has been selected by my friend Mr. Waterhouse, for this illustration, because that small insectivorous quadruped bears a great resemblance to those of the Stonesfield *Amphitherium*. By clearing away the matrix from the specimen of *Amphitherium Prevostii* above represented (fig. 286), Mr. Owen ascertained that the angular process (*c*) bent inwards in a slighter degree than in any of the known marsupialia; in short, the inflection does not exceed that of the mole or hedgehog. This fact turns the scale in favor of its affinities to the placental insectivora. Nevertheless, the *Amphitherium* offers some points of approximation in its osteology to the marsupials, especially to the *Myrmecobius*, a small insectivorous quadruped of Australia, which has nine molars on each side of the lower jaw, besides a canine and three incisors.†

* I have given a figure in the Principles of Geology, chap. ix. of another Stonesfield specimen of *Amphitherium Prevostii*, in which the sockets and roots of the teeth are finely exposed.

† A figure of this recent *Myrmecobius* will be found in the Principles, chap. ix.

Another species of *Amphitherium* has been found at Stonesfield (fig. 287, p. 268), which differs from the former (fig. 286) principally in being larger.

The second mammiferous genus discovered in the same slates was named originally by Mr. Broderip *Didelphys Bucklandi* (see fig. 293),

Fig. 293.

*Phascolotherium Bucklandi*, Owen.

a. Natural size.

b. Molar of same magnified.

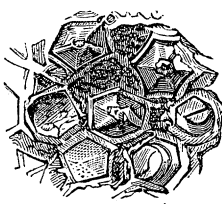
and has since been called *Phascolotherium* by Owen. It manifests a much stronger likeness to the marsupials in the general form of the jaw, and in the extent and position of its inflected angle, while the agreement with the living genus *Didelphys* in the number of the premolar and molar teeth, is complete.*

On reviewing, therefore, the whole of the osteological evidence, it will be seen that we have every reason to presume that the *Amphitherium* and *Phascolotherium* of Stonesfield represent both the placental and marsupial classes of mammalia; and if so, they warn us in a most emphatic manner, not to found rash generalizations respecting the non-existence of certain classes of animals at particular periods of the past, on mere negative evidence. The singular accident of our having as yet found nothing but the lower jaws of seven individuals, and no other bones of their skeletons, is alone sufficient to demonstrate the fragmentary manner in which the memorials of an ancient terrestrial fauna are handed down to us. We can scarcely avoid suspecting that the two genera above described, may have borne a like insignificant proportion to the entire assemblage of warm-blooded quadrupeds which flourished in the islands of the oolitic sea.

Mr. Owen has remarked that as the marsupial genera, to which the *Phascolotherium* is most nearly allied, are now confined to New South Wales and Van Dieman's Land, so also is it in the Australian seas, that we find the *Cestracion*, a cartilaginous fish which has a bony palate, allied to those called *Acrodus* and *Psammodus* (see figs. 307, 308, p. 275), so common in the oolite and lias. In the same Australian seas, also, near the shore, we find the living *Trigonia*, a genus of mollusca so frequently met with in the Stonesfield slate. So, also, the Araucarian pines are now abundant, together with ferns, in Australia and its islands, as they were in Europe in the oolitic period. Many botanists incline to the opinion, that the *Thuia*, *Pine*, *Cycas*, *Zamia*, in short, all the gymnogens, belong to a less highly developed type of flowering plants than do the exogens; but even if this be admitted, no naturalist can ascribe a low standard of organization to the oolitic flora, since we meet with en-

* Owen's British Fossil Mammals, p. 62.

Fig. 294.




Portion of a fossil fruit of *Podocarya* magnified. (Buckland's Bridgw. Treat. Pl. 63.) Inferior Oolite, Charmouth, Dorset.

dogens of the most perfect structure in oolitic rocks, both above and below the Stonesfield slate, as, for example, the *Podocarya* of Buckland, a fruit allied to the *Pandanus*, found in the Inferior Oolite (see fig. 294), and the *Carpolithes conica* of the coral rag. The doctrine, therefore, of a regular series of progressive development at successive eras in the animal and vegetable kingdoms, from beings of a more simple to those of a more complex organization, receives a check, if not a refutation, from the facts revealed to us by the study of the Lower Oolites.

The Stonesfield slate, in its range from Oxfordshire to the northeast, is represented by flaggy and fissile sandstones, as at Collyweston in Northamptonshire, where, according to the researches of Messrs. Ibbetson and Morris, it contains many shells, such as *Trigonia angulata*, also found at Stonesfield. But the Northamptonshire strata of this age assume a more marine character, or appear at least to have been formed farther from land. They inclose, however, some fossil ferns, such as *Pecopteris polypodioides*, of species common to the oolites of the Yorkshire coast,* where rocks of this age put on all the aspect of a true coal-field; thin seams of coal having actually been worked in them for more than a century.

In the northwest of Yorkshire, the formation alluded to consists of an upper and a lower carbonaceous shale, abounding in impressions of plants, divided by a limestone considered by many geologists as the representative of the Great Oolite; but the scarcity of marine fossils makes all comparisons with the subdivisions adopted in the south extremely difficult. A rich harvest of fossil ferns has been obtained from the upper carbonaceous shales and sandstones at Gristhorpe, near Scarborough (see figs. 295, 296). The lower shales are well exposed in the sea-cliffs at Gristhorpe, and are chiefly characterized by ferns and cycadææ. They

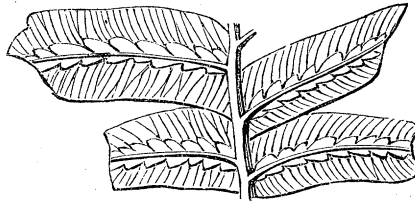
Fig. 295.



Ilum comptum. (Syn. *Cycadites comptus*.) Upper sandstone and shale, Gristhorpe, near Scarborough.

Ibbetson and Morris, Report of Brit. Ass. 1847, p. 131.

Fig. 296.



Hemitelites Brownii, Goepf.
Syn. *Phlebopteris contigua*, Lind. and Hutt.

Upper carbonaceous strata, Lower Oolite, Gristhorpe, Yorkshire.

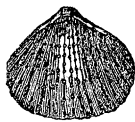
contain, also, a species of calamite, and a fossil called *Equisetum columnare*, which maintains an upright position in sandstone strata over a wide area. Shells of the genus *Cypris* and *Unio*, collected by Mr. Bean from these Yorkshire coal-bearing beds, point to the estuary or fluviatile origin of the deposit.

At Brora, in Sutherlandshire, a coal formation, probably coeval with the above, or belonging to some of the lower divisions of the Oolitic period, has been mined extensively for a century or more. It affords the thickest stratum of pure vegetable matter hitherto detected in any secondary rock in England. One seam of coal of good quality has been worked $3\frac{1}{2}$ feet thick, and there are several feet more of pyritous coal resting upon it.

Inferior Oolite.—Between the Great and Inferior Oolite, near Bath, an argillaceous deposit called “the fuller’s earth,” occurs, but is wanting in the north of England. The Inferior Oolite is a calcareous freestone, usually of small thickness, which sometimes rests upon, or is replaced by, yellow sands, called the sands of the Inferior Oolite. These last, in their turn, repose upon the lias in the south and west of England.

Among the characteristic shells of the Inferior Oolite, I may instance *Terebratula spinosa* (fig. 297), and *Pholadomya fidicula* (fig. 298). The extinct genus *Pleurotomaria* is also a form very common in this

Fig. 297.



Terebratula spinosa.
Inferior Oolite.

a

Fig. 298.



a. *Pholadomya fidicula*. $\frac{1}{4}$ nat. size. Inf. Ool.
b. Heart-shaped anterior termination of the same.

b

Fig. 299.




a. *Pleurotomaria ornata*.
Ferruginous Oolite, Normandy, Inferior Oolite, England.

division as well as in the Oolitic system generally. It resembles the *Trochus* in form, but is marked by a singular cleft (a, fig. 299) on the right side of the mouth.

As illustrations of shells having a great vertical range, I may allude

to *Trigonia clavellata*, found in the Upper and Inferior Oolite, and *T. costata*, common to the Upper, Middle, and Lower Oolite; also *Ostrea Marshii* (fig. 300), common to the Cornbrash of Wilts and the Inferior

Fig. 300.



Ostrea Marshii. $\frac{1}{2}$ nat. size.
Middle and Lower Oolite.

Fig. 301.



Ammonites striatulus, Sow.
 $\frac{1}{3}$ nat. size.
Inferior Oolite and Lias.

Oolite of Yorkshire; and *Ammonites striatulus* (fig. 301) common to the Inferior Oolite and Lias.

Such facts by no means invalidate the general rule, that certain fossils are good chronological tests of geological periods; but they serve to caution us against attaching too much importance to single species, some of which may have a wider, others a more confined vertical range. We have before seen that, in the successive tertiary formations, there are species common to older and newer groups, yet these groups are distinguishable from one another by a comparison of the whole assemblage of fossil shells proper to each.

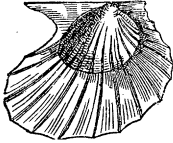
CHAPTER XXI.

OOLITE AND LIAS—*continued.*

Mineral character of Lias—Name of Gryphite limestone—Fossil shells and fish—Ichthyodorulites—Reptiles of the Lias—Ichthyosaur and Plesiosaur—Marine Reptile of the Galapagos Islands—Sudden destruction and burial of fossil animals in Lias—Fluvio-marine beds in Gloucestershire and insect limestone—Origin of the Oolite and Lias, and of alternating calcareous and argillaceous formations—Oolitic coal-field of Virginia, in the United States.

LIAS.—The English provincial name of Lias has been very generally adopted for a formation of argillaceous limestone, marl, and clay, which forms the base of the Oolite, and is classed by many geologists as part of that group. They pass, indeed, into each other in some places, as near Bath, a sandy marl called the marlstone of the Lias being interposed, and partaking of the mineral characters of the upper lias and inferior oolite. These last-mentioned divisions have also some fossils in common, such as the *Avicula inaequalvis* (fig. 302). Nevertheless the Lias may be traced throughout a great part of Europe as a separate and independent group, of considerable thickness, varying from 500 to 1000

Fig. 302.


*Avicula inaequivalvis*,
Sow.

feet, containing many peculiar fossils, and having a very uniform lithological aspect. Although usually conformable to the colite, it is sometimes, as in the Jura, unconformable. In the environs of Lons-le-Saulnier, for instance, in the department of Jura, the strata of lias are inclined at an angle of about 45°, while the incumbent oolitic marls are horizontal.

The peculiar aspect which is most characteristic of the Lias in England, France, and Germany, is an alternation of thin beds of blue or gray limestone with a surface becoming light-brown when weathered, these beds being separated by dark-colored narrow argillaceous partings, so that the quarries of this rock, at a distance, assume a striped and riband-like appearance.*

Although the prevailing color of the limestone of this formation is

Fig. 303.

*Plagiostoma giganteum*. Lias.

blue, yet some beds of the lower lias are of a yellowish white color, and have been called white lias. In some parts of France, near the Vosges mountains, and in Luxembourg, M. E. de Beaumont has shown that the lias containing *Gryphæa arcuata*, *Plagiostoma giganteum* (see fig. 303), and other characteristic fossils, becomes arenaceous; and around the Hartz, in Westphalia and Bavaria, the inferior parts of the

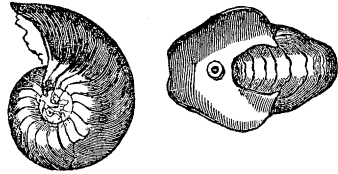
lias are sandy, and sometimes afford a building-stone.

The name of Gryphite limestone has sometimes been applied to the lias, in consequence of the great number of shells which it contains of a species of oyster, or *Gryphæa* (fig. 304, see also fig. 30, p. 29). Many

Fig. 304.

*Gryphæa incurva*, Sow.
(*G. arcuata*, Lam.)

Fig. 305.


*Nautilus truncatus*. Lias.

cephalopoda, also, such as *Ammonite*, *Belemnite*, and *Nautilus* (fig. 305), prove the marine origin of the formation.

* Conyb. and Phil. p. 261.

The fossil fish resemble generically those of the oolite, belonging all, according to M. Agassiz, to extinct genera, and differing remarkably from the ichthyolites of the Cretaceous period. Among them is a species of *Lepidotus* (*L. gigas*, Agas.) (fig. 306), which is found in the lias of

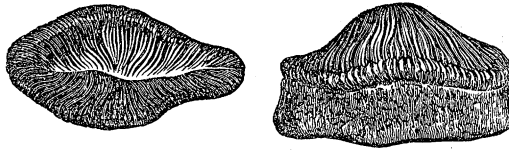
Fig. 306.



Scales of *Lepidotus gigas*, Agas.
a. Two of the scales detached.

England, France, and Germany.* This genus was before mentioned (p. 229) as occurring in the Wealden, and is supposed to have frequented both rivers and coasts. The teeth of a species of *Acrodus*, also, are very abundant in the lias (fig. 307.)

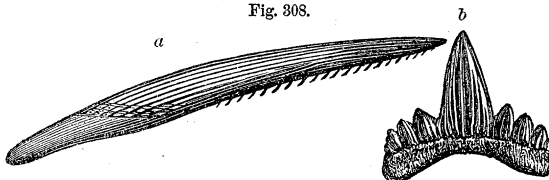
Fig. 307.



Acrodus nobilis, Agas. (tooth); commonly called fossil leach.
Lias, Lyme Regis and Germany.

But the remains of fish which have excited more attention than any others, are those large bony spines called *ichthyodorulites* (a, fig. 308), which were once supposed by some naturalists to be jaws, and by others

Fig. 308.




Hybodus reticulatus, Agas. Lias, Lyme Regis.
a. Part of fin, commonly called Ichthyodorulite.
b. Tooth.

weapons, resembling those of the living *Balistes* and *Silurus*; but which M. Agassiz has shown to be neither the one nor the other. The spines, in the genera last mentioned, articulate with the backbone, whereas there are no signs of any such articulation in the ichthyodorulites. These last

* Agassiz, Pois. Fos. vol. ii. tab. 28, 29.

appear to have been bony spines which formed the anterior part of the dorsal fin, like that of the living genera *Cestracion* and *Chimæra* (see *a*, fig. 309). In both of these genera, the posterior concave face is armed

Fig. 309.

*Chimæra monstrosa*.*

a. Spine forming anterior part of the dorsal fin.

with small spines like that of the fossil *Hybodus* (fig. 308), one of the shark family found fossil at Lyme Regis. Such spines are simply imbedded in the flesh, and attached to strong muscles. "They serve," says Dr. Buckland, "as in the *Chimæra* (fig. 309), to raise and depress the fin, their action resembling that of a movable mast, raising and lowering backwards the sail of a barge."†

Reptiles of the Lias.—It is not, however, the fossil fish which form the most striking feature in the organic remains of the Lias; but the reptiles, which are extraordinary for their number, size, and structure. Among the most singular of these are several species of *Ichthyosaurus* and *Plesiosaurus*. The genus *Ichthyosaurus*, or fish-lizard, is not confined to this formation, but has been found in strata as high as the chalk-marl and gault of England, and as low as the muschelkalk of Germany, a formation which immediately succeeds the lias in the descending order.‡ It is evident from their fish-like vertebræ, their paddles, resembling those of a porpoise or whale, the length of their tail, and other parts of their structure, that the habits of the Ichthyosaurs were aquatic. Their jaws and teeth show that they were carnivorous; and the half-digested remains of fishes and reptiles, found within their skeletons, indicate the precise nature of their food.§

A specimen of the hinder fin or paddle of *Ichthyosaurus communis* was discovered in 1840 at Barrow-on-Soar, by Sir P. Egerton, which distinctly exhibits on its posterior margin the remains of cartilaginous rays that bifurcate as they approach the edge, like those in the fin of a fish (see *a*, fig. 312). It had previously been supposed, says Mr. Owen, that the locomotive organs of the Ichthyosaurus were enveloped, while living, in a smooth integument, like that of the turtle and porpoise, which has no other support than is afforded by the bones and ligaments within; but it now appears that the fin was much larger, expanding far

* Agassiz, Poissons Fossiles, vol. iii. tab. C. fig. 1.

† Bridgewater Treatise, p. 290.

‡ Ibid. p. 168.

§ Ibid. p. 187.

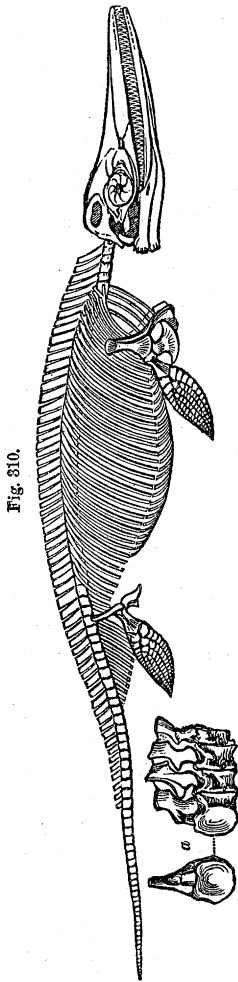


Fig. 310.
Ichthyosaurus communis, restored by Conybeare and Curvier.
a. Costal vertebra.

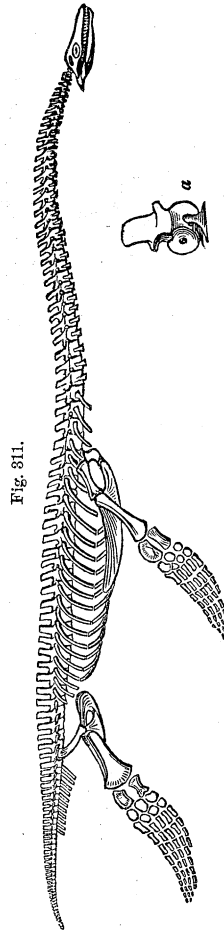



Fig. 311.
Plesiosaurus dolichodeirus, restored by Rev. W. D. Conybeare.
a. Cervical vertebra.

beyond its osseous framework, and deviating widely in its fish-like rays from the ordinary reptilian type. In fig. 312, the posterior bones, or digital ossicles of the paddle, are seen near *b*; and beyond these is the dark carbonized integument of the terminal half of the fin, the outline of which is beautifully defined.* Mr. Owen believes that, besides the fore-paddles, these short and stiff-necked saurians were furnished with a tail-fin without bones and purely tegumentary, expanding in a vertical direction; an organ of motion which enabled them to turn their heads rapidly.†

* Geol. Soc. Proceedings, vol. iii. p. 157, 1839.

† Geol. Trans. Second Series, vol. v. p. 511.

Fig. 312.

Posterior part of hind fin or paddle of *Ichthyosaurus communis*.

Mr. Conybeare was enabled, in 1824, after examining many skeletons nearly perfect, to give an ideal restoration of the osteology of this genus, and of that of the *Plesiosaurus*.* (See figs. 310, 311.) The latter animal had an extremely long neck and small head, with teeth like those of the crocodile, and paddles analogous to those of the *Ichthyosaurus*, but larger. It is supposed to have lived in shallow seas and estuaries, and to have breathed air like the Ichthyosaur, and our modern cetacea.† Some of the reptiles above mentioned were of formidable dimensions. One specimen of *Ichthyosaurus platyodon*, from the lias at Lyme, now in the British Museum, must have belonged to an animal more than 24 feet in length; and another of the *Plesiosaurus*, in the same collection, is 11 feet long. The form of the *Ichthyosaurus* may have fitted it to cut through the waves like the porpoise; but it is supposed that the *Plesiosaurus*, at least the long-necked species (fig. 311), was better suited to fish in shallow creeks and bays defended from heavy breakers.

In many specimens both of Ichthyosaur and Plesiosaur the bones of the head, neck, and tail are in their natural position, while those of the rest of the skeleton are detached and in confusion. Mr. Stutchburg has suggested that their bodies after death became inflated with gases, and, while the abdominal viscera were decomposing, the bones, though disunited, were retained within the tough dermal covering as in a bag, until the whole, becoming water-logged, sank to the bottom.‡ As they belonged to individuals of all ages, they are supposed, by Dr. Buckland, to have experienced a violent death; and the same conclusion might also be drawn from their having escaped the attacks of their own predacious race, or of fishes, found fossil in the same beds.

For the last twenty years, anatomists have agreed that these extinct saurians must have inhabited the sea; and it was argued that, as there are now chelonians, like the tortoise, living in fresh water, and others,


* Geol. Trans. Second Series, vol. i. pl. 49.

† Conybeare and De la Beche, Geol. Trans.; and Buckland, Bridgew. Treatise, p. 203.

‡ Quarterly Geol. Journal, vol. ii. p. 411.

as the turtle, frequenting the ocean, so there may have been formerly some saurians proper to salt, others to fresh water. The common crocodile of the Ganges is well known to frequent equally that river and the brackish and salt water near its mouth; and crocodiles are said in like manner to be abundant both in the rivers of the Isla de Pinos (or Isle of Pines), south of Cuba, and in the open sea round the coast. More recently a saurian has been discovered of aquatic habits and exclusively marine. This creature was found in the Galapagos Islands, during the visit of H. M. S. Beagle to that archipelago, in 1835, and its habits were then observed by Mr. Darwin. The islands alluded to are situated under the equator, nearly 600 miles to the westward of the coast of South America. They are volcanic, some of them being 3000 or 4000 feet high; and one of them, Albemarle Island, 75 miles long. The climate is mild; very little rain falls; and, in the whole archipelago, there is only one rill of fresh water that reaches the coast. The soil is for the most part dry and harsh, and the vegetation scanty. The birds, reptiles, plants, and insects are, with very few exceptions, of species found nowhere else in the world, although all partake, in their general form, of a South American type. Of the mammalia, says Mr. Darwin, one species alone appears to be indigenous, namely, a large and peculiar kind of mouse; but the number of lizards, tortoises, and snakes is so great, that it may be called a land of reptiles. The variety, indeed, of species is small; but the individuals of each are in wonderful abundance. There is a turtle, a large tortoise (*Testudo Indicus*), four lizards, and about the same number of snakes, but no frogs or toads. Two of the lizards belong to the family *Iguanidæ* of Bell, and to a peculiar genus (*Amblyrhynchus*) established by that naturalist, and so named from their obtusely truncated head and short snout.* Of these lizards one is terrestrial in its habits, and burrows in the ground, swarming everywhere on the land, having a round tail, and a mouth somewhat resembling in form that of the tortoise. The other is aquatic, and has its tail flattened laterally for swimming (see fig. 313.) "This marine saurian,"

Fig. 313.



Amblyrhynchus cristatus, Bell. Length varying from 3 to 4 feet. The only existing marine lizard now known.

a. Tooth, natural size and magnified.

* Ἀμβλος, *amblys*, blunt; and ῥυγχος, *rhynchus*, snout.

says Mr. Darwin, "is extremely common on all the islands throughout the archipelago. It lives exclusively on the rocky sea-beaches, and I never saw one even ten yards inshore. The usual length is about a yard, but there are some even 4 feet long. It is of a dirty black color, sluggish in its movements on the land; but, when in the water, it swims with perfect ease and quickness by a serpentine movement of its body and flattened tail, the legs during this time being motionless, and closely collapsed on its sides. Their limbs and strong claws are admirably adapted for crawling over the rugged and fissured masses of lava which everywhere form the coast. In such situations, a group of six or seven of these hideous reptiles may oftentimes be seen on the black rocks, a few feet above the surf, basking in the sun with outstretched legs. Their stomachs, on being opened, were found to be largely distended with minced sea-weed, of a kind which grows at the bottom of the sea at some little distance from the coast. To obtain this, the lizards go out to sea in shoals. One of these animals was sunk in salt-water, from the ship, with a heavy weight attached to it, and on being drawn up again after an hour it was quite active and unharmed. It is not yet known by the inhabitants where this animal lays its eggs; a singular fact, considering its abundance, and that the natives are well acquainted with the eggs of the terrestrial *Amblyrhynchus*, which is also herbivorous."*

In those deposits now forming by the sediment washed away from the wasting shores of the Galapagos Islands the remains of saurians, both of the land and sea, as well as of chelonians and fish, may be mingled with marine shells, without any bones of land quadrupeds or batrachian reptiles; yet even here we should expect the remains of marine mammalia to be imbedded in the new strata, for there are seals, besides several kinds of cetacea, on the Galapagian shores; and, in this respect, the parallel between the modern fauna, above described, and the ancient one of the lias, would not hold good.

Sudden destruction of saurians.—It has been remarked, and truly, that many of the fish and saurians, found fossil in the lias, must have met with sudden death and immediate burial; and that the destructive operation, whatever may have been its nature, was often repeated.

"Sometimes," says Dr. Buckland, "scarcely a single bone or scale has been removed from the place it occupied during life; which could not have happened had the uncovered bodies of these saurians been left, even for a few hours, exposed to putrefaction, and to the attacks of fishes, and other smaller animals at the bottom of the sea."† Not only are the skeletons of the Ichthyosaurs entire, but sometimes the contents of their stomachs still remain between their ribs, as before remarked, so that we can discover the particular species of fish on which they lived, and the form of their excrements. Not unfrequently there are layers of these coprolites, at different depths in the lias, at a distance from any

* Darwin's Journal, chap. xix.

† Bridgew. Treat. p. 125.

entire skeletons of the marine lizards from which they were derived "as if," says Sir H. De la Beche, "the muddy bottom of the sea received small sudden accessions of matter from time to time, covering up the coprolites and other exuvia which had accumulated during the intervals."* It is farther stated that, at Lyme Regis, those surfaces only of the coprolites which lay uppermost at the bottom of the sea have suffered partial decay, from the action of water before they were covered and protected by the muddy sediment that has afterwards permanently enveloped them.†

Numerous specimens of the pen-and-ink fish (*Sepia loligo*, Lin. ; *Loligo vulgaris*, Lam.) have also been met with in the lias at Lyme, with the ink-bags still distended, containing the ink in a dried state, chiefly composed of carbon, and but slightly impregnated with carbonate of lime. These cephalopoda, therefore, must, like the saurians, have been soon buried in sediment ; for, if long exposed after death, the membrane containing the ink would have decayed.‡

As we know that river fish are sometimes stifled, even in their own element, by muddy water during floods, it cannot be doubted that the periodical discharge of large bodies of turbid fresh water into the sea may be still more fatal to marine tribes. In the Principles of Geology I have shown that large quantities of mud and drowned animals have been swept down into the sea by rivers during earthquakes, as in Java, in 1699 ; and that undescribable multitudes of dead fishes have been seen floating on the sea after a discharge of noxious vapors during similar convulsions.§ But, in the intervals between such catastrophes, strata may have accumulated slowly in the sea of the lias, some being formed chiefly of one description of shell, such as ammonites, others of gryphites.

From the above remarks the reader will infer that the lias is for the most part a marine deposit. Some members, however, of the series, especially in the lowest part of it, have an estuary character, and must have been formed within the influence of rivers. In Gloucestershire, where there is a good type of the lias of the West of England, it may be divided into an upper mass of shale with a base of marlstone, and a lower series of shales with underlying limestones and shales. We learn from the researches of the Rev. P. B. Brodie,|| that in the superior of these two divisions numerous remains of insects and plants have been detected in several places, mingled with marine shells ; but in the inferior division similar fossils are still more plentiful. One band, rarely exceeding a foot in thickness, has been named the "insect limestone." It passes upwards into a shale containing *Cypris* and *Estheria*, and is charged with the wing-cases of several genera of coleoptera, and with some nearly entire beetles, of which the eyes are preserved. The nervures of the wings of neuropterous insects (fig. 314) are beautifully per-

* Geological Researches, p. 334.

† Buckland, Bridgew. Treat. p. 307.

‡ See Principles, *Index*, Lancerote, Graham Island, Calabria.

|| A history of Fossil Insects, &c. 1845. London.

‡ Ibid.

Fig. 314.



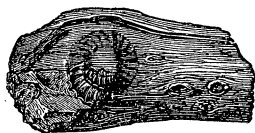
Nat. size.

Wing of a neuropterous insect, from the Lower Lias, Gloucestershire. (Rev. B. Brodie.)

fect in this bed. Ferns, with leaves of monocotyledonous plants, and freshwater shells, such as *Cyclas* and *Unio*, accompany the insects in some places, while in others marine shells predominate, the fossils varying apparently as we examine the bed nearer or farther from the ancient land, or the source whence the freshwater was derived. There are two, or even three, bands of "insect limestone" in several sections, and they have been ascertained by Mr. Brodie to retain the same lithological and zoological characters when traced from the centre of Warwickshire to the borders of the southern part of Wales. After studying 300 specimens of these insects from the lias, Mr. Westwood declares that they comprise both wood-eating and herb-devouring beetles of the Linnean genera *Elatер*, *Carabus*, &c., besides grasshoppers (*Gryllus*), and detached wings of dragonflies and may-flies, or insects referable to the Linnean genera *Libellula*, *Ephemerа*, *Hemerobius*, and *Panorpa*, in all belonging to no less than twenty-four families. The size of the species is usually small, and such as taken alone would imply a temperate climate; but many of the associated organic remains of other classes must lead to a different conclusion.

Fossil plants.—Among the vegetable remains of the Lias, several species of *Zamia* have been found at Lyme Regis, and the remains of coniferous plants at Whitby. Fragments of wood are common, and often converted into limestone. That some of this wood, though now petrified, was soft when it first lay at the bottom of the sea, is shown by a specimen now in the museum of the Geological Society (see fig. 315), which has the form of an *ammonite* indented on its surface.

Fig. 315.



M. Ad. Brongniart enumerates forty-seven liassic acrogens, most of them ferns; and fifty gymnogens, of which thirty-nine are cycads, and eleven conifers. Among the cycads the predominance of *Zamites* and *Nilsonia*, and among the ferns the numerous genera with leaves having reticulated veins (as in fig. 296, p. 272), are mentioned as botanical characteristics of this era.*

Origin of the Oolite and Lias.—If we now endeavor to restore, in imagination, the ancient condition of the European era at the period of the Oolite and Lias, we must conceive a sea in which the growth of coral reefs and shelly limestones, after proceeding without interruption for ages, was liable to be stopped suddenly by the deposition of clayey sediment. Then, again, the argillaceous matter, devoid of corals, was deposited for ages, and attained a thickness of hundreds of feet, until another period arrived when the same space was again occupied by cal-

* Tableau des Veg. Fos. 1849, p. 105.

careous sand, or solid rocks of shell and coral, to be again succeeded by the recurrence of another period of argillaceous deposition. Mr. Conybeare has remarked of the entire group of Oolite and Lias, that it consists of repeated alternations of clay, sandstone, and limestone, following each other in the same order. Thus the clays of the lias are followed by the sands of the inferior oolite, and these again by shelly and coralline limestone (Bath oolite, &c.); so, in the middle oolite, the Oxford clay is followed by calcareous grit and "coral rag;" lastly, in the upper oolite, the Kimmeridge clay is followed by the Portland sand and limestone.* The clay beds, however, as Sir H. De la Beche remarks, can be followed over larger areas than the sands or sandstones.† It should also be remembered that while the oolitic system becomes arenaceous, and resembles a coal-field in Yorkshire, it assumes, in the Alps, an almost purely calcareous form, the sands and clays being omitted; and even in the intervening tracts, it is more complicated and variable than appears in ordinary descriptions. Nevertheless, some of the clays and intervening limestones do, in reality, retain a pretty uniform character, for distances of from 400 to 600 miles from east to west and north to south.

According to M. Thirria, the entire oolitic group in the department of the Haute Saône, in France, may be equal in thickness to that of England; but the importance of the argillaceous divisions is in the inverse ratio to that which they exhibit in England, where they are about equal to twice the thickness of the limestones, whereas, in the part of France alluded to, they reach only about a third of that thickness.‡ In the Jura the clays are still thinner; and in the Alps they thin out and almost vanish.

In order to account for such a succession of events, we may imagine, first, the bed of the ocean to be the receptacle for ages of fine argillaceous sediment, brought by oceanic currents, which may have communicated with rivers, or with part of the sea near a wasting coast. This mud ceases, at length, to be conveyed to the same region, either because the land which had previously suffered denudation is depressed and submerged, or because the current is deflected in another direction by the altered shape of the bed of the ocean and neighboring dry land. By such changes the water becomes once more clear and fit for the growth of stony zoophytes. Calcareous sand is then formed from comminuted shell and coral, or, in some cases, arenaceous matter replaces the clay; because it commonly happens that the finer sediment, being first drifted farthest from coasts, is subsequently overspread by coarse sand, after the sea has grown shallower, or when the land, increasing in extent, whether by upheaval or by sediment filling up parts of the sea, has approached nearer to the spots first occupied by fine mud.

In order to account for another great formation, like the Oxford clay, again covering one of coral limestone, we must suppose a sinking down

* Con. and Phil. p. 166.

† Geol. Researches, p. 337.

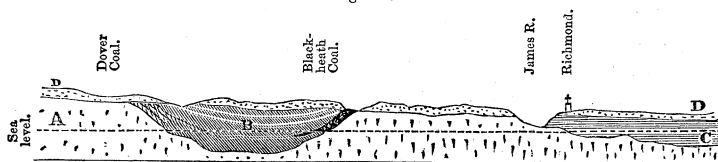
‡ Burat's D'Aubuisson, tom. ii. p. 456.

like that which is now taking place in some existing regions of coral between Australia and South America. The occurrence of subsidences, on so vast a scale, may have caused the bed of the ocean and the adjoining land, throughout great parts of the European area, to assume a shape favorable to the deposition of another set of clayey strata; and this change may have been succeeded by a series of events analogous to that already explained, and these again by a third series in similar order. Both the ascending and descending movements may have been extremely slow, like those now going on in the Pacific; and the growth of every stratum of coral, a few feet of thickness, may have required centuries for its completion, during which certain species of organic beings disappeared from the earth, and others were introduced in their place; so that, in each set of strata, from the Upper Oolite to the Lias, some peculiar and characteristic fossils were imbedded.

Oolite and Lias of the United States.

There are large tracts on the globe, as in Russia and the United States, where all the members of the oolitic series are unrepresented. In the state of Virginia, however, at the distance of about 13 miles eastward of Richmond, the capital of that state, there is a regular coal-field occurring in a depression of the granite rocks (see section, fig. 316), which

Fig. 316.



Section showing the geological position of the James River, or East Virginian Coal-field.

A. Granite, gneiss, &c.
C. Tertiary strata.

B. Coal-measures.
D. Drift or ancient alluvium.

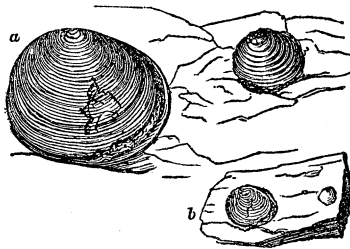
Professor W. B. Rogers first correctly referred to the age of the lower part of the Jurassic group. This opinion I was enabled to confirm after collecting a large number of fossil plants, fish, and shells, and examining the coal-field throughout its whole area. It extends 26 miles from north to south, and from 4 to 12, from east to west. The plants consist chiefly of zamites, calamites, and equisetums, and these last are very commonly met with in a vertical position more or less compressed perpendicularly. It is clear that they grew in the places where they now lie buried in strata of hardened sand and mud. I found them maintaining their erect attitude, at points many miles distant from others, in beds both above and between the seams of coal. In order to explain this fact we must suppose such shales and sandstones to have been gradually accumulated during the slow and repeated subsidence of the whole region.

It is worthy of remark that the *Equisetum columnare* of these Virginian rocks appears to be undistinguishable from the species found in

the oolitic sandstones near Whitby in Yorkshire, where it also is met with in an upright position. One of the American ferns, *Pecopteris Whitbyensis*, is also a species common to the Yorkshire oolites.* These Virginian coal-measures are composed of grits, sandstones, and shales, exactly resembling those of older or primary date in America and Europe, and they rival or even surpass the latter in the richness and thickness of the seams. One of these, the main seam, is in some places from 30 to 40 feet thick, composed of pure bituminous coal. On descending a shaft 800 feet deep, in the Blackheath mines in Chesterfield county, I found myself in a chamber more than 40 feet high, caused by the removal of this coal. Timber props of great strength supported the roof, but they were seen to bend under the incumbent weight. The coal is like the finest kinds shipped at Newcastle, and when analyzed yields the same proportions of carbon and hydrogen, a fact worthy of notice when we consider that this fuel has been derived from an assemblage of plants very distinct specifically, and in part generically, from those which have contributed to the formation of the ancient or paleozoic coal.

The fossil fish of these Richmond strata belong to the liassic genus *Tetragonolepis*, and to a new genus which I have called *Dictyopyge*. Shells are very rare, as usually in all coal-bearing deposits, but a species of *Posidonomya* is in such profusion in some shaley beds as to divide them like the plates of mica in micaceous shales (see fig. 317).

Fig. 317.



a. *Posidonomya*. b. Young of same.
Oolitic coal-shale, Richmond, Virginia.

In India, especially in Cutch, a formation occurs clearly referable to the oolitic and liassic type, as shown by the shells, corals, and plants; and there also coal has been procured from one member of the group.

* See description of the coal-field by the author, and the plants by C. J. F. Bunbury, Esq., Quart. Geol. Journ. vol. iii. p. 281.

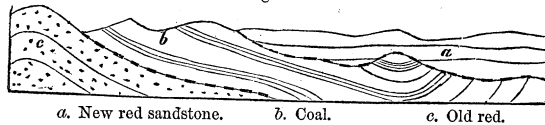
CHAPTER XXII.

TRIAS OR NEW RED SANDSTONE GROUP.

Distinction between New and Old Red Sandstone—Between Upper and Lower New Red—The Trias and its three divisions—Most largely developed in Germany—Keuper and its fossils—Muschelkalk—Fossil plants of Bunter—Triassic group in England—Bone bed of Axmouth and Aust—Red Sandstone of Warwickshire and Cheshire—Footsteps of *Chirotherium* in England and Germany—Osteology of the *Labyrinthodon*—Identification of this Batrachian with the *Chirotherium*—Origin of Red Sandstone and rock-salt—Hypothesis of saline volcanic exhalations—Theory of the precipitation of salt from inland lakes or lagoons—Saltiness of the Red Sea—New Red Sandstone in the United States—Fossil footprints of birds and reptiles in the Valley of the Connecticut—Antiquity of the Red Sandstone containing them.

BETWEEN the Lias and the Coal, or Carboniferous group, there is interposed, in the midland and western counties of England, a great series of red loams, shales, and sandstones, to which the name of the New Red Sandstone formation was first given, to distinguish it from other shales and sandstones called the "Old Red" (*c*, fig. 318), often identical in mineral character, which lie immediately beneath the coal (*b*).

Fig. 318.



The name of "Red Marl" has been incorrectly applied to the red clays of this formation, as before explained (p. 13), for they are remarkably free from calcareous matter. The absence, indeed, of carbonate of lime, as well as the scarcity of organic remains, together with the bright red color of most of the rocks of this group, causes a strong contrast between it and the Jurassic formations before described.

Before the distinctness of the fossil remains characterizing the upper and lower part of the English New Red had been clearly recognized, it was found convenient to have a common name for all the strata intermediate in position between the Lias and Coal; and the term "Poukilitic" was proposed by Messrs. Conybeare and Buckland,* from *ποικιλος*, *variegated*, some of the most characteristic strata of this group having been called *variegated* by Werner, from their exhibiting spots and streaks of light blue, green, and buff color, in a red base.

* Buckland, Bridg. Treat. vol. ii. p. 33.

A single term, thus comprehending both Upper and Lower New Red, or the Triassic and Permian groups of modern classifications, may still be useful in describing districts where we have to speak of masses of red sandstone and shale, referable, in part, to both these eras, but which, in the absence of fossils, it is impossible to divide.

Trias or Upper New Red Sandstone Group.

The accompanying table will explain the subdivisions generally adopted for the uppermost of the two systems above alluded to, and the names given to them in England and on the Continent.

		Synonyms.	
		German.	French.
Trias or Upper New Red Sandstone -	{ a. Saliferous and gyp- seous shales and sandstone - - }	Keuper - -	Marnes irisées.
	{ b. (wanting in England)	Muschelkalk -	{ Muschelkalk, ou cal- caire coquillier.
	{ c. Sandstone and quart- zose conglomerate }	{ Bunter-sand- stein - - }	{ Grès bigarré.

I shall first describe this group as it occurs in Southwestern and Northwestern Germany, for it is far more fully developed there than in England or France. It has been called the Trias by German writers, or the Triple Group, because it is separable into three distinct formations, called the "Keuper," the "Muschelkalk," and the "Bunter-sandstein."

The Keuper, the first or newest of these, is 1000 feet thick in Würtemberg, and is divided by Alberti into sandstone, gypsum, and carbonaceous slate-clay.* Remains of Reptiles, called *Nothosaurus* and *Phytosaurus*, have been found in it with *Labyrinthodon*; the detached teeth, also, of placoid fish and of rays, and of the genera *Saurichthys* and *Gyrolepis* (figs. 325, 326, p. 289). The plants of the Keuper are generically very analogous to those of the lias and oolite, consisting of ferns, equisetaceous plants, cycads, and conifers, with a few doubtful monocotyledons. A few species, such as *Equisetites columnaris*, are common to this group, and the oolite.

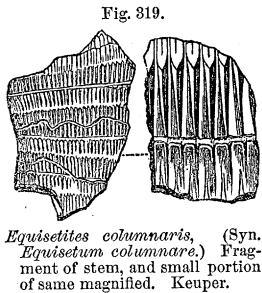
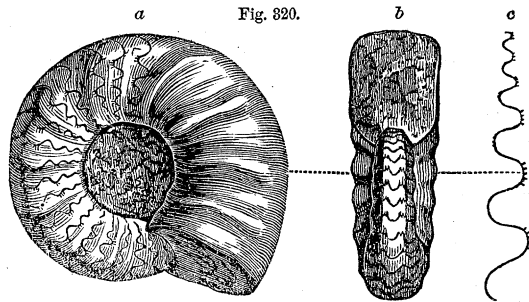


Fig. 319.
Equisetites columnaris, (Syn. *Equisetum columnare*.) Fragment of stem, and small portion of same magnified. Keuper.

The Muschelkalk consists chiefly of a compact, grayish limestone, but includes beds of dolomite in many places, together with gypsum and rock-salt. This limestone, a rock wholly unrepresented in England, abounds in fossil shells, as the name implies. Among the cephalopoda there are no belemnites, and no ammonites with foliated sutures, as in the incumbent lias and oolite, but a genus allied to the Ammonite, called *Ceratite* by De Haan, in which the descending lobes (see a, b, c, fig. 320) terminate in a few small denticulations pointing inwards. Among the

Monog. des Bunten Sandsteins.



Ceratites nodosus. Muschelkalk.
 a. Side view. b. Front view.
 c. Partially denticulated outline of the septa dividing the chambers.

bivalve shells, the *Posidonia minuta*, Goldf. (*Posidonomya minuta*, Bronn) (see fig. 321), is abundant, ranging through the Keuper, Muschelkalk, and Bunter-sandstein; and *Avicula socialis*, fig. 322, having a similar range, is very characteristic of the Muschelkalk in Germany, France, and Poland.

Fig. 321.



Posidonia minuta, Goldf. (*Posidonomya minuta*, Bronn.)

Fig. 322.



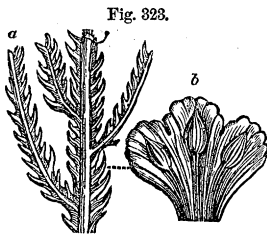
a. *Avicula socialis*. Characteristic of the Muschelkalk.



b. Side view of same.

The abundance of the heads and stems of lily encrinites, *Encrinurus liliiiformis* (or *Encrinurus moniliformis*), show the slow manner in which some beds of this limestone have been formed in clear sea-water.

The Bunter-sandstein consists of various colored sandstones, dolomites, and red-clays, with some beds, especially in the Hartz, of calcareous pisolite or roe-stone, the whole sometimes attaining a thickness of more than 1000 feet. The sandstone of the Vosges, according to Von Meyer, is proved, by the presence of *Labyrinthodon*, to belong to this lowest member of the Triassic group. At Sulzbad (or Sultz-les-bains), near Strazburg, on the flanks of the Vosges, many plants have been obtained from the "bunter," especially conifers of the extinct genus *Voltzia*, peculiar to this period, in which even the fructification has been preserved. (See fig. 323.)



a. *Voltzia heterophylla*. (Syn. *Voltzia brevifolia*.)
 b. Portion of same magnified to show fructification. Sulzbad. Bunter-sandstein.

Out of thirty species of ferns, cycads, conifers, and other plants, enumerated by

M. Ad. Brongniart, in 1849, as coming from the "grès bigarré," or Bunter, not one is common to the Keuper.*

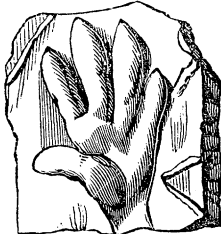
* Tableau des Genres de Veg. Fos. Dict. Univ. 1849.

Strickland, 600 feet thick, and consists chiefly of red marl or slate, with a band of sandstone. Spines of *Hybodus*, called *ichthyodorulites*, teeth of fishes, and footprints of reptiles, with remains of a saurian called *Rhynchosaurus*, were observed by the same geologists in these strata.*

In Cheshire and Lancashire the gypseous and saliferous red shales and loams of the Trias are between 1000 and 1500 feet thick. In some places lenticular masses of rock-salt are interpolated between the argillaceous beds, the origin of which will be spoken of in the sequel.

The lower division or English representative of the "Bunter" attains a thickness of 600 feet in the counties last mentioned. Besides red and green shales and red sandstones, it comprises much soft white quartzose sandstone, in which the trunks of silicified trees have been met with at Allesley Hill, near Coventry. Several of them were a foot and a half in diameter, and some yards in length, decidedly of coniferous wood, and showing rings of annual growth.† Impressions, also, of the footsteps of animals have been detected in Lancashire and Cheshire in this formation. Some of the most remarkable occur a few miles from Liverpool, in the whitish quartzose sandstone of Storton Hill, on the west side of the Mersey. They bear a close resemblance to tracks first observed in a member of the Upper New Red Sandstone, at the village of Hesseberg,

Fig. 327.



Single footprint of *Chirotherium*. Bunter Sandstein, Saxony; one eighth of nat. size.

near Hildburghausen, in Saxony, to which I have already alluded. For many years these footprints have been referred to a large unknown quadruped, provisionally named *Chirotherium* by Professor Kaup, because the marks both of the fore and hind feet resembled impressions made by a human hand. (See fig. 327.) The footmarks at Hesseberg are partly concave and partly in relief; the former, or the depressions, are seen upon the upper surface of the sandstone slabs, but those in relief are only upon the lower surfaces, being in fact natural casts, formed in the subjacent footprints as in moulds. The larger impressions, which seem to be those of the hind foot, are generally 8 inches in length, and 5 in width, and one was 12 inches long. Near each large footprint, and at a regular distance (about

Fig. 328.



Line of footsteps on slab of sandstone. Hildburghausen, in Saxony.

* Geol. Trans. Second Series, vol. v.

† Buckland, Proc. Geol. Soc. vol. ii. p. 439; and Murchison and Strickland, Geol. Trans. Second Ser. vol. v. p. 347.

an inch and a half), before it, a smaller print of a fore foot, 4 inches long and 3 inches wide, occurs. The footsteps follow each other in pairs, each pair in the same line, at intervals of 14 inches from pair to pair. The large as well as the small steps show the great toes alternately on the right and left side; each step makes the print of five toes, the first or great toe being bent inwards like a thumb. Though the fore and hind foot differ so much in size, they are nearly similar in form.

The similar footmarks afterwards observed in a rock of corresponding age at Storton Hill, were imprinted on five thin beds of clay, superimposed one upon the other in the same quarry, and separated by beds of sandstone. On the lower surface of the sandstone strata, the solid casts of each impression are salient, in high relief, and afford models of the feet, toes, and claws of the animals which trod on the clay.

As neither in Germany nor in England any bones or teeth had been met with in the same identical strata as the footsteps, anatomists indulged, for several years, in various conjectures respecting the mysterious animals from which they might have been derived. Professor Kaup suggested that the unknown quadrupeds might have been allied to the *Marsupialia*; for in the kangaroo the first toe of the fore foot is in a similar manner set obliquely to the others, like a thumb, and the disproportion between the fore and hind feet is also very great. But M. Link conceived that some of the four species of animals of which the tracks had been found in Saxony might have been gigantic *Batrachians*; and Dr. Buckland designated some of the footsteps as those of a small web-footed animal, probably crocodilean.

In the course of these discussions several naturalists of Liverpool, in their report on the Storton quarries, declared their opinion that each of the thin seams of clay in which the sandstone casts were moulded had formed successively a surface above water, over which the *Chirotherium* and other animals walked, leaving impressions of their footsteps, and that each layer had been afterwards submerged by a sinking down of the surface, so that a new beach was formed at low water above the former, on which the other tracks were then made. The repeated occurrence of ripple-marks at various heights and depths in the red sandstone of Cheshire had been explained in the same manner. It was also remarked that impressions of such depth and clearness could only have been made by animals walking on the land, as their weight would have been insufficient to make them sink so deeply in yielding clay under water. They must therefore have been air-breathers.

When the inquiry had been brought to this point, the reptilian remains discovered in the Trias, both of Germany and England, were carefully examined by Mr. Owen. He found, after a microscopic investigation of the teeth from the German sandstone called Keuper, and from the sandstone of Warwick and Leamington, that neither of them could be referred to true saurians, although they had been named *Mastodonsaurus* and *Phytosaurus* by Jäger (fig. 329). It appeared that they were of

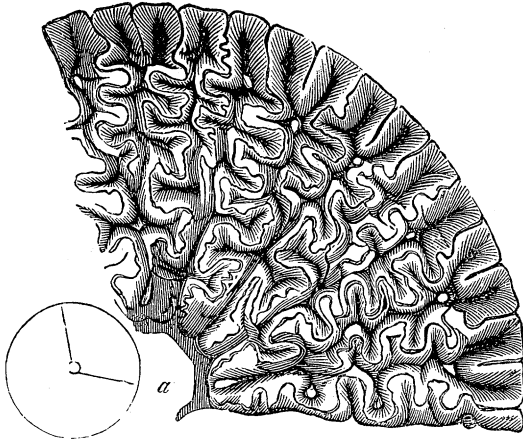
Fig. 329.



Tooth of *Labyrinthodon*; nat. size. Warwick sandstone.

the *Batrachian* order, and attested the former existence of frogs of gigantic dimensions in comparison with any now living. Both the Continental and English fossil teeth exhibited a most complicated texture, differing from that previously observed in any reptile, whether recent or extinct, but most nearly analogous to the *Ichthyosaurus*. A section of one of these teeth exhibits a series of irregular folds resembling the labyrinthine windings of the surface of the brain; and from this character Mr. Owen has proposed the name *Labyrinthodon* for the new genus. By his permission, the annexed representation (fig. 330) of part of one is given from his "Odontography," plate 64, A. The entire length of this tooth is supposed to have been about three inches and a half, and the breadth at the base one inch and a half.

Fig. 330.



Transverse section of tooth of *Labyrinthodon Jaegeri*, Owen (*Mastodonsaurus Jaegeri*, Meyer); nat. size, and a segment magnified.

a. Pulp cavity, from which the processes of pulp and dentine radiate.


When Mr. Owen had satisfied himself, from an inspection of the cranium, jaws, and teeth, that a gigantic *Batrachian* had existed at the period of the Trias or Upper New Red Sandstone, he soon found, from the examination of various bones derived from the same formation, that he could define three species of *Labyrinthodon*, and that in this genus the hind extremities were much larger than the anterior ones. This circumstance, coupled with the fact of the *Labyrinthodon* having existed at the period when the *Chirotherian* footsteps were made, was the first step towards the identification of those tracks with the newly-discovered *Batrachian*. It was at the same time observed that the footmarks of *Chirotherium* were more like those of toads than any other living ani-

mal; and, lastly, that the size of the three species of *Labyrinthodon* corresponded with the size of three different kinds of footprints which had already been supposed to belong to three distinct *Chirotheria*. It was moreover inferred, with confidence, that the *Labyrinthodon* was an *air-breathing* reptile from the structure of the nasal cavity, in which the posterior outlets were at the back part of the mouth, instead of being directly under the anterior or external nostrils. It must have respired air after the manner of saurians, and may therefore have imprinted on the shore those footsteps, which, as we have seen, could not have originated from an animal walking under water.

It is true that the structure of the foot is still wanting, and that a more connected and complete skeleton is required for demonstration; but the circumstantial evidence above stated is strong enough to produce the conviction that the *Chirotherium* and *Labyrinthodon* are one and the same.

In order to show the manner in which one of these formidable *Batrachians* may have impressed the mark of its feet upon the shore, Mr. Owen has attempted a restoration, of which a reduced copy is annexed.

Fig. 331.

*Labyrinthodon pachygnathus*, Owen.

The only bones of this species at present known are those of the head, the pelvis, and part of the scapula, which are shown by stronger lines in the above figure. There is reason for believing that the head was not smooth externally, but protected by bony scutella.

Origin of Red Sandstone and Rock-Salt.

We have seen that, in various parts of the world, red and mottled clays, and sandstones, of several distinct geological epochs, are found associated with salt, gypsum, magnesian limestone, or with one or all of these substances. There is, therefore, in all likelihood, a general cause for such a coincidence. Nevertheless, we must not forget that there are dense masses of red and variegated sandstones and clays, thousands of feet in thickness, and of vast horizontal extent, wholly devoid of saliferous or gypseous matter. There are also deposits of gypsum and muriate of soda, as in the blue clay formation of Sicily, without any accompanying red sandstone or red clay.

To account for deposits of red mud and red sand, we have simply to

suppose the disintegration of ordinary crystalline or metamorphic schists. Thus, in the Eastern Grampians of Scotland, as, for example, in the north of Forfarshire, the mountains of gneiss, mica-schist, and clay-slate, are overspread with alluvium, derived from the disintegration of those rocks; and the mass of detritus is stained by oxide of iron, of precisely the same color as the Old Red Sandstone of the adjoining Lowlands. Now this alluvium merely requires to be swept down to the sea, or into a lake, to form strata of red sandstone and red marl, precisely like the mass of the "Old Red" or New Red systems of England, or those tertiary deposits of Auvergne (see p. 182), before described, which are in lithological characters quite undistinguishable. The pebbles of gneiss in the Eocene red sandstone of Auvergne point clearly to the rocks from which it has been derived. The red coloring matter may, as in the Grampians, have been furnished by the decomposition of hornblende, or mica, which contain oxide of iron in large quantity.

It is a general fact, and one not yet accounted for, that scarcely any fossil remains are preserved in stratified rocks on which this oxide of iron abounds; and when we find fossils in the New or Old Red Sandstone in England, it is in the gray, and usually calcareous beds, that they occur.

The gypsum and saline matter, occasionally interstratified with such red clays and sandstones of various ages, primary, secondary, and tertiary, have been thought by some geologists to be of volcanic origin. Submarine and subaerial exhalations often occur in regions of earthquakes and volcanoes far from points of actual eruption, and charged with sulphur, sulphuric salts, and with common salt or muriate of soda. In a word, there are events by which all the products which issue in a state of sublimation from the craters of active volcanoes, obtain a passage from the interior of the earth to the surface. That such gaseous emanations and mineral springs, impregnated with the ingredients before enumerated, and often intensely heated, continue to flow out unaltered in composition and temperature for ages, is well known. But before we can decide on their real instrumentality in producing in the course of ages beds of gypsum, salt, and dolomite, we require to know what are the chemical changes actually in progress in seas where this volcanic agency is at work.

Yet the origin of rock-salt is a problem of so much interest in theoretical geology as to demand a full discussion of another hypothesis advanced on the subject; namely, that which attributes the precipitation of the salt to evaporation, whether of inland lakes or of lagoons communicating with the ocean.

At Northwich, in Cheshire, two beds of salt, in great part unmixed with earthy matter, attain the extraordinary thickness of 90 and even 100 feet. The upper surface of the highest bed is very uneven, forming cones and irregular figures. Between the two masses there intervenes a bed of indurated clay, traversed with veins of salt. The highest bed thins off towards the southwest, losing 15 feet in thickness in the course

of a mile.* The horizontal extent of these particular masses in Cheshire and Lancashire is not exactly known; but the area, containing saliferous clays and sandstones, is supposed to exceed 150 miles in diameter, while the total thickness of the trias in the same region is estimated by Mr. Ormerod at more than 1700 feet. Ripple-marked sandstones, and the footprints of animals, before described, are observed at so many levels that we may safely assume the whole area to have undergone a slow and gradual depression during the formation of the Red Sandstone. The evidence of such a movement, wholly independent of the presence of salt itself, is very important in reference to the theory under consideration.

In the "Principles of Geology" (chap. 28), I published a map, furnished to me by the late Sir Alexander Burnes, of that singular flat region called the Runn of Cutch, near the delta of the Indus, which is 7000 square miles in area, or equal in extent to about one-fourth of Ireland. It is neither land nor sea, but is dry during a part of every year, and again covered by salt water during the monsoons. Some parts of it are liable, after long intervals, to be overflowed by river-water. Its surface supports no grass, but is incrustated over, here and there, by a layer of salt, about an inch in depth, caused by the evaporation of seawater. Certain tracts have been converted into dry land by upheaval during earthquakes since the commencement of the present century, and, in other directions, the boundaries of the Runn have been enlarged by subsidence. That successive layers of salt might be thrown down, one upon the other, over thousands of square miles, in such a region, is undeniable. The supply of brine from the ocean would be as inexhaustible as the supply of heat from the sun to cause evaporation. The only assumption required to enable us to explain a great thickness of salt in such an area is, the continuance, for an indefinite period, of a subsiding movement, the country preserving all the time a general approach to horizontality. Pure salt could only be formed in the central parts of basins, where no sand could be drifted by the wind, or sediment be brought by currents. Should the sinking of the ground be accelerated, so as to let in the sea freely, and deepen the water, a temporary suspension of the precipitation of salt would be the only result. On the other hand, if the area should dry up, ripple-marked sands and the footprints of animals might be formed, where salt had previously accumulated. According to this view the thickness of the salt, as well as the accompanying beds of mud and sand, becomes a mere question of time, or requires simply a repetition of similar operations.

Mr. Hugh Miller, in an able discussion of this question, refers to Dr. Frederick Parrot's account, in his journey to Ararat (1836), of the salt lakes of Asia. In several of these lakes west of the river Manech, "the water, during the hottest season of the year, is covered on its surface with a crust of salt nearly an inch thick, which is collected with shovels

* Ormerod, *Quart. Geol. Journ.* 1848, vol. iv. p. 277.

into boats. The crystallization of the salt is effected by rapid evaporation from the sun's heat and the supersaturation of the water with muriate of soda; the lake being so shallow that the little boats trail on the bottom and leave a furrow behind them, so that the lake must be regarded as a wide pan of enormous superficial extent, in which the brine can easily reach the degree of concentration required."

Another traveller, Major Harris, in his "Highlands of Ethiopia," describes a salt lake, called the Bahr Assal, near the Abyssinian frontier, which once formed the prolongation of the Gulf of Tadjara, but was afterwards cut off from the gulf by a broad bar of lava or of land upraised by an earthquake. "Fed by no rivers, and exposed in a burning climate to the unmitigated rays of the sun, it has shrunk into an elliptical basin, seven miles in its transverse axis, half filled with smooth water, of the deepest cerulean hue, and half with a solid sheet of glittering snow-white salt, the offspring of evaporation." "If," says Mr. Hugh Miller, "we suppose, instead of a barrier of lava, that sand-bars were raised by the surf on a flat arenaceous coast during a slow and equable sinking of the surface, the waters of the outer gulf might occasionally topple over the bar, and supply fresh brine when the first stock had been exhausted by evaporation."*

We may add that the permanent impregnation of the waters of a large shallow basin with salt, beyond the proportion which is usual in the ocean, would cause it to be uninhabitable by mollusca or fish, as is the case in the Dead Sea, and the muriate of soda might remain in excess, even though it were occasionally replenished by irruptions of the sea. Should the saline deposit be eventually submerged, it might, as we have seen from the example of the Runn of Cutch, be covered by a freshwater formation containing fluviatile organic remains; and in this way the apparent anomaly of beds of sea-salt and clays devoid of marine fossils, alternating with others of freshwater origin, may be explained.

Dr. G. Buist, in a recent communication to the Bombay Geographical Society (vol. ix.), has asked how it happens that the Red Sea should not exceed the open ocean in saltness, by more than $\frac{1}{10}$ th per cent. The Red Sea receives no supply of water from any quarter save through the Straits of Babelmandeb; and there is not a single river or rivulet flowing into it from a circuit of 4000 miles of shore. The countries around are all excessively sterile and arid, and composed, for the most part, of burning deserts. From the ascertained evaporation in the sea itself, Dr. Buist computes that nearly 8 feet of pure water must be carried off from the whole of its surface annually, this being probably equivalent to $\frac{1}{10}$ th part of its whole volume. The Red Sea, therefore, ought to have 1 per cent. added annually to its saline contents; and as these constitute 4 per cent. by weight, or $2\frac{1}{2}$ per cent. in volume of its entire mass, it ought, assuming the average depth to be 800 feet, which is supposed to be far beyond the truth, to have been converted into one solid salt

* Hugh Miller, *First Impressions of England*, 1847, pp. 183, 214.

formation in less than 3000 years.* Does the Red Sea receive a supply of water from the ocean, through the narrow Straits of Babelmandeb, sufficient to balance the loss by evaporation? And is there an under-current of heavier saline water annually flowing outwards? If not, in what manner is the excess of salt disposed of? An investigation of this subject by our nautical surveyors may perhaps aid the geologist in framing a true theory of the origin of rock-salt.

On the New Red Sandstone of the valley of the Connecticut River in the United States.

In a depression of the granitic or hypogene rocks in the States of Massachusetts and Connecticut, strata of red sandstone, shale, and conglomerate are found occupying an area more than 150 miles in length from north to south, and about 5 to 10 miles in breadth, the beds dipping to the eastward at angles varying from 5 to 50 degrees. The extreme inclination of 50 degrees is rare, and only observed in the neighborhood of masses of trap which have been intruded into the red sandstone while it was forming, or before the newer parts of the deposit had been completed. Having examined this series of rocks in many places, I feel satisfied that they were formed in shallow water, and for the most part near the shore, and that some of the beds were from time to time raised above the level of the water, and laid dry, while a newer series, composed of similar sediment, was forming. The red flags of thin-bedded sandstone are often ripple-marked, and exhibit on their under sides casts of cracks formed in the underlying red and green shales. These last must have shrunk by drying before the sand was spread over them. On some shales of the finest texture impressions of rain-drops may be seen, and casts of them in the incumbent argillaceous sandstones. Having observed similar markings produced by showers, of which the precise date was known, on the recent red mud of the Bay of Fundy, and casts in relief of the same, on layers of dried mud thrown down by subsequent tides, I feel no doubt in regard to the origin of some of the ancient Connecticut impressions. I have also seen on the mud-flats of the Bay of Fundy the footmarks of birds (*Tringa minuta*), which daily run along the borders of that estuary at low water, and which I have described in my Travels.† Similar layers of red mud, now hardened and compressed into shale, are laid open on the banks of the Connecticut, and retain faithfully the impressions and casts of the feet of numerous birds and reptiles which walked over them at the time when they were deposited, probably in the Triassic Period.

According to Prof. Hitchcock, the footprints of no less than thirty-two species of bipeds, and twelve of quadrupeds, have been already detected in these rocks. Thirty of these are believed to be those of birds, four of


* Buist, Trans. of Bombay Geograph. Soc. 1850, vol. ix. p. 38.

† Travels in North America, vol. ii. p. 168.

lizards, two of chelonians, and six of batrachians. The tracks have been found in more than twenty places, scattered through an extent of nearly 80 miles from north to south, and they are repeated through a succession of beds attaining at some points a thickness of more than 1000 feet, which may have been thousands of years in forming.*

As considerable skepticism is naturally entertained in regard to the nature in the evidence derived from footprints, it may be well to enumerate some facts respecting them on which the faith of the geologist may rest. When I visited the United States in 1842, more than 2000 impressions had been observed by Professor Hitchcock, in the district alluded to, and all of them were indented on the upper surface of the layers, while the corresponding casts, standing out in relief, were always on the lower surfaces or planes of the strata. If we follow a single line

Fig. 332.



Footprints of a bird. Turner's Falls, Valley of the Connecticut. (See Dr. Deane, Mem. of Amer. Acad. vol. iv. 1849.)

of marks, we find them uniform in size, and nearly uniform in distance from each other, the toes of two successive footprints, turning alternately right and left (see fig. 332). Such single lines indicate a biped; and there is generally such a deviation from a straight line, in any three successive prints, as we remark in the tracks left by birds. There is also a striking relation between the distance separating two footprints in one series and the size of the impressions; in other words, an obvious proportion between the length of the stride and the dimension of the creature which walked over the mud. If the marks are small, they may be half an inch asunder; if gigantic, as, for example, where the toes are 20 inches long, they are occasionally 4 feet and a half apart. The bipedal impressions are for the most part trifid, and show the same number of joints as exist in the feet of living tridactylous birds. Now such birds have three phalangeal bones for the inner toe, four for the middle, and five for the outer one (see fig. 332); but the impression of the terminal joint is that of the nail only. The fossil footprints exhibit regularly, where the joints are seen, the same number; and we see in each continuous line of tracks the three-jointed and five-jointed toes placed alternately outwards, first on the one side and then on the other. It is not often that the matrix has been fine enough to retain impressions of the integument or skin of the foot; but in one fine specimen found at Turner's Falls on the Connecticut, by Dr. Deane, these markings are well preserved, and have been recognized by Mr. Owen as resembling the skin of the ostrich, and not that of reptiles.†

* Hitchcock, Mem. of Amer. Acad. New Ser. vol. iii. p. 129.

† This specimen is now in Dr. Mantell's museum.

Much care is required to ascertain the precise layer of a laminated rock on which an animal has walked, because the impression usually extends downwards through several laminae; and if the upper layer originally trodden upon is wanting, one or more joints, or even in some cases an entire toe, which sank less deep into the soft ground, may disappear, and yet the remainder of the footprint be well defined.

The size of several of the fossil impressions of the Connecticut red sandstone so far exceeds that of any living ostrich, that naturalists at first were extremely adverse to the opinion of their having been made by birds, until the bones and almost entire skeleton of the *Dinornis* and of other feathered giants of New Zealand were discovered. Their dimensions have at least destroyed the force of this particular objection. The magnitude of the impressions of the feet of a heavy animal, which has walked on soft mud, increases for some distance below the surface originally trodden upon. In order, therefore, to guard against exaggeration, the casts rather than the mould are relied on. These casts show that some of the fossil birds had feet four times as large as the ostrich, but not perhaps larger than the *Dinornis*.

Some of the quadrupedal footprints which accompany those of birds are analogous to European *Chirotheria*, and with a similar disproportion between the hind and fore feet. Others resemble that remarkable reptile, the *Rhyncosaurus* of the English Trias, a creature having some relation in its osteology both to chelonians and birds. Other imprints, again, are like those of turtles.

Among the supposed bipedal tracks, a single distinct example only has been observed of feet in which there are four toes directed forwards. In this case a series of four footprints is seen, each 22 inches long and 12 wide, with joints much resembling those in the toes of birds. Professor Agassiz has suggested that it might have belonged to a gigantic bipedal batrachian; but the evidence on this subject is too defective to warrant such a bold conjecture, and if we were to give the reins to our imagination, we might as well conceive a bird having four toes projecting forward as a huge two-legged frog. Nor should we forget that some quadrupeds place the hind foot so precisely on the same spot just quitted by the fore foot, as to produce a single line of imprints like a biped.

No bones have as yet been met with, whether of reptiles or birds, in the rocks of the Connecticut, but there are numerous coprolites; and an ingenious argument has been derived by Mr. Dana, from the analysis of these bodies, and the proportion they contain of uric acid, phosphate of lime, carbonate of lime, and organic matter, to show that, like guano, they are the droppings of birds, rather than of reptiles.*

Mr. Darwin, in his "Journal of a Voyage in the Beagle," informs us that the "South American ostriches, although they live on vegetable matter, such as roots and grass, are repeatedly seen at Bahia Blanca (lat. 39° S.), on the coast of Buenos Ayres, coming down at low water to

* Amer. Journ. of Sci. vol. xlviii. p. 46.

the extensive mud-banks which are then dry, for the sake, as the Gauchos say, of feeding on small fish." They readily take to the water, and have been seen at the bay of San Blas, and at Port Valdez, in Patagonia, swimming from island to island.* It is therefore evident, that in our times a South American mud-bank might be trodden simultaneously by ostriches, alligators, tortoises, and frogs; and the impressions left, in the nineteenth century, by the feet of these various tribes of animals, would not differ from each other more entirely than do those attributed to birds, saurians, chelonians, and batrachians, in the rocks of the Connecticut.

To determine the exact age of the red sandstone and shale containing these ancient footprints in the United States, is not possible at present. No fossil shells have yet been found in the deposit, nor plants in a determinable state. The fossil fish are numerous and very perfect; but they are of a peculiar type, which was originally referred to the genus *Palæoniscus*, but has since, with propriety, been ascribed, by Sir Philip Egerton, to a new genus. To this he has given the name of *Ischypterus*, from the great size and strength of the fulcral rays of the dorsal fin (from ἰσχύς, strength, and πτερὸν, a fin). They differ from *Palæoniscus*, as Mr. Redfield first pointed out, by having the vertebral column prolonged to a more limited extent into the upper lobe of the tail, or, in the language of M. Agassiz, they are less heterocercal. The teeth also, according to Sir P. Egerton, who, in 1844, examined for me a fine series of specimens which I procured at Durham, Connecticut, differ from those of *Palæoniscus* in being strong and conical.

That the sandstones containing these fish are of older date than the strata containing coal, before described (p. 284) as occurring near Richmond in Virginia, is highly probable. These were shown to be as old at least as the oolite and lias. The higher antiquity of the Connecticut beds cannot be proved by direct superposition, but may be presumed from the general structure of the country. That structure proves them to be newer than the movements to which the Appalachian or Alleghany chain owes its flexures, and this chain includes the ancient coal formation among its contorted rocks. The unconformable position of this *New Red* with ornithicrites on the edges of the inclined primary or paleozoic rocks of the Appalachians is seen at 4 of the section, fig. 379, p. 327. The absence of fish with decidedly heterocercal tails may afford an argument against the Permian age of the formation; and the opinion that the red sandstone is triassic, seems, on the whole, the best that we can embrace in the present state of our knowledge.

* Journal of Voyage of Beagle, &c. 2d edition, p. 89, 1845.

CHAPTER XXIII.

PERMIAN OR MAGNESIAN LIMESTONE GROUP.

Fossils of Magnesian Limestone and Lower New Red distinct from the Triassic—Term Permian—English and German equivalents—Marine shells and corals of English Magnesian limestone—Palæoniscus and other fish of the marl slate—Thecodont Saurians of dolomitic conglomerate of Bristol—Zechstein and Rothliegendes of Thuringia—Permian Flora—Its generic affinity to the carboniferous—Psaronites or tree-ferns.

WHEN the use of the term "Poikilitic" was explained in the last chapter, I stated, that in some parts of England it is scarcely possible to separate the red marls and sandstones so called (originally named "the New Red"), into two distinct geological systems. Nevertheless, the progress of investigation, and a careful comparison of English rocks between the lias and the coal with those occupying a similar geological position in Germany and Russia, has enabled geologists to divide the Poikilitic formation; and has even shown that the lowermost of the two divisions is more closely connected, by its fossil remains, with the carboniferous group than with the trias. If, therefore, we are to draw a line between the secondary and primary fossiliferous strata, as between the tertiary and secondary, it must run through the middle of what was once called the "New Red," or Poikilitic group. The inferior half of this group will rank as Primary or Paleozoic, while its upper member will form the base of the Secondary series. For the Lower, or Magnesian Limestone division of English geologists, Sir R. Murchison has proposed the name of Permian, from Perm, a Russian government where these strata are more extensively developed than elsewhere, occupying an area twice the size of France, and containing an abundant and varied suite of fossils.

Mr. King, in his valuable monograph, recently published, of the Permian fossils of England, has given a table of the following six members of the Permian system of the north of England, with what he conceives to be the corresponding formations in Thuringia.*

North of England.	Thuringia.
1. Crystalline or concretionary, and non-crystalline limestone.	1. Stinkstein.
2. Brecciated and pseudo-brecciated limestone.	2. Rauchwacke.
3. Fossiliferous limestone.	3. Dolomit, or Upper Zechstein.
4. Compact limestone.	4. Zechstein, or Lower Zechstein.
5. Marl-slate.	5. Mergel-schiefer, or Kupferschiefer.
6. Inferior sandstones of various colors.	6. Rothliegendes.

* Palæontographical Society, 1848, London.

I shall proceed, therefore, to treat briefly of these subdivisions, beginning with the highest, and referring the reader, for a fuller description of the lithological character of the whole group, as it occurs in the north of England, to a valuable memoir by Professor Sedgwick, published in 1835.*

Crystalline or concretionary limestone (No. 1).—This formation is seen upon the coast of Durham and Yorkshire, between the Wear and the Tees. Among its characteristic fossils are *Schizodus Schlotheimi* (fig. 333) and *Mytilus septifer* (fig. 335).

Fig. 333.



Schizodus Schlotheimi, Geinitz.
Syn. *Acinus obscurus*, Sow.
Crystalline limestone, Permian.

Fig. 334.



Schizodus truncatus, King;
to show hinge. Permian.

Fig. 335.



Mytilus septifer, King.
Syn. *Modiola acuminata*,
James Sow.
Permian crystalline limestone.

These shells occur at Hartlepool and Sunderland, where the rock assumes an oolitic and botroidal character. Some of the beds in this division are ripple-marked; and Mr. King imagines that the absence of corals and the character of the shells indicate shallow water. In some parts of the coast of Durham, where the rock is not crystalline, it contains as much as forty-four per cent. of carbonate of magnesia, mixed with carbonate of lime. In other places,—for it is extremely variable in structure,—it consists chiefly of carbonate of lime, and has concreted into globular and hemispherical masses, varying from the size of a marble to that of a cannon-ball, and radiating from the centre. Occasionally earthy and pulverulent beds pass into compact limestone or hard granular dolomite. The stratification is very irregular, in some places well-defined, in others obliterated by the concretionary action which has rearranged the materials of the rocks subsequently to their original deposition. Examples of this are seen at Pontefract and Ripon in Yorkshire.


The brecciated limestone (No. 2) contains no fragments of foreign rocks, but seems composed of the breaking-up of the Permian limestone itself, about the time of its consolidation. Some of the angular masses in Tynemouth Cliff are 2 feet in diameter. This breccia is considered by Professor Sedgwick as one of the forms of the preceding limestone, No. 1, rather than as regularly underlying it. The fragments are angular and never water-worn, and appear to have been re-cemented on the spot where they were formed. It is, therefore, suggested that they may have been due to those internal movements of the mass which produced the concretionary structure; but the subject is very obscure, and after

* Trans. Geol. Soc. Lond. Second Series, vol. iii. p. 37.

studying the phenomenon in the Marston Rocks, on the coast of Durham, I found it impossible to form any positive opinion on the subject. The well-known brecciated limestones of the Pyrenees appeared to me to present the nearest analogy, but on a much smaller scale.

The *fossiliferous limestone* (No. 3) is regarded by Mr. King as a deep-water formation, from the numerous delicate corals which it includes. One of these, *Fenestella retiformis* (fig. 336), is a very variable species,

Fig. 336.



a. *Fenestella retiformis*, Schlot.
Syn. *Gorgonia infundibuliformis*, Goldf.; *Retepora flustracea*, Phillips.
b. Part of the same highly magnified.
Magnesian limestone, Humbleton Hill, near Sunderland.*

and has received many different names. It sometimes attains a large size, measuring 8 inches in width. The same zoophyte is also found abundantly in the Permian of Germany.

Shells of the genera *Spirifer* and *Productus*, which do not occur in strata newer than the Permian, are abundant in this division of the series in the ordinary yellow magnesian limestone. (See figs. 337, 338.)

Fig. 337.



Productus calvus, Sow. Min. Con.
Syn. *Productus horridus*, Bronn's
Index, &c. King's Monogr., &c.;
Leptaena, Dalman.

Magnesian Limestone.

Fig. 338.



Spirifer undulatus, Sow. Min. Con.
Syn. *Triogonobreta undulata*, King's
Monogr.

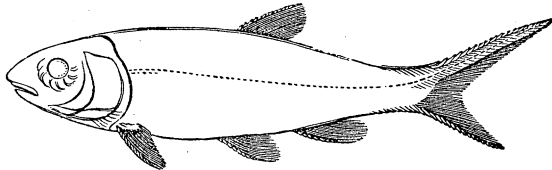
Magnesian Limestone.

The *compact limestone* (No. 4) also contains organic remains, especially corallines, and is intimately connected with the preceding. Beneath it lies the *marl-slate* (No. 5), which consists of hard, calcareous shales, marl-slate, and thin-bedded limestones. At East Thickey, in Durham, where it is thirty feet thick, this slate has yielded many fine specimens

* King's Monograph, pl. 2.

of fossil fish of the genera *Palæoniscus*, *Pygopterus*, *Cœlacanthus*, and *Platysomus*, genera which are all found in the coal-measures of the carboniferous epoch, and which, therefore, says Mr. King, probably lived at no great distance from the shore. But the Permian species are peculiar, and, for the most part, identical with those found in the marl-slate or copper-slate of Thuringia.

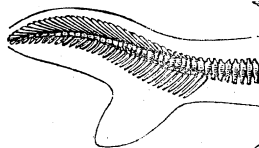
Fig. 339.



Restored outline of a fish of the genus *Palæoniscus*, Agass.
Palæothrissum, Blainville.

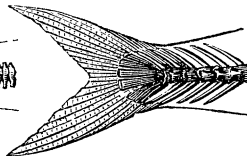
The *Palæoniscus* above mentioned belongs to that division of fishes which M. Agassiz has called "Heterocercal," which have their tails unequally bilobate, like the recent shark and sturgeon, and the vertebral column running along the upper caudal lobe. (See fig. 340.) The "Homocercal" fish, which comprise almost all the 8000 species at present

Fig. 340.



Shark.
Heterocercal.

Fig. 341.



Shad. (*Clupea*, Herring tribe.)
Homocercal.

known in the living creation, have the tail-fin either single or equally divided; and the vertebral column stops short, and is not prolonged into either lobe. (See fig. 341.)

Now it is a singular fact, first pointed out by Agassiz, that the heterocercal form, which is confined to a small number of genera in the existing creation, is universal in the Magnesian limestone, and all the more ancient formations. It characterizes the earlier periods of the earth's history, when the organization of fishes made a greater approach to that of saurian reptiles than at later epochs. In all the strata above the Magnesian limestone the homocercal tail predominates.

A full description has been given by Sir Philip Egerton of the species of fish characteristic of the marl-slate in Mr. King's monograph before referred to, where figures of the ichthyolites which are very entire and well preserved, will be found. Even a single scale is usually so characteristically marked as to indicate the genus, and sometimes even the par-

ticular species. They are often scattered through the beds singly, and may be useful to a geologist in determining the age of the rock.

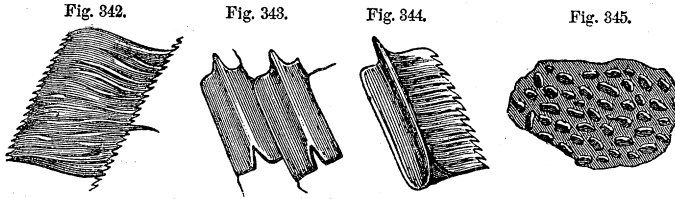


Fig. 342. *Palaoniscus comtus*, Agassiz. Scale magnified. Marl-slate.
 Fig. 343. *Palaoniscus elegans*, Sedg. Under surface of scale magnified. Marl-slate.
 Fig. 344. *Palaoniscus glaphyrus*, Ag. Under surface of scale magnified. Marl-slate.
 Fig. 345. *Coelacanthus caudalis*, Egerton. Scale showing granulated surface magnified. Marl-slate.

Scales of fish. Magnesian limestone.

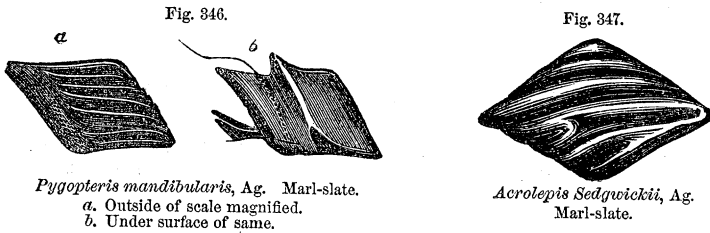


Fig. 346. *Pygopterus mandibularis*, Ag. Marl-slate.
 a. Outside of scale magnified.
 b. Under surface of same.

Fig. 347. *Acrolepis Sedgwickii*, Ag. Marl-slate.

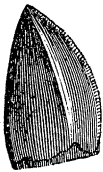
The *inferior sandstones* (No. 6, Tab. p. 301), which lie beneath the marl-slate, consist of sandstone and sand, separating the magnesian limestone from the coal, in Yorkshire and Durham. In some instances, red marl and gypsum have been found associated with these beds. They have been classed with the magnesian limestone by Professor Sedgwick, as being nearly co-extensive with it in geographical range, though their relations are very obscure. In some regions we find it stated that the imbedded plants are all specifically identical with those of the carboniferous series; and, if so, they probably belong to that epoch; for the true Permian flora appears, from the researches of MM. Murchison and de Verneuil in Russia, and of Colonel von Gutbier in Saxony, to be, with few exceptions, distinct from that of the coal (see p. 307).

Dolomitic conglomerate of Bristol.—Near Bristol, in Somersetshire, and in other counties bordering the Severn, the unconformable beds of the Lower New Red, resting immediately upon the Coal, consist of a conglomerate called “dolomitic,” because the pebbles of older rocks are cemented together by a red or yellow base of dolomite or magnesian limestone. This conglomerate or breccia, for the imbedded fragments are sometimes angular, occurs in patches over the whole of the downs near Bristol, filling up the hollows and irregularities in the mountain limestone, and being principally composed at every spot of the debris of those rocks on which it immediately rests. At one point we find pieces of coal shale, in another of mountain limestone, recognizable by its

peculiar shells and zoophytes. Fractured bones, also, and teeth of saurians, are dispersed through some parts of the breccia.

These saurians (which until the discovery of the *Archegosaurus* in the coal were the most ancient examples of fossil reptiles) are all distinguished by having the teeth implanted deeply in the jaw-bone, and in distinct sockets, instead of being soldered, as in frogs, to a simple alveolar parapet. In the dolomitic conglomerate near Bristol the remains of species of two distinct genera have been found, called *Thecodontosaurus* and *Palaeosaurus* by Dr. Riley and Mr. Stutchbury;* the teeth of which are conical, compressed, and with finely serrated edges (figs. 348 and 349).

Fig. 348.



Tooth of *Palaeosaurus platyodon*,
Nat. size.

Fig. 349.



Tooth of *Thecodontosaurus*,
3 times magnified.

In Russia, also, Thecodont saurians occur, in beds of the Permian age, of several genera, while others named *Protorosaurus* are met with in the Zechstein of Thuringia. This family of reptiles is allied to the living monitor, and its appearance in a primary or paleozoic formation, observes Mr. Owen, is opposed to the doctrine of the progressive development of reptiles from fish, or from simpler to more complex forms; for, if they existed at the present day, these monitors would take rank at the head of the Lacertian order.†

In Russia the Permian rocks are composed of white limestone, with gypsum and white salt; and of red and green grits, with occasionally copper ore; also magnesian limestones, marlstones, and conglomerates.

The country of Mansfeld, in Thuringia, may be called the classic ground of the Lower New Red, or Magnesian Limestone, or Permian formation, on the Continent. It consists there principally of, first, the Zechstein, corresponding to the upper portion of our English series; and, secondly, the marl-slate, with fish of species identical with those of the bed so called in Durham. This slaty marlstone is richly impregnated with copper pyrites, for which it is extensively worked. Magnesian limestone, gypsum, and rock-salt occur among the superior strata of this group. At its base lies the Rothliegendes, supposed to correspond with

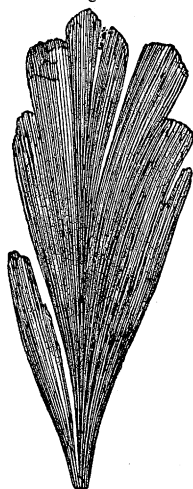
* See paper by Messrs. Riley and Stutchbury, Geol. Trans. Second Series, vol. v. p. 349, plate 29, figures 2 and 5.

† Owen, Report on Reptiles, British Assoc. Eleventh Meeting, 1841, p. 197.

the Inferior or Lower New Red Sandstone above mentioned, which occupies a similar place in England between the marl-slate and coal. Its local name of Rothliegende, *red-lyer*, or "Roth-todt-liegendes," *red-dead-lyer*, was given by the workmen in the German mines from its red color, and because the copper has *died out* when they reach this rock, which is not metalliferous. It is, in fact, a great deposit of red sandstone and conglomerate, with associated porphyry, basaltic trap, and amygdaloid.

Permian Flora.—We learn from the recent investigation of Colonel von Gutbier, that in the Permian rocks of Saxony no less than sixty species of fossil plants have been met with, forty of which have not yet been found elsewhere. Two or three of these, as *Calamites gigas*, *Sphenopteris erosa*, and *S. lobata*, are also met with in the government of Perm in Russia. Seven others, and among them *Neuropteris Loshii*, *Pecopteris arborescens*, and *P. similis*, with several species of *Walchia* (Lycopodites), are common to the coal-measures.

Fig. 350.



Noeggerathia cuneifolia.
Ad. Brongniart.*

Among the genera also enumerated by Colonel Gutbier are *Asterophyllites* and *Annularia*, so characteristic of the carboniferous period; also *Lepidodendron*, which is common to the Permian of Saxony, Thuringia, and Russia, although not abundant. *Noeggerathia* (see fig. 350), supposed by A. Brongniart to be allied to *Cycas*, is another link between the Permian and carboniferous vegetation. Coniferæ, of the Araucarian division, also occur; but these are likewise met with both in older and newer rocks. The plants called *Sigillaria* and *Stigmaria*, so marked a feature in the carboniferous period, are as yet wanting.

Among the remarkable fossils of the rothliegende, or lowest part of the Permian in Saxony and Bohemia, are the silicified trunks of tree-ferns called generically *Psaronius*. Their bark was surrounded by a dense mass of air-roots, which often constituted a great addition to the original stem, so as to double or quadruple its diameter. The same remark holds good in regard to certain living extra-tropical arborescent ferns, particularly those of New Zealand.

Psaronites are also found in the uppermost coal of Autun in France, and in the upper coal-measures of the State of Ohio in the United States, but specifically different from those of the rothliegende. They serve to connect the Permian flora with the more modern portion of the

* Murchison's Russia, vol. ii. pl. A. fig. 3.

preceding or carboniferous group. Upon the whole, it is evident that the Permian plants approach nearer to the carboniferous ones than to the triassic; and the same may be said of the Permian fauna.

CHAPTER XXIV.

THE COAL, OR CARBONIFEROUS GROUP

Carboniferous strata in the southwest of England—Superposition of Coal-measures to Mountain limestone—Departure from this type in north of England and Scotland—Section in South Wales—Underclays with Stigmara—Carboniferous Flora—Ferns, Lepidodendra, Calamites, Asterophyllites, Sigillaria, Stigmara—Conifera—Endogens—Absence of Exogens—Coal, how formed—Erect fossil trees—Parkfield Colliery—St. Etienne, Coal-field—Oblique trees or snags—Fossil forests in Nova Scotia—Brackish water and marine strata—Origin of Clay-iron-stone

THE next group which we meet with in the descending order is the Carboniferous, commonly called "The Coal;" because it contains many beds of that mineral, in a more or less pure state, interstratified with sandstones, shales, and limestones. The coal itself, even in Great Britain and Belgium, where it is most abundant, constitutes but an insignificant portion of the whole mass. In the north of England, for example, the thickness of the coal-bearing strata has been estimated at 3000 feet, while the various coal-seams, 20 or 30 in number, do not in the aggregate exceed 60 feet.*

The carboniferous formation comprises two very distinct members: 1st, that usually called the Coal-measures, of mixed freshwater, terrestrial, and marine origin, often including seams of coal; 2dly, that named in England the Mountain or Carboniferous limestone, of purely marine origin, and containing corals, shells, and encrinites.

In the southwestern part of our island, in Somersetshire and South Wales, the three divisions usually spoken of by the English geologists are:

- | | | |
|--|---|---|
| 1. Coal-measures | { | Strata of shale, sandstone, and grit, with occasional seams of coal, from 600 to 12,000 feet thick. |
| 2. Millstone grit | { | A coarse quartzose sandstone passing into a conglomerate, sometimes used for millstones, with beds of shale; usually devoid of coal; occasionally above 600 feet thick. |
| 3. Mountain or Carboniferous limestone | { | A calcareous rock containing marine shells and corals; devoid of coal; thickness variable, sometimes 900 feet. |

The millstone grit may be considered as one of the coal sandstones

* Phillips; art. "Geology," Encyc. Britan.

of coarser texture than usual, with some accompanying shales, in which coal plants are occasionally found. In the north of England some bands of limestone, with pectens, oysters, and other marine shells, occur in this grit, just as in the regular coal-measures, and even a few seams of coal. I shall treat, therefore, of the whole group, as consisting of two divisions only, the Coal-measures and Mountain Limestone. The latter is found in the southern British coal-fields, at the base of the system, or immediately in contact with the subjacent Old Red Sandstone; but as we proceed northwards to Yorkshire and Northumberland it begins to alternate with true coal-measures, the two deposits forming together a series of strata about 1000 feet in thickness. To this mixed formation succeeds the great mass of genuine mountain limestone.* Farther north, in the Fifeshire coal-field in Scotland, we observe a still wider departure from the type of the south of England, or a more complete intercalation of dense masses of marine limestones with sandstones, and shales containing coal.

COAL-MEASURES.

In South Wales the coal-measures have been ascertained by actual measurement to attain the extraordinary thickness of 12,000 feet, the beds throughout, with the exception of the coal itself, appearing to have been formed in water of moderate depth, during a slow but perhaps in termittent depression of the ground, in a region to which rivers were bringing a never-failing supply of muddy sediment and sand. The same area was sometimes covered with vast forests, such as we see in the deltas of great rivers in warm climates, which are liable to be submerged beneath fresh or salt water should the ground sink vertically a few feet.

In one section near Swansea in South Wales, where the total thickness of strata is 3246 feet, we learn from Sir H. De la Beche that there are ten principal masses of sandstone. One of these is 500 feet thick, and the whole of them make together a thickness of 2125 feet. They are separated by masses of shale, varying in thickness from 10 to 50 feet. The intercalated coal-beds, sixteen in number, are generally from 1 to 5 feet thick, one of them, which has two or three layers of clay interposed, attaining 9 feet.† At other points in the same coal-field the shales predominate over the sandstones. The horizontal extent of some seams of coal is much greater than that of others, but they all present one characteristic feature, in having, each of them, what is called its *underclay*. These underclays, co-extensive with every layer of coal, consist of arenaceous shale, sometimes called fire-stone, because it can be made into bricks which stand the fire of a furnace. They vary in thickness from

* Sedgwick, Geol. Trans. Second Series, vol. iv.; and Phillips, Geol. of Yorksh. part 2.

† Memoirs of Geol. Survey, vol. i. p. 195.

6 inches to more than 10 feet; and Mr. Logan first announced to the scientific world in 1841 that they were regarded by the colliers in South Wales as an essential accompaniment of each of the one hundred seams of coal met with in their coal-field. They are said to form the *floor* on which the coal rests; and some of them have a slight admixture of carbonaceous matter, while others are quite blackened by it.

All of them, as Mr. Logan pointed out, are characterized by inclosing a peculiar species of fossil vegetable called *Stigmaria*, to the exclusion of other plants. It was also observed that, while in the overlying shales or "roof" of the coal, ferns and trunks of trees abound without any *Stigmaria*, and are flattened and compressed, those singular plants in the underclays always retain their natural forms, branching freely, and sending out their slender leaves, as they were formerly styled, through the mud in all directions. Several species of *Stigmaria* had long been known to botanists, and described by them, before their position under each seam of coal was pointed out. It was conjectured that they might be aquatic, perhaps floating plants, which sometimes extended their branches and leaves freely in fluid mud, and which were finally enveloped in the same mud.

CARBONIFEROUS FLORA.

These statements will suffice to convince the reader that we cannot arrive at a satisfactory theory of the origin of coal till we understand the true nature of *Stigmaria*; and in order to explain what is now known of this plant, and of others which have contributed by their decay to produce coal, it will be necessary to offer a brief preliminary sketch of the whole carboniferous flora, an assemblage of fossil plants, with which we are better acquainted than with any other which flourished antecedently to the tertiary epoch. It should also be remarked that Göppert has ascertained that the remains of every family of plants scattered through the coal-measures are sometimes met with in the pure coal itself, a fact which adds greatly to the geological interest attached to this flora.

Ferns.—The number of species of carboniferous plants hitherto described amounts, according to M. Ad. Brongniart, to about 500. These may perhaps be a fragment only of the entire flora, but they are enough to show that the state of the vegetable world was then extremely different from that now established. We are struck at the first glance with the similarity of many of the ferns to those now living, and the dissimilarity of almost all the other fossils except the coniferæ. Among the ferns, as in the case of *Pecopteris* for example (fig. 351), it is not always easy to decide whether they should be referred to different genera from those established for the classification of living species; whereas, in regard to most of the other contemporary tribes, with the exception of the coniferæ, it is often difficult to guess the family, or even

Fig. 351.




Pecopteris lonchitica.
(Foss. Flo. 153.)

Fig. 352.



a. Sphenopteris crenata.
b. The same magnified.
(Foss. Flo. 101.)

Fig. 353.

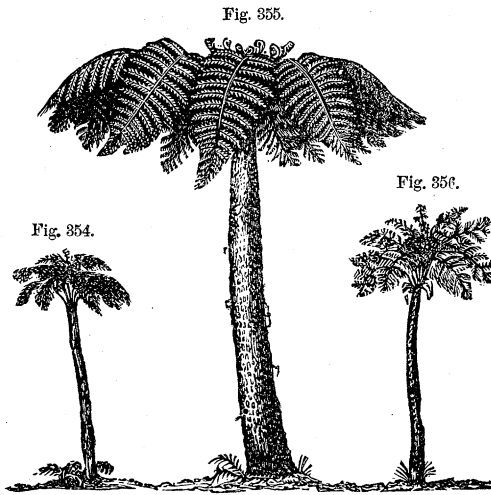


Caulopteris primæva, Lindley.

the class, to which they belong. The ferns of the carboniferous period are generally without organs of fructification, but in some specimens these are well preserved. In the general absence of such characters, they have been divided into genera, distinguished chiefly by the branching of the fronds, and the way in which the veins of the leaves are disposed. The larger portion are supposed to have been of the size of ordinary European ferns, but some were decidedly arborescent, especially the group called *Caulopteris*, by Lindley, and the *Psaronius* of the upper or newest coal-measures, before alluded to (p. 307).

All the recent tree-ferns belong to one tribe (*Polypodiaceæ*), and to a small number only of genera in that tribe, in which

the surface of the trunk is marked with scars or cicatrices, left after the fall of the fronds. These scars resemble those of *Caulopteris* (see fig. 353). No less than 250 ferns have already been obtained from the coal strata; and even if we make some reduction on the ground of varieties which have been mistaken, in the absence of their fructification, for species, still the result is singular, because the whole of Europe affords at present no more than 50 indigenous species.



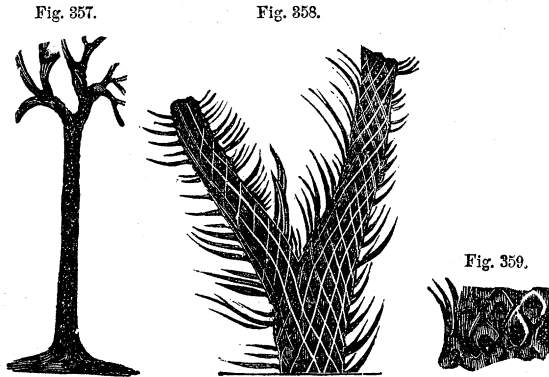
Living tree-ferns of different genera. (Ad. Brong.)

Fig. 354. Tree-fern from Isle of Bourbon.

Fig. 355. *Cyathea glauca*, Mauritius.

Fig. 356. Tree-fern from Brazil.

Lepidodendra.—These fossils belong to the family of *Lycopodiums*, yet most of them grew to the size of large trees. The annexed figures represent a large fossil *Lepidodendron*, 49 feet long, found in Jarrow



Lepidodendron Sternbergii. Coal-measures, near Newcastle.

Fig. 357. Branching trunk, 49 feet long, supposed to have belonged to

L. Sternbergii. (Foss. Flo. 208.)

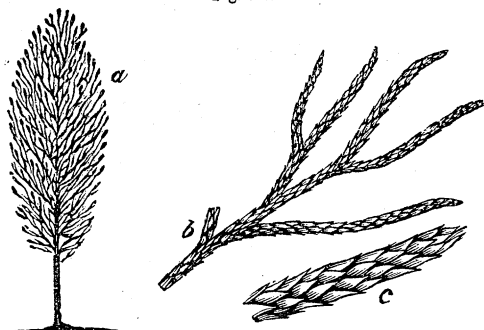
Fig. 358. Branching stem with bark and leaves of *L. Sternbergii*. (Foss.

Flo. 4.)

Fig. 359. Portion of same nearer the root; natural size. (Ibid.)

Colliery, near Newcastle, lying in shale parallel to the planes of stratification. Fragments of others, found in the same shale, indicate, by the size of the rhomboidal scars which cover them, a still greater magnitude. The living club-mosses, of which there are about 200 species, are abun-

Fig. 360.




a. *Lycopodium densum*; banks of R. Thames, New Zealand.
 b. Branch, natural size. c. Part of same, magnified.

dant in tropical climates, where one species is sometimes met with attaining a height of 3 feet. They usually creep on the ground, but some stand erect, as the *L. densum*, from New Zealand, (fig. 360).

In the carboniferous strata of Coalbrook Dale, and in many other coal-fields, elongated cylindrical bodies, called fossil cones, named by M. Adolphe Brongniart, *Lepidostrobus*, are met with. (See fig. 361.)

Fig. 361.

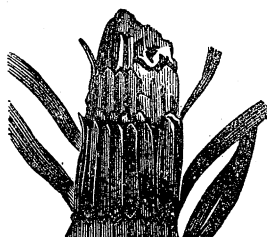


Lepidostrobus ornatus, Brong.; half nat. size. Shropshire.

They often form the nucleus of concretionary balls of clay-iron-stone, and are well preserved, exhibiting a conical axis, around which a great quantity of scales were compactly imbricated. The opinion of M. Brongniart is now generally adopted, that the *Lepidostrobus* is the fruit of *Lepidodendron*.

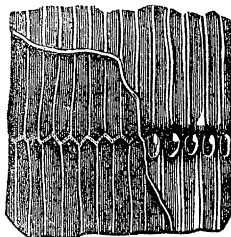
Equisetaceæ.—To this family belong two species of the genus *Equisetites*, allied to the living “horse-tail” which now grows in marshy grounds. Other species, which have jointed stems, depart more widely

Fig. 362.



Calamites cannaiformis, Schlot.
 (Foss. Flo. 79.) Lower end with rootlets.

Fig. 363.



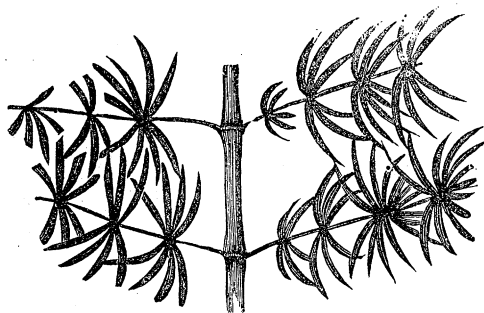
Calamites Suckowii, Brong.; natural size. Common in coal throughout Europe.

from *Equisetum*, but are yet of analogous organization. They differed from it principally in being furnished with a thin bark, which is represented in the stem of *C. Suckowii* (fig. 363), in which it will be seen that the striped external pattern does not agree with that left on the stone where the bark is stripped off; so that if the two impressions were seen separately, they might be mistaken for two distinct species.

The tallest living "horse-tails" are only 2 or 3 feet high in Europe, and even in tropical climates only attain, as in the case of *Equisetum giganteum*, discovered by Humboldt and Bonpland, in South America, a height of about 5 feet, the stem being an inch in diameter. Several of the Calamites of the coal acquired the height and dimensions of small trees.

Asterophyllites.—In this family, M. Brongniart includes several genera, and among them *Calamodendron*, *Asterophyllites*, and *Annularia*. The graceful plant, represented in the annexed figure, is supposed to be a branch of a shrub called *Calamodendron*, a new genus, divided off by

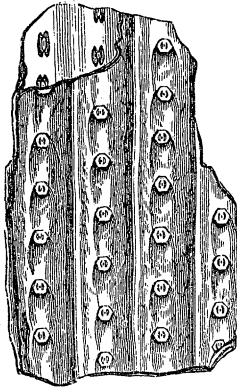
Fig. 364.

*Asterophyllites foliosa*. (Foss. Flo. 25.) Coal-measures, Newcastle.

Brongniart from the *Calamites* of former authors. Its pith and medullary rays seem to show that it was dicotyledonous, and it appears to have been allied, by the nature of its tissue, to the gymnogens, or still more, to the *Sigillaria*, which will next be mentioned.

Sigillaria.—A large portion of the trees of the carboniferous period belonged to this genus, of which about thirty-five species are known. The structure, both internal and external, was very peculiar, and, with reference to existing types, very anomalous. They were formerly referred, by M. Ad. Brongniart, to ferns, which they resemble in the scalariform texture of their vessels, and, in some degree, in the form of the cicatrices left by the base of the leaf-stalks which have fallen off (see fig. 365). But with these points of analogy to cryptogamia, they combine an internal organization much resembling that of cycads, and some of them are ascertained to have had long linear leaves, quite unlike those of ferns. They grew to a great height, from 30 to 60, or even 70 feet, with regular cylindrical stems, and without branches, although some

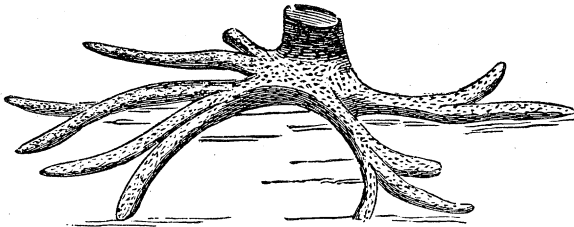
Fig. 365.

*Sigillaria laevigata*, Brong.

species were dichotomous towards the top. Their fluted trunks, from 1 to 5 feet in diameter, appear to have decayed rapidly in the interior, so as to become hollow, when standing; when, therefore, they were thrown prostrate on the mud, they were squeezed down and flattened. Hence, we find the bark of the two opposite sides (now converted into bright shining coal) to constitute two horizontal layers, one upon the other, half an inch, or an inch, in thickness. These same trunks, when they are placed obliquely or vertically to the planes of stratification, retain their original rounded form, and are uncompressed, the cylinder of bark having been filled with sand, which now affords a cast of the interior.

Stigmaria.—This fossil, the importance of which has already been pointed out, was formerly conjectured to be an aquatic plant. It is now ascertained to be the root of *Sigillaria*. The connection of the roots with the stem, previously suspected, on botanical grounds, by Brongniart, was first proved, by actual contact, in the Lancashire coal-field, by Mr. Binney. The fact has lately been shown, even more distinctly, by Mr. Richard Brown, in his description of the *Stigmaria* occurring in the underclays of the coal-seams of the Island of Cape Breton, in Nova Scotia.

Fig. 366.

Stigmaria attached to a trunk of *Sigillaria*.*

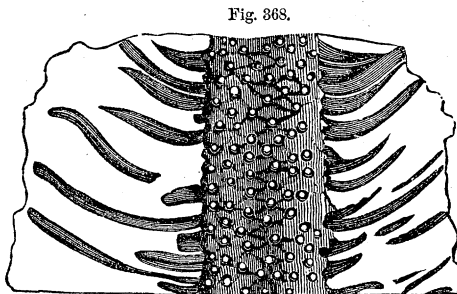
In a specimen of one of these, represented in the annexed figure (fig. 366), the spread of the roots was 16 feet, and some of them sent out rootlets, in all directions, into the surrounding clay.

The manner of attachment of the fibres to the stem resembles that of a ball and socket joint, the base of each rootlet being concave, and fitting on to a tubercle (see figs. 367 and 368). Rows of these tubercles are arranged spirally round each root, which have always a medullary cavity

* The trunk in this case is referred by Mr. Brown to *Lepidodendron*, but his illustrations seem to show the usual markings assumed by *Sigillaria* near its base.



Surface of another individual of same species, showing form of tubercles. (Foss. Flo. 34.)



Stigmaria ficoides, Brong. One-fourth of nat. size. (Foss. Flo. 32.)

and woody texture, much resembling that of *Sigillaria*, the structure of the vessels being, like it, scalariform.

Conifers.—The coniferous trees of this period are referred to five genera; the woody structure of some of them showing that they were allied to the Araucarian division of pines, more than to any of our common European firs. Some of their trunks exceeded 44 feet in height.

Endogens.—Hitherto but few monocotyledonous plants have been discovered in the coal-strata. Most of these consist of fruits referred by some botanists to palms. The three-sided nuts, called *Trigonocarpum*, seven species of which are known, appear to have the best claim to rank as palms, although M. Ad. Brongniart entertains some doubt even as to their being monocotyledons.

Exogens.

The entire absence, so far as our paleontological investigations have hitherto gone, of ordinary dicotyledons or exogens in the coal measures, is most remarkable. Hence, M. Adolphe Brongniart has called this period the age of acrogens, in consequence of the vast preponderance of ferns and *Lepidodendra*.* Nevertheless, a forest of the period now under consideration, may have borne a considerable resemblance to those woody regions of New Zealand, in which ferns, arborescent and herbaceous, and lycopodiums, with many coniferæ, abound.

The comparative proportion of living ferns and *Araucariæ*, in Norfolk Island, to all the other plants, appears to be very similar to that formerly borne by these tribes respectively in a forest of the coal-period.

I have already stated that Professor Göppert, after examining the fossil vegetables of the coal-fields of Germany, has detected, in beds of pure coal, remains of plants of every family hitherto known to occur fossil in the coal. Many seams he remarks, are rich in *Sigillaria*, *Lepidodendron*, and *Stigmaria*, the latter in such abundance, as to appear to form the bulk of the coal. In some places, almost all the plants are calamites, in others ferns.†

* For terminology of classification of plants, see above, note, p. 223.

† Quart. Geol. Journ. vol. v. Mem. p. 17.

Coal—how formed—Erect trees.—I shall now consider the manner in which the above-mentioned plants are imbedded in the strata, and how they may have contributed to produce coal. “Some of the plants of our coal,” says Dr. Buckland, “grew on the identical banks of sand, silt, and mud, which, being now indurated to stone and shale, form the strata that accompany the coal; whilst other portions of these plants have been drifted to various distances from the swamps, savannahs, and forests that gave them birth, particularly those that are dispersed through the sandstones, or mixed with fishes in the shale beds.” “At Balgray, three miles north of Glasgow,” says the same author, “I saw in the year 1824, as there still may be seen, an unequivocal example of the stumps of several stems of large trees, standing close together in their native place, in a quarry of sandstone of the coal formation.”*

Between the years 1837 and 1840, six fossil trees were discovered in the coal-field of Lancashire, where it is intersected by the Bolton railway. They were all in a vertical position, with respect to the plane of the bed, which dips about 15° to the south. The distance between the first and the last was more than 100 feet, and the roots of all were imbedded in a soft argillaceous shale. In the same plane with the roots is a bed of coal, eight or ten inches thick, which has been ascertained to extend across the railway, or to the distance of at least ten yards. Just above the covering of the roots, yet beneath the coal seam, so large a quantity of the *Lepidostrobus variabilis* was discovered inclosed in nodules of hard clay, that more than a bushel was collected from the small openings around the base of the trees (see figure of this genus, p. 313). The exterior trunk of each was marked by a coating of friable coal, varying from one-quarter to three-quarters of an inch in thickness; but it crumbled away on removing the matrix. The dimensions of one of the trees is $15\frac{1}{2}$ feet in circumference at the base, $7\frac{1}{2}$ feet at the top, its height being 11 feet. All the trees have large spreading roots, solid and strong, sometimes branching, and traced to a distance of several feet, and presumed to extend much farther. Mr. Hawkshaw, who has described these fossils, thinks that, although they were hollow when submerged, they may have consisted originally of hard wood throughout; for solid dicotyledonous trees, when prostrated in tropical forests, as in Venezuela, on the shore of the Caribbean Sea, were observed by him to be destroyed in the interior, so that little more is left than an outer shell, consisting chiefly of the bark. This decay, he says, goes on most rapidly in low and flat tracts, in which there is a deep rich soil and excessive moisture, supporting tall forest-trees and large palms, below which bamboos, canes, and minor palms flourish luxuriantly. Such tracts, from their lowness, would be most easily submerged, and their dense vegetation might then give rise to a seam of coal.†

In a deep valley near Capel-Coelbren, branching from the higher

* Anniv. Address to Geol. Soc. 1840.

† Hawkshaw, Geol. Soc. Proceedings, Nos. 64 and 69.

part of the Swansea valley, four stems of upright *Sigillaria* were seen, in 1838, piercing through the coal-measures of S. Wales; one of them was 2 feet in diameter, and one 13 feet and a half high, and they were all found to terminate downwards in a bed of coal. "They appear," says Sir H. De la Beche, "to have constituted a portion of a subterranean forest at the epoch when the lower carboniferous strata were formed."*

In a colliery near Newcastle, say the authors of the Fossil Flora, a great number of *Sigillaria* were placed in the rock as if they had retained the position in which they grew. Not less than thirty, some of them 4 or 5 feet in diameter, were visible within an area of 50 yards square, the interior being sandstone, and the bark having been converted into coal. The roots of one individual were found imbedded in shale; and the trunk, after maintaining a perpendicular course and circular form for the height of about 10 feet, was then bent over so as to become horizontal. Here it was distended laterally, and flattened so as to be only one inch thick, the flutings being comparatively distinct.† Such vertical stems are familiar to our miners, under the name of coal-pipes. One of them, 72 feet in length, was discovered, in 1829, near Gosforth, about five miles from Newcastle, in coal-grit, the strata of which it penetrated. The exterior of the trunk was marked at intervals with knots, indicating the points at which branches had shot off. The wood of the interior had been converted into carbonate of lime; and its structure was beautifully shown by cutting transverse slices, so thin as to be transparent. (See p. 40.)

These "coal-pipes" are much dreaded by our miners, for almost every year in the Bristol, Newcastle, and other coal-fields, they are the cause of fatal accidents. Each cylindrical cast of a tree, formed of solid sandstone, and increasing gradually in size towards the base, and being without branches, has its whole weight thrown downwards, and receives no support from the coating of friable coal which has replaced the bark. As soon, therefore, as the cohesion of this external layer is overcome, the heavy column falls suddenly in a perpendicular or oblique direction from the roof of the gallery whence coal has been extracted, wounding or killing the workman who stands below. It is strange to reflect how many thousands of these trees fell originally in their native forests in obedience to the law of gravity; and how the few which continued to stand erect, obeying, after myriads of ages, the same force, are cast down to immolate their human victims.

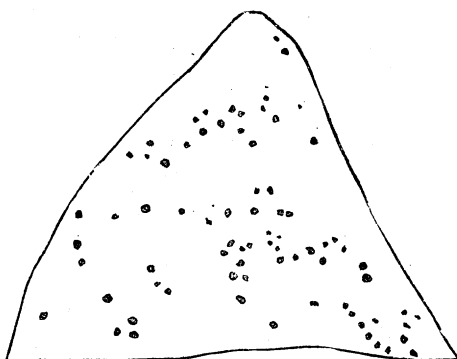
It has been remarked, that if, instead of working in the dark, the miner was accustomed to remove the upper covering of rock from each seam of coal, and to expose to the day the soils on which ancient forests grew, the evidence of their former growth would be obvious. Thus in South Staffordshire a seam of coal was laid bare in the year 1844, in what is called an open work at Parkfield Colliery, near Wolverhampton.

* Geol. Report on Cornwall, &c. p. 143.

† Lindley and Hutton, Foss. Flo. part 6, p. 150.

ton. In the space of about a quarter of an acre the stumps of no less than 73 trees with their roots attached appeared, as shown in the annexed plan (fig. 369), some of them more than 8 feet in circumference.

Fig. 369.



Ground-plan of a fossil forest, Parkfield Colliery, near Wolverhampton, showing the position of 73 trees in a quarter of an acre.*

The trunks, broken off close to the root, were lying prostrate in every direction, often crossing each other. One of them measured 15, another 30 feet in length, and others less. They were invariably flattened to the thickness of one or two inches, and converted into coal. Their roots formed part of a stratum of coal 10 inches thick, which rested on a layer of clay 2 inches thick, below which was a second forest, resting on a 2 foot seam of coal. Five feet below this again was a third forest with large stumps of *Lepidodendra*, *Calamites*, and other trees.


In the account given, in 1821, by M. Alex. Brongniart of the coal-mine of Treuil, at St. Etienne, near Lyons, he states, that distinct horizontal strata of micaceous sandstone are traversed by vertical trunks of monocotyledonous vegetables, resembling bamboos or large *Equiseta*.† Since the consolidation of the stone, there has been here and there a sliding movement, which has broken the continuity of the stems, throwing the upper parts of them on one side, so that they are often not continuous with the lower.

From these appearances it was inferred that we have here the monuments of a submerged forest. I formerly objected to this conclusion, suggesting that, in that case, all the roots ought to have been found at one and the same level, and not scattered irregularly through the mass. I also imagined that the soil to which the roots were attached should have been different from the sandstone in which the trunks are inclosed. Having, however, seen calamites near Pictou, in Nova Scotia, buried at various heights in sandstone and in similar erect attitudes, I have now little doubt that M. Brongniart's view was correct. These plants seem to have grown on a sandy soil, liable to be flooded from time to time,

* See papers by Messrs. Beckett and Ick. Proceed. in Geol. Soc. vol. iv. p. 287.

† Annales des Mines, 1821.

Fig. 370.



Section showing the erect position of fossil trees in coal sandstone at St. Etienne. (Alex. Brongniart.)

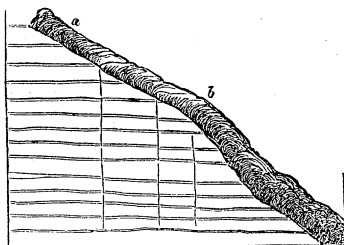
and raised by new accessions of sediment, as may happen in swamps near the banks of a large river in its delta. Trees which delight in marshy grounds are not injured by being buried several feet deep at their base; and other trees are continually rising up from new soils, several feet above the level of the original foundations of the morass. In the banks of the Mississippi, when the water has fallen, I have seen sections of a similar deposit in which portions of the stumps of trees with their roots *in situ* appeared at many different heights.*

When I visited, in 1843, the quarries of Treuil above-mentioned, the fossil trees seen in fig. 370 were removed, but I obtained proofs of other forests of erect trees in the same coal-field.

Snags.—In 1830, a slanting trunk was exposed in Craigleith quarry,

near Edinburgh, the total length of which exceeded 60 feet. Its diameter at the top was about 7 inches, and near the base it measured 5 feet in its greater, and 2 feet in its lesser width. The bark was converted into a thin coating of the purest and finest coal, forming a striking contrast in color with the white quartzose sandstone in which it lay. The annexed figure represents a portion of this tree, about 15 feet long, which I saw exposed

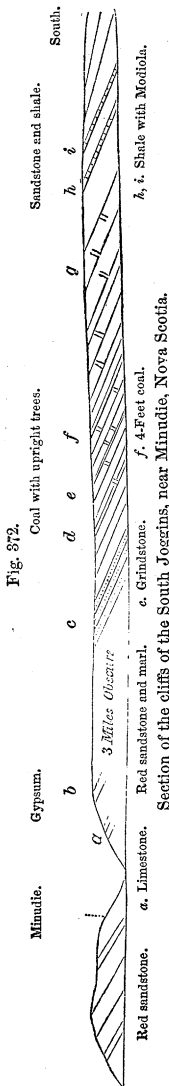
Fig. 371.



Inclined position of a fossil tree, cutting through horizontal beds of sandstone, Craigleith quarry, Edinburgh. Angle of inclination from *a* to *b* 27°.

* Principles of Geol. 8th ed. p. 215.

in 1830, when all the strata had been removed from one side. The beds which remained were so unaltered and undisturbed at the point of junction, as clearly to show that they had been tranquilly deposited round the tree, and that the tree had not subsequently pierced through them, while they were yet in a soft state. They were composed chiefly



of siliceous sandstone, for the most part white; and divided into laminæ so thin, that from six to fourteen of them might be reckoned in the thickness of an inch. Some of these thin layers were dark, and contained coaly matter; but the lowest of the intersected beds were calcareous. The tree could not have been hollow when imbedded, for the interior still preserved the woody texture in a perfect state, the petrifying matter being, for the most part, calcareous.* It is also clear, that the lapidifying matter was not introduced laterally from the strata through which the fossil passes, as most of these were not calcareous. It is well known that, in the Mississippi and other great American rivers, where thousands of trees float annually down the stream, some sink with their roots downwards, and become fixed in the mud. Thus placed, they have been compared to a lance in rest, and so often do they pierce through the bows of vessels which run against them, that they render the navigation extremely dangerous. Mr. Hugh Miller mentions four other huge trunks exposed in quarries near Edinburgh, which lay diagonally across the strata at an angle of about 30°, with their lower or heavier portions downwards, the roots of all, save one, rubbed off by attrition. One of these was 60 and another 70 feet in length, and from 4 to 6 feet in diameter.

The number of years for which the trunks of trees, when constantly submerged, can resist decomposition, is very great; as we might suppose from the durability of wood, in artificial piles, permanently covered by water. Hence these fossil snags may not imply a rapid accumulation of beds of sand, although the channel of a river or part of a lagoon is often filled up in a very few years.

Nova Scotia.—One of the finest examples in the world of a succession of fossil forests of the carboniferous period, laid open to view in a natural section, is that seen in the lofty cliffs bordering the Chignecto Channel, a branch of the Bay of Fundy, in Nova Scotia.†

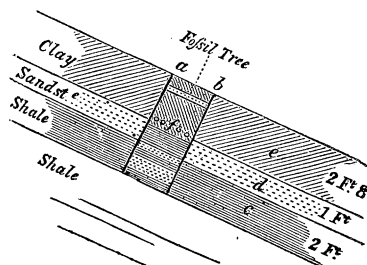
* See figures of texture, Witham, Foss. Veget. pl. 3.

† See Lyell's Travels in N. America, vol. ii. p. 179.

In the annexed section (fig. 372), which I examined in July, 1842, the beds from *c* to *i* are seen all dipping the same way, their average inclination being at an angle of 24° S. S. W. The vertical height of the cliffs is from 150 to 200 feet; and between *d* and *g*, in which space I observed seventeen trees in an upright position, or, to speak more correctly, at right angles to the planes of stratification, I counted nineteen seams of coal, varying in thickness from 2 inches to 4 feet. At low tide a fine horizontal section of the same beds is exposed to view on the beach. The thickness of the beds alluded to, between *d* and *g*, is about 2500 feet, the erect trees consisting chiefly of large *Sigillaria*, occurring at ten distinct levels, one above the other; but Mr. Logan, who afterwards made a more detailed survey of the same line of cliffs, found erect trees at seventeen levels, extending through a vertical thickness of 4515 feet of strata; and he estimated the total thickness of the carboniferous formation, with and without coal, at no less than 14,570 feet, everywhere devoid of marine organic remains.* The usual height of the buried trees seen by me was from 6 to 8 feet; but one trunk was about 25 feet high and 4 feet in diameter, with a considerable bulge at the base. In no instance could I detect any trunk intersecting a layer of coal, however thin; and most of the trees terminated downwards in seams of coal. Some few only were based in clay and shale, none of them in sandstone. The erect trees, therefore, appeared in general to have grown on beds of coal. In some of the underclays I observed *Stigmaria*.

In regard to the plants, they belonged to the same genera, and most of them to the same species, as those met with in the distant coal-fields of Europe. In the sandstone, which filled their interiors, I frequently observed fern leaves, and sometimes fragments of *Stigmaria*, which had evidently entered together with sediment after the trunk had decayed and become hollow, and while it was still standing under water. Thus the tree, *a b*, fig. 373, the same which is represented at *a*, fig. 374, or in the bed *e* in the larger section, fig. 372, is a hollow trunk 5 feet 8 inches in length, traversing various strata, and cut off at the top by a layer of clay 2 feet thick

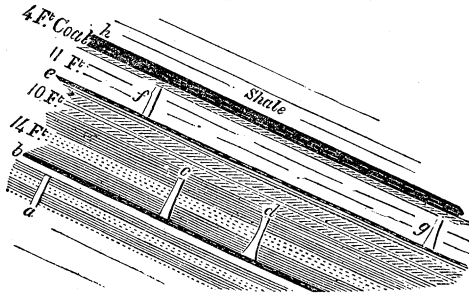
Fig. 373.



Fossil tree at right angles to planes of stratification.
Coal measures, Nova Scotia.

* Quart. Geol. Journ. vol. ii. p. 177.

Fig. 374.



Erect fossil trees. Coal-measures, Nova Scotia.

on which rests a seam of coal (*b*, fig. 374) 1 foot thick. On this coal again stood two large trees (*c* and *d*), while at a greater height the trees *f* and *g* rest upon a thin seam of coal (*e*), and above them is an underclay, supporting the 4-foot coal.

If we now return to the tree first mentioned (fig. 373), we find the diameter (*a b*) 14 inches at the top and 16 inches at the bottom, the length of the trunk 5 feet 8 inches. The strata in the interior consisted of a series entirely different from those on the outside. The lowest of the three outer beds which it traversed consisted of purplish and blue shale (*c*, fig. 373), 2 feet thick, above which was sandstone (*d*) 1 foot thick, and above this clay (*e*) 2 feet 8 inches. But, in the interior, were nine distinct layers of different composition: at the bottom, first, shale 4 inches, then sandstone 1 foot, then shale 4 inches, then sandstone 4 inches, then shale 11 inches, then clay (*f*) with nodules of ironstone 2 inches, then pure clay 2 feet, then sandstone 3 inches, and lastly, clay 4 inches. Owing to the outward slope of the face of the cliff, the section (fig. 373) was not exactly perpendicular to the axis of the tree; and hence, probably, the apparent sudden termination at the base without a stump and roots.

In this example the layers of matter in the inside of the tree are more numerous than those without; but it is more common in the coal-measures of all countries to find a cylinder of pure sandstone,—the cast of the interior of a tree, intersecting a great many alternating beds of shale and sandstone, which originally enveloped the trunk as it stood erect in the water. Such a want of correspondence in the materials outside and inside, is just what we might expect if we reflect on the difference of time at which the deposition of sediment will take place in the two cases; the imbedding of the tree having gone on for many years before its decay had made much progress.

The high tides of the Bay of Fundy, rising more than 60 feet, are so destructive as to undermine and sweep away continually the whole face of the cliffs, and thus a new crop of erect trees is brought into view every three or four years. They are known to extend over a space between two and three miles from north to south, and more than twice that distance from east to west, being seen in the banks of streams intersecting the coal-field.

In Cape Breton, Mr. Richard Brown has observed in the Sydney coal-field a total thickness of coal-measures, without including the underlying millstone grit, of 1843 feet, dipping at an angle of 8° . He has published minute details of the whole series, showing at how many different levels erect trees occur, consisting of *Sigillaria*, *Lepidodendron*, *Calamite*, and other genera. In one place eight erect trunks, with roots and rootlets attached to them, were seen at the same level, within a horizontal space 80 feet in length. Beds of coal of various thickness are interstratified. Some of the associated strata are ripple-marked, with impressions of rain-drops. Taking into account forty-one clays filled with roots of *Stigmaria* in their natural position, and eighteen layers of upright trees at other levels, there is, on the whole, clear evidence of at least fifty-nine fossil forests, ranged one above the other, in this coal-field, in the above-mentioned thickness of strata.*

The fossil shells in Cape Breton and in the Nova Scotia section (fig. 372), consisting of *Cypris*, *Unio* (?), *Modiola*, *Microconchus carbonarius* (see fig. 375), and *Spirorbis*, seem to indicate brackish water; but we ought never to be surprised if, in pursuing the same stratum, we come to a fresh or purely marine deposit; for this will depend upon our taking a direction higher up or lower down the ancient river or delta deposit. When the Purbeck beds of the Wealden were described in Chap. XVIII., I endeavored to explain the intimate connection of strata formed at a river's mouth, or in the tranquil lagoons of the delta, or in the sea, after a slight submergence of the land, with its dirt-beds.

In the English coal-fields the same association of fresh, or rather brackish water with marine strata, in close connection with beds of coal of terrestrial origin, has been frequently recognized. Thus, for example, a deposit near Shrewsbury, probably formed in brackish water, has been described by Sir R. Murchison as the youngest member of the carboniferous series of that district, at the point where the coal-measures are in contact with the Permian or "Lower New Red." It consists of shales and sandstones about 150 feet thick, with coal and traces of plants; including a bed of limestone, varying from 2 to 9 feet in thickness, which is cellular, and resembles some lacustrine limestones of France and Germany. It has been traced for 30 miles in a straight line, and can be recognized at still more distant points. The characteristic fossils are a small bivalve, having the form of a *Cyclas*, a small *Cypris* (fig. 376), and the microscopic shell of an annelid of an extinct genus called *Microconchus* (fig. 375), allied to *Serpula* or *Spirorbis*.

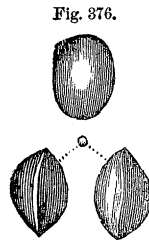
In the lower coal-measures of Coalbrook Dale, the strata, according to Mr. Prestwich, often change completely within very short distances, beds of sandstone passing horizontally into clay, and clay into sandstone. The coal-seams often wedge out or disappear; and sections, at places nearly contiguous, present marked lithological distinctions. In this single field, in which the strata are from 700 to 800 feet thick, between

* Geol. Quart. Journ. vol. ii. p. 393; and vol. vi. p. 115.



a. *Microconchus carbonarius*.
b. Var. of same; nat. size, and magnified.

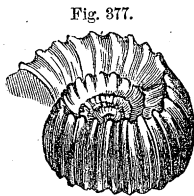
Freshwater Fossils—Coal.



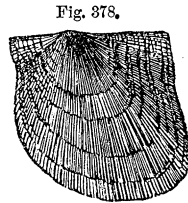
Cypris inflata, natural size, and magnified. Murchison.*

forty and fifty species of terrestrial plants have been discovered, besides several fishes and trilobites of forms distinct from those occurring in the Silurian strata. Also upwards of forty species of mollusca, among which are two or three referred to the freshwater genus *Unio*, and others of marine forms, such as *Nautilus*, *Orthoceras*, *Spirifer*, and *Productus*. Mr. Prestwich suggests that the intermixture of beds containing freshwater shells with others full of marine remains, and the alternation of coarse sandstone and conglomerate with beds of fine clay or shale containing the remains of plants, may be explained by supposing the deposit of Coalbrook Dale to have originated in a bay of the sea or estuary into which flowed a considerable river subject to occasional freshes.†

In the Edinburgh coal-field, at Burdiehouse, fossil fishes, mollusca, and cypris, very similar to those in Shropshire and Staffordshire, have been found by Dr. Hibbert.‡ In the coal-field also of Yorkshire there are freshwater strata, some of which contain shells referred to the genus *Unio*; but in the midst of the series there is one thin but very widely spread stratum, abounding in fishes and marine shells, such as *Ammonites Listeri* (fig. 377), *Orthoceras*, and *Avicula papyracea*, Goldf. (fig. 378).§



Ammonites Listeri, Sow.



Avicula papyracea, Goldf.
(*Pecten papyraceus*, Sow.)

No similarly intercalated layer of marine shells has been noticed in the neighboring coal-field of Newcastle, where, as in South Wales and

* Silurian System, p. 84.

† Prestwich, Geol. Trans. 2d Series, vol. v. p. 440. Murchison, Silurian System, p. 105.

‡ Trans. Roy. Soc. Edin. vol. xiii. Horner, Edin. New Phil. Journ. April, 1836.

§ Phillips; art. "Geology," Encyc. Metrop. p. 590.

Somersetshire, the marine deposits are entirely below those containing terrestrial and freshwater remains.*

Clay-iron-stone.—Bands and nodules of clay-iron-stone are common in coal-measures, and are formed, says Sir H. De la Beche, of carbonate of iron, mingled mechanically with earthy matter, like that constituting the shales. Mr. Hunt, of the Museum of Practical Geology, instituted a series of experiments to illustrate the production of this substance, and found that decomposing vegetable matter, such as would be distributed through all coal strata, prevented the farther oxidation of the proto-salts of iron, and converted the peroxide into protoxide by taking a portion of its oxygen to form carbonic acid. Such carbonic acid, meeting with the protoxide of iron in solution, would unite with it and form a carbonate of iron; and this mingling with fine mud, when the excess of carbonic acid was removed, might form beds or nodules of argillaceous iron-stone.†

CHAPTER XXV.

CARBONIFEROUS GROUP—*continued.*

Coal-fields of the United States—Section of the country between the Atlantic and Mississippi—Position of land in the carboniferous period eastward of the Alleghanies—Mechanically formed rocks thinning out westward, and limestones thickening—Uniting of many coal-seams into one thick one—Horizontal coal at Brownsville, Pennsylvania—Vast extent and continuity of single seams of coal—Ancient river-channel in Forest of Dean coal-field—Absence of earthy matter in coal—Climate of carboniferous period—Insects in coal—Rarity of air-breathing animals—Great number of fossil fish—First discovery of the skeletons of fossil reptiles—Footprints of reptilians—Mountain limestone—Its corals and marine shells.

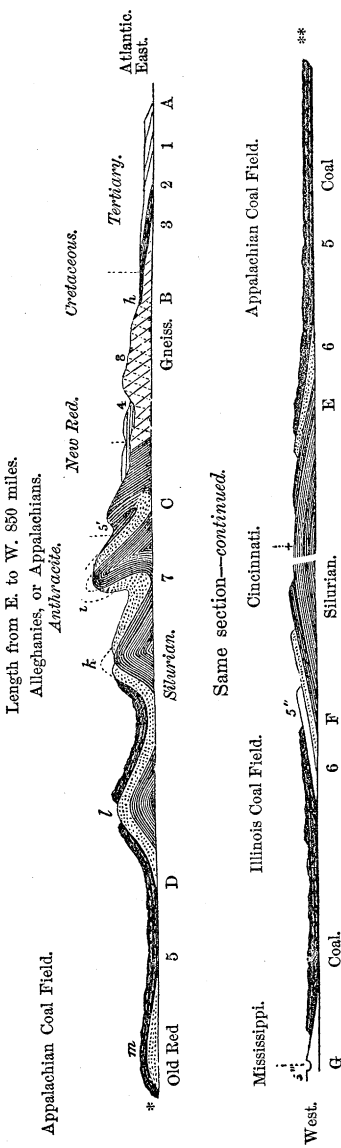
It was stated in the last chapter that a great uniformity prevails in the fossil plants of the coal-measures of Europe and North America; and I may add that four-fifths of those collected in Nova Scotia have been identified with European species. Hence the former existence at the remote period under consideration (the carboniferous) of a continent or chain of islands where the Atlantic now rolls its waves seems a fair inference. Nor are there wanting other and independent proofs of such an ancient land situated to the eastward of the present Atlantic coast of North America; for the geologist deduces the same conclusion from the mineral composition of the carboniferous and some older groups of rocks as they are developed on the eastern flanks of the Alleghanies, contrasted with their character in the low country to the westward of those mountains.

The annexed diagram (fig. 379) will assist the reader in under-

* Phillips; art. "Geology," Encyc. Metrop. p. 592.

† Memoirs of Geol. Survey, pp. 51, 255, &c.

Fig. 373.
Diagram explanatory of the geological structure of a part of the United States between the Atlantic and the Mississippi.



Same section—continued.

- A B. Atlantic plain.
- B C. Atlantic slope.
- C D. Alleghanians or Appalachian chain.
- D E. Appalachian coal-field west of the mountains.
- E F. Dome-shaped out-crop of strata on the Ohio, older than the coal.

References to the different Formations.

- 1. Miocene tertiary.
 - 2. Eocene tertiary.
 - 3. Cretaceous strata.
 - 4. Red sandstone with ornithichinites (new red or trias?) usually much invaded by trap.
 - 5. Coal-measures (bituminous coal).
 - 5'. Anthracitic coal-measures.
 - 5". Carboniferous limestone of the Illinois coal-field, wanting in the Appalachian.
 - 6. Old red or Devonian, Olive slate, &c.
 - 7. Primary fossiliferous or Silurian strata.
 - 8. Hypogene strata, or gneiss, mica-schist, &c., with granite veins.
- Notes.* The dotted lines at *z* and *k* express portions of rock removed by denudation, the amount of which may be estimated by supposing similar lines prolonged from other points where different strata end abruptly at the surface.
- N. B. The lower section at ** joins on to the upper one at *.

standing the phenomena now alluded to, although I must guard him against supposing that it is a true section. A great number of details have of necessity been omitted, and the scale of heights and horizontal distances are unavoidably falsified.

Starting from the shores of the Atlantic, on the eastern side of the Continent, we first come to a low region (A B), which was called the alluvial plain by the first geographers. It is occupied by tertiary and cretaceous strata, before described (pp. 171, 206, and 224), which are nearly horizontal. The next belt, from B to C, consists of granitic rocks (hypogene), chiefly gneiss and mica-schist, covered occasionally with unconformable red sandstone, No. 4 (New Red or Trias?), remarkable for its ornithichnites (see p. 297). Sometimes, also, this sandstone rests on the edges of the disturbed paleozoic rocks (as seen in the section). The region (B C), sometimes called the "Atlantic Slope," corresponds nearly in average width with the low and flat plain (A B), and is characterized by hills of moderate height, contrasting strongly, in their rounded shape and altitude, with the long, steep, and lofty parallel ridges of the Alleghany mountains. The out-crop of the strata in these ridges, like the two belts of hypogene and newer rocks (A B, and B C), above alluded to, when laid down on a geological map, exhibit long stripes of different colors, running in a N. E. and S. W. direction, in the same way as the lias, chalk, and other secondary formations in the middle and eastern half of England.

The narrow and parallel zones of the Appalachians here mentioned, consist of strata, folded into a succession of convex and concave flexures, subsequently laid open by denudation. The component rocks are of great thickness, all referable to the Silurian, Devonian, and Carboniferous formations. There is no principal or central axis, as in the Pyrenees and many other chains—no nucleus to which all the minor ridges conform; but the chain consists of many nearly equal and parallel foldings, having what is termed an anticlinal and synclinal arrangement (see above, p. 48). This system of hills extends, geologically considered, from Vermont to Alabama, being more than 1000 miles long, from 50 to 150 miles broad, and varying in height from 2000 to 6000 feet. Sometimes the whole assemblage of ridges runs perfectly straight for a distance of more than 50 miles, after which all of them wheel round together, and take a new direction, at an angle of 20 or 30 degrees to the first.

We are indebted to the state surveyors of Virginia and Pennsylvania, Prof. W. B. Rogers and his brother Prof. H. D. Rogers, for the important discovery of a clue to the general law of structure prevailing throughout this range of mountains, which, however simple it may appear when once made out and clearly explained, might long have been overlooked, amidst so great a mass of complicated details. It appears that the bending and fracture of the beds is greatest on the southeastern or Atlantic side of the chain, and the strata become less and less disturbed as we go westward, until at length they regain their original or horizontal position. By reference to the section (fig. 379), it will be seen that on the

eastern side, or in the ridges and troughs nearest the Atlantic, southeastern dips predominate, in consequence of the beds having been folded back upon themselves, as in *i*, those on the northwestern side of each arch having been inverted. The next set of arches (such as *k*) are more open, each having its western side steepest; the next (*l*) opens out still more widely, the next (*m*) still more, and this continues until we arrive at the low and level part of the Appalachian coal-field (D E).

In nature or in a true section, the number of bendings or parallel folds is so much greater that they could not be expressed in a diagram without confusion. It is also clear that large quantities of rock have been removed by aqueous action or denudation, as will appear if we attempt to complete all the curves in the manner indicated by the dotted lines at *i* and *k*.

The movements which imparted so uniform an order of arrangement to this vast system of rocks must have been, if not contemporaneous, at least parts of one and the same series, depending on some common cause. Their geological date is well defined, at least within certain limits, for they must have taken place after the deposition of the carboniferous strata (No. 5), and before the formation of the red sandstone (No. 4). The greatest disturbing and denuding forces have evidently been exerted on the southeastern side of the chain; and it is here that igneous or plutonic rocks are observed to have invaded the strata, forming dykes, some of which run for miles in lines parallel to the main direction of the Appalachians, or N. N. E. and S. S. W.

The thickness of the carboniferous rocks in the region *c* is very great, and diminishes rapidly as we proceed to the westward. The surveys of Pennsylvania and Virginia show that the southeast was the quarter whence the coarser materials of these strata were derived, so that the ancient land lay in that direction. The conglomerate which forms the general base of the coal-measures is 1500 feet thick in the Sharp Mountain, where I saw it (at *c*) near Pottsville; whereas it has only a thickness of 500 feet about thirty miles to the northwest, and dwindles gradually away when followed still farther in the same direction, till its thickness is reduced to 30 feet.* The limestones, on the other hand, of the coal-measures, augment as we trace them westward. Similar observations have been made in regard to the Silurian and Devonian formations in New York; the sandstones and all the mechanically-formed rocks thinning out as they go westward, and the limestones thickening, as it were, at their expense. It is, therefore, clear that the ancient land was to the east, where the Atlantic now is; the deep sea, with its banks of coral and shells to the west, or where the hydrographical basin of the Mississippi is now situated.

In that region, near Pottsville, where the thickness of the coal-measures is greatest, there are thirteen seams of anthracite coal, several of them more than 2 yards thick. Some of the lowest of these alternate

* H. D. Rogers, Trans. Assoc. Amer. Geol. 1840-42, p. 440.

with beds of white grit and conglomerate of coarser grain than I ever saw elsewhere, associated with pure coal. The pebbles of quartz are often of the size of a hen's egg. On following these pudding-stones and grits for several miles from Pottsville, by Tamaqua, to the Lehigh Summit Mine, in company with Mr. H. D. Rogers, in 1841, he pointed out to me that the coarse-grained strata and their accompanying shales gradually thin out, until seven seams of coal, at first widely separated, are brought nearer and nearer together, until they successively unite; so that at last they form one mass, between 40 and 50 feet thick. I saw this enormous bed of anthracite coal quarried in the open air at Mauch Chunk (or the Bear Mountain), the overlying sandstone, 40 feet thick, having been removed bodily from the top of the hill, which, to use the miner's expression, had been "scalped." The accumulation of vegetable matter now constituting this vast bed of anthracite, may perhaps, before it was condensed by pressure and the discharge of its hydrogen, oxygen, and other volatile ingredients, have been between 200 and 300 feet thick. The origin of such a vast thickness of vegetable remains, so unmixed with earthy ingredients, can, I think, be accounted for in no other way, than by the growth, during thousands of years, of trees and ferns, in the manner of peat,—a theory which the presence of the *Stigmaria in situ* under each of the seven layers of anthracite, fully bears out. The rival hypothesis, of the drifting of plants into a sea or estuary, leaves the absence of sediment, or, in this case, of sand and pebbles, wholly unexplained.

But the student will naturally ask, what can have caused so many seams of coal, after they had been persistent for miles, to come together and blend into one single seam, and that one equal in the aggregate, to the thickness of the several separate seams? Often had the same question been put by English miners before a satisfactory answer was given to it by the late Mr. Bowman. The following is his solution of the problem. Let $a a'$, fig. 380, be a mass of vegetable matter, capable,

Fig. 380.



Fig. 381.




when condensed, of forming a 3-foot seam of coal. It rests on the underclay $b b'$, filled with roots of trees *in situ*, and it supports a growing forest ($c d$). Suppose that part of the same forest $d e$ had become submerged by the ground sinking down 25 feet, so that the trees have been partly thrown down and partly remain erect in water, slowly de-

caying, their stumps and the lower parts of their trunks being enveloped in layers of sand and mud, which are gradually filling up the lake $D F$. When this lake or lagoon has at length been entirely silted up and converted into land, say, in the course of a century, the forest $C D$ will extend once more continuously over the whole area $C F$, as in fig. 381, and another mass of vegetable matter ($g g'$), forming 3 feet more of coal, may accumulate from c to F . We then find in the region F , two seams of coal (a' and g') each 3 feet thick, and separated by 25 feet of sandstone and shale, with erect trees based upon the lower coal, while, between D and c , we find these two seams united into a 2-yard coal. It may be objected that the uninterrupted growth of plants during the interval of a century will have caused the vegetable matter in the region $C D$ to be thicker than the two distinct seams a' and g' at F ; and no doubt there would actually be a slight excess representing one generation of trees with the remains of other plants, forming half an inch or an inch of coal; but this would not prevent the miner from affirming that the seam $a g$, throughout the area $C D$, was equal to the two seams a' and g' at F .

The reader has seen, by reference to the section (fig. 379, p. 327), that the strata of the Appalachian coal-field assume a horizontal position west of the mountains. In that less elevated country, the coal-measures are intersected by three great navigable rivers, and are capable of supplying for ages, to the inhabitants of a densely peopled region, an inexhaustible supply of fuel. These rivers are the Monongahela, the Alleghany, and the Ohio, all of which lay open on their banks the level seams of coal. Looking down the first of these at Brownsville, we have a fine view of the main seam of bituminous coal 10 feet thick, commonly called the Pittsburg seam, breaking out in the steep cliff at the water's edge; and I made the accompanying sketch of its appearance from the bridge over the river (see fig. 382). Here the coal, 10 feet thick, is covered by carbonaceous shale (b), and this again by micaceous sandstone (c). Horizontal galleries may be driven everywhere at very slight expense, and so worked as to drain themselves, while the cars, laden with coal and attached to each other, glide down on a railway, so as to deliver their burden into barges moored to the river's bank. The same seam is seen at a distance, on the right bank (at a), and may be followed the whole way to Pittsburg, fifty miles distant. As it is nearly horizontal, while the river descends it crops out at a continually increasing, but never at an inconvenient, height above the Monongahela. Below the great bed of coal at Brownsville is a fire-clay 18 inches thick, and below this, several beds of limestone, below which again are other coal seams. I have also shown in my sketch another layer of workable coal (at $d d'$), which breaks out on the slope of the hills at a greater height. Here almost every proprietor can open a coal-pit on his own land, and the stratification being very regular, he may calculate with precision the depth at which coal may be won.

The Appalachian coal-field, of which these strata form a part (from c

Fig. 382.



View of the great Coal Seam on the Mononghela at Brownsville, Pennsylvania, U. S.

b. Black bituminous or carbonaceous shale, 10 feet thick.

d d. Upper seam of coal, 6 feet thick.

a. Ten-foot seam of coal.

c. Micaceous sandstone.

to E, section, fig. 379, p. 327), is remarkable for its vast area; for, according to Professor H. D. Rogers, it stretches continuously from N. E. to S. W., for a distance of 720 miles, its greatest width being about 180 miles. On a moderate estimate, its superficial area amounts to 63,000 square miles.

This coal formation, before its original limits were reduced by denu-

dation, must have measured 900 miles in length, and in some places more than 200 miles in breadth. By again referring to the section (fig. 379, p. 327), it will be seen that the strata of coal are horizontal to the westward of the mountains in the region *D E*, and become more and more inclined and folded as we proceed eastward. Now it is invariably found, as Professor H. D. Rogers has shown by chemical analysis, that the coal is most bituminous towards its western limit, where it remains level and unbroken, and that it becomes progressively debituminized as we travel southeastward towards the more bent and distorted rocks. Thus, on the Ohio, the proportion of hydrogen, oxygen, and other volatile matters, ranges from forty to fifty per cent. Eastward of this line, on the Monongahela, it still approaches forty per cent., where the strata begin to experience some gentle flexures. On entering the Alleghany Mountains, where the distinct anticlinal axes begin to show themselves, but before the dislocations are considerable, the volatile matter is generally in the proportion of eighteen or twenty per cent. At length, when we arrive at some insulated coal-fields (5', fig. 379) associated with the boldest flexures of the Appalachian chain, where the strata have been actually turned over, as near Pottsville, we find the coal to contain only from six to twelve per cent. of bitumen, thus becoming a genuine anthracite.*

It appears from the researches of Liebig and other eminent chemists, that when wood and vegetable matter are buried in the earth, exposed to moisture, and partially or entirely excluded from the air, they decompose slowly and evolve carbonic acid gas, thus parting with a portion of their original oxygen. By this means, they become gradually converted into lignite or wood-coal, which contains a larger proportion of hydrogen than wood does. A continuance of decomposition changes this lignite into common or bituminous coal, chiefly by the discharge of carburetted hydrogen, or the gas by which we illuminate our streets and houses. According to Bischoff, the inflammable gases which are always escaping from mineral coal, and are so often the cause of fatal accidents in mines, always contain carbonic acid, carburetted hydrogen, nitrogen, and olifant gas. The disengagement of all these gradually transforms ordinary or bituminous coal into anthracite, to which the various names of splint-coal, glance-coal, culm, and many others, have been given.

We have seen that, in the Appalachian coal-field, there is an intimate connection between the extent to which the coal has parted with its gaseous contents, and the amount of disturbance which the strata have undergone. The coincidence of these phenomena may be attributed partly to the greater facility afforded for the escape of volatile matter, where the fracturing of the rocks had produced an infinite number of cracks and crevices, and also to the heat of the gases and water penetrating these cracks, when the great movements took place, which have rent and folded the Appalachian strata. It is well known that, at the

* Trans. of Ass. of Amer. Geol. p. 470.

present period, thermal waters and hot vapors burst out from the earth during earthquakes, and these would not fail to promote the disengagement of volatile matter from the carboniferous rocks.

Continuity of seams of coal.—As single seams of coal are continuous over very wide areas, it has been asked, how forests could have prevailed uninterruptedly over such wide spaces, without being oftener flooded by turbid rivers, or, when submerged, denuded by marine currents. It appears, from the description of the Cape Breton coal-field, by Mr. Richard Brown, that false stratification is common in the beds of sand, and some partial denudation of these, at least, must often have taken place during the accumulation of the carboniferous series.

In the Forest of Dean, ancient river-channels are found, which pass through beds of coal, and in which rounded pebbles of coal occur. They are of older date than the overlying and undisturbed coal-measures. The late Mr. Buddle, who described them to me, told me he had seen similar phenomena in the Newcastle coal-field. Nevertheless, instances of these channels are much more rare than we might have anticipated, especially when we remember how often the roots of trees (*Stigmariæ*) have been torn up and drifted in broken fragments into the grits and sandstones. The prevalence of a downward movement is, no doubt, the principal cause which has saved so many extensive seams of coal from destruction by fluvial action.

The purity of the coal, or its non-intermixture with earthy matter, presents another theoretical difficulty to many geologists, who are inclined to believe that the trees and smaller plants of the carboniferous period grew in extensive swamps, rather than on land not liable to be inundated. It appears, however, that in the alluvial plain and delta of the Mississippi, extensive "cypress swamps," as they are called, densely covered with various trees, occur, into which no matter held in mechanical suspension is ever introduced during the greatest inundations, inasmuch as they are all surrounded by a dense marginal belt of reeds, canes, and brushwood. Through this thick barrier the river-water must pass, so that it is invariably well filtered before it can reach the interior of the forest-covered area, within which vegetable matter is continually accumulating from the decay of trees and semi-aquatic plants. In proof of this, I may observe, that whenever any part of a swamp is dried up, during an unusually hot season, and the wood set on fire, pits are burnt into the ground many feet deep, or as far down as the fire can descend without meeting with water, and it is then found that scarcely any residuum or earthy matter is left.* At the bottom of these "cypress swamps" of the Mississippi, a bed of clay is found, with roots of the tall cypress (*Taxodium distichum*), just as the underclays of the coal are filled with *Stigmariæ*.

* Lyell's Second Visit to the U. S. vol. ii. p. 245. American Journ. of Sci. 2d series, vol. v. p. 17.

Climate of Coal Period.—So long as the botanist taught that a tropical climate was implied by the carboniferous flora, geologists might well be at a loss to reconcile the preservation of so much vegetable matter with a high temperature; for heat hastens the decomposition of fallen leaves and trunks of trees, whether in the atmosphere or in water.* It is well known that peat, so abundant in the bogs of high latitudes, ceases to grow in the swamps of warmer regions. It seems, however, to have become a more and more received opinion, that the coal-plants do not, on the whole, indicate a climate resembling that now enjoyed by the equatorial zone. Tree-ferns range as far south as the southern part of New Zealand, and Araucarian pines occur in Norfolk Island. A great predominance of ferns and lycopodiums indicates warmth, moisture, equability of temperature, and freedom from frost, rather than intense heat; and we know too little of the sigillariæ, calamites, astero-phylites, and other peculiar forms of the carboniferous period, to be able to speculate with confidence on the kind of climate they may have required.

No doubt, we are entitled to presume, from the corals and cephalopoda of the mountain limestone, that a warm temperature characterized the northern seas in the carboniferous era; but the absence of cold may have given rise (as at present in the seas of the Bermudas, under the influence of the gulf stream) to a very wide geographical range of stone-building corals and shell-bearing cuttle-fish, without its being necessary to call in the aid of tropical heat.†

CARBONIFEROUS REPTILES.


Where we have evidence in a single coal-field, as in that of Nova Scotia, or South Wales, of fifty or even a hundred ancient forests buried one above the other, with the roots of trees still in their original position, and with some of the trunks still remaining erect, we are apt to wonder that until the year 1844 no remains of contemporaneous air-breathing creatures, except a few insects, had been discovered. No vertebrated animals more highly organized than fish, no mammalia or birds, no saurians, frogs, tortoises, or snakes, were yet known in rocks of such high antiquity. In the coal-field of Coalbrook Dale mention had been made of two species of beetles of the family *Curculionidæ*, and of a neuropterous insect resembling the genus *Corydalis*, with another related to the *Phasmidæ*.‡ In other coal-measures in Europe we find notice of a scorpion and of a moth allied to *Tinea*, also of one air-breathing crustacean, or land-crab. Yet Agassiz had already described in his great work on fossil fishes more than one hundred and fifty species of ichthyolites from the coal strata, ninety-four belonging to the families of shark and ray, and fifty-eight to the class of ganoids. Some of these fish are very remote in their organization from any now living, especially those

* Principles of Geol. p. 696.

† For changes in climate, see Principles of Geol. chaps. vii. and viii.

‡ Geol. Trans. 2d series, vol. vi. p. 330.

of the family called *Sauroid* by Agassiz; as *Megalichthys*, *Holoptychius*, and others, which are often of great size, and all predaceous. Their osteology, says M. Agassiz, reminds us in many respects of the skeletons of saurian reptiles, both by the close sutures of the bones of the skull, their large conical teeth striated longitudinally (see fig. 383), the articulations of the spinous processes with the vertebræ, and other characters. Yet they do not form a family intermediate between fish and reptiles, but are true *fish*, though doubtless more highly organized than any living fish.*

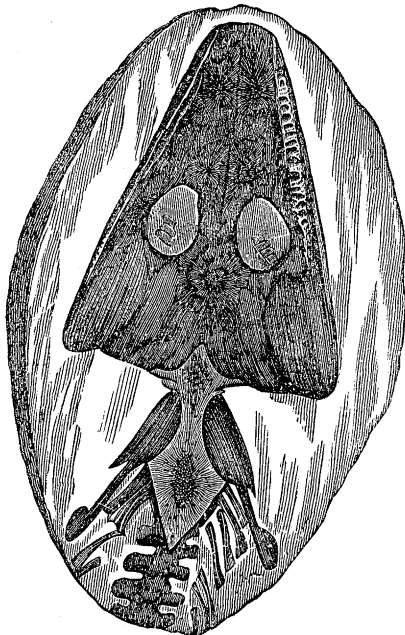


Holoptychius Hibberti,
Ag. Fifeshire coal-field;
natural size.

The annexed figure represents a large tooth of the *Megalichthys*, found by Mr. Homer in the Cannel coal of Fifeshire. It probably inhabited an estuary, like many of its contemporaries, and frequented both rivers and the sea.

At length, in 1844, the first skeleton of a true reptile was announced from the coal of Münster-Appel in Rhenish Bavaria, by H. von Meyer,

Fig. 384.



Archegosaurus minor, Goldfuss. Fossil reptile from
the coal-measures, Saarbrück.

under the name of *Apateton pedestris*, the animal being supposed to be nearly related to the salamanders. Three years later, in 1847, Prof. von Dechen found in the coal-field of Saarbrück, at the village of Lebach, between Strasburg and Treves, the skeletons of no less than three distinct species of air-breathing reptiles, which were described by the late Prof. Goldfuss under the generic name of *Archegosaurus*. The ichthyolites and plants found in the same strata, left no doubt that these remains belonged to the true coal period. The skulls, teeth, and the greater portions of the skeleton, nay, even a large part of the skin, of two of these reptiles have been faithfully pre-

* Agassiz, Poiss. Foss. lib. 4, p. 62, and liv. 5, p. 88.

served in the centre of spheroidal concretions of clay-iron-stone. The largest of these lizards, *Archegosaurus Decheni*, must have been 3 feet 6 inches long. The annexed drawing represents the smallest of the three of the natural size. They were considered by Goldfuss as saurians, but by Herman von Meyer as most nearly allied to the *Labyrinthodon*, and therefore connected with the batrachians, as well as the lizards. The remains of the extremities leave no doubt that they were quadrupeds, "provided," says Von Meyer, "with hands and feet terminating in distinct toes; but these limbs were weak, serving only for swimming or creeping." The same anatomist has pointed out certain points of analogy between their bones and those of the *Protaus anguinus*;

and Mr. Owen has observed to me that they make an approach to the *Proteus* in the shortness of their ribs. Two of these ancient reptiles retain a large part of the outer skin, which consisted of long, narrow, wedge-shaped, tile-like, and horny scales, arranged in rows (see fig. 385).

Fig. 385.



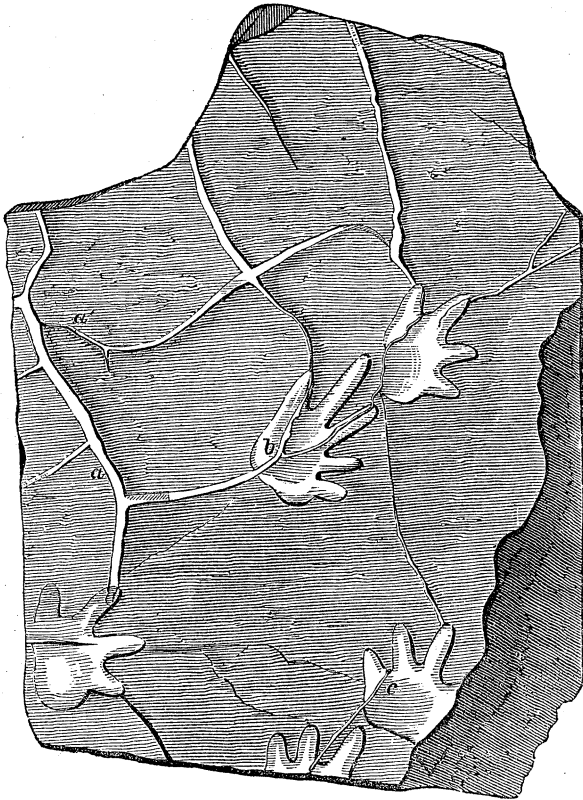
Imbricated covering of skin of *Archegosaurus medius*, Goldf.; magnified.*

Cheirotherian footprints in coal-measures, United States.—In 1844, the very year when the Apaton or Salamander of the coal was first met with in the country between the Moselle and the Rhine, Dr. King published an account of the footprints of a large reptile discovered by him in North America. These occur in the coal strata of Greensburg, in Westmoreland county, Pennsylvania; and I had an opportunity of examining them in 1846. I was at once convinced of their genuineness, and declared my conviction on that point, on which doubts had been entertained both in Europe and the United States. The footmarks were first observed standing out in relief from the lower surface of slabs of sandstone, resting on thin layers of fine unctuous clay. I brought away one of these masses, which is represented in the accompanying drawing (fig. 386). It displays, together with footprints, the casts of cracks (*a, a'*) of various sizes. The origin of such cracks in clay, and casts of the same, has before been explained, and referred to the drying and shrinking of mud, and the subsequent pouring of sand into open crevices. It will be seen that some of the cracks, as at *b, c*, traverse the footprints, and produce distortion in them, as might have been expected, for the mud must have been soft when the animal walked over it and left the impressions; whereas, when it afterwards dried up and shrank, it would be too hard to receive such indentations.

No less than twenty-three footsteps were observed by Dr. King in the same quarry before it was abandoned, the greater part of them so arranged (see fig. 387) on the surface of one stratum as to imply that they were made successively by the same animal. Everywhere there

* Goldfuss, *Neue Jenaische Lit. Zeit.* 1848; and Von Meyer, *Quart. Geol. Journ.* vol. iv. p. 51, memoirs.

Fig. 386.



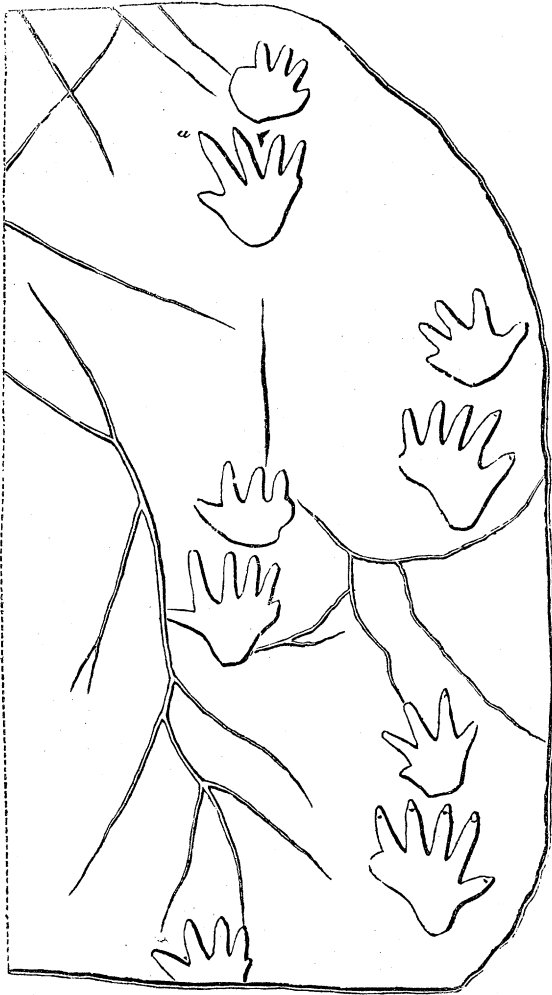
Scale one-sixth the original.

Slab of sandstone from the coal-measures of Pennsylvania, with footprints of air-breathing reptile and casts of cracks.

was a double row of tracks, and in each row they occur in pairs, each pair consisting of a hind and fore foot, and each being at nearly equal distances from the next pair. In each parallel row the toes turn the one set to the right, the other to the left. In the European *Cheirotherium*, before mentioned (p. 290), both the hind and fore feet have each five toes, and the size of the hind foot is about five times as large as the fore foot. In the American fossil the posterior footprint is not even twice as large as the anterior, and the number of toes is unequal, being five in the hinder and four in the anterior foot. In this, as in the European *Cheirotherium*, one toe stands out like a thumb, and these thumb-like toes turn the one set to the right, and the other to the left. The American *Cheirotherium* was evidently a broader animal, and belonged to a distinct genus from that of the triassic age in Europe.*

* See Lyell's *Second Visit*, &c. vol. ii. p. 305.

Fig. 387.



Series of reptilian footprints in the coal-strata of Westmoreland county, Pennsylvania.

a. Mark of nail?

We may assume that the reptile which left these prints on the ancient sands of the coal-measures was an air-breather, because its weight would not have been sufficient under water to have made impressions so deep and distinct. The same conclusion is also borne out by the casts of the cracks above described, for they show that the clay had been exposed to the air and sun, so as to have dried and shrunk.

The geological position of the sandstone of Greensburg is perfectly clear, being situated in the midst of the Appalachian coal-field, having

the main bed of coal, called the Pittsburg seam, above mentioned (p. 331), 3 yards thick, 100 feet above it, and worked in the neighborhood, with several other seams of coal at lower levels. The impressions of *Lepidodendron*, *Sigillaria*, *Stigmaria*, and other characteristic carboniferous plants, are found both above and below the level of the reptilian footsteps.

Analogous footprints of a large reptile of still older date have since been found (1849), by Mr. Isaac Lea, in the lowest beds of the coal formation at Pottsville, near Philadelphia, so that we may now be said to have the footmarks of two reptilians of the coal period, and the skeletons of four.*

CARBONIFEROUS OR MOUNTAIN LIMESTONE.

We have already seen that this rock lies sometimes entirely beneath the coal-measures, while, in other districts, it alternates with the shales and sandstone of the coal. In both cases it is destitute of land plants, and usually charged with corals, which are often of large size; and several species belong to the lamelliferous class of Lamarck, which enter largely into the structure of coral reefs now growing. There are also a great number of *Crinoides* (see fig. 388), and a few *Echinoderms*, associated with the zoophytes above mentioned. The *Brachiopoda* constitute a large proportion of the Mollusca, many species being referable to two extinct genera, *Spirifer*, (or *Spirifera*) (fig. 389), and *Productus* (*Leptæna*) (fig. 390).

Among the spiral univalve shells the extinct genus *Euomphalus* (see fig. 391) is one of the commonest fossils of the Mountain limestone. In the interior it is often divided into chambers (see fig. 391, *d*); the septa or partitions not being perforated, as in foramini-

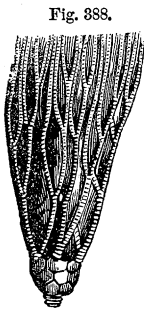


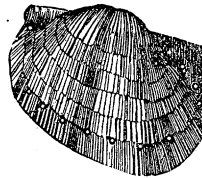
Fig. 388.
Cyathocrinites planus, Miller. Mountain limestone.

Fig. 389.



Spirifer glaber, Sow.
Mountain limestone.

Fig. 390

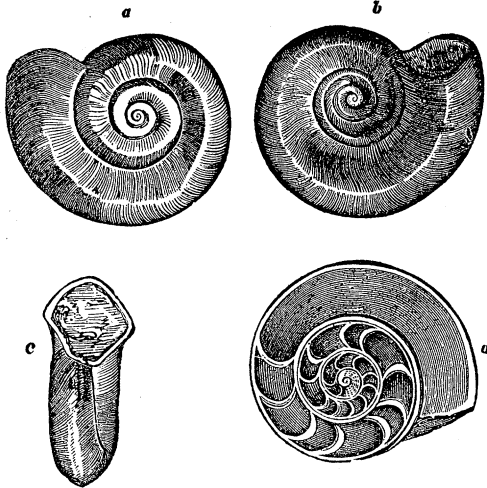


Productus Martini, Sow.
(*P. semireticulatus*, Flem.)
Mountain limestone.

ferous shells, or in those having siphuncles, like the *Nautilus*. The animal appears, like the recent *Bulimus decollatus*, to have retreated at

* These impressions, found by Mr. Lea, were imagined to be in a rock as ancient as the old red sandstone; but, according to Mr. H. D. Rogers, they are in the lowest part of the coal formation.

Fig. 391.

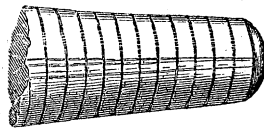
*Euomphalus pentagulatus*, Min. Con. Mountain limestone.

a. Upper side; *b.* lower, or umbilical side; *c.* view showing mouth which is less pentagonal in older individuals; *d.* view of polished section, showing internal chambers.

different periods of its growth, from the internal cavity previously formed, and to have closed all communication with it by a septum. The number of chambers is irregular, and they are generally wanting in the innermost whorl.

There are also many univalve and bivalve shells of existing genera in the mountain limestone, such as *Turritella*, *Buccinum*, *Patella*, *Iso-cardia*, *Nucula*, and *Pecten*.* But the *Cephalopoda* depart, in general, more widely from living forms, some being generically distinct from all those found in strata newer than the coal. In this number may be mentioned *Orthoceras*, a siphuncled and chambered shell, like a *Nautilus* uncoiled and straightened. Some species of this genus are several feet long (fig. 392). The *Goniatite* is another genus, nearly allied to

Fig. 392.

Portion of *Orthoceras laterale*, Phillips. Mountain limestone.

the *Ammonite*, from which it differs in having the lobes of the septa free from lateral denticulations, or crenatures; so that the outline of these is continuous and uninterrupted (see *a*, fig. 393). Their siphon is small, and in the form of the striae of growth they resemble *Nautili*. Another

* Phillips, Geol. of Yorksh. vol. ii. p. 208.

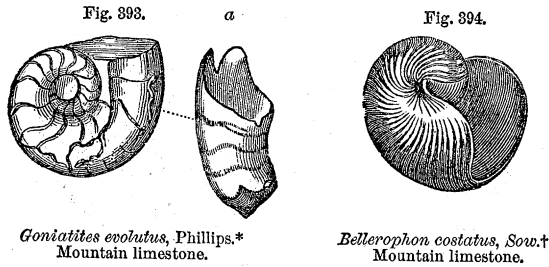


Fig. 393.
Goniatites evolutus, Phillips.*
Mountain limestone.

Fig. 394.
Bellerophon costatus, Sow.†
Mountain limestone.

extinct generic form of Cephalopod, abounding in the Mountain limestone, and not found in strata of later date, is the *Bellerophon* (fig. 394), of which the shell, like the living Argonaut, was without chambers.

CHAPTER XXVI.

OLD RED SANDSTONE, OR DEVONIAN GROUP.

Old Red Sandstone of Scotland, and borders of Wales—Fossils usually rare—“Old Red” in Forfarshire—Ichthyolites of Caithness—Distinct lithological type of Old Red in Devon and Cornwall—Term “Devonian”—Organic remains of intermediate character between those of the Carboniferous and Silurian systems—Corals and shells—Devonian strata of Westphalia, the Eifel, Russia, and the United States—Coral reef at Falls of the Ohio—Devonian Flora.

It was stated in Chap. XXII. that the Carboniferous formation is surmounted by one called the “New Red,” and underlaid by another called the “Old Red Sandstone.”‡ The British strata of the last-mentioned series were first recognized in Herefordshire and Scotland as of great thickness, and immediately subjacent to the coal; but they were in general so barren of organic remains, that it was difficult to find paleontological characters of sufficient importance to distinguish them as an independent group. In Scotland, and on the borders of Wales, the “Old Red” consists chiefly of red sandstone, conglomerate, and shale, with few fossils; but limestones of the same age, peculiarly rich in organic remains, were at length found in Devonshire.

I shall first advert to the characters of the group as developed in Herefordshire, Worcestershire, Shropshire, and South Wales. Its thickness has been estimated at 8000 feet, and it has been subdivided into—

1st. A quartzose conglomerate passing downward into chocolate-red and green sandstone and marl.

2d. Cornstone and marl—red and green argillaceous spotted marls, with irregular courses of impure concretionary limestone, provincially called Cornstone.

* Phillips, Geol. of Yorksh. pl. 20, fig. 65.

† Ibid. pl. 17, fig. 15.

‡ See section, fig. 318, p. 287.

Here, as usual, fossils are extremely rare in the clays and sandstones in which the red oxide of iron prevails; but remains of fishes of the genera *Cephalaspis* and *Onchus* have been discovered in the Cornstone.

The whole of the northern part of Scotland, from Cape Wrath to the southern flank of the Grampians, has been well described by Mr. Miller as consisting of a nucleus of granite, gneiss, and other hypogene rocks, which seem as if set in a sandstone frame.* The beds of the Old Red Sandstone constituting this frame, may once perhaps have extended continuously over the entire Grampians before the upheaval of that mountain range; for one band of the sandstone follows the course of the Moray Frith far into the interior of the great Caledonian valley; and detached hills and island-like patches occur in several parts of the interior, capping some of the higher summits in Sutherlandshire, and appearing in Morayshire like oases among the granite rocks of Strathspey. On the western coast of Ross-shire, the Old Red forms those three immense insulated hills before described (p. 67), where beds of horizontal sandstone, 3000 feet high, rest unconformably on a base of gneiss, attesting the vast denudation which has taken place.


But in order to observe the uppermost part of the Old Red, we must travel south of the Grampians, and examine its junction with the bottom of the Carboniferous series in Fifeshire. This upper member may be seen in Dura Den, south of Cupar, to consist of a belt of yellow sandstone, in which Dr. Fleming first discovered scales of *Holoptychius*, and in which species of fish of the genera *Pterichthys*, *Pamphractus*, and others, have been met with. (For genus *Pterichthys*, see fig. 400, p. 345.)

The beds next below the yellow sandstone are well seen in the large zone of Old Red which skirts the southern flank of the Grampians from Stonehaven to the Frith of Clyde. It there forms, together with trap, the Sidlaw Hills and the strata of the valley of Strathmore. A section of this region has been already given (p. 48), extending from the foot of the Grampians in Forfarshire to the sea at Arbroath, a distance of about 20 miles, where the entire series of strata is several thousand feet thick, and may be divided into three principal masses: 1st, and uppermost, red and mottled marls, cornstone, and sandstone (Nos. 1 and 2 of the section); 2d, Conglomerate, often of vast thickness (No. 3, *ibid.*); 3d, Roofing and paving stone, highly micaceous, and containing a slight admixture of carbonate of lime (No. 4, *ibid.*) In the first of these divisions, which may be considered as succeeding the yellow sandstone of Fifeshire before mentioned, a gigantic species of fish of the genus *Holoptychius* has been found at Clashbinnie near Perth. Some scales (see fig. 395) have been seen which measured 3 inches in length by 2½ in breadth.

At the top of the next division, or immediately under the conglomerate (No. 3, p. 48), there have been found in Forfarshire some remark-

* The Old Red Sandstone, by Hugh Miller, 1841.

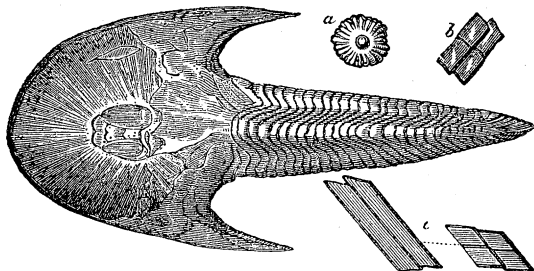
Fig. 395.

Scale of *Holoptychus nobilissimus*, Agas.
Clashbitnie. Nat. size.

able crustaceans, with several fish of the genus named by Agassiz *Cephalaspis*, or "buckler-headed," from the extraordinary shield which covers the head (see fig. 396), and which has often been mistaken for that of a trilobite, of the division *Asaphus*.

Species of the same genus are considered in England as characteristic of the second or Cornstone division (p. 343).

Fig. 396.

*Cephalaspis Iyellii*, Agass. Length $6\frac{3}{4}$ inches.

From a specimen in my collection found at Glammiss, in Forfarshire. See other figures, Agassiz, vol. ii. tab. 1, *a*, and 1, *b*.

a. One of the peculiar scales with which the head is covered when perfect. These scales are generally removed, as in the specimen above figured.

b, *c*. Scales from different parts of the body and tail.

In the same gray paving-stones and coarse roofing-slates, in which the *Cephalaspis* occurs, in Forfarshire and Kincardineshire, the remains of marine plants or fucoids abound. They are frequently accompanied by groups of hexagonal, or nearly hexagonal markings, which consist of small flattened carbonaceous bodies, placed in a slight depression of the sandstone or shale. (See figs. 397 and 398.) They much resemble in form the spawn of the recent *Natica* (see fig. 399), in which the

Fig. 397.

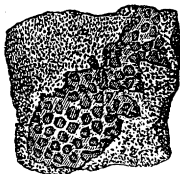
Eggs of gasteropodous mollusk?
Lower beds of Old Red, Ley's
Mill, Forfarshire.

Fig. 398.


Fucoids and eggs of gasteropodous
mollusk?
Lower Old Red, Fifa.

Fig. 399.

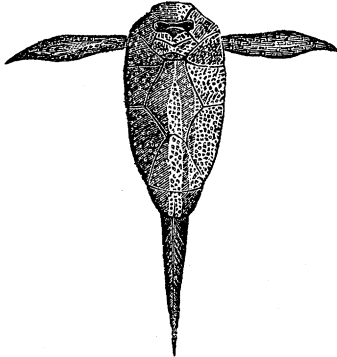


Fragment of spawn of British species of *Natica*.

eggs are arranged in a thin layer of sand, and seem to have acquired a polygonal form by pressing against each other. The substance of the egg, if fossilized, might give rise to small pellicles of carbonaceous matter.

These fossils I have met with, both to the north of Strathmore, in the vertical shale beneath the conglomerate, and in the same beds in the Sidlaw Hills, at all the points where fig. 4 is introduced in the section, p. 48.

Fig. 400.



Pterichthys, Agassiz; upper side, showing mouth; as restored by H. Miller.*

Cheiracanthus, and others of Agassiz.

Beds of red shale and red sandstone, sometimes associated with pudding-stone (older than No. 3, fig. 62, p. 48), and destitute of organic remains, separate, in the region of Strathmore, the above-described fossiliferous strata from the older crystalline rocks of the Grampians. But, in the north of Scotland, we find, at the base of the Old Red, other gray slaty sandstones, in the counties of Banff, Nairn, Moray, Cromarty, Caithness, and in Orkney, rich in ichthyolites of peculiar forms, belonging to the genera *Pterichthys* (fig. 400), *Coccosteus*, *Diplopterus*, *Dipterus*,

Five species of *Pterichthys* have been found in this lowest division of the Old Red. The wing-like appendages, whence the genus is named, were first supposed by Mr. Miller to be paddles, like those of the turtle; but Agassiz regards them as weapons of defence, like the occipital spines of the River Bull-head (*Cottus gobio*, Linn.); and considers the tail to have been the only organ of motion. The genera *Dipterus* and *Diplopterus* are so named, because their two dorsal fins are so placed as to front the anal and ventral fins, so as to appear like two pairs of wings. They have bony enamelled scales.

South Devon and Cornwall.—A great step was made in the classification of the slaty and calciferous strata of South Devon and Cornwall in 1837, when a large portion of the beds, previously referred to the "transition" or most ancient fossiliferous series, were found to belong in reality to the period of the Old Red Sandstone. For this reform we are indebted to the labors of Professor Sedgwick and Sir R. Murchison, assisted by a suggestion of Mr. Lonsdale, who, in 1837, after examining the South Devonshire fossils, perceived that some of them agreed with those of the Carboniferous group, others with those of the Silurian, while many could not be assigned to either system, the whole taken

* Old Red Sandstone. Plate 1, fig. 1. Mr. M.'s description of the fish is most graphic and correct.

together exhibiting a peculiar and intermediate character. But these paleontological observations alone would not have enabled us to assign, with accuracy, the true place in the geological series of these slate-rocks and limestones of South Devon, had not Messrs. Sedgwick and Murchison, in 1836 and 1837, discovered that the culmiferous or anthracitic shales of North Devon belonged to the Coal, and not, as preceding observers had imagined, to the transition period.

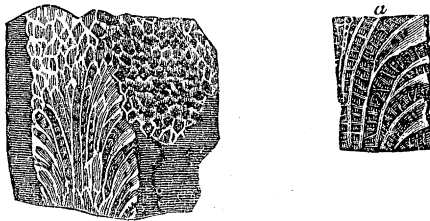
As the strata of South Devon here alluded to are far richer in organic remains than the red sandstones of contemporaneous date in Herefordshire and Scotland, the new name of the "Devonian system" was proposed as a substitute for that of Old Red Sandstone.

The rocks of this group in South Devon consist, in great part, of green chloritic slates, alternating with hard quartzose slates and sandstones. Here and there calcareous slates are interstratified with blue crystalline limestone, and in some divisions conglomerates, passing into red sandstone.

The link supplied by the whole assemblage of imbedded fossils, connecting as it does the paleontology of the Silurian and Carboniferous groups, is one of the highest interest, and equally striking, whether we regard the *genera* of corals or of shells. The *species* are almost all distinct.

Among the more abundant corals, we find the genera *Favosites* and *Cyathophyllum*, common on the one hand to the Mountain limestone, and on the other to the Silurian system. Some few even of the *species* are common to the Devonian and Silurian groups, as, for example, *Favosites polymorpha* (fig. 401), very abundant in South Devon.

Fig. 401.

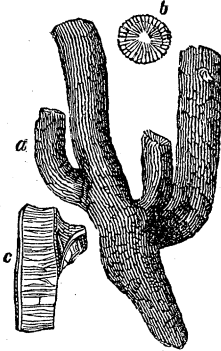


Favosites polymorpha, Goldf., S. Devon. From a polished specimen.
a. Portion of the same, magnified to show the pores.

The *Cyathophyllum cespitosum* (fig. 402) and *Porites pyriformis* (fig. 424, p. 356), are more peculiarly characteristic of the Devonian rocks.

In regard to the shells, all the brachiopodous genera, such as *Terebratula*, *Orthis*, *Spirifer*, *Atrypa*, and *Productus*, which are found in the Mountain limestone, occur, together with those of the Silurian system, except the *Pentamerus*. Some forms, however, seem exclusively Devonian, as, for example, *Calceola sandalina* (fig. 403) and *Strygo-*

Fig. 402.

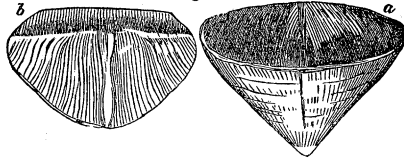


a. *Cyathophyllum caespitosum*, Goldf. Plymouth.
 b. A terminal star.
 c. Vertical section exhibiting transverse plates, and part of another branch.

cephalus Burtini (fig. 404), which have been met with both in the Eifel, in Germany, and in Devonshire, in the very lowest Devonian beds.

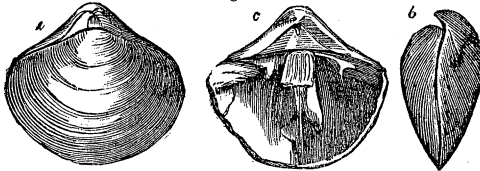
Among the peculiar lamelli-branchiate bivalves, also common to Devonshire and the Eifel, we find *Megalodon cucullatus* (fig. 405). Several spiral univalves are abundant, among which are many species of *Pleurotomaria* and *Euomphalus*. Among the Cephalopoda we find *Bellerophon* and *Orthoceras*, as in the Silurian and Carboniferous groups, and *Goniatite* and *Cyrtoceras*, as in the Carboniferous. In some of the upper Devonian beds, a shell, resembling a flattened *Goniatite*, occurs, called *Clymenia* by Munster (*Endosiphonites*, Ansted*).

Fig. 403.



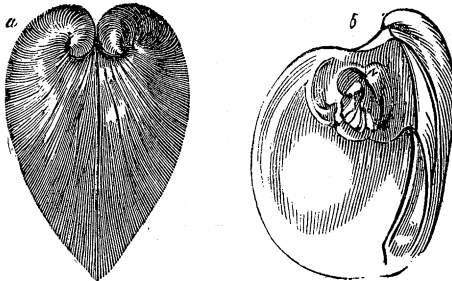
Calceola sandalina, Lam. Eifel; also South Devon.
 a. Both valves united. b. Inner side of opercular valve.

Fig. 404.



Strygocephalus Burtini. (*Terebratula porrecta*, Sow.) Eifel; also South Devon.
 a. Valves united. b. Side view of same.
 c. Interior of larger valve, showing thick partition, and thinner one continued from it.

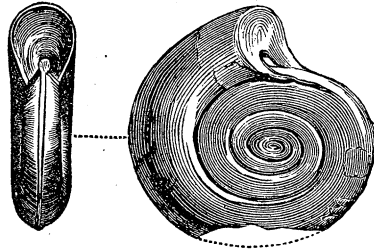
Fig. 405.



Megalodon cucullatus, Sow. Eifel; also Bradley, S. Devon.
 a. The valves united.
 b. Interior of valve, showing the large cardinal tooth.

* Camb. Phil. Trans. vol. vi. pl. 8. fig. 2.

Fig. 406.

*Clymenia linearis*, Munster. (*Endosiphonites carinatus*, Ansted.) Cornwall.

A peculiar species of trilobite, called *Brontes flabellifer* (fig. 407), is found in the Devonian strata of the Eifel and in South Devon. It should be observed, however, that the head in the specimen here figured

Fig. 407.

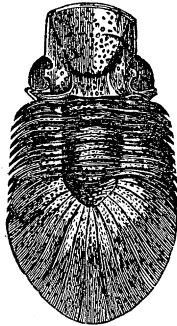
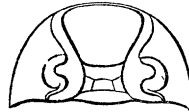
*Brontes flabellifer*, Goldf.
Eifel; also S. Devon.

Fig. 408.

Restored outline of head of
Brontes flabellifer.

by Goldfuss, the most perfect which could be obtained, is incomplete, and a restoration has been attempted by Mr. Salter in fig. 408, from data supplied by other species of the same genus occurring in older rocks.

For determining the true equivalents of the Devonian group in the Rhenish provinces and adjacent parts of Germany, we are indebted to the labors of Messrs. Sedgwick and Murchison, in 1839, from which it appears that rocks of that age emerge from beneath the coal-field or Westphalia, and are also found in troughs among the Silurian rocks in Nassau. Many of the limestones, particularly those on the river Lahn, are identical, both in structure and in coralline remains, with the beautiful marbles of Babbacombe, Torquay, and Plymouth.

The limestones of the Eifel, long ago celebrated for their fossils, and which lie in a basin supported by Silurian rocks, are found to be referable to the lower part of the Devonian system.

In Russia, also, Messrs. Murchison and De Verneuil have shown (1840) that the "Old Red" group occupies a wide area south from St. Petersburg. It was formerly supposed to be the New Red Sandstone, on account of its saliferous and gypseous beds; but it is now proved to

be the Old Red by containing ichthyolites of genera which characterize this group in the British Isles, as, for example, *Holoptychius*, *Coccosteus*, *Diplopterus*, &c.,* associated with mollusca found in the Devonian of Western Europe. Among the fish are also many species of sharks of the Cestraciant division, a fact worthy of notice, because the squaloid fishes of the present day offer the highest organization of the brain and of the generative organs, and make, in these respects, the nearest approach to the higher vertebrate classes.

Devonian Strata in the United States.

The position of this formation between the carboniferous rocks of Pennsylvania and Ohio, is pointed out in the section, fig. 379, p. 327, and it is a remark of M. de Verneuil that in no European country is there so complete and uninterrupted a development of the Devonian system as in North America. At the falls of the Ohio, at Louisville, in Kentucky, there is a grand display of one of the limestones of this period, resembling a modern coral reef. A wide extent of surface is exposed in a series of horizontal ledges, at all seasons, when the water is not high; and the softer parts of the stone having decomposed and wasted away, the harder calcareous corals stand out in relief, and many of them send out branches from their erect stems precisely as if they were living. Among other species I observed large masses, not less than 5 feet in diameter, of *Favosites gothlandica*, with its beautiful honeycomb structure well displayed, and, by the side of it, the *Favistella*, combining a similar honeycombed form with the star of the *Astraea*. There was also the cup-shaped *Cyathophyllum*, and the delicate network of the *Fenestella*, and that elegant and well-known European species of fossil, called "the chain coral," *Catenipora escharoides*, with a profusion of others (see fig. 423, p. 355). These coralline forms were mingled with the joints, stems, and occasionally the heads, of lily encrinites. Although hundreds of fine specimens have been detached from these rocks to enrich the museums of Europe and America, another crop is constantly working its way out, under the action of the stream, and of the sun and rain, in the warm season when the channel is laid dry. The waters of the Ohio, when I visited the spot in April, 1846, were more than 40 feet below their highest level, and 20 feet above their lowest, so that large spaces of bare rocks were exposed to view.†

Devonian Flora.

With the exception of the fucoids above mentioned (p. 344), but little is known with certainty of the plants of the Devonian group. Those found in the department of La Sarthe in France, and in various parts of Brittany, formerly referred to the Devonian era, have been shown (in

* See Proceedings of Geol. Soc. and the anniversary speech of Dr. Buckland, P. G. S., for 1841.

† Lyell's Second Visit to the United States, vol. ii. p. 277.

1850), by M. de Verneuil, to belong to the carboniferous series. The same may be said of the species of *Lepidodendron*, *Knorria*, *Calamite*, *Sagenaria*, and other genera recently figured (1850), by Mr. F. A. Römer, from the formation called "Greywacké à Posodonomyes" in the Hartz.* They are accompanied by *Goniatites reticulatus* Phillips, *G. intercostatus* Phil., and other mountain limestone species, and had been previously assigned to the oldest part of the carboniferous series by Messrs. Murchison and Sedgwick.

If hereafter we should become well acquainted with the land plants of the Devonian era, we may confidently expect that nearly all of them will agree generically with those of the carboniferous period, but the species will be as different as are the Devonian vertebrate and invertebrate animals from the fossil species of the Coal.

CHAPTER XXVII.

SILURIAN GROUP.

Silurian strata formerly called transition—Term grauwacké—Subdivisions of Upper and Lower Silurian—Ludlow formation and fossils—Wenlock formation, corals and shells—Caradoc and Llandeilo beds—Graptolites—Lingula—Trilobites—Cystidæ—Vast thickness of Silurian strata in North Wales—Unconformability of Caradoc sandstone—Silurian strata of the United States—Amount of specific agreement of fossils with those of Europe—Great number of brachiopods—Deep-sea origin of Silurian strata—Absence of fluviatile formations—Mineral character of the most ancient fossiliferous rocks.

WE come next in the descending order to the most ancient of the primary fossiliferous rocks, that series which comprises the greater part of the strata formerly called "transition" by Werner, for reasons explained in Chap. VIII. pp. 91 and 92. Geologists have also applied to these older strata the general name of "grauwacké," by which the German miners designate a particular variety of sandstone, usually an aggregate of small fragments of quartz, flinty slate (or Lydian stone), and clay-slate cemented together by argillaceous matter. Far too much importance has been attached to this kind of rock, as if it belonged to a certain epoch in the earth's history, whereas a similar sandstone or grit is found sometimes in the Old Red, and in the Millstone Grit of the Coal, and sometimes in certain Cretaceous and even Eocene formations in the Alps.

The name of *Silurian* was first proposed by Sir Roderick Murchison, for a series of fossiliferous strata lying below the Old Red Sandstone, and occupying that part of Wales and some contiguous counties of England, which once constituted the kingdom of the *Silures*, a tribe of ancient Britons. The strata have been divided into Upper and Lower

* Memoir on the Hartz, Palæontographica of Dunker and Von Meyer, part iii.

Silurian, and these again in the region alluded to admit of several well-marked subdivisions, all of them explained in the following table.

UPPER SILURIAN ROCKS.

	Prevailing Lithological characters.	Thick-ness in feet.	Organic remains.
1. Ludlow formation.	Tilestones. { Finely laminated reddish and green sandstones and shales. }	800 ? 2000	Marine mollusca of almost every order, the Brachiopoda most abundant. Serpula, Corals, Sauroid fish, Fuci.
	Upper Ludlow. { Micaceous gray sandstone. }		
	Aymestry limestone. { Argillaceous limestone. }		
2. Wenlock formation.	Lower Ludlow. { Shale, with concretions of limestone. }	1800	Marine mollusca of various orders as before, Crustaceans of the Trilobite family. Oldest bones of fish yet known.
	Wenlock limestone. { Concretionary limestone. }		
	Wenlock shale. { Argillaceous shale. }		

LOWER SILURIAN ROCKS.

3. Caradoc formation.	Caradoc sandstones. { Flags of shelly limestone and sandstone, thick bedded white freestone. }	2500	{ Crinoidea, Corals, Mollusca, chiefly Brachiopoda, Trilobites.
4. Llandeilo formation.	Llandeilo flags. { Dark colored calcareous flags. }	1200	Mollusca, Trilobites.

UPPER SILURIAN ROCKS.

Ludlow formation.—This member of the Upper Silurian group, as will be seen by the above table, is of great thickness, and subdivided into four parts—the Tilestone, the Upper and Lower Ludlow, and the intervening Aymestry limestone. Each of these may be distinguished near the town of Ludlow, and at other places in Shropshire and Herefordshire, by peculiar organic remains.

1. *Tilestones.*—This uppermost division was originally classed by Sir R. Murchison with the Old Red Sandstone, because they decompose into a red soil throughout the Silurian region. At the same time he regarded the tilestones as a transition group forming a passage from Silurian to Old Red. It is now ascertained that the fossils agree in great part specifically, and in general character entirely, with those of the succeeding formation.

2. *Upper Ludlow.*—The next division, called the Upper Ludlow, consists of gray calcareous sandstone, decomposing into soft mud, and contains, among other shells, the *Lingula cornea*, which is common to it and the lowest, or tilestone beds of the Old Red. But the *Orthis or-*

bicularis is peculiar to the Upper Ludlow, and very common; and the lowest or mud-stone beds are loaded for a thickness of 30 feet with

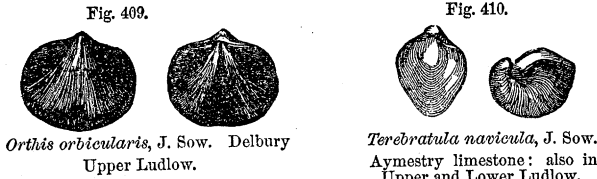


Fig. 409.
Orthis orbicularis, J. Sow. Delbury
Upper Ludlow.

Fig. 410.
Terebratula navicula, J. Sow.
Aymestry limestone: also in
Upper and Lower Ludlow.

Terebratula navicula (fig. 410), in vast numbers. Among the cephalopodous mollusca occur the genera *Bellerophon* and *Orthoceras*, and among the crustacea the *Homalonotus* (fig. 418, p. 354). A coral called *Favosites polymorpha*, Goldf. (fig. 401, p. 346), is found both in this subdivision and in the Devonian system.

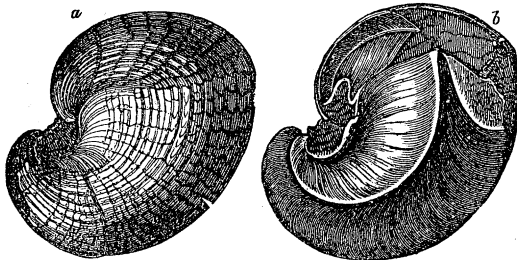
Among the fossil shells are species of *Leptaena*, *Orthis*, *Terebratula*, *Avicula*, *Trochus*, *Orthoceras*, *Bellerophon*, and others.*

Some of the Upper Ludlow sandstones are ripple-marked, thus affording evidence of gradual deposition; and the same may be said of the accompanying fine argillaceous shales which are of great thickness, and have been provincially named "mudstones." In these shales many zoophytes are found enveloped in an erect position, having evidently become fossil on the spots where they grew at the bottom of the sea. The facility with which these rocks, when exposed to the weather, are resolved into mud, proves that, notwithstanding their antiquity, they are nearly in the state in which they were first thrown down.

The scales, spines (*ichthyodorulites*), jaws, and teeth of fish of the genera *Onchus*, *Plectrodus*, and others of the same family, have been met with in the Upper Ludlow rocks.

3. *Aymestry limestone*.—The next group is a subcrystalline and argillaceous limestone, which is in some places 50 feet thick, and distin-

Fig. 411.



Pentamerus Knightii, Sow. Aymestry.

a. View of both valves united.
b. Longitudinal section through both valves, showing the central plate or septum; half nat. size.

* Murchison, Silurian System, pp. 198, 199.

guished around Aymestry by the abundance of *Pentamerus Knightii*, Sow. (fig. 411), also found in the Lower Ludlow. This genus of brachiopoda has only been found in the Silurian strata. The name was derived from *πεντε*, *pente*, five, and *μερος*, *meros*, a part, because both valves are divided by a central septum, making four chambers, and in one valve the septum itself contains a small chamber, making five; but neither the structure of this shell, nor the connection of the animal with its several parts, are as yet understood. Messrs. Murchison and De Verneuil discovered this species dispersed in myriads through a white limestone of upper Silurian age, on the banks of the Is, on the eastern flank of the Urals in Russia.

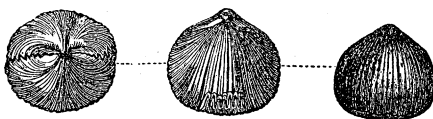
Fig. 412.



Lingula Lewisii,
J. Sow.
Abberley Hills.

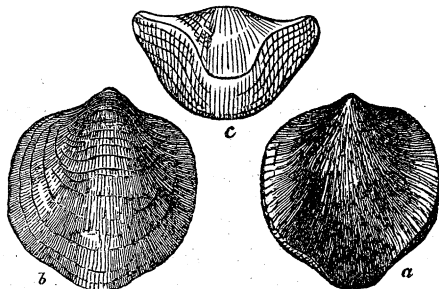
Three other abundant shells in the Aymestry limestone are, 1st, *Lingula Lewisii* (fig. 412); 2d, *Terebratula Wilsoni*, Sow. (fig. 413), which is also common to the Lower Ludlow and Wenlock limestone; 3d, *Atrypa reticularis*, Lin. (fig. 414), which has a very wide range, being found in every part of the Silurian system, except the Llandeilo flags.

Fig. 413.



Terebratula Wilsoni, Sow. Aymestry.

Fig. 414.



Atrypa reticularis, Linn. Syn. *Terebratula affinis*, Min. Con. Aymestry.

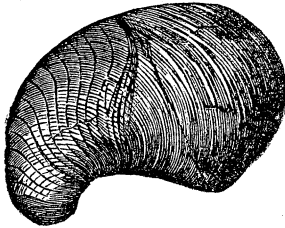
a. Upper valve.

c. Anterior margin of the valves.

b. Lower.


4. *Lower Ludlow shale*.—A dark-gray argillaceous deposit, containing, among other fossils, the new genera of chambered shells, the *Phragmoceras* of Broderip, and the *Lituites* of Breyn (see figs. 415, 416). The latter is partly straight and partly convoluted, nearly as in *Spirula*.

Fig. 415.



Phragmoceras ventricosum, J. Sow.
(*Orthoceras ventricosum*, Stein.)
Aymestry; $\frac{1}{4}$ nat. size.

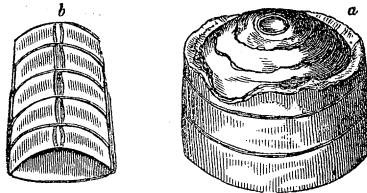
Fig. 416.



Lituites giganteus, J. Sow.
Near Ludlow; also in the Aymestry
and Wenlock limestones; $\frac{1}{4}$ nat. size.


The *Orthoceras Ludense* (fig. 417), as well as the shell last mentioned, is peculiar to this member of the series. The *Homalonotus delphinoc-*

Fig. 417.



a. Fragment of *Orthoceras Ludense*, J. Sow.
b. Polished section, showing siphuncle. Ludlow.

Fig. 418.



Homalonotus delphinoc-
phalus, König.* Dudley
Castle; $\frac{1}{3}$ nat. size.

Aymestry limestone. The prominence of this rock in Shropshire, like that of Aymestry, is due to its solidity, and to the softness of the shales

phalus (fig. 418) is common to this division and to the Wenlock limestone. This crustacean belongs to a group of trilobites which has been met with in the Silurian rocks only, and in which the tripartite character of the dorsal crust is almost lost.

A species of Graptolite, *G. Ludensis*, Murch. (fig. 419), a form of zoophyte which has not yet been met with in strata newer than the Silurian, occurs in the Lower Ludlow.

Wenlock formation.—We next come to the Wenlock formation, which has been divided (see Table, p. 351) into

1. Wenlock limestone, formerly well known to collectors by the name of the Dudley limestone, which forms a continuous ridge, ranging for about 20 miles from S. W. to N. E., about a mile distant from the nearly parallel escarpment of the

* Silurian System, pl. 7, bis. fig. 1, b

Fig. 419.



Graptolithus Ludensis, Murchison.
Lower Ludlow.


above and below. It is divided into large concretionary masses of pure limestone, and abounds in trilobites, among which the prevailing species are *Phacops caudatus* (fig. 422) and *Calymene Blumenbachii*, commonly called the Dudley trilobite. The latter is often found coiled up like a wood-louse (see fig. 420).

Fig. 420.



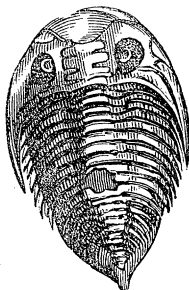
Calymene Blumenbachii, Brong.
Wenlock, L. Ludlow, and Aym. limest.

Fig. 421.



Leptaena depressa. Wenlock.

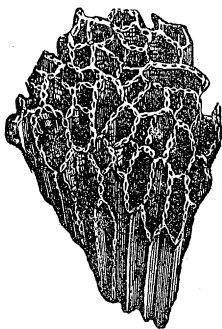
Fig. 422.



Phacops caudatus, Brong.
Wenlock, Aym. limest., and L. Ludlow.

Leptaena depressa, Sow., is common in this rock, but also ranges through the Lower Ludlow, Wenlock shale, and Caradoc Sandstone.

Fig. 423.



Catenipora escharoides.

Among the corals in which this formation is very rich, the *Catenipora escharoides*, Lam. (fig. 423), or chain coral, may be pointed out as one very easily recognized, and widely spread in Europe, ranging through all parts of the Silurian group, from the Aymestry limestone to the bottom of the series.

Another coral, the *Porites pyriformis*, is also met with in profusion; a species common to the Devonian rocks.

Cystiphyllum Siluriense (fig. 425) is a species peculiar to the Wenlock limestone. This new genus, the name of which is derived from *κυστις*, a bladder, and *φυλλον*, a leaf, was instituted by Mr. Lonsdale for corals of the Silurian and Devonian groups. It is composed of small bladder-like cells (see fig. 425, b).

2. The Wenlock Shale, which exceeds 700 feet in thickness, contains many species of brachiopoda, such as a small variety of the *Lingula*

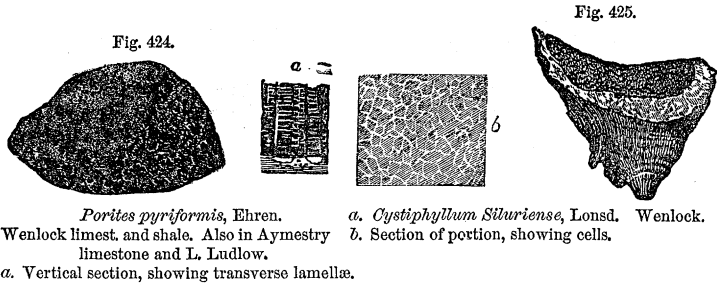


Fig. 424.
Porites pyriformis, Ehren.
 Wenlock limest. and shala. Also in Aymestry
 limestone and L. Ludlow.

Fig. 425.
a. Cystiphyllum Siluriense, Lonsd. Wenlock.
b. Section of portion, showing cells.

a. Vertical section, showing transverse lamellae.

Levisii (fig. 412), and the *Atrypa reticularis* (fig. 414) before mentioned, and it will be seen that several other fossils before enumerated range into this shale.

LOWER SILURIAN ROCKS.

The Lower Silurian rocks have been subdivided into two portions.

1. The Caradoc sandstone, which abuts against the trappean chain called the Caradoc Hills, in Shropshire. Its thickness is estimated at 2500 feet, and the larger proportion of its fossils are specifically distinct from those of the Upper Silurian rocks. Among them we find many trilobites and shells of the genera *Orthoceras*, *Nautilus*, and *Bellerophon*; and among the Brachiopoda the *Pentamerus oblongus* and *P. levis* (fig. 426), which are very abundant and peculiar to this bed; also

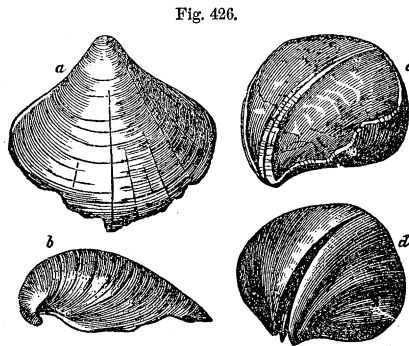
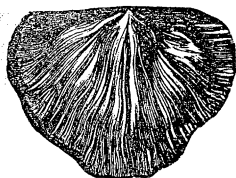


Fig. 426.
Pentamerus levis, Sow. Caradoc Sandstone.
 Perhaps the young of *Pentamerus oblongus*.

a, b. Views of the shell itself, from figures in Murchison's Sil. Syst.
c. Cast with portion of shell remaining, and with the hollow of the central septum filled with spar
d. Internal cast of a valve, the space once occupied by the septum being represented by a hollow in which is seen a cast of the chamber within the septum.

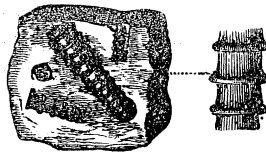
Orthis grandis (fig. 427), and a fossil of well-defined form, *Tentaculites annulatus*, Schlot. (fig. 428), which Mr. Salter has shown to be referable to the Annelids and to the same tribe as *Serpula*.

Fig. 427.



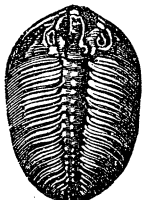
Cast of *Orthis grandis*, J. Sow.
Horderley; two-thirds of nat. size.

Fig. 428.



Tentaculites scalaris, Schlot.
Eastnor Park; nat. size, and magnified.

Fig. 429.



Ogygia Buchii, Burmeister.
Syn. *Asaphus Buchii*,
Brong. $\frac{1}{2}$ nat. size.
Radnorshire.

The most ancient bony remains of fish yet discovered in Great Britain are those obtained from the Wenlock limestones; but coprolites referred to fish occur still lower in the Silurian series in Wales.

2. The *Llandeilo flags*, so named from a town in Caermarthenshire, form the base of the Silurian system, consisting of dark-colored micaceous grit, frequently calcareous, and distinguished by containing the large trilobites *Asaphus Buchii* and *A. tyrannus*, Murch., both of which are peculiar to these rocks. Several species of Graptolites (fig. 430) occur in these beds.

In the fine shales of this formation Graptolites are very abundant.

Fig. 430.

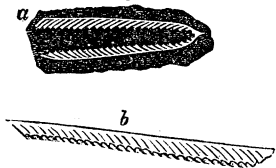


Fig. 431.



Fig. 430, a, b. *Graptolithus Murchisonii*, Beck. Llandeilo flags.
Fig. 431. *G. foliaceus*, Murchison.
Llandeilo flags.

I collected these same bodies in great numbers in Sweden and Norway in 1835-6, both in the higher and lower shales of the Silurian system; and was informed by Dr. Beck of Copenhagen, that they were fossil zoophytes related to the genera *Penatula* and *Virgularia*, of which the living species now inhabit mud and slimy sediment. The most eminent naturalists still hold to this opinion.

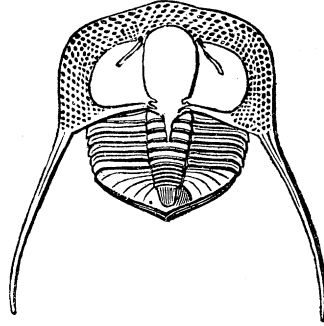
A species of *Lingula* is met with in the lowest part of the Llandeilo beds; and it is remarkable that this brachiopod is among the earliest, if not the most ancient animal form detected in the lowest

Silurian of North America. These inhabitants of the seas, of so remote an epoch, belonged so strictly to the living genus *Lingula*, as to demonstrate, like the pteriform ferns of the coal, through what incalculable periods of time the same plan and type of organization has sometimes prevailed.

Among the forms of trilobite extremely characteristic of the Lower Silurian throughout Europe and North America, the *Trinucleus* may be mentioned. This family of crustaceans appears to have swarmed in the Silurian seas, just as crabs, shrimps, and other genera of crustaceans

abound in our own. Burmeister, in his work on the organization of trilobites, supposes them to have swum at the surface of the water in the open sea and near coasts, feeding on smaller marine animals, and to have had the power of rolling themselves into a ball as a defence against

Fig. 432.

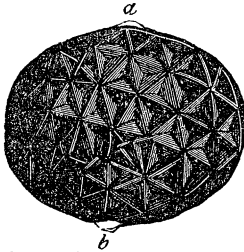
*Trinucleus ornatus*, Burm.

injury. They underwent various transformations analogous to those of living crustaceans. M. Barrande, author of a work on the Silurian rocks of Bohemia, has traced the same species from the young state just after its escape from the egg to the adult form, through various metamorphoses, each having the appearance of a distinct species. Yet, notwithstanding the numerous species of preceding naturalists which he has thus succeeded in uniting into one, he announces a forthcoming work in which descriptions and figures of 250 species of Trilobite will be given.

Cystidæe.—Among the additions which recent research has made to the paleontology of the oldest Silurian rocks, none are more remarkable

than the radiated animals called *Cystidæe*. Their structure and relations were first elucidated in an essay published by Von Buch at Berlin in 1845. They are usually met with as spheroidal bodies covered with polygonal plates, with a mouth on the upper side, and a point of attachment for a stem *b* (which is almost always broken off) on the lower. (See fig. 433.) They are considered by Prof. E. Forbes as intermediate between the crinoids and echinoderms. The *Sphaeronites* here represented (fig. 433) occur in the Llandeilo beds in Wales.*

Fig. 433.

*Sphaeronites balticus*, Eichwald.
(Of the family *Cystidæe*.)*a.* Mouth.*b.* Point of attachment of stem.

Lower Silurian, Shole's Hook and Bala.

Thickness and unconformability of Silurian strata.—According to the observation of our government surveyors in North Wales, the Lower Silurian strata of that region attain, in conjunction with the con-

* Quart. Geol. Journ. vol. ii. p. 11; and Memoirs of Geol. Survey, vol. ii. p. 518.

temporaneous volcanic rocks, the extraordinary thickness of 27,000 feet. One of the groups, called the trappean, consisting of slates and associated volcanic ash and greenstone, is 15,000 feet thick. Another series, called the Bala group, composed of slates and grits with an impure limestone rich in organic remains, is 9000 feet thick.*

Throughout North Wales the Wenlock shales rest unconformably upon the Caradoc sandstones; and the Caradoc is in its turn unconformable to the Llandeilo beds, showing a considerable interval of time between the deposition of this group and that of the formations next above and below it. The Caradoc sandstone in the neighborhood of the Longmynd Hills in Shropshire, appears to Professor E. Forbes to have been a deep-sea deposit formed around the margin of high and steep land. That land consisted partly of upraised Llandeilo flags and partly of rocks of still older date.†

Such evidence of the successive disturbance of strata during the Silurian period in Great Britain is what we might look for when we have discovered the signs of so grand a series of volcanic eruptions as the contemporaneous greenstones and tuffs of the Welch mountains afford.

Silurian Strata of the United States.

The position of some of these strata, where they are bent and highly inclined in the Appalachian chain, or where they are nearly horizontal to the west of that chain, is shown in the section, fig. 379, p. 327. But these formations can be studied still more advantageously north of the same line of section, in the states of New York, Ohio, and other regions north and south of the great Canadian lakes. Here they are found, as in Russia, in horizontal position, and are more rich in well-preserved fossils than in almost any spot in Europe. The American strata may readily be divided into Upper and Lower Silurian, corresponding in age and fossils to the European divisions bearing the same names. The subordinate members of the New York series founded on lithological and geographical considerations, are most useful in the United States, but even there are only of local importance. Some few of them, however, tally very exactly with English divisions, as for example the limestone, over which the Niagara is precipitated at the great cataract, which, with its underlying shales, agrees paleontologically with the Wenlock limestone and shale of Siluria. There is also a marked general correspondence in the succession of fossil forms, and even species, as we trace the organic remains downwards from the highest to the lowest beds.

Mr. D. Sharpe, in his report on the mollusca collected by me from these strata in North America,‡ has concluded that the number of species common to the Silurian rocks, on both sides of the Atlantic, is between 30 and 40 per cent.; a result which, although no doubt liable to future modification, when a larger comparison shall have been made, proves, nevertheless, that many of the species had a wide geographical

* Quart. Geol. Journ. vol. iv. p. 300.

† Ibid. 299.

‡ Ibid. 145.

range. It seems that comparatively few of the gasteropods and lamelli-branchiate bivalves of North America can be identified specifically with European fossils, while no less than two-fifths of the brachiopoda are the same. In explanation of these facts, it is suggested, that most of the recent brachiopoda (especially the orthidiform ones) are inhabitants of deep water, and may have had a wider geographical range than shells living near shore. The predominance of bivalve mollusca of this peculiar class has caused the Silurian period to be sometimes styled the age of brachiopods.

Whether the Silurian rocks are of deep-water origin.—The grounds relied upon by Professor E. Forbes, for inferring that the larger part of the Silurian Fauna is indicative of a sea more than 70 fathoms deep, are the following: first, the small size of the greater number of conchifera; secondly, the paucity of pectinibranchiata (or spiral univalves); thirdly, the great number of floaters, such as *Bellerophon*, *Orthoceras*, &c.; fourthly, the abundance of orthidiform brachiopoda; fifthly, the absence or great rarity of fossil fish.

It is doubtless true that some living *Terebratulæ*, on the coast of Australia, inhabit shallow water; but all the known species, allied in form to the extinct *Orthis*, inhabit the depths of the sea. It should also be remarked that Mr. Forbes, in advocating these views, was well aware of the existence of shores, bounding the Silurian sea in Shropshire, and of the occurrence of littoral species of this early date in the northern hemisphere. Such facts are not inconsistent with his theory; for he has shown, in another work, how, on the coast of Lycia, deep-sea strata are at present forming in the Mediterranean, in the vicinity of high and steep land.

Had we discovered the ancient delta of some large Silurian river, we should doubtless have known more of the shallow, and brackish water, and fluviatile animals, and of the terrestrial flora of the period under consideration. To assume that there were no such deltas in the Silurian world would be almost as gratuitous an hypothesis, as for the inhabitants of the coral islands of the Pacific to indulge in a similar generalization respecting the actual condition of the globe.*

Mineral Character of Silurian Strata.

In lithological character, the Silurian strata vary greatly when we trace them through Europe and North America. The shales called mudstones are as little altered from some deposits, found in recent submarine banks, as are those of many tertiary formations. We meet with red sandstone and red marl, with gypsum and salt, of Upper Silurian date in the Niagara district, which might be mistaken for trias. The whitish granular sandstone at the base of the Silurian series in Sweden resem-

* Since this was written, Mr. Logan has discovered chelonian footprints in the lowest fossiliferous beds of the Silurian series, near Montreal, in Canada. Professor Owen inclines to refer them to the genus *Emys*.—*Quart. Journ. G. S.*, vol. vii. p. lxxvi.

bles the tertiary siliceous grit of Fontainebleau. The Calcareous Grit, oolite, and pisolite of Upper Silurian age in Gothland, are described by Sir R. Murchison as singularly like rocks of the oolitic period near Cheltenham, and, not to cite more examples, the Wenlock or Dudley limestone often resembles a modern coral-reef. If, therefore, uniformity of aspect has been thought characteristic of rocks of this age, the idea must have arisen from the similarity of feature acquired by strata subject to metamorphic action. This influence, seeing that the causes of change are always shifting the theatre of their principal development, must be multiplied throughout a wider geographical area by time, and become more general in any given system of rocks in proportion to their antiquity. We are now acquainted with dense groups of Eocene slates in the Alps, which were once mistaken by experienced geologists for Transition or Silurian formations. The error arose from attaching too great importance to mineral character as a test of age, for the tertiary slates in question have acquired that crystalline texture which is in reality most prevalent in the most ancient sedimentary formations.

CAMBRIAN GROUP.

Below the Silurian strata in North Wales, and in the region of the Cumberland lakes, there are some slaty rocks, devoid of organic remains, or in which a few obscure traces only of fossils have been detected (for which the names of Cambrian and Cumbrian have been proposed). Whether these will ever be entitled by the specific distinctness of their fossils to rank as independent groups, we have not yet sufficient data to determine.

TABULAR VIEW OF FOSSILIFEROUS STRATA,

Showing the Order of Superposition or Chronological Succession of the Principal European Groups.

I. POST-TERTIARY.

A. POST-PLIOCENE.

Periods and Groups.	Examples.	Observations.
1. Recent.	{ Peat-mosses and shell-marl, with bones of land-animals, human remains, and works of art. Newer parts of modern deltas and coral reefs.	} All the imbedded shells, freshwater and marine, of living species, with occasional human remains and works of art.
2. Post-Pliocene.	{ Clay, marl, and volcanic tuff of Ischia, p. 113. Loess of the Rhine, p. 117. Newer part of boulder formation, with erratics, p. 124.	} All the shells of living species. No human remains or works of art. Bones of quadrupeds, partly of extinct species.

II. TERTIARY.

B. PLIOCENE.

Periods and Groups.	Examples.	Observations.
3. Newer Pliocene or Pleistocene.	<ul style="list-style-type: none"> Boulder formation or drift of northern Europe and North America, chaps. 11 & 12. Cavern deposits and osseous breccias, p. 153. Fluvio-marine crag of Norwich, p. 148. Limestone of Girgenti, in Sicily, p. 152. 	<ul style="list-style-type: none"> Three-fourths of the fossil shells of existing species. A majority of the mammalia extinct; but the genera corresponding with those now surviving in the same great geographical and zoological province, p. 157. During part of this period icebergs frequent in the seas of the northern hemisphere, and glaciers on hills of moderate height.
4. Older Pliocene.	<ul style="list-style-type: none"> Red and Coralline crag of Suffolk, p. 162. Subapennine beds, p. 166. 	<ul style="list-style-type: none"> A third or more of the species of mollusca extinct. Nearly, if not all, the mammalia extinct.

C. MIOCENE.

5. Miocene.	<ul style="list-style-type: none"> Faluns of Touraine, p. 168. Part of Bourdeaux beds, p. 171. Part of Molasse of Switzerland, p. 171. 	<ul style="list-style-type: none"> About two-thirds of the species of shells extinct. The recent species of shells often not found in the adjoining seas, but in warmer latitudes. All the mammalia extinct.
-------------	---	---

D. EOCENE.

6. Upper Eocene.	<ul style="list-style-type: none"> Upper marine of Paris basin, Fontainebleau sandstone, p. 175. Upper freshwater and millstone of same. Kleyen Spauwen beds, p. 176. Hermisdorf tile-clay, near Berlin. Mayence tertiary strata, p. 177. Freshwater beds of Limagne d'Auvergne, p. 181. 	<ul style="list-style-type: none"> Fossil shells of the Eocene period, with very few exceptions, extinct. Those which are identified with living species, rarely belong to neighboring regions.
7. Middle Eocene.	<ul style="list-style-type: none"> Paris gypsum with Paleotherium, &c., p. 191. Freshwater and fluvio-marine beds of Headon Hill, Isle of Wight, p. 197. Barton beds, Hants, p. 198. Calcaire Grossier, Paris, p. 193. Bagshot and Bracklesham beds, Surrey and Sussex, p. 198. 	
8. Lower Eocene.	<ul style="list-style-type: none"> London clay proper of Highgate Hill and Sheppey,—Bognor beds, Sussex, p. 200. Sables inférieurs, and lits coquilliers of Paris basin, p. 196. Mottled and plastic clays and sands of the Hampshire and London basins, p. 203. Sables inférieurs and argiles plastiques of Paris basin, p. 196. Nummulitic formation of the Alps, p. 205. 	<ul style="list-style-type: none"> All the mammalia of extinct species, and the greater part of them of extinct genera. Plants of Upper Eocene, indicating a south European or Mediterranean climate; those of Lower Eocene, a tropical climate.

III. SECONDARY.

E. CRETACEOUS.

§ UPPER CRETACEOUS.

Periods and Groups.	Examples.	Observations.
9. Maestricht beds.	Yellowish white limestone of Maestricht, p. 209. Coralline limestone of Faxoe, Denmark, p. 210.	Ammonite, Baculite, and Belemnite, associated with Cypræa, Oliva, Mitra, Frochus, &c. Large marine saurians.
10. Upper White Chalk.	White chalk with flints of North and South Downs,—Surrey and Sussex, p. 211.	Marine limestone formed in part of decomposed corals.
11. Lower White Chalk.	Chalk without flints, and chalk marl, <i>ibid.</i>	
12. Upper Green-sand.	Loose sand, with bright green particles, <i>ibid.</i> Firestone of Merstham, Kent, p. 218. Marly stone, with layers of chert, south of Isle of Wight.	Numerous extinct genera of conchiferous cephalopoda. Hamite, Scaphite, Ammonite, &c.
13. Gault.	Dark blue marl at base of chalk escarpment.—Kent and Sussex, p. 218.	

§§ LOWER CRETACEOUS.

14. Lower Green-sand.	Sand with green matter,—Weald of Kent and Sussex, p. 219. White, yellowish, and ferruginous sand, with concretions of limestone and chert,—Atherfield, Isle of Wight. Limestone called Kentish Rag.	Species of shells, &c., nearly all distinct from those of Upper Cretaceous; most of the genera the same.
-----------------------	---	--

F. WEALDEN.

15. Weald Clay.	Clay with occasional bands of limestone,—Weald of Kent, Surrey, and Sussex, p. 227.	Of freshwater origin. Shells of pulmoniferous mollusca, and of Cypris. Land reptiles.
16. Hastings Sand.	Sand with calciferous grit and clay,—Hastings, Sussex, Cuckfield, Kent, p. 229.	Freshwater with intercalated bed of brackish and salt water origin. Shells of fluviatile and lacustrine genera. Reptiles of the genera Pterodactyle, Iguanodon, Megalosaurus, Plesiosaurus, Trionyx, and Emys.
17. Purbeck Beds.	Limestones, calcareous slates and marls, p. 231.	Chiefly freshwater, and divisible into three groups, each containing distinct species of freshwater mollusca, and of entomostraca. Alternations of deposits formed in fresh, brackish, and marine water, and of ancient soils formed on land and retaining roots of trees. Plants chiefly cycads and conifers, p. 231.

G. OOLITE.		
Periods and Groups.	Examples.	Observations.
18. Upper Oolite.	<ul style="list-style-type: none"> a. Portland building stone, p. 259. b. Portland sand. c. Kimmeridge clay, Dorsetshire, p. 260. 	
19. Middle Oolite.	<ul style="list-style-type: none"> a. Coral Rag, p. 260. Calcareous freestones, oolitic, often full of corals. Oxfordshire. b. Oxford clay—Dark blue clay, — Oxfordshire and midland counties, p. 262. 	<ul style="list-style-type: none"> Ammonites and Belemnites numerous. Large saurians, as Pterodactyles, Plesiosaurs, Ichthyosaurs.
20. Lower Oolite.	<ul style="list-style-type: none"> a. Cornbrash and forest marble, Wiltshire, p. 263. b. Great oolite and Stonesfield slate,—Bath, Bradford, Stonesfield near Woodstock, Oxfordshire, p. 266. c. Fuller's earth,—Clay containing fuller's earth near Bath, p. 272. d. Inferior oolite, calcareous freestone, and yellow sands, —Cotteswold Hills, Dundry Hill, near Bristol, p. 272. 	<ul style="list-style-type: none"> No cetaceans yet known, but three species of terrestrial mammalia, p. 267, 268. Preponderance of ganoid fish. The plants chiefly cycads, conifers, and ferns, with a few palms.
H. LIAS.		
21. Lias.	{ Argillaceous limestone, marl and clay,—Lyme Regis, Dorsetshire, p. 273.	{ Mollusca, reptiles, and fish of genera analogous to the oolitic.
I. TRIAS.		
22. Upper Trias.	{ Keuper of Germany, or variegated marls—Red, gray, green, blue, and white marls and sandstones with gypsum—Wirtemberg, bonebed of Axmouth, Dorset, p. 289.	{ Batrachian reptiles, <i>e. g.</i> Labyrinthodon, Rhynchosaurus, &c. Cephalopoda: Ceratites. No Belemnites. Plants: Ferns, Cycads, Conifers.
23. Middle Trias or Muschelkalk.	{ Compact grayish limestone with beds of Dolomite and gypsum,—North of Germany, p. 287. Wanting in England.	{ With Equisetites and Calamite.
24. Lower Trias.	{ Variegated or Bunter sandstone of Germans—Red and white spotted sandstone with gypsum and rock-salt, p. 288. Part of New Red sandstone of Cheshire with rock-salt, p. 294.	{ Plants different for the most part from those of the Upper Trias.
IV. PRIMARY.		
K. PERMIAN.		
25. Upper Permian.	{ Yellow magnesian limestone, Yorkshire and Durham, p. 301. Zechstein of Thuringia, Upper part of Permian beds, Russia.	{ Organic remains, both animal and vegetable, more allied to primary than to secondary periods.

Periods and Groups.	Examples.	Observations.
26. Lower Permian.	<ul style="list-style-type: none"> a. Marl slate of Durham and Thuringia. b. Lower New Red sandstone of north of England and Rothliegendes of Germany. a. and b. Lower part of Permian beds, Russia, p. 301. 	Thecodont saurians. Heterocerical fish of genus Palæoniscus, &c.

L. CARBONIFEROUS.

27. Coal measures.	<ul style="list-style-type: none"> a. Strata of sandstone and shale, with beds of coal,—S. Wales and Northumberland, p. 309. b. Millstone grit,—S. Wales, Bristol coal-field, Yorkshire, p. 308. 	Great thickness of strata of fluviomarine origin, with beds of coal of vegetable origin, based on soils retaining the roots of trees. Oldest of known reptiles or Archegosaurus. Sauroid fish.
28. Mountain limestone.	Carboniferous or mountain limestone, with marine shells and corals. Mendip Hills, and many parts of Ireland, p. 340.	Brachiopoda of genus Productus. Cephalopoda of genera Cyrtoceras, Goniatite, Orthoceras. Crustaceans of the genus Phillipsia. Crinoidians abundant.

M. DEVONIAN.

29. Upper Devonian.	<ul style="list-style-type: none"> a. Yellow sandstone of Dura Den, Fife. b. Red sandstone and marl with cornstone of Herefordshire and Forfarshire. Paving and roofing stone, Forfarshire. Upper part of Devonian beds of South Devon. 	Tribe of fish with hard coverings like chelonians, Pterichthys, Pamphractus, &c.; also of genera Cephalaspis, Holoptichius, &c. No reptiles yet known.
30. Lower Devonian.	Gray sandstone with Ichthyolites,—Caithness, Cromarty, and Orkney, Lower part of Devonian beds of South Devon, and green chloritic slates of Cornwall, limestone of Gerolstein, Eifel.	Fish, partly of same genera, but of distinct species from those in Upper Devonian; also Osteolepis, Coccosteus, Glyptolepis, Dipterus, &c.

N. SILURIAN.

31. Upper Silurian.	<ul style="list-style-type: none"> a. Tilestone of Brecon and Caermarthen. b. Limestone and shale, Ludlow, Shropshire. c. Wenlock or Dudley limestone. 	Oldest of fossil fish yet discovered. Trilobites and Graptolites abundant. Brachiopoda very numerous. Cephalopoda: Bellerophon, Orthoceras.
32. Lower Silurian.	<ul style="list-style-type: none"> a. Caradoc sandstone, Caer Caradoc, Shropshire. b. Llandeilo flags, calcareous flags and schists,—Builth, Radnorshire, Llandeilo, Caermarthenshire. 	Same genera of invertebrate animals as in Upper Silurian, but species chiefly distinct. Trinucleus caracati, Cystidæ, p. 358. No land plants yet known. Footprints of tortoise, see note, p. 360.

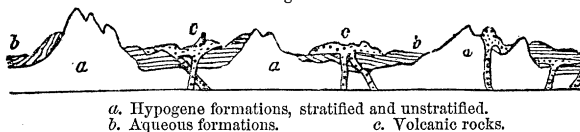
CHAPTER XXVIII.

VOLCANIC ROCKS.

Trap rocks—Name, whence derived—Their igneous origin at first doubted—Their general appearance and character—Volcanic cones and craters, how formed—Mineral composition and texture of volcanic rocks—Varieties of felspar—Hornblende and augite—Isomorphism—Rocks, how to be studied—Basalt, greenstone, trachyte, porphyry, scoria, amygdaloid, lava, tuff—Alphabetical list, and explanation of names and synonyms, of volcanic rocks—Table of the analyses of minerals most abundant in the volcanic and hypogene rocks.

THE aqueous or fossiliferous rocks having now been described, we have next to examine those which may be called volcanic, in the most extended sense of that term. Suppose *a a* in the annexed diagram, to

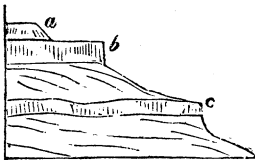
Fig. 434.



represent the crystalline formations, such as the granitic and metamorphic; *b b* the fossiliferous strata; and *c c* the volcanic rocks. These last are sometimes found, as was explained in the first chapter, breaking through *a* and *b*, sometimes overlying both, and occasionally alternating with the strata *b b*. They also are seen, in some instances, to pass insensibly into the unstratified division of *a*, or the Plutonic rocks.

When geologists first began to examine attentively the structure of the northern and western parts of Europe, they were almost entirely ignorant of the phenomena of existing volcanoes. They also found certain rocks, for the most part without stratification, and of a peculiar mineral composition, to which they gave different names, such as basalt, greenstone, porphyry, and amygdaloid. All these, which were recognized as belonging to one family, were called "trap" by Bergmann, from *trappa*, Swedish for a flight of steps—a name since adopted very generally into the nomenclature of the science; for it was observed that many rocks of this class occurred in great tabular masses of unequal extent, so as to form a succession of terraces or steps on the sides of hills. This configuration appears to be derived from two causes. First, the abrupt original terminations of sheets of melted matter, which have spread, whether on the land or bottom of the sea, over a level surface. For we know, in the case of lava flowing from a volcano, that a stream, when it has ceased to flow, and grown solid, very commonly ends in a steep slope, as at *a*, fig. 435. But secondly, the step-like appearance arises more frequently from the

Fig. 435.



Step-like appearance of trap.

mode in which horizontal masses of igneous rock, such as *b c*, intercalated between aqueous strata, have, subsequently to their origin, been exposed, at different heights, by denudation. Such an outline, it is true, is not peculiar to trap rocks; great beds of limestone, and other hard kinds of stone, often presenting similar terraces and precipices:

but these are usually on a smaller scale, or less numerous, than the volcanic *steps*, or form less decided features in the landscape, as being less distinct in structure and composition from the associated rocks.

Although the characters of trap rocks are greatly diversified, the beginner will easily learn to distinguish them as a class from the aqueous formations. Sometimes they present themselves, as already stated, in tabular masses, which are not divided into strata: sometimes in shapeless lumps and irregular cones, forming chains of small hills. Often they are seen in dikes and wall-like masses, intersecting fossiliferous beds. The rock is occasionally found divided into columns, often decomposing into balls of various sizes, from a few inches to several feet in diameter. The decomposing surface very commonly assumes a coating of a rusty iron color, from the oxidation of ferruginous matter, so abundant in the traps in which augite or hornblende occur; or, in the felspathic varieties of trap, it acquires a white opake coating, from the bleaching of the mineral called felspar. On examining any of these volcanic rocks, where they have not suffered disintegration, we rarely fail to detect a crystalline arrangement in one or more of the component minerals. Sometimes the texture of the mass is cellular or porous, or we perceive that it has once been full of pores and cells, which have afterwards become filled with carbonate of lime, or other infiltrated mineral.

Most of the volcanic rocks produce a fertile soil by their disintegration. It seems that their component ingredients, silica, alumina, lime, potash, iron, and the rest, are in proportions well fitted for vegetation. As they do not effervesce with acids, a deficiency of calcareous matter might at first be suspected; but although *the carbonate* of lime is rare, except in the nodules of amygdaloids, yet it will be seen that lime sometimes enters largely into the composition of augite and hornblende. (See Table, p. 377.)

Cones and Craters.—In regions where the eruption of volcanic matter has taken place in the open air, and where the surface has never since been subjected to great aqueous denudation, cones and craters constitute the most striking peculiarity of this class of formations. Many hundreds of these cones are seen in central France, in the ancient provinces of Auvergne, Velay, and Vivarais, where they observe, for the most part, a linear arrangement, and form chains of hills. Although none of the eruptions have happened within the historical era, the streams of lava may still be traced distinctly descending from many of the craters, and following the lowest levels of the existing valleys. The origin of the

Fig. 436.



Part of the chain of extinct volcanoes called the Monts Dome, Auvergne. (Scrope.)

cone and crater-shaped hill is well understood, the growth of many having been watched during volcanic eruptions. A chasm or fissure first opens in the earth, from which great volumes of steam and other gases are evolved. The explosions are so violent as to hurl up into the air fragments of broken stone, parts of which are shivered into minute atoms. At the same time melted stone or *lava* usually ascends through the chimney or vent by which the gases make their escape. Although extremely heavy, this lava is forced up by the expansive power of entangled gaseous fluids, chiefly steam or aqueous vapor, exactly in the same manner as water is made to boil over the edge of a vessel when steam has been generated at the bottom by heat. Large quantities of the lava are also shot up into the air, where it separates into fragments, and acquires a spongy texture by the sudden enlargement of the included gases, and thus forms *scoriae*, other portions being reduced to an impalpable powder or dust. The showering down of the various ejected materials round the orifice of eruption gives rise to a conical mound, in which the successive envelopes of sand and *scoriae* form layers, dipping on all sides from a central axis. In the mean time a hollow, called a *crater*, has been kept open in the middle of the mound by the continued passage upwards of steam and other gaseous fluids. The lava sometimes flows over the edge of the crater, and thus thickens and strengthens the sides of the cone; but sometimes it breaks it down on one side, and often it flows out from a fissure at the base of the hill (see fig. 436).*

Composition and nomenclature.—Before speaking of the connection between the products of modern volcanoes and the rocks usually styled trappean, and before describing the external forms of both, and the manner and position in which they occur in the earth's crust, it will be desirable to treat of their mineral composition and names. The varieties most frequently spoken of are basalt, greenstone, clinkstone, claystone, and trachyte; while those founded chiefly on peculiarities of texture, are porphyry, amygdaloid, lava, tuff, *scoriae*, and pumice. It may be stated generally, that all these are mainly composed of two minerals, or families of simple minerals, *felspar* and *hornblende*; some almost entirely of hornblende, others of felspar.

These two minerals may be regarded as two groups, rather than

* For a description and theory of active volcanoes, see *Principles of Geology*, chaps. xxiv. to xxvii.

species. Felspar, for example, may be, first, common felspar, that is to say, potash-felspar, in which the alkali is potash (see table, p. 377.); or, secondly, albite, that is to say, soda-felspar, where the alkali is soda instead of potash; or, thirdly, Labrador-felspar (Labradorite), which differs not only in its iridescent hues, but also in its angle of fracture or cleavage, and its composition. We also read much of two other kinds, called glassy felspar and compact felspar, which, however, cannot rank as varieties of equal importance, for both the albitic and common felspar appear sometimes in transparent or *glassy* crystals; and as to compact felspar, it is a compound of a less definite nature, sometimes containing both soda and potash; and which might be called a felspathic paste, being the residuary matter after portions of the original matrix have crystallized.

The other group, or *hornblende*, consists principally of two varieties; first, hornblende, and, secondly, augite, which were once regarded as very distinct, although now some eminent mineralogists are in doubt whether they are not one and the same mineral, differing only as one crystalline form of native sulphur differs from another.

The history of the changes of opinion on this point is curious and instructive. Werner first distinguished augite from hornblende; and his proposal to separate them obtained afterwards the sanction of Haüy, Mohs, and other celebrated mineralogists. It was agreed that the form of the crystals of the two species were different, and their structure, as shown by *cleavage*, that is to say, by breaking or cleaving the mineral with a chisel, or a blow of the hammer, in the direction in which it yields most readily. It was also found by analysis that augite usually contained more lime, less alumina, and no fluoric acid; which last, though not always found in hornblende, often enters into its composition in minute quantity. In addition to these characters, it was remarked as a geological fact, that augite and hornblende are very rarely associated together in the same rock; and that when this happened, as in some lavas of modern date, the hornblende occurs in the mass of the rock, where crystallization may have taken place more slowly, while the augite merely lines cavities where the crystals may have been produced rapidly. It was also remarked, that in the crystalline slags of furnaces, augitic forms were frequent, the hornblendic entirely absent; hence it was conjectured that hornblende might be the result of slow, and augite of rapid cooling. This view was confirmed by the fact, that Mitscherlich and Berthier were able to make augite artificially, but could never succeed in forming hornblende. Lastly, Gustavus Rose fused a mass of hornblende in a porcelain furnace, and found that it did not, on cooling, assume its previous shape, but invariably took that of augite. The same mineralogist observed certain crystals in rocks from Siberia which presented a hornblende *cleavage*, while they had the external form of augite.

If, from these data, it is inferred that the same substance may assume the crystalline forms of hornblende or augite indifferently, according to the more or less rapid cooling of the melted mass, it is neverthe-

less certain that the variety commonly called augite, and recognised by a peculiar crystalline form, has usually more lime in it, and less alumina, than that called hornblende, although the quantities of these elements do not seem to be always the same. Unquestionably the facts and experiments above mentioned show the very near affinity of hornblende and augite; but even the convertibility of one into the other by melting and recrystallizing, does not perhaps demonstrate their absolute identity. For there is often some portion of the materials in a crystal which are not in perfect chemical combination with the rest. Carbonate of lime, for example, sometimes carries with it a considerable quantity of siliceous matter into its own form of crystal, the siliceous matter being mechanically mixed as sand, and yet not preventing the carbonate of lime from assuming the form proper to it. This is an extreme case, but in many others some one or more of the ingredients in a crystal may be excluded from perfect chemical union; and, after fusion, when the mass recrystallizes, the same elements may combine perfectly or in new proportions, and thus a new mineral may be produced. Or some one of the gaseous elements of the atmosphere, the oxygen for example, may, when the melted matter reconsolidates, combine with some one of the component elements.

The different quantity of the impurities or refuse above alluded to, which may occur in all but the most transparent and perfect crystals, may partly explain the discordant results at which experienced chemists have arrived in their analysis of the same mineral. For the reader will find that a mineral determined to be the same by its physical characters, crystalline form, and optical properties, has often been declared by skilful analyzers to be composed of distinct elements. (See the table at p. 377.) This disagreement seemed at first subversive of the atomic theory, or the doctrine that there is a fixed and constant relation between the crystalline form and structure of a mineral, and its chemical composition. The apparent anomaly, however, which threatened to throw the whole science of mineralogy into confusion, was in a great degree reconciled to fixed principles by the discoveries of Professor Mitscherlich at Berlin, who ascertained that the composition of the minerals which had appeared so variable, was governed by a general law, to which he gave the name of *isomorphism* (from *ἴσος*, *isos*, equal, and *μορφή*, *morphe*, form). According to this law, the ingredients of a given species of mineral are not absolutely fixed as to their kind and quality; but one ingredient may be replaced by an equivalent portion of some analogous ingredient. Thus, in augite, the lime may be in part replaced by portions of protoxide of iron, or of manganese, while the form of the crystal, and the angle of its cleavage planes, remain the same. These vicarious substitutions, however, of particular elements cannot exceed certain defined limits.

Having been led into this digression on the recent progress of mineralogy, I may here observe that the geological student must endeavour as soon as possible to familiarize himself with the characters of five at

least of the most abundant simple minerals of which rocks are composed. * These are, felspar, quartz, mica, hornblende, and carbonate of lime. This knowledge cannot be acquired from books, but requires personal inspection, and the aid of a teacher. It is well to accustom the eye to know the appearance of rocks under the lens. To learn to distinguish felspar from quartz is the most important step to be first aimed at. In general we may know the felspar because it can be scratched with the point of a knife, whereas the quartz, from its extreme hardness, receives no impression. But when these two minerals occur in a granular and uncrystallized state, the young geologist must not be discouraged if, after considerable practice, he often fails to distinguish them by the eye alone. If the felspar is in crystals, it is easily recognized by its cleavage: but when in grains the blow-pipe must be used, for the edges of the grains can be rounded in the flame, whereas those of *quartz* are infusible. If the geologist is desirous of distinguishing the three varieties of felspar above enumerated, or hornblende from augite, it will often be necessary to use the reflecting goniometer as a test of the angle of cleavage, and shape of the crystal. The use of this instrument will not be found difficult.

The external characters and composition of the felspars are extremely different from those of augite or hornblende; so that the volcanic rocks in which either of these minerals decidedly predominates, are easily recognised. But there are mixtures of the two elements in every possible proportion, the mass being sometimes exclusively composed of felspar, at other times solely of augite, or, again, of both in equal quantities. Occasionally, the two extremes, and all the intermediate gradations, may be detected in one continuous mass. Nevertheless there are certain varieties or compounds which prevail so largely in nature, and preserve so much uniformity of aspect and composition, that it is useful in geology to regard them as distinct rocks, and to assign names to them, such as basalt, greenstone, trachyte, and others, already mentioned.

Basalt.—As an example of rocks in which augite greatly prevails, basalt may first be mentioned. Although we are more familiar with this term than with that of any other kind of trap, it is difficult to define it, the name having been used so vaguely. It has been very generally applied to any trap rock of a black, bluish, or leaden-grey colour, having a uniform and compact texture. Most strictly, it consists of an intimate mixture of augite, felspar, and iron, to which a mineral of an olive green colour, called olivine, is often superadded, in distinct grains or nodular masses. The iron is usually magnetic, and is often accompanied by another metal, titanium. Augite is the predominant mineral, the felspar being in much smaller proportions. There is no doubt that many of the fine-grained and dark-coloured trap rocks, called basalt, contained hornblende in the place of augite; but this will be deemed of small importance after the remarks above made. Other minerals are occasionally found in basalt; and this rock may pass in-


sensibly into almost every variety of trap, especially into greenstone, clinkstone, and wacké, which will be presently described.

Greenstone, or *Dolerite*, is usually defined as a granular rock, the constituent parts of which are hornblende and imperfectly crystallized felspar; the felspar being more abundant than in basalt; and the grains or crystals of the two minerals more distinct from each other. This name may also be extended to those rocks in which augite is substituted for hornblende (the *dolorite* of some authors), or to those in which albite replaces common felspar, forming the rock sometimes called *Andesite*.

Syenitic greenstone.—The highly crystalline compounds of the same two minerals, felspar and hornblende, having a granitiform texture, and with occasionally some quartz accompanying, may be called *Syenitic greenstone*, a rock which frequently passes into ordinary trap, and as frequently into granite.

Trachyte.—A porphyritic rock of a whitish or greyish colour, composed principally of glassy felspar, with crystals of the same, generally with some hornblende and some titaniferous iron. In composition it is extremely different from basalt, this being a felspathic, as the other is an augitic, rock. It has a peculiar rough feel, whence the name *τραχυς*, *trachus*, rough. Some varieties of trachyte contain crystals of quartz.

Porphyry is merely a certain form of rock, very characteristic of the volcanic formations. When distinct crystals of one or more minerals are scattered through an earthy or compact base, the rock is termed a porphyry (see fig. 437). Thus trachyte is porphyritic; for in it, as in many modern lavas, there are crystals of felspar; but in some porphyries the crystals are of augite, olivine, or other minerals. If the base be greenstone, basalt, or pitchstone, the rock may be denominated greenstone-porphyry, pitchstone-porphyry, and so forth.



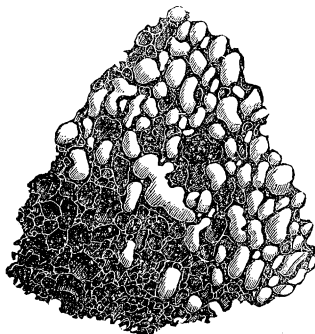
Porphyry.

White crystals of felspar in a dark base of hornblende and felspar.

Amygdaloid.—This is also another form of igneous rock, admitting of every variety of composition. It comprehends any rock in which round or almond-shaped nodules of some mineral, such as agate, calcedony, calcareous spar, or zeolite, are scattered through a base of wacké, basalt, greenstone, or other kind of trap. It derives its name from the Greek word *amygdala*, an almond. The origin of this structure cannot be doubted, for we may trace the process of its formation in modern lavas. Small pores or cells are caused by bubbles of steam and gas confined in the melted matter. After or during consolidation, these empty spaces are gradually filled up by matter separating from the mass, or infiltrated by water permeating the rock. As these bubbles have been sometimes lengthened by the flow of the lava before it finally cooled, the contents of such cavities have the form of almonds. In some of the amygdaloidal traps of Scotland, where

the nodules have decomposed, the empty cells are seen to have a glazed or vitreous coating, and in this respect exactly resemble scoriaceous lavas, or the slags of furnaces.

Fig. 438.



Scoriaceous lava in part converted into an amygdaloid.
Montagne de la Veille, Department of Puy de Dome, France.

The annexed figure represents a fragment of stone taken from the upper part of a sheet of basaltic lava in Auvergne. One half is scoriaceous, the pores being perfectly empty; the other part is amygdaloidal, the pores or cells being mostly filled up with carbonate of lime, forming white kernels.

Scoriæ and *Pumice* may next be mentioned as porous rocks, produced by the action of gases on materials melted by volcanic heat. *Scoriæ* are usually of a reddish-brown and black colour, and are the cinders and slags of basaltic or augitic lavas. *Pumice*

is a light, spongy, fibrous substance, produced by the action of gases on trachytic and other lavas; the relation, however, of its origin to the composition of lava is not yet well understood. Von Buch says that it never occurs where only Labrador-felspar is present.

Lava.—This term has a somewhat vague signification, having been applied to all melted matter observed to flow in streams from volcanic vents. When this matter consolidates in the open air, the upper part is usually scoriaceous, and the mass becomes more and more stony as we descend, or in proportion as it has consolidated more slowly and under greater pressure. At the bottom, however, of a stream of lava, a small portion of scoriaceous rock very frequently occurs, formed by the first thin sheet of liquid matter, which often precedes the main current, or in consequence of the contact with water in or upon the damp soil.

The more compact lavas are often porphyritic, but even the scoriaceous part sometimes contains imperfect crystals, which have been derived from some older rocks, in which the crystals pre-existed, but were not melted, as being more infusible in their nature.

Although melted matter rising in a crater, and even that which enters rents on the side of a crater, is called lava, yet this term belongs more properly to that which has flowed either in the open air or on the bed of a lake or sea. If the same fluid has not reached the surface, but has been merely injected into fissures below ground, it is called trap.

There is every variety of composition in lavas; some are trachytic, as in the Peak of Teneriffe; a great number are basaltic, as in Vesuvius and Auvergne; others are Andesitic, as those of Chili; some of the most modern in Vesuvius consist of green augite, and many of those of Etna of augite and Labrador-felspar.*

* G. Rose, Ann. des Mines, tom. viii. p. 32.

Trap tuff, volcanic tuff.—Small angular fragments of the scoriæ and pumice, above mentioned, and the dust of the same, produced by volcanic explosions, form the tuffs which abound in all regions of active volcanos, where showers of these materials, together with small pieces of other rocks ejected from the crater, fall down upon the land or into the sea. Here they often become mingled with shells, and are stratified. Such tuffs are sometimes bound together by a calcareous cement, and form a stone susceptible of a beautiful polish. But even when little or no lime is present, there is a great tendency in the materials of ordinary tuffs to cohere together.

Besides the peculiarity of their composition, some tuffs, or *volcanic grits*, as they have been termed, differ from ordinary sandstones by the angularity of their grains. When the fragments are coarse, the rock is styled a volcanic *breccia*. *Tufaceous conglomerates* result from the intermixture of rolled fragments or pebbles of volcanic and other rocks with tuff.

According to Mr. Serope, the Italian geologists confine the term *tuff*, or *tufa*, to felspathose mixtures, and those composed principally of pumice, using the term *peperino* for the basaltic tuffs.* The peperinos thus distinguished are usually brown, and the tuffs grey or white.

We meet occasionally with extremely compact beds of volcanic materials, interstratified with fossiliferous rocks. These may sometimes be tuffs, although their density or compactness is such as to cause them to resemble many of those kinds of trap which are found in ordinary dikes. The chocolate-coloured mud, which was poured for weeks out of the crater of Graham's Island, in the Mediterranean, in 1831, must, when unmixed with other materials, have constituted a stone heavier than granite. Each cubic inch of the impalpable powder which has fallen for days through the atmosphere, during some modern eruptions, has been found to weigh, without being compressed, as much as ordinary trap rocks, and to be often identical with these in mineral composition.

The fusibility of the igneous rocks generally exceeds that of other rocks, for there is much alkaline matter and lime in their composition, which serves as a flux to the large quantity of silica, which would be otherwise so refractory an ingredient.

It is remarkable that, notwithstanding the abundance of this silica, quartz, that is, crystalline silica, is usually wanting in the volcanic rocks, or is present only as an occasional mineral, like mica. The elements of mica, as of quartz, occur in lava and trap; but the circumstances under which these rocks are formed are evidently unfavourable to the development of mica and quartz, minerals so characteristic of the hypogene formations.

It would be tedious to enumerate all the varieties of trap and lava which have been regarded by different observers as sufficiently abundant to deserve distinct names, especially as each investigator is too apt to

* Geol. Trans. vol. ii. p. 211, 2d series.

exaggerate the importance of local varieties which happen to prevail in districts best known to him. It will be useful, however, to subjoin here, in the form of a glossary, an alphabetical list of the names and synonyms most commonly in use, with brief explanations, to which I have added a table of the analysis of the simple minerals most abundant in the volcanic and hypogene rocks.

Explanation of the names, synonyms, and mineral composition of the more abundant volcanic rocks.

- AMPHIBOLITE.** See Hornblende rock; amphibole being Häüy's name for hornblende.
- AMYGDALOID.** A particular form of volcanic rock; see p. 372.
- AUGITE ROCK.** A kind of basalt or greenstone, composed wholly or principally of granular augite. (*Leonhard's Mineralreich*, 2d edition, p. 85.)
- AUGITIC-PORPHYRY.** Crystals of Labrador-felspar and of augite, in a green or dark grey base. (*Rose Ann. des Mines*, tom. 8, p. 22, 1835).
- BASALT.** Chiefly augite—an intimate mixture of augite and felspar with magnetic iron, olivine, &c. See p. 371. The yellowish green mineral called olivine, can easily be distinguished from yellowish felspar by its infusibility, and having no cleavage. The edges turn brown in the flame of the blow-pipe.
- BASANITE.** Name given by Alex. Brongniart to a rock, having a base of basalt, with more or less distinct crystals of augite disseminated through it.
- CLAYSTONE and CLAYSTONE-PORPHYRY.** An earthy and compact stone, usually of a purplish colour, like an indurated clay; passes into hornstone; generally contains scattered crystals of felspar and sometimes of quartz.
- CLINKSTONE.** *Syn.* Phonolite, fissile Petrosilex; a greenish or greyish rock, having a tendency to divide into slabs and columns; hard, with clean fracture, ringing under the hammer; principally composed of compact felspar, and, according to Gmelin, of felspar and mesotype. (*Leonhard's Mineralreich*, p. 102.) A rock much resembling clinkstone, and called by some Petrosilex, contains a considerable percentage of quartz and felspar. As both trachyte and basalt pass into clinkstone, the rock so called must be very various in composition.
- COMPACT FELSPAR,** which has also been called Petrosilex; the rock so called includes the hornstone of some mineralogists, is allied to clinkstone, but is harder, more compact, and translucent. It is a varying rock, of which the chemical composition is not well defined, and is perhaps the same as that of clay. (*MacCulloch's Classification of Rocks*, p. 481.) Dr. MacCulloch says, that it contains both potash and soda.
- CORNEAN.** A variety of claystone allied to hornstone. A fine homogeneous paste, supposed to consist of an aggregate of felspar, quartz, and hornblende, with occasional epidote, and perhaps chlorite; it passes into compact felspar and hornstone. (*De la Beche, Geol. Trans.* second series, vol. 2, p. 3.)
- DIALLAGE ROCK.** *Syn.* Euphotide, Gabbro, and some Ophiolites. Compounded of felspar and diallage, sometimes with the addition of serpentine, or mica, or quartz. (*MacCulloch, ibid.* p. 648.)
- DIORITE.** A kind of greenstone, which see. Components, felspar, and hornblende in grains. According to *Rose, Ann. des Mines*, tom. 8, p. 4, *diorite* consists of albite and hornblende.

- DIORITIC-PORPHYRY.** A porphyritic greenstone, composed of crystals of albite and hornblende, in a greenish or blackish base. (*Rose, ibid.* p. 10.)
- DOLERITE.** Formerly defined as a synonym of greenstone, which see. But, according to Rose (*ibid.* p. 32), its composition is black augite and Labrador-felspar; according to Leonhard (*Mineralreich*, &c. p. 77), augite, Labrador-felspar, and magnetic iron.
- DOMITE.** An earthy *trachyte*, found in the Puy de Dome, in Auvergne.
- EUPHOTIDE.** A mixture of grains of Labrador-felspar and diallage. (*Rose, ibid.* p. 19.) According to some, this rock is defined to be a mixture of augite or hornblende, and Saussurite, a mineral allied to jade. (*Allan's Mineralogy*, p. 158.) See Diallage rock.
- FELSPAR-PORPHYRY.** *Syn.* Hornstone-porphry; a base of felspar, with crystals of felspar, and crystals and grains of quartz. See also Hornstone.
- GABBRO,** see Diallage rock.
- GREENSTONE.** *Syn.* Dolerite and diorite; components, hornblende and felspar, or augite and felspar in grains. See above, p. 372.
- GREYSTONE.** (Graustein of Werner.) Lead grey and greenish rock, composed of felspar and augite, the felspar being more than seventy-five per cent. (*Scrope, Journ. of Sci.* No. 42, p. 221.) Greystone lavas are intermediate in composition between basaltic and trachytic lavas.
- HORNBLLENDE ROCK.** A greenstone, composed principally of granular hornblende, or augite. (*Leonhard, Mineralreich*, &c., p. 85.)
- HORNSTONE, HORNSTONE-PORPHYRY.** A kind of felspar porphyry (*Leonhard, ibid.*), with a base of hornstone, a mineral approaching near to flint, differing from compact felspar in being infusible.
- HYPERSTHENE ROCK,** a mixture of grains of Labrador-felspar and hypersthene (*Rose, Ann. des Mines*, tom. 8, p. 13), having the structure of syenite or granite; abundant among the traps of Skye. Some geologists consider it a greenstone, in which hypersthene replaces hornblende.
- LATERITE.** A red jaspery rock, composed of silicate of alumina and oxide of iron. Abundant in the Deccan, in India; and referred to the trap formation; from Later, a brick or tile.
- MELAPHYRE.** A variety of black porphyry, the base being black augite with crystals of felspar; from *μελας, melas*, black.
- OBSIDIAN.** Vitreous lava like melted glass, nearly allied to pitchstone.
- OPHIOLITE,** sometimes same as Diallage rocks (*Leonhard*, p. 77); sometimes a kind of serpentine.
- OPHITE.** A green porphyritic rock composed chiefly of hornblende, with crystals of that mineral in a base of the same, mixed with some felspar. It passes into serpentine by a mixture of talc. *Bural's d'Aubuisson*, tom. ii. p. 63.)
- PEARLSTONE.** A volcanic rock, having the lustre of mother of pearl; usually having a nodular structure; intimately related to obsidian, but less glassy.
- PEPERINO.** A form of volcanic tuff, composed of basaltic scoriæ. See p. 374.
- PETROSILEX.** See Clinkstone and Compact Felspar.
- PHONOLITE.** *Syn.* of Clinkstone, which see.
- PITCHSTONE.** Vitreous lava, less glassy than obsidian; a blackish green rock resembling glass, having a resinous lustre and appearance of pitch; composition various, usually felspar and augite; passes into basalt; occurs in veins, and in Arran forms a dike thirty feet wide, cutting through sandstone; forms the outer walls of some basaltic dikes.
- PORPHYRY.** Any rock in which detached crystals of felspar, or of one or more minerals, are diffused through a base. See p. 372.

POZZOLANA. A kind of tuff. See p. 36.

PUMICE. A light, spongy, fibrous form of trachyte. See p. 373.

PYROXENIC-PORPHYRY, same as augitic-porphyr, pyroxene being Haiüy's name for augite.

SCORLE. *Syn.* volcanic cinders; reddish brown or black porous form of lava. See p. 373.

SERPENTINE. A greenish rock, in which there is much magnesia; usually contains diallage, which is nearly allied to the simple mineral called serpentine. Occurs sometimes, though rarely, in dikes, altering the contiguous strata; is indifferently a member of the trappean or hypogene series.

SYENITIC-GREENSTONE; composition, crystals or grains of felspar and hornblende. See p. 372.

TEPHRINE, synonymous with lava. Name proposed by Alex. Brongniart.

TOADSTONE. A local name in Derbyshire for a kind of wacké, which see.

TRACHYTE. Chiefly composed of glassy felspar, with crystals of glassy felspar. See p. 372.

TRAP TUFF. See p. 374.

TRASS. A kind of tuff or mud poured out by lake craters during eruptions; common in the Eifel, in Germany.

TUFACEOUS CONGLOMERATE. See p. 374.

TUFF. *Syn.* Trap-tuff, volcanic tuff. See p. 374.

VITREOUS LAVA. See Pitchstone and Obsidian.

VOLCANIC TUFF. See p. 374.

WACKE. A soft and earthy variety of trap, having an argillaceous aspect. It resembles indurated clay, and when scratched exhibits a shining streak.

WHINSTONE. A Scotch provincial term for greenstone and other hard trap rocks.

ANALYSIS OF MINERALS MOST ABUNDANT IN THE VOLCANIC AND HYPOGENE ROCKS.

	Silica	Alu. mina.	Magn. nesia.	Lime.	Potash.	Soda.	Iron Oxide.	Man- gane.	Remain- der.
Actinolite (Bergman) - - - -	64	-	22	-	-	-	3	-	
Albite (Rose) - - - -	68.84	20.53	-	a trace	-	9.12	-	-	
— (mean of 4 analyses) - - -	69.45	19.44	0.13	0.22	-	9.95	a trace	a trace	
Augite (Rose) - - - -	53.36	-	4.69	22.19	-	-	17.38	0.69	
— (mean of 4 analyses) - - -	53.57	1	11.26	20.9	-	-	10.75	0.67	
Carbonate of Lime (Blot) - - -	-	-	-	56.33	-	-	-	-	43.05 C.
Chiaustolite (Laudgrabe) - - -	68.49	30.17	4.12	-	-	-	2.7	-	0.27 W.
Chlorite (Vauquelin) - - - -	26	18.5	8	-	-	2	43	-	
— (mean of 3 analyses) - - -	27.43	17.9	14.56	0.50	1.56	-	30.63	-	6.92 W.
Diallage (Klaproth) - - - -	60	-	27.5	-	-	-	10.5	-	
— (mean of 3 analyses) - - -	43.39	2.2	26.41	5.58	-	-	11.53	1.5	8.54 W.
Epidote (Vauquelin) - - - -	37	21	-	15	-	-	24	-	
Felspar, common (Vauq.) - - -	62.83	17.02	-	3	13	-	1	-	
— (Rose) - - - -	66.75	17.5	-	1.25	12	-	0.75	-	
— (mean of 7 analyses) - - -	64.04	18.94	-	0.76	13.66	-	0.74	-	
Garnet (Klaproth) - - - -	35.75	27.25	-	-	-	-	36	0.25	
— (Phillips) - - - -	43	16	-	20	-	-	16	-	
Hornblende (Klap.) - - - -	42	12	2.25	11	a trace	-	30	0.25	
— (Bonsdorff) - - - -	45.69	12.18	18.79	13.85	-	-	7.32	0.22	1.5 F.
Hypersthene (Klaproth) - - -	54.25	2.25	14	1.5	-	-	24.5	a trace	1 W.
Labrador-felspar (Klap.) - - -	55.75	26.5	-	11.	-	4	1.25	-	0.5 W.
Leucite (Klap.) - - - -	53.75	24.62	-	-	21.35	-	-	-	
Mesotype (Gehlen) - - - -	54.64	19.70	-	1.61	-	15.09	-	-	9.83 W.
Mica (Klaproth) - - - -	42.5	11.5	9	-	10	-	22	2	
— (Vauquelin) - - - -	51	8.5	-	1.33	-	-	7	-	
— (mean of 3 analyses) - - -	45.83	22.56	-	-	11.08	-	14	1.45	
Olivine (Klaproth) - - - -	50	-	38.5	-	-	-	12	-	
Schorl or Tourmaline (Gmelin) -	35.48	34.75	4.68	-	0.48	1.75	17.44	1.89	4.02 B.
— (mean of 6 analyses) - - -	36.03	35.82	4.44	0.28	0.71	1.96	13.71	1.62	
Serpentine (Hisinger) - - - -	43.07	0.25	40.37	0.5	-	-	1.17	-	12.45 W.
— (mean of 5 analyses) - - -	37.29	4.97	36.8	2.89	-	-	3.14	-	12.77 W.
Steadite (Vauquelin) - - - -	64	-	22	-	-	-	-	-	5 W.
— (mean of 3 analyses by Klaproth) -	48.3	6.18	26.65	-	-	-	2	-	9.5 W.
Talc. (Klaproth) - - - -	61.75	-	30.5	-	2.75	-	2.5	-	

In the last column of the above Table, the letters B. C. F. W. represent Boracic acid, Carbonic acid, Fluoric acid, and Water.

CHAPTER XXIX.


VOLCANIC ROCKS — *continued.*

Trap dikes — sometimes project — sometimes leave fissures vacant by decomposition — Branches and veins of trap — Dikes more crystalline in the centre — Foreign fragments of rock imbedded — Strata altered at or near the contact — Obliteration of organic remains — Conversion of chalk into marble — and of coal into coke — Inequality in the modifying influence of dikes — Trap interposed between strata — Columnar and globular structure — Relation of trappean rocks to the products of active volcanos — Sub-marine lava and ejected matter correspond generally to ancient trap — Structure and physical features of Palma and some other extinct volcanos.

HAVING in the last chapter spoken of the composition and mineral characters of volcanic rocks, I shall next describe the manner and position in which they occur in the earth's crust, and their external forms. Now the leading varieties, such as basalt, greenstone, trachyte, porphyry, and the rest, are found sometimes in dikes penetrating stratified and unstratified formations, sometimes in shapeless masses protruding through or overlying them, or in horizontal sheets intercalated between strata.

Volcanic dikes. — Fissures have already been spoken of as occurring in all kinds of rocks, some a few feet, others many yards in width, and often filled up with earth or angular pieces of stone, or with sand and pebbles. Instead of such material, suppose a quantity of melted stone to be driven or injected into an open rent, and there consolidated, we have then a tabular mass resembling a wall, and called a trap dike. It

Fig. 439.




is not uncommon to find such dikes passing through strata of soft materials, such as tuff or shale, which, being more perishable than the trap, are often washed away by the sea, rivers, or rain, in which case the dike stands prominently out in the face of precipices, or on the level surface of a country. (See the annexed figure.*)

In the islands of Arran, Skye, and other parts of Scotland, where sandstone, conglomerate, and other hard rocks are traversed by dikes of trap, the converse of the above phenomenon is seen. The dike having decomposed more rapidly than the containing rock, has once

* I have been favoured with this drawing by Captain B. Hall.

more left open the original fissure, often for a distance of many yards inland from the sea-coast, as represented in the annexed view (fig. 440).

Fig. 440.



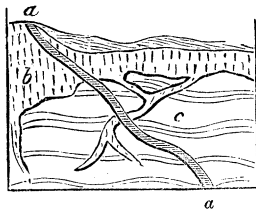
Fissures left vacant by decomposed trap. Strathaird, Skye. (MacCulloch.)

In these instances, the greenstone of the dike is usually more tough and hard than the sandstone; but chemical action, and chiefly the oxidation of the iron, has given rise to the more rapid decay.

There is yet another case, by no means uncommon in Arran and other parts of Scotland, where the strata in contact with the dike, and for a certain distance from it, have been hardened, so as to resist the action of the weather more than the dike itself, or the surrounding rocks. When this happens, two parallel walls of indurated strata are seen protruding above the general level of the country, and following the course of the dike.

As fissures sometimes send off branches, or divide into two or more fissures of equal size, so also we find trap dikes bifurcating and ramifying, and sometimes they are so tortuous as to be called veins, though this is more common in granite than in trap. The accompanying sketch (fig. 441) by Dr. MacCulloch represents part of a sea-cliff in Argyleshire, where an overlying mass of trap, *b*, sends out some veins which terminate downwards. Another trap vein, *a*, cuts through both the limestone, *c*, and the trap, *b*.

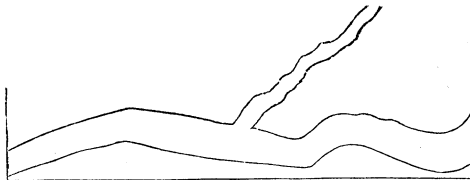
Fig. 441.



Trap veins in Airdnamurchan.

In fig. 442, a ground plan is given of a ramifying dike of greenstone, which I observed cutting through sandstone on the beach near Kildonan Castle, in Arran. The larger branch varies from 5 to 7 feet in width, which will afford a scale of measurement for the whole.

Fig. 442.




Ground plan of greenstone dike traversing sandstone. Arran.

In the Hebrides and other countries, the same masses of trap which occupy the surface of the country far and wide, concealing the subjacent stratified rocks, are seen also in the sea cliffs, prolonged downwards in veins or dikes, which probably unite with other masses of igneous rock

at a greater depth. The largest of the dikes represented in the annexed diagram, and which are seen in part of the coast of Skye, is no less than 100 feet in width.

Fig. 443.



Trap dividing and covering sandstone near Suishnish in Skye. (MacCulloch.)

Every variety of trap-rock is sometimes found in these dikes, as basalt, greenstone, felspar-porphyr, and more rarely trachyte. The amygdaloidal traps also occur, and even tuff and breccia, for the materials of these last may be washed down into open fissures at the bottom of the sea, or during eruptions on the land may be showered into them from the air.

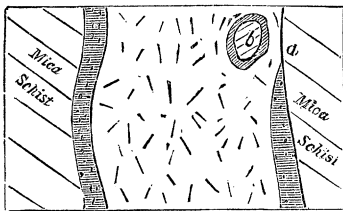
Some dikes of trap may be followed for leagues uninterruptedly in nearly a straight direction, as in the north of England, showing that the fissures which they fill must have been of extraordinary length.

Dikes more crystalline in the centre.—In many cases trap at the edges or sides of a dike is less crystalline or more earthy than in the centre, in consequence of the melted matter having cooled more rapidly by coming in contact with the cold sides of the fissure; whereas, in the centre, the matter of the dike being kept long in a fluid or soft state, the crystals are slowly formed. In the ancient part of Vesuvius, called Somma, a thin band of vitreous lava is found at the edge of some dikes. At the junction of greenstone dikes with limestone, a *sahlband*, or selvaige, of serpentine is occasionally observed.

On the left shore of the fiord of Christiania, in Norway, I examined, in company with Professor Keilhau, a remarkable dike of syenitic greenstone, which is traced through Silurian strata, until at length, in the promontory of Næsodden, it enters mica-schist. Fig. 444 represents a

Fig. 444.

Syenitic greenstone dike of Næsodden, Christiania.



Greenstone. Syenitic rock. Greenstone.

b. imbedded fragment of crystalline schist surrounded by a band of greenstone.

ground plan, where the dike appears 8 paces in width. In the middle it is highly crystalline and granitiform, of a purplish colour, and containing a few crystals of mica, and strongly contrasted with the whitish mica-schist, between which and the syenitic rock there is usually on each side a distinct black band, 18 inches wide, of dark greenstone. When first seen, these bands have the appearance of two accompanying dikes; yet they are, in fact, only the different


form which the syenitic materials have assumed where near to or in contact with the mica-schist. At one point, *a*, one of the *sahlbands* ter-

minates for a space; but near this there is a large detached block, *b*, having a gneiss-like structure, consisting of hornblende and felspar, which is included in the midst of the dike. Round this a smaller encircling zone is seen, of dark basalt, or fine-grained greenstone, nearly corresponding to the larger ones that border the dike, but only 1 inch wide.

It seems, therefore, evident that the fragment, *b*, has acted on the matter of the dike, probably by causing it to cool more rapidly, in the same manner as the walls of the fissures have acted on a larger scale. The facts, also, illustrate the facility with which a granitiform syentic may pass into ordinary rocks of the volcanic family.

The fact above alluded to, of a foreign fragment, such as *b*, fig. 444,

Fig. 445.



Greenstone dike, with fragments of gneiss. Sor-genfri, Christiania.

included in the midst of the trap, as if torn off from some subjacent rock or the walls of a fissure, is by no means uncommon. A fine example is seen in another dike of greenstone, 10 feet wide, in the northern suburbs of Christiania, in Norway, of which the annexed figure is a ground plan. The dike passes through shale, known by its fossils to belong to the Silurian series. In the black base of greenstone are angular and roundish pieces of gneiss, some white, others of a light flesh-colour, some without lamination, like granite, others with laminae, which, by their various and often opposite directions, show that they have been scattered at random through the matrix. These imbedded pieces of gneiss measure from 1 to about 8 inches in diameter.

Rocks altered by volcanic dikes.—After these remarks on the form and composition of dikes themselves, I shall describe the alterations which they sometimes produce in the rocks in contact with them. The changes are usually such as the intense heat of melted matter and the entangled gases might be expected to cause.

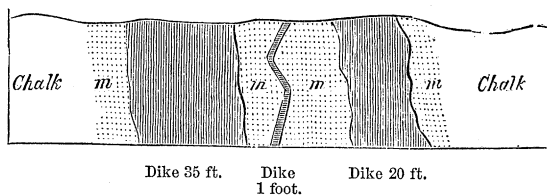
Plas-Newydd.—A striking example, near Plas-Newydd, in Anglesea, has been described by Professor Henslow.* The dike is 134 feet wide, and consists of a rock which is a compound of felspar and augite (dolerite of some authors). Strata of shale and argillaceous limestone, through which it cuts perpendicularly, are altered to a distance of 30, or even, in some places, to 35 feet from the edge of the dike. The shale, as it approaches the trap, becomes gradually more compact, and is most indurated where nearest the junction. Here it loses part of its schistose structure, but the separation into parallel layers is still discernible. In several places the shale is converted into hard porcellanous jasper. In the most hardened part of the mass the fossil shells, principally *Producti*, are nearly obliterated; yet even here their impressions

* Cambridge Transactions, vol. i. p. 402.

may frequently be traced. The argillaceous limestone undergoes analogous mutations, losing its earthy texture as it approaches the dike, and becoming granular and crystalline. But the most extraordinary phenomenon is the appearance in the shale of numerous crystals of analcime and garnet, which are distinctly confined to those portions of the rock affected by the dike.* Some garnets contain as much as 20 per cent. of lime, which they may have derived from the decomposition of the fossil shells or Producti. The same mineral has been observed, under very analogous circumstances, in High Teesdale, by Professor Sedgwick, where it also occurs in shale and limestone, altered by basalt.†

Antrim. — In several parts of the county of Antrim, in the north of Ireland, chalk with flints is traversed by basaltic dikes. The chalk is there converted into granular marble near the basalt, the change sometimes extending 8 or 10 feet from the wall of the dike, being greatest near the point of contact, and thence gradually decreasing till it becomes evanescent. "The extreme effect," says Dr. Berger, "presents a dark brown crystalline limestone, the crystals running in flakes as large as those of coarse primitive (*metamorphic*) limestone; the next state is saccharine, then fine-grained and arenaceous; a compact variety, having a porcellaneous aspect and a bluish-grey colour, succeeds: this, towards the outer edge, becomes yellowish-white, and insensibly graduates into the unaltered chalk. The flints in the altered chalk usually assume a grey yellowish colour."‡ All traces of organic remains are effaced in that part of the limestone which is most crystalline.

Fig. 446.



Basaltic dikes in chalk in the island of Rathlin, Antrim.
Ground plan, as seen on the beach. (Conybeare and Buckland.‡)

The annexed drawing (fig. 446) represents three basaltic dikes traversing the chalk, all within the distance of 90 feet. The chalk contiguous to the two outer dikes is converted into a finely granular marble, *m m*, as are the whole of the masses between the outer dikes and the central one. The entire contrast in the composition and colour of the intrusive and invaded rocks, in these cases, renders the phenomena peculiarly clear and interesting.

Another of the dikes of the north-east of Ireland has converted a mass of red sandstone into hornstone.|| By another, the slate clay of

* Cambridge Trans. vol. i. p. 410.

‡ Geol. Trans., 1st series, vol. iii. p. 210, and plate 10.

† Ibid. vol. ii. p. 175.

|| Ibid. p. 201.

‡ Dr. Berger, Geol. Trans., 1st series, vol. iii. p. 172.

the coal measures has been indurated, and has assumed the character of flinty slate;* and in another place the slate clay of the lias has been changed into flinty slate, which still retains numerous impressions of ammonites.†

It might have been anticipated that beds of coal would, from their combustible nature, be affected in an extraordinary degree by the contact of melted rock. Accordingly, one of the greenstone dikes of Antrim, on passing through a bed of coal, reduces it to a cinder for the space of 9 feet on each side.‡

At Cockfield Fell, in the north of England, a similar change is observed. Specimens taken at the distance of about 30 yards from the trap are not distinguishable from ordinary pit coal; those nearer the dike are like cinders, and have all the character of coke; while those close to it are converted into a substance resembling soot.§

As examples might be multiplied without end, I shall merely select one or two others, and then conclude. The rock of Stirling Castle is a calcareous sandstone, fractured and forcibly displaced by a mass of greenstone which has evidently invaded the strata in a melted state. The sandstone has been indurated, and has assumed a texture approaching to hornstone near the junction. In Arthur's Seat and Salisbury Craig, near Edinburgh, a sandstone which comes in contact with greenstone is converted into a jaspideous rock.||

The secondary sandstones in Skye are converted into solid quartz in several places, where they come in contact with veins or masses of trap; and a bed of quartz, says Dr. MacCulloch, found near a mass of trap, among the coal strata of Fife, was in all probability a stratum of ordinary sandstone, having been subsequently indurated and turned into quartzite by the action of heat.¶

But although strata in the neighbourhood of dikes are thus altered in a variety of cases, shale being turned into flinty slate or jasper, limestone into crystalline marble, sandstone into quartz, coal into coke, and the fossil remains of all such strata wholly and in part obliterated, it is by no means uncommon to meet with the same rocks, even in the same districts, absolutely unchanged in the proximity of volcanic dikes.

This great inequality in the effects of the igneous rocks may often arise from an original difference in their temperature, and in that of the entangled gases, such as is ascertained to prevail in different lavas, or in the same lava near its source and at a distance from it. The power also of the invaded rocks to conduct heat may vary, according to their composition, structure, and the fractures which they may have experienced, and perhaps, also, according to the quantity of water (so capable of being

* Geol. Trans., 1st series, vol. iii. p. 205.

† Ibid. p. 213; and Playfair, *Illust. of Hutt. Theory*, s. 253.

‡ Geol. Trans., 1st series, vol. iii. p. 206.

§ Sedgwick, *Camb. Trans.*, vol. ii. p. 37.

|| *Illust. of Hutt. Theory*, § 253, and 261. Dr. MacCulloch, *Geol. Trans.*, 1st series, vol. ii. p. 305.

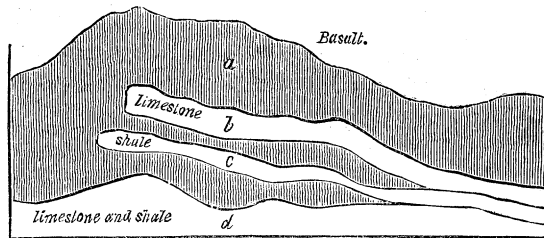
¶ *Syst. of Geol.* vol. i. p. 206.

heated) which they contain. It must happen in some cases that the component materials are mixed in such proportions as prepare them readily to enter into chemical union, and form new minerals; while in other cases the mass may be more homogeneous, or the proportions less adapted for such union.

We must also take into consideration, that one fissure may be simply filled with lava, which may begin to cool from the first; whereas in other cases the fissure may give passage to a current of melted matter, which may ascend for days or months, feeding streams which are overflowing the country above, or are ejected in the shape of scoriæ from some crater. If the walls of a rent, moreover, are heated by hot vapour before the lava rises, as we know may happen on the flanks of a volcano, the additional caloric supplied by the dike and its gases will act more powerfully.

Intrusion of trap between strata. — In proof of the mechanical force which the fluid has sometimes exerted on the rocks into which it has intruded itself, I may refer to the Whin-Sill, where a mass of basalt, from 60 to 80 feet in height, represented by *a*, fig. 447, is in part wedged

Fig. 447.



Trap interposed between displaced beds of limestone and shale, at White Force, High Teesdale, Durham. (Sedgwick.*)

in between the rocks of limestone, *b*, and shale, *c*, which have been separated from the great mass of limestone and shale, *d*, with which they were united.

The shale in this place is indurated; and the limestone, which at a distance from the trap is blue, and contains fossil corals, is here converted into granular marble without fossils.


Masses of trap are not unfrequently met with intercalated between strata, and maintaining their parallelism to the planes of stratification throughout large areas. They must in some places have forced their way literally between the divisions of the strata, a direction in which there would be the least resistance to an advancing fluid, if no vertical rents communicated with the surface, and a powerful hydrostatic pressure was caused by gases propelling the lava upwards.

Columnar and globular structure. — One of the characteristic forms of volcanic rocks, especially of basalt, is the columnar, where large masses are divided into regular prisms, sometimes easily separable, but in other cases adhering firmly together. The columns vary in the number of angles, from three to twelve; but they have most commonly from five

* Camb. Trans. vol. ii. p. 180.

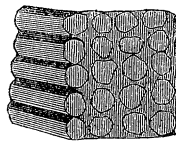
to seven sides. They are often divided transversely, at nearly equal distances, like the joints in a vertebral column, as in the Giants' Causeway, in Ireland. They vary exceedingly in respect to length and diameter. Dr. MacCulloch mentions some in Skye which are about 400 feet long; others, in Morven, not exceeding an inch. In regard to diameter, those of Ailsa measure 9 feet, and those of Morven an inch or less.* They are usually straight, but sometimes curved; and examples of both these occur in the island of Staffa. In a horizontal bed or sheet of trap the columns are vertical; in a vertical dike they are horizontal. Among other examples of the last-mentioned phenomenon is the mass of basalt, called the Chimney, in St. Helena (see fig. 448), a pile of hexagonal prisms, 64 feet high, evidently the remainder of a narrow dike, the walls

Fig. 448.



Volcanic dike composed of horizontal prisms. St. Helena.

Fig. 449.

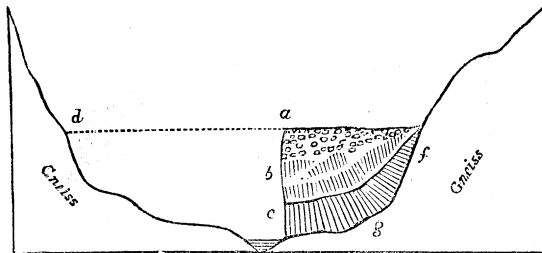


Small portion of the dike in Fig. 448.

of rock which the dike originally traversed having been removed down to the level of the sea. In fig. 449, a small portion of this dike is represented on a less reduced scale.†

It being assumed that columnar trap has consolidated from a fluid state, the prisms are said to be always at right angles to the *cooling surfaces*. If these surfaces, therefore, instead of being either perpendicular, or horizontal, are curved, the columns ought to be inclined at every angle to the horizon; and there is a beautiful exemplification of this

Fig. 450.



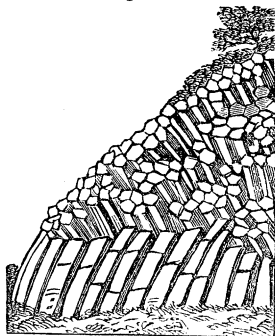
Lava of La Coupe d'Ayzac, near Antraigue, in the province of Ardèche.

* MacCul. Syst. of Geol. vol. ii. p. 137.

† Seale's Geognosy of St. Helena, plate 9.

phenomenon in one of the valleys of the Vivarais, a mountainous district in the South of France, where, in the midst of a region of gneiss, a geologist encounters unexpectedly several volcanic cones of loose sand and scoriæ. From the crater of one of these cones, called La Coupe d' Ayzac, a stream of lava descends and occupies the bottom of a narrow valley, except at those points where the river Volant, or the torrents which join it, have cut away portions of the solid lava. The accompanying sketch (fig. 450) represents the remnant of the lava at one of the points where a lateral torrent joins the main valley of the Volant. It is clear that the lava once filled the whole valley up to the dotted line *da*; but the river has gradually swept away all below that line, while the tributary torrent has laid open a transverse section; by which we perceive, in the first place, that the lava is composed, as usual in this country, of three parts: the uppermost, at *a*, being scoriaceous; the second, *b*, presenting irregular prisms; and the third, *c*, with regular columns, which are vertical on the banks of the Volant, where they rest

Fig. 451.




Columnar basalt in the Vicentin.
(Fortis.)

on a horizontal base of gneiss, but which are inclined at an angle of 45° at *g*, and then horizontal at *f*, their position having been every where determined, according to the law before mentioned, by the concave form of the original valley.

In the annexed figure (451) a view is given of some of the inclined and curved columns which present themselves on the sides of the valleys in the hilly region north of Vicenza, in Italy, and at the foot of the higher Alps.* Unlike those of the Vivarais, last mentioned, the basalt of this country was evidently submarine, and the present valleys have since been hollowed out by denudation.

The columnar structure is by no means peculiar to the trap rocks in

Fig. 452.



Basaltic pillars of the Käsegrotte, Bertrich-Baden, half way between Treves and Coblenz.
Height of grotto, from 7 to 8 feet.

* Fortis. Mém. sur. l'Hist. Nat. de l'Italie, tom. i. p. 233, plate 7.


which hornblende or augite predominate; it is also observed in clinkstone, trachyte, and other felspathic rocks of the igneous class, although in these it is rarely exhibited in such regular polygonal forms.

It has been already stated that basaltic columns are often divided by cross joints. Sometimes each segment, instead of an angular, assumes a spheroidal form, so that a pillar is made up of a pile of balls, usually flattened, as in the Cheese-grotto at Bertrich-Baden, in the Eifel, near the Moselle (fig. 452). The basalt, there, is part of a small stream of lava, from 30 to 40 feet thick, which has proceeded from one of several volcanic craters, still extant, on the neighbouring heights. The position of the lava bordering the river in this valley might be represented by a section like that already given at fig. 450, p. 385, if we merely supposed inclined strata of slate and the argillaceous sandstone called greywacké to be substituted for gneiss.

In some masses of decomposing greenstone, basalt, and other trap rocks, the globular structure is so conspicuous that the rock has the appearance of a heap of large cannon balls.

A striking example of this structure occurs in a resinous trachyte or pitchstone-porphry in one of the Ponza islands, which rise from the Mediterranean, off the coast of Terracina and Gaeta. The globes vary

Fig. 453.



Globiform pitchstone. Chiaja di Luna, Isle of Ponza. (Serope.)

from a few inches to three feet in diameter, and are of an ellipsoidal form (see fig. 453). The whole rock is in a state of decomposition, "and when the balls," says Mr. Serope, "have been exposed a short time to the weather, they scale off at a touch into numerous concentric coats, like those of a bulbous root, inclosing a compact nucleus. The laminae of this nucleus have not been so much loosened by decomposition; but the application of a ruder blow will produce a still further exfoliation."*

A fissile texture is occasionally assumed by clinkstone and other trap rocks, so that they have been used for roofing houses. Sometimes the prismatic and slaty structure is found in the same mass. The causes which give rise to such arrangements are very obscure, but are supposed to be connected with changes of temperature during the cooling of the mass, as will be pointed out in the sequel. (See Chaps. XXXV. and XXXVI.)

Relation of Trappean Rocks to the products of active Volcanos.

When we reflect on the changes above described in the strata near their contact with trap dikes, and consider how great is the analogy in

* Serope, Geol. Trans. vol. ii. p. 205, 2d series.

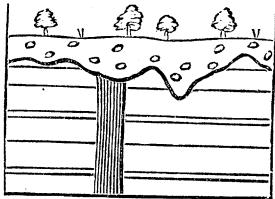
composition and structure of the rocks called trappean and the lavas of active volcanos, it seems difficult at first to understand how so much doubt could have prevailed for half a century as to whether trap was of igneous or aqueous origin. To a certain extent, however, there was a real distinction between the trappean formations and those to which the term volcanic was almost exclusively confined. The trappean rocks first studied in the north of Germany, and in Norway, France, Scotland, and other countries, were either such as had been formed entirely under deep water, or had been injected into fissures and intruded between strata, and which had never flowed out in the air, or over the bottom of a shallow sea. When these products, therefore, of submarine or subterranean igneous action were contrasted with loose cones of scoriæ, tuff, and lava, or with narrow streams of lava in great part scoriaceous and porous, such as were observed to have proceeded from Vesuvius and Etna, the resemblance seemed remote and equivocal. It was, in truth, like comparing the roots of a tree with its leaves and branches, which, although they belong to the same plant, differ in form, texture, colour, mode of growth, and position. The external cone, with its loose ashes and porous lava, may be likened to the light foliage and branches, and the rocks concealed far below, to the roots. But it is not enough to say of the volcano,

“quantum vertice in auras
Ætherias, tantum radice in Tartara tendit,”

for its roots do literally reach downwards to Tartarus, or to the regions of subterranean fire; and what is concealed far below, is probably always more important in volume and extent than what is visible above ground.

We have already stated how frequently dense masses of strata have been removed by denudation from wide areas (see Chap. VI.); and this

Fig. 454.



Strata intersected by a trap dike, and covered with alluvium.

fact prepares us to expect a similar destruction of whatever may once have formed the uppermost part of ancient submarine or subaerial volcanos, more especially as those superficial parts are always of the lightest and most perishable materials. The abrupt manner in which dikes of trap usually terminate at the surface (see fig. 454), and the water-worn pebbles of trap in the alluvium which covers the dike, prove incon-

testably that whatever was uppermost in these formations has been swept away. It is easy, therefore, to conceive that what is gone in regions of trap may have corresponded to what is now visible in active volcanos.

It will be seen in the following chapters, that in the earth's crust there are volcanic tuffs of all ages, containing marine shells, which bear witness to eruptions at many successive geological periods. These tuffs, and the associated trappean rocks, must not be compared to lava and scoriæ which had cooled in the open air. Their counterparts must be sought in the products of modern submarine volcanic eruptions. If it

be objected that we have no opportunity of studying these last, it may be answered, that subterranean movements have caused, almost everywhere in regions of active volcanos, great changes in the relative level of land and sea, in times comparatively modern, so as to expose to view the effects of volcanic operations at the bottom of the sea.

Thus, for example, the recent examination of the igneous rocks of Sicily, especially those of the Val di Noto, has proved that all the more ordinary varieties of European trap have been there produced under the waters of the sea, at a modern period; that is to say, since the Mediterranean has been inhabited by a great proportion of the existing species of testacea.

These igneous rocks of the Val di Noto, and the more ancient trappean rocks of Scotland and other countries, differ from subaerial volcanic formations in being more compact and heavy, and in forming sometimes extensive sheets of matter intercalated between marine strata, and sometimes stratified conglomerates, of which the rounded pebbles are all trap. They differ also in the absence of regular cones and craters, and in the want of conformity of the lava to the lowest levels of existing valleys.

It is highly probable, however, that insular cones did exist in some parts of the Val di Noto: and that they were removed by the waves, in the same manner as the cone of Graham island, in the Mediterranean, was swept away in 1831, and that of Nyöe, off Iceland, in 1783.* All that would remain in such cases, after the bed of the sea has been upheaved and laid dry, would be dikes and shapeless masses of igneous rock, cutting through sheets of lava which may have spread over the level bottom of the sea, and strata of tuff, formed of materials first scattered far and wide by the winds and waves, and then deposited. Trap conglomerates also, to which the action of the waves must give rise during the denudation of such volcanic islands, will emerge from the deep whenever the bottom of the sea becomes land.

The proportion of volcanic matter which is originally submarine must always be very great, as those volcanic vents which are not entirely beneath the sea, are almost all of them in islands, or, if on continents, near the shore. This may explain why extended sheets of trap so often occur, instead of narrow threads, like lava streams. For, a multitude of causes tend, near the land, to reduce the bottom of the sea to a nearly uniform level,—the sediment of rivers,—materials transported by the waves and currents of the sea from wasting cliffs,—showers of sand and scoriæ ejected by volcanos, and scattered by the wind and waves. When, therefore, lava is poured out on such a surface, it will spread far and wide in every direction in a liquid sheet, which may afterwards, when raised up, form the tabular capping of the land.

As to the absence of porosity in the trappean formations, the appearances are in a great degree deceptive, for all amygdaloids are, as

* See Princ. of Geol., *Index*, “Graham Island,” “Nyöe,” “Conglomerates, volcanic,” &c.

already explained, porous rocks, into the cells of which mineral matter, such as silex, carbonate of lime, and other ingredients, have been subsequently introduced (see p. 373); sometimes, perhaps, by secretion during the cooling and consolidation of lavas.

In the Little Cumbray, one of the Western Islands, near Arran, the amygdaloid sometimes contains elongated cavities filled with brown spar; and when the nodules have been washed out, the interior of the cavities is glazed with the vitreous varnish so characteristic of the pores of slaggy lavas. Even in some parts of this rock which are excluded from air and water, the cells are empty, and seem to have always remained in this state, and are therefore undistinguishable from some modern lavas.*

Dr. MacCulloch, after examining with great attention these and the other igneous rocks of Scotland, observes, "that it is a mere dispute about terms, to refuse to the ancient eruptions of trap the name of submarine volcanos; for they are such in every essential point, although they no longer eject fire and smoke."† The same author also considers it not improbable that some of the volcanic rocks of the same country may have been poured out in the open air.‡

Although the principal component minerals of subaerial lavas are the same as those of intrusive trap, and both the columnar and globular structure are common to both, there are, nevertheless, some volcanic rocks which never occur as lava, such as greenstone, clinkstone, the more crystalline porphyries, and those traps in which quartz and mica appear as constituent parts. In short, the intrusive trap rocks, forming the intermediate step between lava and the plutonic rocks, depart in their characters from lava in proportion as they approximate to granite.

These views respecting the relations of the volcanic and trap rocks will be better understood when the reader has studied, in the 33d chapter, what is said of the plutonic formations.

FORM, STRUCTURE, AND ORIGIN OF VOLCANIC MOUNTAINS.

The origin of volcanic cones with crater-shaped summits has been alluded to in the last chapter (p. 368), and more fully explained in the "Principles of Geology" (chaps. xxiv. to xxvii.), where Vesuvius, Etna, Santorin, and Barren Island were described. The more ancient portions of those mountains or islands, formed long before the times of history, exhibit the same external features and internal structure which belong to most of the extinct volcanos of still higher antiquity.


The island of Palma, for example, one of the Canaries, offers an excellent illustration of what, in common with many others, I regard as the ruins of a large dome-shaped mass formed by a series of eruptions proceeding from a crater at the summit, this crater having been

* MacCulloch, West. Isl., vol. ii. p. 487.

† Syst. of Geol., vol. ii. p. 114.

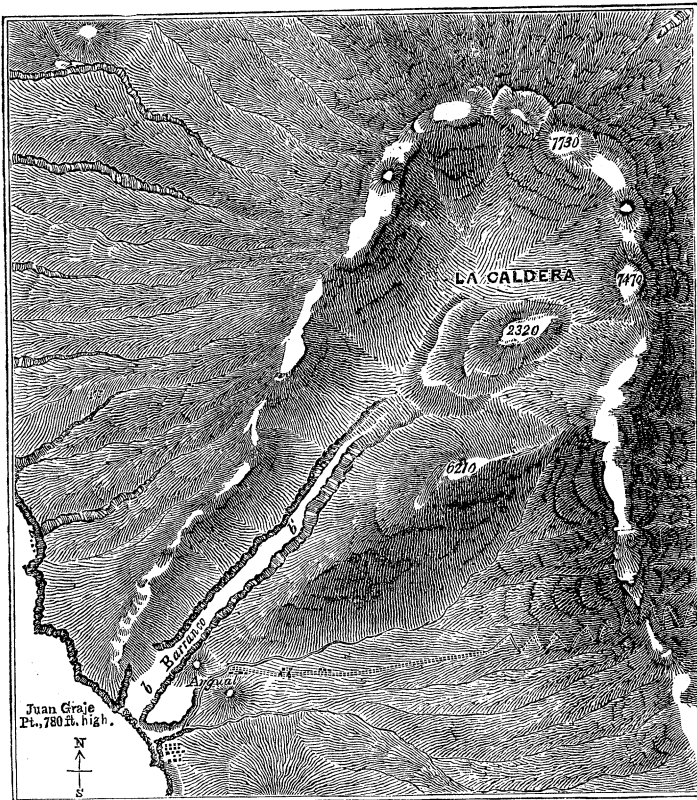
‡ Ibid.

Fig. 455.



View of the Isle of Palma, and of the entrance into the central cavity or Caldera. From Von Buch's "Canary Islands."

Fig. 456.



Map of the Caldera of Palma and the great ravine, called "Baranco de las Angustias." From a Survey of Capt. Vidal, R. N., 1837.

since replaced by a larger cavity, the origin of which has afforded geologists an ample field for discussion and speculation.

Von Buch, in his excellent account of the Canaries, has given us a graphic picture of this island, which consists chiefly of a single moun-

tain (fig. 455). This mountain has the general form of a great truncated cone, with a huge and deep cavity in the middle, about six miles in diameter, called by the inhabitants "the Caldera," or cauldron. The range of precipices surrounding the Caldera are no less than 4000 feet in their average height; at one point, where they are highest, they are 7730 feet above the level of the sea. The external flanks of the cone incline gently in every direction towards the base of the island, and are in part cultivated; but the walls and bottom of the Caldera present on all sides rugged and uncultivated rocks, almost completely devoid of vegetation. So steep are these walls, that there is no part by which they can be descended, and the only entrance is by a great ravine, or Barranco, as it is called (see *b b'*, map, fig. 456), which extends from the sea to the interior of the great cavity, and by its jagged, broken, and precipitous sides, exhibits to the geologist a transverse section of the rocks of which the whole mountain is composed. By this means, we learn that the cone is made up of a great number of sloping beds, which dip outwards in every direction from the centre of the void space, or from the hollow axis of the cone. The beds consist chiefly of sheets of basalt, alternating with conglomerates; the materials of the latter being in part rounded, as if rolled by water in motion. The inclination of all the beds corresponds to that of the external slope of the island, being greatest towards the Caldera, and least steep when they are nearest the sea. There are a great number of tortuous veins, and many dikes of lava or trap, chiefly basaltic, and most of them vertical, which cut through the sloping beds laid open to view in the great gorge or Barranco. These dikes and veins are more and more abundant as we approach the Caldera, being therefore most numerous where the slope of the beds is greatest.

Assuming the cone to be a pile of volcanic materials ejected by a long succession of eruptions (a point on which all geologists are agreed), we have to account for the Caldera and the great Barranco. I conceive that the cone itself may be explained, in accordance with what we know of the ordinary growth of volcanos,* by supposing most of the eruptions to have taken place from one or more central vents, at or near the summit of the cone, before it was truncated. From this culminating point, sheets of lava flowed down one after the other, and showers of ashes or ejected stones. The volcano may, in the earlier stages of its growth, have been in great part submerged, like Stromboli, in the sea; and, therefore, some of the fragments of rocks cast out of its crater may not only have been rolled by torrents sweeping down the mountain's side, but have also been rounded by the waves of the sea, as we see happen on the beach near Catania, on which the modern lavas of Etna are broken up. The increased number of dikes, as we approach the axis of the cone, agrees well with the hypothesis of the eruptions having been most frequent towards the centre.

There are three known causes or modes of operation, which may

* See Principles, chap. xxiv. — xxvii.

have conduced towards the vast size of the Caldera. First, the summit of a conical mountain may have fallen in, as happened in the case of Capacureu, one of the Andes, according to tradition, in the year 1462, and of many other volcanic mountains.* Sections seem wanting, to supply us with all the data required for judging fairly of the tenability of this hypothesis. It appears, however, from Captain Vidal's survey (see fig. 456), that a hill of considerable height rises up from the bottom of the Caldera, the structure of which, if it be any where laid open, might doubtless throw much light on this subject. Secondly, an original crater may have been enlarged by a vast gaseous explosion, never followed by any subsequent eruption. A serious objection to this theory arises from our not finding that the exterior of the cone supports a mass of ruins, such as ought to cover it, had so enormous a volume of matter, partly made up of the solid contents of the dikes, been blown out into the air. In that case, an extensive bed of angular fragments of stone, and of fine dust, might be looked for, enveloping the entire exterior of the mountain up to the very rim of the Caldera, and ought nowhere to be intersected by a dike. The absence of such a formation has induced Von Buch to suppose that the missing portion of the cone was engulfed. It should, however, be remembered, that in existing volcanos, large craters, two or three miles in diameter, are sometimes formed by explosions, or by the discharge of great volumes of steam.

There is yet another cause to which the extraordinary dimensions of the Caldera may, in part at least, be owing; namely, aqueous denudation. Von Buch has observed, that the existence of a single deep ravine, like the Great Barranco, is a phenomenon common to many extinct volcanos, as well as to some active ones. Now, it will be seen by Captain Vidal's map (fig. 456 p. 391), that the sea-cliff at Point Juan Graje, 780 feet high, now constituting the coast at the entrance of the great ravine, is continuous with an inland cliff which bounds the same ravine on its north-western side. No one will dispute that the precipice, at the base of which the waves are now beating, owes its origin to the undermining power of the sea. It is natural, therefore, to attribute the extension of the same cliff to the former action of the waves, exerted at a time when the relative level of the island and the ocean were different from what they are now. But if the waves and tides had power to remove the rocks once filling a great gorge which is 7 miles long, and, in its upper part, 2000 feet deep, can we doubt that the same power may have cleared out much of the solid mass now missing in the Great Caldera?

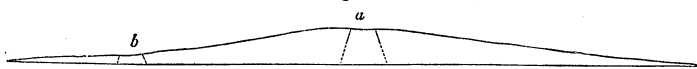
The theory advanced to account for the configuration of Palma, commonly called the "elevation crater theory," is this. All the alternating masses of basalt and conglomerate, intersected in the Barranco, or abruptly cut off in the escarpment or walls of the Caldera, were at first disposed in horizontal masses on the level floor of the ocean, and traversed, when in that position, by all the basaltic dikes which now cut

* See Principles, chaps. xxvi. and xxx. ; 8th ed. p. 397—475.

through them. At length they were suddenly uplifted by the explosive force of elastic vapours, which raised the mass bodily, so as to tilt the beds on all sides away from the centre of elevation, causing at the same time an opening at the culminating point. Besides many other objections which may be urged against this hypothesis, it leaves unexplained the unbroken continuity of the rim of the Caldera, which is uninterrupted in all places save one,* namely, that where the great gorge or Barranco occurs.

As a more natural way of explaining the phenomenon, the following series of events may be imagined. The principal vent, from which a large part of the materials of the cone were poured or thrown out, was left empty after the last escape of vapour, when the volcano became extinct. We learn from Mr. Dana's valuable work on the geology of the United States' Exploring Expedition, published in 1849, that two of the principal volcanos of the Sandwich Islands, Mounts Loa and Kea in Owhyhee, are huge flattened volcanic cones, 15,000 feet high (see fig. 457), each equalling two and a half Etnas in their dimensions.

Fig. 457.



Mount Loa, in the Sandwich Islands. (Dana.)
a. Crater at the summit. *b.* The lateral crater of Kilauea.
 The dotted lines indicate a supposed column of solid rock, caused by the lava consolidating after eruptions.

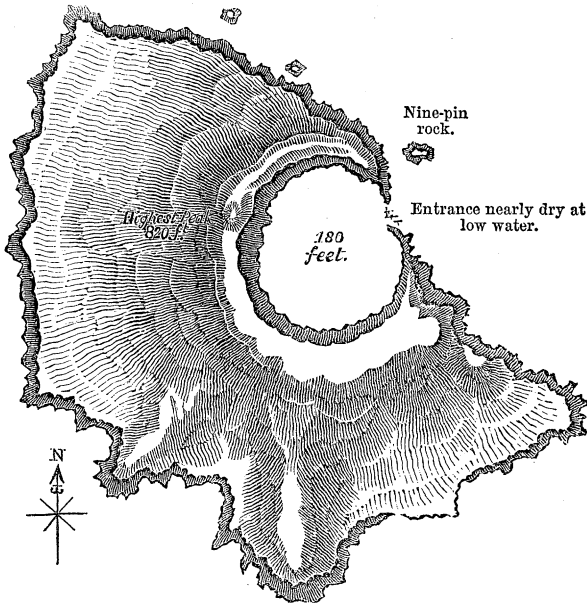
From the summits of these lofty though featureless hills, and from vents not far below their summits, successive streams of lava, often 2 miles or more in width, and sometimes 26 miles long, have flowed. They have been poured out one after the other, some of them in recent times, in every direction from the apex of the cone, down slopes varying on an average from 4 degrees to 8 degrees; but at some places considerably steeper.† Sometimes deep rents open on the sides of these cones, which are filled by streams of lava passing over them, the liquid matter in such cases probably uniting in the fissure with other lava melted in subterranean reservoirs below, and thus explaining the origin of one great class of lateral dikes, on Etna, Palma, and other cones.

If the flattened domes, such as those here alluded to in the Sandwich Islands, instead of being inland, and above water, were situated in mid-ocean, like the island of St. Paul, and for the most part submerged (see figs. 458, 459, 460), and if a gradual upheaval of such a dome should then take place, the denuding power of the sea could scarcely fail to play an important part in modifying the form of the volcanic mountain as it rose. The crater will almost invariably have one side much lower than all the others, namely, that side towards which the prevailing winds never blow, and to which, therefore, showers of dust and scorïæ are rarely carried during eruptions. There will also be one

* See Principles of Geol. ch. xxiv. † See Lyell on Craters of Denudation, Quart. Geol. Journ. vol. vi. p. 232.


point on this windward or lowest side more depressed than all the rest, by which the sea may enter as often as the tide rises, or as often as the wind blows from that quarter. For the same reason that the sea continues to keep open a single entrance into the lagoon of an atoll or annular coral reef, it will not allow this passage into the crater to be stopped up, but scour it out at low tide, or as often as the wind changes. The channel, therefore, will always be deepened in proportion as the island rises above the level of the sea, at the rate perhaps of a few feet or yards in a century.

Fig. 458.



Map of the Island of St. Paul, in the Indian Ocean, lat. 38° 44' S., long. 77° 37' E., surveyed by Capt. Blackwood, R. N., 1842.

Fig. 459.



View of the Crater of the Island of St. Paul.

Fig. 460.



Side view of the Island of St. Paul (N. E. side). Nine-pin rocks two miles distant.
(Captain Blackwood.)

The island of St. Paul may perhaps be motionless; but if, like many other parts of the earth's crust, it should begin to undergo a gradual upheaval, or if, as has happened to the shores of the Bay of Baiæ, its level should oscillate, with a tendency upon the whole to increased elevation, the same power which has cut away part of the cone, and caused the cliffs now seen on the north-east side of the island, would have power to undermine the walls of the crater, and enlarge its diameter, keeping open the channel, by which it enters into it. This ravine might be excavated to the depth of 180 feet (the present depth of the crater), and its length might be extended to many miles, according to the size of the submerged part of the cone. The crater is only a mile in diameter, and the surrounding cliffs, where loftiest, only 800 feet high, so that the size of this cone and crater is insignificant when compared to those in the Sandwich Islands, and I have merely selected it because it affords an example of a class of insular volcanos, into the craters of which the sea now enters by a single passage. The crater of Vesuvius in 1822 was 2000 feet deep; and if it were a half submerged cone, like St. Paul, the excavating power of the ocean might, in conjunction with gaseous explosions and co-operating with a gradual upheaving force, give rise to a caldera on as grand a scale as that exhibited by Palma.

If, after the geographical changes above supposed, the volcanic fires long dormant should recover their energy, they might, as in the case of Teneriffe, Vesuvius, Santorin, and Barren Island, discharge from the old central vent, long sealed up at the bottom of the caldera, new floods of lava and clouds of elastic vapours. Should this happen, a new cone will be built up in the middle of the cavity or circular bay, formed, partly by explosion, partly perhaps by engulfment, and partly by aqueous denudation. In the island of Palma this last phase of volcanic activity has never occurred; but the subterranean heat is still in full operation beneath the Canary Islands, so that we know not what future changes it may be destined to undergo.

CHAPTER XXX.

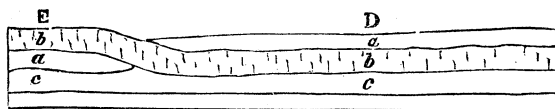
ON THE DIFFERENT AGES OF THE VOLCANIC ROCKS.

Tests of relative ages of volcanic rocks—Test by superposition and intrusion—Dike of Quarrington Hill, Durham—Test by alteration of rocks in contact—Test by organic remains—Test of age by mineral character—Test by included fragments—Volcanic rocks of the Post-Pliocene period—Basalt of Bay of Trezza in Sicily—Post-Pliocene volcanic rocks near Naples—Dikes of Somma—Igneous formations of the Newer Pliocene period—Val di Noto in Sicily.

HAVING referred the sedimentary strata to a long succession of geological periods, we have next to consider how far the volcanic formations can be classed in a similar chronological order. The tests of relative age in this class of rocks are four:—1st, superposition and intrusion, with or without alteration of the rocks in contact; 2d, organic remains; 3d, mineral character; 4th, included fragments of older rocks.

Tests by superposition, &c.—If a volcanic rock rests upon an aqueous deposit, the former must be the newest of the two, but the like rule does not hold good where the aqueous formation rests upon the volcanic, for melted matter, rising from below, may penetrate a sedimentary mass without reaching the surface, or may be forced in conformably between two strata, as *b* at *D* in the annexed figure (fig. 461), after which it may cool down and consolidate. Superposition, therefore, is not of the same

Fig. 461.

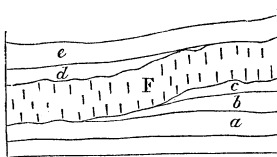


value as a test of age in the unstratified volcanic rocks as in fossiliferous formations. We can only rely implicitly on this test where the volcanic rocks are contemporaneous, not where they are intrusive. Now they are said to be contemporaneous if produced by volcanic action, which was going on simultaneously with the deposition of the strata with which they are associated. Thus in the section at *D* (fig. 461), we may perhaps ascertain that the trap *b* flowed over the fossiliferous bed *c*, and that, after its consolidation, *a* was deposited upon it, *a* and *c* both belonging to the same geological period. But if the stratum *a* be altered by *b* at the point of contact, we must then conclude the trap to have been intrusive, or if, in pursuing *b* for some distance, we find at length that it cuts through the stratum *a*, and then overlies it as at *E*.

We may, however, be easily deceived in supposing a volcanic rock to be intrusive, when in reality it is contemporaneous; for a sheet of lava, as it spreads over the bottom of the sea, cannot rest every where upon the same stratum, either because these have been denuded, or because,

if newly thrown down, they thin out in certain places, thus allowing the lava to cross their edges. Besides, the heavy igneous fluid will often, as it moves along, cut a channel into beds of soft mud and sand. Suppose

Fig. 462.



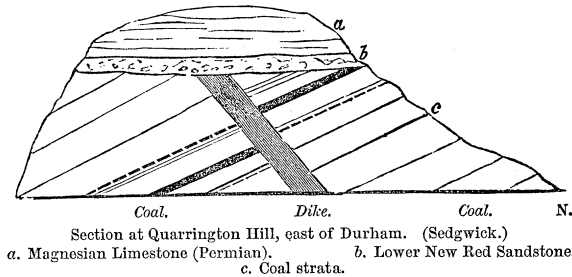
the submarine lava F to have come in contact in this manner with the strata *a*, *b*, *c*, and that after its consolidation, the strata *d*, *e*, are thrown down in a nearly horizontal position, yet so as to lie unconformably to F, the appearance of subsequent intrusion will here be complete, although the trap is in fact contemporaneous.

We must not, therefore, hastily infer that the rock F is intrusive, unless we find the strata *d* or *e* to have been altered at their junction, as if by heat.

When trap dikes were described in the preceding chapter, they were shown to be more modern than all the strata which they traverse. A basaltic dike at Quarrington Hill, near Durham, passes through coal-measures, the strata of which are inclined, and shifted so that those on the north side of the dike are 24 feet above the level of the correspond-

Fig. 463.

Magnesian Limestone.



ing beds on the south side (see section, fig. 463). But the horizontal beds of overlying Red Sandstone and Magnesian Limestone are not cut through by the dike. Now here the coal-measures were not only deposited, but had subsequently been disturbed, fissured, and shifted, before the fluid trap now forming the dike was introduced into a rent. It is also clear that some of the upper edges of the coal strata, together with the upper part of the dike, had been subsequently removed by denudation before the lower New Red Sandstone and Magnesian Limestone were superimposed. Even in this case, however, although the date of the volcanic eruption is brought within narrow limits, it cannot be defined with precision; it may have happened either at the close of the Carboniferous period, or early in that of the Lower New Red Sandstone, or between these two periods, when the state of the animate creation and the physical geography of Europe were gradually changing from the type of the Carboniferous era to that of the Permian.

The test of age by superposition is strictly applicable to all stratified

volcanic tuffs, according to the rules already explained in the case of other sedimentary deposits. (See p. 96.)

Test of age by organic remains.—We have seen how, in the vicinity of active volcanos, scoriæ, pumice, fine sand, and fragments of rocks are thrown up into the air, and then showered down upon the land, or into neighbouring lakes or seas. In the tuffs so formed shells, corals, or any other durable organic bodies which may happen to be strewed over the bottom of a lake or sea will be imbedded, and thus continue as permanent memorials of the geological period when the volcanic eruption occurred. Tufaceous strata thus formed in the neighbourhood of Vesuvius, Etna, Stromboli, and other volcanos now active in islands or near the sea, may give information of the relative age of these tuffs at some remote future period when the fires of these mountains are extinguished. By such evidence we can distinctly establish the coincidence in age of volcanic rocks, and the different primary, secondary, and tertiary fossiliferous strata already considered.

The tuffs now alluded to are not exclusively marine, but include, in some places, freshwater shells; in others, the bones of terrestrial quadrupeds. The diversity of organic remains in formations of this nature is perfectly intelligible, if we reflect on the wide dispersion of ejected matter during late eruptions, such as that of the volcano of Coseguina, in the province of Nicaragua, January 19, 1835. Hot cinders and fine scoriæ were then cast up to a vast height, and covered the ground as they fell to the depth of more than 10 feet, and for a distance of 8 leagues from the crater in a southerly direction. Birds, cattle, and wild animals were scorched to death in great numbers, and buried in these ashes. Some volcanic dust fell at Chiapa, upwards of 1200 miles to windward of the volcano, a striking proof of a counter current in the upper region of the atmosphere; and some on Jamaica, about 700 miles distant to the north-east. In the sea, also, at the distance of 1100 miles from the point of eruption, Captain Eden of the Conway sailed 40 miles through floating pumice, among which were some pieces of considerable size.*

Test of age by mineral composition.—As sediment of homogeneous composition, when discharged from the mouth of a large river, is often deposited simultaneously over a wide space, so a particular kind of lava, flowing from a crater during one eruption, may spread over an extensive area; as in Iceland in 1783, when the melted matter, poured from Skaptar Jokul, flowed in streams in opposite directions, and caused a continuous mass, the extreme points of which were 90 miles distant from each other. This enormous current of lava varied in thickness from 100 feet to 600 feet, and in breadth from that of a narrow river gorge to 15 miles. Now, if such a mass should afterwards be divided into separate fragments by denudation, we might still perhaps identify the detached portions by their similarity in mineral composition. Never-

* Caldcleugh, Phil. Trans. 1836, p. 27, and Official Documents of Nicaragua.

† See Principles, *Index*, "Skaptar Jokul."

theless, this test will not always avail the geologist; for, although there is usually a prevailing character in lava emitted during the same eruption, and even in the successive currents flowing from the same volcano, still, in many cases, the different parts even of one lava-stream, or, as before stated, of one continuous mass of trap, vary so much in mineral composition and texture as to render these characters of minor importance when compared to their value in the chronology of the fossiliferous rocks.

It will, however, be seen in the description which follows, of the European trap rocks of different ages, that they had often a peculiar lithological character, resembling the differences before remarked as existing between the modern lavas of Vesuvius, Etna, and Chili. (See p. 378.)

It has been remarked that in Auvergne, the Eifel, and other countries where trachyte and basalt are both present, the trachytic rocks are for the most part older than the basaltic. These rocks do, indeed, sometimes alternate partially, as in the volcano of Mont Dor, in Auvergne; but the great mass of trachyte occupies in general an inferior position, and is cut through and overflowed by basalt. It can by no means be inferred that trachyte predominated greatly at one period of the earth's history and basalt at another, for we know that trachytic lavas have been formed at many successive periods, and are still emitted from many active craters; but it seems that in each region, where a long series of eruptions have occurred, the more felspathic lavas have been first emitted, and the escape of the more augitic kinds has followed. The hypothesis suggested by Mr. Scrope may, perhaps, afford a solution of this problem. The minerals, he observes, which abound in basalt are of a greater specific gravity than those composing the felspathic lavas; thus, for example, hornblende, augite, and olivine are each more than three times the weight of water; whereas common feldspar, albite, and Labrador feldspar, have each scarcely more than $2\frac{1}{2}$ times the specific gravity of water; and the difference is increased in consequence of there being much more iron in a metallic state in basalt and greenstone than in trachyte and other felspathic lavas and traps. If, therefore, a large quantity of rock be melted up in the bowels of the earth by volcanic heat, the denser ingredients of the boiling fluid may sink to the bottom and the lighter remaining above would in that case be first propelled upwards to the surface by the expansive power of gases. Those materials, therefore, which occupied the lowest place in the subterranean reservoir will always be emitted last, and take the uppermost place on the exterior of the earth's crust.

Test by included fragments. — We may sometimes discover the relative age of two trap rocks, or of an aqueous deposit and the trap on which it rests, by finding fragments of one included in the other, in cases such as those before alluded to, where the evidence of superposition alone would be insufficient. It is also not uncommon to find con-


glomerates almost exclusively composed of rolled pebbles of trap, associated with stratified rocks in the neighbourhood of masses of intrusive trap. If the pebbles agree generally in mineral character with the latter, we are then enabled to determine the age of the intrusive rock by knowing that of the fossiliferous strata associated with the conglomerate. The origin of such conglomerates is explained by observing the shingle beaches composed of trap pebbles in modern volcanic islands, or at the base of Etna.

Post-Pliocene Period (including the Recent). — I shall now select examples of contemporaneous volcanic rocks of successive geological periods, to show that igneous causes have been in activity in all past ages of the world, and that they have been ever shifting the places where they have broken out at the earth's surface.

One portion of the lavas, tuffs, and trap-dikes of Etna, Vesuvius, and the Island of Ischia, has been produced within the historical era; another, and a far more considerable part, originated at times immediately antecedent, when the waters of the Mediterranean were already inhabited by the existing species of testacea. The southern and eastern flanks of Etna are skirted by a fringe of alternating sedimentary and volcanic deposits, of submarine origin, as at Adermò, Trezza, and other places. Of sixty-five species of fossil shells which I procured in 1828 from this formation, near Trezza, it was impossible to distinguish any from species now living in the neighbouring sea.

The Cyclopiian Islands, called by the Sicilians *Dei Faraglioni*, in the sea-cliffs of which these beds of clay, tuff, and associated lava are laid open to view, are situated in the Bay of Trezza, and may be regarded

Fig. 464.



View of the Isle of Cyclops, in the Bay of Trezza.*

as the extremity of a promontory severed from the main land. Here numerous proofs are seen of submarine eruptions, by which the argillaceous and sandy strata were invaded and cut through, and tufaceous breccias formed. Inclosed in these breccias are many angular and har-


* This view of the Isle of Cyclops is from an original drawing by my friend the late Captain Basil Hall, R. N.

dened fragments of laminated clay in different states of alternation by heat, and intermixed with volcanic sands.

The loftiest of the Cyclopien islets, or rather rocks, is about 200 feet in height, the summit being formed of a mass of stratified clay, the laminæ of which are occasionally subdivided by thin arenaceous layers. These strata dip to the N. W., and rest on a mass of columnar lava (see fig. 464), in which the tops of the pillars are weathered, and so rounded as to be often hemispherical. In some places in the adjoining and largest islet of the group, which lies to the north-eastward of that represented in the drawing (fig. 464), the overlying clay has been greatly altered, and hardened by the igneous rock, and occasionally contorted in the most extraordinary manner; yet the lamination has not been obliterated, but, on the contrary, rendered much more conspicuous, by the indurating process.

In the annexed woodcut (fig. 465) I have represented a portion of the altered rock, a few feet square, where the alternating thin laminæ

Fig. 465.



Contortions of strata in the largest of the Cyclopien Islands.


of sand and clay have put on the appearance which we often observe in some of the most contorted of the metamorphic schists.

A great fissure, running from east to west, nearly divides this larger island into two parts, and lays open its internal structure. In the section thus exhibited, a dike of lava is seen, first cutting through an older mass of lava, and then penetrating the superincumbent tertiary strata. In one place the lava ramifies and terminates in thin veins, from a few feet to a few inches in thickness. (See fig. 466.)

The arenaceous laminæ are much hardened at the point of contact, and the clays are converted into siliceous schist. In this island the altered rocks assume a honeycombed structure on their weathered surface, singularly contrasted with the smooth and even outline which the same beds present in their usual soft and yielding state.

The pores of the lava are sometimes coated, or entirely filled with carbonate of lime, and with a zeolite resembling analcime, which has been called cyclopite. The latter mineral has also been found in small fissures traversing the altered marl, showing that the same cause which

Fig. 466.



Clay. Lava. Clay. Altered. Lava. Clay, &c.
 b. a. b. c. a. b.

Post-Pliocene strata invaded by lava, Isle of Cyclops (horizontal section).

a. Lava. b. Laminated clay and sand. c. The same altered.

introduced the minerals into the cavities of the lava, whether we suppose sublimation or aqueous infiltration, conveyed it also into the open rents of the contiguous sedimentary strata.

Post-Pliocene formations near Naples.—I have traced in the “Principles of Geology” the history of the changes which the volcanic region of Campania is known to have undergone during the last 2000 years. The aggregate effect of igneous operations during that period is far from insignificant, comprising as it does the formation of the modern cone of Vesuvius since the year 79, and the production of several minor cones in Ischia, together with that of Monte Nuovo in the year 1538. Lava-currents have also flowed upon the land and along the bottom of the sea—volcanic sand, pumice, and scoriæ have been showered down so abundantly, that whole cities were buried—tracts of the sea have been filled up or converted into shoals—and tuffaceous sediment has been transported by rivers and land-floods to the sea. There are also proofs, during the same recent period, of a permanent alteration of the relative levels of the land and sea in several places, and of the same tract having, near Puzzuoli, been alternately upheaved and depressed to the amount of more than 20 feet. In connection with these convulsions, there are found, on the shores of the Bay of Baiæ, recent tuffaceous strata, filled with articles fabricated by the hands of man, and mingled with marine shells.

It was also stated in this work (p. 113), that when we examine this same region, it is found to consist largely of tuffaceous strata, of a date anterior to human history or tradition, which are of such thickness as to constitute hills from 500 to more than 2000 feet in height. These post-pliocene strata, containing recent marine shells, alternate with distinct currents and sheets of lava which were of contemporaneous origin;

and we find that in Vesuvius itself, the ancient cone called Somma is of far greater volume than the modern cone, and is intersected by a far greater number of dikes. In contrasting this ancient part of the mountain with that of modern date, one principal point of difference is observed; namely, the greater frequency in the older cone of fragments of altered sedimentary rocks ejected during eruptions. We may easily conceive that the first explosions would act with the greatest violence, rending and shattering whatever solid masses obstructed the escape of lava and the accompanying gases, so that great heaps of ejected pieces of rock would naturally occur in the tufaceous breccias formed by the earliest eruptions. But when a passage had once been opened, and an habitual vent established, the materials thrown out would consist of liquid lava, which would take the form of sand and scoriæ, or of angular fragments of such solid lavas as may have choked up the vent.

Among the fragments which abound in the tufaceous breccias of Somma, none are more common than a saccharoid dolomite, supposed to have been derived from an ordinary limestone altered by heat and volcanic vapours.

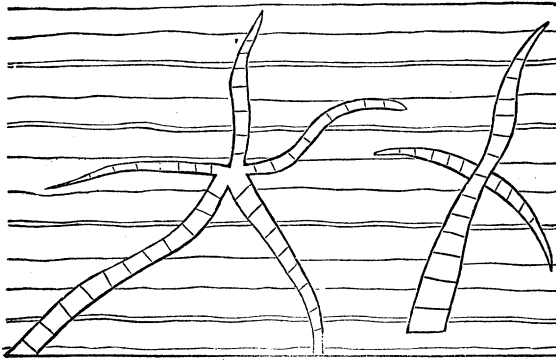
Carbonate of lime enters into the composition of so many of the simple minerals found in Somma, that M. Mitscherlich, with much probability, ascribes their great variety to the action of the volcanic heat on subjacent masses of limestone.

Dikes of Somma. — The dikes seen in the great escarpment which Somma presents towards the modern cone of Vesuvius are very numerous. They are for the most part vertical, and traverse at right angles the beds of lava, scoriæ, volcanic breccia, and sand, of which the ancient cone is composed. They project in relief several inches, or sometimes feet, from the face of the cliff, being extremely compact, and less destructible than the intersected tufts and porous lavas. In vertical extent they vary from a few yards to 500 feet, and in breadth from 1 to 12 feet. Many of them cut all the inclined beds in the escarpment of Somma from top to bottom, others stop short before they ascend above half way, and a few terminate at both ends, either in a point or abruptly. In mineral composition they scarcely differ from the lavas of Somma, the rock consisting of a base of leucite and augite, through which large crystals of augite and some of leucite are scattered.* Examples are not rare of one dike cutting through another, and in one instance a shift or fault is seen at the point of intersection.

In some cases, however, the rents seem to have been filled laterally, when the walls of the crater had been broken by star-shaped cracks, as seen in the accompanying wood-cut (fig. 467). But the shape of these rents is an exception to the general rule; for nothing is more remarkable than the usual parallelism of the opposite sides of the dikes, which correspond almost as regularly as the two opposite faces of a wall of

* Consult the valuable memoir of M. L. A. Necker, *Mém. de la Soc. de Phys. et d'Hist. Nat. de Genève*, tom. ii. part. i. Nov. 1822.

Fig. 467.



Dikes or veins at the Punto del Nasone on Somma. (Necker.*)

masonry. This character appears at first the more inexplicable, when we consider how jagged and uneven are the rents caused by earthquakes in masses of heterogeneous composition, like those composing the cone of Somma. In explanation of this phenomenon, M. Necker refers us to Sir W. Hamilton's account of an eruption of Vesuvius in the year 1779, who records the following facts:—“The lavas, when they either boiled over the crater, or broke out from the conical parts of the volcano, constantly formed channels as regular as if they had been cut by art down the steep part of the mountain; and, whilst in a state of perfect fusion, continued their course in those channels, which were sometimes full to the brim, and at other times more or less so, according to the quantity of matter in motion.

“These channels, upon examination after an eruption, I have found to be in general from two to five or six feet wide, and seven or eight feet deep. They were often hid from the sight by a quantity of scorïæ that had formed a crust over them; and the lava, having been conveyed in a covered way for some yards, came out fresh again into an open channel. After an eruption, I have walked in some of these subterraneous or covered galleries, which were exceedingly curious, the sides, top, and bottom *being worn perfectly smooth and even* in most parts, by the violence of the currents of the red-hot lavas which they had conveyed for many weeks successively.”†

Now, the walls of a vertical fissure, through which lava has ascended in its way to a volcanic vent, must have been exposed to the same erosion as the sides of the channels before adverted to. The prolonged and uniform friction of the heavy fluid, as it is forced and made to flow upwards, cannot fail to wear and smooth down the surfaces on which it rubs, and the intense heat must melt all such masses as project and obstruct the passage of the incandescent fluid.

* From a drawing of M. Necker, in *Mém.* above cited.

† *Phil. Trans.*, vol. lxx., 1780.

The texture of the Vesuvian dikes is different at the edges and in the middle. Towards the centre, observes M. Necker, the rock is larger grained, the component elements being in a far more crystalline state; while at the edge the lava is somewhat vitreous, and always finer grained. A thin parting band, approaching in its character to pitchstone, occasionally intervenes, on the contact of the vertical dike and intersected beds. M. Necker mentions one of these at the place called Primo Monte, in the Atrio del Cavallo; and when on Somma, in 1828, I saw three or four others in different parts of the great escarpment. These phenomena are in perfect harmony with the results of the experiments of Sir James Hall and Mr. Gregory Watt, which have shown that a glassy texture is the effect of sudden cooling, and that, on the contrary, a crystalline grain is produced where fused minerals are allowed to consolidate slowly and tranquilly under high pressure.

It is evident that the central portion of the lava in a fissure would, during consolidation, part with its heat more slowly than the sides, although the contrast of circumstances would not be so great as when we compare the lava at the bottom and at the surface of a current flowing in the open air. In this case the uppermost part, where it has been in contact with the atmosphere, and where refrigeration has been most rapid, is always found to consist of scoriiform, vitreous, and porous lava; while at a greater depth the mass assumes a more lithoidal structure, and then becomes more and more stony as we descend, until at length we are able to recognize with a magnifying glass the simple minerals of which the rock is composed. On penetrating still deeper, we can detect the constituent parts by the naked eye, and in the Vesuvian currents distinct crystals of augite and leucite become apparent.

The same phenomenon, observes M. Necker, may readily be exhibited on a smaller scale, if we detach a piece of liquid lava from a moving current. The fragment cools instantly, and we find the surface covered with a vitreous coat; while the interior, although extremely fine-grained, has a more stony appearance.

It must, however, be observed, that although the lateral portions of the dikes are finer grained than the central, yet the vitreous parting layer before alluded to is rare in Vesuvius. This may, however, be accounted for, as the above-mentioned author suggests, by the great heat which the walls of a fissure may acquire before the fluid mass begins to consolidate, in which case the lava, even at the sides, would cool very slowly. Some fissures, also, may be filled from above, as frequently happens in the volcanos of the Sandwich Islands, according to the observations of Mr. Dana; and in this case the refrigeration at the sides would be more rapid than when the melted matter flowed upwards from the volcanic foci, in an intensely heated state. Mr. Darwin informs me that in St. Helena almost every dike has a vitreous selvage.

The rock composing the dikes both in the modern and ancient part of Vesuvius is far more compact than that of ordinary lava, for the pressure of a column of melted matter in a fissure greatly exceeds that in

an ordinary stream of lava; and pressure checks the expansion of those gases which give rise to vesicles in lava.

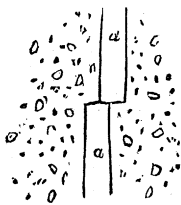
There is a tendency in almost all the Vesuvian dikes to divide into horizontal prisms, a phenomenon in accordance with the formation of vertical columns in horizontal beds of lava; for in both cases the divisions which give rise to the prismatic structure are at right angles to the cooling surfaces.

Newer Pliocene Period—Val di Noto.—I have already alluded (see p. 150) to the igneous rocks which are associated with a great marine formation of limestone, sand, and marl, in the southern part of Sicily, as at Vizzini and other places. In this formation, which was shown to belong to the Newer Pliocene period, large beds of oysters and corals repose upon lava, and are unaltered at the point of contact. In other places we find dikes of igneous rock intersecting the fossiliferous beds, and converting the clays into siliceous schist, the laminae being contorted and shivered into innumerable fragments at the junction, as near the town of Vizzini.

The volcanic formations of the Val di Noto usually consist of the most ordinary variety of basalt, with or without olivine. The rock is sometimes compact, often very vesicular. The vesicles are occasionally empty, both in dikes and currents, and are in some localities filled with calcareous spar, arragonite, and zeolites. The structure is, in some places, spheroidal; in others, though rarely, columnar. I found dikes of amygdaloid, wacké, and prismatic basalt, intersecting the limestone at the bottom of the hollow called Gozzo degli Martiri, below Melilli.

Dikes.—Dikes of vesicular and amygdaloidal lava are also seen traversing marine tuff or peperino, west of Palagonia, some of the pores of the lava being empty, while others are filled with carbonate of lime.

Fig. 468.



Ground-plan of dikes near Palagonia.

a. Lava.

b. Peperino, consisting of volcanic sand, mixed with fragments of lava and limestone.

Fig. 469.



In such cases, we may suppose the peperino to have resulted from showers of volcanic sand and scoriæ, together with fragments of limestone, thrown out by a submarine explosion, similar to that which gave rise to Graham Island in 1831. When the mass was, to a certain degree, consolidated, it may have been rent open, so that the lava ascended through fissures, the walls of which were perfectly even and

parallel. After the melted matter that filled the rent in fig. 468 had cooled down, it must have been fractured and shifted horizontally by a lateral movement.

In the second figure (fig. 469), the lava has more the appearance of a vein which forced its way through the peperino. It is highly probable that similar appearances would be seen, if we could examine the floor of the sea in that part of the Mediterranean where the waves have recently washed away the new volcanic island; for when a superincumbent mass of ejected fragments has been removed by denudation, we may expect to see sections of dikes traversing tuff, or in other words, sections of the channels of communication by which the subterranean lavas reached the surface.

CHAPTER XXXI.

ON THE DIFFERENT AGES OF THE VOLCANIC ROCKS—*continued.*

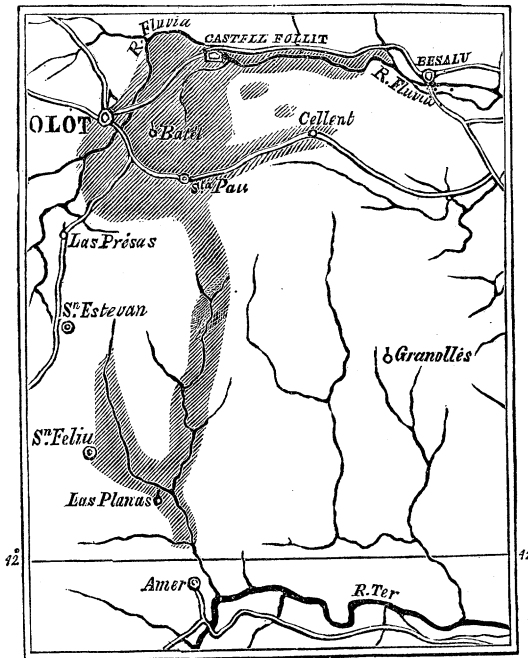
Volcanic rocks of the Older Pliocene period—Tuscany—Rome—Volcanic region of Olot in Catalonia—Cones and lava-currents—Ravines and ancient gravel-beds—Jets of air called Bufadors—Age of the Catalonian volcanos—Miocene period—Brown coal of the Eifel and contemporaneous trachytic breccias—Age of the brown-coal—Peculiar characters of the volcanos of the upper and lower Eifel—Lake craters—Trass—Hungarian volcanos.

Older Pliocene Period—Tuscany.—In Tuscany, as at Radicofani, Viterbo, and Aquapendente, and in the Campagna di Roma, submarine volcanic tuffs are interstratified with the Older Pliocene strata of the Subappennine hills, in such a manner as to leave no doubt that they were the products of eruptions which occurred when the shelly marls and sands of the Subappennine hills were in the course of deposition.

Catalonia.—Geologists are far from being able, as yet, to assign to each of the volcanic groups scattered over Europe a precise chronological place in the tertiary series; but I shall describe here, as probably referable to some part of the Pliocene period, a district of extinct volcanos near Olot, in the north of Spain, which is little known, and which I visited in the summer of 1830.

The whole extent of country occupied by volcanic products in Catalonia is not more than fifteen geographical miles from north to south, and about six from east to west. The vents of eruption range entirely within a narrow band running north and south; and the branches, which are represented as extending eastward in the map, are formed simply of two lava-streams—those of Castell Folit and Cellent.

Fig. 470.



Volcanic district of Catalonia.

Dr. MacClure, the American geologist, was the first who made known the existence of these volcanos;* and, according to his description, the volcanic region extended over twenty square leagues, from Amer to Massanet. I searched in vain in the environs of Massanet, in the Pyrenees, for traces of a lava-current; and I can say, with confidence, that the adjoining map gives a correct view of the true area of the volcanic action.

Geological structure of the district.—The eruptions have burst entirely through fossiliferous rocks, composed in great part of grey and greenish sandstone and conglomerate, with some thick beds of nummulitic limestone. The conglomerate contains pebbles of quartz, limestone, and Lydian stone. This system of rocks is very extensively spread throughout Catalonia; one of its members being a red sandstone, to which the celebrated salt-rock of Cardona, usually considered as one of the cretaceous era, is subordinate.

Near Amer, in the Valley of the Ter, on the southern borders of the region delineated in the map, primary rocks are seen, consisting of gneiss, mica-schist, and clay-slate. They run in a line nearly parallel to the Pyrenees, and throw off the fossiliferous strata from their flanks, causing them to dip to the north and north-west. This dip, which is towards


* Maclure, Journ. de Phys., vol. lxvi. p. 219, 1808; cited by Daubeny, Description of Volcanos, p. 24.

the Pyrenees, is connected with a distinct axis of elevation, and prevails through the whole area described in the map, the inclination of the beds being sometimes at an angle of between 40 and 50 degrees.

It is evident that the physical geography of the country has undergone no material change since the commencement of the era of the volcanic eruptions, except such as has resulted from the introduction of new hills of scorice, and currents of lava upon the surface. If the lavas could be remelted and poured out again from their respective craters, they would descend the same valleys in which they are now seen, and re-occupy the spaces which they at present fill. The only difference in the external configuration of the fresh lavas would consist in this, that they would nowhere be intersected by ravines, or exhibit marks of erosion by running water.

Volcanic cones and lavas. — There are about fourteen distinct cones with craters in this part of Spain, besides several points whence lavas may have issued; all of them arranged along a narrow line running north and south, as will be seen in the map. The greatest number of perfect cones are in the immediate neighbourhood of Olot, some of which (Nos. 2, 3, and 5) are represented in the annexed woodcut; and the level plain on which that town stands has clearly been produced by the flowing down of many lava-streams from those hills into the bottom of a valley, probably once of considerable depth, like those of the surrounding country.

Fig. 471.



View of the Volcanos around Olot in Catalonia.

In this drawing an attempt is made to represent, by the shading of the landscape, the different geological formations of which the country is composed.* The white line of mountains (No. 1) in the distance is

* This view is taken from a sketch which I made on the spot in 1830.

the Pyrenees, which are to the north of the spectator, and consist of hypogene and ancient fossiliferous rocks. In front of these are the fossiliferous formations (No. 4) which are in shade. The hills 2, 3, 5 are volcanic cones, and the rest of the ground on which the sunshine falls is strewn over with volcanic ashes and lava.

The Fluvia, which flows near the town of Olot, has cut to the depth of only 40 feet through the lavas of the plain before mentioned. The bed of the river is hard basalt; and at the bridge of Santa Madalena are seen two distinct lava-currents, one above the other, separated by a horizontal bed of scoriæ 8 feet thick.

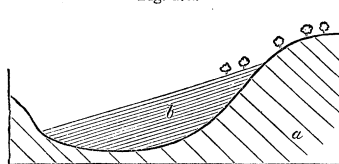
In one place, to the south of Olot, the even surface of the plain is broken by a mound of lava, called the "Bosque de Tosca," the upper part of which is scoriaceous, and covered with enormous heaps of fragments of basalt, more or less porous. Between the numerous hummocks thus formed are deep cavities, having the appearance of small craters. The whole precisely resembles some of the modern currents of Etna, or that of Côme, near Clermont; the last of which, like the Bosque de Tosca, supports only a scanty vegetation.

Most of the Catalonian volcanos are as entire as those in the neighbourhood of Naples, or on the flanks of Etna. One of these, called Montsacopa (No. 3, fig. 471), is of a very regular form, and has a circular depression or crater at the summit. It is chiefly made up of red scoriæ, undistinguishable from that of the minor cones of Etna. The neighbouring hills of Olivet (No. 2) and Garrinada (No. 5) are of similar composition and shape. The largest crater of the whole district occurs farther to the east of Olot, and is called Santa Margarita. It is 455 feet deep, and about a mile in circumference. Like Astroni, near Naples, it is richly covered with wood, wherein game of various kinds abounds.

Although the volcanos of Catalonia have broken out through sandstone, shale, and limestone, as have those of the Eifel, in Germany, to be described in the sequel, there is a remarkable difference in the nature of the ejections composing the cones in these two regions. In the Eifel, the quantity of pieces of sandstone and shale thrown out from the vents is often so immense as far to exceed in volume the scoriæ, pumice, and lava; but I sought in vain in the cones near Olot for a single fragment of any extraneous rock; and Don Francisco Bolos, an eminent botanist of Olot, informed me that he had never been able to detect any.

Volcanic sand and ashes are not confined to the cones, but have been sometimes scattered by the wind over the country, and drifted into narrow valleys, as is seen between Olot and Cellent, where the annexed section (fig. 472) is exposed. The light cindery volcanic matter rests in thin regular layers, just as it alighted on

Fig. 472.

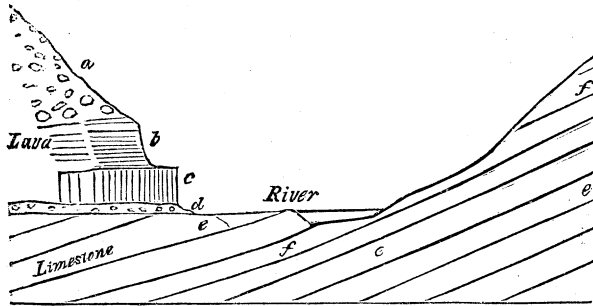


a. Secondary conglomerate.
b. Thin seams of volcanic sand and scoriæ.

the slope formed by the solid conglomerate. No flood could have passed through the valley since the scoriæ fell, or these would have been for the most part removed.

The currents of lava in Catalonia, like those of Auvergne, the Vivarais, Iceland, and all mountainous countries, are of considerable depth in narrow defiles, but spread out into comparatively thin sheets in places where the valleys widen. If a river has flowed on nearly level ground, as in the great plain near Olot, the water has only excavated a channel of slight depth; but where the declivity is great, the stream has cut a deep section, sometimes by penetrating directly through the central part of a lava-current, but more frequently by passing between the lava and the secondary rock which bounds the valley. Thus, in the accompanying section, at the bridge of Cellent, six miles east of Olot, we see the lava on one side of the small stream; while the inclined stratified rocks constitute the channel and opposite bank. The upper part of the lava at that place, as is usual in the currents of Etna and Vesuvius, is scoriaceous; farther down it becomes less porous, and assumes a spheroidal structure; still lower it divides in horizontal plates, each about 2 inches in thickness,

Fig. 473.



Section above the bridge of Cellent.

- | | |
|----------------------|--|
| a. Scoriaceous lava. | d. Scoriæ, vegetable soil, and alluvium. |
| b. Schistose basalt. | e. Nummulitic limestone. |
| c. Columnar basalt. | f. Micaceous grey sandstone. |

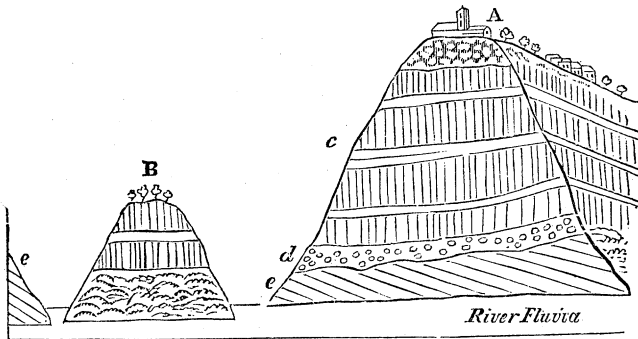
and is more compact. Lastly, at the bottom is a mass of prismatic basalt about five feet thick. The vertical columns often rest immediately on the subjacent secondary rocks; but there is sometimes an intervention of such sand and scoriæ as cover the country during volcanic eruptions, and which when unprotected, as here, by superincumbent lava, is washed away from the surface of the land. Sometimes, the bed *d* contains a few pebbles and angular fragments of rock; in other places fine earth, which may have constituted an ancient vegetable soil.

In several localities, beds of sand and ashes are interposed between the lava and subjacent stratified rock, as may be seen if we follow the course of the lava-current which descends from Las Planas towards Amer, and stops two miles short of that town. The river there has often cut through the lava, and through 18 feet of underlying limestone.

Occasionally an alluvium, several feet thick, is interspersed between the igneous and marine formation; and it is interesting to remark that in this, as in other beds of pebbles occupying a similar position, there are no rounded fragments of lava; whereas in the most modern gravel-beds of rivers of this country, volcanic pebbles are abundant.

The deepest excavation made by a river through lava, which I observed in this part of Spain, is that seen in the bottom of a valley near San Feliu de Palleróls, opposite the Castell de Stollés. The lava there has filled up the bottom of a valley, and a narrow ravine has been cut through it to the depth of 100 feet. In the lower part the lava has a columnar structure. A great number of ages were probably required for the erosion of so deep a ravine; but we have no reason to infer that this current is of higher antiquity than those of the plain near Olot. The fall of the ground, and consequent velocity of the stream, being in this case greater, a more considerable volume of rock may have been removed in the same time.

Fig. 474.



Section at Castell Folliit.

- A. Church and town of Castell Folliit, overlooking precipices of basalt.
 B. Small island, on each side of which branches of the river Teronel flow to meet the Fluvia.
 c. Precipice of basaltic lava, chiefly columnar, about 130 feet in height.
 d. Ancient alluvium, underlying the lava-current.
 e. Inclined strata of secondary sandstone.

I shall describe one more section to elucidate the phenomena of this district. A lava-stream, flowing from a ridge of hills on the east of Olot, descends a considerable slope, until it reaches the valley of the river Fluvia. Here, for the first time, it comes in contact with running water, which has removed a portion, and laid open its internal structure in a precipice about 130 feet in height, at the edge of which stands the town of Castell Folliit.

By the junction of the rivers Fluvia and Teronel the mass of lava has been cut away on two sides; and the insular rock B (fig. 474) has been left, which was probably never so high as the cliff A, as it may have constituted the lower part of the sloping side of the original current.

From an examination of the vertical cliffs, it appears that the upper part of the lava on which the town is built is scoriaceous, passing down-

wards into a spheroidal basalt; some of the huge spheroids being no less than 6 feet in diameter. Below this is a more compact basalt, with crystals of olivine. There are in all five distinct ranges of basalt, the uppermost spheroidal, and the rest prismatic, separated by thinner beds not columnar, and some of which are schistose. These were probably formed by successive flows of lava, whether during the same eruption or at different periods. The whole mass rests on alluvium, ten or twelve feet in thickness, composed of pebbles of limestone and quartz, but without any intermixture of igneous rocks; in which circumstance alone it appears to differ from the modern gravel of the Fluvia.

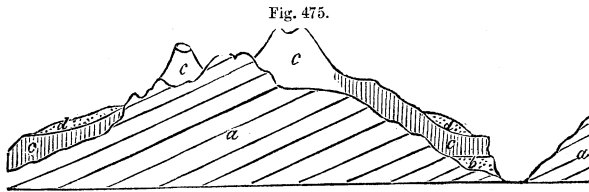
Bufadors.—The volcanic rocks near Olot have often a cavernous structure, like some of the lavas of Etna; and in many parts of the hill of Batet, in the environs of the town, the sound returned by the earth, when struck, is like that of an archway. At the base of the same hill are the mouths of several subterranean caverns, about twelve in number, which are called in the country “bufadors,” from which a current of cold air issues during summer, but which in winter is said to be scarcely perceptible. I visited one of these bufadors in the beginning of August, 1830, when the heat of the season was unusually intense, and found a cold wind blowing from it, which may easily be explained; for as the external air, when rarefied by heat, ascends, the pressure of the colder and heavier air of the caverns in the interior of the mountain causes it to rush out to supply its place.

In regard to the age of these Spanish volcanos, attempts have been made to prove, that in this country, as well as in Auvergne and the Eifel, the earliest inhabitants were eye-witnesses to the volcanic action. In the year 1421, it is said, when Olot was destroyed by an earthquake, an eruption broke out near Amer, and consumed the town. The researches of Don Francisco Bolos have, I think, shown, in the most satisfactory manner, that there is no good historical foundation for the latter part of this story; and any geologist who has visited Amer must be convinced that there never was any eruption on that spot. It is true that, in the year above mentioned, the whole of Olot, with the exception of a single house, was cast down by an earthquake; one of those shocks which, at distant intervals during the last five centuries, have shaken the Pyrenees, and particularly the country between Perpignan and Olot, where the movements, at the period alluded to, were most violent.

The annihilation of the town may, perhaps, have been due to the cavernous nature of the subjacent rocks; for Catalonia is beyond the line of those European earthquakes which have, within the period of history, destroyed towns throughout extensive areas.

As we have no historical records, then, to guide us in regard to the extinct volcanos, we must appeal to geological monuments. The annexed diagram will present to the reader, in a synoptical form, the results obtained from numerous sections.

The more modern alluvium (*d*) is partial, and has been formed by



Superposition of rocks in the volcanic district of Catalonia.

- a. Sandstone and nummulitic limestone.
 b. Older alluvium without volcanic pebbles.
 c. Cones of scoriae and lava.
 d. Newer alluvium.

the action of rivers and floods upon the lava ; whereas the older gravel (*b*) was strewed over the country before the volcanic eruptions. In neither have any organic remains been discovered ; so that we can merely affirm, as yet, that the volcanos broke out after the elevation of some of the newest rocks of the nummulitic (Eocene?) series of Catalonia, and before the formation of an alluvium (*d*) of unknown date. The integrity of the cones merely shows that the country has not been agitated by violent earthquakes, or subjected to the action of any great transient flood since their origin.

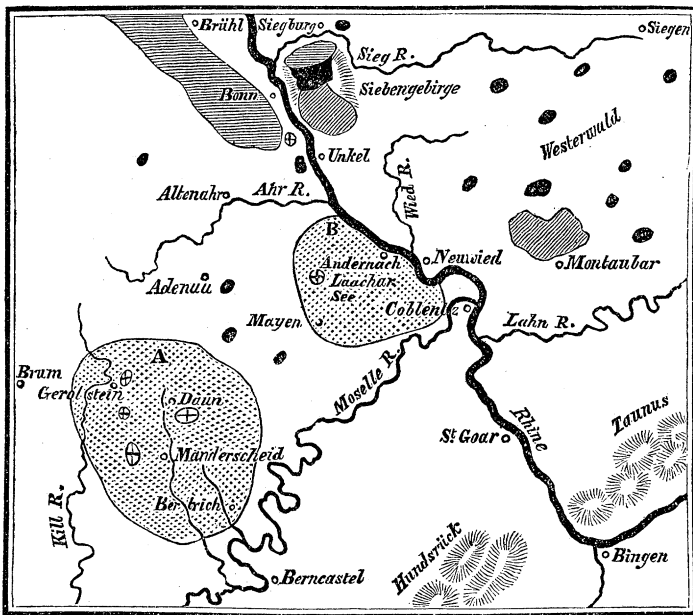
East of Olot, on the Catalonian coast, marine tertiary strata occur, which, near Barcelona, attain the height of about 500 feet. From the shells which I collected, these strata appear to correspond in age with the Subappennine beds ; and it is not improbable that their upheaval from beneath the sea took place during the period of volcanic eruption round Olot. In that case these eruptions may have occurred at the close of the Older Pliocene era, but perhaps subsequently, for their age is at present quite uncertain.

Miocene period—Volcanic rocks of the Eifel.—The chronological relations of the volcanic rocks of the lower Rhine and the Eifel are also involved in a considerable degree of ambiguity ; but we know that some portion of them were coeval with the deposition of a tertiary formation, called “Brown-Coal” by the Germans, which probably belongs to the Miocene, if not referable to the Upper Eocene, epoch.

This Brown-Coal is seen on both sides of the Rhine, in the neighbourhood of Bonn, resting unconformably on highly inclined and vertical strata of Silurian and Devonian rocks. Its position, and the space occupied by the volcanic rocks, both of the Westerwald and Eifel, will be seen by referring to the map in the next page (fig. 476), for which I am indebted to Mr. Horner, whose residence in the country has enabled him to verify the maps of MM. Noeggerath and Von Oeynhausien, from which that now given has been principally compiled.






The Brown coal formation consists of beds of loose sand, sandstone, and conglomerate, clay with nodules of clay-ironstone, and occasionally silex. Layers of light brown, and sometimes black lignite, are interstratified with the clays and sands, and often irregularly diffused through

Fig. 476.



Map of the volcanic region of the Upper and Lower Eifel.

1 2 3 4 5 English miles.

	Volcanic District	{ A. of the Upper Eifel. B. of the Lower Eifel.		Points of eruption, with craters and scoria.
	Trachyte.			Basalt.
				Brown coal.

N. B. The country in that part of the map which is left blank is composed of inclined Silurian and Devonian rocks.

them. They contain numerous impressions of leaves and stems of trees, and are extensively worked for fuel, whence the name of the formation.

In several places, layers of trachytic tuff are interstratified, and in these tuffs are leaves of plants identical with those found in the brown-coal, showing that, during the period of the accumulation of the latter, some volcanic products were ejected.

The varieties of wood in the lignite are said to belong entirely to dicotyledonous trees; but among the impressions of leaves, collected by Mr. Horner, some were referred by Mr. Lindley to a palm, perhaps of the genus *Chamærops*, and others resembled the *Cinnamomum dulce*, and *Podocarpus macrophylla*, which would also indicate a warm climate.*

The other organic remains of the brown-coal are principally fishes; they are found in a bituminous shale, called paper-coal, from being

* Trans. of Geol. Soc., 2d series, vol. v.

divisible into extremely thin leaves. The individuals are very numerous; but they appear to belong to about five species, which M. Agassiz informs me are all extinct, and hitherto peculiar to this brown-coal. They belong to the freshwater genera *Lewiscus*, *Aspius*, and *Perca*. The remains of frogs also, of an extinct species, have been discovered in the paper-coal; and a complete series may be seen in the museum at Bonn, from the most imperfect state of the tadpole to that of the full-grown animal. With these a salamander, scarcely distinguishable from the recent species, has been found, and several remains of insects.

The brown-coal was evidently a freshwater formation; but fossil shells have been scarcely ever found in it; although near Marienforst, in the vicinity of Bonn, large blocks have been met with of a white opaque chert, containing numerous casts of freshwater shells, which appear to belong to *Planorbis rotundatus* and *Mimnea longiscata*, two species common both to the Middle and Upper Eocene periods. It is very probable that the brown-coal may be connected in age with those fluvio-marine formations which are found in higher parts of the valley of the Rhine, as at Mayence before mentioned (p. 177).

A vast deposit of gravel, chiefly composed of pebbles of white quartz, but containing also a few fragments of other rocks, lies over the brown-coal formation, forming sometimes only a thin covering, at others attaining a thickness of more than 100 feet. This gravel is very distinct in character from that now forming the bed of the Rhine. It is called "Kiesel gerolle" by the Germans, often reaches great elevations, and is covered in several places with volcanic ejections. It is evident that the country has undergone great changes in its physical geography since this gravel was formed; for its position has scarcely any relation to the existing drainage of the country, and all the more modern volcanic rocks of the same region are posterior to it in date.

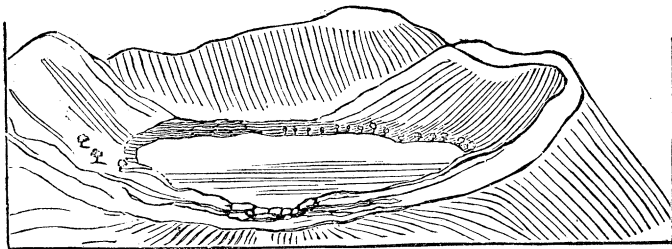
Some of the newest beds of volcanic sand, pumice, and scorïæ are interstratified near Andernach and elsewhere with the loam called loess, which was before described as being full of land and freshwater shells of recent species, and referable to the Post-Pliocene period. I have before hinted (see p. 118) that this intercalation of volcanic matter between beds of loess may possibly be explained without supposing the last eruptions of the Lower Eifel to have taken place so recently as the era of the deposition of the loess; but further researches should be directed to the investigation of this curious point.

The igneous rocks of the Westerwald, and of the mountains called the Siebengebirge, consist partly of basaltic and partly of trachytic lavas, the latter being in general the more ancient of the two. There are many varieties of trachyte, some of which are highly crystalline, resembling a coarse-grained granite, with large separate crystals of felspar. Trachytic tuff is also very abundant. These formations, some of which were certainly contemporaneous with the origin of the brown-coal, were the first of a long series of eruptions, the more recent of which hap-

pened when the country had acquired nearly all its present geographical features.


Newer volcanos of the Eifel. — Lake-craters. — As I recognized in the more modern volcanos of the Eifel characters distinct from any previously observed by me in those of France, Italy, and Spain, I shall briefly describe them. The fundamental rocks of the district are grey and red sandstones and shales, with some associated limestones, replete with fossils of the Devonian or Old Red Sandstone group. The volcanos broke out in the midst of these inclined strata, and when the present systems of hills and valleys had already been formed. The eruptions occurred sometimes at the bottom of deep valleys, sometimes on the summit of hills, and frequently on intervening platforms. In travelling through this district we often fall upon them most unexpectedly, and may find ourselves on the very edge of a crater before we had been led to suspect that we were approaching the site of any igneous outburst. Thus, for example, on arriving at the village of Gemund, immediately south of Daun, we leave the stream, which flows at the bottom of a deep valley in which strata of sandstone and shale crop out. We then climb a steep hill, on the surface of which we see the edges of the same strata dipping inwards towards the mountain. When we have ascended to a considerable height, we see fragments of scoriæ sparingly scattered over the surface; till, at length, on reaching the summit, we find ourselves suddenly on the edge of a *tarn*, or deep circular lake-basin.

Fig. 477.



The Gemunder Maar.

Fig. 478.



a. Village of Gemund.
b. Gemunder Maar.

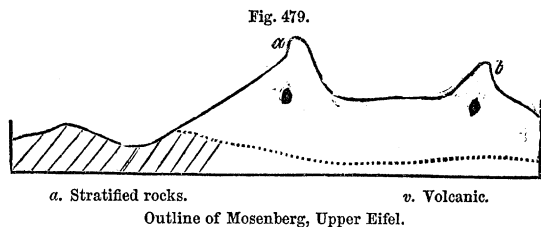
c. Weinfelder Maar.
d. Schalkenmehren Maar.

This, which is called the Gemunder Maar, is the first of three lakes which are in immediate contact, the same ridge forming the barrier of two neighbouring cavities (see fig. 477). On viewing the first of these, we recognize the ordinary form of a crater, for which we have been pre-

pared by the occurrence of scoriæ scattered over the surface of the soil. But on examining the walls of the crater we find precipices of sandstone and shale which exhibit no signs of the action of heat; and we look in vain for those beds of lava and scoriæ, dipping in opposite directions on every side, which we have been accustomed to consider as characteristic of volcanic craters. As we proceed, however, to the opposite side of the lake, and afterwards visit the craters *c* and *d* (fig. 478), we find a considerable quantity of scoriæ and some lava, and see the whole surface of the soil sparkling with volcanic sand, and strewed with fragments of half-fused shale, which preserves its laminated texture in the interior, while it has a vitrified or scoriform coating.

A few miles to the south of the lakes above mentioned occurs the Pulvermaar of Gillenfeld, an oval lake of very regular form, and surrounded by an unbroken ridge of fragmentary materials, consisting of ejected shale and sandstone, and preserving a uniform height of about 150 feet above the water. The side slope in the interior is at an angle of about 45 degrees; on the exterior, of 35 degrees. Volcanic substances are intermixed very sparingly with the ejections, which in this place entirely conceal from view the stratified rocks of the country.*

The Meerfelder Maar is a cavity of far greater size and depth, hollowed out of similar strata; the sides presenting some abrupt sections of inclined secondary rocks, which in other places are buried under vast heaps of pulverized shale. I could discover no scoriæ amongst the ejected materials, but balls of olivine and other volcanic substances are mentioned as having been found.† This cavity, which we must suppose to have discharged an immense volume of gas, is nearly a mile in diameter, and is said to be more than one hundred fathoms deep. In the neighbourhood is a mountain called the Mosenberg, which consists of red sandstone and shale in its lower parts, but supports on its summit a triple volcanic cone, while a distinct current of lava is seen descending the flanks of the mountain. The edge of the crater of the largest cone reminded me much of the form and characters of that of Vesuvius; but I was much struck with the precipitous and almost overhanging wall or parapet which the scoriæ presented towards the exterior, as at *a b* (fig. 479); which I can only explain by supposing that fragments of red-hot



* Serape, Edin. Journ. of Sci., June, 1826, p. 145.

† Hibbert, Extinct Volcanos of the Rhine, p. 24.

lava, as they fell round the vent, were cemented together into one compact mass, in consequence of continuing to be in a half-melted state.

If we pass from the upper to the lower Eifel, from A to B (see map, p. 416), we find the celebrated lake-crater or Laach, which has a greater resemblance than any of those before mentioned to the Lago di Bolsena, and others in Italy—being surrounded by a ridge of gently sloping hills, composed of loose tuffs, scoriæ, and blocks of a variety of lavas.

One of the most interesting volcanos on the left bank of the Rhine is called the Roderberg. It forms a circular crater nearly a quarter of a mile in diameter, and 100 feet deep, now covered with fields of corn. The highly inclined strata of ancient sandstone and shale rise even to the rim of one side of the crater; but they are overspread by quartzose gravel, and this again is covered by volcanic scoriæ and tufaceous sand. The opposite wall of the crater is composed of cinders and scorified rock, like that at the summit of Vesuvius. It is quite evident that the eruption in this case burst through the sandstone and alluvium which immediately overlies it; and I observed some of the quartz pebbles mixed with scoriæ on the flanks of the mountain, as if they had been cast up into the air, and had fallen again with the volcanic ashes. I have already observed, that a large part of this crater has been filled up with loess (p. 118).

The most striking peculiarity of a great many of the craters above described, is the absence of any signs of alteration or torrefaction in their walls, when these are composed of regular strata of ancient sandstone and shale. It is evident that the summits of hills formed of the above-mentioned stratified rocks have, in some cases, been carried away by gaseous explosions, while at the same time no lava, and often a very small quantity of scoriæ, has escaped from the newly-formed cavity. There is, indeed, no feature in the Eifel volcanos more worthy of note, than the proofs they afford of very copious aëriiform discharges, unaccompanied by the pouring out of melted matter, except, here and there, in very insignificant volume. I know of no other extinct volcanos where gaseous explosions of such magnitude have been attended by the emission of so small a quantity of lava. Yet I looked in vain in the Eifel for any appearances which could lend support to the hypothesis, that the sudden rushing out of such enormous volumes of gas had ever lifted up the stratified rocks immediately around the vent, so as to form conical masses, having their strata dipping outwards on all sides from a central axis, as is assumed in the theory of elevation craters, alluded to at the end of Chap. XXIX.

Trass.—In the Lower Eifel, eruptions of trachytic lava preceded the emission of currents of basalt, and immense quantities of pumice were thrown out wherever trachyte issued. The tufaceous alluvium called *trass*, which has covered large areas in this region and choked up some valleys now partially re-excavated, is unstratified. Its base consists almost entirely of pumice, in which are included fragments of basalt and other lavas, pieces of burnt shale, slate, and sandstone, and nume-

rous trunks and branches of trees. If this trass was formed during the period of volcanic eruptions it may perhaps have originated in the manner of the moya of the Andes.

We may easily conceive that a similar mass might now be produced, if a copious evolution of gases should occur in one of the lake basins. The water might remain for weeks in a state of violent ebullition, until it became of the consistency of mud, just as the sea continued to be charged with red mud round Graham's Island, in the Mediterranean, in the year 1831. If a breach should then be made in the side of the cone, the flood would sweep away great heaps of ejected fragments of shale and sandstone, which would be borne down into the adjoining valleys. Forests might be torn up by such a flood, and thus the occurrence of the numerous trunks of trees dispersed irregularly through the trass, can be explained.

Hungary.—M. Beudant, in his elaborate work on Hungary, describes five distinct groups of volcanic rocks, which, although nowhere of great extent, form striking features in the physical geography of that country, rising as they do abruptly from extensive plains composed of tertiary strata. They may have constituted islands in the ancient sea, as Santorin and Milo now do in the Grecian Archipelago; and M. Beudant has remarked that the mineral products of the last-mentioned islands resemble remarkably those of the Hungarian extinct volcanos, where many of the same minerals, as opal, calcedony, resinous silex (*silex resinite*), pearlite, obsidian, and pitchstone abound.

The Hungarian lavas are chiefly felspathic, consisting of different varieties of trachyte; many are cellular, and used as millstones; some so porous and even scoriform as to resemble those which have issued in the open air. Pumice occurs in great quantity; and there are conglomerates, or rather breccias, wherein fragments of trachyte are bound together by pumiceous tuff, or sometimes by silex.

It is probable that these rocks were permeated by the waters of hot springs, impregnated, like the Geysers, with silica; or in some instances, perhaps, by aqueous vapours, which, like those of Lancerote, may have precipitated hydrate of silica.

By the influence of such springs or vapours the trunks and branches of trees washed down during floods, and buried in tuffs on the flanks of the mountains, are supposed to have become silicified. It is scarcely possible, says M. Beudant, to dig into any of the pumiceous deposits of these mountains without meeting with opalized wood, and sometimes entire silicified trunks of trees of great size and weight.

It appears from the species of shells collected principally by M. Boué, and examined by M. Deshayes, that the fossil remains imbedded in the volcanic tuffs, and in strata alternating with them in Hungary, are of the Miocene type, and not identical, as was formerly supposed, with the fossils of the Paris basin.

CHAPTER XXXII.

ON THE DIFFERENT AGES OF THE VOLCANIC ROCKS—*continued.*

Volcanic rocks of the Pliocene and Miocene periods continued—Auvergne—Mont Dor—Breccias and alluviums of Mont Perrier, with bones of quadrupeds—River dammed up by lava-current—Range of minor cones from Auvergne to the Vivarais—Monts Dome—Puy de Côme—Puy de Pariou—Cones not denuded by general flood—Velay—Bones of quadrupeds buried in scoriæ—Cantal—Eocene volcanic rocks—Tuffs near Clermont—Hill of Gergovia—Trap of Cretaceous period—Oolitic period—New Red Sandstone period—Carboniferous period—Old Red Sandstone period—“Rock and Spindle” near St. Andrews—Silurian period—Cambrian volcanic rocks.

Tertiary Volcanic Rocks—Auvergne.—THE extinct volcanos of Auvergne and Cantal in Central France seem to have commenced their eruptions in the Upper Eocene period, but to have been most active during the Miocene and Pliocene eras. I have already alluded to the grand succession of events, of which there is evidence in Auvergne since the last retreat of the sea (see p. 178).

The earliest monuments of the tertiary period in that region are lacustrine deposits of great thickness (2, fig. 480, p. 424), in the lowest conglomerates of which are rounded pebbles of quartz, mica-schist, granite, and other non-volcanic rocks, without the slightest intermixture of igneous products. To these conglomerates succeed argillaceous and calcareous marls and limestones (3, fig. 480) containing upper Eocene shells and bones of mammalia, the higher beds of which sometimes alternate with volcanic tuff of contemporaneous origin. After the filling up or drainage of the ancient lakes, huge piles of trachytic and basaltic rocks, with volcanic breccias, accumulated to a thickness of several thousand feet, and were superimposed upon granite, or the contiguous lacustrine strata. The greater portion of these igneous rocks appear to have originated during the Miocene and Pliocene periods; and extinct quadrupeds of those eras, belonging to the genera Mastodon, Rhinoceros, and others, were buried in ashes and beds of alluvial sand and gravel, which owe their preservation to overspreading sheets of lava.

In Auvergne the most ancient and conspicuous of the volcanic masses is Mont Dor, which rests immediately on the granitic rocks standing apart from the fresh-water strata.* This great mountain rises suddenly to the height of several thousand feet above the surrounding platform, and retains the shape of a flattened and somewhat irregular cone, all the sides sloping more or less rapidly, until their inclination is gradually lost in the high plain around. This cone is composed of layers of scoriæ, pumice stones, and their fine detritus, with interposed beds of trachyte

* See the map, p. 179.

and basalt, which descend often in uninterrupted sheets, till they reach and spread themselves round the base of the mountain.* Conglomerates also, composed of angular and rounded fragments of igneous rocks, are observed to alternate with the above; and the various masses are seen to dip off from the central axis, and to lie parallel to the sloping flanks of the mountain.

The summit of Mont Dor terminates in seven or eight rocky peaks, where no regular crater can now be traced, but where we may easily imagine one to have existed, which may have been shattered by earthquakes, and have suffered degradation by aqueous agents. Originally, perhaps, like the highest crater of Etna, it may have formed an insignificant feature in the great pile, and may frequently have been destroyed and renovated.

According to some geologists, this mountain, as well as Vesuvius, Etna, and all large volcanos, has derived its dome-like form not from the preponderance of eruptions from one or more central points, but from the upheaval of horizontal beds of lava and scorïæ. I have explained my reasons for objecting to this view at the close of Chap. XXIX., when speaking of Palma, and in the Principles of Geology.† The average inclination of the dome-shaped mass of Mont Dor is $8^{\circ} 6'$, whereas in Mounts Loa and Kea, before mentioned, in the Sandwich Islands (see fig. 457, p. 394), the flanks of which have been raised by recent lavas, we find from Mr. Dana's description that the one has a slope of $6^{\circ} 30'$, the other of $7^{\circ} 46'$. We may, therefore, reasonably question whether there is any absolute necessity for supposing that the basaltic currents of the ancient French volcano were at first more horizontal than they are now. Nevertheless it is highly probable that during the long series of eruptions required to give rise to so vast a pile of volcanic matter, which is thickest at the summit or centre of the dome, some dislocation and upheaval took place; and during the distension of the mass, beds of lava and scorïæ may, in some places, have acquired a greater, in others a less inclination, than that which at first belonged to them.

Respecting the age of the great mass of Mont Dor, we cannot come at present to any positive decision, because no organic remains have yet been found in the tuffs, except impressions of the leaves of trees of species not yet determined. We may certainly conclude, that the earliest eruptions were posterior in origin to those grits, and conglomerates of the fresh-water formation of the Limagne, which contain no pebbles of volcanic rocks; while, on the other hand, some eruptions took place before the great lakes were drained; and others occurred after the desiccation of those lakes, and when deep valleys had already been excavated through fresh-water strata.

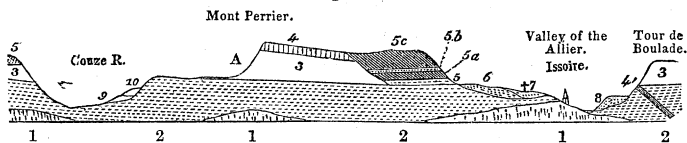
In the annexed section, I have endeavoured to explain the geological structure of a portion of Auvergne, which I re-examined in 1843.‡ It

* Scrope's Central France, p. 98.

† See chaps. xxiv., xxv., and xxvi., 7th and 8th editions.

‡ See Quarterly Geol. Journ., vol. ii. p. 77.

Fig. 480.



Section from the valley of the Couze at Nechers, through Mont Perrier and Issoire to the Valley of the Allier, and the Tour de Boulade, Auvergne.

- | | |
|--|---|
| <p>10. Lava-current of Tartaret near its termination at Nechers.</p> <p>9. Bone-bed, red sandy clay under the lava of Tartaret.</p> <p>8. Bone-bed of the Tour de Boulade.</p> <p>7. Alluvium newer than No. 6.</p> <p>6. Alluvium with bones of hippopotamus.</p> <p>5 c. Trachytic breccia resembling 5 a.</p> <p>5 b. Upper bone-bed of Perrier, gravel, &c.</p> <p>5 a. Pumiceous breccia and conglomerate, angular masses of trachyte, quartz, pebbles, &c.</p> | <p>5. Lower bone-bed of Perrier, ochreous sand and gravel.</p> <p>4 a. Basaltic dyke.</p> <p>4. Basaltic platform.</p> <p>3. Upper fresh-water beds, limestone, marl, gypsum, &c.</p> <p>2. Lower fresh-water formation, red clay, green sand, &c.</p> <p>1. Granite.</p> |
|--|---|

may convey some idea to the reader of the long and complicated series of events which have occurred in that country, since the first lacustrine strata (No. 2) were deposited on the granite (No. 1). The changes of which we have evidence are the more striking, because they imply great denudation, without there being any proofs of the intervention of the sea during the whole period. It will be seen that the upper fresh-water beds (No. 3), once formed in a lake, must have suffered great destruction before the excavation of the valleys of the Couze and Allier had begun. In these fresh-water beds, Upper Eocene fossils, as described in Chap. XV., have been found. The basaltic dike 4' is one of many examples of the intrusion of volcanic matter through the Eocene fresh-water beds, and may have been of Upper Eocene or Miocene date, giving rise, when it reached the surface and overflowed, to such platforms of basalt, as often cap the tertiary hills in Auvergne, and one of which (4) is seen on Mont Perrier.

It not unfrequently happens that beds of gravel containing bones of extinct mammalia are detected under these very ancient sheets of basalt, as between No. 4 and the fresh-water strata, No. 3, at A, from which it is clear that the surface of 3 formed at that period the lowest level at which the waters then draining the country flowed. Next in age to this basaltic platform comes a patch of ochreous sand and gravel (No. 5), containing many bones of quadrupeds. Upon this rests a pumiceous breccia and conglomerate, with angular masses of trachyte, and some quartz pebbles. This deposit is followed by 5 b, which is similar to 5, and 5 c similar to the trachytic breccia 5 a. These two breccias are supposed, from their similarity to others found on Mount Dor, to have descended from the flanks of that mountain during eruptions; and the interstratified alluvial deposits contain the remains of mastodon, rhinoceros, tapir, deer, beaver, and quadrupeds of other genera referable to about forty species, all of which are extinct. I formerly supposed them to belong to the same era as the Miocene faluns of Touraine; but,

whether they may not rather be ascribed to the older Pliocene epoch is a question which farther inquiries and comparisons must determine.

Whatever be their date in the tertiary series, they are quadrupeds which inhabited the country when the formations 5 and 5 c originated. Probably they were drowned during floods, such as rush down the flanks of volcanos during eruptions, when great bodies of steam are emitted from the crater, or when, as we have seen, both on Etna and in Iceland in modern times, large masses of snow are suddenly melted by lava, causing a deluge of water to bear down the fragments of igneous rocks mixed with mud, to the valleys and plains below.

It will be seen that the valley of the Issoire, down which these ancient inundations swept, was first excavated at the expense of the formations 2, 3, and 4, and then filled up by the masses 5 and 5 c, after which it was re-excavated before the more modern alluviums (Nos. 6 and 7) were formed. In these again other fossil mammalia of distinct species have been detected by M. Bravard, the bones of an hippopotamus having been found among the rest.

At length, when the valley of the Allier was eroded at Issoire down to its lowest level, a talus of angular fragments of basalt and freshwater limestone (No. 8) was formed, called the bone-bed of the Tour de Boulade, from which a great many other mammalia have been collected by MM. Bravard and Pomel. In this assemblage the *Elephas primigenius*, *Rhinoceros tichorinus*, *Deer* (including rein-deer), *Equus*, *Bos*, *Antelope*, *Felis*, and *Canis*, were included. Even this deposit seems hardly to be the newest in the neighbourhood, for if we cross from the town of Issoire (see fig. 480) over Mont Perrier to the adjoining valley of the Couze, we find another bone-bed (No. 9), overlaid by a current of lava (No. 10).

The history of this lava-current, which terminates a few hundred yards below the point No. 10, in the suburbs of the village of Nechers, is interesting. It forms a long narrow stripe more than 13 miles in length, at the bottom of the valley of the Couze, which flows out of a lake at the foot of Mont Dor. This lake is caused by a barrier thrown across the ancient channel of the Couze, consisting partly of the volcanic cone called the Puy de Tartaret, formed of loose scoriæ, from the base of which has issued the lava-current before mentioned. The materials of the dam which blocked up the river, and caused the Lac de Chambon, are also, in part, derived from a land-slip which may have happened at the time of the great eruption which formed the cone.

This cone of Tartaret affords an impressive monument of the very different dates at which the igneous eruptions of Auvergne have happened; for it was evidently thrown up at the bottom of the existing valley, which is bounded by lofty precipices composed of sheets of ancient columnar trachyte and basalt, which once flowed at very high levels from Mont Dor.*

* For a view of Puy de Tartaret and Mont Dor, see Scrope's *Volcanos of Central France*.

When we follow the course of the river Couze, from its source in the lake of Chambon, to the termination of the lava-current at Nechers, a distance of thirteen miles, we find that the torrent has in most places cut a deep channel through the lava, the lower portion of which is columnar. In some narrow gorges it has even had power to remove the entire mass of basaltic rock, though the work of erosion must have been very slow, as the basalt is tough and hard, and one column after another must have been undermined and reduced to pebbles, and then to sand. During the time required for this operation, the perishable cone of Tartaret, composed of sand and ashes, has stood uninjured, proving that no great flood or deluge can have passed over this region in the interval between the eruption of Tartaret and our own times.

If we now return to the section (fig. 480), I may observe that the lava-current of Tartaret, which has diminished greatly in height and volume near its termination, presents here a steep and perpendicular face 25 feet in height towards the river. Beneath it is the alluvium No. 9, consisting of a red sandy clay, which must have covered the bottom of the valley when the current of melted rock flowed down. The bones found in this alluvium, which I obtained myself, consisted of a species of field-mouse, *Arvicola*, and the molar tooth of an extinct horse, *Equus fossilis*. The other species, obtained from the same bed, are referable to the genera *Sus*, *Bos*, *Cervus*, *Felis*, *Canis*, *Martes*, *Talpa*, *Sorex*, *Lepus*, *Sciurus*, *Mus*, and *Logomys*, in all no less than forty-three species, all closely allied to recent animals, yet nearly all of them, according to M. Bravard, showing some points of difference, like those which Mr. Owen discovered in the case of the horse above alluded to. The bones, also, of a frog, snake, and lizard, and of several birds, were associated with the fossils above enumerated, and several recent land shells, such as *Cyclostoma elegans*, *Helix hortensis*, *H. nemoralis*, *H. lapicida*, and *Clausilia rugosa*. If the animals were drowned by floods, which accompanied the eruptions of the Puy de Tartaret, they would give an exceedingly modern geological date to that event, which, must, in that case, have belonged to the Newer-Pliocene, or, perhaps, the Post-Pliocene period. That the current, which has issued from the Puy de Tartaret, may nevertheless be very ancient in reference to the events of human history, we may conclude, not only from the divergence of the mammiferous fauna from that of our day, but from the fact that a Roman bridge of such form and construction as continued in use down to the fifth century, but which may be older, is now seen at a place about a mile and a half from St. Nectaire. This ancient bridge spans the river Couze with two arches, each about 14 feet wide. These arches spring from the lava of Tartaret, on both banks, showing that a ravine precisely like that now existing, had already been excavated by the river through that lava thirteen or fourteen centuries ago.

In Central France there are several hundred minor cones, like that of Tartaret, a number of which, like Monte Nuovo, near Naples, may have been principally due to a single eruption. Most of these cones

range in a linear direction from Auvergne to the Vivarais, and they were faithfully described so early as the year 1802, by M. de Montlosier. They have given rise chiefly to currents of basaltic lava. Those of Auvergne called the *Monts Dome*, placed on a granitic platform, form an irregular ridge (see fig. 436), about 18 miles in length, and 2 in breadth. They are usually truncated at the summit, where the crater is often preserved entire, the lava having issued from the base of the hill. But frequently the crater is broken down on one side, where the lava has flowed out. The hills are composed of loose scoriæ, blocks of lava, lapilli, and pozzuolana, with fragments of trachyte and granite.

Puy de Côme.—The Puy de Côme and its lava-current, near Clermont, may be mentioned as one of these minor volcanos. This conical hill rises from the granitic platform, at an angle of about 40° , to the height of more than 900 feet. Its summit presents two distinct craters, one of them with a vertical depth of 250 feet. A stream of lava takes its rise at the western base of the hill, instead of issuing from either crater, and descends the granitic slope towards the present site of the town of Pont Gibaud. Thence it pours in a broad sheet down a steep declivity into the valley of the Sioule, filling the ancient river-channel for the distance of more than a mile. The Sioule, thus dispossessed of its bed, has worked out a fresh one between the lava and the granite of its western bank; and the excavation has disclosed, in one spot, a wall of columnar basalt about 50 feet high.*

The excavation of the ravine is still in progress, every winter some columns of basalt being undermined and carried down the channel of the river, and in the course of a few miles rolled to sand and pebbles. Meanwhile the cone of Côme remains stationary, its loose materials being protected by a dense vegetation, and the hill standing on a ridge not commanded by any higher ground whence floods of rain-water may descend.

Puy Rouge.—At another point, farther down the course of the Sioule, we find a second illustration of the same phenomenon in the Puy Rouge, a conical hill to the north of the village of Pranal. The cone is composed entirely of red and black scoriæ, tuff, and volcanic bombs. On its western side there is a worn-down crater, whence a powerful stream of lava has issued, and flowed into the valley of the Sioule. The river has since excavated a ravine through the lava and subjacent gneiss, to the depth of 400 feet.

On the upper part of the precipice forming the left side of this ravine, we see a great mass of black and red scoriaceous lava; below this a thin bed of gravel, evidently an ancient river-bed, now at an elevation of 50 feet above the channel of the Sioule. The gravel again rests upon gneiss, which has been eroded to the depth of 50 feet. It is quite evident in this case, that, while the basalt was gradually undermined and carried away by the force of running water, the cone whence the lava issued escaped destruction, because it stood upon a platform of gneiss

* Scrope's Central France, p. 60, and plate.

several hundred feet above the level of the valley in which the force of running water was exerted.

Puy de Pariou.—The brim of the crater of the Puy de Pariou, near Clermont, is so sharp, and has been so little blunted by time, that it scarcely affords room to stand upon. This and other cones in an equally remarkable state of integrity have stood, I conceive uninjured, not *in spite* of their loose porous nature, as might at first be naturally supposed, but in consequence of it. No rills can collect where all the rain is instantly absorbed by the sand and scoriæ, as is remarkably the case on Etna; and nothing but a waterspout breaking directly upon the Puy de Pariou could carry away a portion of the hill, so long as it is not rent or engulfed by earthquakes.

Hence it is conceivable that even those cones which have the freshest aspect, and most perfect shape, may lay claim to very high antiquity. Dr. Daubeny has justly observed, that had any of these volcanos been in a state of activity in the days of Julius Cæsar, that general, who encamped upon the plains of Auvergne, and laid siege to its principal city (Gergovia, near Clermont), would hardly have failed to notice them. Had there been any record of their eruptions in the time of Pliny or Sidonius Apollinaris, the one would scarcely have omitted to make mention of it in his Natural History, nor the other to introduce some allusion to it among the descriptions of this his native province. This poet's residence was on the borders of the Lake Aidat, which owed its very existence to the damming up of a river by one of the most modern lava-currents.*

Velay.—The observations of M. Bertrand de Doue have not yet established that any of the most ancient volcanos of Velay were in action during the Eocene periods. There are beds of gravel in Velay, as in Auvergne, covered by lava at different heights above the channels of the existing rivers. In the highest and most ancient of these alluviums the pebbles are exclusively of granitic rocks; but in the newer, which are found at lower levels, and which originated when the valleys had been cut to a greater depth, an intermixture of volcanic rocks has been observed.

At St. Privat d'Allier a bed of volcanic scoriæ and tuff was discovered by Dr. Hibbert, inclosed between two sheets of basaltic lava; and in this tuff were found the bones of several quadrupeds, some of them adhering to masses of slaggy lava. Among other animals were *Rhinoceros leptorhinus*, *Hyæna spelæa*, and a species allied to the spotted hyæna of the Cape, together with four undetermined species of deer.† The manner of the occurrence of these bones reminds us of the published accounts of an eruption of Coseguina, 1835, in Central America (see p. 399), during which hot cinders and scoriæ fell and scorched to death great numbers of wild and domestic animals and birds.

Plomb du Cantal.—In regard to the age of the igneous rocks of the

* Daubeny on Volcanos, p. 14.

† Edin. Journ. of Sci., No. iv. N.S. p. 276. Figures of some of these remains are given by M. Bertrand de Doue, Ann. De la Soc. d'Agricult. de Puy, 1828.

Cantal, we can at present merely affirm, that they overlie the Eocene lacustrine strata of that country (see Map, p. 179). They form a great dame-shaped mass, having an average slope of only 4° , which has evidently been accumulated, like the cone of Etna, during a long series of eruptions. It is composed of trachytic, phonolitic, and basaltic lavas, tuffs, and conglomerates, or breccias, forming a mountain several thousand feet in height. Dikes also of phonolite, trachyte, and basalt are numerous, especially in the neighbourhood of the large cavity, probably once a crater, around which the loftiest summits of the Cantal are ranged circularly, few of them, except the Plomb du Cantal, rising far above the border or ridge of this supposed crater. A pyramidal hill, called the Puy Griou, occupies the middle of the cavity.* It is clear that the volcano of the Cantal broke out precisely on the site of the lacustrine deposit before described (p. 188), which had accumulated in a depression of a tract composed of micaceous schist. In the breccias, even to the very summit of the mountain, we find ejected masses of the fresh-water beds, and sometimes fragments of flint, containing Eocene shells. Valleys radiate in all directions from the central heights of the mountain, increasing in size as they recede from those heights. Those of the Cer and Jourdanne, which are more than 20 miles in length, are of great depth, and lay open the geological structure of the mountain. No alternation of lavas with undisturbed Eocene strata has been observed, nor any tuffs containing fresh-water cells, although some of these tuffs include fossil remains of terrestrial plants, said to imply several distinct restorations of the vegetation of the mountain in the intervals between great eruptions. On the northern side of the Plomb du Cantal, at La Vissiere, near Murat, is a spot, pointed out on the Map (p. 179), where fresh-water limestone and marl are seen covered by a thickness of about 800 feet of volcanic rock. Shifts are here seen in the strata of limestone and marl.†

Eocene period. — In treating of the lacustrine deposits of Central France, in the fifteenth chapter, it was stated that, in the arenaceous and pebbly group of the lacustrine basins of Auvergne, Cantal, and Velay, no volcanic pebbles had ever been detected, although massive piles of igneous rocks are now found in the immediate vicinity. As this observation has been confirmed by minute research, we are warranted in inferring that the volcanic eruptions had not commenced when the older subdivisions of the fresh-water groups originated.

In Cantal and Velay no decisive proofs have yet been brought to light that any of the igneous outbursts happened during the deposition of the fresh-water strata; but there can be no doubt that in Auvergne some volcanic explosions took place before the drainage of the lakes, and at a time when the Upper Eocene species of animals and plants still flourished. Thus, for example, at Pont du Chateau, near Clermont, a

* *Mém. de la. Soc. Géol. de France*, tom. i. p. 175.

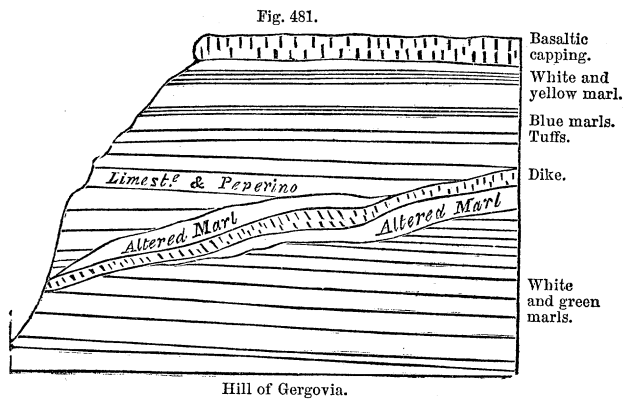
† See Lyell and Murchison, *Ann. de Sci. Nat.*, Oct. 1829.

section is seen in a precipice on the right bank of the river Allier, in which beds of volcanic tuff alternate with a fresh-water limestone, which is in some places pure, but in others spotted with fragments of volcanic matter, as if it were deposited while showers of sand and scoriæ were projected from a neighbouring vent.*

Another example occurs in the Puy de Marmont, near Veyres, where a fresh-water marl alternates with volcanic tuff containing Eocene shells. The tuff or breccia in this locality is precisely such as is known to result from volcanic ashes falling into water, and subsiding together with ejected fragments of marl and other stratified rocks. These tuffs and marls are highly inclined, and traversed by a thick vein of basalt, which, as it rises in the hill, divides into two branches.

Gergovia.—The hill of Gergovia, near Clermont, affords a third example. I agree with MM. Dufrénoy and Jobert that there is no alternation here of a contemporaneous sheet of lava with fresh-water strata, in the manner supposed by some other observers;† but the position and contents of some of the associated tuffs, prove them to have been derived from volcanic eruptions which occurred during the deposition of the lacustrine strata.

The bottom of the hill consists of slightly inclined beds of white and greenish marls, more than 300 feet in thickness, intersected by a dike of basalt, which may be studied in the ravine above the village of Merdogne. The dike here cuts through the marly strata at a considerable angle, producing, in general, great alteration and confusion in them for some distance from the point of contact. Above the white and green



marls, a series of beds of limestone and marl, containing fresh-water shells, are seen to alternate with volcanic tuff. In the lowest part of this division, beds of pure marl alternate with compact fissile tuff, resembling some of the subaqueous tuffs of Italy and Sicily called *peperinos*. Occasionally fragments of scoriæ are visible in this rock. Still higher is

* See Scrope's Central France, p. 21.

† Ibid. p. 7.

seen another group of some thickness, consisting exclusively of tuff, upon which lie other marly strata intermixed with volcanic matter. Among the species of fossil shells which I found in these strata were *Melania inquinata*, a *Unio*, and a *Melanopsis*, but they were not sufficient to enable me to determine with precision the age of the formation.

There are many points in Auvergne where igneous rocks have been forced by subsequent injection through clays and marly limestones, in such a manner that the whole has become blended in one confused and brecciated mass, between which and the basalt there is sometimes no very distinct line of demarcation. In the cavities of such mixed rocks we often find calcedony, and crystals of mesotype, stilbite, and arragonite. To formations of this class may belong some of the breccias immediately adjoining the dike in the hill of Gergovia; but it cannot be contended that the volcanic sand and scorix interstratified with the marls and limestones in the upper part of that hill were introduced, like the dike, subsequently, by intrusion from below. They must have been thrown down like sediment from water, and can only have resulted from igneous action, which was going on contemporaneously with the deposition of the lacustrine strata.

The reader will bear in mind that this conclusion agrees well with the proofs, adverted to in the fifteenth chapter, of the abundance of siliceous, travertine, and gypsum precipitated when the upper lacustrine strata were formed; for these rocks are such as the waters of mineral and thermal springs might generate.

Cretaceous period. — Although we have no proof of volcanic rocks erupted in England during the deposition of the chalk and greensand, it would be an error to suppose that no theatres of igneous action existed in the cretaceous period. M. Virlet, in his account of the geology of the Morea, p. 205, has clearly shown that certain traps in Greece, called by him ophiolites, are of this date; as those, for example, which alternate conformably with cretaceous limestone and greensand between Kastri and Damala in the Morea. They consist in great part of diallage rocks and serpentine, and of an amygdaloid with calcareous kernels, and a base of serpentine.

In certain parts of the Morea, the age of these volcanic rocks is established by the following proofs; first, the lithographic limestones of the Cretaceous era are cut through by trap, and then a conglomerate occurs, at Nauplia and other places, containing in its calcareous cement many well-known fossils of the chalk and greensand, together with pebbles formed of rolled pieces of the same ophiolite, which appear in the dikes above alluded to.

Period of Oolite and Lias. — Although the green and serpentinous trap rocks of the Morea belong chiefly to the Cretaceous era, as before mentioned, yet it seems that some eruptions of similar rocks began during the Oolitic period;* and it is probable, that a large part of the

* Boblaye and Virlet, Morea, p. 23.

trappean masses, called ophiolites in the Apennines, and associated with the limestone of that chain, are of corresponding age.

That part of the volcanic rocks of the Hebrides, in our own country, originated contemporaneously with the Oolite which they traverse and overlies, has been ascertained by Prof. E. Forbes, in 1850.

Trap of the New Red Sandstone period.—In the southern part of Devonshire, trappean rocks are associated with New Red Sandstone, and, according to Sir H. de la Beche, have not been intruded subsequently into the sandstone, but were produced by contemporaneous volcanic action. Some beds of grit, mingled with ordinary red marl, resemble sands ejected from a crater; and in the stratified conglomerates occurring near Tiverton are many angular fragments of trap porphyry, some of them one or two tons in weight, intermingled with pebbles of other rocks. These angular fragments were probably thrown out from volcanic vents, and fell upon sedimentary matter then in the course of deposition.*

Carboniferous period.—Two classes of contemporaneous trap rocks have been ascertained by Dr. Fleming to occur in the coal-field of the Forth in Scotland. The newest of these, connected with the higher series of coal-measures, is well exhibited along the shores of the Forth, in Fifeshire, where they consist of basalt with olivine, amygdaloid, greenstone, wacké, and tuff. They appear to have been erupted while the sedimentary strata were in a horizontal position, and to have suffered the same dislocations which those strata have subsequently undergone. In the volcanic tuffs of this age are found not only fragments of limestone, shale, flinty slate, and sandstone, but also pieces of coal.


The other or older class of carboniferous traps are traced along the south margin of Stratheden, and constitute a ridge parallel with the Ochils, and extending from Stirling to near St. Andrews. They consist almost exclusively of greenstone, becoming, in a few instances, earthy and amygdaloidal. They are regularly interstratified with the sandstone, shale, and ironstone of the lower Coal-measures, and, on the East Lothian, with Mountain Limestone.

I examined these trap rocks in 1838, in the cliffs south of St. Andrews, where they consist in great part, of stratified tuffs, which are curved, vertical, and contorted, like the associated coal-measures. In the tuff I found fragments of carboniferous shale and limestone, and intersecting veins of greenstone. At one spot, about two miles from St. Andrews, the encroachment of the sea on the cliffs has isolated several masses of traps, one of which (fig. 482) is aptly called the "rock and spindle,"† for it consists of a pinnacle of tuff, which may be compared to a distaff, and near the base is a mass of columnar greenstone, in which the pillars radiate from a centre, and appear at a distance like the spokes of a wheel. The largest diameter of this

* De la Beche, Geol. Proceedings, No. 41, p. 196.

† "The rock," as English readers of Burns' poems may remember, is a Scotch term for distaff.

Fig. 482.



Rock and Spindle, St. Andrews.

a. Unstratified tuff.

b. Columnar greenstone.

c. Stratified tuff.

wheel is about twelve feet, and the polygonal terminations of the columns are seen round the circumference (or tire as it were, of the wheel), as in the accompanying figure. I conceive this mass to be the extremity of a string or vein of greenstone, which penetrated the tuff. The prisms point in every direction, because they were surrounded on all sides by cooling surfaces, to which they always arrange themselves at right angles, as before explained (p. 385).

Fig. 483.



Columns of greenstone, seen endwise.

A trap dike was pointed out to me by Dr. Fleming, in the parish of Flisk, in the northern part of Fifeshire, which cuts through the grey sandstone and shale, forming the lowest part of the Old Red Sandstone. It may be traced for many miles, passing through the amygdaloidal and other traps of the hill called Normans Law. In its course it affords a good exemplification of the passage from the trappean into the plutonic, or highly crystalline texture. Professor Gustavus Rose, to whom I submitted specimens of this dike, finds the rock, which he calls dolerite, to consist of greenish black augite and Labrador felspar, the latter being the most abundant ingredient. A small quantity of magnetic iron, perhaps titaniferous, is also present. The result of this analysis is interesting, because both the ancient and modern lavas of Etna consist in like manner of augite, Labradorite, and titaniferous iron.

Trap of the Old Red sandstone period. — By referring to the section explanatory of the structure of Forfarshire, already given (p. 48), the reader will perceive that beds of conglomerate, No. 3, occur in the middle of the Old Red sandstone system, 1, 2, 3, 4. The pebbles in these conglomerates are sometimes composed of granitic and quartz rocks, sometimes exclusively of different varieties of trap, which, although purposely omitted in the above section, are often found either intruding themselves in amorphous masses and dikes into the old fossiliferous tilestones, No. 4, or alternating with them in conformable beds. All the different divisions of the red sandstone, 1, 2, 3, 4, are occasionally intersected by dikes, but they are very rare in Nos. 1 and 2, the upper members of the group consisting of red shale and red sandstone. These phenomena, which occur at the foot of the Grampians, are repeated in the Sidlaw Hills; and it appears that in this part of Scotland, volcanic eruptions were most frequent in the earlier part of the Old Red sandstone period.

The trap rocks alluded to consist chiefly of felspathic porphyry and amygdaloid, the kernels of the latter being sometimes calcareous, often calcedonic, and forming beautiful agates. We meet also with claystone, clinkstone, greenstone, compact felspar, and tuff. Some of these rocks flowed as lavas over the bottom of the sea, and enveloped quartz pebbles which were lying there, so as to form conglomerates with a base of greenstone, as is seen in Lumley Den, in the Sidlaw Hills. On either side of the axis of this chain of hills (see section, p. 48), the beds of massive trap, and the tuffs composed of volcanic sand and ashes, dip regularly to the south-east or north-west, conformably with the shales and sandstones.

Silurian period. — It appears from the investigations of Sir R. Murchison in Shropshire, that when the lower Silurian strata of that county were accumulating, there were frequent volcanic eruptions beneath the sea; and the ashes and scoræ then ejected gave rise to a peculiar kind of tuffaceous sandstone or grit, dissimilar to the other rocks of the Silurian series, and only observable in places where syenitic and other trap rocks protrude. These tuffs occur on the flanks of the Wrekin and Caer Caradoc, and contain Silurian fossils, such as casts of enerinites,

trilobites, and mollusca. Although fossiliferous, the stone resembles a sandy claystone of the trap family.*

Thin layers of trap, only a few inches thick, alternate, in some parts of Shropshire and Montgomeryshire, with sedimentary strata of the lower Silurian system. This trap consists of slaty porphyry and granular felspar rock, the beds being traversed by joints like those in the associated sandstone, limestone, and shale, and having the same strike and dip.†

In Radnorshire there is an example of twelve bands of stratified trap, alternating with Silurian schists and flagstones, in a thickness of 350 feet. The bedded traps consist of felspar-porphry, clinkstone, and other varieties; and the interposed Llandeilo flags are of sandstone and shale, with trilobites and graptolites.‡

The vast thickness of contemporaneous trapean rocks of lower Silurian date in North Wales, explored by our government surveyors, has been already alluded to.§

Cambrian volcanic rocks.—Professor Sedgwick, in his account of the geology of Cumberland, has described various trap rocks which accompany the green slates of the Cambrian system, beneath all the rocks containing organic remains. Different felspathic and porphyritic rocks and greenstones occur, not only in dikes, but in conformable beds; and there is occasionally a passage from these igneous rocks to some of the green quartzose slates. Professor Sedgwick supposes these porphyries to have originated contemporaneously with the stratified chloritic slates, the materials of the slates having been supplied, in part at least, by submarine eruptions oftentimes repeated.||

* Murchison, *Silurian System*, &c., p. 230.

† *Ibid.*, p. 272.

‡ *Chap. XXVII.*, p. 356.

† *Ibid.*, p. 325.

|| *Geol. Trans.*, 2d series, vol. iv. p. 55.

CHAPTER XXXIII.

PLUTONIC ROCKS — GRANITE.

General aspect of granite—Decomposing into spherical masses—Rude columnar structure—Analogy and difference of volcanic and plutonic formations—Minerals in granite, and their arrangement—Graphic and porphyritic granite—Mutual penetration of crystals of quartz and felspar—Occasional minerals—Syenite—Syenitic, talcose, and schorly granites—Eurite—Passage of granite into trap—Examples near Christiania and in Aberdeenshire—Analogy in composition of trachyte and granite—Granite veins in Glen Tilt, Cornwall, the Valorsine, and other countries—Different composition of veins from main body of granite—Metalliferous veins in strata near their junction with granite—Apparent isolation of nodules of granite—Quartz veins—Whether plutonic rocks are ever overlying—Their exposure at the surface due to denudation.

THE plutonic rocks may be treated of next in order, as they are most nearly allied to the volcanic class already considered. I have described, in the first chapter, these plutonic rocks as the unstratified division of the crystalline or hypogene formations, and have stated that they differ from the volcanic rocks, not only by their more crystalline texture, but also by the absence of tuffs and breccias, which are the products of eruptions at the earth's surface, or beneath seas of inconsiderable depth. They differ also by the absence of pores or cellular cavities, to which the expansion of the entangled gases gives rise in ordinary lava. From these and other peculiarities, it has been inferred, that the granites have been formed at considerable depths in the earth, and have cooled and crystallized slowly under great pressure, where the contained gases could not expand. The volcanic rocks, on the contrary, although they also have risen up from below, have cooled from a melted state more rapidly upon or near the surface. From this hypothesis of the great depth at which the granites originated, has been derived the name of "Plutonic rocks." The beginner will easily conceive that the influence of subterranean heat may extend downwards from the crater of every active volcano to a great depth below, perhaps several miles or leagues, and the effects which are produced deep in the bowels of the earth may, or rather must be, distinct; so that volcanic and plutonic rocks, each different in texture, and sometimes even in composition, may originate simultaneously, the one at the surface, the other far beneath it.

By some writers, all the rocks now under consideration have been comprehended under the name of granite, which is, then, understood to embrace a large family of crystalline and compound rocks, usually found undetlying all other formations; whereas we have seen that trap very commonly overlies strata of different ages. Granite often preserves a very uniform character throughout a wide range of territory, forming hills of a peculiar rounded form, usually clad with a scanty vegetation.

The surface of the rock is for the most part in a crumbling state, and the hills are often surmounted by piles of stones like the remains of a stratified mass, as in the annexed figure, and sometimes like heaps of boulders, for which they have been mistaken. The exterior of these

Fig. 484.




Mass of granite near the Sharp Tor, Cornwall.

stones, originally quadrangular, acquires a rounded form by the action of air and water, for the edges and angles waste away more rapidly than the sides. A similar spherical structure has already been described as characteristic of basalt and other volcanic formations, and it must be referred to analogous causes, as yet but imperfectly understood.

Although it is the general peculiarity of granite to assume no definite shapes, it is nevertheless occasionally subdivided by fissures, so as to assume a cuboidal, and even a columnar structure. Examples of these appearances may be seen near the Land's End, in Cornwall. (See figure.)

Fig. 485.



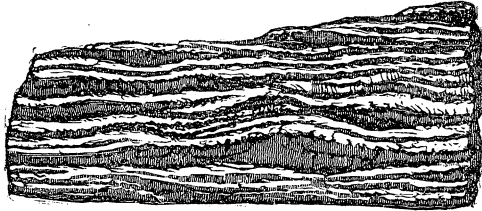
Granite having a cuboidal and rude columnar structure, Land's End, Cornwall.

The plutonic formations also agree with the volcanic, in having veins or ramifications proceeding from central masses into the adjoining rocks,

and causing alterations in these last, which will be presently described. They also resemble trap in containing no organic remains; but they differ in being more uniform in texture, whole mountain masses of indefinite extent appearing to have originated under conditions precisely similar. They also differ in never being scoriaceous or amygdaloidal, and never forming a porphyry with an uncrystalline base, or alternating with tuffs. Nor do they form conglomerates, although there is sometimes an insensible passage from a fine to a coarse grained granite, and occasionally patches of a fine texture are imbedded in a coarser variety.

Felspar, quartz, and mica are usually considered as the minerals essential to granite, the felspar being most abundant in quantity, and the proportion of quartz exceeding that of mica. These minerals are united in what is termed a confused crystallization; that is to say, there is no regular arrangement of the crystals in granite, as in gneiss (see fig. 486), except in the variety termed graphic granite, which occurs

Fig. 486.



Gneiss. (See description, p. 464.)

mostly in granitic veins. This variety is a compound of felspar and quartz, so arranged as to produce an imperfect laminar structure. The crystals of felspar appear to have been first formed, leaving between

Fig. 487.

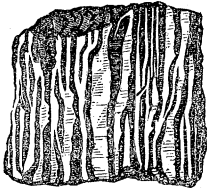



Fig. 488.



Graphic granite.

Fig. 487. Section parallel to the laminae.

Fig. 488. Section transverse to the laminae.


them the space now occupied by the darker-coloured quartz. This mineral, when a section is made at right angles to the alternate plates of felspar and quartz, presents broken lines, which have been compared to Hebrew characters.

As a general rule, quartz, in a compact or amorphous state, forms a vitreous mass, serving as the base in which felspar and mica have

crystallized; for although these minerals are much more fusible than silex, they have often imprinted their shapes upon the quartz. This fact, apparently so paradoxical, has given rise to much ingenious speculation. We should naturally have anticipated that, during the cooling of the mass, the flinty portion would be the first to consolidate; and that the different varieties of felspar, as well as garnets and tourmalines, being more easily liquefied by heat, would be the last. Precisely the reverse has taken place in the passage of most granitic aggregates from a fluid to a solid state, crystals of the more fusible minerals being found enveloped in hard, transparent, glassy quartz, which has often taken very faithful casts of each, so as to preserve even the microscopically minute striations on the surface of prisms of tourmaline. Various explanations of this phenomenon have been proposed by MM. de Beaumont, Fournet, and Durocher. They refer to M. Gaudin's experiments on the fusion of quartz, which show that silex, as it cools, has the property of remaining in a viscous state, whereas alumina never does. This "gelatinous flint" is supposed to retain a considerable degree of plasticity long after the granitic mixture has acquired a low temperature; and M. E. de Beaumont suggests, that electric action may prolong the duration of the viscosity of silex. Occasionally, however, we find the quartz and felspar mutually imprinting their forms on each other, affording evidence of the simultaneous crystallization of both.*

Porphyritic granite. — This name has been sometimes given to that variety in which large crystals of felspar, sometimes more than 3 inches in length, are scattered through an ordinary base of granite. An example of this texture may be seen in the granite of the Land's End, in Cornwall (fig. 489). The two larger prismatic crystals in this

Fig. 489.



Porphyritic granite. Land's End, Cornwall.

drawing represent felspar, smaller crystals of which are also seen, similar in form, scattered through the base. In this base also appear black specks of mica, the crystals of which have a more or less perfect hexagonal outline. The remainder of the mass is quartz, the translucency of which is strongly contrasted to the opaqueness of the white felspar and black mica. But neither the transparency of the quartz, nor the silvery lustre of the mica, can be expressed in the engraving.

* Bulletin, 2d série, iv. 1304; and Archiac, Hist. des Progrès de Geol., i. 38.

The uniform mineral character of large masses of granite seems to indicate that large quantities of the component elements were thoroughly mixed up together, and then crystallized under precisely similar conditions. There are, however, many accidental, or "occasional," minerals, as they are termed, which belong to granite. Among these black schorl or tourmaline, actinolite, zircon, garnet, and fluor spar, are not uncommon; but they are too sparingly dispersed to modify the general aspect of the rock. They show, nevertheless, that the ingredients were not everywhere the same; and a still greater variation may be traced in the ever-varying proportions of the felspar, quartz, and mica.

Syenite.—When hornblende is the substitute for mica, which is very commonly the case, the rock becomes Syenite: so called from the celebrated ancient quarries of Syene in Egypt. It has all the appearance of ordinary granite, except where mineralogically examined in hand specimens, and is fully entitled to rank as a geological member of the same plutonic family as granite. Syenite, however, after maintaining the granitic character throughout extensive regions, is not uncommonly found to lose its quartz, and to pass insensibly into syenitic greenstone, a rock of the trap family. Werner considered syenite as a binary compound of felspar and hornblende, and regarded quartz as merely one of its occasional minerals.

Syenitic granite.—The quadruple compound of quartz, felspar, mica, and hornblende, may be so termed. This rock occurs in Scotland and in Guernsey.

Talcosé granite, or Protogine of the French, is a mixture of felspar, quartz, and talc. It abounds in the Alps, and in some parts of Cornwall, producing by its decomposition the china clay, more than 12,000 tons of which are annually exported from that country for the potteries.*

Schorl rock, and schorly granite.—The former of these is an aggregate of schorl, or tourmaline, and quartz. When felspar and mica are also present, it may be called schorly granite. This kind of granite is comparatively rare.

Eurite.—A rock in which all the ingredients of granite are blended into a finely granular mass. Crystals of quartz and mica are sometimes scattered through the base of Eurite.

Pegmatite.—A name given by French writers to a variety of granite; a granular mixture of quartz and felspar; frequent in granite veins; passes into graphic granite.

All these granites pass into certain kinds of trap, a circumstance which affords one of many arguments in favour of what is now the prevailing opinion, that the granites are also of igneous origin. The contrast of the most crystalline form of granite, to that of the most common and earthy date, is undoubtedly great; but each member of the volcanic class is capable of becoming porphyritic, and the base of the porphyry may be more and more crystalline, until the mass passes to the kind of granite most nearly allied in mineral composition.

* Boase on Primary Geology, p. 16.

The minerals which constitute alike the granitic and volcanic rocks consist, almost exclusively, of seven elements, namely, silica, alumina, magnesia, lime, soda, potash, and iron; and these may sometimes exist in about the same proportions in a porous lava, a compact trap, or a crystalline granite. It may perhaps be found, on farther examination — for on this subject we have yet much to learn — that the presence of these elements in certain proportions is more favourable than in others to their assuming a crystalline or true granitic structure; but it is also ascertained by experiment, that the same materials may, under different circumstances, form very different rocks. The same lava, for example, may be glassy, or scoriaceous, or stony, or porphyritic, according to the more or less rapid rate at which it cools; and some trachytes and syenitic-greenstones may doubtless form granite and syenite, if the crystallization take place slowly.

It has also been suggested that the peculiar nature and structure of granite may be due to its retaining in it that water which is seen to escape from lavas when they cool slowly, and consolidate in the atmosphere. Bontigny's experiments have shown that melted matter, at a white heat, requires to have its temperature lowered before it can vaporize water; and such discoveries, if they fail to explain the manner in which granites have been formed, serve at least to remind us of the entire distinctness of the conditions under which plutonic and volcanic rocks must be produced.*

It would be easy to multiply examples and authorities to prove the gradation of the granitic into the trap rocks. On the western side of the fiord of Christiania, in Norway, there is a large district of trap, chiefly greenstone-porphry, and syenitic-greenstone, resting on fossiliferous strata. To this, on its southern limit, succeeds a region equally extensive of syenite, the passage from the volcanic to the plutonic rock being so gradual that it is impossible to draw a line of demarcation between them.

“The ordinary granite of Aberdeenshire,” says Dr. MacCulloch, “is the usual ternary compound of quartz, felspar, and mica; but sometimes hornblende is substituted for the mica. But in many places a variety occurs which is composed simply of felspar and hornblende; and in examining more minutely this duplicate compound, it is observed in some places to assume a fine grain, and at length to become undistinguishable from the greenstones of the trap family. It also passes in the same uninterrupted manner into a basalt, and at length into a soft claystone, with a schistose tendency on exposure, in no respect differing from those of the trap islands of the western coast.”† The same author mentions, that in Shetland, a granite composed of hornblende, mica, felspar, and quartz, graduates in an equally perfect manner into basalt.‡

In Hungary, there are varieties of trachyte, which, geologically speak-

* Bulletin, vol. iv., 2d ser., pp. 1318 and 1320.

† Syst. of Geol., vol. i. p. 157.

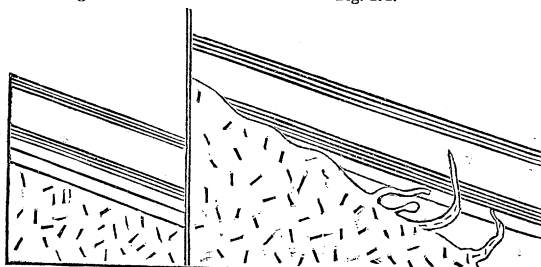
‡ Ibid., p. 158.

ing, are of modern origin, in which crystals, not only of mica, but of quartz, are common, together with felspar and hornblende. It is easy to conceive how such volcanic masses may, at a certain depth from the surface, pass downwards into granite.

I have already hinted at the close analogy in the forms of certain granitic and trappean veins; and it will be found that strata penetrated by plutonic rocks have suffered changes very similar to those exhibited near the contact of volcanic dike. Thus, in Glen Tilt, in Scotland, alternating strata of limestone and argillaceous schist come in contact with a mass of granite. The contact does not take place as might have been looked for, if the granite had been formed there before the strata were deposited, in which case the section would have appeared as in fig. 490; but the union is as represented in fig. 491, the undulating outline of the

Fig. 490.

Fig. 491.



Junction of granite and argillaceous schist in Glen Tilt. (MacCulloch.)*

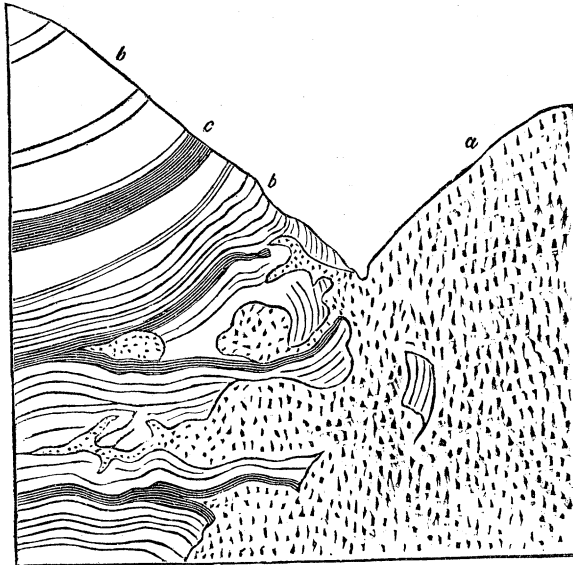
granite intersecting different strata, and occasionally intruding itself in tortuous veins into the beds of clay-slate and limestone, from which it differs so remarkably in composition. The limestone is sometimes changed in character by the proximity of the granitic mass or its veins, and acquires a more compact texture, like that of hornstone or chert, with a splintery fracture, effervescing feebly with acids.

The annexed diagram (fig. 492) represents another junction, in the same district, where the granite sends forth so many veins as to reticulate the limestone and schist, the veins diminishing towards their termination to the thickness of a leaf of paper or a thread. In some places fragments of granite appear entangled, as it were, in the limestone, and are not visibly connected with any larger mass; while sometimes, on the other hand, a lump of the limestone is found in the midst of the granite. The ordinary colour of the limestone of Glen Tilt is lead blue, and its texture large-grained and highly crystalline; but where it approximates to the granite, particularly where it is penetrated by the smaller veins, the crystalline texture disappears, and it assumes an appearance exactly resembling that of hornstone. The associated argillaceous schist often passes into hornblende slate, where it approaches very near to the granite.†

* Geol. Trans., 1st series, vol. iii. pl. 21.

† MacCulloch, Geol. Trans., vol. iii. p. 259.

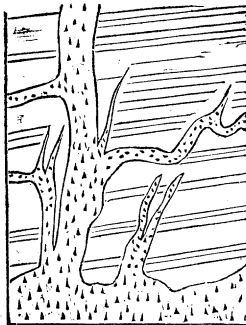
Fig. 492.



Junction of granite and limestone in Glen Tilt. (MacCulloch.)
 a. Granite. b. Limestone.
 c. Blue argillaceous Schist.

The conversion of the limestone in these and many other instances into a siliceous rock, effervescing slowly with acids, would be difficult of explanation, were it not ascertained that such limestones are always impure, containing grains of quartz, mica, or felspar disseminated through them. The elements of these minerals, when the rock has been subjected to great heat, may have been fused, and so spread more uniformly through the whole mass.

Fig. 493.




Granite veins traversing clay slate, Table Mountain, Cape of Good Hope.*

In the plutonic, as in the volcanic rocks, there is every gradation from a tortuous vein to the most regular form of a dike, such as intersect the tuffs and lavas of Vesuvius and Etna. Dikes of granite may be seen, among places, on the southern flank of Mount Batoock, one of the Grampians, the opposite walls sometimes preserving an exact parallelism for a considerable distance.

As a general rule, however, granite veins in all quarters of the globe are more sinuous in their course than those of trap. They present similar shapes at the most northern point of Scotland, and the southernmost extremity of Africa, as the annexed drawings will show.

* Capt. B. Hall, Trans. Roy. Soc. Edin., vol. vii.

It is not uncommon for one set of granite veins to intersect another; and sometimes there are three sets, as in the environs of Heidelberg, where the granite on the banks of the river Necker is seen to consist of three varieties, differing in colour, grain, and various peculiarities of mineral composition. One of these, which is evidently the second in age, is seen to cut through an older granite; and another, still newer, traverses both the second and the first.

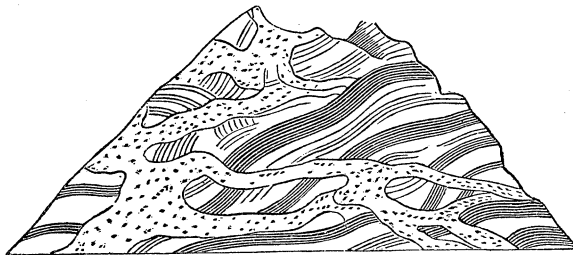


Granite veins traversing gneiss, Cape Wrath. (MacCulloch.)

In Shetland there are two kinds of granite. One of them composed of hornblende, mica, felspar, and quartz, is of a dark colour, and is seen underlying gneiss. The other is a red granite, which penetrates the dark variety everywhere in veins.*

The accompanying sketches will explain the manner in which granite veins often ramify and cut each other (figs. 494 and 495). They repre-

Fig. 495.



Granite veins traversing gneiss, at Cape Wrath, in Scotland. (MacCulloch.)

sent the manner in which the gneiss at Cape Wrath, in Sutherlandshire, is intersected by veins. Their light colour, strongly contrasted with that of the hornblende-schist, here associated with the gneiss, renders them very conspicuous.


Granite very generally assumes a finer grain, and undergoes a change in mineral composition, in the veins which it sends into contiguous rocks. Thus, according to Professor Sedwick, the main body of the Cornish granite is an aggregate of mica, quartz, and felspar; but the veins are sometimes without mica, being a granular aggregate of quartz and felspar. In other varieties quartz prevails to the almost entire exclusion both of felspar and mica; in others, the mica and quartz both disappear, and the vein is simply composed of white granular felspar.‡

* MacCulloch, Syst. of Geol., vol. i., p. 58. † Western Islands, pl. 31.

‡ On Geol. of Cornwall, Camb. Trans., vol. i. p. 124.

Fig. 496 is a sketch of a group of granite veins in Cornwall, given by Messrs. Von Oevnhausen and Von Dechen.* The main body of the

Fig. 496.

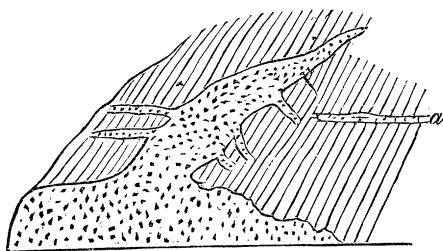


Granite veins passing through hornblende slate, Carnsilver Cove, Cornwall.

granite here is of a porphyritic appearance, with large crystals of felspar; but in the veins it is fine grained, and without these large crystals. The general height of the veins is from 16 to 20 feet, but some are much higher.

In the Valorsine, a valley not far from Mont Blanc in Switzerland, an ordinary granite, consisting of felspar, quartz, and mica, sends forth veins into a talcose gneiss (or stratified protogine), and in some places lateral ramifications are thrown off from the principal veins at right angles (see fig. 497), the veins, especially the minute ones, being finer grained than the granite in mass.

Fig. 497.



Veins of granite in talcose gneiss. (L. A. Necker.)

It is here remarked, that the schist and granite, as they approach, seem to exercise a reciprocal influence on each other, for both undergo a modification of mineral character. The granite, still remaining unstratified, becomes charged with green particles; and the talcose gneiss assumes a granitiform structure without losing its stratification.†

* Phil. Mag. and Annals, No. 27, new series, March, 1829.

† Necker, sur de Val. de Valorsine, Mém. de la Soc. de Phys. de Genève, 1828. I visited, in 1832, the spot referred to in fig. 497.

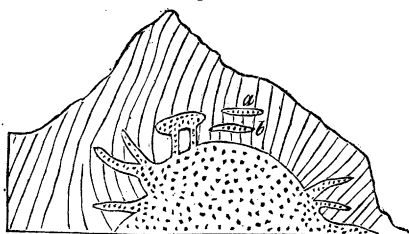
Professor Keilhau drew my attention to several localities in the country near Christiania, where the mineral character of gneiss appears to have been affected by a granite of much newer origin, for some distance from the point of contact. The gneiss, without losing its laminated structure, seems to have become charged with a larger quantity of felspar, and that of a redder colour, than the felspar usually belonging to the gneiss of Norway.

Granite, syenite, and those porphyries which have a granitiform structure, in short all plutonic rocks, are frequently observed to contain metals, at or near their junction with stratified formations. On the other hand, the veins which traverse stratified rocks are, as a general law, more metalliferous near such junctions than in other positions. Hence it has been inferred that these metals may have been spread in a gaseous form through the fused mass, and that the contact of another rock, in a different state of temperature, or sometimes the existence of rents in other rocks in the vicinity, may have caused the sublimation of the metals.*

There are many instances, as at Markerud, near Christiania, in Norway, where the strike of the beds has not been deranged throughout a large area by the intrusion of granite, both in large masses and in veins. This fact is considered by some geologists to militate against the theory of the forcible injection of granite in a fluid state. But it may be stated in reply, that ramifying dikes of trap, which almost all now admit to have been once fluid, pass through the same fossiliferous strata, near Christiania, without deranging their strike or dip.†

The real or apparent isolation of large or small masses of granite detached from the main body, as at *a b*, fig. 498, and above, fig. 492, and

Fig. 498.



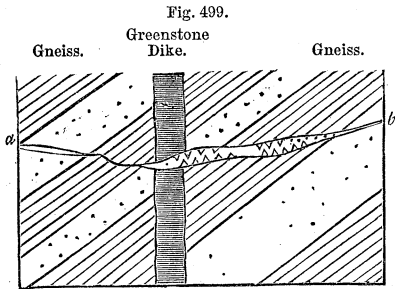
General view of junction of granite, and schist of the Valorsine.
(L. A. Necker.)

a, fig. 497, has been thought by some writers to be irreconcilable with the doctrine usually taught respecting veins; but many of them may, in fact, be sections of root-shaped prolongations of granite; while, in other cases, they may in reality be detached portions of rock having the plutonic structure. For there may have been spots in the midst of the invaded strata, in which there was an assemblage of materials more fusible than the rest, or more fitted to combine readily into some form of granite.

* Necker, Proceedings of Geol. Soc., No. 26, p. 392.

† See Keilhau's *Gæa Norvegica*; Christiania, 1838.

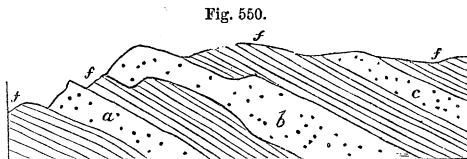
Veins of pure quartz are often found in granite, as in many stratified rocks, but they are not traceable, like veins of granite or trap, to large bodies of rock of similar composition. They appear to have been cracks, into which siliceous matter was infiltrated. Such segregation, as it is called, can sometimes be shown to have clearly taken place long subsequently to the original consolidation of the containing rock. Thus, for example, in the gneiss of Tronstad Strand, near Drammen, in Norway, the annexed section is seen on the beach. It appears that the alternating strata of whitish granitiform gneiss, and black hornblende-schist, were first cut through by a greenstone dike, about 2½ feet wide; then the crack *a b* passed through all these rocks, and was filled up with quartz. The opposite walls of the vein are in some parts encrusted with transparent crystals of quartz, the middle of the vein being filled up with common opaque white quartz.



a, b. Quartz vein passing through gneiss and greenstone, Tronstad Strand, near Christiania.

We have seen that the volcanic formations have been called overlying, because they not only penetrate others, but spread over them. Mr. Necker has proposed to call the granites the underlying igneous rocks, and the distinction here indicated is highly characteristic. It was indeed supposed by some of the earlier observers, that the granite of Christiania, in Nor-

way, was intercalated in mountain masses between the primary or paleozoic strata of that country, so as to overlie fossiliferous shale and limestone. But although the granite sends veins into these fossiliferous rocks, and is decidedly posterior in origin, its actual superposition in mass has been disproved by Professor Keilhau, whose observations on this controverted point I had opportunities in 1837 of verifying. There are, however, on a smaller scale, certain beds of euritic porphyry, some a few feet, others many yards in thickness, which pass into granite, and deserve perhaps to be classed as plutonic rather than trappean rocks, which may truly be described as interposed conformably between fossiliferous strata, as the porphyries (*a c*, fig. 500), which divide the bituminous shales and



Euritic porphyry alternating with primary fossiliferous strata, near Christiania.

argillaceous limestones, *ff*. But some of these same porphyries are partially unconformable, as *b*, and may lead us to suspect that the others

also, notwithstanding their appearance of interstratification, have been forcibly injected. Some of the porphyritic rocks above mentioned are highly quartzose, others very felspathic. In proportion as the masses are more voluminous, they become more granitic in their texture, less conformable, and even begin to send forth veins into contiguous strata. In a word, we have here a beautiful illustration of the intermediate gradations between volcanic and plutonic rocks, not only in their mineralogical composition and structure, but also in their relations of position to associated formations. If the term overlying can in this instance be applied to a plutonic rock, it is only in proportion as that rock begins to acquire a trappean aspect.

It has been already hinted that the heat, which in every active volcano extends downwards to indefinite depths, must produce simultaneously very different effects near the surface, and far below it; and we cannot suppose that rocks resulting from the crystallizing of fused matter under a pressure of several thousand feet, much less miles, of the earth's crust can resemble those formed at or near the surface. Hence the production at great depths of a class of rocks analogous to the volcanic, and yet differing in many particulars, might almost have been predicted, even had we no plutonic formations to account for. How well these agree, both in their positive and negative characters, with the theory of their deep subterranean origin, the student will be enabled to judge by considering the descriptions already given.

It has, however, been objected, that if the granitic and volcanic rocks were simply different parts of one great series, we ought to find in mountain chains volcanic dikes passing upwards into lava, and downwards into granite. But we may answer, that our vertical sections are usually of small extent; and if we find in certain places a transition from trap to porous lava, and in others a passage from granite to trap, it is as much as could be expected of this evidence.

The prodigious extent of denudation which has been already demonstrated to have occurred at former periods, will reconcile the student to the belief that crystalline rocks of high antiquity, although deep in the earth's crust when first formed, may have become uncovered and exposed at the surface. Their actual elevation above the sea may be referred to the same causes to which we have attributed the upheaval of marine strata, even to the summits of some mountain chains. But to these and other topics, I shall revert when speaking, in the next chapter, of the relative ages of different masses of granite.

CHAPTER XXXIV.

ON THE DIFFERENT AGES OF THE PLUTONIC ROCKS.

Difficulty in ascertaining the precise age of a plutonic rock — Test of age by relative position—Test by intrusion and alteration—Test by mineral composition—Test by included fragments—Recent and Pliocene plutonic rocks, why invisible—Tertiary plutonic rocks in the Andes—Granite altering Cretaceous rocks — Granite altering Lias in the Alps and in Skye— Granite of Dartmoor altering Carboniferous strata — Granite of the Old Red Sandstone period — Syenite altering Silurian strata in Norway—Blending of the same with gneiss — Most ancient plutonic rocks — Granite protruded in a solid form — On the probable age of the granites of Arran, in Scotland.

WHEN we adopt the igneous theory of granite, as explained in the last chapter, and believe that different plutonic rocks have originated at successive periods beneath the surface of the planet, we must be prepared to encounter greater difficulty in ascertaining the precise age of such rocks, than in the case of volcanic and fossiliferous formations. We must bear in mind, that the evidence of the age of each contemporaneous volcanic rock was derived, either from lavas poured out upon the ancient surface, whether in the sea or in the atmosphere, or from tuffs and conglomerates, also deposited at the surface, and either containing organic remains themselves, or intercalated between strata containing fossils. But all these tests fail when we endeavour to fix the chronology of a rock which has crystallized from a state of fusion in the bowels of the earth. In that case, we are reduced to the following tests; 1st, relative position; 2dly, intrusion, and alteration of the rocks in contact; 3dly, mineral characters; 4thly, included fragments.

Test of age by relative position. — Unaltered fossiliferous strata of every age are met with reposing immediately on plutonic rocks; as at Christiania, in Norway, where the Newer Pliocene deposits rest on granite; in Auvergne, where the fresh-water Eocene strata, and at Heidelberg, on the Rhine, where the New Red sandstone, occupy a similar place. In all these, and similar instances, inferiority in position is connected with the superior antiquity of granite. The crystalline rock was solid before the sedimentary beds were superimposed, and the latter usually contain in them rounded pebbles of the subjacent granite.

Test by intrusion and alteration. — But when plutonic rocks send veins into strata, and alter them near the point of contact, in the manner before described (p. 442), it is clear that, like intrusive traps, they are newer than the strata which they invade and alter. Examples of the application of this test will be given in the sequel.

Test by mineral composition. — Notwithstanding a general uniformity in the aspect of plutonic rocks, we have seen in the last chapter that

there are many varieties, such as Syenite, Talcose granite, and others. One of these varieties is sometimes found exclusively prevailing throughout an extensive region, where it preserves a homogeneous character; so that having ascertained its relative age in one place, we can easily recognize its identity in others, and thus determine from a single section the chronological relations of large mountain masses. Having observed, for example, that the syenitic granite of Norway, in which the mineral called zircon abounds, has altered the Silurian strata wherever it is in contact, we do not hesitate to refer other masses of the same zircon-syenite in the south of Norway to the same era.

Some have imagined that the age of different granites might, to a great extent, be determined by their mineral characters alone; syenite, for instance, or granite with hornblende, being more modern than common or micaceous granite. But modern investigations have proved these generalizations to have been premature. The syenitic granite of Norway already alluded to may be of the same age as the Silurian strata, which it traverses and alters, or may belong to the Old Red sandstone period; whereas the granite of Dartmoor, although consisting of mica, quartz, and felspar, is newer than the coal. (See p. 456.)

Test by included fragments.—This criterion can rarely be of much importance, because the fragments involved in granite are usually so much altered, that they cannot be referred with certainty to the rocks whence they were derived. In the White Mountains, in North America, according to Professor Hubbard, a granite vein traversing granite, contains fragments of slate and trap, which must have fallen into the fissure when the fused materials of the vein were injected from below,* and thus the granite is shown to be newer than certain superficial slaty and trappean formations.

Recent and Pliocene plutonic rocks, why invisible.—The explanation already given in the 29th and in the last chapter, of the probable relation of the plutonic to the volcanic formations, will naturally lead the reader to infer, that the rocks of the one class can never be produced at or near the surface without some members of the other being formed below simultaneously, or soon afterwards. It is not uncommon for lava-streams to require more than ten years to cool in the open air; and where they are of great depth a much longer period. The melted matter poured from Jorullo, in Mexico, in the year 1759, which accumulated in some places to the height of 550 feet, was found to retain a high temperature half a century after the eruption.† We may conceive, therefore, that great masses of subterranean lava may remain in a red-hot or incandescent state in the volcanic foci for immense periods, and the process of refrigeration may be extremely gradual. Sometimes, indeed, this process may be retarded for an indefinite period, by the accession of fresh supplies of heat; for we find that the lava in the crater of Stromboli, one of the Lipari Islands, has been in a state of constant

* Silliman's Journ., No. 69, p. 123. † See "Principles," *Index*, "Jorullo."

ebullition for the last two thousand years; and we may suppose this fluid mass to communicate with some caldron or reservoir of fused matter below. In the Isle of Bourbon, also, where there has been an emission of lava once in every two years for a long period, the lava below can scarcely fail to have been permanently in a state of liquefaction. If then it be a reasonable conjecture, that about 2000 volcanic eruptions occur in the course of every century, either above the waters of the sea or beneath them,* it will follow that the quantity of plutonic rock generated, or in progress during the Recent epoch, must already have been considerable.

But as the plutonic rocks originate at some depth in the earth's crust, they can only be rendered accessible to human observation by subsequent upheaval and denudation. Between the period when a plutonic rock crystallizes in the subterranean regions, and the era of its protrusion at any single point of the surface, one or two geological periods must usually intervene. Hence, we must not expect to find the Recent or Newer Pliocene granites laid open to view, unless we are prepared to assume that sufficient time has elapsed since the commencement of the Newer Pliocene period for great upheaval and denudation. A plutonic rock, therefore, must, in general, be of considerable antiquity relatively to the fossiliferous and volcanic formations, before it becomes extensively visible. As we know that the upheaval of land has been sometimes accompanied in South America by volcanic eruptions and the emission of lava, we may conceive the more ancient plutonic rocks to be forced upwards to the surface by the newer rocks of the same class formed successively below,—subterposition in the plutonic, like superposition in the sedimentary rocks, being usually characteristic of a newer origin.

In the accompanying diagram (fig. 501), an attempt is made to show the inverted order in which sedimentary and plutonic formations may occur in the earth's crust.

The oldest plutonic rock, No. I., has been upheaved at successive periods until it has become exposed to view in a mountain-chain. This protrusion of No. I. has been caused by the igneous agency which produced the newer plutonic rocks Nos. II., III., and IV. Part of the primary fossiliferous strata, No. 1, have also been raised to the surface by the same gradual process. It will be observed that the Recent strata No. 4, and the Recent *granite* or plutonic rock No. IV., are the most remote from each other in position, although of contemporaneous date. According to this hypothesis, the convulsions of many periods will be required before *Recent* granite will be upraised so as to form the highest ridges and central axes of mountain-chains. During that time the *Recent* strata No. 4 might be covered by a great many newer sedimentary formations.

Eocene granite and plutonic rocks.—In a former part of this volume (p. 205), the great nummulitic formation of the Alps and Pyrenees was

* "Principles," *Index*, "Volcanic Eruptions."

Fig. 501.

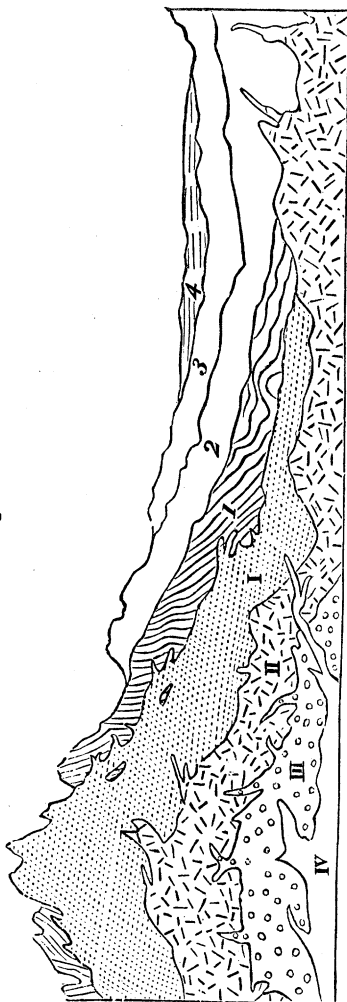


Diagram showing the relative position which the plutonic and sedimentary formations of different ages may occupy.

- I. Primary plutonic.
- II. Secondary plutonic.
- III. Tertiary plutonic.
- IV. Recent plutonic.

- 4. Recent strata.
- 3. Tertiary strata.
- 2. Secondary strata.
- 1. Primary fossiliferous strata.

The metamorphic rocks are not indicated in this diagram; but the student will infer, from what has been said in Chapter XXXII, that some portions of the stratified formations Nos. 1 and 2 invaded by granite will have become metamorphic.

referred to the Eocene period, and it follows that those vast movements which have raised fossiliferous rocks from the level of the sea to the height of more than 10,000 feet above its level have taken place since the commencement of the tertiary epoch. Here, therefore, if anywhere, we might expect to find hypogenic formations of Eocene date breaking out in the central axis or most disturbed region of the loftiest chain in Europe. Accordingly, in the Swiss Alps, even the *flysch*, or upper portion of the nummulitic series, has been occasionally invaded by plutonic rocks, and converted into crystalline schists of the hypogene class. There can be little doubt that even the talcose granite of Mont Blanc itself has been in a fused or pasty state since the *flysch* was deposited at the bottom of the sea; and the question as to its age is not so much whether it be a secondary or tertiary granite, as whether it should be assigned to the Eocene or Miocene epoch.

Great upheaving movements have been experienced in the region of the Andes, during the Post-Pliocene period. In some part, therefore, of this chain, we may expect to discover tertiary plutonic rocks laid open to view. What we already know of the structure of the Chilian Andes seems to realize this expectation. In a transverse section, examined by Mr. Darwin, between Valparaiso and Mendoza, the Cordillera was found to consist of two separate and parallel chains, formed of sedimentary rocks of different ages, the strata in both resting on plutonic rocks, by which they have been altered. In the western or oldest range, called the Peuquenés, are black calcareous clay-slates, rising to the height of nearly 14,000 feet above the sea, in which are shells of the genera *Gryphæa*, *Turritella*, *Terebratula*, and *Ammonite*. These rocks are supposed to be of the age of the central parts of the secondary series of Europe. They are penetrated and altered by dikes and mountain masses of a plutonic rock, which has the texture of ordinary granite, but rarely contains quartz, being a compound of albite and hornblende.

The second or eastern chain consists chiefly of sandstones and conglomerates, of vast thickness, the materials of which are derived from the ruins of the western chain. The pebbles of the conglomerates are, for the most part, rounded fragments of the fossiliferous slates before mentioned. The resemblance of the whole series to certain tertiary deposits on the shores of the Pacific, not only in mineral character, but in the imbedded lignite and silicified woods, leads to the conjecture that they also are tertiary. Yet these strata are not only associated with trap rocks and volcanic tuffs, but are also altered by a granite consisting of quartz, felspar, and talc. They are traversed, moreover, by dikes of the same granite, and by numerous veins of iron, copper, arsenic, silver, and gold; all of which can be traced to the underlying granite.* We have, therefore, strong ground to presume that the plutonic rock, here exposed on a large scale in the Chilian Andes, is of later date than certain tertiary formations.

* Darwin, pp. 390, 406; second edition, p. 319.

But the theory adopted in this work of the subterranean origin of the hypogene formations would be untenable, if the supposed fact here alluded to, of the appearance of tertiary granite at the surface was not a rare exception to the general rule. A considerable lapse of time must intervene between the formation in the nether regions of plutonic and metamorphic rocks, and their emergence at the surface. For a long series of subterranean movements must occur before such rocks can be uplifted into the atmosphere or the ocean; and, before they can be rendered visible to man, some strata which previously covered them must usually have been stripped off by denudation.

We know that in the Bay of Baïæ, in 1538, in Cutch in 1819, and on several occasions in Peru and Chili, since the commencement of the present century, the permanent upheaval or subsidence of land has been accompanied by the simultaneous emission of lava at one or more points in the same volcanic region. From these and other examples it may be inferred that the rising or sinking of the earth's crust, operations by which sea is converted into land, and land into sea, are a part only of the consequences of subterranean igneous action. It can scarcely be doubted that this action consists, in a great degree, of the baking, and occasionally the liquefaction, of rocks, causing them to assume, in some cases a larger, in other a smaller volume than before the application of heat. It consists also in the generation of gases, and their expansion by heat, and the injection of liquid matter into rents formed in superincumbent rocks. The prodigious scale on which these subterranean causes have operated in Sicily since the deposition of the Newer Pliocene strata will be appreciated, when we remember that throughout half the surface of that island such strata are met with, raised to the height of from 50 to that of 2000 and even 3000 feet above the level of the sea. In the same island also the older rocks which are contiguous to these marine tertiary strata must have undergone, within the same period, a similar amount of upheaval.

The like observations may be extended to nearly the whole of Europe, for, since the commencement of the Eocene period, the entire European area, including some of the central and very lofty portions of the Alps themselves, as I have elsewhere shown*, has, with the exception of a few districts, emerged from the deep to its present altitude; and even those tracts, which were already dry land before the Eocene era, have almost everywhere acquired additional height. A large amount of subsidence has also occurred during the same period, so that the extent of the subterranean spaces which have either become the receptacles of sunken fragments of the earth's crust, or have been rendered capable of supporting other fragments at a much greater height than before, must be so great that they probably equal, if not exceed in volume, the entire continent of Europe. We are entitled, therefore, to ask what amount of change of equivalent importance can be proved to

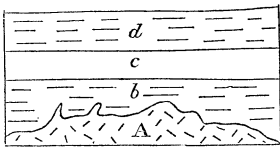
* See map of Europe and explanation, in Principles, book i.

have occurred in the earth's crust within an equal quantity of time anterior to the Eocene epoch. They who contend for the more intense energy of subterranean causes in the remoter eras of the earth's history, may find it more difficult to give an answer to this question than they anticipated.

The principal effect of volcanic action in the nether regions, during the tertiary period, seems to have consisted in the upheaval to the surface of hypogene formations of an age anterior to the carboniferous. The repetition of another series of movements, of equal violence, might upraise the plutonic and metamorphic rocks of many secondary periods; and if the same force should still continue to act, the next convulsion might bring up to the day, the *tertiary* and *recent* hypogene rocks. In the course of such changes many of the existing sedimentary strata would suffer greatly by denudation, others might assume a metamorphic structure, or become melted down into plutonic and volcanic rocks. Meanwhile the deposition of a vast thickness of new strata would not fail to take place during the upheaval and partial destruction of the older rocks. But I must refer the reader to the last chapter but one of this volume for a fuller explanation of these views.

Cretaceous period. — It will be shown in the next chapter that chalk, as well as lias, has been altered by granite in the eastern Pyrenees. Whether such granite be cretaceous or tertiary cannot easily be decided.

Fig. 502.



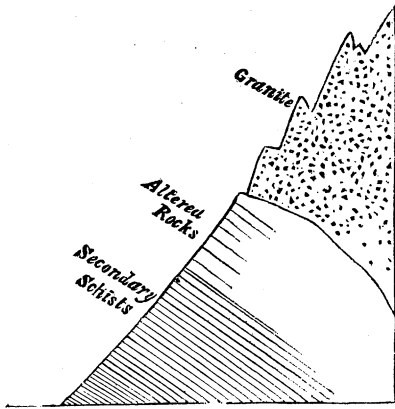
Suppose *b*, *c*, *d*, to be three members of the Cretaceous series, the lowest of which, *b*, has been altered by the granite A, the modifying influence not having extended so far as *c*, or having but slightly affected its lowest beds. Now it can rarely be possible for the geologist to decide whether

the beds *d* existed at the time of the intrusion of A, and alteration of *b* and *c*, or whether they were subsequently thrown down upon *c*.

As some Cretaceous rocks, however, have been raised to the height of more than 9000 feet in the Pyrenees, we must not assume that plutonic formations of the same age may not have been brought up and exposed by denudation, at the height of 2000 or 3000 feet on the flanks of that chain.

Period of Oolite and Lias.—In the department of the Hautes Alpes, in France, near Vizille, M. Elie de Beaumont traced a black argillaceous limestone, charged with belemnites, to within a few yards of a mass of granite. Here the limestone begins to put on a granular texture, but is extremely fine-grained. When nearer the junction it becomes grey, and has a saccharoid structure. In another locality, near Champoleon, a granite composed of quartz, black mica, and rose-coloured felspar, is observed partly to overlie the secondary rocks, producing an alteration which extends for about 30 feet downwards, diminishing in the beds which lie farthest from the granite. (See fig. 503.) In the altered

Fig. 503.



Junction of granite with Jurassic or Oolite strata in the Alps, near Champoleon.

mass the argillaceous beds are hardened, the limestone is saccharoid, the gritz quartzose, and in the midst of them is a thin layer of an imperfect granite. It is also an important circumstance that near the point of contact, both the granite and the secondary rocks become metalliferous, and contain nests and small veins of blende, galena, iron, and copper pyrites. The stratified rocks become harder and more crystalline, but the granite, on the contrary, softer and less perfectly crystallized near the junction.*

Although the granite is incumbent in the above section (fig. 503); we cannot assume that it overflowed the strata, for the disturbances of the rocks are so great in this part of the Alps that they seldom retain the position which they must originally have occupied.

A considerable mass of syenite, in the Isle of Skye, is described by Dr. MacCulloch as intersecting limestone and shale, which are of the age of the lias.† The limestone, which, at a greater distance from the granite, contains shells, exhibits no traces of them near its junction, where it has been converted into a pure crystalline marble.‡

At Predazzo, in the Tyrol, secondary strata, some of which are limestones of the Oolite period, have been traversed and altered by plutonic rocks, one portion of which is an augitic porphyry, which passes insensibly into granite. The limestone is changed into granular marble, with a band of serpentine at the junction.§

Carboniferous period.—The granite of Dartmoor, in Devonshire, was formerly supposed to be one of the most ancient of the plutonic rocks, but is now ascertained to be posterior in date to the culm-measures of that county, which, from their position, and as containing true coal-plants, are regarded by Professor Sedgwick and Sir R. Murchison as members of the true carboniferous series. This granite, like the syenitic granite of Christiania, has broken through the stratified formations without much changing their strike. Hence, on the north-west side of Dartmoor, the successive members of the culm-measures abut against the granite, and become metamorphic as they approach. These strata are

* Elie de Beaumont, sur les Montagnes de l'Oisans, &c. Mém. de la Soc. l'Hist. Nat. de Paris, tom. v.

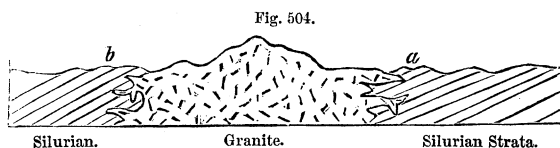
† See Murchison, Geol. Trans., 2d series, vol. ii., part ii., pp. 311—321.

‡ Western Islands, vol. i. p. 330, plate 18, figs. 3, 4.

§ Von Buch, Annales de Chimie, &c.

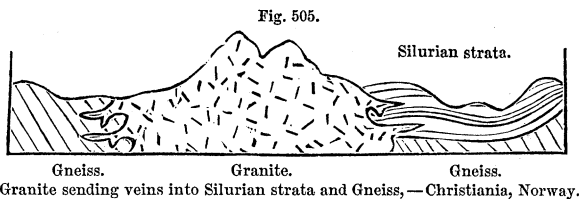
also penetrated by granite veins, and plutonic dikes, called “elvans.”* The granite of Cornwall is probably of the same date, and, therefore, as modern as the Carboniferous strata, if not much newer.

Silurian period.— It has long been known that the granite near Christiania, in Norway, is of newer origin than the Silurian strata of that region. Von Buch first announced, in 1813, the discovery of its posteriority in date to limestones containing orthocerata and trilobites. The proofs consist in the penetration of granite veins into the shale and limestone, and the alteration of the strata, for a considerable distance from the point of contact, both of these veins and the central mass from which they emanate. (See p. 447.) Von Buch supposed that the plutonic rock alternated with the fossiliferous strata, and that large masses of granite were sometimes incumbent upon the strata; but this idea was erroneous, and arose from the fact that the beds of shale and limestone often dip towards the granite up to the point of contact, appearing as if they would pass under it in mass, as at *a*, fig. 504, and then again on the opposite side of the same mountain, as at *b*, dip away from the same granite. When the junctions, however, are carefully examined, it is found that the plutonic rock intrudes itself in veins, and nowhere covers the fossiliferous strata in large overlying masses, as is so commonly the case with trappean formations.†



Now this granite, which is more modern than the Silurian strata of Norway, also sends veins in the same country into an ancient formation of gneiss; and the relations of the plutonic rock and the gneiss at their junction, are full of interest when we duly consider the wide difference of epoch which must have separated their origin.

The length of this interval of time is attested by the following facts:— The fossiliferous, or Silurian beds, rest unconformably upon the truncated edges of the gneiss, the inclined strata of which had been disturbed and denuded before the sedimentary beds were superimposed (see fig. 505). The signs of denudation are twofold; first, the surface of the



* Proceedings of Geol. Soc., vol. ii., p. 562.

† See the *Gæa Norvegica* and other works of Keilhau, with whom I examined this country.

gneiss is seen occasionally, on the removal of the newer beds, containing organic remains, to be worn and smoothed; secondly, pebbles of gneiss have been found in some of the transition strata. Between the origin, therefore, of the gneiss and the granite there intervened, first, the period when the strata of gneiss were inclined; secondly, the period when they were denuded; thirdly, the period of the deposition of the transition deposits. Yet the granite produced, after this long interval, is often so intimately blended with the ancient gneiss, at the point of junction, that it is impossible to draw any other than an arbitrary line of separation between them; and where this is not the case, tortuous veins of granite pass freely through gneiss, ending sometimes in threads, as if the older rock had offered no resistance to their passage. It seems necessary, therefore, to conceive that the gneiss was softened and more or less melted when penetrated by the granite. But had such junctions alone been visible, and had we not learnt, from other sections, how long a period elapsed between the consolidation of the gneiss and the injection of this granite, we might have suspected that the gneiss was scarcely solidified, or had not yet assumed its complete metamorphic character, when invaded by the plutonic rock. From this example we may learn how impossible it is to conjecture whether certain granites in Scotland, and other countries, which send veins into gneiss and other metamorphic rocks, are primary, or whether they may not belong to some secondary or tertiary period.

Oldest granites.—It is not half a century since the doctrine was very general that all granitic rocks were *primitive*, that is to say, that they originated before the deposition of the first sedimentary strata, and before the creation of organic beings (see above, p. 9). But so greatly are our views now changed, that we find it no easy task to point out a single mass of granite demonstrably more ancient than all the known fossiliferous deposits. Could we discover some Lower Cambrian strata resting immediately on granite, there being no alterations at the point of contact, nor any intersecting granitic veins, we might then affirm the plutonic rock to have originated before the oldest known fossiliferous strata. Still it would be presumptuous to suppose that when a small part only of the globe has been investigated, we are acquainted with the oldest fossiliferous strata in the crust of our planet. Even when these are found, we cannot assume that there never were any antecedent strata containing organic remains, which may have become metamorphic. If we find pebbles of granite in a conglomerate of the Lower Cambrian system, we may then feel assured that the parent granite was formed before the Lower Cambrian formation. But if the incumbent strata be merely Silurian or Upper Cambrian, the fundamental granite, although of high antiquity, may be posterior in date to *known* fossiliferous formations.

Protrusion of solid granite.—In part of Sutherlandshire, near Brora, common granite, composed of felspar, quartz, and mica, is in immediate contact with Oolitic strata, and has clearly been elevated to the surface

at a period subsequent to the deposition of those strata.* Professor Sedgwick and Sir R. Murchison conceive that this granite has been upheaved in a solid form; and that in breaking through the submarine deposits, with which it was not perhaps originally in contact, it has fractured them so as to form a breccia along the line of junction. This breccia consists of fragments of shale, sandstone, and limestone, with fossils of the oolite, all united together by a calcareous cement. The secondary strata, at some distance from the granite, are but slightly disturbed, but in proportion to their proximity the amount of dislocation becomes greater.

If we admit that solid hypogene rocks, whether stratified or unstratified, have in such cases been driven upwards so as to pierce through yielding sedimentary deposits, we shall be enabled to account for many geological appearances otherwise inexplicable. Thus, for example, at Weinböhla and Hohnstein, near Meissen, in Saxony, a mass of granite has been observed covering strata of the Cretaceous and Oolitic periods for the space of between 300 and 400 yards square. It appears clearly from a recent Memoir of Dr. B. Cotta on this subject,† that the granite was thrust into its actual position when solid. There are no intersecting veins at the junction—no alteration as if by heat, but evident signs of rubbing, and a breccia in some places, in which pieces of granite are mingled with broken fragments of the sedimentary rocks. As the granite overhangs both the lias and chalk, so the lias is in some places bent over strata of the cretaceous era.

Relative age of the granites of Arran.—In this island, the largest in the Firth of Clyde, being twenty miles in length from north to south, the four great classes of rocks, the fossiliferous, volcanic, plutonic, and metamorphic, are all conspicuously displayed within a very small area, and with their peculiar characters strongly contrasted. In the north of the island the granite rises to the height of nearly 3000 feet above the sea, terminating in mountainous peaks. (See section, fig. 506.) On the flanks of the same mountains are chloritic schists, blue roofing-slate, and other rocks of the metamorphic order (No. 1), into which the granite (No. 2) sends veins. This granite, therefore, is newer than the hypogene schists (No. 1), which it penetrates.

These schists are highly inclined. Upon them rest beds of conglomerate and sandstone (No. 3), which are referable to the Old Red formation, to which succeed various shales and limestones (No. 4) containing the fossils of the Carboniferous period, upon which are other strata of sandstone and conglomerate (upper part of No. 4), in which no fossils have been met with, which it is conjectured may belong to the New Red sandstone period. All the preceding formations are cut through by the volcanic rocks (No. 5), which consist of greenstone, basalt, pitchstone, claystone-porphry, and other varieties. These appear either in the

* Murchison, Geol. Trans., 2d series, vol. ii. p. 307.

† Geognostische Wanderungen, Leipzig, 1838.

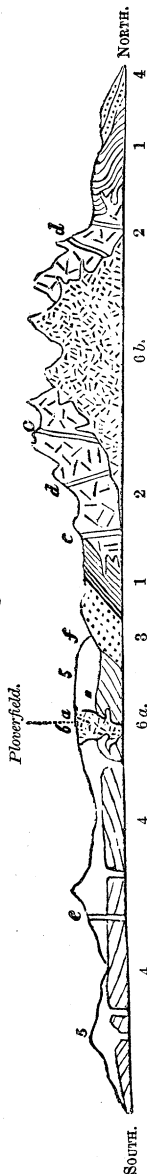
form of dikes, or in dense masses from 50 to 700 feet in thickness, overlying the strata (No. 4). They sometimes pass into syenite of so crystalline a form, that it may rank as a plutonic formation; and in one region, at Ploverfield, in Glen Coy, a fine-grained granite (6 *a*) is seen associated with the trap formation, and sending veins into the sandstone or into the upper strata of No. 4. This interesting discovery of granite in the southern region of Arran, at a point where it is separated from the northern mass of granite by a great thickness of secondary strata and overlying trap, was made by Mr. L. A. Necker of Geneva, during his survey of Arran in 1839. We also learn from the recent investigations of Prof. A. C. Ramsay, that a similar fine-grained granite (No. 6 *b*) appears in the interior of the northern granitic district, forming the nucleus of it, and sending veins into the older coarse-grained granite (No. 2). The trap dikes which penetrate the older granite are cut off, according to Mr. Ramsay, at the junction of the fine-grained.

It is not improbable that the granite (No. 6 *b*) may be of the same age as that of Ploverfield (No. 6 *a*), and this again may belong to the same geological epoch as the trap formations (No. 5). If there be any difference of date, it would seem that the fine-grained granite must be newer than the trappean rocks. But, on the other hand, the coarser granite (No. 2) may be the oldest rock in Arran, with the exception of the hypogene slates (No. 1), into which it sends veins.

An objection may perhaps at first be started to this conclusion, derived from the curious and striking fact, the importance of which was first emphatically pointed out by Dr. MacCulloch, that no pebbles of granite occur in the conglomerates of the red sandstone in Arran, though these conglomerates are several hundred feet in thickness, and lie at the foot of lofty granite mountains, which tower above them. As a general rule, all such aggregates of pebbles and sand are mainly composed of the wreck of pre-existing rocks occurring in the immediate vicinity. The total absence therefore of granitic pebbles has justly been a theme of wonder to those geologists who have successively visited Arran, and they have carefully searched there, as I have done myself, to find an exception, but in vain. The rounded masses consist exclusively of quartz, chlorite-schist, and other members of the metamorphic series; nor in the newer conglomerates of No. 4 have any granitic fragments been discovered. Are we then entitled to affirm that the coarse-grained granite (No. 2), like the fine-grained variety (No. 6 *a*), is more modern than all the other rocks of the island? This we cannot assume at present, but we may confidently infer that when the various beds of sandstone and conglomerate were formed, no granite had reached the surface, or had been exposed to denudation in Arran. It is clear that the crystalline schists were ground into sand and shingle when the strata No. 3 were deposited, and at that time the waves had never acted upon the granite, which now sends its veins into the schist. May we then conclude, that the schists suffered denudation before they were invaded by granite? This opinion, although not inadmissible, is by no means

General section of Arran from north to south.

Fig. 506.



1. Metamorphic or Hypogene schists, the oldest formation in Arran.
2. Coarse-grained granite sending veins into the schists, No. 1.
3. Old Red Sandstone and Conglomerate containing pebbles exclusively derived from the rocks, No. 1, without any intermixture of granitic fragments.
4. Carboniferous strata and red sandstone (New Red!).
5. Trap, overlying and in dikes, passing occasionally into Syenites of the Plutonic class.
- 6a. Fine-grained granite, associated with the overlying trap, No. 5.
- 6b. Similar fine-grained granite, sending veins into the older granite, No. 2, and cutting off the trappian dikes, c, d.

* In the above section I have attempted to represent the new discoveries made since 1889, by Mr. Necker and Mr. A. C. Ramsay, in regard to the plutonic formations, 6a, and 6b.

fully borne out by the evidence. For at the time when the Old Red sandstone originated, the metamorphic strata may have formed islands in the sea, as in fig. 507, over which the breakers rolled, or from which

Fig. 507.



torrents and rivers descended, carrying down gravel and sand. The plutonic rock or granite (B) may even then have been previously injected at a certain depth below, and yet may never have been exposed to denudation.

As to the time and manner of the subsequent protrusion of the coarse-grained granite (No. 2), this rock may have been thrust up bodily, in a solid form, during that long series of igneous operations which produced the trappean and plutonic formations (Nos. 5, 6 *a*, and 6 *b*).

We have shown that these eruptions, whatever their date, were posterior to the deposition of all the fossiliferous strata of Arran. We can also prove that subsequently both the trappean and granitic rocks underwent great aqueous denudation, which they probably suffered during their emergence from the sea. The fact is demonstrated by the abrupt truncation of numerous dikes, such as those at *c*, *d*, *e*, which are cut off on the surface of the granite and trap. The overlying trap also ceases very abruptly on approaching the boundary of the great hypogene region, and terminates in a steep escarpment facing towards it as at *f*, fig. 506. When in its original state it could not have come thus suddenly to an end, but must have filled up the hollow now separating it from the hypogene rocks, had such a hollow then existed. This necessity of supposing that both the trap and the conglomerate once extended farther, and that veins such as *c*, *d*, fig. 506, were once prolonged farther upwards, prepares us to believe that the whole of the northern granite may at one time have been covered by newer formations, under the pressure of which, before its protrusion, it assumed its highly crystalline texture.

The theory of the protrusion in a solid form of the northern nucleus of granite is confirmed by the manner in which the hypogene slates (No. 1), and the beds of conglomerate (No. 3), dip away from it on all sides. In some places indeed the slates are inclined towards the granite, but this exception might have been looked for, because these hypogene strata have undergone disturbances at more than one geological epoch, and may at some points, perhaps, have their original order of position inverted. The high inclination, therefore, and the quâquâversal dip of the beds around the borders of the granitic boss, and the comparative horizontality of the fossiliferous strata in the southern part of the island, are facts which all accord with the hypothesis of a great amount of movement at that point where the granite is supposed to have been

thrust up bodily, and where we may conceive it to have been distended laterally by the repeated injection of fresh supplies of melted materials.*

CHAPTER XXXV.

METAMORPHIC ROCKS.

General character of metamorphic rocks — Gneiss — Hornblende-schist — Mica-schist — Clay-slate — Quartzite — Chlorite-schist — Metamorphic limestone — Alphabetical list and explanation of other rocks of this family — Origin of the metamorphic strata — Their stratification is real and distinct from cleavage — Joints and slaty cleavage — Supposed causes of these structures — How far connected with crystalline action.

WE have now considered three distinct classes of rocks: first, the aqueous, or fossiliferous; secondly, the volcanic; and, thirdly, the plutonic, or granite; and we have now, lastly, to examine those crystalline (or hypogene) strata to which the name of *metamorphic* has been assigned. The last-mentioned term expresses, as before explained, a theoretical opinion that such strata, after having been deposited from water, acquired, by the influence of heat and other causes, a highly crystalline texture. They who still question this opinion may call the rocks under consideration the stratified hypogene, or schistose hypogene formations.

These rocks, when in their most characteristic or normal state, are wholly devoid of organic remains, and contain no distinct fragments of other rocks, whether rounded or angular. They sometimes break out in the central parts of narrow mountain chains, but in other cases extend over areas of vast dimensions, occupying, for example, nearly the whole of Norway and Sweden, where, as in Brazil, they appear alike in the lower and higher grounds. In Great Britain, those members of the series which approach most nearly to granite in their composition, as gneiss, mica-schist, and hornblende-schist, are confined to the country north of the rivers Forth and Clyde.

Many attempts have been made to trace a general order of succession or superposition in the members of this family; gneiss, for example, having been often supposed to hold invariably a lower geological position than mica-schist. But although such an order may prevail throughout limited districts, it is by no means universal, nor even general, throughout the globe. To this subject, however, I shall again revert, in the

* For the geology of Arran consult the works of Drs. Hutton and MacCulloch, the Memoirs of Messrs. Von Dechen and Oeynhaus, that of Professor Sedgwick and Sir R. Murchison (Geol. Trans., 2d series), Mr. L. A. Necker's Memoir, read to the Royal Soc. of Edin. 20th April, 1840, and Mr. Ramsay's Geol. of Arran, 1840. I examined myself a large part of Arran in 1836.

last chapter of this volume, when the chronological relations of the metamorphic rocks are pointed out.

The following may be enumerated as the principal members of the metamorphic class:—gneiss, mica-schist, hornblende-schist, clay-slate, chlorite-schist, hypogene or metamorphic limestone, and certain kinds of quartz-rock or quartzite.

Gneiss.—The first of these, gneiss, may be called stratified granite, being formed of the same materials as granite, namely, felspar, quartz, and mica. In the specimen here figured, the white layers consist almost exclusively of granular felspar, with here and there a speck of mica and grain of quartz. The dark layers are composed of grey quartz and black

Fig. 508.



Fragment of gneiss, natural size; section at right angles to planes of stratification.

mica, with occasionally a grain of felspar intermixed. The rock splits most easily in the plane of these darker layers, and the surface thus exposed is almost entirely covered with shining spangles of mica. The accompanying quartz, however, greatly predominates in quantity, but the most ready cleavage is determined by the abundance of mica in certain parts of the dark layer.

Instead of these thin laminae, gneiss is sometimes simply divided into thick beds, in which the mica has only a slight degree of parallelism to the planes of stratification.

The term "gneiss," however, in geology is commonly used in a wider sense, to designate a formation in which the above-mentioned rock prevails, but with which any other of the metamorphic rocks, and more especially hornblende-schist, may alternate. These other members of the metamorphic series, are, in this case, considered as subordinate to the true gneiss.

The different varieties of rock allied to gneiss, into which felspar enters as an essential ingredient, will be understood as referring to what was said of granite. Thus, for example, hornblende may be superadded to mica, quartz, and felspar, forming a syenitic gneiss; or talc may be substituted for mica, constituting talcose gneiss, a rock composed of felspar, quartz, and talc, in distinct crystals or grains (stratified protogine of the French).

Hornblende-schist is usually black, and composed principally of hornblende, with a variable quantity of felspar, and sometimes grains of quartz. When the hornblende and felspar are nearly in equal quantities,

and the rock is not slaty, it corresponds in character with the greenstones of the trap family, and has been called "primitive greenstone." It may be termed hornblende rock. Some of these hornblendic masses may really have been volcanic rocks, which have since assumed a more crystalline or metamorphic texture.

Mica-schist, or *Micaceous schist*, is, next to gneiss, one of the most abundant rocks of the metamorphic series. It is slaty, essentially composed of mica and quartz, the mica sometimes appearing to constitute the whole mass. Beds of pure quartz also occur in this formation. In some districts garnets in regular twelve-sided crystals form an integrant part of mica-schist. This rock passes by insensible gradations into clay-slate.

Clay-slate, or *Argillaceous schist*.—This rock resembles an indurated clay or shale, is for the most part extremely fissile, often affording good roofing slate. It may consist of the ingredients of gneiss, or of an extremely fine mixture of mica and quartz, or talc and quartz. Occasionally it derives a shining and silky lustre from the minute particles of mica or talc which it contains. It varies from greenish or bluish-grey to a lead colour. It may be said of this, more than of any other schist, that it is common to the metamorphic and fossiliferous series, for some clay-slates taken from each division would not be distinguishable by mineralogical characters.

Quartzite, or *Quartz rock*, is an aggregate of grains of quartz, which are either in minute crystals, or in many cases slightly rounded, occurring in regular strata, associated with gneiss or other metamorphic rocks. Compact quartz, like that so frequently found in veins, is also found together with granular quartzite. Both of these alternate with gneiss or mica-schist, or pass into those rocks by the addition of mica, or of felspar and mica.

Chlorite-schist is a green slaty rock, in which chlorite is abundant in foliated plates, usually blended with minute grains of quartz, or sometimes with felspar or mica. Often associated with, and graduating into, gneiss and clay-slate.

Hypogene, or *Metamorphic limestone*.—This rock, commonly called *primary limestone*, is sometimes a thick-bedded white crystalline granular marble used in sculpture; but more frequently it occurs in thin beds, forming a foliated schist much resembling in colour and appearance certain varieties of gneiss and mica-schist. It alternates with both these rocks, and in like manner with argillaceous schist. It then usually contains some crystals of mica, and occasionally quartz, felspar, hornblende, and talc. This member of the metamorphic series enters sparingly into the structure of the hypogene districts of Norway, Sweden, and Scotland, but is largely developed in the Alps.

Before offering any farther observations on the probable origin of the metamorphic rocks, I subjoin, in the form of a glossary, a brief explanation of some of the principal varieties and their synonyms.

- ACTINOLITE-SCHIST.** A slaty foliated rock, composed chiefly of actinolite, (an emerald-green mineral, allied to hornblende,) with some admixture of felspar, or quartz, or mica.
- AMPELITE.** Aluminous slate (Brongniart); occurs both in the metamorphic and fossiliferous series.
- AMPHIBOLITE.** Hornblende rock, which see.
- ARGILLACEOUS-SCHIST, or CLAY-SLATE.** See p. 465.
- ARKOSE.** Term used by Brongniart for granular Quartzite, which see.
- CHIASTOLITE-SLATE** scarcely differs from clay-slate, but includes numerous crystals of Chialstolite; in considerable thickness in Cumberland. Chialstolite occurs in long slender rhomboidal crystals. For composition, see Table, p. 377.
- CHLORITE-SCHIST.** A green slaty rock, in which chlorite, a green scaly mineral, is abundant. See p. 465.
- CLAY-SLATE, or ARGILLACEOUS-SCHIST.** See p. 465.
- EURITE and EURITIC PORPHYRY.** A base of compact felspar, with grains of laminar felspar, and often mica and other minerals disseminated (Brongniart). M. D'Aubuisson regards eurite as an extremely fine-grained granite, in which felspar predominates, the whole forming an apparently homogeneous rock. Eurite has been already mentioned as a plutonic rock, but occurs also in beds subordinate to gneiss or mica-slate.
- GNEISS.** A stratified or laminated rock, same composition as granite. See p. 464.
- HORNBLLENDE ROCK, or AMPHIBOLITE.** Composed of hornblende and felspar. The same composition as hornblende-schist, stratified, but not fissile. See p. 376.
- HORNBLLENDE-SCHIST, or SLATE.** Composed chiefly of hornblende, with occasionally some felspar. See p. 464.
- HORNBLLENDEIC or SYENITIC-GNEISS.** Composed of felspar, quartz, and hornblende.
- HYPOGENE LIMESTONE.** See p. 465.
- MARBLE.** See p. 465.
- MICA-SCHIST, or MICACEOUS-SCHIST.** A slaty rock, composed of mica and quartz in variable proportions. See p. 465.
- MICA-SLATE.** See MICA-SCHIST, p. 465.
- PHYLLADE.** D'Aubuisson's term for clay-slate, from $\phi\upsilon\lambda\lambda\alpha\varsigma$, a heap of leaves.
- PRIMARY LIMESTONE.** See HYPOGENE LIMESTONE, p. 465.
- PROTOGINE.** See TALCOSE-GNEISS, p. 464; when unstratified it is Talcose-granite.
- QUARTZ ROCK, or QUARTZITE.** A stratified rock; an aggregate of grains of quartz. See p. 465.
- SERPENTINE** occurs in both divisions of the hypogene series, as a stratified or unstratified rock; contains much magnesia; is chiefly composed of the mineral called serpentine, mixed with diallage, talc, and steatite. The pure varieties of this rock, called noble serpentine, consist of a hydrated silicate of magnesia, generally of a greenish colour: this base is commonly mixed with oxide of iron.
- TALCOSE-GNEISS.** Same composition as talcose-granite or protogine, but either stratified or laminated. See p. 464.
- TALCOSE-SCHIST** consists chiefly of talc, or of talc and quartz, or of talc and felspar, and has a texture something like that of clay-slate.
- WHITESTONE.** Same as Eurite.

Origin of the Metamorphic Strata.

Having said thus much of the mineral composition of the metamorphic rocks, I may combine what remains to be said of their structure and history with an account of the opinions entertained of their probable origin. At the same time, it may be well to forewarn the reader that we are here entering upon ground of controversy, and soon reach the limits where positive induction ends, and beyond which we can only indulge in speculations. It was once a favourite doctrine, and is still maintained by many, that these rocks owe their crystalline texture, their want of all signs of a mechanical origin, or of fossil contents, to a peculiar and nascent condition of the planet at the period of their formation. The arguments in refutation of this hypothesis will be more fully considered when I show, in the last chapter of this volume, to how many different ages the metamorphic formations are referable, and how gneiss, mica-schist, clay-slate, and hypogene limestone (that of Carrara for example), have been formed, not only since the first introduction of organic beings into this planet, but even long after many distinct races of plants and animals had passed away in succession.

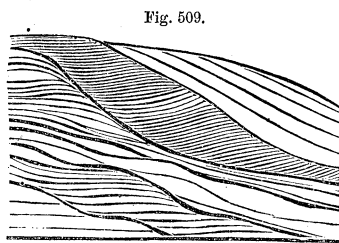
The doctrine respecting the crystalline strata, implied in the name metamorphic, may properly be treated of in this place; and we must first inquire whether these rocks are really entitled to be called stratified in the strict sense of having been originally deposited as sediment from water. The general adoption by geologists of the term stratified, as applied to these rocks, sufficiently attests their division into beds very analogous, at least in form, to ordinary fossiliferous strata. This resemblance is by no means confined to the existence in both of an occasional slaty structure, but extends to every kind of arrangement which is compatible with the absence of fossils, and of sand, pebbles, ripple-mark, and other characters which the metamorphic theory supposes to have been obliterated by plutonic action. Thus, for example, we behold alike in the crystalline and fossiliferous formations an alternation of beds varying greatly in composition, colour, and thickness. We observe, for instance, gneiss alternating with layers of black hornblende-schist, or with granular quartz, or limestone; and the interchange of these different strata may be repeated for an indefinite number of times. In the like manner, mica-schist alternates with chlorite-schist, and with granular limestone in thin layers.

As in fossiliferous formations strata of pure siliceous sand alternate with micaceous sand and with layers of clay, so in the crystalline or metamorphic rocks we have beds of pure quartzite alternating with mica-schist and clay-slate. As in the secondary and tertiary series we meet with limestone alternating again and again with micaceous or argillaceous sand, so we find in the hypogene, gneiss and mica-schist alternating with pure and impure granular limestones.

It has also been shown that the ripple mark is very commonly repeated throughout a considerable thickness of fossiliferous strata; so in mica-schist and gneiss, there is sometimes an undulation of the laminae on a minute scale, which may, perhaps, be a modification of similar inequalities in the original deposit.

In the crystalline formations also, as in many of the sedimentary before described, single strata are sometimes made up of laminae placed diagonally, such laminae not being regularly parallel to the planes of cleavage.

This disposition of the layers is illustrated in the accompanying diagram, in which I have represented carefully the stratification of a coarse



Lamination of clay-slate, Montagne de Seguinat, near Gavarnie, in the Pyrenees.

argillaceous schist, which I examined in the Pyrenees, part of which approaches in character to a green and blue roofing slate, while part is extremely quartzose, the whole mass passing downwards into micaceous schist. The vertical section here exhibited is about 3 feet in height, and the layers are sometimes so thin that fifty may be counted in the thickness of an inch. Some of them consist of pure quartz.

The inference drawn from the phenomena above described in favour of the aqueous origin of clay-slate and other crystalline strata is greatly strengthened by the fact that many of these metamorphic rocks occasionally alternate with, and sometimes pass by intermediate gradations into, rocks of a decidedly mechanical origin, and exhibiting traces of organic remains. The fossiliferous formations, moreover, into which this passage is effected, are by no means invariably of the same age nor of the highest antiquity, as will be afterwards explained.

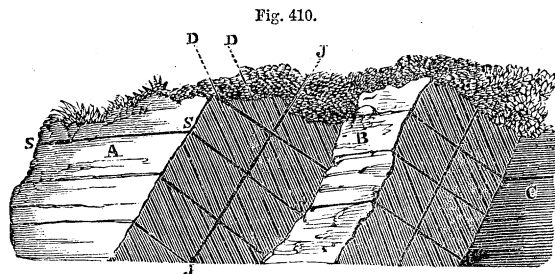
Stratification of the metamorphic rocks distinct from cleavage.—The beds into which gneiss, mica-schist, and hypogene limestone divide, exhibit most commonly, like ordinary strata, a want of perfect geometrical parallelism. For this reason, therefore, in addition to the alternate recurrence of layers of distinct materials, the stratified arrangement of the crystalline rocks cannot be explained away by supposing it to be simply a divisional structure like that to which we owe some of the slates used for writing and roofing. *Slaty cleavage*, as it has been called, has in many cases been produced by the regular deposition of thin plates of fine sediment one upon another; but there are many instances where it is decidedly unconnected with such a mode of origin, and where it is not even confined to the aqueous formations. Some kinds of trap, for example, as clinkstone, split into laminae, and are used for roofing.

There are, says Professor Sedgwick, three distinct forms of structure exhibited in certain rocks throughout large districts: viz.—First, strati-

fication; secondly, joints; and thirdly, slaty cleavage; the two last having no connection with true bedding, and having been superinduced by causes absolutely independent of gravitation. All these different structures must have different names, even though there be some cases where it is impossible, after carefully studying the appearances, to decide upon the class to which they belong.*

Joints.—Now, in regard to the second of these forms of structure or joints, they are natural fissures which often traverse rocks in straight and well-determined lines. They afford to the quarryman, as Sir R. Murchison observes, when speaking of the phenomena, as exhibited in Shropshire and the neighbouring counties, the greatest aid in the extraction of blocks of stone; and, if a sufficient number cross each other, the whole mass of rocks is split into symmetrical blocks.† The faces of the joints are for the most part smoother and more regular than the surfaces of true strata. The joints are straight-cut chinks, often slightly open, often passing, not only through layers of successive deposition, but also through balls of limestone or other matter which have been formed by concreterian action, since the original accumulation of the strata. Such joints, therefore, must often have resulted from one of the last changes superinduced upon sedimentary deposits.‡

In the annexed diagram the flat surfaces of rock A, B, C, represent exposed faces of joints, to which the walls of other joints, J J, are parallel. S S are the lines of stratification; D D are lines of slaty cleavage, which intersect the rock at a considerable angle to the planes of stratification.



Stratification, joints, and cleavage.

Joints, according to Professor Sedgwick, are distinguishable from lines of slaty cleavage in this, that the rock intervening between two joints has no tendency to cleave in a direction parallel to the planes of the joints, whereas a rock is capable of indefinite subdivision in the direction of its slaty cleavage. In some cases where the strata are curved, the planes of cleavage are still perfectly parallel. This has been observed in the slate rocks of part of Wales (see fig. 511), which consist

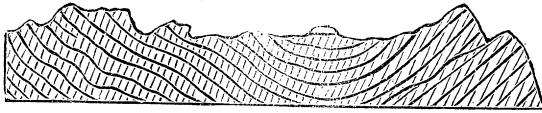
* Geol. Trans., 2d series, vol. iii. p. 480.

† The Silurian System of Rocks, as developed in Salop, Hereford, &c., p. 245.

‡ Ibid., p. 246.

of a hard greenish slate. The true bedding is there indicated by a number of parallel stripes, some of a lighter and some of a darker

Fig. 511.



Parallel planes of cleavage intersecting curved strata. (Sedgwick.)

colour than the general mass. Such stripes are found to be parallel to the true planes of stratification, wherever these are manifested by ripple-mark, or by beds containing peculiar organic remains. Some of the contorted strata are of a coarse mechanical structure, alternating with fine-grained crystalline chloritic slates, in which case the same slaty cleavage extends through the coarser and finer beds, though it is brought out in greater perfection in proportion as the materials of the rock are fine and homogeneous. It is only when these are very coarse that the cleavage plains entirely vanish. These planes are usually inclined at a very considerable angle to the planes of the strata. In the Welsh chains, for example, the average angle is as much as from 30° to 40° . Sometimes the cleavage planes dip towards the same point of the compass as those of stratification, but more frequently to opposite points. It may be stated as a general rule, that when beds of coarser materials alternate with those composed of finer particles, the slaty cleavage is either entirely confined to the fine-grained rock, or is very imperfectly exhibited in that of coarser texture. This rule holds, whether the cleavage is parallel to the planes of stratification or not.

In the Swiss and Savoy Alps, as Mr. Bakewell has remarked, enormous masses of limestone are cut through so regularly by nearly vertical partings, and these are often so much more conspicuous than the seams of stratification, that an inexperienced observer will almost inevitably confound them, and suppose the strata to be perpendicular in places where in fact they are almost horizontal.*

Now these joints are supposed to be analogous to those partings which have been already observed to separate volcanic and plutonic rocks into cuboidal and prismatic masses. On a small scale we see clay and starch when dry split into similar shapes, which is often caused by simple contraction, whether the shrinking be due to the evaporation of water, or to a change of temperature. It is well known that many sandstones and other rocks expand by the application of moderate degrees of heat, and then contract again on cooling; and there can be no doubt that large portions of the earth's crust have, in the course of past ages, been subjected again and again to very different degrees of heat and cold. These alternations of temperature have probably contributed largely to the production of joints in rocks.

In some countries, as in Saxony, where masses of basalt rest on sand-

* Introduction to Geology, chap. iv.

stone, the aqueous rock has for the distance of several feet from the point of junction assumed a columnar structure similar to that of the trap. In like manner some hearthstones, after exposure to the heat of a furnace without being melted, have become prismatic. Certain crystals also acquire by the application of heat a new internal arrangement, so as to break in a new direction, their external form remaining unaltered.

Sir R. Murchison observes, that in referring both joints and slaty cleavage to crystalline action, we are borne out by a well-known analogy in which crystallization has in like manner given rise to two distinct kinds of structure in the same body. Thus, for example, in a six-sided prism of quartz, the planes of cleavage are distinct from those of the prism. It is impossible to cleave the crystals parallel to the plane of the prism, just as slaty rocks cannot be cleaved parallel to the joints; but the quartz crystal, like the older schists, may be cleaved *ad infinitum* in the direction of the cleavage planes.*

It seems, therefore, that the fissures called joints may have been the result of different causes, as of some modification of crystalline action, or simple contraction during consolidation, or during a change of temperature. And there are cases where joints may have been due to mechanical violence, and the strain exerted on strata during their upheaval, or when they have sunk down below their former level. Professor Phillips has suggested that the previous existence of divisional planes may often have determined, and must greatly have modified, the lines and points of fracture caused in rocks by those forces to which they owe their elevation or dislocations. These lines and points being those of least resistance, cannot fail to have influenced the direction in which the solid mass would give way on the application of external force.

Professor Phillips has also remarked that in some slaty rocks the form of the outline of fossil shells and trilobites has been much changed by distortion, which has taken place in a longitudinal, transverse, or oblique direction. This change, he adds, seems to be the result of a "creeping movement" of the particles of the rock along the planes of cleavage, its direction being always uniform over the same tract of country, and its amount in space being sometimes measurable, and being as much as a quarter, or even half an inch. The hard shells are not affected, but only those which are thin.† Mr. D. Sharpe, following up the same line of inquiry, came to the conclusion, that the present distorted forms of the shells in certain British slate rocks may be accounted for by supposing that the rocks in which they are imbedded have undergone compression in a direction perpendicular to the planes of cleavage, and a corresponding expansion in the direction of the dip of the cleavage.‡

Mr. Darwin infers from his observations, that in South America the strike of the cleavage planes is very uniform over wide regions, and that it corresponds with the strike of the planes of foliation in the gneiss and

* Silurian System of Rocks, &c., p. 246.

† Report, Brit. Ass., Cork, 1843, p. 60.

‡ Quart. Geol. Journ., vol. iii. p. 87, 1847.

mica-schists of the same parts of Chili, Tierra del Fuego, &c. The explanation which he suggests, is based upon a combination of mechanical and crystalline forces. The planes, he says, of cleavage, and even the foliation of mica-schist and gneiss, may be intimately connected with the planes of different tension to which the area was long subjected, *after* the main fissures or axis of upheavement had been formed, but *before* the final consolidation of the mass and the total cessation of all molecular movement.*

I have already stated that some extremely fine slates are perfectly parallel to the planes of stratification, as those of the Niesen, for example, near the Lake of Thun, in Switzerland, which contain fucoids, and are no doubt due to successive aqueous deposition. Even where the slates are oblique to the general planes of the strata, it by no means follows as a matter of course that they have been caused by crystalline action, for they may be the result of that diagonal lamination which I have before described (p. 17). In this case, however, there is usually much irregularity, whereas cleavage planes oblique to the true stratification, which are referred to a crystalline action, are often perfectly symmetrical, and observe a strict geometrical parallelism, even when the strata are contorted, as already described (p. 470).

Professor Sedgwick, speaking of the planes of slaty cleavage, where they are decidedly distinct from those of sedimentary deposition, declares his opinion that no retreat of parts, no contraction in the dimensions of rocks in passing to a solid state, can account for the phenomenon. It must be referred to crystalline or polar forces acting simultaneously, and somewhat uniformly, in given directions, on large masses having a homogeneous composition.

Sir John Herschel, in allusion to slaty cleavage, has suggested, "that if rocks have been so heated as to allow a commencement of crystallization; that is to say, if they have been heated to a point at which the particles can begin to move among themselves, or at least on their own axes, some general law must then determine the position in which these particles will rest on cooling. Probably that position will have some relation to the direction in which the heat escapes. Now, when all, or a majority of particles of the same nature, have a general tendency to one position, that must of course determine a cleavage plane. Thus we see the infinitesimal crystals of fresh precipitated sulphate of barytes, and some other such bodies, arrange themselves alike in the fluid in which they float; so as, when stirred, all to glance with one light, and give the appearance of silky filaments. Some sorts of soap, in which insoluble margarates† exist, exhibit the same phenomenon when mixed with water; and what occurs in our experiments on a minute scale may occur in nature on a great one."‡

* Geol. Obs. on S. America, 1846, p. 168.

† Margaric acid is an oleaginous acid, formed from different animal and vegetable fatty substances. A margarate is a compound of this acid with soda, potash, or some other base, and is so named from its pearly lustre.

‡ Letter to the author, dated Cape of Good Hope, Feb. 20, 1836.

CHAPTER XXXVI.

METAMORPHIC ROCKS — *continued.*

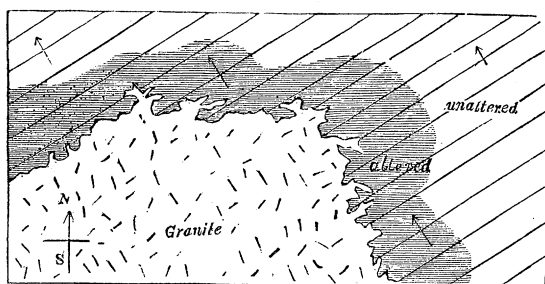
Strata near some intrusive masses of granite converted into rocks identical with different members of the metamorphic series—Arguments hence derived as to the nature of plutonic action—Time may enable this action to pervade denser masses—From what kinds of sedimentary rock each variety of the metamorphic class may be derived—Certain objections to the metamorphic theory considered—Lamination of trachyte and obsidian due to motion—Whether some kinds of gneiss have become schistose by a similar action.

It has been seen that geologists have been very generally led to infer, from the phenomena of joints and slaty cleavage, that mountain masses, of which the sedimentary origin is unquestionable, have been acted upon simultaneously by vast crystalline forces. That the structure of fossiliferous strata has often been modified by some general cause since their original deposition, and even subsequently to their consolidation and dislocation, is undeniable. These facts prepare us to believe that still greater changes may have been worked out by a greater intensity, or more prolonged development of the same agency, combined, perhaps, with other causes. Now we have seen that, near the immediate contact of granitic veins and volcanic dikes, very extraordinary alterations in rocks have taken place, more especially in the neighbourhood of granite. It will be useful here to add other illustrations, showing that a texture undistinguishable from that which characterizes the more crystalline metamorphic formations, has actually been superinduced in strata once fossiliferous.

In the southern extremity of Norway there is a large district, on the west side of the fiord of Christiania, in which granite or syenite protrudes in mountain masses through fossiliferous strata, and usually sends veins into them at the point of contact. The stratified rocks, replete with shells and zoophytes, consist chiefly of shale, limestone, and some sandstone, and all these are invariably altered near the granite for a distance of from 50 to 400 yards. The aluminous shales are hardened and have become flinty. Sometimes they resemble jasper. Ribboned jasper is produced by the hardening of alternate layers of green and chocolate-coloured schist, each stripe faithfully representing the original lines of stratification. Nearer the granite the schist often contains crystals of hornblende, which are even met with in some places for a distance of several hundred yards from the junction; and this black hornblende is so abundant that eminent geologists, when passing through the country, have confounded it with the ancient hornblende-schist, subordinate to the great gneiss formation of Norway. Frequently, between the granite and the hornblende slate, above mentioned, grains of mica and crystal-

line felspar appear in the schist, so that rocks resembling gneiss and mica-schist are produced. Fossils can rarely be detected in these schists, and they are more completely effaced in proportion to the more crystalline texture of the beds, and their vicinity to the granite. In some places the siliceous matter of the schist becomes a granular quartz; and when hornblende and mica are added, the altered rock loses its stratification, and passes into a granite. The limestone, which at points remote from the granite is of an earthy texture, blue colour, and often abounds in corals, becomes a white granular marble near the granite, sometimes siliceous, the granular structure extending occasionally upwards of 400 yards from the junction; and the corals being for the most part obliterated, though sometimes preserved, even in the white marble. Both

Fig. 512.



Altered zone of fossiliferous slate and limestone near granite. Christiania.
The arrows indicate the dip, and the straight lines the strike, of the beds.

the altered limestone and hardened slate contain garnets in many places, also ores of iron, lead, and copper, with some silver. These alterations occur equally, whether the granite invades the strata in a line parallel to the general strike of the fossiliferous beds, or in a line at right angles to their strike, as will be seen by the accompanying ground plan.*

The indurated and ribboned schists above mentioned bear a strong resemblance to certain shales of the coal found at Russell's Hall, near Dudley, where coal-mines have been on fire for ages. Beds of shale of considerable thickness, lying over the burning coal, have been baked and hardened so as to acquire a flinty fracture, the layers being alternately green and brick-coloured.

The granite of Cornwall, in like manner, sends forth veins into a coarse argillaceous-schist, provincially termed killas. This killas is converted into hornblende-schist near the contact with the veins. These appearances are well seen at the junction of the granite and killas, in St. Michael's Mount, a small island nearly 300 feet high, situated in the bay, at the distance of about three miles from Penzance.

The granite of Dartmoor, in Devonshire, says Sir H. De la Beche,

* Keilhau, *Gæa Norvegica*, pp. 61—63.

has intruded itself into the slate and slaty sandstone called greywacké, twisting and contorting the strata, and sending veins into them. Hence some of the slate rocks have become "micaceous; others more indurated, and with the characters of mica-slate and gneiss; while others again appear converted into a hard-zoned rock strongly impregnated with felspar."*

We learn from the investigations of M. Dufrénoy, that in the eastern Pyrenees there are mountain masses of granite posterior in date to the formations called lias and chalk of that district, and that these fossiliferous rocks are greatly altered in texture, and often charged with iron ore, in the neighbourhood of the granite. Thus, in the environs of St. Martin, near St. Paul de Fénouillet, the chalky limestone becomes more crystalline and saccharoid as it approaches the granite, and loses all trace of the fossils which it previously contained in abundance. At some points, also, it becomes dolomitic, and filled with small veins of carbonate of iron, and spots of red iron-ore. At Rancié the lias nearest the granite is not only filled with iron-ore, but charged with pyrites, tremolite, garnet, and a new mineral somewhat allied to felspar, called, from the place in the Pyrenees where it occurs, "couzeranite."

Now the alterations above described as superinduced in rocks by volcanic dikes and granite veins, prove incontestably that powers exist in nature capable of transforming fossiliferous into crystalline strata—powers capable of generating in them a new mineral character, similar, nay, often absolutely identical, with that of gneiss, mica-schist, and other stratified members of the hypogene series. The precise nature of these altering causes, which may provisionally be termed plutonic, is in a great degree obscure and doubtful; but their reality is no less clear, and we must suppose the influence of heat to be in some way connected with the transmutation, if, for reasons before explained, we concede the igneous origin of granite.

The experiments of Gregory Watt, in fusing rocks in the laboratory, and allowing them to consolidate by slow cooling, prove distinctly that a rock need not be perfectly melted in order that a re-arrangement of its component particles should take place, and a partial crystallization ensue.† We may easily suppose, therefore, that all traces of shells and other organic remains may be destroyed; and that new chemical combinations may arise, without the mass being so fused as that the lines of stratification should be wholly obliterated.

We must not, however, imagine that heat alone, such as may be applied to a stone in the open air, can constitute all that is comprised in plutonic action. We know that volcanos in eruption not only emit fluid lava, but give off steam and other heated gases, which rush out in enormous volume, for days, weeks, or years continuously, and are even disengaged from lava during its consolidation. When the materials of granite, therefore, came in contact with the fossiliferous stratum in the

* Geol. Manual, p. 479.

† Phil. Trans., 1804.

bowels of the earth under great pressure, the contained gases might be unable to escape; yet when brought into contact with rocks, might pass through their pores with greater facility than water is known to do (p. 35). These aeriform fluids, such as sulphuretted hydrogen, muriatic acid, and carbonic acid, issue in many places from rents in rocks, which they have discoloured and corroded, softening some and hardening others. If the rocks are charged with water, they would pass through more readily; for, according to the experiments of Henry, water, under an hydrostatic pressure of 96 feet, will absorb three times as much carbonic acid gas as it can under the ordinary pressure of the atmosphere. Although this increased power of absorption would be diminished, in consequence of the higher temperature found to exist as we descend in the earth, yet Professor Bischoff has shown that the heat by no means augments in such a proportion as to counteract the effect of augmented pressure.* There are other gases, as well as the carbonic acid, which water absorbs, and more rapidly in proportion to the amount of pressure. Now even the most compact rocks may be regarded, before they have been exposed to the air and dried, in the light of sponges filled with water; and it is conceivable that heated gases brought into contact with them, at great depths, may be absorbed readily, and transfused through their pores. Although the gaseous matter first observed would soon be condensed, and part with its heat, yet the continual arrival of fresh supplies from below might, in the course of ages, cause the temperature of the water, and with it that of the containing rock, to be materially raised.

M. Fournet, in his description of the metalliferous gneiss near Clermont, in Auvergne, states that all the minute fissures of the rock are quite saturated with free carbonic acid gas, which rises plentifully from the soil there and in many parts of the surrounding country. The various elements of the gneiss, with the exception of the quartz, are all softened; and new combinations of the acid, with lime, iron, and manganese, are continually in progress.†

Another illustration of the power of subterranean gases is afforded by the stufas of St. Calogero, situated in the largest of the Lipari Islands. Here, according to the description published by Hoffmann, horizontal strata of tuff, extending for 4 miles along the coast, and forming cliffs more than 200 feet high, have been discoloured in various places, and strangely altered by the "all-penetrating vapours." Dark clays have become yellow, or often snow-white; or have assumed a chequered or brecciated appearance, being crossed with ferruginous red stripes. In some places the fumeroles have been found by analysis to consist partly of sublimations of oxide of iron; but it also appears that veins of chalcidony and opal, and others of fibrous gypsum, have resulted from these volcanic exhalations.‡

* Poggendorf's *Annalen*, No. xvi., 2d series, vol. iii.

† See *Principles*, *Index*, "Carbonated Springs," &c.

‡ Hoffmann's *Liparischen Inseln*, p. 38. Leipzig, 1832.

The reader may also refer to M. Virlet's account of the corrosion of hard, flinty, and jaspideous rocks near Corinth, by the prolonged agency of subterranean gases;* and to Dr. Daubeny's description of the decomposition of trachytic rocks in the Solfatara, near Naples, by sulphuretted hydrogen and muriatic acid gases.†

Although in all these instances we can only study the phenomena as exhibited at the surface, it is clear that the gaseous fluids must have made their way through the whole thickness of porous or fissured rocks, which intervene between the subterranean reservoirs of gas and the external air. The extent, therefore, of the earth's crust, which the vapours have permeated and are now permeating, may be thousands of fathoms in thickness, and their heating and modifying influence may be spread throughout the whole of this solid mass.

We learn from Professor Bischoff that the steam of a hot spring at Aix-la-Chapelle, although its temperature is only from 133° to 167° F., has converted the surface of some blocks of black marble into a doughy mass. He conceives, therefore, that steam in the bowels of the earth having a temperature equal or even greater than the melting point of lava, and having an elasticity of which even Papin's digester can give but a faint idea, may convert rocks into liquid matter.‡

The above observations are calculated to meet some of the objections which have been urged against the metamorphic theory on the ground of the small power of rocks to conduct heat; for it is well known that rocks, when dry and in the air, differ remarkably from metals in this respect. It has been asked how the changes which extend merely for a few feet from the contact of a dike could have penetrated through mountain masses of crystalline strata several miles in thickness. Now it has been stated that the plutonic influence of the syenite of Norway has sometimes altered fossiliferous strata for a distance of a quarter of a mile, both in the direction of their dip and of their strike. (See fig. 512. p. 474.) This is undoubtedly an extreme case; but is it not far more philosophical to suppose that this influence may, under favourable circumstances, affect denser masses, than to invent an entirely new cause to account for effects merely differing in quantity, and not in kind? The metamorphic theory does not require us to affirm that some contiguous mass of granite has been the altering power; but merely that an action, existing in the interior of the earth at an unknown depth, whether thermal, electrical, or other, analogous to that exerted near intruding masses of granite, has, in the course of vast and indefinite periods, and when rising perhaps from a large heated surface, reduced strata thousands of yards thick to a state of semi-fusion, so that on cooling they have become crystalline, like gneiss. Granite may have been another result of the same action in a higher state of intensity, by

* See *Princ. of Geol.*; and *Bulletin de la Soc. Géol. de France*, tom. ii., p. 230.

† See *Princ. of Geol.*; and *Daubeny's Volcanos*, p. 167.

‡ *Jam. Ed. New Phil. Journ.*, No. 51, p. 43.

which a thorough fusion has been produced; and in this manner the passage from granite into gneiss may be explained.

Some geologists are of opinion, that the alternate layers of mica and quartz, or mica and felspar, or lime and felspar, are so much more distinct, in certain metamorphic rocks, than the ingredients composing alternate layers in many sedimentary deposits, that the similar particles must be supposed to have exerted a molecular attraction for each other, and to have thus congregated together in layers more distinct in mineral composition than before they were crystallized.

In considering, then, the various data already enumerated, the forms of stratification in metamorphic rocks, their passage on the one hand into the fossiliferous, and on the other into the plutonic formations, and the conversions which can be ascertained to have occurred in the vicinity of granite, we may conclude that gneiss and mica-schist may be nothing more than altered micaceous and argillaceous sandstones, that granular quartz may have been derived from siliceous sandstone, and compact quartz from the same materials. Clay-slate may be altered shale, and granular marble may have originated in the form of ordinary limestone, replete with shells and corals, which have since been obliterated; and, lastly, calcareous sands and marls may have been changed into impure crystalline limestones.

“Hornblende-schist,” says Dr. MacCulloch, “may at first have been clay; for clay or shale is found altered by trap into Lydian stone, a substance differing from hornblende-schist almost solely in compactness and uniformity of texture.”* “In Shetland,” remarks the same author, “argillaceous-schist (or clay-slate), when in contact with granite, is sometimes converted into hornblende-schist, the schist becoming first siliceous, and ultimately, at the contact, hornblende-schist.”†

The anthracite and plumbago associated with hypogene rocks may have been coal; for not only is coal converted into anthracite in the vicinity of some trap dikes, but we have seen that a like change has taken place generally even far from the contact of igneous rocks, in the disturbed region of the Appalachians.‡ At Worcester, in the state of Massachusetts, 45 miles due west of Boston, a bed of plumbago and impure anthracite occurs, and has been made use of both as fuel, and in the manufacture of lead-pencils. At the distance of 30 miles from the plumbago, there occurs, on the borders of Rhode Island, an impure anthracite in slates, containing impressions of coal-plants of the genera *Pecopteris*, *Nauropteris*, *Calamites*, &c. This anthracite is intermediate in character between that of Pennsylvania and the plumbago of Worcester, in which last the gaseous or volatile matter (hydrogen, oxygen, and nitrogen) is to the carbon only in the proportion of 3 per cent. After traversing the country in various directions, I came to the conclu-

* Syst. of Geol., vol. ii., p. 210.

† Ibid., p. 211.

‡ See above, pp. 327, 333.

sion that the carboniferous shales or slates with anthracite and plants, which in Rhode Island often pass into mica-schist, have at Worcester assumed a perfectly crystalline and metamorphic texture; the anthracite having been nearly transmuted into that state of pure carbon which is called plumbago or graphite.*

The total absence of any trace of fossils has inclined many geologists to attribute the origin of crystalline strata to a period antecedent to the existence of organic beings. Admitting, they say, the obliteration, in some cases, of fossils by plutonic action, we might still expect that traces of them would oftener occur in certain ancient systems of slate, in which, as in Cumberland, some conglomerates occur. But in urging this argument, it seems to have been forgotten that there are stratified formations of enormous thickness, and of various ages, and some of them very modern, all formed after the earth had become the abode of living creatures, which are, nevertheless, in certain districts, entirely destitute of all vestiges of organic bodies. In some, the traces of fossils may have been effaced by water and acids, at many successive periods; and it is clear, that the older the stratum, the greater is the chance of its being nonfossiliferous, even if it has escaped all metamorphic action.

It has been also objected to the metamorphic theory, that the chemical composition of the secondary strata differs essentially from that of the crystalline schists, into which they are supposed to be convertible.† The "primary" schists, it is said, usually contain a considerable proportion of potash or of soda, which the secondary clays, shales, and slates do not, these last being the result of the decomposition of felspathic rocks, from which the alkaline matter has been abstracted during the process of decomposition. But this reasoning proceeds on insufficient and apparently mistaken data; for a large portion of what is usually called clay, marl, shale, and slate does actually contain a certain, and often a considerable, proportion of alkali; so that it is difficult, in many countries, to obtain clay or shale sufficiently free from alkaline ingredients to allow of their being burnt into bricks or used for pottery.

Thus the argillaceous shales and slates of the Old Red sandstone, in Forfarshire and other parts of Scotland, are so much charged with alkali, derived from triturated felspar, that, instead of hardening when exposed to fire, they sometimes melt into a glass. They contain no lime, but appear to consist of extremely minute grains of the various ingredients of granite, which are distinctly visible in the coarser-grained varieties, and in almost all the interposed sandstones. These laminated clays and shales might certainly, if crystallized, resemble in composition many of the primary strata.

There is also potash in fossil vegetable remains, and soda in the salts by which strata are sometimes so largely impregnated, as in Patagonia.

Another objection has been derived from the alternation of highly

* See Lyell, *Quart. Geol. Journ.*, vol. i., p. 199.

† Dr. Boase, *Primary Geology*, p. 319.

crystalline strata with others having a less crystalline texture. The heat, it is said, in its ascent from below, must have traversed the less altered schists before it reached a higher and more crystalline bed. In answer to this, it may be observed, that if a number of strata differing greatly in composition from each other be subjected to equal quantities of heat, there is every probability that some will be more fusible than others. Some, for example, will contain soda, potash, lime, or some other ingredient capable of acting as a flux; while others may be destitute of the same elements, and so refractory as to be very slightly affected by a degree of heat capable of reducing others to semi-fusion. Nor should it be forgotten that, as a general rule, the less crystalline rocks do really occur in the upper, and the more crystalline in the lower part of each metamorphic series.

There are geologists, however, of high authority, who admit the metamorphic origin of gneiss and mica-schist even on a grand scale in some mountain-chains, and who nevertheless believe that gneiss has, in some instances been an eruptive rock, deriving its lamination from motion when in a fluid or viscous state. Mr. Scrope, in his description of the Ponza Islands, ascribes "the zoned structure of the Hungarian perlite (a semi-vitreous trachyte) to its having subsided, in obedience to the impulse of its own gravity, down a slightly inclined plane, while possessed of an imperfect fluidity. In the islands of Ponza and Palmarola, the direction of the zones is more frequently vertical than horizontal, because the mass was impelled from below upwards."* In like manner, Mr. Darwin attributes the lamination and fissile structure of volcanic rocks of the trachytic series, including some obsidians in Ascension, Mexico, and elsewhere, to their having moved when liquid in the direction of the laminae. The zones consist sometimes of layers of air-cells drawn out and lengthened in the supposed direction of the moving mass. He compares this division into parallel zones, thus caused by the stretching of a pasty mass as it flowed slowly onwards, to the zoned or ribboned structure of an ice, which Professor James Forbes has so ably explained, showing that it is due to the fissuring of a viscous body in motion.† Mr. Darwin also imagines the lamination or *foliation*, as he terms it, of gneiss and mica-schist in South America to be the extreme result of that process of which cleavage is the first effect.‡

M. Elie de Beaumont, while he regards the greater part of the gneiss and mica-schist of the Alps as sedimentary strata altered by plutonic action, still conceives that some of the Alpine gneiss may have been erupted, or, in other words, may be granite drawn out into parallel laminae in the manner of trachyte as above alluded to.§

Opinions such as these, and others which might be cited, prove the difficulty of arriving at clear theoretical views on this subject. I may

* Geol. Trans., 2d series, vol. ii. p. 227.

† Darwin, Volcanic Islands, pp. 69, 70.

‡ Geol. Obs. in S. America, p. 167. See also above, p. 471.

§ Bulletin, vol. iv. p. 1301.

also add another difficulty. In many extensive regions experienced geologists have been at a loss to decide which of two sets of divisional planes were referable to cleavage and which to stratification; and that, too, where the rocks are of undisputed aqueous origin. After much doubt, they have sometimes discovered that they had at first mistaken the lines of cleavage for those of deposition, because the former were by far the most marked of the two. Now if such slaty masses should become highly crystalline, and be converted into gneiss, hornblende-schist, or any other member of the hypogene class, the cleavage planes would be more likely to remain visible than those of stratification.

But although the cause last-mentioned may, in some instances, be a "vera causa," as applied to gneiss and mica-schist, I believe it to be an exception to the general rule. Nor would it, I conceive, produce that kind of irregular parallelism in the laminae which belongs to so many of the hypogene rocks of the Grampians, Pyrenees, and the White mountains of North America, where I have chiefly studied them.

But it will be impossible for the reader duly to appreciate the propriety of the term metamorphic, as applied to the strata formerly called primitive, until I have shown, in the next chapter, at how many distinct periods these crystalline strata have been formed.

CHAPTER XXXVII.

ON THE DIFFERENT AGES OF THE METAMORPHIC ROCKS.

Age of each set of metamorphic strata twofold—Test of age by fossils and mineral character not available—Test by superposition ambiguous—Conversion of dense masses of fossiliferous strata into metamorphic rocks—Limestone and shale of Carrara—Metamorphic strata of modern periods in the Alps of Switzerland and Savoy—Why the visible crystalline strata are none of them very modern—Order of succession in metamorphic rocks—Uniformity of mineral character—Why the metamorphic strata are less calcareous than the fossiliferous.

ACCORDING to the theory adopted in the last chapter, the age of each set of metamorphic strata is twofold—they have been deposited at one period, they have become crystalline at another. We can rarely hope to define with exactness the date of both these periods, the fossils having been destroyed by plutonic action, and the mineral characters being the same, whatever the age. Superposition itself is an ambiguous test, especially when we desire to determine the period of crystallization. Suppose, for example, we are convinced that certain metamorphic strata in the Alps, which are covered by cretaceous beds, are altered lias; this lias may have assumed its crystalline texture in the cretaceous or in some tertiary period, the Eocene for example. If in the latter, it should be called Eocene when regarded as a metamorphic rock, although it be lias-

sic when considered in reference to the era of its deposition. According to this view, the superposition of chalk does not prevent the subjacent *metamorphic* rock from being Eocene. If, however, in the progress of science, we should succeed in ascertaining the twofold chronological relations of the metamorphic formations, it might be useful to adopt a twofold terminology. We might call the strata above alluded to Liassic-Eocene, or Liassic-Bretaceous strata of the Hypogene class; the first term referring to the era of deposition, the second to that of crystallization.

When discussing the ages of the plutonic rocks, we have seen that examples occur of various primary, secondary, and tertiary deposits converted into metamorphic strata, near their contact with granite. There can be no doubt in these cases that strata, once composed of mud, sand, and gravel, or of clay, marl, and shelly limestone, have for the distance of several yards, and in some instances several hundred feet, been turned into gneiss, mica-schist, hornblende-schist, chlorite-schist, quartz rock, statuary marble, and the rest. (See the two preceding Chapters).

But when the metamorphic action has operated on a grander scale, it tends entirely to destroy all monuments of the date of its development. It may be easy to prove the identity of two different parts of the same stratum; one, where the rock has been in contact with a volcanic or plutonic mass, and has been changed into marble or hornblende-schist, and another not far distant, where the same bed remains unaltered and fossiliferous; but when we have to compare two portions of a mountain chain — the one metamorphic, and the other unaltered — all the labour and skill of the most practised observers are required. I shall mention one or two examples of alteration on a grand scale, in order to explain to the student the kind of reasoning by which we are led to infer that dense masses of fossiliferous strata have been converted into crystalline rocks.

Northern Apennines — Carrara.—The celebrated marble of Carrara, used in sculpture, was once regarded as a type of primitive limestone. It abounds in the mountains of Massa Carrara, or the “Apuan Alps,” as they have been called, the highest peaks of which are nearly 6000 feet high. Its great antiquity was inferred from its mineral texture, from the absence of fossils, and its passage downward into talc-schist and garnetiferous mica-schist; these rocks again graduating downwards into gneiss, which is penetrated, at Forno, by granite veins. Now the researches of MM. Savi, Boué, Pareto, Guidoni, De la Beche, Hoffmann, and Pilla, have demonstrated that this marble, once supposed to be formed before the existence of organic beings, is, in fact, an altered limestone of the Oolitic period, and the underlying crystalline schists are secondary sandstones and shales, modified by plutonic action. In order to establish these conclusions it was first pointed out, that the calcareous rocks bordering the Gulf of Spezia, and abounding in Oolitic fossils, assume a texture like that of Carrara marble, in proportion as they are more and more invaded by certain trappean and plutonic rocks, such as diorite, euphotide, serpentine, and granite, occurring in the same country.

It was then observed that, in places where the secondary formations are unaltered, the uppermost consist of common Apennine limestone with nodules of flint, below which are shales, and at the base of all, argillaceous and siliceous sandstones. In the limestone, fossils are frequent, but very rare in the underlying shale and sandstone. Then a gradation was traced laterally from those rocks into another and corresponding series, which is completely metamorphic; for at the top of this we find a white granular marble, wholly devoid of fossils, and almost without stratification, in which there are no nodules of flint, but in its place siliceous matter disseminated through the mass in the form of prisms of quartz. Below this, and in place of the shales, are talc-schists, jasper, and hornstone; and at the bottom, instead of the siliceous and argillaceous sandstones, are quartzite and gneiss.* Had these secondary strata of the Apennines undergone universally as great an amount of transmutation, it would have been impossible to form a conjecture respecting their true age; and then, according to the common method of geological classification, they would have ranked as primary rocks. In that case the date of their origin would have been thrown back to an era antecedent to the deposition of the Lower Silurian or Cambrian strata, although in reality they were formed in the Oolitic period, and altered at some subsequent and perhaps much later epoch.

Alps of Switzerland.—In the Alps, analogous conclusions have been drawn respecting the alteration of strata on a still more extended scale. In the eastern part of that chain, some of the primary fossiliferous strata, as well as the older secondary formations, together with the oolitic and cretaceous rocks, are distinctly recognizable. Tertiary deposits also appear in a less elevated position on the flanks of the Eastern Alps; but in the Central or Swiss Alps, the primary fossiliferous and older secondary formations disappear, and the Cretaceous, Oolitic, Liassic, and at some points even the Eocene strata, graduate insensibly into metamorphic rocks, consisting of granular limestone, talc-schist, talcose-gneiss, micaceous schist, and other varieties. In regard to the age of this vast assemblage of crystalline strata, we can merely affirm that some of the upper portions are altered newer secondary, and some of them even Eocene deposits; but we cannot avoid suspecting that the disappearance both of the older secondary and primary fossiliferous rocks may be owing to their all having been converted in this region into crystalline schist.

It is difficult to convey to those who have never visited the Alps a just idea of the various proofs which concur to produce this conviction. In the first place, there are certain regions where Oolitic, Cretaceous, and Eocene strata have been turned into granular marble, gneiss, and other metamorphic schists, near their contact with granite. This fact shows undeniably that plutonic causes continued to be in operation in

* See notices of Savi, Hoffmann, and others, referred to by Boué, *Bull. de la Soc. Géol. de France*, tom. v., p. 317; and tom. iii., p. xlv.; also Pilla, cited by Murchison, *Quart. Geol. Journ.*, vol. v., p. 266.

the Alps down to a late period, even after the deposition of some of the nummulitic or older Eocene formations. Having established this point, we are the more willing to believe that many inferior fossiliferous rocks, probably exposed for longer periods to a similar action, may have become metamorphic to a still greater extent.

We also discover in parts of the Swiss Alps dense masses of secondary and even tertiary strata, which have assumed that semi-crystalline texture which Werner called transition, and which naturally led his followers, who attached great importance to mineral characters taken alone, to class them as transition formations, or as groups older than the lowest secondary rocks. (See p. 92.) Now, it is probable that these strata have been affected, although in a less intense degree, by that same plutonic action which has entirely altered and rendered metamorphic so many of the subjacent formations; for in the Alps, this action has by no means been confined to the immediate vicinity of granite. Granite, indeed, and other plutonic rocks, rarely make their appearance at the surface, notwithstanding the deep ravines which lay open to view the internal structure of these mountains. That they exist below at no great depth we cannot doubt, and we have already seen (p. 445) that at some points, as in the Valorsine, near Mont Blanc, granite and granitic veins are observable, piercing through talcose gneiss, which passes insensibly upwards into secondary strata.

It is certainly in the Alps of Switzerland and Savoy, more than in any other district in Europe, that the geologist is prepared to meet with the signs of an intense development of plutonic action; for here we find the most stupendous monuments of mechanical violence, by which strata thousands of feet thick have been bent, folded, and overturned. (See p. 58.) It is here that marine secondary formations of a comparatively modern date, such as the Oolitic and Cretaceous, have been upheaved to the height of 12,000, and some Eocene strata to elevations of 10,000 feet above the level of the sea; and even deposits of the Miocene era have been raised 4000 or 5000 feet, so as to rival in height the loftiest mountains in Great Britain.

If the reader will consult the works of many eminent geologists who have explored the Alps, especially those of MM. De Beaumont, Studer, Necker, Boué, and Murchison, he will learn that they all share, more or less fully, in the opinions above expressed. It has, indeed, been stated by MM. Studer and Hugi, that there are complete alternations on a large scale of secondary strata, containing fossils, with gneiss and other rocks, of a perfectly metamorphic structure. I have visited some of the most remarkable localities referred to by these authors; but although agreeing with them that there are passages from the fossiliferous to the metamorphic series far from the contact of granite or other plutonic rocks, I was unable to convince myself that the distinct alternations of highly crystalline, with unaltered strata above alluded to, might not admit of a different explanation. In one of the sections described by M. Studer in the highest of the Bernese Alps, namely in the Roth-

thal, a valley bordering the line of perpetual snow on the northern side of the Jungfrau, there occurs a mass of gneiss 1000 feet thick, and 15,000 feet long, which I examined, not only resting upon, but also again covered by strata containing oolitic fossils. These anomalous appearances may partly be explained by supposing great solid wedges of intrusive gneiss to have been forced in laterally between strata to which I found them to be in many sections unconformable. The superposition, also, of the gneiss to the oolite may, in some cases, be due to a reversal of the original position of the beds in a region where the convulsions have been on so stupendous a scale.

On the Sattel also, at the base of the Gestellhorn, above Enzen, in the valley of Urbach, near Meyringen, some of the intercalations of gneiss between fossiliferous strata may, I conceive, be ascribed to mechanical derangement. Almost any hypothesis of repeated changes of position may be resorted to in a region of such extraordinary confusion. The secondary strata may first have been vertical, and then certain portions may have become metamorphic (the plutonic influence ascending from below), while intervening strata remain unchanged. The whole series of beds may then again have been thrown into a nearly horizontal position, giving rise to the superposition of crystalline upon fossiliferous formations.

It was remarked, in Chap. XXXIV., that as the hypogene rocks, both stratified and unstratified, crystallize originally at a certain depth beneath the surface, they must always, before they are upraised and exposed at the surface, be of considerable antiquity, relatively to a large portion of the fossiliferous and volcanic rocks. They may be forming at all periods; but before any of them can become visible, they must be raised above the level of the sea, and some of the rocks which previously concealed them must have been removed by denudation.

Order of succession in metamorphic rocks.—There is no universal and invariable order of superposition in metamorphic rocks, although a particular arrangement may prevail throughout countries of great extent, for the same reason that it is traceable in those sedimentary formations from which crystalline strata are derived. Thus, for example, we have seen that in the Apennines, near Carrara, the descending series, where it is metamorphic, consists of, 1st, saccharine marble; 2dly, talcose-schist; and 3dly, of quartz-rock and gneiss; where unaltered, of, 1st, fossiliferous limestone; 2dly, shale; and 3dly, sandstone.

But if we investigate different mountain chains, we find gneiss, mica-schist, hornblende-schist, chlorine-schist, hypogene, limestone, and other rocks, succeeding each other, and alternating with each other, in every possible order. It is, indeed, more common to meet with some variety of clay-slate forming the uppermost member of a metamorphic series than any other rock; but this fact by no means implies, as some have imagined, that all clay-slates were formed at the close of an imaginary period, when the deposition of the crystalline strata gave way to that of ordinary sedimentary deposits. Such clay-slates, in fact, are variable

in composition, and sometimes alternate with fossiliferous strata, so that they may be said to belong almost equally to the sedimentary and metamorphic order of rocks. It is probable that had they been subjected to more intense plutonic action, they would have been transformed into hornblende-schist, foliated chlorite-schist, scaly talcose-schist, mica-schist, or other more perfectly crystalline rocks, such as are usually associated with gneiss.

Uniformity of mineral character in Hypogene rocks.—Humboldt has emphatically remarked, that when we pass to another hemisphere, we see new forms of animals and plants, and even new constellations in the heavens; but in the rocks we still recognize our old acquaintances,—the same granite, the same gneiss, the same micaceous schist, quartz-rock, and the rest. It is certainly true that there is a great and striking general resemblance in the principal kinds of hypogene rocks, although of very different ages and countries; but it has been shown that each of these are, in fact, geological families of rocks, and not definite mineral compounds. They are much more uniform in aspect than sedimentary strata, because these last are often composed of fragments varying greatly in form, size, and colour, and contain fossils of different shapes and mineral composition, and acquire a variety of tints from the mixture of various kinds of sediment. The materials of such strata, if melted and made to crystallize, would be subject to chemical laws, simple and uniform in their action, the same in every climate, and wholly undisturbed by mechanical and organic causes.

Nevertheless, it would be a great error to assume that the hypogene rocks, considered as aggregates of simple minerals, are really more homogeneous in their composition than the several members of the sedimentary series. In the first place, different assemblages of hypogene rocks occur in different countries; and, secondly, in any one district, the rocks which pass under the same name are often extremely variable in their component ingredients, or at least in the proportions in which each of these are present. Thus, for example, gneiss and mica-schist, so abundant in the Grampians, are wanting in Cumberland, Wales, and Cornwall; in parts of the Swiss and Italian Alps, the gneiss and granite are talcose, and not micaceous, as in Scotland; hornblende prevails in the granite of Scotland—schorl in that of Cornwall—albite in the plutonic rocks of the Andes—common felspar in those of Europe. In one part of Scotland, the mica-schist is full of garnets; in another it is wholly devoid of them: while in South America, according to Mr. Darwin, it is the gneiss, and not the mica-schist, which is most commonly garnetiferous. And not only do the proportional quantities of felspar, quartz, mica, hornblende, and other minerals, vary in hypogene rocks bearing the same name; but what is still more important, the ingredients, as we have seen, of the same simple mineral are not always constant (p. 369, and table, p. 377).

The metamorphic strata, why less calcareous than the fossiliferous.—It has been remarked, that the quantity of calcareous matter in meta-

morphic strata, or, indeed, in the hypogene formations generally, is far less than in fossiliferous deposits. Thus the crystalline schists of the Grampians in Scotland, consisting of gneiss, mica-schist, hornblende schist, and other rocks, many thousands of yards in thickness, contain an exceedingly small proportion of interstratified calcareous beds, although these have been the objects of careful search for economical purposes. Yet limestone is not wanting in the Grampians, and it is associated sometimes with gneiss, sometimes with mica-schist, and in other places with other members of the metamorphic series. But where limestone occurs abundantly, as at Carrara, and in parts of the Alps, in connection with hypogene rocks, it usually forms one of the superior members of the crystalline group.

The scarcity, then, of carbonate of lime in the plutonic and metamorphic rocks generally, seems to be the result of some general cause. So long as the hypogene rocks were believed to have originated antecedently to the creation of organic beings, it was easy to impute the absence of lime to the non-existence of those mollusca and zoophytes by which shells and corals are secreted; but when we ascribe the crystalline formations to plutonic action, it is natural to inquire whether this action itself may not tend to expel carbonic acid and lime from the materials which it reduces to fusion or semi-fusion. Although we cannot descend into the subterranean regions where volcanic heat is developed, we can observe in regions of spent volcanos, such as Auvergne and Tuscany, hundreds of springs, both cold and thermal, flowing out from granite and other rocks, and having their waters plentifully charged with carbonate of lime. The quantity of calcareous matter which these springs transfer, in the course of ages, from the lower parts of the earth's crust to the superior or newly formed parts of the same, must be considerable.*

If the quantity of siliceous and aluminous ingredients brought up by such springs were great, instead of being utterly insignificant, it might be contended that the mineral matter thus expelled implies simply the decomposition of ordinary subterranean rocks; but the prodigious excess of carbonate of lime over every other element must, in the course of time, cause the crust of the earth below to be almost entirely deprived of its calcareous constituents, while we know that the same action imparts to newer deposits, ever forming in seas and lakes, an excess of carbonate of lime. Calcareous matter is poured into these lakes, and the ocean, by a thousand springs and rivers; so that part of almost every new calcareous rock chemically precipitated, and of many reefs of shelly and coralline stone, must be derived from mineral matter subtracted by plutonic agency, and driven up by gas and steam from fused and heated rocks in the bowels of the earth.

Not only carbonate of lime, but also free carbonic acid gas is given off plentifully from the soil and crevices of rocks in regions of active and spent volcanos, as near Naples, and in Auvergne. By this process, fossil shells or corals may often lose their carbonic acid, and the residual lime may enter into the composition of augite, hornblende, garnet,

* See Principles, *Index*, "Calcareous Springs."

and other hypogene minerals. That the removal of the calcareous matter of fossil shells is of frequent occurrence, is proved by the fact of such organic remains being often replaced by siliceous or other minerals, and sometimes by the space once occupied by the fossil being left empty, or only marked by a faint impression. We ought not indeed to marvel at the general absence of organic remains from the crystalline strata, when we bear in mind how often fossils are obliterated, wholly or in part, even in tertiary formations — how often vast masses of sandstone and shale, of different ages, and thousands of feet thick, are devoid of fossils — how certain strata may first have been deprived of a portion of their fossils when they became semi-crystalline, or assumed the *transition* state of Werner — and how the remaining organic remains have been effaced when they were rendered metamorphic. Some rocks of the last-mentioned class, moreover, must have been exposed again and again to renewed plutonic action.

CHAPTER XXXVIII.

MINERAL VEINS.

Werner's doctrine that mineral veins were fissures filled from above — Veins of segregation — Ordinary metalliferous veins or lodes — Their frequent coincidence with faults — Proofs that they originated in fissures in solid rock — Veins shifting other veins — Polishing of their walls — Shells and pebbles in lodes — Evidence of the successive enlargement and re-opening of veins — Fournet's observations in Auvergne — Dimensions of veins — Why some alternately swell out and contract — Filling of lodes by sublimation from below — Chemical and electrical action — Relative age of the precious metals — Copper and lead veins in Ireland older than Cornish tin — Lead vein in lias, Glamorganshire — Gold in Russia — Connection of hot springs and mineral veins — Concluding remarks.

THE manner in which metallic substances are distributed through the earth's crust, and more especially the phenomena of those nearly vertical and tabular masses of ore called mineral veins, from which the larger part of the precious metals used by man are obtained, — these are subjects of the highest practical importance to the miner, and of no less theoretical interest to the geologist.

The views entertained respecting metalliferous veins have been modified, or, rather, have undergone an almost complete revolution, since the middle of the last century, when Werner, as director of the School of Mines, at Freiberg in Saxony, first attempted to generalize the facts then known. He taught that mineral veins had originally been open fissures which were gradually filled up with crystalline and metallic matter, and that many of them, after being once filled, had been again enlarged or reopened. He also pointed out that veins thus formed are not all referable to one era, but are of various geological dates.

Such opinions, although slightly hinted at by earlier writers, had never before been generally received, and their announcement by one of high authority and great experience constituted an era in the science. Nevertheless, I have shown, when tracing, in another work, the history and progress of geology, that Werner was far behind some of his predecessors in his theory of the volcanic rocks, and less enlightened than his contemporary, Dr. Hutton, in his speculations as to the origin of granite.* According to him, the plutonic formations, as well as the crystalline schists, were substances precipitated from a chaotic fluid in some primeval or nascent condition of the planet; and the metals, therefore, being closely connected with them, had partaken, according to him, of a like mysterious origin. He also held that the trap rocks were aqueous deposits, and that dikes of porphyry, greenstone, and basalt, were fissures filled with their several contents from above. Hence he naturally inferred that mineral veins had derived their component materials from an incumbent ocean, rather than from a subterranean source; that these materials had been first dissolved in the waters above, instead of having risen up by sublimation from lakes and seas of igneous matter below.

In proportion as the hypothesis of a primeval fluid, or "chaotic menstruum," was abandoned, in reference to the plutonic formations, and when all geologists had come to be of one mind as to the true relation of the volcanic and trappean rocks, reasonable hopes began to be entertained that the phenomena of mineral veins might be explained by known causes, or by chemical, thermal, and electrical agency still at work in the interior of the earth. The grounds of this conclusion will be better understood when the geological facts brought to light by mining operations have been described and explained.

On different kinds of mineral veins. — Every geologist is familiarly acquainted with those veins of quartz which abound in hypogene strata, forming lenticular masses of limited extent. They are sometimes observed, also, in sandstones and shales. Veins of carbonate of lime are equally common in fossiliferous rocks, especially in limestones. Such veins appear to have once been chinks or small cavities, caused, like cracks in clay, by the shrinking of the mass, which has consolidated from a fluid state, or has simply contracted its dimensions in passing from a higher to a lower temperature. Siliceous, calcareous, and occasionally metallic matters, have sometimes found their way simultaneously into such empty spaces, by infiltration from the surrounding rocks, or by segregation, as it is often termed. Mixed with hot water and steam, metallic ores may have permeated a pasty matrix until they reached those receptacles formed by shrinkage, and thus gave rise to that irregular assemblage of veins, called by the Germans a "stockwerk," in allusion to the different floors on which mining operations are in such cases carried on.

The more ordinary or regular veins are usually worked in vertical

* Principles, &c., chap. iv., 8th ed., p. 49.

shafts, and have evidently been fissures produced by mechanical violence. They traverse all kinds of rocks, both hypogene and fossiliferous, and extend downwards to indefinite or unknown depths. We may assume that they correspond with such rents as we see caused from time to time by the shock of an earthquake. Metalliferous veins, referable to such agency, are occasionally a few inches wide, but more commonly 3 or 4 feet. They hold their course continuously in a certain prevailing direction for miles or leagues, passing through rocks varying in mineral composition.

That metalliferous veins were fissures. — As some intelligent miners, after an attentive study of metalliferous veins, have been unable to reconcile many of their characteristics with the hypothesis of fissures, I

Fig. 513.

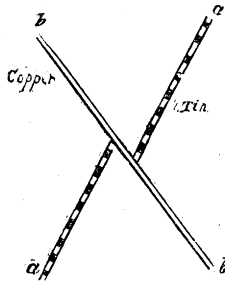


Fig. 514.

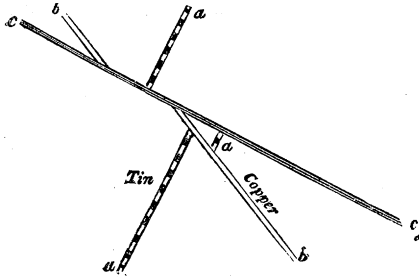
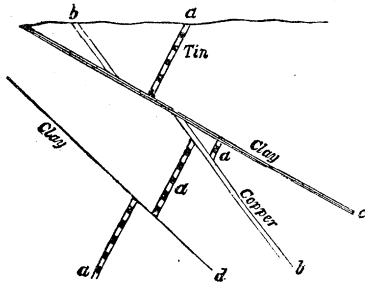


Fig. 515.



Vertical sections of the mine of Huel Peever, Redruth, Cornwall.

shall begin by stating the evidence in its favour. The most striking fact perhaps which can be adduced in its support is, the coincidence of a considerable proportion of mineral veins with *faults*, or those dislocations of rocks which are indisputably due to mechanical force, as above explained (p. 62). There are even proofs in almost every mining district of a succession of faults, by which the opposite walls of rents, now the receptacles of metallic substances, have suffered displacement. Thus, for example, suppose *a a*, fig. 513, to be a tin lode in Cornwall, the term *lode* being applied to veins containing metallic ores. This lode, running east and west, is a yard wide, and is shifted by a copper lode (*b b*), of similar width.

The first fissure (*a a*) has been filled with various materials, partly of chemical origin, such as quartz, fluor-spar, peroxide of tin, sulphuret of copper, arsenical pyrites, bismuth, and sul-

phuret of nickel, and partly of mechanical origin, comprising clay and angular fragments or detritus of the intersected rocks. The plates of quartz and the ores are, in some places, parallel to the vertical sides or walls of the vein, being divided from each other by alternating layers of clay, or other earthy matter. Occasionally the metallic ores are disseminated in detached masses among the vein-stones.

It is clear that, after the gradual introduction of the tin and other substances, the second rent (*b b*) was produced by another fracture accompanied by a displacement of the rocks along the plane of *b b*. This new opening was then filled with minerals, some of them resembling those in *a a*, as fluor-spar (or fluuate of lime) and quartz; others different, the copper being plentiful and the tin wanting or very scarce.

We must next suppose the shock of a third earthquake to occur, breaking asunder all the rocks along the line *c c*, fig. 514; the fissure in this instance, being only 6 inches wide, and simply filled with clay, derived, probably, from the friction of the walls of the rent, or partly, perhaps, washed in from above. This new movement has heaved the rock in such a manner as to interrupt the continuity of the copper vein (*b b*), and, at the same time, to shift or heave laterally in the same direction a portion of the tin vein which had not previously been broken.

Again, in fig. 515 we see evidence of a fourth fissure (*d d*), also filled with clay, which has cut through the tin vein (*a a*), and has lifted it slightly upwards towards the south. The various changes here represented are not ideal, but are exhibited in a section obtained in working an old Cornish mine, long since abandoned, in the parish of Redruth, called Huel Peever, and described both by Mr. Williams and Mr. Carne.* The principal movement here referred to, or that of *c c*, fig. 515, extends through a space of no less than 84 feet; but in this, as in the case of the other three, it will be seen that the outline of the country above, or the geographical features of Cornwall, are not affected by any of the dislocations, a powerful denuding force having clearly been exerted subsequently to all the faults. (See above, p. 69.) It is commonly said in Cornwall, that there are eight distinct systems of veins which can in like manner be referred to as many successive movements or fractures; and the German miners of the Hartz Mountains speak also of eight systems of veins, referable to as many periods.

Besides the proofs of mechanical action already explained, the opposite walls of veins are frequently polished and striated, as if they had undergone great friction, and this even in cases where there has been no shift. We may attribute such rubbing to a vibratory motion known to accompany earthquakes, and to produce trituration on the opposite walls of rents. Similar movements have sometimes occurred in mineral veins which had been wholly or partially filled up; for included pieces of rock, detached from the sides, are found to be rounded, polished, and striated.

* Geol. Trans. vol. iv. p. 139; Trans. Roy. Geol. Society Cornwall, vol. ii. p. 90.

That a great many veins communicated originally with the surface of the country above, or with the bed of the sea, is proved by the occurrence in them of well-rounded pebbles, agreeing with those in superficial alluviums, as in Auvergne and Saxony. In Bohemia, such pebbles have been met with at the depth of 180 fathoms. In Cornwall, Mr. Carne mentions true pebbles of quartz and slate in a tin lode of the Relistran Mine, at the depth of 600 feet below the surface. They were cemented by oxide of tin and bisulphuret of copper, and were traced over a space more than 12 feet long and as many wide.* Marine fossil shells, also, have been found at great depths, having probably been engulfed during submarine earthquakes. Thus, a gryphæa is stated by M. Virlet to have been met with in a lead-mine near Sémur, in France, and a madrepora in a compact vein of cinnabar in Hungary.†

When different sets or systems of veins occur in the same country, those which are supposed to be of contemporaneous origin, and which are filled with the same kind of metals, often maintain a general parallelism of direction. Thus, for example, both the tin and copper veins in Cornwall run nearly east and west, while the lead-veins run north and south; but there is no general law of direction common to different mining districts. The parallelism of the veins is another reason for regarding them as ordinary fissures, for we observe that contemporaneous trap dikes, admitted by all to be masses of melted matter which have filled rents, are often parallel. Assuming then, that veins are simply fissures in which chemical and mechanical deposits have accumulated, we may next consider the proofs of their having been filled gradually and often during successive enlargements. I have already spoken of parallel layers of clay, quartz, and ore. Werner himself observed, in a vein near Gersdoff, in Saxony, no less than thirteen beds of different minerals, arranged with the utmost regularity on each side of the central layer. This layer was formed of two beds of calcareous spar, which had evidently lined the opposite walls of a vertical cavity. The thirteen beds followed each other in corresponding order, consisting of fluor-spar, heavy spar, galena, &c. In these cases, the central mass has been last formed, and the two plates which coat the outer walls of the rent on each side are the oldest of all. If they consist of crystalline precipitates, they may be explained by supposing the fissure to have remained unaltered in its dimensions, while a series of changes occurred in the nature of the solutions which rose up from below; but such a mode of deposition, in the case of many successive and parallel layers, appears to be exceptional.

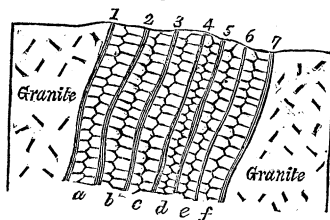
If a vein-stone consist of crystalline matter, the points of the crystals are always turned inwards, or towards the centre of the vein; in other words, they point in that direction where there was most space for the

* Carne, Trans. of Geol. Soc. Cornwall, vol. iii. p. 238.

† Fournet, Etudes sur les Dépôts Metalliferes.

development of the crystals. Thus each new layer receives the impression of the crystals of the preceding layer, and imprints its crystals on the one which follows, until at length the whole of the vein is filled: the two layers which meet dovetail the points of their crystals the one into the other. But in Cornwall, some lodes occur where the vertical plates, or *combs*, as they are there called, exhibit crystals so dovetailed as to prove that the same fissure has been often enlarged. Sir H. De la Beche gives the following curious and instructive example (fig. 516)

Fig. 516.



Copper lode, near Redruth, enlarged at six successive periods.

from a copper-mine in granite, near Redruth.* Each of the plates or combs (*a, b, c, d, e, f*) are double, having the points of their crystals turned inwards along the axis of the comb. The sides or walls (2, 3, 4, 5, and 6) are parted by a thin covering of ochreous clay, so that each comb is readily separable from another by a moderate blow of the hammer. The breadth of each represents the whole width of the fissure at six successive periods, and the outer walls of the vein, where the first narrow rent was formed, consisted of the granitic surfaces 1 and 7.

A somewhat analogous interpretation is applicable to numbers of other cases, where clay, sand, or angular detritus, alternate with ores and veinstones. Thus, we may imagine the sides of a fissure to be encrusted with siliceous matter, as Von Buch observed, in Lancerote, the walls of a volcanic crater formed in 1731 to be traversed by an open rent in which hot vapours had deposited hydrate of silica, the incrustation nearly extending to the middle.† Such a vein may then be filled with clay or sand, and afterwards reopened, the new rent dividing the argillaceous deposit, and allowing a quantity of rubbish to fall down. Various metals and spars may then be precipitated from aqueous solutions among the interstices of this heterogeneous mass.

That such changes have repeatedly occurred, is demonstrated by occasional cross-veins, implying the oblique fracture of previously formed chemical and mechanical deposits. Thus, for example, M. Fournet, in his description of some mines in Auvergne worked under his superintendence, observes, that the granite of that country was first penetrated by veins of granite, and then dislocated, so that open rents crossed both the granite and the granitic veins. Into such openings, quartz, accom-

* Geol. Rep. on Cornwall, p. 340.

† Principles, ch. xxvii. 8th ed. p. 422.

panied by sulphurets of iron and arsenical pyrites, was introduced. Another convulsion then burst open the rocks along the old line of fracture, and the first set of deposits were cracked and often shattered, so that the new rent was filled, not only with angular fragments of the adjoining rocks, but with pieces of the older veinstones. Polished and striated surfaces on the sides or in the contents of the vein, also attest the reality of these movements. A new period of repose then ensued, during which various sulphurets were introduced, together with hornstone quartz, by which angular fragments of the older quartz before mentioned were cemented into a breccia. This period was followed by other dilatations of the same veins, and other sets of mineral deposits, until, at last, pebbles of the basaltic lavas of Auvergne, derived from superficial alluviums, probably of Miocene or older Pliocene date, were swept into the veins. I have not space to enumerate all the changes minutely detailed by M. Fournet, but they are valuable, both to the miner and geologist, as showing how the supposed signs of violent catastrophes may be the monuments, not of one paroxysmal shock, but of reiterated movements.

Such repeated enlargement and reopening of veins might have been anticipated, if we adopt the theory of fissures, and reflect how few of them have ever been sealed up entirely, and that a country with fissures only partially filled must naturally offer much feebler resistance along the old lines of fracture than any where else. It is quite otherwise in the case of dikes, where each opening has been the receptacle of one continuous and homogeneous mass of melted matter, the consolidation of which has taken place under considerable pressure. Trappean dikes can rarely fail to strengthen the rocks at the points where before they were weakest; and if the upheaving force is again exerted in the same direction, the crust of the earth will give way anywhere rather than at the precise points where the first rents were produced.

A large proportion of metalliferous veins have their opposite walls nearly parallel, and sometimes over a wide extent of country. There is a fine example of this in the celebrated vein of Andreasburg in the Hartz, which has been worked for a depth of 500 yards perpendicularly, and 200 horizontally, retaining almost every where a width of 3 feet. But many lodes in Cornwall and elsewhere are extremely variable in size, being one or two inches in one part, and then 8 or 10 feet in another, at the distance of a few fathoms, and then again narrowing as before. Such alternate swelling and contraction is so often characteristic as to require explanation. The walls of fissures in general, observes Sir H. De la Beche, are rarely perfect planes throughout their entire course, nor could we well expect them to be so, since they commonly pass through rocks of unequal hardness and different mineral composition. If, therefore, the opposite sides of such irregular fissures slide upon each other, that is to say, if there be a fault, as in the case of so many mineral veins, the parallelism of the opposite walls is at once entirely destroyed, as will be readily seen by studying the annexed diagrams.

Fig. 517.



Fig. 518.



Fig. 519.



Let $a b$, fig. 517, be a line of fracture traversing a rock, and let $a b$, fig. 518, represent the same line. Now, if we cut a piece of paper representing this line, and then move the lower portion of this cut paper sideways from a to a' , taking care that the two pieces of paper still touch each other at the points 1, 2, 3, 4, 5, we obtain an irregular aperture at c , and the isolated cavities at $d d d$, and when we compare such figures with nature we find that, with certain modifications, they represent the interior of faults and mineral veins. If, instead of sliding the cut paper to the right hand, we move the lower part towards the left, about the same distance that it was previously slid to the right, we obtain considerable variation in the cavities so produced, two long irregular open spaces, $f f$, fig. 519, being then formed. This will serve to show to what slight circumstances considerable variations in the character of the openings between unevenly fractured surfaces may be due, such surfaces being moved upon each other, so as to have numerous points of contact.

Most lodes are perpendicular to the horizon, or nearly so; but some of them have a considerable inclination or "hade," as it is termed, the angles of dip varying from 15° to 45° . The course of a vein is frequently very straight; but if tortuous, it is found to be choked up with clay, stones, and pebbles, at points where it departs most widely from verticality. Hence at places, such as a , fig. 520, the miner complains that the ores are "nipped," or greatly reduced in quantity, the space for their free deposition having been interfered with in consequence of the pre-occupancy of the lode by earthy materials. When lodes are many fathoms wide, they are usually filled for the most part with earthy matter, and fragments of rock, through which the ores are much disseminated. The metallic substances frequently coat or encircle detached pieces of rock, which our miners call "horses" or riders." That we should find some mineral veins which split into branches is also natural, for we observe the same in regard to open fissures.

Fig. 520.



Chemical deposits in veins.—If we now turn from the mechanical to the chemical agencies which have been instrumental in the production of mineral veins, it may be remarked that those parts of fissures which were not choked up with the ruins of fractured rocks must always have been

filled with water; and almost every vein has probably been the channel by which hot springs, so common in countries of volcanos and earthquakes, have made their way to the surface. For we know that the rents in which ores abound extend downwards to vast depths, where the temperature of the interior of the earth is more elevated. We also know that animal veins are most metalliferous near the contact of plutonic and stratified formations, especially where the former sends veins into the latter, a circumstance which indicates an original proximity of veins at their inferior extremity to igneous and heated rocks. It is moreover acknowledged that even those mineral and thermal springs, which, in the present state of the globe, are far from volcanos, are nevertheless observed to burst out along great lines of upheaval and dislocation of rocks.* It is also ascertained that all the substances with which hot springs are impregnated agree with those discharged in a gaseous form from volcanos. Many of these bodies occur as veinstones; such as siliceous, carbonate of lime, sulphur, fluor-spar, sulphate of barytes, magnesia, oxide of iron, and others. I may add that, if veins have been filled with gaseous emanations from masses of melted matter, slowly cooling in the subterranean regions, the contraction of such masses as they pass from a plastic to a solid state would, according to the experiments of Deville on granite (a rock which may be taken as a standard), produce a reduction in volume amounting to 10 per cent. The slow crystallization, therefore, of such plutonic rocks supplies us with a force not only capable of rending open the incumbent rocks by causing a failure of support, but also of giving rise to faults whenever one portion of the earth's crust subsides slowly while another contiguous to it happens to rest on a different foundation, so as to remain unmoved.

Although we are led to infer, from the foregoing reasoning, that there has often been an intimate connection between metalliferous veins and hot springs holding mineral matter in solution, yet we must not on that account expect that the contents of hot springs and mineral veins would be identical. On the contrary, M. E. de Beaumont has judiciously observed that we ought to find in veins those substances, which, being least soluble, are not discharged by hot springs,—or that class of simple and compound bodies which the thermal waters ascending from below, would first precipitate on the walls of a fissure, as soon as their temperature began slightly to diminish. The higher they mount towards the surface, the more will they cool, till they acquire the average temperature of springs, being in that case chiefly charged with the most soluble substances, such as the alkalis, soda, and potash. These are not met with in veins, although they enter into the composition of granitic rocks.†

To a certain extent, therefore, the arrangement and distribution of metallic matter in veins may be referred to ordinary chemical action,

* See Dr. Daubeny's *Volcanos*.

† *Bulletin*, iv., p. 1278.

or to those variations in temperature, which waters holding the ores in solution must undergo, as they rise upwards from great depths in the earth. But there are other phenomena which do not admit of the same simple explanation. Thus, for example, in Derbyshire, veins containing ores of lead, zinc, and copper, but chiefly lead, traverse alternate beds of limestone and greenstone. The ore is plentiful where the walls of the rent consist of limestone, but is reduced to a mere string when they are formed of greenstone, or "toad-stone," as it is called provincially. Not that the original fissure is narrower where the greenstone occurs, but because more of the space is there filled with veinstones, and the waters at such points have not parted so freely with their metallic contents.

"Lodes in Cornwall," says Mr. Robert W. Fox, "are very much influenced in their metallic riches by the nature of the rock which they traverse, and they often change in this respect very suddenly, in passing from one rock to another. Thus many lodes which yield abundance of ore in granite, are unproductive in clay-slate, or killas, and *vice versa*. The same observation applies to killas and the granitic porphyry called elvan. Sometimes, in the same continuous vein, the granite will contain copper, and the killas tin, or *vice versa*."* Mr. Fox, after ascertaining the existence at present of electric currents in some of the metalliferous veins in Cornwall, has speculated on the sulphurets and muriates of copper, tin, iron, and zinc, dissolved in the hot water of fissures, so as to determine the peculiar mode of their distribution. After instituting experiments on this subject, he even endeavoured to account for the prevalence of an east and west direction in the principal Cornish lodes by their position at right angles to the earth's magnetism; but Mr. Henwood and other experienced miners have pointed out objections to the theory; and it must be owned that the direction of veins in different mining districts varies so entirely that it seems to depend on lines of fracture, rather than on the laws of voltaic electricity. Nevertheless, as different kinds of rock would be often in different electrical conditions, we may readily believe that electricity must often govern the arrangement of metallic precipitates in a rent.

"I have observed," says Mr. R. Fox, "that when chloride of tin in solution is placed in the voltaic circuit, part of the tin is deposited in a metallic state at the negative pole, and part at the positive one, in the state of a peroxide, such as it occurs in our Cornish mines. This experiment may serve to explain why tin is found contiguous to, and intermixed with, copper ore, and likewise separated from it, in other parts of the same lode." †

Relative age of the different metals. — After duly reflecting on the facts above described, we cannot doubt that mineral veins, like eruptions of granite or trap, are referable to many distinct periods of the earth's

* R. W. Fox on Mineral Veins, p. 10.

† *Ibid.* p. 38.

history, although it may be more difficult to determine the precise age of veins; because they have often remained open for ages, and because, as we have seen, the same fissure, after having been once filled, has frequently been re-opened or enlarged. But besides this diversity of age, it has been supposed by some geologists that certain metals have been produced exclusively in earlier, others in more modern times,—that tin, for example, is of higher antiquity than copper, copper than lead or silver, and all of them more ancient than gold. I shall first point out that the facts once relied upon in support of some of these views are contradicted by later experience, and then consider how far any chronological order of arrangement can be recognised in the position of the precious and other metals in the earth's crust. In the first place, it is not true that veins in which tin abounds are the oldest lodes worked in Great Britain. The government survey of Ireland has demonstrated, that in Wexford veins of copper and lead (the latter as usual being argentiferous) are much older than the tin of Cornwall. In each of the two countries a very similar series of geological changes has occurred at two distinct epochs,—in Wexford, before the Devonshire strata were deposited; in Cornwall, after the carboniferous epoch. To begin with the Irish mining district: We have granite in Wexford, traversed by granite veins, which veins also intrude themselves into the Silurian strata, the same Silurian rocks as well as the veins having been denuded before the Devonshire beds were superimposed. Next we find, in the same county, that elvans, or straight dikes of porphyritic granite, have cut through the granite and the veins before mentioned, but have not penetrated the Devonian rocks. Subsequently to these elvans, veins of copper and lead were produced, being of a date certainly posterior to the Silurian, and anterior to the Devonian; for they do not enter the latter, and, what is still more decisive, streaks or layers of derivative copper have been found near Wexford in the Devonian, not far from points where mines of copper are worked in the Silurian strata.*

Although the precise age of such copper lodes cannot be defined, we may safely affirm that they were either filled at the close of the Silurian or commencement of the Devonian period. Besides copper, lead, and silver, there is some gold in these ancient or primary metalliferous veins. A few fragments also of tin found in Wicklow in the drift are supposed to have been derived from veins of the same age.†

Next, if we turn to Cornwall, we find there also the monuments of a very analogous sequence of events. First the granite was formed; then, about the same period, veins of fine-grained granite, often tortuous (see fig. 496., p. 445.), penetrating both the outer crust of granite and the adjoining fossiliferous or primary rocks, including the coal-measures;

* I am indebted to Sir H. De la Beche for this information. See also maps and sections of Irish Survey.

† Sir H. De la Beche, MS. notes on Irish Survey.

thirdly, elvans, holding their course straight through granite, granitic veins, and fossiliferous slates; fourthly, veins of tin also containing copper, the first of those eight systems of fissures of different ages already alluded to, p. 491. Here, then, the tin lodes are newer than the elvans. It has indeed been stated by some Cornish miners that the elvans are in some few instances posterior to the oldest tin-bearing lodes, but the observations of Sir H. de la Beche during the survey led him to an opposite conclusion, and he has shown how the cases referred to in corroboration can be otherwise interpreted.* We may, therefore, assert that the most ancient Cornish lodes are younger than the coal-measures of that part of England, and it follows that they are of a much later date than the Irish copper and lead of Wexford and some adjoining counties. How much later it is not so easy to declare, although probably they are not newer than the beginning of the Permian period, as no tin lodes have been discovered in any red sandstone of the Poikilitic group, which overlies the coal in the south-west of England.

There are lead veins in the Mendip hills which extend through the mountain limestone into the Permian or Dolomitic conglomerate, and others in Glamorganshire which enter the lias. Those worked near Frome, in Somersetshire, have been traced into the Inferior Oolite. In Bohemia, the rich veins of silver of Joachimsthal cut through basalt containing olivine, which overlies tertiary lignite, in which are leaves of dicotyledonous trees. This silver, therefore, is decidedly a tertiary formation. In regard to the age of the gold of the Ural Mountains, in Russia, which, like that of California, is obtained chiefly from auriferous alluvium, we can merely affirm that it occurs in veins of quartz in the schistose and granitic rocks of that chain. Sir R. Murchison observes, that no gold has yet been found in the Permian conglomerates which lie at the base of the Ural Mountains, although large quantities of iron and copper detritus are mixed with the rolled pebbles of these same Permian strata. Hence it seems that the Uralian quartz veins, containing gold and platinum, were not exposed to aqueous denudation during the Permian era. But we cannot feel sure, from any data yet before us, that such auriferous veins of quartz may not be as old as the tin lodes of Cornwall, in which, as well as the more ancient copper lodes of Ireland, some gold has been detected. We are also unable at present to assign to the gold veins of Brazil, Peru, or California, their respective geological dates. But, although enough is known to show that Ovid's line about the "Age of Gold," "*Aurea prima sata est ætas*," would, by no means, be an apt motto for a treatise on mining, it would be equally rash in the present state of our inquiries to affirm, as some have done, that gold was the last-formed of metals.

It has been remarked by M. de Beaumont, that lead and some other metals are found in dikes of basalt and greenstone, as well as in mineral

* Report on Geology of Cornwall, p. 310.

veins connected with trap rocks, whereas tin is met with in granite and in veins associated with the granitic series. If this rule hold true generally, the geological position of tin in localities accessible to the miners, will belong, for the most part, to rocks older than those bearing lead. The tin veins will be of higher relative antiquity for the same reason that the "underlying" igneous formations or granites which are visible to man are older, on the whole, than the overlying or trap-pean formations.

If different sets of fissures, originating simultaneously at different levels in the earth's crust, and communicating, some of them, with volcanic, others with heated plutonic masses, be filled with different metals, it will follow that those formed farthest from the surface will usually require the longest time before they can be exposed superficially. In order to bring them into view, or within reach of the miner, a greater amount of upheaval and denudation must take place in proportion as they have lain deeper when first formed. A considerable series of geological revolutions must intervene before any part of the fissure, which has been for ages in the proximity of the plutonic rocks, so as to receive the gases discharged from it when it was cooling, can emerge into the atmosphere. But I need not enlarge on this subject, as the reader will remember what was said in the 30th, 34th, and 37th chapters, on the chronology of the volcanic and hypogene formations.

Concluding Remarks. — The theory of the origin of the hypogene rocks, at a variety of successive periods, as expounded in two of the chapters just cited, and still more the doctrine that such rocks may be now in the daily course of formation, has made and still makes its way, but slowly, into favour. The disinclination to embrace it has arisen partly from an inherent obscurity in the very nature of the evidence of plutonic action when developed on a great scale, at particular periods. It has also sprung, in some degree, from extrinsic considerations; many geologists having been unwilling to believe the doctrine of the transmutation of fossiliferous into crystalline rocks, because they were desirous of finding proofs of a beginning, and of tracing back the history of our terraqueous system to times anterior to the creation of organic beings. But if these expectations have been disappointed, if we have found it impossible to assign a limit to that time throughout which it has pleased an Omnipotent and Eternal Being to manifest his creative power, we have at least succeeded beyond all hope in carrying back our researches to times antecedent to the existence of man. We can prove that man had a beginning, and that, all the species now contemporary with man, and many others which preceded, had also a beginning, and that, consequently, the present state of the organic world has not gone on from all eternity, as some philosophers have maintained.

It can be shown that the earth's surface has been remodelled again

and again; mountain bhains have been raised or sunk; valleys formed, filled up, and then re-excavated; sea and land have changed places; yet throughout all these revolutions, and the consequent alterations of local and general climate, animal and vegetable life has been sustained. This has been accomplished without violation of the laws now governing the organic creation, by which limits are assigned to the variability of species. The succession of living beings appears to have been continued not by the transmutation of species, but by the introduction into the earth from time to time of new plants and animals, and each assemblage of new species must have been admirably fitted for the new states of the globe as they arose, or they would not have increased and multiplied and endured for indefinite periods.*

Astronomy had been unable to establish the plurality of habitable worlds throughout space, however favourite a subject of conjecture and speculation; but geology, although it cannot prove that other planets are peopled with appropriate races of living beings, has demonstrated the truth of conclusions scarcely less wonderful, — the existence on our own planet of so many habitable surfaces, or worlds as they have been called, each distinct in time, and peopled with its peculiar races of aquatic and terrestrial beings.

The proofs now accumulated of the close analogy between extinct and recent species are such as to leave no doubt on the mind that the same harmony of parts and beauty of contrivance which we admire in the living creation, has equally characterized the organic world at remote periods. Thus as we increase our knowledge of the inexhaustible variety displayed in living nature, and admire the infinite wisdom and power which it displays, our admiration is multiplied by the reflection, that it is only the last of a great series of pre-existing creations, of which we cannot estimate the number or limit in times past.†

* See Principles of Geol., Book 3.

† See the author's Anniv. Address to the Geol. Soc. 1837. Proceedings G. S. No. 49. p. 520.

INDEX.

A.

ÆGEAN Sea, mud of, 35.
, animal life in depths of, 137.
Agassiz, M., cited, 192, 276, 300, 335, 344, 345.
, on parallel roads, 87.
, on fossil fishes of molasse and faluns, 171.
, on fossil fish of Lias, 275.
, on fossil fish in Permian marl-slate, 304.
, on fish from Sheppey, 202.
, on footprints, 299.
, on fishes of brown coal, 417.
, on glaciers, 140, 143.
Age of formation determined by fragments of older rock, 101.
 of metamorphic rocks, 482.
, test of, in plutonic rocks by relative position, 449.
, of Spanish volcanoes, 414.
, of volcanic rocks, how tested, 397-400.
Aix-la-Chapelle, hot spring at, 477.
Alabaster defined, 13.
Alabama, cretaceous shingle of, 225.
Alberti on the Keuper, 287.
Alexander, Capt., marine shells in crag, found by, 149.
Alluvium, term explained, 79.
 in Auvergne, 80.
 of the Wealden, 252.
Alps, nummulitic formation of, 205.
, curved strata of, 53.
, Swiss and Savoy, cleavage of, 470.
, of Switzerland, 433.
Alpine blocks on the Jura, 142.
 erratics, 140.
Altered rocks, 381, 456.
 by subterranean gases, 476.
Alterations of rocks, 14.
 of marine and freshwater formations, 32.
Alumina in rocks, 11.
Amblyrhynchus cristatus, 279.
America, North, Lithodomi in beaches of, 78.
, South, cretaceous strata, 225.
, South, gradual rise of parts of, 46.
, South, fossils of, 157.
Amygdaloid, 372.
Amphitherium, 268.
Andelys, chalk cliffs at, 239.
Andernach, strata near, 417.
Andes, plutonic rocks of, 453.
, rocks drifted from to Chiloe, 144.
Anthracite in Rhode Island, 473.
Anticlinal line, 48, 57.
Antrim, rocks altered by dikes in, 382.
Antwerp, strata like Suffolk crag near, 166.
Apateon pedestris, a carboniferous reptile, 336.
Appalachian coal-field, 329.
Appalachians, altered rocks in, 478.
Apennines, limestone in, 482.
Apteryx in New Zealand, 158.
Aqueous rocks defined, 2.
 rocks, mineral character of, 97.
 deposits, superposition of, 96.
Arbroath, section from, to the Grampians, 48.
Archegosaurus, figure of, 337.

Archiac, M., cited, 143.
, on fossils in chalk, 221.
, on shells in French Lower Eocene, 196.
Ardèche, lava in, 385.
Arenaceous rocks described, 11.
Argillaceous rocks, 11.
 schist, 465.
Argile plastique, or Lower Eocene, 196.
Argyleshire, trap-vein in cliff, 379.
Arran, age of granite in, 459.
, section of, 461.
, dike of greenstone in, 379.
Arthur's Seat, altered strata of, 338.
Ashby-de-la-Zouch, fault in coal-field of, 69.
Ascension, lamination of volcanic rocks in, 480.
Asterophyllites, 314.
Asti, formations at, 167.
Atherfield, cretaceous strata of, 219.
Angite, 369.
Aurillac, freshwater strata of, 183.
Austen, Mr. R. A. C., on phosphate of lime, 219.
Australian cave-breccias, 155.
Auvergne freshwater formations, 136.
, succession of changes in, 180.
 lacustrine strata, 181.
, mineral veins of, 493.
 industrial limestone, 184.
, extinct volcanoes of, 422.
, alluvium in, 80.
Aymestry limestone, 352.

B.

Bagshot sands, 199.
Bacillaria, fossil in tripoli, 22.
Bala, Bay of, strata in, 493.
Bakewell, Mr., on cleavages of Alps, 470.
Balgray, near Glasgow, stumps of trees in coal, 317.
Bahia Blanca, fossil remains at, 148.
Baltic, brackish water strata on coast of, 114.
Barcombe, chalk flints near, 253.
Barton Cliff, 198.
Barrode, M., on trilobites, 358.
Basterot, M. de, on tertiaries of south of France, 105.
Basalt, 371.
, columnar in the Eifel, 387.
, columnar, near Vicenza, 386.
, columnar, structure of, 384.
Basset, term explained, 56.
Batrachian, eggs of, in Old Red, Scotland, Post-script, x.
Bayfield, Capt., on fossil shells in Canada, 134.
, on inland cliffs in Gulf of St. Lawrence, 78.
Bean, Mr., shells similar to those in Norwich crag found in Yorkshire by, 149.
Bean, Mr., on fossil shells from oolite, 272.
Beachy Head, chalk cliffs near, 246.
Beaumont, M. E. de, on rocks of Hautes Alpes, 455.
, on lamination of volcanic rocks, 480.
Beaumont, M. E. de, on Swiss Alps, 454.
, on quartz, 439.

- Beaumont, M. E. de, on oolite formation in France, 221.
- Beck, Dr., on kelp, 217.
 on graptolites, 357.
 cited, 162, 186.
- Belemnite in Oxford clay, 262.
- Berger, Dr., on rocks altered by dikes, 382.
- Bergmann on trap, 366.
- Berlin, tertiary strata near, 177.
- Bermuda Islands, lagoons in, 216.
 rocks of, 78.
- Bernese Alps, gneiss in, 484.
- Berthier, on augite and hornblende, 369.
- Boudant, M., on Hungary, 421.
- Beyrich, Prof., on tertiary strata near Berlin, 177.
- Biaritz, calcareous cliffs of, 72.
- Bilin, tripoli, composed of infusoria, 25.
- Binney, Mr., on stigmara and sigillaria, 315.
- Birds, footprints of, 298.
 fossil, scarcity of, Postscript, xix.
- Bischoff, Prof., experiments on heat, 476.
 on steam at a high temperature, 477.
- Blainville, on number of genera of mollusca, 28.
- Boase, Dr., cited, 479.
- Boblaye, M., on inland cliffs, 73.
 cited, 431.
- Bog-iron ore, 26.
- Borrowdale, black-lead of, 38.
- Bourdeaux, tertiary deposits of, 171.
- Bosquet, M., on Maestricht beds, 210.
- Bothnia, Gulf of, land upheaved, 45.
- Boué, M., on arrangement of rocks, 95.
 on fossil shells in Hungary, 421.
 on Carrara marble, 482.
 on Swiss Alps, 484.
- Bonelli on strata in Italy, 106.
- Boulder formation in Canada, 138.
 period, fauna of, 126.
 formation, mineral ingredients of, 126.
 formation in England, 130.
- Boulders, 123.
 striated, 136.
- Boutigny, M., cited, 441.
- Bowen, Lieut. A., R. N., drawings of rocks in Gulf of St. Lawrence, 78.
- Bowerbank, Mr., on fossil flora of Sheppey, 200.
- Bowman, Mr., on coal-seams, 330.
- Bracklesham Bay, characteristic shells of, 199.
- Brash, term, explained, 81.
- Bravard, M., on Auvergne mammalia, 188, 425.
- Breccia on ancient coast lines, 73.
- Brickenden, Captain, on Elgin fossils, Postscript, ix.
- Brighton, elephant bed of, 256.
- Bristol, dolomitic conglomerate near, 305.
 section of strata near, 102.
- Brocchi, on Subapennines, 105, 167.
- Brockedon, Mr., on black-lead, 38.
- Broderip, Mr., cited, 270.
- Brodie, Rev. P. B., on fossil insects, 281.
 cited, 207.
- Bromley, oyster-bed near, 204.
- Brongniart, M. A. Dolphe, on Eocene flora, 200.
 on flora of cretaceous period, 323.
 on fossil plants in lias, 282.
 on plants of Bunter sandstein, 288.
 on fossil fir-cones, 313.
 on Permian flora, 307.
 on sigillaria, 314.
 on asterophyllites, 314.
 on stigmara, 315.
 age of acrogens, 316.
 on endogens, 316.
- Brongniart, M. Alex., on Paris tertiaries, 104.
 on Eocene formation, 175.
 on shells of mummulitic formation, 205.
 on coal mine near Lyons, 319.
- Brora, coal formation, 272.
- Brora, granite near, 458.
- Brown, Mr. Richard, on stigmarae, 315.
 on coal formation, 415.
 on Cape Breton coal-field, 324, 334.
 on carboniferous rain-prints, Postscript, xii.
- Buckland, Dr., on cave at Kirkdale, 154.
 on coal plants, 317.
 on coprolites in chalk, 216.
 on fish of Lias, 276.
 on footprints, 291.
 on mountains of Caernarvonshire, 130.
 on oyster bed near Bromley, 204.
 on parallel roads, 87.
 on term Poikilitic, 286.
 on saurians of Lias, 278.
 on sudden destruction of saurians, 280.
 cited, 155, 231, 233, 267, 268.
- Buddle, Mr., on creeps in coal mines, 50.
 on ancient river-channels of coal-period, 334.
- Buist, Dr. G., on saltness of Red Sea, 296.
- Bunbury, Mr. C. J. F., on plants of coal-field, 285.
- Bunter sandstein, 288.
- Burmeister on trilobites, 358.
- Burnes, Sir A., cited, 295.

C.

- Caernarvonshire, ancient glaciers of, 130.
- Calamites, figures of, 313.
 near Pictou, 319.
- Calcaire grossier, 193.
 siliceux, 195.
- Calcareous rocks, 12.
 rocks of Gulf of Spezzia, 482.
 cliffs of Biaritz, 72.
- Caldcleugh, Mr., cited, 399.
- Caldera of Palma, 392.
- Cambrian group, 361.
 volcanic rocks, 435.
- Campagna di Roma, tufts of, 408.
- Canada, shells in drift of, 184.
- Cantal, freshwater formation of, 188.
 igneous rocks of, 429.
 freshwater beds of, 429.
- Cape Breton, coal measures of, 324.
 Wrath, granite veins in, 444.
- Caradoc sandstone, 356.
- Carbonaceous shale, 271.
- Carbonate of lime scarce in metamorphic rocks, 487.
- Carbonate of lime in rocks, how tested, 12.
- Carboniferous group, 308.
 flora, 310.
 period, plutonic rocks of, 456.
 period, volcanic rocks of, 432.
 reptiles, 335.
- Carne, Mr., on Cornish lodes, 491, 492.
- Carrara marble, 482.
- Caryophyllia cespitosa*, bed of, in Sicily, 151.
- Castrogiovanni, bent strata near, 58.
- Catalonia, volcanic region of, 408.
- Cautley, Captain, on Sewallk Hills, 173.
- Caves in Europe, 155.
 at Kirkdale, 154.
 in Sicily, 158.
 in Australia, 156.
- Central France, Upper Eocene of, 178.
- Cetacea, fossil, rarity of, Postscript, xxi.
- Chalk, pinnacle of, near Sherringham, 129.
 of Faxoe, 210, and Postscript, xv.
 white, fossils of, 26.
 white, section of, 211.
 white, extent and origin of, 215.
 white, animal origin of, 216.
 pebbles in, 217.
 difference of, in north and south of Europe, 221.
- Chalk cliffs, inland, on Seine, 238.
 needles of, in Normandy, 241.
 flints, bed of, near Barcombe, 253.
- Chambers, Mr., cited, 88.
- Chamisso, cited, 217.
- Chara, in freshwater strata, 31.
 in flints of Cantal, 189.
 in Eocene strata of France, 176.
 in Purbeck beds, 232.

- Charlesworth, Mr. E., cited, on Crag, 162.
 Charpentier, M., on Alpine glaciers, 140.
 on Swiss glaciers, 143.
 Cheirotherium, footprints of, 290, 337.
 Chemical and mechanical deposits, 33.
 Chili, earthquake in, 61.
 gold mines in, 472.
 Chiloe, rocks drifted from Andes to, 144.
 Chlorite schist, 465.
 Christiania, dike near, 330.
 trap rocks, passage of granite into, at, 441.
 granite near, 457.
 gneiss near, 446.
 intrusion of granite into beds near, 446.
 Chronological groups, 101.
 Cinder-bed, Purbeck, 231.
 Claiborne, marine shells of, 206.
 Clausen, Mr., cited, 158.
 Clay, defined, 11.
 Clay-slate, 465, 468.
 Clay-ironstone, 326.
 Clays, plastic, 203.
 Cleavage of rocks, 468.
 Climate of drift period, 139.
 of coal period, 335.
 Coal, zigzag flexures of, near Mons, 53.
 group, 308.
 measures, 303, 309.
 how formed, 317.
 pipes, danger of, 318.
 mine, near Lyons, 319.
 seam at Brownsville, Pennsylvania, view of, 332.
 conversion of into lignite, 333.
 formation at Brora, 272.
 seams, continuity of, 334.
 period, climate of, 335.
 strata, footprints of reptiles in, 337.
 Coal-field at Burdiehouse, 325.
 of Ashby-de-la-Zouch, 69.
 United States, diagram of, 327.
 of Yorkshire, fossils of, 325.
 Coalbrook Dale, beetles in coal of, 335.
 fossil cones in, 313.
 coal measures of, 324.
 faults in, 62.
 Cockfield Fell, rocks altered by dikes, 333.
 Columbia, vinegar river of, 191.
 Colchester, Mr., on mammalian remains at Kyson, 203.
 Côme, ravine in lava of, 427.
 Cones in Val di Noto, 339.
 and craters, absence of, in England, 6.
 and craters, 367.
 Conifers, fossil trees, 316.
 Concretionary structure, 37.
 Conglomerate, or pudding-stone, 11.
 dolomitic, 305.
 vertical in Scotland, &c., 47.
 Connecticut, valley of the, 297.
 beds, antiquity of, 300.
 Conrad, Mr., on cretaceous rocks, 224.
 Conybeare, Mr., cited, 64, 69, 244, 274.
 on Plesiosaurus, 273.
 on oolite and lias, 283.
 on term Poikilitic, 286.
 on crocodiles, 201.
 Cook, Capt., on *Fucus giganteus*, 217.
 Coprolites in chalk, 216.
 Coralline crag, fossils in, 164.
 Coral islands and reefs, 34, 46.
 rag of Oolite, 260.
 Corals, figures of, in crag, 165.
 of Devonian system, 346.
 of Devonian strata in United States, 349.
 in Wenlock formation, 355.
 Corinth, corrosion of rocks by gases near, 477.
 Cornbrash, 263.
 Cornwall, granite veins in, 445, 474.
 mineral veins in, 490, 494.
 tin of never than Irish copper, 499.
 Cotta, Dr. B., on granite in Saxony, 459.
 Crag coralline, fossils in, 164.
 comparison of faluns and, 170.
 Crag of Suffolk, red and coralline, 105, 162.
 fluvio-marine, Norwich, 145.
 Craigleith, fossil trees, 40.
 quarry, slanting tree in, 320.
 Crater of Island of St. Paul, 395.
 Craven fault, 64.
 Creeps in coal-mines described, 52.
 Credneria in Quadersandstein, Postscript, xvi.
 Cretaceous rocks of Pyrenees, 455.
 group, 209, 219, and Postscript, xvi.
 strata in South America and India, 225.
 period, plutonic rocks of, 455.
 volcanic rocks, 431.
 rocks in United States, 224.
 Crocodiles near Cuba, 279.
 Croizet, M., on Auvergne fossil mammalia, 183.
 Cromer, contorted drift near, 129.
 "Crop out," term explained, 55.
 Crust of Earth defined, 2.
 Crystalline limestone, 302.
 rocks, erroneously termed primitive, 9.
 schists defined, 7.
 Curved strata, 47.
 strata, experiments to illustrate, 49.
 Cutch, Runn of, 295.
 Cuvier, M., on Eocene formation, 175.
 on Amphitherium, 268.
 cited, 192.
 on tertiary strata near Paris, 104.
 on fossils of Montmartre, 191.
 Cyclopien Islands, 401.
 Cypris in Lias, 281.
 in Wealden, 225.
 in marl of Auvergne, 183.
 Cystidæ in Silurian rocks, 353.

D.

- Dana, Mr., on coprolites of birds, 299.
 on coral reef in Sandwich Islands, 216.
 on volcanoes of Sandwich Islands, 394, 406, 423.
 Dartmoor, granite of, 456.
 Darwin, Mr., cited, 217.
 on boulders and glaciers in South America, 144.
 on cleavage in South America, 471.
 on coral islands of Pacific, 216.
 on dike in St. Helena, 406.
 on habits of ostrich, 299, and Postscript, xx.
 on fossils in South America, 148.
 on *Fucus giganteus*, 217.
 on gradual rise of part of S. America, 46.
 on lamination of volcanic rocks, 430.
 on parallel roads, 37.
 on plutonic rocks of Andes, 453.
 on recent strata near Lima, 115.
 on saurians in Galapagos Islands, 279.
 on sinking of coral reefs, 46.
 on Welsh glaciers, 131.
 Daubeny, Dr., on the Solfatara, 477.
 on volcanoes in Auvergne, 223.
 Dax, inland cliff at, 72.
 Doane, Dr., on footprints, 293.
 Dean, forest of, coal in, 334.
 Decken, Prof. von, on reptiles in Saarbrück coal-field, 336.
 De Koninck, cited, 176, 178.
 De la Beche, Sir H., cited, 231, 233, 281.
 on Carrara marble, 482.
 on clay beds, 283.
 on clay-ironstone, 326.
 on coal-measures near Swansea, 309.
 on fossil trees, S. Wales, 318.
 on granite of Dartmoor, 474.
 on mineral veins, 493, 495, 498.
 on term supracretaceous, 103.
 on trap of New Red Sandstone period, 432.
 Deluge, 4.
 Denudation explained, 66.
 of the Weald Valley, 242.
 terraces of, in Sicily, 75.

- Derbyshire, lead veins of, 497.
 Deshayes, M., identification of shells, 176.
, on fossil shells in Hungary, 421.
, on Lower Eocene shells, 166.
, on tertiary classification, 110.
 Desmarest, cited, 133.
 on trappean rocks, 91.
 Destroyers, M., on Faluns of Touraine, 106.
 Desor, M., on glacial fauna in N. America, 133.
 Devonian flora, 349.
 strata in United States, 349.
 system, term explained, 346.
 Diagonal, or cross stratification, 16.
 Dicotyledonous leaves in chalk, Postscript, xvi.
 Dike in St. Helena, 406.
 Dikes at Palagonia in Sicily, 407.
, trappean, crystalline in centre, 330.
 defined, 6.
 in Scotland, 378.
 of Somma, 404.
 Diluvium, popular explanation of term, 132.
 Dip, term explained, 53.
 Dolerite, or greenstone, 372.
 Dolomite defined, 13.
 Dolomitic conglomerate, 305.
 Doué, M. B. de, on volcanoes of Velay, 423.
 Drift contorted, near Cromer, 129.
 in Ireland, 131.
 in Norfolk, 126.
, meteorites in, 145.
, northern, in Scotland, 125.
, northern, in North Wales, 130.
 of Scandinavia, North Germany, and Russia, 121.
 period, climate of, 139.
 period, subsidence in, 135.
 shells in Canada, 134.
 Dudley limestone, 354.
, shales of coal near, 474.
 Dufrenoy, M., on granite of Pyrenees, 475.
 Duff, Mr. P., on reptile of Old Red, Postscript, ix.
, on hill of Gergovia, 430.
 Dunker, Dr., on Wealden of Hanover, 237.
- E.
- Echinoderms of coralline crag, 166.
 Echinus, figure of, 23.
 Egerton, Mr., on fossils of Southern India, 225.
 Egerton, Sir P., on fish of marl slate, 304.
, on fossil fish of Connecticut beds, 300.
, on fossils of Isle of Wight, 198.
, on saurians and fish in New Red Sandstone, 239.
, on Ichthyosaurus, 276.
 Eggs, fossil, of snake, 120.
 Ehrenberg, Prof., on bog iron ore, 26.
, on infusoria, 24.
 Elephant bed, Brighton, 256.
Elephas primigenius, jaw figured, 159.
 Elvans of Ireland and Cornwall, 498.
, term explained, 457.
 Encrinites, figure of, 264.
 Eandogens, 316.
 Eocene, foraminifera, 194.
 formations, 174.
 formations in England, 197.
 granite, 451.
, lower, in France, 176-196.
, middle, in France, 191.
 strata, in United States, 206.
, upper, near Louvain, 177.
, term defined, 111.
, upper, of Central France, 173.
 volcanic rocks, 429.
 Equisetaceæ, 313.
 Equisetum of Virginian oolite, 234.
Equisetum giganteum, 314.
 Erman on meteoric iron in Russia, 145.
 Erratics, Alpine, 140.
, northern origin of, 123.
 Escher, M., on boulders of Jura, 143.
 Etna, deposits of, 401.
 Eurtic, 440.
 Eurtic porphyry described, 447.
 Exogens, 316.
- F.
- Faluns of Touraine, 106, 168.
 Faluns, comparison of, and crag, 170.
 Falconer, Dr., on Sewall's Hills, 173.
 Falkland Islands, 88.
 Farnham, phosphate of lime near, 219.
 Fault, term explained, 62.
 Faults, origin of, 64.
 Faxoe, chalk of, 210, and Postscript, xv.
 Felixstow, remains of cetacea found near, 166.
 Felspar, 369.
 Ferns in coal-measures, 310.
 Fife, altered rock in, 333.
 Fifeshire, trap dike in, 434.
, Megalocythys found in Cannel coal in, 336.
 Fishes, fossil, of Upper Cretaceous, 214.
 of Old Red Sandstone, 343.
 of Wealden, 229.
 fossil, of brown coal, 416.
 Fissures filled with metallic matter, 490. *See* mineral veins.
 Fitton, Dr., on division of lower cretaceous formation, 219.
, cited, 227, 231, 233, 237, 244, 247.
 Fleming, Dr., on scales of fish in Old Red, 343.
, on trap-rocks in coal-field of Forth, 432.
 on trap dike in Fifeshire, 434.
 Flora, carboniferous, 310.
 cretaceous, 223.
 Devonian, 349.
 of London clay, 200.
, permian, 305, 307.
 Flütz, term explained, 91.
 Flysch, explanation of term, 206.
 Footprints of birds, 297, and Postscript, xx.
 of reptilians, 337.
 fossil, 239, 290, 291, 297.
 Foraminifera in chalk, 26.
 Eocene, 194.
 Forbes, Prof. E., on Caradoc sandstone, 359.
, on Cystidia, 358.
, on shells in crag deposits, 162.
, on cretaceous fossil shells, 224.
, on fossils of the faluns, 169.
, on fossils in drift in South Ireland, 131.
, on deep-sea origin of Silurian strata, 360.
, on echinoderms of coralline crag, 166.
, on fauna of boulder period, 125.
, on migrations of mollusca in glacial period, 166.
, on fossils of Purbeck group, 231, 233.
, on strata at Atherfield, 219.
, on changes of Wealden testacea, 235.
, on volcanic rocks of Oolite period, 432.
, on depth of animal life in Ægean, 35, 137.
, cited, 225.
 Forbes, Prof. James, on zones in volcanic rocks, 430.
, on the Alps, 143.
 Forchhammer, on scratched limestone, 122.
 Forest, fossil, in Norfolk, 127, 130.
 Forfarshire, Old Red Sandstone in, 479.
 Formation, term defined, 3.
 Fossil, term defined, 4.
 Fossils of chalk and greensand, figures of, 212.
 in chalk at Faxoe, 210.
 of coralline crag, 164.
 of Devonian system, 346, and Postscript, x, xi.
 of Eocene strata in United States, 207.
 in faluns of Touraine, 169.
, freshwater and marine, 27.
 of Isle of Wight, 193.
 of Lias, 274.
 of Ludlow formation, 352.
 of mountain limestone, 340.
 of London clay, 200.

- Fossils of Maestricht beds, 209.
 of Lower Greensand, 220.
 of New Red Sandstone, 287, and Postscript, xiii.
 of Oolite, 259, 266.
 of Red Crag, 164.
 of Silurian rocks, 353, and Postscript, vii.
 of Solenhofen, 260.
 of Upper Greensand, 213.
 of Wealden, 236.
, test of the age of formations, 98.
 Fossil fish of Permian limestone, 303.
 of Connecticut beds, 300.
 of Richmond, U. S., strata, 285.
 of Old Red Sandstone, 343.
, scales of Permian, figured, 305.
 footsteps, 289, 290, 291.
 ferns in carbonaceous shale, 271.
 forest in Nova Scotia, 321.
 forest near Wolverhampton, 319.
 forest in Isle of Portland, 233.
 plants in Wealden, 230.
 plants of Lias, 232.
 plants of Bunter Sandstein, 238.
 trees erect, 317.
 wood, petrification of, 39.
 wood perforated by *Teredina*, 24.
 remains in caves, 154.
 shells from Etna, 401.
 shells near Grignon, 193.
 shells of Mayence strata, 178.
 shells in Virginia, 172.
 Fossiliferous strata, tabular view of, 361.
 Fournet, M., on mineral veins of Auvergne, 493.
, on disintegration of rocks, 476.
, on quartz, 439.
 Fox, Mr. R. W., 472.
, on Cornish lodes, 497.
 Fox, Rev. Mr., on extinct quadrupeds of Isle of Wight, 198.
 Freshwater beds of Isle of Wight, 197.
 deposits in valley of Thames, 146.
, land shells numerous in, 27.
 Freshwater formations of Auvergne, 186.
 Freshwater formation, how distinguished from marine, 27, 28, 30.
, remains of fish in, 32.
 associated with Norfolk drift, 127.
, *Chara* in, 31.
, *Cypris* in, 31.
 Freshwater shells in brown coal near Bonn, 417.
Fucus giganteus, 217.
 *vesiculosus*, growth of, in Jutland, 217.
 *vesiculosus* in Lym-fjord, 33.
 Fundy, Bay of, impressions in red mud of, 297.
- G.
- Gaillonella fossil in Tripoli, 25.
 ferruginea in bog-iron ore, 26.
 Galapagos Islands, animals of, 279.
 Garnets in altered rock, 352.
 Gases, subterranean rocks altered by, 476.
 Gault, 218.
 Gavarnie, flexures of strata, 59.
 Geology defined, 1.
 Gergovia, hill of, 490.
 Giant's Causeway, columns at, 334.
 Gibbes, R. W., cited, 207.
 Glacial phenomena, northern, origin of, 132.
 Glaciers, Alpine, 140.
 Glaciers on Caernarvonshire mountains, 130.
 Glasgow, marine strata near, 143.
 Glen Tilt, parallel roads of, 86.
 Glen Tilt, granite of, 442.
 Gneiss, altered by granite, 445.
 in Bernese Alps, 434.
 at Cape Wrath, 444.
 near Christiana, 446.
 described, 464.
 Gold, age of, in Ireland, 493.
, age of, in Ural Mountains, 499.
 Goldfuss, Prof., on reptiles in coal-field, 336.
- Göppert, Prof., on beds of coal, 316.
 on petrification, 40.
 Graham's Island, 389, 407.
 Grampians, old red conglomerates in, 47.
 Granite described, 7, 436, 438, 444.
, passage of into trap, 441.
, porphyritic, 429.
, and limestone, junction of in Glen Tilt, 442.
, sienitic, 440.
, talcose, 440.
, schorly, 440.
 of Cornwall and Dartmoor, 474.
 of Swiss Alps, 484.
 rocks in connection with mineral veins, 500.
 of Saxony, 459.
 Granites, oldest, 458.
 varieties of, 444.
 veins in Cornwall, 445.
 veins in Cape Wrath, 444.
 veins in Table Mountain, 443.
 vein in White Mountains, 450.
 of Arran, age of, 459.
 near Christiana, 457.
 dikes in Mount Battock, 443.
 Graphite, powder of, consolidated by pressure, 38.
 Graptolites, 357.
 Grateloup, M., on fossils in chalk, 223.
 Grauwacké, term explained, 350.
 Greenland, sinking of coast, 46.
 Greensand, upper, 218.
, fossils of, 212.
 Greensburgh, Pennsylvania, footprints of reptile in coal strata at, 337.
 Greenstone or Dolerite, 372.
, dike of, in Arran, 379.
 Grès de Beauchamp, Paris Basin, 193.
 Grignon, fossil shells near, 193.
 Grit defined, 11.
 Guadalupe, human skeleton of, 115.
 Guidoni on Carrara marble, 482.
 Gutbier, Col. von, on Permian flora, 305, 307.
 Gryphea, fossil figure of, 22.
 Gypseous marls, 186.
 series, 191.
 Gypsum defined, 13.
- H.
- Hall, Sir Jas., experiments on fused minerals, 406.
, on curved strata, 48.
, Capt. B., cited, 378, 401, 443.
 Hamilton, Sir W., on eruption of Vesuvius, 405.
 Harris, Major, on salt lake in Ethiopia, 296.
 Hartz, Bunter sandstein of, 288.
 Hastings, Lady, fossils collected by, 198.
 Hastings sand, 229.
 bed, shells of, 229.
 Hautes Alpes, rocks of, 455.
 Haiy cited, 369.
 Hawkshaw, Mr., on fossil trees in coal, 317.
 Hayes, T. L., on icebergs, 123.
 Hébert, M., cited on Upper Eocene beds, 176.
 Hébrides, dikes of trap in, 379.
 Heidelberg, varieties of granite near, 444.
 Henfrey, Mr. A., on food of Mastodon, 133.
 Henslow, Prof., on fossil catceaa in Suffolk, 166.
 on fossil forests, 233.
 on dike and altered rock near Plas Newydd, 331.
 Henry, Mr., cited, 476.
 Herschel, Sir J., on slaty cleavage, 472.
 Hertfordshire pudding-stone, 35.
 Hibbert, Dr., on volcanic rocks, 428.
 on coal-field at Burdiehouse, 325.
, cited, 419.
 High Teesdale, garnets in altered rock at, 352.
 Hildburghausen, footprints of reptile at, 289, 290.
 Hippurite limestone, 221

Hitchcock, Prof., on footprints, 297.
 Hoffmann, Mr., on Lipari Islands, cited, 476.
, on cave near Palermo, 74.
, on Carrara marble, 482.
 Hooghley River, analysis of water, 41.
 Hopkins, Mr., on fractures in Weald, 251.
 Horizontality of strata, 15.
 of roads of Lochaber, 88.
 Hornblende, 369.
 . . . schist, 464, 478.
 Horner, Mr., on geology of Eifel, 415.
, on Megalycithus, 386.
 Hubbard, Prof., on granite vein in White Mountains, 450.
 Hugl, M., on Swiss Alps, 484.
 Humboldt, cited, 314.
, on uniform character of rocks, 486.
 Hungary, trachyte of, 442.
, volcanic rocks of, 421.
 Hunt, Mr., experiments on clay-ironstone, 326.
 Hutton, opinions of, 60.
 Huttonian theory, 92.
 Hypogene, term defined, 9.
, rocks, mineral character of, 485.
 or metamorphic limestone, 465.

I.

Ibbetson, Capt., on chalk Isle of Wight, 215.
 Ice, rocks drifted by, 122.
 Icebergs, stranding of, 129, 137.
 Iceland, icebergs drifted to, 137.
 Ichthyolites of Old Red Sandstone, 349.
Ichthyosaurus communis, figure of, 277.
 Igneous rocks, 6.
 of Siebengebirge and Westerwald, 417.
 rocks of Val di Noto, 389.
Iguanodon Mantelli, 227, 229.
 India, cretaceous system in, 225.
, freshwater deposits of, 173.
, oolitic formation in, 255.
 Industrial limestone, Auvergne, 184.
 Infusoria in tripoli, 24.
 Inland sea-cliffs in South of England, 71.
 Insects in Lias, 281.
 Ireland, drift in, 131.
 Ischia, volcanic cones in, 403.
, Post-Pliocene strata of, 113.
 Isle of Wight, freshwater beds of, 197.
 Isomorphism, theory of, 370.

J.

Jackson, Dr. C. T., analysis of fossil bones, 138.
 James, Capt., on fossils in drift, South Ireland, 131.
 Java, stream of sulphureous water, 191.
 Jobert, M., on hill of Gergovia, 430.
 Joints, 469.
 Jorullo, lava stream of, 450.
 Jura, alpine blocks on, 142.
 . . . limestone, 261.
, structure of, 55.

K.

Kangaroo, fossil and recent, jaws figured, 156.
 Kaup, Prof., on footprints of Cheirotherium, 290.
 Kaye, Mr., on fossils of Southern India, 225.
 Keeling Island, fragment of greenstone in, 217.
 Keilhau, Prof., cited, 457, 474.
, on dike of greenstone, 380.
, on gneiss near Christiana, 446.
, on granite, 447.
 Kelloway rock, 34.
 Kentish chalk, sandgalls in, 82.
 Keuper, the, 287.
 Killas in granite of Cornwall, 474.
 Kimmeridge clay, 260, and Postscript, xxi.
 King, Dr., on footprints of reptile, 337.

King, Mr., on Permian group and fossils, 301, 302.
 Kirkdale, cave at, 154.
 Kotzebue cited, 217.
 Kyson, in Suffolk, strata of, 202.

L.

Labyrinthodon, 292, 288, 289.
 Lacustrine strata of Auvergne, 181.
 Lagoons at mouth of rivers, 83.
 . . . of Bermuda Islands, 216.
 Lake craters of Eifel, 419.
 crater of Laach, 420.
 Lamarek on bivalve mollusca, 29.
 Land, rising and sinking, 45.
 Laterite, 376.
 Lava, 373.
 . . . current, Auvergne, 425.
, relation to trap, 387.
 stream of Jorullo, 450.
 of Stromboli, 450.
 Lea, Mr., footprints of reptile discovered by, 340.
 Lead, veins of, in Permian rocks, 499.
 Lehman on classification of rocks, 90.
 Leibnitz, theory of, 94.
 Lepidodendra, 312.
 Lewes, coomb near, 250.
 Lias, 273.
 period. Volcanic rocks, 431.
 at Lyme Regis, 281.
, plutonic rocks of, 455.
 and oolite, origin of, 282.
, fossil plants of, 282.
 Liebig, Prof., on conversion of coal into lignite, 333.
, on preservation of fossil bones in caverns, 155.
 Lima, recent strata of, 115.
 Limagne d'Auvergne, freshwater formations of, 187.
 Lime, scarcity of, in metamorphic rocks, 457.
 Limestone, brecciated, 302.
, crystalline, 302.
, compact, 303.
, fossiliferous, 303.
, hippurite, 221.
, industrial, Auvergne, 184.
 of Jura, 261.
, magnesian, 301.
, mountain fossils of, 340.
, primary or metamorphic, 465.
 in Germany, of Devonian system, 348.
 Lindley, Dr., cited, 223.
, on leaves in lignite, 416.
 Link, M., on footprints, 291.
 Lipari Islands, rocks altered by gases in, 476.
 Lisbon, marine tertiary strata near, 171.
 Lithodomi in beaches of N. America, 78.
, in inland cliffs, 73.
 Llandello flags, 357.
 Loam defined, 13.
 Lochaber, parallel roads of, 86.
 Lodes. See Mineral Veins, 490.
 Loess of valley of Rhine, 117.
, fossil land shells of, figured, 120.
 Logan, Mr., on coal-measures of South Wales, 310.
, on fossil forest in Nova Scotia, 322.
, on reptilian footprints in lowest Silurian in Canada, Postscript, viii.
 London clay, 200.
 Lonsdale, Mr., cited, 152; on corals, 173.
, on corals of Normandy, 170.
, on corals in Wenlock formation, 355.
, on fossils in white chalk, 26.
, on old red sandstone of S. Devon, 345.
, on Stonefield slate, 266.
 Louvain, Eocene strata near, 177.
 Lovén on shells of Norway, 114.
 Ludlow formation, 351.
 Lund, cited, 158.

- Lycett, Mr., on shells of oolite, 266.
 Lyme Regis, lias at, 281.
 Lym-Fjord invaded by the sea, 33.
, kelp in, 217.
 Lyons, coal mine near, 319.
- M.
- Macacus, in Eocene formation, 203.
 Maclaren, Mr., on erratic blocks in Pentlands, 125.
 Maclure, Dr., on volcanoes in Catalonia, 409.
 Mac Culloch, Dr., cited, 442.
, on altered rock in Fife, 383.
, on basaltic columns, in Skye, 385.
, on denudation, 67.
, on granite of Aberdeenshire, 441.
, on igneous rocks of Scotland, 390.
, on Isle of Skye, 36, 456.
, on hornblende schist, 478.
, on overlying rocks, 8.
, on parallel roads, 87.
, on pebbles of granite, 460.
, on trap vein in Argyllshire, 379.
 Madeira, view of dike in inland valley in, 378.
 Maestricht beds, 209.
 Magnesian limestone, concretionary structure of, 87.
, defined, 13.
, groups, 301.
 Maidstone, fossils in white chalk of, 214.
 Mammalia, extinct, above drift in United States, 138.
, extinct, of basin of Mississippi, 116.
, fossil teeth of, figured 160.
 Mammat's "Geological Facts" cited, 69.
 Mammifer in trias near Stuttgart, Postscript, xiii.
 Mansfield in Thuringia, Permian formation at, 306.
 Mantell, Dr., cited, 217, 229, 231, 251.
, on belemnite, 263.
, on chalk flints, 253.
, on Brighton elephant bed, 257.
, on freshwater beds of Isle of Wight, 198.
, on iguanodon, 227.
, on Wealden group, 226.
, on reptile in Old Red, Postscript, x.
 Marble defined, 12.
 Marl defined, 13.
 in Lake Superior, 36.
, red and green in England, 289.
 Marl-slate defined, 13.
 Martin, Mr., cited, 250.
, on cross fractures in chalk, 245.
 Martins, Mr. C., on glaciers of Spitzbergen, 136.
 Map to illustrate denudation of Weald, 242.
 Map of Eocene beds of central France, 179.
 Massachusetts, plumbago in, 478.
Mastodon angustidens, jaw, figure of, 159.
Mastodon giganteus, in United States, 137.
 Mayence tertiary strata, 177.
 Mediterranean and Red Sea, distinct species in, 100.
, deposits forming in, 99.
 Megalichthys in cannel coal of Fifeshire, 336.
 Megatherium in South America, 158.
 Menai Straits, marine shells in drift, 130.
 Mendips, denudation in, 63.
 Metalliferous veins. *See* Mineral Veins.
 Metals, supposed relative ages of, 497.
 Metamorphic rocks, 463.
 defined, 8.
, why less calcareous than fossiliferous, 487.
, order of succession, 485.
, glossary of, 466.
 Metamorphic strata, origin of, 467.
 Metamorphic structure, origin of, 477.
 Meteorites in drift, 145.
 Mexico, lamination of volcanic rocks in, 450.
 Meyer, M. H. von, cited, 147.
, on fossil mammalia of Rhine, 178.
, on reptile in coal, 336, 337.
, on sandstone of Vosges, 288.
 Meyer, on Wealden of Hanover and Westphalia, 237.
 Mica schist, 465.
 Micaceous sandstone, origin of, 14.
 Microlestes antiquus, triassic mammifer, Postscript, xiv.
 Miller, Mr. H., on origin of rock salt, 295.
, on old red sandstone, 343.
, on fossil trees of coal, near Edinburgh, 321.
 Minchinhampton, fossil shells at, 266.
 Mineral character of aqueous rocks, 97.
, composition, test of age of volcanic rocks, 399.
, springs, connected with mineral veins, 496.
, veins and faults, 488, 490.
, of different ages, 490, 493, 499.
, veins, pebbles in, 492.
, subsequently enlarged and reopened, 492.
, veins, various forms of, 489.
, veins near granite, 496.
 Mineralization of organic remains, 38.
 Miocene formations, 168.
 in United States, 171.
, period, volcanic rocks of, 415.
, term defined, 111.
 Mississippi, fluviatile strata and delta of, 115, 116.
 Mitchell, Sir T., on Australian caves, 156.
 Mitscherlich, Prof., on argite and hornblende, 369.
, on isomorphism, 370.
, on mineral composition of Somma, 404.
 Modon, lithodomi in cliff at, 78.
 Molasse of Switzerland, 171.
 Mons, flexures of coal at, 53.
 Mont Blanc, granite of, 453.
 Mont Dor, Auvergne, 422.
 Monte Calvo, section of, 18.
 Montlosier, M., on Auvergne volcanoes, 427.
 Moraine, term explained, 123.
 Moraines of glaciers, 141.
 Morea, inland sea-cliffs of, 73.
, trap of, 431.
 Morris, Mr., cited, 177.
, on fossils at Brentford, 147.
 Morton, Dr., on cretaceous rocks, 224.
 Morven, basaltic columns in, 385.
 Mososaurus in St. Peter's Mount, 210.
 Mountain limestone, fossils of, 340.
 Munster, Count, on fossils of Solenhofen, 260.
 Murchison, Sir R., cited, 243, 324.
, on new red sandstone, 290.
, on age of Alps, 206.
, on age of gold in Russia, 499.
, on erratic blocks of Alps, 144.
, on granite, 456, 459.
, on primary strata in Russia, 124.
, on joints and cleavage, 469, 471.
, on old red sandstone of S. Devon, 345, 348.
, on pentamerus, 353.
, on Permian flora, 305.
, on Silurian strata of Shropshire, 434.
, on Swiss Alps, 454.
, on term Permian, 301.
, on term Silurian, 350.
, on tilestones, 351.
 Muschelkalk, 287.
- N.
- Naples, post-pliocene formations near, 403.
, recent strata near, 112.
 Navarino, lithodomi found in cliff at, 78.
 Necker, M. L. A., cited, 445.
, on composition of cone of Somma, 404.
, on granite in Arran, 460.
, on granitic rocks, 447.
, on Swiss Alps, 484.
, terms granite underlying, 8.
 Nelson, Lieut., drawing of Bermuda, 79.
, on Bermuda Island, 216.
 Neptunian theory, 91.
 Newcastle coal-field, great faults in, 64.
 Newcastle, fossil-tree near, 312, 318.
 New Jersey, *Mastodon giganteus* in, 137.

- New red sandstone, distinction from old, 256.
, its subdivisions, 257.
, of United States, 297.
, trap of, 432.
 New Zealand, absence of quadrupeds, 158.
 Niagara, recent shells in valley of, 138.
 Noeggerath, M., cited, 415.
 Nomenclature, changes of, 93.
 Norfolk, buried forest, 127, 130, 147.
, drift, 126.
 Normanly chalk, cliffs, and needles, 241.
 Northwich, beds of salt at, 294.
 Norwich crag, fluvio-marine, 148.
, sandpipes near, 82.
 Nova Scotia, coal seams of Cape Breton, 315.
, fossil forest of coal in, 321.
 Nummulites, figures of, 200, 205.
 Nummulitic formation, 205.
, M., cited, 176.
- O.
- Oeynhausen, M. von, on Cornish granite veins, 445.
 Olot, extinct volcanoes near, 408.
 Old red sandstone, 342.
, in Forfarshire, 478.
, trap of, 434.
 Oolite, 257.
, and lias, origin of, 232.
, inferior, fossils of, 272.
, in France, 259.
, plutonic rocks of, 455.
, term defined, 12.
, volcanic rocks of, 431.
 Oolitic group in France, 253.
 Orbigny, M. d', cited, 222.
, on fossils of nummulitic limestone, 206.
, on subdivisions of cretaceous series, 209.
 Organic remains, criterion of age of formation, 95.
, test of age of volcanic rocks, 399.
 Ormerod, Mr., on trias of Cheshire, 295.
 Overlying, term applied to volcanic rocks, 8.
 Owen, Prof., cited, 155, 166, 229, 267, 268, 270, 291.
, on amphiterium, 269.
, on birds in New Zealand, 158.
, on caves in England, 154.
, on footprints, 298.
, on fossils in Australia, 156.
, on fossil monkey, 202.
, on fossil quadrupeds, 157.
, on ichthyosaurus, 276.
, on reptile in coal, 337.
, on serpent of Bracklesham, 199.
, on snake at Sheppey, 201.
, on thecodont saurians, 306.
, on zeuglodon, 207, 208.
, on reptile in Silurian rocks, Postscript, viii.
 Oxford clay, 262.
 Oyster beds, 204.
- P.
- Pacific, coral reefs of, 215.
 Palæontology, term explained, 103.
 Palagonia, dikes at, 407.
Paleotherium magnum, figure of, 192.
, tooth of, 193.
 Palermo, caves near, 74.
 Palma, Isle of, map and view of, 391.
 Parallel roads, 86.
 Pareto, M., on Carrara marble, 482.
 Paris basin, 93.
 Parkinson, Mr., on crag, 105.
 Parrot, Dr. F., on salt lakes of Asia, 295.
 Pebbles in chalk, 217.
 Pegmatite, 440.
Pentamerus Knightii, 352.
 Pentland hills, Mr. Maclaren on, 125.
 Pepys, Mr., cited, 41.
 Permian flora, distinct from coal, 305.
 formation in Thuringia, 306.
 group, term explained, 301.
 Petrification of fossil wood, 39.
 Petrification, process of, 43.
 Philippi, Dr., on fossil shells near Naples, 113.
, on marine shells in caves of Sicily, 154.
, on tertiary shells of Sicily, 150.
 Phillips, Prof., cited, 274, 309.
, on cleavage, 471.
, on terminology, 103.
 Phillips, Mr. W., on kaolin of China, 11.
 Phosphate of lime, 219.
 Phryganea, figure of, 185.
, indusie of, 186.
 Pictou, Nova Scotia, calamites near, 319.
 Pilla, M., on age of Carrara marble, 482.
 Planitz, tripoli of, 26.
 Plas Newydd, rock altered by dike near, 381.
 Plastic clays, 203.
 Playfair, cited, 45, 92, 338.
, on faults, 62.
, on Iluttonian theory of stratification, 60.
 Plesiosaurus, figure of, 277.
 Plöninger, Professor, on triassic mammifer, Postscript, xiii.
 Pliocene, newer period, 121.
, newer, strata, 146.
, strata in Sicily, 150.
, older, in United States, 171.
, strata, 161.
, period, volcanic rocks of, 407, 408.
, term defined, 111.
 Plomb du Cantal described, 429.
 Plumbago in Massachusetts, 478.
 Plutonic rocks, 7—446.
, age of, 439.
, of carboniferous period, 456.
, of oolite and lias, 455.
, recent and pliocene, 450.
, of Silurian period, 457.
, age, how tested, 449.
 Plutonic and sedimentary rocks, diagram of, 452.
 Poggendorf, cited, 476.
 Poikilitic formation, 301.
, term explained, 256.
 Pomel, M., on mammalia of Auvergne, 188, 425.
 Ponza Islands, structure of, 387, 450.
 Porphyritic granite, 439.
 Porphyry, 372.
 Portland, Isle of, fossil forest in, 238.
 Portland stone, 259.
 Post-pliocene formations, 111.
, period, volcanic rocks, 401.
 Potsdam sandstone, reptilian, Postscript, vii, xviii.
 Pottsville, coal seams near, 329.
, footprints of reptile near, 340.
 Pozzolana, 36.
 Pratt, Mr., on ammonites, 262.
, on extinct quadrupeds of Isle of Wight, 198.
 Predazzo, altered rocks at, 456.
 Prestwich, Mr., cited, 69.
, on English Eocene strata, 197, 198, 200.
, on coal measures of Colebrook Dale, 62, 324.
 Prevost, M. C., on Paris basin, 175, 176, 195.
 Progressive development, theory of, Postscript, xvi.
 Psaronites in Germany and France, 307.
 Punice, 373.
 Purbeck beds, 231.
 Puy de Tartaret, 425.
 Puy de Parion, 423.
 Puzuzoli, elevation and depression of land at, 403.
 Pyrenees, cretaceous rocks of, 455.
, curvatures of strata, 58.
, granite of, 475.
, nummulitic formation of, 205.
- Q.
- Quadrumana fossil, Postscript, xvii.
 Quarrington Hill, basaltic dike near, 398.
 Quartz, 438.
 Quartzite, or quartz rock, 465.

