

HA
201
1920
A1+



HOME USE RULES

All Books subject to Recall

All borrowers must register in the library to borrow books for home use.

All books must be returned at end of college year for inspection and repairs.

Limited books must be returned within the four week limit and not renewed.

Students must return all books before leaving town. Officers should arrange for the return of books wanted during their absence from town.

Volumes of periodicals and of pamphlets are held in the library as much as possible. For special purposes they are given out for a limited time.

Borrowers should not use their library privileges for the benefit of other persons.

Books of special value and gift books, when the giver wishes it, are not allowed to circulate.

Readers are asked to report all cases of books marked or mutilated.

Do not deface books by marks and writing.

FROM

U.S. Gov't

DEPARTMENT OF COMMERCE
BUREAU OF THE CENSUS
SAM. L. ROGERS, DIRECTOR

Cornell University Library
HA201 1920 .A1
+ Supervisors' districts. Fourteenth censu



3 1924 030 389 898
olin Overs

SUPERVISORS' DISTRICTS


FOURTEENTH CENSUS

1920

FIRST EDITION. MARCH 29, 1919



WASHINGTON
GOVERNMENT PRINTING OFFICE
1919



Cornell University Library

The original of this book is in
the Cornell University Library.

There are no known copyright restrictions in
the United States on the use of the text.

<http://www.archive.org/details/cu31924030389898>

LETTER OF TRANSMITTAL.

DEPARTMENT OF COMMERCE,
BUREAU OF THE CENSUS,
Washington, D. C., March 29, 1919.

SIR:

Section 9 of the "Act to provide for the fourteenth and subsequent decennial censuses" directs that the Director of the Census shall, at least six months prior to the date fixed for commencing the enumeration at the fourteenth and each succeeding decennial census, designate the number, whether one or more, of supervisors of census for each State, the District of Columbia, Alaska, Hawaii, and Porto Rico, and shall define the districts within which they are to act; except that the Director of the Census, in his discretion, need not designate supervisors for Alaska, Hawaii, and Porto Rico, but in lieu thereof may employ special agents as hereinafter provided.

The act specifically provides that "The supervisors shall be appointed by the Secretary of Commerce upon the recommendation of the Director of the Census: *Provided*, That the whole number of supervisors shall not exceed four hundred: *Provided further*, That so far as practicable and desirable the boundaries of the supervisors' districts shall conform to the boundaries of the congressional districts."

In accordance with the provisions of the above section, I transmit herewith a bulletin which contains descriptions of the 378 supervisors' districts into which the United States has been divided for the Fourteenth Census, also the population, according to the Federal Census of 1910 and state enumerations made in 1915. So far as practicable the boundaries of each supervisor's district have been made to conform to the congressional district. For a few of the larger cities a single supervisor's district has been made where it is obvious that the work would be more efficiently supervised by placing the control of the enumerators under a single supervisor, although the city is divided into a number of congressional districts. Each district as described in the bulletin will be under the direct charge of a supervisor of census. In addition to the detailed description of each supervisor's district, a map is shown of each state, on which are outlined the supervisors' districts.

This bulletin has been prepared by Mr. Charles S. Sloane, Geographer.

The enumeration of the Panama Canal Zone and of the islands of Guam and Samoa will be made in cooperation with the War and Navy Departments.

Very respectfully,

SAM. L. ROGERS,
Director of the Census.

HON. WILLIAM C. REDFIELD,
Secretary of Commerce.

CONTENTS.

	Page.		Page.		Page.
ALABAMA:		KENTUCKY:		NORTH DAKOTA:	
Districts.....	7	Districts.....	12	Districts.....	18
Map.....	25	Map.....	41	Map.....	58
ALASKA:		LOUISIANA:		OHIO:	
Districts.....	7	Districts.....	13	Districts.....	19
Map.....	26	Map.....	42	Map.....	59
ARIZONA:		MAINE:		OKLAHOMA:	
Districts.....	7	Districts.....	13	Districts.....	19
Map.....	27	Map.....	43	Map.....	60
ARKANSAS:		MARYLAND:		OREGON:	
Districts.....	7	Districts.....	13	Districts.....	20
Map.....	28	Map.....	44	Map.....	61
CALIFORNIA:		MASSACHUSETTS:		PENNSYLVANIA:	
Districts.....	8	Districts.....	13	Districts.....	20
Map.....	29	Map.....	45	Map.....	62
COLORADO:		MICHIGAN:		PORTO RICO:	
Districts.....	8	Districts.....	14	Districts.....	21
Map.....	30	Map.....	46	Map.....	63
CONNECTICUT:		MINNESOTA:		RHODE ISLAND:	
Districts.....	8	Districts.....	14	District.....	21
Map.....	31	Map.....	47	Map.....	64
DELAWARE:		MISSISSIPPI:		SOUTH CAROLINA:	
District.....	9	Districts.....	15	Districts.....	21
Map.....	32	Map.....	48	Map.....	65
DISTRICT OF COLUMBIA.....	9	MISSOURI:		SOUTH DAKOTA:	
FLORIDA:		Districts.....	15	Districts.....	21
Districts.....	9	Map.....	49	Map.....	66
Map.....	33	MONTANA:		TENNESSEE:	
GEORGIA:		Districts.....	16	Districts.....	21
Districts.....	9	Map.....	50	Map.....	67
Map.....	34	NEBRASKA:		TEXAS:	
HAWAII:		Districts.....	16	Districts.....	22
District.....	10	Map.....	51	Map.....	68
Map.....	35	NEVADA:		UTAH:	
IDAHO:		Districts.....	16	Districts.....	23
Districts.....	10	Map.....	52	Map.....	69
Map.....	36	NEW HAMPSHIRE:		VERMONT:	
ILLINOIS:		Districts.....	16	Districts.....	23
Districts.....	10	Map.....	53	Map.....	70
Map.....	37	NEW JERSEY:		VIRGINIA:	
INDIANA:		Districts.....	16	Districts.....	23
Districts.....	11	Map.....	54	Map.....	71
Map.....	38	NEW MEXICO:		WASHINGTON:	
IOWA:		Districts.....	17	Districts.....	23
Districts.....	11	Map.....	55	Map.....	72
Map.....	39	NEW YORK:		WEST VIRGINIA:	
KANSAS:		Districts.....	17	Districts.....	24
Districts.....	12	Map.....	56	Map.....	73
Map.....	40	NORTH CAROLINA:		WISCONSIN:	
		Districts.....	18	Districts.....	24
		Map.....	57	Map.....	74
				WYOMING:	
				Districts.....	24
				Map.....	75

NUMBER OF SUPERVISORS' AND CONGRESSIONAL DISTRICTS: 1920.

	SUPERVISORS' DISTRICTS.		Congressional districts.	Decrease as compared with congressional districts.		SUPERVISORS' DISTRICTS.		Congressional districts.	Decrease as compared with congressional districts.
	1920	1910				1920	1910		
UNITED STATES...	¹ 370	² 330	435	65	Nebraska.....	6	6	6	
Alabama.....	10	9	10		Nevada.....	2	1	1	³ 1
Arizona.....	2	1	1	³ 1	New Hampshire.....	2	1	2	
Arkansas.....	7	7	7		New Jersey.....	9	8	12	3
California.....	9	8	11	2	New Mexico.....	2	1	1	³ 1
Colorado.....	4	3	4		New York.....	22	20	43	21
Connecticut.....	2	1	5	3	North Carolina.....	10	10	10	
Delaware.....	1	1	1		North Dakota.....	3	2	3	
District of Columbia...	1	1			Ohio.....	19	19	22	3
Florida.....	4	3	4		Oklahoma.....	8	5	8	
Georgia.....	12	11	12		Oregon.....	3	2	3	
Idaho.....	2	1	2		Pennsylvania.....	24	23	36	12
Illinois.....	17	16	27	10	Rhode Island.....	1	1	3	2
Indiana.....	13	13	13		South Carolina.....	7	7	7	
Iowa.....	11	11	11		South Dakota.....	3	2	3	
Kansas.....	8	8	8		Tennessee.....	10	10	10	
Kentucky.....	11	11	11		Texas.....	18	16	18	
Louisiana.....	8	6	8		Utah.....	2	1	2	
Maine.....	4	2	4		Vermont.....	2	1	2	
Maryland.....	5	5	6	1	Virginia.....	10	10	10	
Massachusetts.....	8	1	16	8	Washington.....	5	3	5	
Michigan.....	11	12	13	2	West Virginia.....	6	5	6	
Minnesota.....	10	9	10		Wisconsin.....	10	10	11	1
Mississippi.....	8	8	8		Wyoming.....	2	1	1	³ 1
Missouri.....	14	14	16	2	Alaska.....	4	⁴ 4		
Montana.....	3	2	2	³ 1	Hawaii.....	1	⁴ 1		
					Porto Rico.....	2	1		

¹ Excludes 8 supervisors in the District of Columbia, Alaska, Hawaii, and Porto Rico.

² Excludes 5 special agents in Alaska and Hawaii.

³ Increase.

⁴ Special agent.

SUPERVISORS' DISTRICTS, FOURTEENTH CENSUS, 1920.

ALABAMA.

Ten districts. Population (1910), 2,138,093.

FIRST DISTRICT.—*Counties:* Choctaw, Clarke, Marengo, Mobile, Monroe, and Washington (6 counties). Population (1910), 211,856.

SECOND DISTRICT.—*Counties:* Baldwin, Butler, Conecuh, Covington, Crenshaw, Escambia, Montgomery, Pike, and Wilcox (9 counties). Population (1910), 289,770.

THIRD DISTRICT.—*Counties:* Barbour, Bullock, Coffee, Dale, Geneva, Henry, Houston, Lee, and Russell (9 counties). Population (1910), 249,042.

FOURTH DISTRICT.—*Counties:* Calhoun, Chilton, Cleburne, Dallas, Shelby, and Talladega (6 counties). Population (1910), 193,958.

FIFTH DISTRICT.—*Counties:* Autauga, Chambers, Clay, Coosa, Elmore, Lowndes, Macon, Randolph, and Tallapoosa (9 counties). Population (1910), 235,615.

SIXTH DISTRICT.—*Counties:* Bibb, Greene, Hale, Perry, Sumter, and Tuscaloosa (6 counties). Population (1910), 180,871.

SEVENTH DISTRICT.—*Counties:* Blount, Cherokee, Cullman, Dekalb, Etowah, Marshall, and St. Clair (7 counties). Population (1910), 186,641.

EIGHTH DISTRICT.—*Counties:* Colbert, Jackson, Lauderdale, Lawrence, Limestone, Madison, and Morgan (7 counties). Population (1910), 218,342.

NINTH DISTRICT.—*County:* Jefferson. Population (1910), 226,476.

TENTH DISTRICT.—*Counties:* Fayette, Franklin, Lamar, Marion, Pickens, Winston, and Walker (7 counties). Population (1910), 145,522.

ALASKA.

Four districts. Population (1910), 64,356.

FIRST DISTRICT.—First Judicial Division. Population (1910), 15,216.

SECOND DISTRICT.—Second Judicial Division. Population (1910), 12,351.

THIRD DISTRICT.—Third Judicial Division. Population (1910), 20,078.

FOURTH DISTRICT.—Fourth Judicial Division. Population (1910), 16,711.

ARIZONA.

Two districts. Population (1910), 204,354.

FIRST DISTRICT.—*Counties:* Apache, Coconino, Mohave, Navajo, and Yavapai (5 counties). Population (1910), 48,566.

SECOND DISTRICT.—*Counties:* Cochise, Gila, Graham, Greenlee, Maricopa, Pima, Pinal, Santa Cruz, and Yuma (9 counties). Population (1910), 155,788.

ARKANSAS.

Seven districts. Population (1910), 1,574,449.

FIRST DISTRICT.—*Counties:* Clay, Craighead, Crittenden, Cross, Greene, Lee, Mississippi, Phillips, Poinsett, St. Francis, and Woodruff (11 counties). Population (1910), 255,301.

SECOND DISTRICT.—*Counties:* Cleburne, Fulton, Independence, IZard, Jackson, Lawrence, Monroe, Prairie, Randolph, Sharp, Stone, and White (12 counties). Population (1910), 208,890.

THIRD DISTRICT.—*Counties:* Baxter, Benton, Boone, Carroll, Madison, Marion, Newton, Searcy, Van Buren, and Washington (10 counties). Population (1910), 174,019.

FOURTH DISTRICT.—*Counties:* Crawford, Howard, Little River, Logan, Miller, Montgomery, Pike, Polk, Scott, Sebastian, and Sevier (11 counties). Population (1910), 225,774.

FIFTH DISTRICT.—*Counties:* Conway, Faulkner, Franklin, Johnson, Perry, Pope, Pulaski, and Yell (8 counties). Population (1910), 233,776.

SIXTH DISTRICT.—*Counties:* Arkansas, Cleveland, Dallas, Desha, Drew, Garland, Grant, Hot Spring, Jefferson, Lincoln, Lonoke, and Saline (12 counties). Population (1910), 243,649.

SEVENTH DISTRICT.—*Counties:* Ashley, Bradley, Calhoun, Chicot, Clark, Columbia, Hempstead, Lafayette, Nevada, Ouachita, and Union (11 counties). Population (1910), 233,040.

CALIFORNIA.

Nine Districts. Population (1910), 2,377,549.

FIRST DISTRICT.—*Counties:* Butte, Colusa, Del Norte, Glenn, Humboldt, Lake, Marin, Mendocino, Sonoma, Sutter, and Yuba (11 counties). Population (1910), 197,812.

SECOND DISTRICT.—*Counties:* Alpine, Amador, Calaveras, Eldorado, Lassen, Mariposa, Modoc, Nevada, Placer, Plumas, Shasta, Sierra, Siskiyou, Tehama, Trinity, and Tuolumne (16 counties). Population (1910), 145,958.

THIRD DISTRICT.—*Counties:* Contra Costa, Napa, Sacramento, San Joaquin, Solano, and Yolo (6 counties). Population (1910), 211,496.

FOURTH DISTRICT.—*County:* San Francisco (coextensive with San Francisco city). Population (1910), 416,912.

FIFTH DISTRICT.—*County:* Alameda. Population (1910), 246,131.

SIXTH DISTRICT.—*Counties:* Fresno, Kern, Kings, Madera, Merced, Stanislaus, and Tulare (7 counties). Population (1910), 211,080.

SEVENTH DISTRICT.—*Counties:* Monterey, San Benito, San Luis Obispo, San Mateo, Santa Barbara, Santa Clara, Santa Cruz, and Ventura (8 counties). Population (1910), 233,919.

EIGHTH DISTRICT.—*County:* Los Angeles. Population (1910), 504,131.

NINTH DISTRICT.—*Counties:* Imperial, Inyo, Mono, Orange, Riverside, San Bernardino, and San Diego (7 counties). Population (1910), 210,110.

COLORADO.

Four Districts. Population (1910), 799,024.

FIRST DISTRICT.—*County:* Denver (coextensive with Denver city). Population (1910), 213,381.

SECOND DISTRICT.—*Counties:* Adams, Arapahoe, Boulder, Cheyenne, Douglas, Elbert, El Paso, Kit Carson, Larimer, Lincoln, Logan, Morgan, Phillips, Sedgwick, Washington, Weld, and Yuma (17 counties). Population (1910), 222,730.

THIRD DISTRICT.—*Counties:* Alamosa, Baca, Bent, Clear Creek, Conejos, Costilla, Crowley, Custer, Fremont, Gilpin, Huerfano, Jefferson, Kiowa, Las Animas, Mineral, Otero, Park, Prowers, Pueblo, Rio Grande, Saguache, and Teller (22 counties). Population (1910), 228,444.

FOURTH DISTRICT.—*Counties:* Archuleta, Chaffee, Delta, Dolores, Eagle, Garfield, Grand, Gunnison, Hinsdale, Jackson, La Plata, Lake, Mesa, Moffat, Montezuma, Montrose, Ouray, Pitkin, Rio Blanco, Routt, San Juan, San Miguel, and Summit (23 counties). Population (1910), 134,469.

CONNECTICUT.

Two Districts. Population (1910), 1,114,756.

FIRST DISTRICT.—*Counties:* Hartford, Middlesex, New London, Tolland, and Windham (5 counties). Population (1910), 461,892.

SECOND DISTRICT.—*Counties:* Fairfield, Litchfield, and New Haven (3 counties). Population (1910), 652,864.

DELAWARE.

One district. Population (1910), 202,322.

DISTRICT OF COLUMBIA.

One district. Population (1910), 331,069.

FLORIDA.

Four districts. Population (1910), 752,619; (1915), 921,618.

FIRST DISTRICT.—*Counties:* Citrus, De Soto, Hernando, Hillsborough, Lake, Lee, Manatee, Pasco, Pinellas, Polk, and Sumter (11 counties). Population (1910), 168,001; (1915), 227,631.

SECOND DISTRICT.—*Counties:* Alachua, Baker, Bradford, Columbia, Hamilton, Jefferson, Lafayette, Levy, Madison, Marion, Nassau, Suwannee, and Taylor (13 counties). Population (1910), 197,086; (1915), 209,505.

THIRD DISTRICT.—*Counties:* Bay, Calhoun, Escambia, Franklin, Gadsden, Holmes, Jackson, Leon, Liberty, Okaloosa, Santa Rosa, Wakulla, Walton, and Washington (14 counties). Population (1910), 190,960; (1915), 220,975.

FOURTH DISTRICT.—*Counties:* Brevard, Broward, Clay, Dade, Duval, Flagler, Monroe, Okeechobee, Orange, Osceola, Palm Beach, Putnam, St. Johns, St. Lucie, Seminole, and Volusia (16 counties). Population (1910), 196,572; (1915), 263,507.

GEORGIA.

Twelve districts. Population (1910), 2,609,121.

FIRST DISTRICT.—*Counties:* Bryan, Bulloch, Burke, Candler, Chatham, Effingham, Evans, Jenkins, Liberty, McIntosh, Screven, and Tattnall (12 counties). Population (1910), 219,752.

SECOND DISTRICT.—*Counties:* Baker, Calhoun, Colquitt, Decatur, Dougherty, Early, Grady, Miller, Mitchell, Thomas, Tift, and Worth (12 counties). Population (1910), 210,560.

THIRD DISTRICT.—*Counties:* Ben Hill, Clay, Crisp, Dooly, Lee, Macon, Quitman, Randolph, Schley, Stewart, Sumter, Taylor, Terrell, Turner, and Webster (15 counties). Population (1910), 204,740.

FOURTH DISTRICT.—*Counties:* Carroll, Chattahoochee, Coweta, Harris, Heard, Marion, Meriwether, Muscogee, Talbot, and Troup (10 counties). Population (1910), 202,794.

FIFTH DISTRICT.—*Counties:* Campbell, Dekalb, Douglas, Fulton, and Rockdale (5 counties). Population (1910), 234,357.

SIXTH DISTRICT.—*Counties:* Bibb, Butts, Clayton, Crawford, Fayette, Henry, Jasper, Jones, Monroe, Pike, Spalding, and Upson (12 counties). Population (1910), 222,024.

SEVENTH DISTRICT.—*Counties:* Bartow, Catoosa, Chattooga, Cobb, Dade, Floyd, Gordon, Haralson, Murray, Paulding, Polk, Walker, and Whitfield (13 counties). Population (1910), 223,543.

EIGHTH DISTRICT.—*Counties:* Clarke, Elbert, Franklin, Greene, Hart, Madison, Morgan, Newton, Oconee, Oglethorpe, Putnam, Walton, and Wilkes (13 counties). Population (1910), 247,531.

NINTH DISTRICT.—*Counties:* Banks, Barrow, Cherokee, Dawson, Fannin, Forsyth, Gilmer, Gwinnett, Habersham, Hall, Jackson, Lumpkin, Milton, Pickens, Rabun, Stephens, Towns, Union, and White (19 counties). Population (1910), 214,173.

TENTH DISTRICT.—*Counties:* Baldwin, Columbia, Glascock, Jefferson, Hancock, Lincoln, McDuffie, Richmond, Taliaferro, Warren, Washington, and Wilkinson (12 counties). Population (1910), 212,722.

ELEVENTH DISTRICT.—*Counties:* Appling, Atkinson, Bacon, Berrien, Brooks, Camden, Charlton, Clinch, Coffee, Cook, Echols, Glynn, Irwin, Jeff Davis, Lowndes, Pierce, Ware, and Wayne (18 counties). Population (1910), 208,462.

TWELFTH DISTRICT.—*Counties:* Bleckley, Dodge, Emanuel, Houston, Johnson, Laurens, Montgomery, Pulaski, Telfair, Toombs, Treutlen, Twiggs, Wheeler, and Wilcox (14 counties). Population (1910), 208,463.

HAWAII.

One district. Population (1910), 191,909.

IDAHO.

Two districts. Population (1910), 325,594.

FIRST DISTRICT.—*Counties:* Adams, Benewah, Boise, Bonner, Boundary, Canyon, Clearwater, Custer, Gem, Idaho, Kootenai, Latah, Lemhi, Lewis, Nez Perce, Payette, Shoshone, Valley, and Washington (19 counties). Population (1910), 155,821.

SECOND DISTRICT.—*Counties:* Ada, Bannock, Bear Lake, Bingham, Blaine, Bonneville, Butte, Camas, Caribou, Cassia, Clark, Elmore, Franklin, Fremont, Gooding, Jefferson, Jerome, Lincoln, Madison, Minidoka, Oneida, Owyhee, Power, Teton, and Twin Falls (25 counties). Population (1910), 169,773.

ILLINOIS.

Seventeen districts. Population (1910), 5,638,591.

FIRST DISTRICT.—*City of Chicago.* Population (1910), 2,185,283.

SECOND DISTRICT.—*Counties:* Cook (outside Chicago city) and Lake (2 counties). Population (1910), 275,008.

THIRD DISTRICT.—*Counties:* Dupage, Kane, McHenry, and Will (4 counties). Population (1910), 242,174.

FOURTH DISTRICT.—*Counties:* Boone, Dekalb, Grundy, Kendall, La Salle, and Winnebago (6 counties). Population (1910), 237,162.

FIFTH DISTRICT.—*Counties:* Carroll, Jo Daviess, Lee, Ogle, Stephenson, and Whiteside (6 counties). Population (1910), 167,634.

SIXTH DISTRICT.—*Counties:* Hancock, Henderson, McDonough, Mercer, Rock Island, and Warren (6 counties). Population (1910), 180,689.

SEVENTH DISTRICT.—*Counties:* Adams, Fulton, Henry, Knox, and Schuyler (5 counties). Population (1910), 216,884.

EIGHTH DISTRICT.—*Counties:* Bureau, Marshall, Peoria, Putnam, Stark, and Tazewell (6 counties). Population (1910), 211,595.

NINTH DISTRICT.—*Counties:* Ford, Livingston, Logan, McLean, and Woodford (5 counties). Population (1910), 176,291.

TENTH DISTRICT.—*Counties:* Clark, Cumberland, Edgar, Iroquois, Kankakee, and Vermilion (6 counties). Population (1910), 219,425.

ELEVENTH DISTRICT.—*Counties:* Champaign, Coles, Dewitt, Douglas, Macon, Moultrie, Piatt, and Shelby (8 counties). Population (1910), 241,728.

TWELFTH DISTRICT.—*Counties:* Brown, Calhoun, Cass, Greene, Jersey, Mason, Menard, Morgan, Pike, and Scott (10 counties). Population (1910), 175,978.

THIRTEENTH DISTRICT.—*Counties:* Christian, Macoupin, Montgomery, and Sangamon (4 counties). Population (1910), 211,614.

FOURTEENTH DISTRICT.—*Counties:* Bond, Madison, Monroe, St. Clair, and Washington (5 counties). Population (1910), 259,059.

FIFTEENTH DISTRICT.—*Counties:* Clinton, Crawford, Effingham, Fayette, Jasper, Jefferson, Lawrence, Marion, Richland, and Wabash (10 counties). Population (1910), 233,149.

SIXTEENTH DISTRICT.—*Counties:* Clay, Edwards, Gallatin, Hamilton, Hardin, Johnson, Massac, Pope, Saline, Wayne, and White (11 counties). Population (1910), 187,279.

SEVENTEENTH DISTRICT.—*Counties:* Alexander, Franklin, Jackson, Perry, Pulaski, Randolph, Union, and Williamson (8 counties). Population (1910), 217,639.

INDIANA.

Thirteen districts. Population (1910), 2,700,876.

- FIRST DISTRICT.**—*Counties:* Gibson, Pike, Posey, Spencer, Vanderburg, and Warrick (6 counties). Population (1910), 191,516.
- SECOND DISTRICT.**—*Counties:* Daviess, Greene, Knox, Martin, Monroe, Morgan, Owen, and Sullivan (8 counties). Population (1910), 207,853.
- THIRD DISTRICT.**—*Counties:* Clark, Crawford, Dubois, Floyd, Harrison, Lawrence, Orange, Perry, Scott, and Washington (10 counties). Population (1910), 204,348.
- FOURTH DISTRICT.**—*Counties:* Bartholomew, Brown, Dearborn, Decatur, Jackson, Jefferson, Jennings, Johnson, Ohio, Ripley, and Switzerland (11 counties). Population (1910), 186,479.
- FIFTH DISTRICT.**—*Counties:* Clay, Hendricks, Parke, Putnam, Vermilion, and Vigo (6 counties). Population (1910), 202,904.
- SIXTH DISTRICT.**—*Counties:* Fayette, Franklin, Hancock, Henry, Rush, Shelby, Union, and Wayne (8 counties). Population (1910), 174,706.
- SEVENTH DISTRICT.**—*County:* Marion. Population (1910), 263,661.
- EIGHTH DISTRICT.**—*Counties:* Adams, Delaware, Jay, Madison, Randolph, and Wells (6 counties). Population (1910), 214,870.
- NINTH DISTRICT.**—*Counties:* Boone, Carroll, Clinton, Fountain, Hamilton, Howard, Montgomery, and Tipton (8 counties). Population (1910), 196,714.
- TENTH DISTRICT.**—*Counties:* Benton, Jasper, Lake, Newton, Porter, Tippecanoe, Warren, and White (8 counties). Population (1910), 208,204.
- ELEVENTH DISTRICT.**—*Counties:* Blackford, Cass, Grant, Huntington, Miami, Pulaski, and Wabash (7 counties). Population (1910), 202,184.
- TWELFTH DISTRICT.**—*Counties:* Allen, Dekalb, Lagrange, Noble, Steuben, and Whitley (6 counties). Population (1910), 188,763.
- THIRTEENTH DISTRICT.**—*Counties:* Elkhart, Fulton, Kosciusko, Laporte, Marshall, St. Joseph, and Starke (7 counties). Population (1910), 258,674.

IOWA.

Eleven districts. Population (1910), 2,224,771; (1915), 2,358,066.

- FIRST DISTRICT.**—*Counties:* Des Moines, Henry, Jefferson, Lee, Louisa, Van Buren, and Washington (7 counties). Population (1910), 155,238; (1915), 156,309.
- SECOND DISTRICT.**—*Counties:* Clinton, Iowa, Jackson, Johnson, Muscatine, and Scott (6 counties). Population (1910), 200,480; (1915), 206,747.
- THIRD DISTRICT.**—*Counties:* Blackhawk, Bremer, Buchanan, Butler, Delaware, Dubuque, Franklin, Hardin, and Wright (9 counties). Population (1910), 226,565; (1915), 245,302.
- FOURTH DISTRICT.**—*Counties:* Allamakee, Cerro Gordo, Chickasaw, Clayton, Fayette, Floyd, Howard, Mitchell, Winneshiek, and Worth (10 counties). Population (1910), 186,362; (1915), 199,510.
- FIFTH DISTRICT.**—*Counties:* Benton, Cedar, Grundy, Jones, Linn, Marshall, and Tama (7 counties). Population (1910), 186,700; (1915), 201,361.
- SIXTH DISTRICT.**—*Counties:* Davis, Jasper, Keokuk, Mahaska, Monroe, Poweshiek, and Wapello (7 counties). Population (1910), 174,130; (1915), 175,063.
- SEVENTH DISTRICT.**—*Counties:* Dallas, Madison, Marion, Polk, Story, and Warren (6 counties). Population (1910), 214,959; (1915), 238,161.
- EIGHTH DISTRICT.**—*Counties:* Adams, Appanoose, Clarke, Decatur, Fremont, Lucas, Page, Ringgold, Taylor, Union, and Wayne (11 counties). Population (1910), 181,885; (1915), 189,055.
- NINTH DISTRICT.**—*Counties:* Adair, Audubon, Cass, Guthrie, Harrison, Mills, Montgomery, Pottawattamie, and Shelby (9 counties). Population (1910), 191,473; (1915), 195,657.

TENTH DISTRICT.—*Counties:* Boone, Calhoun, Carroll, Crawford, Emmet, Greene, Hamilton, Hancock, Humboldt, Kossuth, Palo Alto, Pocahontas, Webster, and Winnebago (14 counties). Population (1910), 252,035; (1915), 271,369.

ELEVENTH DISTRICT.—*Counties:* Buena Vista, Cherokee, Clay, Dickinson, Ida, Lyon, Monona, O'Brien, Osceola, Plymouth, Sac, Sioux, and Woodbury (13 counties). Population (1910), 254,944; (1915), 279,532

KANSAS.

Eight districts. Population (1910), 1,690,949; (1915), 1,672,545.

FIRST DISTRICT.—*Counties:* Atchison, Brown, Doniphan, Jackson, Jefferson, Leavenworth, Nemaha, and Shawnee (8 counties). Population (1910), 218,683; (1915), 217,487.

SECOND DISTRICT.—*Counties:* Allen, Anderson, Bourbon, Douglas, Franklin, Johnson, Linn, Miami, and Wyandotte (9 counties). Population (1910), 264,205; (1915), 271,789.

THIRD DISTRICT.—*Counties:* Chautauqua, Cherokee, Cowley, Crawford, Elk, Labette, Montgomery, Neosho, and Wilson (9 counties). Population (1910), 267,148; (1915), 271,864.

FOURTH DISTRICT.—*Counties:* Chase, Coffey, Greenwood, Lyon, Marion, Morris, Osage, Pottawatomie, Wabaunsee, and Woodson (10 counties). Population (1910), 158,129; (1915), 153,907.

FIFTH DISTRICT.—*Counties:* Clay, Cloud, Dickinson, Geary, Marshall, Ottawa, Republic, Riley, Saline, and Washington (10 counties). Population (1910), 180,169; (1915), 176,081.

SIXTH DISTRICT.—*Counties:* Cheyenne, Decatur, Ellis, Ellsworth, Gove, Graham, Jewell, Lincoln, Logan, Mitchell, Norton, Osborne, Phillips, Rawlins, Rooks, Russell, Sheridan, Sherman, Smith, Thomas, Trego, and Wallace (22 counties). Population (1910), 203,431; (1915), 189,976.

SEVENTH DISTRICT.—*Counties:* Barber, Barton, Clark, Comanche, Edwards, Finney, Ford, Grant, Gray, Greeley, Hamilton, Harper, Haskell, Hodgeman, Kearny, Kingman, Kiowa, Lane, Meade, Morton, Ness, Pawnee, Pratt, Reno, Rice, Rush, Scott, Seward, Stafford, Stanton, Stevens, and Wichita (32 counties). Population (1910), 231,655; (1915), 229,436.

EIGHTH DISTRICT.—*Counties:* Butler, Harvey, McPherson, Sedgwick, and Sumner (5 counties). Population (1910), 167,529; (1915), 162,005.

KENTUCKY.

Eleven districts. Population (1910), 2,289,905.

FIRST DISTRICT.—*Counties:* Ballard, Caldwell, Calloway, Carlisle, Crittenden, Fulton, Graves, Hickman, Livingston, Lyon, McCracken, Marshall, and Trigg (13 counties). Population (1910), 213,791.

SECOND DISTRICT.—*Counties:* Christian, Daviess, Hancock, Henderson, Hopkins, McLean, Union, and Webster (8 counties). Population (1910), 206,121.

THIRD DISTRICT.—*Counties:* Allen, Barren, Butler, Edmonson, Logan, Metcalfe, Muhlenberg, Simpson, Todd, and Warren (10 counties). Population (1910), 189,004.

FOURTH DISTRICT.—*Counties:* Breckinridge, Bullitt, Grayson, Green, Hardin, Hart, Larue, Marion, Meade, Nelson, Ohio, Taylor, and Washington (13 counties). Population (1910), 210,406.

FIFTH DISTRICT.—*County:* Jefferson. Population (1910), 262,920.

SIXTH DISTRICT.—*Counties:* Boone, Campbell, Carroll, Gallatin, Grant, Kenton, Pendleton, and Trimble (8 counties). Population (1910), 181,029.

SEVENTH DISTRICT.—*Counties:* Bourbon, Clark, Estill, Fayette, Franklin, Henry, Lee, Oldham, Owen, Powell, Scott, and Woodford (12 counties). Population (1910), 197,110.

EIGHTH DISTRICT.—*Counties:* Adair, Anderson, Boyle, Casey, Garrard, Jessamine, Lincoln, Madison, Mercer, Shelby, and Spencer (11 counties). Population (1910), 165,822.

NINTH DISTRICT.—*Counties:* Bath, Boyd, Bracken, Breathitt, Carter, Elliott, Fleming, Greenup, Harrison, Lawrence, Lewis, Mason, Menifee, Montgomery, Morgan, Nicholas, Robertson, Rowan, and Wolfe (19 counties). Population (1910), 273,343.

TENTH DISTRICT.—*Counties:* Floyd, Jackson, Johnson, Knott, Letcher, Magoffin, Martin, Owsley, Perry, and Pike (10 counties). Population (1910), 140,111.

ELEVENTH DISTRICT.—*Counties:* Bell, Clay, Clinton, Cumberland, Harlan, Knox, Laurel, Leslie, McCreary, Monroe, Pulaski, Rockcastle, Russell, Wayne, and Whitley (15 counties). Population (1910), 250,248.

LOUISIANA.

Eight districts. Population (1910), 1,656,388.

FIRST DISTRICT.—*Parish*: Orleans (coextensive with New Orleans city). Population (1910), 339,075.

SECOND DISTRICT.—*Parishes*: Jefferson, Plaquemines, St. Bernard, St. Charles, St. James, and St. John the Baptist (6 parishes). Population (1910), 84,602.

THIRD DISTRICT.—*Parishes*: Assumption, Iberia, Lafayette, Lafourche, St. Martin, St. Mary, Terrebonne, and Vermilion (8 parishes). Population (1910), 234,382.

FOURTH DISTRICT.—*Parishes*: Bienville, Bossier, Caddo, Claiborne, De Soto, Red River, and Webster (7 parishes). Population (1910), 185,041.

FIFTH DISTRICT.—*Parishes*: Caldwell, Catahoula, Concordia, East Carroll, Franklin, Jackson, Lincoln, Madison, Morehouse, Ouachita, Richland, Tensas, Union, and West Carroll (14 parishes). Population (1910), 204,036.

SIXTH DISTRICT.—*Parishes*: Ascension, East Baton Rouge, East Feliciana, Iberville, Livingston, Pointe Coupee, St. Helena, St. Tammany, Tangipahoa, Washington, West Baton Rouge, and West Feliciana (12 parishes). Population (1910), 247,612.

SEVENTH DISTRICT.—*Parishes*: Acadia, Allen, Beauregard, Calcasieu, Cameron, Evangeline, Jefferson Davis, and St. Landry (8 parishes). Population (1910), 165,563.

EIGHTH DISTRICT.—*Parishes*: Avoyelles, Grant, La Salle, Natchitoches, Rapides, Sabine, Vernon, and Winn (8 parishes). Population (1910), 196,077.

MAINE.

Four districts. Population (1910), 742,371.

FIRST DISTRICT.—*Counties*: Cumberland and York (2 counties). Population (1910), 180,540.

SECOND DISTRICT.—*Counties*: Androscoggin, Franklin, Knox, Lincoln, Oxford, and Sagadahoc (6 counties). Population (1910), 180,968.

THIRD DISTRICT.—*Counties*: Hancock, Kennebec, Somerset, Waldo, and Washington (5 counties). Population (1910), 201,027.

FOURTH DISTRICT.—*Counties*: Aroostook, Penobscot, and Piscataquis (3 counties). Population (1910), 179,836.

MARYLAND.

Five districts. Population (1910), 1,295,346.

FIRST DISTRICT.—*Counties*: Caroline, Cecil, Dorchester, Kent, Queen Annes, Somerset, Talbot, Wicomico, and Worcester (9 counties). Population (1910), 200,171.

SECOND DISTRICT.—*Counties*: Baltimore, Carroll, and Harford (3 counties). Population (1910), 184,248.

THIRD DISTRICT.—*City of Baltimore*. Population (1910), 558,485.

FOURTH DISTRICT.—*Counties*: Anne Arundel, Calvert, Charles, Howard, Prince Georges, and St. Marys (6 counties). Population (1910), 135,547.

FIFTH DISTRICT.—*Counties*: Allegany, Frederick, Garrett, Montgomery, and Washington (5 counties). Population (1910), 216,895.

MASSACHUSETTS.

Eight districts. Population (1910), 3,366,416; (1915), 3,693,310.

FIRST DISTRICT.—*Counties*: Berkshire, Franklin, and Hampshire (3 counties). Population (1910), 212,186; (1915), 232,514.

SECOND DISTRICT.—*County*: Hampden. Population (1910), 231,369; (1915), 262,944.

THIRD DISTRICT.—*County*: Worcester. Population (1910), 399,657; (1915), 430,703.

FOURTH DISTRICT.—*County*: Middlesex. Population (1910), 669,915; (1915), 733,624.

FIFTH DISTRICT.—*County*: Essex. Population (1910), 436,477; (1915), 463,662.

SIXTH DISTRICT.—*County*: Suffolk. Population (1910), 731,388; (1915), 826,801.

SEVENTH DISTRICT.—*Counties*: Bristol, Dukes, and Nantucket (3 counties). Population (1910), 326,039; (1915), 355,034.

EIGHTH DISTRICT.—*Counties*: Barnstable, Norfolk, and Plymouth (3 counties). Population (1910), 359,385; (1915), 388,028.

MICHIGAN.

Eleven districts. Population (1910), 2,810,173.

FIRST DISTRICT.—*County*: Wayne. Population (1910), 531,591.

SECOND DISTRICT.—*Counties*: Jackson, Lenawee, Monroe, and Washtenaw (4 counties). Population (1910), 178,964.

THIRD DISTRICT.—*Counties*: Branch, Calhoun, Eaton, Hillsdale, and Kalamazoo (5 counties). Population (1910), 202,842.

FOURTH DISTRICT.—*Counties*: Allegan, Barry, Berrien, Cass, St. Joseph, and Van Buren (6 counties). Population (1910), 195,382.

FIFTH DISTRICT.—*Counties*: Kent and Ottawa (2 counties). Population (1910), 204,446.

SIXTH DISTRICT.—*Counties*: Genesee, Ingham, Livingston, and Oakland (4 counties). Population (1910), 185,177.

SEVENTH DISTRICT.—*Counties*: Huron, Lapeer, Macomb, St. Clair, Sanilac, and Tuscola (6 counties). Population (1910), 214,581.

EIGHTH DISTRICT.—*Counties*: Clinton, Gratiot, Ionia, Montcalm, Saginaw, and Shiawassee (6 counties). Population (1910), 240,104.

NINTH DISTRICT.—*Counties*: Benzie, Grand Traverse, Lake, Leelanau, Manistee, Mason, Missaukee, Muskegon, Newaygo, Oceana, and Wexford (11 counties). Population (1910), 208,040.

TENTH DISTRICT.—*Counties*: Alcona, Alpena, Antrim, Arenac, Bay, Charlevoix, Cheboygan, Clare, Crawford, Emmet, Gladwin, Iosco, Isabella, Kalkaska, Mecosta, Midland, Montmorency, Ogemaw, Osceola, Oscoda, Otsego, Presque Isle, and Roscommon (23 counties). Population (1910), 323,418.

ELEVENTH DISTRICT.—*Counties*: Alger, Baraga, Chippewa, Delta, Dickinson, Gogebic, Houghton, Iron, Keweenaw, Luce, Mackinac, Marquette, Menominee, Ontonagon, and Schoolcraft (15 counties). Population (1910), 325,628.

MINNESOTA.

Ten districts. Population (1910), 2,075,708.

FIRST DISTRICT.—*Counties*: Dodge, Fillmore, Freeborn, Houston, Mower, Olmstead, Steele, Wabasha, Waseca, and Winona (10 counties). Population (1910), 201,054.

SECOND DISTRICT.—*Counties*: Blue Earth, Brown, Cottonwood, Faribault, Jackson, Lincoln, Martin, Murray, Nobles, Pipestone, Redwood, Rock, and Watonwan (13 counties). Population (1910), 200,501.

THIRD DISTRICT.—*Counties*: Carver, Dakota, Goodhue, Le Sueur, McLeod, Nicollet, Rice, Scott, Sibley, and Washington (10 counties). Population (1910), 208,040.

FOURTH DISTRICT.—*County*: Ramsey. Population (1910), 223,675.

FIFTH DISTRICT.—*County*: Hennepin. Population (1910), 333,480.

SIXTH DISTRICT.—*Counties*: Aitkin, Beltrami, Benton, Cass, Crow Wing, Hubbard, Morrison, Sherburne, Stearns, Todd, and Wadena (11 counties). Population (1910), 191,616.

SEVENTH DISTRICT.—*Counties*: Big Stone, Chippewa, Douglas, Grant, Kandiyohi, Lac qui Parle, Lyon, Meeker, Pope, Renville, Stevens, Swift, Traverse, and Yellow Medicine (14 counties). Population (1910), 197,322.

EIGHTH DISTRICT.—*Counties*: Carlton, Cook, Itasca, Koochiching, Lake, and St. Louis (6 counties). Population (1910), 213,819.

NINTH DISTRICT.—*Counties*: Becker, Clay, Clearwater, Kittson, Mahnomen, Marshall, Norman, Otter Tail, Pennington, Polk, Red Lake, Roseau, and Wilkin (13 counties). Population (1910), 206,430.

TENTH DISTRICT.—*Counties*: Anoka, Chisago, Isanti, Kanabec, Mille Lacs, Pine, and Wright (7 counties). Population (1910), 99,771.

MISSISSIPPI.

Eight districts. Population (1910), 1,797,114.

- FIRST DISTRICT.—*Counties:* Alcorn, Itawamba, Lee, Lowndes, Monroe, Noxubee, Oktibbeha, Prentiss, and Tishomingo (9 counties). Population (1910), 205,637.
- SECOND DISTRICT.—*Counties:* Benton, De Soto, Lafayette, Marshall, Panola, Tallahatchie, Tate, Tippah, and Union (9 counties). Population (1910), 195,748.
- THIRD DISTRICT.—*Counties:* Bolivar, Coahoma, Holmes, Humphreys, Issaquena, Leflore, Quitman, Sharkey, Sunflower, Tunica, and Washington (11 counties). Population (1910), 292,713.
- FOURTH DISTRICT.—*Counties:* Attala, Calhoun, Carroll, Chickasaw, Choctaw, Clay, Grenada, Montgomery, Pontotoc, Webster, and Yalobusha (11 counties). Population (1910), 216,615.
- FIFTH DISTRICT.—*Counties:* Clarke, Jasper, Kemper, Lauderdale, Leake, Neshoba, Newton, Scott, Smith, and Winston (10 counties). Population (1910), 217,223.
- SIXTH DISTRICT.—*Counties:* Covington, Forrest, George, Greene, Hancock, Harrison, Jackson, Jefferson Davis, Jones, Lamar, Lawrence, Marion, Pearl River, Perry, Simpson, Stone, and Wayne (17 counties). Population (1910), 244,949.
- SEVENTH DISTRICT.—*Counties:* Adams, Amite, Claiborne, Copiah, Franklin, Jefferson, Lincoln, Pike, Walthall, and Wilkinson (10 counties). Population (1910), 218,894.
- EIGHTH DISTRICT.—*Counties:* Hinds, Madison, Rankin, Warren, and Yazoo (5 counties). Population (1910), 205,335.

MISSOURI.

Fourteen districts. Population (1910), 3,293,335.

- FIRST DISTRICT.—*Counties:* Adair, Clark, Knox, Lewis, Macon, Marion, Putnam, Schuyler, Scotland, and Shelby (10 counties). Population (1910), 174,971.
- SECOND DISTRICT.—*Counties:* Carroll, Chariton, Grundy, Linn, Livingston, Monroe, Randolph, and Sullivan (8 counties). Population (1910), 171,135.
- THIRD DISTRICT.—*Counties:* Caldwell, Clay, Clinton, Daviess, Dekalb, Gentry, Harrison, Mercer, Ray, and Worth (10 counties). Population (1910), 159,419.
- FOURTH DISTRICT.—*Counties:* Andrew, Atchison, Buchanan, Holt, Nodaway, and Platte (6 counties). Population (1910), 179,707.
- FIFTH DISTRICT.—*County:* Jackson. Population (1910), 283,522.
- SIXTH DISTRICT.—*Counties:* Bates, Cass, Cedar, Dade, Henry, Johnson, and St. Clair (7 counties). Population (1910), 150,486.
- SEVENTH DISTRICT.—*Counties:* Benton, Greene, Hickory, Howard, Lafayette, Pettis, Polk, and Saline (8 counties). Population (1910), 218,182.
- EIGHTH DISTRICT.—*Counties:* Boone, Camden, Cole, Cooper, Miller, Moniteau, Morgan, and Osage (8 counties). Population (1910), 142,621.
- NINTH DISTRICT.—*Counties:* Audrain, Callaway, Franklin, Gasconade, Lincoln, Montgomery, Pike, Ralls, St. Charles, and Warren (10 counties). Population (1910), 190,688.
- TENTH DISTRICT.—*City of St. Louis:* Population (1910), 687,029.
- ELEVENTH DISTRICT.—*Counties:* Bollinger, Carter, Iron, Jefferson, Madison, Perry, Reynolds, St. Francois, St. Louis, Ste. Genevieve, Washington, and Wayne (12 counties). Population (1910), 249,605.
- TWELFTH DISTRICT.—*Counties:* Butler, Cape Girardeau, Christian, Douglas, Dunklin, Howell, Mississippi, New Madrid, Oregon, Ozark, Pemiscot, Ripley, Scott, Stoddard, Stone, and Taney (16 counties). Population (1910), 296,316.
- THIRTEENTH DISTRICT.—*Counties:* Barry, Barton, Jasper, Lawrence, McDonald, Newton, and Vernon (7 counties). Population (1910), 226,374.
- FOURTEENTH DISTRICT.—*Counties:* Crawford, Dallas, Dent, Laclede, Maries, Phelps, Pulaski, Shannon, Texas, Webster, and Wright (11 counties). Population (1910), 163,280.

MONTANA.

Three districts. Population (1910), 376,053.

FIRST DISTRICT.—*Counties:* Beaverhead, Broadwater, Deer Lodge, Flathead, Gallatin, Granite, Jefferson, Lewis and Clark, Lincoln, Madison, Mineral, Missoula, Powell, Ravalli, Sanders, and Silver Bow (16 counties). Population (1910), 198,779.

SECOND DISTRICT.—*Counties:* Blaine, Cascade, Chouteau, Dawson, Fergus, Garfield, Glacier, Hill, McCone, Phillips, Pondera, Richland, Roosevelt, Sheridan, Teton, Toole, and Valley (17 counties). Population (1910), 99,310.

THIRD DISTRICT.—*Counties:* Big Horn, Carbon, Carter, Custer, Fallon, Meagher, Musselshell, Park, Powder River, Prairie, Rosebud, Stillwater, Sweet Grass, Treasure, Wheatland, Wibaux, and Yellowstone (17 counties). Population (1910), 77,964.

NEBRASKA.

Six districts. Population (1910), 1,192,214.

FIRST DISTRICT.—*Counties:* Cass, Johnson, Lancaster, Nemaha, Otoe, Pawnee, and Richardson (7 counties). Population (1910), 164,214.

SECOND DISTRICT.—*Counties:* Douglas, Sarpy, and Washington (3 counties). Population (1910), 190,558.

THIRD DISTRICT.—*Counties:* Antelope, Boone, Burt, Cedar, Colfax, Cuming, Dakota, Dixon, Dodge, Knox, Madison, Merrick, Nance, Pierce, Platte, Stanton, Thurston, and Wayne (18 counties). Population (1910), 233,178.

FOURTH DISTRICT.—*Counties:* Butler, Fillmore, Gage, Hamilton, Jefferson, Polk, Saline, Saunders, Seward, Thayer, and York (11 counties). Population (1910), 189,670.

FIFTH DISTRICT.—*Counties:* Adams, Chase, Clay, Dundy, Franklin, Frontier, Furnas, Gosper, Hall, Harlan, Hayes, Hitchcock, Kearney, Nuckolls, Perkins, Phelps, Redwillow, and Webster (18 counties). Population (1910), 176,806.

SIXTH DISTRICT.—*Counties:* Arthur, Banner, Blaine, Box Butte, Boyd, Brown, Buffalo, Cherry, Cheyenne, Custer, Dawes, Dawson, Deuel, Garden, Garfield, Grant, Greeley, Holt, Hooker, Howard, Keith, Keyapaha, Kimball, Lincoln, Logan, Loup, McPherson, Morrill, Rock, Scotts Bluff, Sheridan, Sherman, Sioux, Thomas, Valley, and Wheeler (36 counties). Population (1910), 237,788.

NEVADA.

Two districts. Population (1910), 81,875.

FIRST DISTRICT.—*Counties:* Churchill, Douglas, Elko, Eureka, Humboldt, Lander, Lyon, Ormsby, Storey, Washoe, and White Pine (11 counties). Population (1910), 58,183.

SECOND DISTRICT.—*Counties:* Clark, Esmeralda, Lincoln, Mineral, and Nye (5 counties.) Population (1910), 23,692.

NEW HAMPSHIRE.

Two districts. Population (1910), 430,572.

FIRST DISTRICT.—*Counties:* Belknap, Carroll, Coos, Merrimack, Rockingham, and Strafford (6 counties). Population (1910), 212,852.

SECOND DISTRICT.—*Counties:* Cheshire, Grafton, Hillsborough, and Sullivan (4 counties). Population (1910), 217,720.

NEW JERSEY.

Nine districts. Population (1910), 2,537,167; (1915), 2,844,342.

FIRST DISTRICT.—*Counties:* Camden, Gloucester, and Salem (3 counties). Population (1910), 206,396; (1915), 237,100.

SECOND DISTRICT.—*Counties:* Atlantic, Burlington, Cape May, and Cumberland (4 counties). Population (1910), 213,357; (1915), 241,465.

THIRD DISTRICT.—*Counties:* Middlesex, Monmouth, and Ocean (3 counties). Population (1910), 230,478; (1915), 275,363.

FOURTH DISTRICT.—*Counties:* Hunterdon, Mercer, and Somerset (3 counties). Population (1910), 198,046; (1915), 218,632.

FIFTH DISTRICT.—*Counties:* Morris and Union (2 counties). Population (1910), 214,901; (1915), 248,836.

SIXTH DISTRICT.—*Counties:* Bergen, Sussex, and Warren (3 counties). Population (1910), 207,970; (1915), 248,887.

SEVENTH DISTRICT.—*County:* Passaic. Population (1910), 215,902; (1915), 236,364.

EIGHTH DISTRICT.—*County:* Essex. Population (1910), 512,886; (1915), 566,324.

NINTH DISTRICT.—*County:* Hudson. Population (1910), 537,231; (1915), 571,371.

NEW MEXICO.

Two districts. Population (1910), 327,301.

FIRST DISTRICT.—*Counties:* Chaves, Colfax, Curry, De Baca, Eddy, Guadalupe, Lea, Lincoln, Mora, Otero, Quay, Roosevelt, San Miguel, Torrance, and Union (15 counties). Population (1910), 167,011.

SECOND DISTRICT.—*Counties:* Bernalillo, Dona Ana, Grant, Luna, McKinley, Rio Arriba, San Juan, Sandoval, Sante Fe, Sierra, Socorro, Taos, and Valencia (13 counties). Population (1910), 160,290.

NEW YORK.

Twenty-two districts. Population (1910), 9,113,614; (1915), 9,687,744.

FIRST DISTRICT.—*County:* New York (coextensive with Manhattan borough). Population (1910), 2,331,542; (1915), 2,137,747.

SECOND DISTRICT.—*County:* Bronx (coextensive with Bronx borough). Population (1910), 430,980; (1915), 615,600.

THIRD DISTRICT.—*Counties:* Kings (coextensive with Brooklyn borough), and Richmond (coextensive with Richmond borough) (2 counties). Population (1910), 1,720,320; (1915), 1,897,147.

FOURTH DISTRICT.—*County:* Queens (coextensive with Queens borough). Population (1910), 284,041; (1915), 396,727.

FIFTH DISTRICT.—*Counties:* Nassau and Suffolk (2 counties). Population (1910), 180,068; (1915), 221,167.

SIXTH DISTRICT.—*County:* Westchester. Population (1910), 283,055; (1915), 321,713.

SEVENTH DISTRICT.—*Counties:* Dutchess, Orange, Putnam, and Rockland (4 counties). Population (1910), 265,200; (1915), 268,832.

EIGHTH DISTRICT.—*Counties:* Columbia, Greene, Schoharie, Sullivan, and Ulster (5 counties). Population (1910), 223,304; (1915), 220,763.

NINTH DISTRICT.—*County:* Albany. Population (1910), 173,666; (1915), 183,330.

TENTH DISTRICT.—*Counties:* Rensselaer, Saratoga, Warren, and Washington (4 counties). Population (1910), 264,194; (1915), 264,244.

ELEVENTH DISTRICT.—*Counties:* Fulton, Hamilton, Montgomery, and Schenectady (4 counties). Population (1910), 194,709; (1915), 209,771.

TWELFTH DISTRICT.—*Counties:* Clinton, Essex, Franklin, and St. Lawrence (4 counties). Population (1910), 216,410; (1915), 216,494.

THIRTEENTH DISTRICT.—*Counties:* Jefferson, Lewis, Madison, and Oswego (4 counties). Population (1910), 216,184; (1915), 224,627.

FOURTEENTH DISTRICT.—*Counties:* Herkimer and Oneida (2 counties). Population (1910), 210,513; (1915), 231,440.

FIFTEENTH DISTRICT.—*Counties:* Broome, Chenango, Delaware, and Otsego (4 counties). Population (1910), 207,175; (1915), 221,818.

SIXTEENTH DISTRICT.—*Counties:* Cortland and Onondaga (2 counties). Population (1910), 229,547; (1915), 244,066.

SEVENTEENTH DISTRICT.—*Counties:* Cayuga, Ontario, Seneca, Wayne, and Yates (5 counties). Population (1910), 215,185; (1915), 217,945.

EIGHTEENTH DISTRICT.—*Counties:* Chemung, Schuyler, Steuben, Tioga, and Tompkins (5 counties). Population (1910), 211,299; (1915), 218,685.

NINETEENTH DISTRICT.—*County:* Monroe. Population (1910), 283,212; (1915), 319,310.

TWENTIETH DISTRICT.—*Counties:* Genessee, Livingston, Niagara, Orleans, and Wyoming (5 counties). Population (1910), 231,568; (1915), 254,631.

TWENTY-FIRST DISTRICT.—*County:* Erie. Population (1910), 528,985; (1915), 571,897.

TWENTY-SECOND DISTRICT.—*Counties:* Allegany, Cattaraugus, and Chautauqua (3 counties). Population (1910), 212,457; (1915), 229,790.

NORTH CAROLINA.

Ten districts. Population (1910), 2,206,287.

FIRST DISTRICT.—*Counties:* Beaufort, Camden, Chowan, Currituck, Dare, Gates, Hertford, Hyde, Martin, Pasquotank, Perquimans, Pitt, Tyrrell, and Washington (14 counties). Population (1910), 193,250.

SECOND DISTRICT.—*Counties:* Bertie, Edgecombe, Greene, Halifax, Lenoir, Northampton, Warren, and Wilson (8 counties). Population (1910), 199,405.

THIRD DISTRICT.—*Counties:* Carteret, Craven, Duplin, Jones, Onslow, Pamlico, Pender, Sampson, and Wayne (9 counties). Population (1910), 178,775.

FOURTH DISTRICT.—*Counties:* Chatham, Franklin, Johnston, Nash, Vance, and Wake (6 counties). Population (1910), 205,109.

FIFTH DISTRICT.—*Counties:* Alamance, Caswell, Durham, Forsyth, Granville, Guilford, Orange, Person, Rockingham, Stokes, and Surry (11 counties). Population (1910), 330,474.

SIXTH DISTRICT.—*Counties:* Bladen, Brunswick, Columbus, Cumberland, Harnett, New Hanover, and Robeson (7 counties). Population (1910), 201,898.

SEVENTH DISTRICT.—*Counties:* Anson, Davidson, Davie, Hoke, Lee, Montgomery, Moore, Randolph, Richmond, Scotland, Union, Wilkes, and Yadkin (13 counties). Population (1910), 255,130.

EIGHTH DISTRICT.—*Counties:* Alexander, Alleghany, Ashe, Cabarrus, Caldwell, Iredell, Rowan, Stanly, and Watauga (9 counties). Population (1910), 190,531.

NINTH DISTRICT.—*Counties:* Avery, Burke, Catawba, Cleveland, Gaston, Lincoln, Madison, Mecklenburg, Mitchell, and Yancey (10 counties). Population (1910), 249,495.

TENTH DISTRICT.—*Counties:* Buncombe, Cherokee, Clay, Graham, Haywood, Henderson, Jackson, McDowell, Macon, Polk, Rutherford, Swain, and Transylvania (13 counties). Population (1910), 202,220.

NORTH DAKOTA.

Three districts. Population (1910), 577,056; (1915), 636,994.

FIRST DISTRICT.—*Counties:* Cass, Cavalier, Grand Forks, Nelson, Pembina, Ramsey, Ransom, Richland, Sargent, Steele, Towner, Traill, and Walsh (13 counties). Population (1910), 205,391; (1915), 215,965.

SECOND DISTRICT.—*Counties:* Barnes, Benson, Bottineau, Burleigh, Dickey, Eddy, Emmons, Foster, Griggs, Kidder, La Moure, Logan, McHenry, McIntosh, Pierce, Rolette, Sheridan, Stutsman, and Wells (19 counties). Population (1910), 202,287; (1915), 216,976.

THIRD DISTRICT.—*Counties:* Adams, Billings, Bowman, Burke, Divide, Dunn, Golden Valley, Grant, Hettinger, McKenzie, McLean, Mercer, Morton, Mountrail, Oliver, Renville, Sioux, Slope, Stark, Ward, and Williams (21 counties). Population (1910), 169,378; (1915), 204,053.

OHIO.

Nineteen districts. Population (1910), 4,767,121.

FIRST DISTRICT.—*County:* Hamilton. Population (1910), 460,732.

SECOND DISTRICT.—*Counties:* Butler, Montgomery, and Preble (3 counties). Population (1910), 257,868.

THIRD DISTRICT.—*Counties:* Allen, Auglaize, Darke, Mercer, Miami, and Shelby (6 counties). Population (1910), 228,005.

FOURTH DISTRICT.—*Counties:* Defiance, Fulton, Henry, Paulding, Putnam, VanWert, and Williams (7 counties). Population (1910), 180,550.

FIFTH DISTRICT.—*Counties:* Lucas and Ottawa (2 counties). Population (1910), 215,088.

SIXTH DISTRICT.—*Counties:* Erie, Huron, Sandusky, Seneca, and Wood (5 counties). Population (1910), 196,455.

SEVENTH DISTRICT.—*Counties:* Crawford, Hancock, Hardin, Marion, Morrow, and Wyandot (6 counties). Population (1910), 173,849.

EIGHTH DISTRICT.—*Counties:* Champaign, Clark, Clinton, Fayette, Greene, Logan, Madison, Union, and Warren (9 counties). Population (1910), 264,297.

NINTH DISTRICT.—*Counties:* Adams, Brown, Clermont, Highland, Pike, and Scioto (6 counties). Population (1910), 172,035.

TENTH DISTRICT.—*Counties:* Athens, Gallia, Jackson, Lawrence, Meigs, and Vinton (6 counties). Population (1910), 182,512.

ELEVENTH DISTRICT.—*Counties:* Fairfield, Hocking, Perry, Pickaway, and Ross (5 counties). Population (1910), 164,474.

TWELFTH DISTRICT.—*County:* Franklin. Population (1910), 221,567.

THIRTEENTH DISTRICT.—*Counties:* Ashland, Coshocton, Delaware, Knox, Licking, and Richland (6 counties). Population (1910), 213,716.

FOURTEENTH DISTRICT.—*Counties:* Lorain, Medina, Portage, and Summit (4 counties). Population (1910), 238,195.

FIFTEENTH DISTRICT.—*Counties:* Holmes, Stark, Tuscarawas, and Wayne (4 counties). Population (1910), 235,989.

SIXTEENTH DISTRICT.—*Counties:* Guernsey, Monroe, Morgan, Muskingum, Noble, and Washington (6 counties). Population (1910), 204,568.

SEVENTEENTH DISTRICT.—*Counties:* Belmont, Carroll, Columbiana, Harrison, and Jefferson (5 counties). Population (1910), 253,735.

EIGHTEENTH DISTRICT.—*Counties:* Ashtabula, Geauga, Lake, Mahoning, and Trumbull (5 counties). Population (1910), 266,061.

NINETEENTH DISTRICT.—*County:* Cuyahoga. Population (1910), 637,425.

OKLAHOMA.

Eight districts. Population (1910), 1,657,155.

FIRST DISTRICT.—*Counties:* Craig, Delaware, Mayes, Nowata, Osage, Ottawa, Pawnee, Rogers, Tulsa, and Washington (10 counties). Population (1910), 180,053.

SECOND DISTRICT.—*Counties:* Adair, Cherokee, Haskell, McIntosh, Muskogee, Okmulgee, Sequoyah, and Wagoner (8 counties). Population (1910), 188,098.

THIRD DISTRICT.—*Counties:* Atoka, Bryan, Carter, Choctaw, Latimer, Le Flore, Love, McCurtain, Marshall, Pittsburg, and Pushmataha (11 counties). Population (1910), 231,634.

FOURTH DISTRICT.—*Counties:* Coal, Creek, Hughes, Johnston, Lincoln, Okfuskee, Pontotoc, Pottawatomie, and Seminole (9 counties). Population (1910), 225,478.

FIFTH DISTRICT.—*Counties:* Cleveland, Garvin, Logan, McClain, Murray, Oklahoma, and Payne (7 counties). Population (1910), 214,498.

SIXTH DISTRICT.—*Counties:* Blaine, Caddo, Canadian, Comanche, Cotton, Grady, Jefferson, Kingfisher, and Stephens (9 counties). Population (1910), 207,451.

SEVENTH DISTRICT.—*Counties:* Beckham, Custer, Dewey, Ellis, Greer, Harmon, Jackson, Kiowa, Roger Mills, Tillman, and Washita (11 counties). Population (1910), 208,022.

EIGHTH DISTRICT.—*Counties:* Alfalfa, Beaver, Cimarron, Garfield, Grant, Harper, Kay, Major, Noble, Texas, Woods, and Woodward (12 counties). Population (1910), 201,921.

OREGON.

Three districts. Population (1910), 672,765.

FIRST DISTRICT.—*Counties:* Benton, Clackamas, Clatsop, Columbia, Coos, Curry, Douglas, Jackson, Josephine, Lane, Lincoln, Linn, Marion, Polk, Tillamook, Washington, and Yamhill (17 counties). Population (1910), 303,634.

SECOND DISTRICT.—*Counties:* Baker, Crook, Deschutes, Gilliam, Grant, Harney, Hood River, Jefferson, Klamath, Lake, Malheur, Morrow, Sherman, Umatilla, Union, Wallowa, Wasco, and Wheeler (18 counties), Population (1910), 142,870.

THIRD DISTRICT.—*County:* Multnomah. Population (1910), 226,261.

PENNSYLVANIA.

Twenty-four districts. Population (1910), 7,665,111.

FIRST DISTRICT.—*County:* Philadelphia (coextensive with Philadelphia city). Population (1910), 1,549,008.

SECOND DISTRICT.—*Counties:* Chester and Delaware (2 counties). Population (1910), 227,119.

THIRD DISTRICT.—*Counties:* Bucks and Montgomery (2 counties). Population (1910), 246,120.

FOURTH DISTRICT.—*County:* Lancaster. Population (1910), 167,029.

FIFTH DISTRICT.—*Counties:* Berks and Lehigh (2 counties). Population (1910), 302,054.

SIXTH DISTRICT.—*County:* Schuylkill. Population (1910), 207,894.

SEVENTH DISTRICT.—*Counties:* Carbon, Monroe, Northampton, and Pike (4 counties). Population (1910), 211,487.

EIGHTH DISTRICT.—*County:* Luzerne. Population (1910), 343,186.

NINTH DISTRICT.—*County:* Lackawanna. Population (1910), 259,570.

TENTH DISTRICT.—*Counties:* Bradford, Susquehanna, Wayne, and Wyoming (4 counties). Population (1910), 137,017.

ELEVENTH DISTRICT.—*Counties:* Columbia, Montour, Northumberland, and Sullivan (4 counties). Population (1910), 186,048.

TWELFTH DISTRICT.—*Counties:* Cumberland, Dauphin, and Lebanon (3 counties). Population (1910), 250,196.

THIRTEENTH DISTRICT.—*Counties:* Adams and York (2 counties). Population (1910), 170,724.

FOURTEENTH DISTRICT.—*Counties:* Franklin, Fulton, Huntingdon, Juniata, Mifflin, Perry, Snyder, and Union (8 counties). Population (1910), 207,765.

FIFTEENTH DISTRICT.—*Counties:* Cameron, Center, Clearfield, and McKean (4 counties). Population (1910), 192,704.

SIXTEENTH DISTRICT.—*Counties:* Clinton, Lycoming, Potter, and Tioga (4 counties). Population (1910), 184,916.

SEVENTEENTH DISTRICT.—*Counties:* Elk, Forest, Mercer, Venango, and Warren (5 counties). Population (1910), 218,937.

EIGHTEENTH DISTRICT.—*Counties:* Armstrong, Clarion, Indiana, and Jefferson (4 counties). Population (1910), 233,818.

NINETEENTH DISTRICT.—*Counties:* Butler and Westmoreland (2 counties). Population (1910), 303,993.

TWENTIETH DISTRICT.—*Counties:* Bedford, Blair, and Cambria (3 counties). Population (1910), 313,868.

TWENTY-FIRST DISTRICT.—*Counties:* Fayette, Greene, and Somerset (3 counties). Population (1910), 264,048.

TWENTY-SECOND DISTRICT.—*Counties:* Beaver, Lawrence, and Washington (3 counties). Population (1910), 292,065.

TWENTY-THIRD DISTRICT.—*Counties:* Crawford and Erie (2 counties). Population (1910), 177,082.

TWENTY-FOURTH DISTRICT.—*County:* Allegheny. Population (1910), 1,018,463.

PORTO RICO.

Two districts. Population (1910), 1,118,012.

FIRST DISTRICT.—*Districts:* Aguadilla, Arecibo, Humacao (including Culebra and Vieques Islands), and San Juan. Population (1910), 636,409.

SECOND DISTRICT.—*Districts:* Guayama, Mayaguez, and Ponce. Population (1910), 481,603.

RHODE ISLAND.

One district. Population (1910), 542,610; (1915), 595,986.

SOUTH CAROLINA.

Seven districts. Population (1910), 1,515,400.

FIRST DISTRICT.—*Counties:* Berkeley, Charleston, Clarendon, Colleton, and Dorchester (5 counties). Population (1910), 197,550.

SECOND DISTRICT.—*Counties:* Aiken, Allendale, Bamberg, Barnwell, Beaufort, Edgefield, Hampton, Jasper, and Saluda (9 counties). Population (1910), 199,307.

THIRD DISTRICT.—*Counties:* Abbeville, Anderson, Greenwood, McCormick, Newberry, Oconee, and Pickens (7 counties). Population (1910), 225,942.

FOURTH DISTRICT.—*Counties:* Greenville, Laurens, Spartanburg, and Union (4 counties). Population (1910), 223,303.

FIFTH DISTRICT.—*Counties:* Cherokee, Chester, Chesterfield, Fairfield, Kershaw, Lancaster, and York (7 counties). Population (1910), 212,809.

SIXTH DISTRICT.—*Counties:* Darlington, Dillon, Florence, Georgetown, Horry, Marion, Marlboro, and Williamsburg (8 counties). Population (1910), 232,989.

SEVENTH DISTRICT.—*Counties:* Calhoun, Lee, Lexington, Orangeburg, Richland, and Sumter (6 counties). Population (1910), 223,500.

SOUTH DAKOTA.

Three districts. Population (1910), 583,888; (1915), 582,765.

FIRST DISTRICT.—*Counties:* Aurora, Bon Homme, Brule, Buffalo, Charles Mix, Clay, Davison, Douglas, Hanson, Hutchinson, Jerauld, Lake, Lincoln, McCook, Miner, Minnehaha, Moody, Sanborn, Turner, Union, and Yankton (21 counties). Population (1910), 213,812; (1915), 233,539.

SECOND DISTRICT.—*Counties:* Beadle, Brookings, Brown, Campbell, Clark, Codington, Day, Deuel, Edmunds, Faulk, Grant, Hamlin, Hand, Hughes, Hyde, Kingsbury, McPherson, Marshall, Potter, Roberts, Spink, Sully, and Walworth (23 counties). Population (1910), 229,460; (1915), 225,803.

THIRD DISTRICT.—*Counties:* Armstrong, Bennett, Butte, Corson, Custer, Dewey, Fall River, Gregory, Haakon, Harding, Jackson, Jones, Lawrence, Lyman, Meade, Mellette, Pennington, Perkins, Shannon, Stanley, Todd, Tripp, Washabaugh, Washington, and Ziebach (25 counties). Population (1910), 140,616; (1915), 123,423.

TENNESSEE.

Ten districts. Population (1910), 2,184,789.

FIRST DISTRICT.—*Counties:* Carter, Claiborne, Cocke, Grainger, Greene, Hancock, Hawkins, Johnson, Sevier, Sullivan, Unicoi, and Washington (12 counties). Population (1910), 241,853.

SECOND DISTRICT.—*Counties:* Anderson, Blount, Campbell, Hamblen, Jefferson, Knox, Loudon, Roane, Scott, and Union (10 counties). Population (1910), 252,338.

THIRD DISTRICT.—*Counties:* Bledsoe, Bradley, Franklin, Grundy, Hamilton, James, McMinn, Marion, Meigs, Monroe, Polk, Sequatchie, Van Buren, Warren, and White (15 counties). Population (1910), 265,724.

- FOURTH DISTRICT.—*Counties:* Clay, Cumberland, Fentress, Jackson, Macon, Morgan, Overton, Pickett, Putnam, Rhea, Smith, Sumner, Trousdale, and Wilson (14 counties). Population (1910), 198,646.
- FIFTH DISTRICT.—*Counties:* Bedford, Cannon, Coffee, DeKalb, Lincoln, Marshall, Moore, and Rutherford (8 counties). Population (1910), 145,330.
- SIXTH DISTRICT.—*Counties:* Cheatham, Davidson, Montgomery, Robertson, and Stewart (5 counties). Population (1910), 234,016.
- SEVENTH DISTRICT.—*Counties:* Dickson, Giles, Hickman, Houston, Humphreys, Lawrence, Lewis, Maury, Wayne, and Williamson (10 counties). Population (1910), 189,576.
- EIGHTH DISTRICT.—*Counties:* Benton, Carroll, Chester, Decatur, Hardin, Henderson, Henry, McNairy, Madison, and Perry (10 counties). Population (1910), 180,119.
- NINTH DISTRICT.—*Counties:* Crockett, Dyer, Gibson, Haywood, Lake, Lauderdale, Obion, and Weakley (8 counties). Population (1910), 203,021.
- TENTH DISTRICT.—*Counties:* Fayette, Hardeman, Shelby, and Tipton (4 counties). Population (1910), 274,166.

TEXAS.

Eighteen districts. Population (1910), 3,896,542.

- FIRST DISTRICT.—*Counties:* Bowie, Camp, Cass, Delta, Franklin, Hopkins, Lamar, Marion, Morris, Red River, and Titus (11 counties). Population (1910), 239,341.
- SECOND DISTRICT.—*Counties:* Angelina, Cherokee, Hardin, Harrison, Jasper, Jefferson, Nacogdoches, Newton, Orange, Panola, Sabine, San Augustine, Shelby, and Tyler (14 counties). Population (1910), 273,842.
- THIRD DISTRICT.—*Counties:* Gregg, Henderson, Kaufman, Rusk, Smith, Upshur, Van Zandt, and Wood (8 counties). Population (1910), 207,314.
- FOURTH DISTRICT.—*Counties:* Collin, Fannin, Grayson, Hunt, and Rains (5 counties). Population (1910), 214,721.
- FIFTH DISTRICT.—*Counties:* Dallas, Ellis, and Rockwall (3 counties). Population (1910), 197,449.
- SIXTH DISTRICT.—*Counties:* Brazos, Freestone, Hill, Leon, Limestone, Madison, Milam, Navarro, and Robertson (9 counties). Population (1910), 259,062.
- SEVENTH DISTRICT.—*Counties:* Anderson, Chambers, Galveston, Houston, Liberty, Montgomery, Polk, San Jacinto, Trinity, and Walker (10 counties). Population (1910), 190,122.
- EIGHTH DISTRICT.—*Counties:* Fort Bend, Grimes, Harris, and Waller (4 counties). Population (1910), 167,204.
- NINTH DISTRICT.—*Counties:* Brazoria, Calhoun, Colorado, DeWitt, Fayette, Goliad, Gonzales, Jackson, Lavaca, Matagorda, Refugio, Victoria, and Wharton (13 counties). Population (1910), 212,502.
- TENTH DISTRICT.—*Counties:* Austin, Bastrop, Burleson, Caldwell, Hays, Lee, Travis, Washington, and Williamson (9 counties). Population (1910), 238,026.
- ELEVENTH DISTRICT.—*Counties:* Bell, Bosque, Coryell, Falls, Hamilton, and McLennan (6 counties). Population (1910), 214,116.
- TWELFTH DISTRICT.—*Counties:* Erath, Hood, Johnson, Parker, Somervell, and Tarrant (6 counties). Population (1910), 215,397.
- THIRTEENTH DISTRICT.—*Counties:* Archer, Baylor, Clay, Cooke, Denton, Jack, Montague, Throckmorton, Wichita, Wilbarger, Wise, and Young (12 counties). Population (1910), 199,544.
- FOURTEENTH DISTRICT.—*Counties:* Aransas, Bee, Bexar, Blanco, Comal, Guadalupe, Karnes, Kendall, Nueces, San Patricio, and Wilson (11 counties). Population (1910), 237,317.
- FIFTEENTH DISTRICT.—*Counties:* Atascosa, Brooks, Cameron, Dimmit, Duval, Frio, Hidalgo, Jim Hogg, Jim Wells, Kinney, Kleberg, La Salle, Live Oak, McMullen, Maverick, Medina, Starr, Uvalde, Webb, Willacy, Zapata, and Zavalla (22 counties). Population (1910), 156,041.
- SIXTEENTH DISTRICT.—*Counties:* Andrews, Bandera, Brewster, Coke, Crane, Crockett, Culberson, Ector, Edwards, El Paso, Gillespie, Glasscock, Howard, Hudspeth, Irion, Jeff Davis, Kerr, Kimble, Loving, Martin, Mason, Menard, Midland, Mitchell, Pecos, Presidio, Reagan, Real, Reeves, Schleicher, Sterling, Sutton, Terrell, Tom Green, Upton, Val Verde, Ward, and Winkler (38 counties). Population (1910), 178,791.
- SEVENTEENTH DISTRICT.—*Counties:* Brown, Burnet, Callahan, Coleman, Comanche, Concho, Eastland, Jones, Lampasas, Llano, McCulloch, Mills, Nolan, Palo Pinto, Runnels, San Saba, Shackelford, Stephens, and Taylor (19 counties). Population (1910), 292,074.

EIGHTEENTH DISTRICT.—*Counties:* Armstrong, Bailey, Borden, Briscoe, Carson, Castro, Childress, Cochran, Collingsworth, Cottle, Crosby, Dallam, Dawson, Deaf Smith, Dickens, Donley, Fisher, Floyd, Foard, Gaines, Garza, Gray, Hale, Hall, Hansford, Hardeman, Hartley, Haskell, Hemphill, Hockley, Hutchinson, Kent, King, Knox, Lamb, Lipscomb, Lubbock, Lynn, Moore, Motley, Ochiltree, Oldham, Parmer, Potter, Randall, Roberts, Scurry, Sherman, Stonewall, Swisher, Terry, Wheeler, and Yoakum (53 counties). Population (1910), 203,679.

UTAH.

Two districts. Population (1910), 373,351.

FIRST DISTRICT.—*Counties:* Box Elder, Cache, Davis, Morgan, Rich, Salt Lake, Summit, and Weber (8 counties). Population (1910), 226,302.

SECOND DISTRICT.—*Counties:* Beaver, Carbon, Daggett, Duchesne, Emery, Garfield, Grand, Iron, Juab, Kane, Millard, Piute, San Juan, Sanpete, Sevier, Tooele, Uinta, Utah, Wasatch, Washington, and Wayne (21 counties). Population (1910), 147,049.

VERMONT.

Two districts. Population (1910), 355,956.

FIRST DISTRICT.—*Counties:* Addison, Bennington, Chittenden, Franklin, Grand Isle, Lamoille, and Rutland (7 counties.) Population (1910), 178,186.

SECOND DISTRICT.—*Counties:* Caledonia, Essex, Orange, Orleans, Washington, Windham, and Windsor (7 counties). Population (1910), 177,770.

VIRGINIA.

Ten districts. Population (1910), 2,061,612.

FIRST DISTRICT.—*Counties:* Accomac, Caroline, Elizabeth City, Essex, Gloucester, King and Queen, Lancaster, Mathews, Middlesex, Northampton, Northumberland, Richmond, Spotsylvania, Warwick, Westmoreland, and York (16 counties). *Cities:* Fredericksburg, Hampton, and Newport News (3 cities). Population (1910), 227,144.

SECOND DISTRICT.—*Counties:* Isle of Wight, Nansemond, Norfolk, Princess Anne, and Southampton (5 counties). *Cities:* Norfolk, Portsmouth, and Suffolk (3 cities). Population (1910), 233,029.

THIRD DISTRICT.—*Counties:* Charles City, Chesterfield, Goochland, Hanover, Henrico, James City, King William, and New Kent (8 counties). *Cities:* Richmond and Williamsburg (2 cities). Population (1910), 223,621.

FOURTH DISTRICT.—*Counties:* Amelia, Brunswick, Dinwiddie, Greensville, Lunenburg, Mecklenburg, Nottoway, Powhatan, Prince Edward, Prince George, Surry, and Sussex (12 counties). *Cities:* Hopewell and Petersburg (2 cities). Population (1910), 186,213.

FIFTH DISTRICT.—*Counties:* Carroll, Charlotte, Franklin, Grayson, Halifax, Henry, Patrick, and Pittsylvania (8 counties). *City:* Danville. Population (1910), 228,664.

SIXTH DISTRICT.—*Counties:* Bedford, Campbell, Floyd, Montgomery, and Roanoke (5 counties). *Cities:* Lynchburg, Radford, and Roanoke (3 cities). Population (1910), 172,145.

SEVENTH DISTRICT.—*Counties:* Albemarle, Clarke, Frederick, Greene, Madison, Page, Rappahannock, Rockingham, Shenandoah, and Warren (10 counties). *Cities:* Charlottesville, Harrisonburg, and Winchester (3 cities). Population (1910), 166,372.

EIGHTH DISTRICT.—*Counties:* Alexandria, Culpeper, Fairfax, Fauquier, King George, Loudoun, Louisa, Orange, Prince William, and Stafford (10 counties). *City:* Alexandria. Population (1910), 159,799.

NINTH DISTRICT.—*Counties:* Bland, Buchanan, Dickenson, Giles, Lee, Pulaski, Russell, Scott, Smyth, Tazewell, Washington, Wise, and Wythe (13 counties). *City:* Bristol. Population (1910), 265,567.

TENTH DISTRICT.—*Counties:* Alleghany, Amherst, Appomattox, Augusta, Bath, Botetourt, Buckingham, Craig, Cumberland, Fluvanna, Highland, Nelson, and Rockbridge (13 counties). *Cities:* Buena Vista, Clifton Forge, and Staunton (3 cities). Population (1910), 199,058.

WASHINGTON.

Five districts. Population (1910), 1,141,990.

FIRST DISTRICT.—*County:* King. Population (1910), 284,638.

SECOND DISTRICT.—*Counties:* Clallam, Island, Jefferson, Kitsap, San Juan, Skagit, Snohomish, and Whatcom (8 counties). Population (1910), 179,007.

THIRD DISTRICT.—*Counties:* Clarke, Cowlitz, Grays Harbor, Lewis, Mason, Pacific, Pierce, Skamania, Thurston, and Wahkiakum (10 counties). Population (1910), 268,646.

FOURTH DISTRICT.—*Counties:* Adams, Asotin, Benton, Columbia, Franklin, Garfield, Grant, Kittitas, Klickitat, Walla Walla, Whitman, and Yakima (12 counties). Population (1910), 185,441.

FIFTH DISTRICT.—*Counties:* Chelan, Douglas, Ferry, Lincoln, Okanogan, Pend Oreille, Spokane, and Stevens (8 counties). Population (1910), 224,258.

WEST VIRGINIA.

Six districts. Population (1910), 1,221,119.

FIRST DISTRICT.—*Counties:* Brooke, Hancock, Marion, Marshall, Ohio, Taylor, and Wetzel (7 counties). Population (1910), 194,726.

SECOND DISTRICT.—*Counties:* Barbour, Berkeley, Grant, Hampshire, Hardy, Jefferson, Mineral, Monongalia, Morgan, Pendleton, Preston, Randolph, and Tucker (13 counties). Population (1910), 211,690.

THIRD DISTRICT.—*Counties:* Braxton, Calhoun, Clay, Doddridge, Gilmer, Harrison, Lewis, Nicholas, Ritchie, Upshur, and Webster (11 counties). Population (1910), 197,110.

FOURTH DISTRICT.—*Counties:* Cabell, Jackson, Mason, Pleasants, Putnam, Roane, Tyler, Wirt, and Wood (9 counties). Population (1910), 202,123.

FIFTH DISTRICT.—*Counties:* Lincoln, Logan, McDowell, Mercer, Mingo, Monroe, Summers, Wayne, and Wyoming (9 counties). Population (1910), 206,573.

SIXTH DISTRICT.—*Counties:* Boone, Fayette, Greenbrier, Kanawha, Pocahontas, and Raleigh (6 counties). Population (1910), 208,897.

WISCONSIN.

Ten districts. Population (1910), 2,333,860.

FIRST DISTRICT.—*Counties:* Kenosha, Racine, Rock, Walworth, and Waukesha (5 counties). Population (1910), 212,605.

SECOND DISTRICT.—*Counties:* Columbia, Dodge, Jefferson, Ozaukee, Sheboygan, and Washington (6 counties). Population (1910), 208,666.

THIRD DISTRICT.—*Counties:* Crawford, Dane, Grant, Green, Iowa, Lafayette, and Richland (7 counties). Population (1910), 215,752.

FOURTH DISTRICT.—*County:* Milwaukee. Population (1910), 433,187.

FIFTH DISTRICT.—*Counties:* Calumet, Fond du Lac, Green Lake, Manitowoc, Marquette, and Winnebago (6 counties). Population (1910), 201,637.

SIXTH DISTRICT.—*Counties:* Adams, Clark, Jackson, Juneau, La Crosse, Monroe, Sauk, and Vernon (8 counties). Population (1910), 209,184.

SEVENTH DISTRICT.—*Counties:* Marathon, Portage, Shawano, Waupaca, Waushara, and Wood (6 counties). Population (1910), 200,134.

EIGHTH DISTRICT.—*Counties:* Brown, Door, Florence, Forest, Kewaunee, Langlade, Marinette, Oconto, and Outagamie (9 counties). Population (1910), 225,389.

NINTH DISTRICT.—*Counties:* Barron, Buffalo, Chippewa, Dunn, Eau Claire, Pepin, Pierce, St. Croix, and Trempealeau (9 counties). Population (1910), 213,698.

TENTH DISTRICT.—*Counties:* Ashland, Bayfield, Burnett, Douglas, Iron, Lincoln, Oneida, Polk, Price, Rusk, Sawyer, Taylor, Vilas, and Washburn (14 counties). Population (1910), 213,608.

WYOMING.

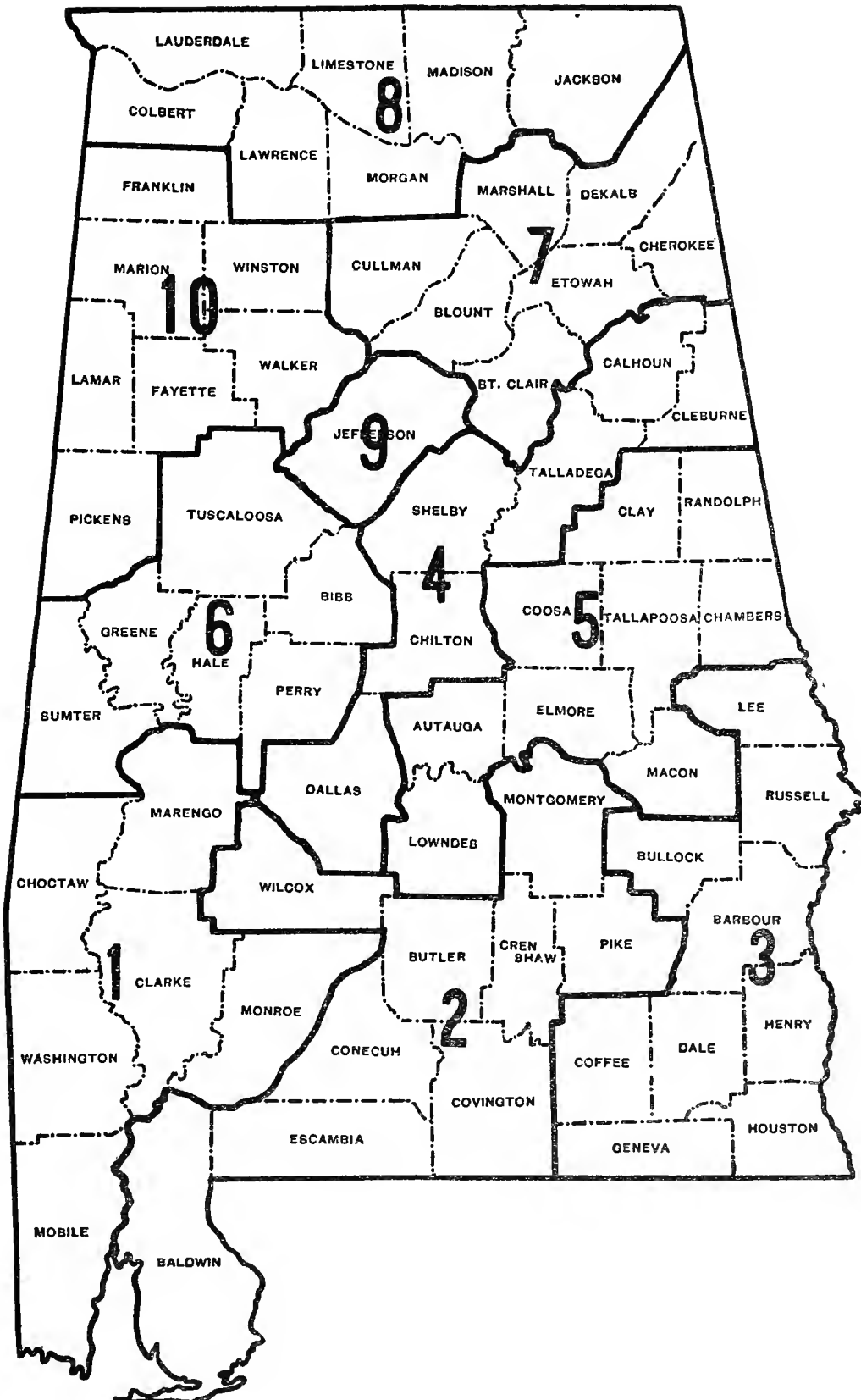
Two districts. Population (1910), 145,965; (1915), 141,705.

FIRST DISTRICT.—*Counties:* Big Horn, Campbell, Converse, Crook, Fremont, Hot Springs, Johnson, Natrona, Niobrara, Park, Sheridan, Washakie, and Weston, and Yellowstone National Park (13 counties). Population (1910), 68,425; (1915), 69,882.

SECOND DISTRICT.—*Counties:* Albany, Carbon, Goshen, Laramie, Lincoln, Platte, Sweetwater, and Uinta (8 counties). Population (1910), 77,540; (1915), 71,823.

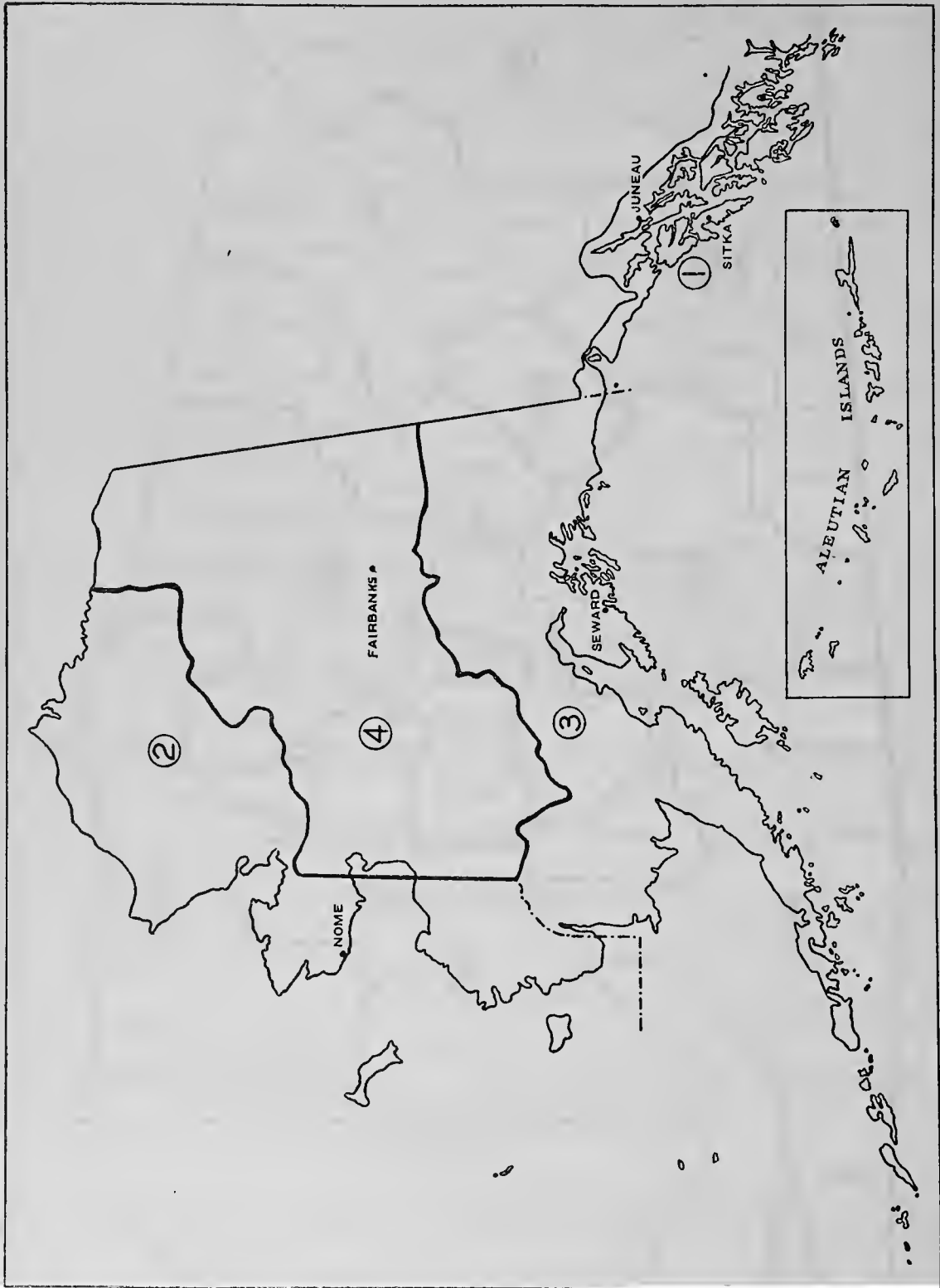
ALABAMA

SUPERVISORS' DISTRICTS, FOURTEENTH CENSUS, 1920



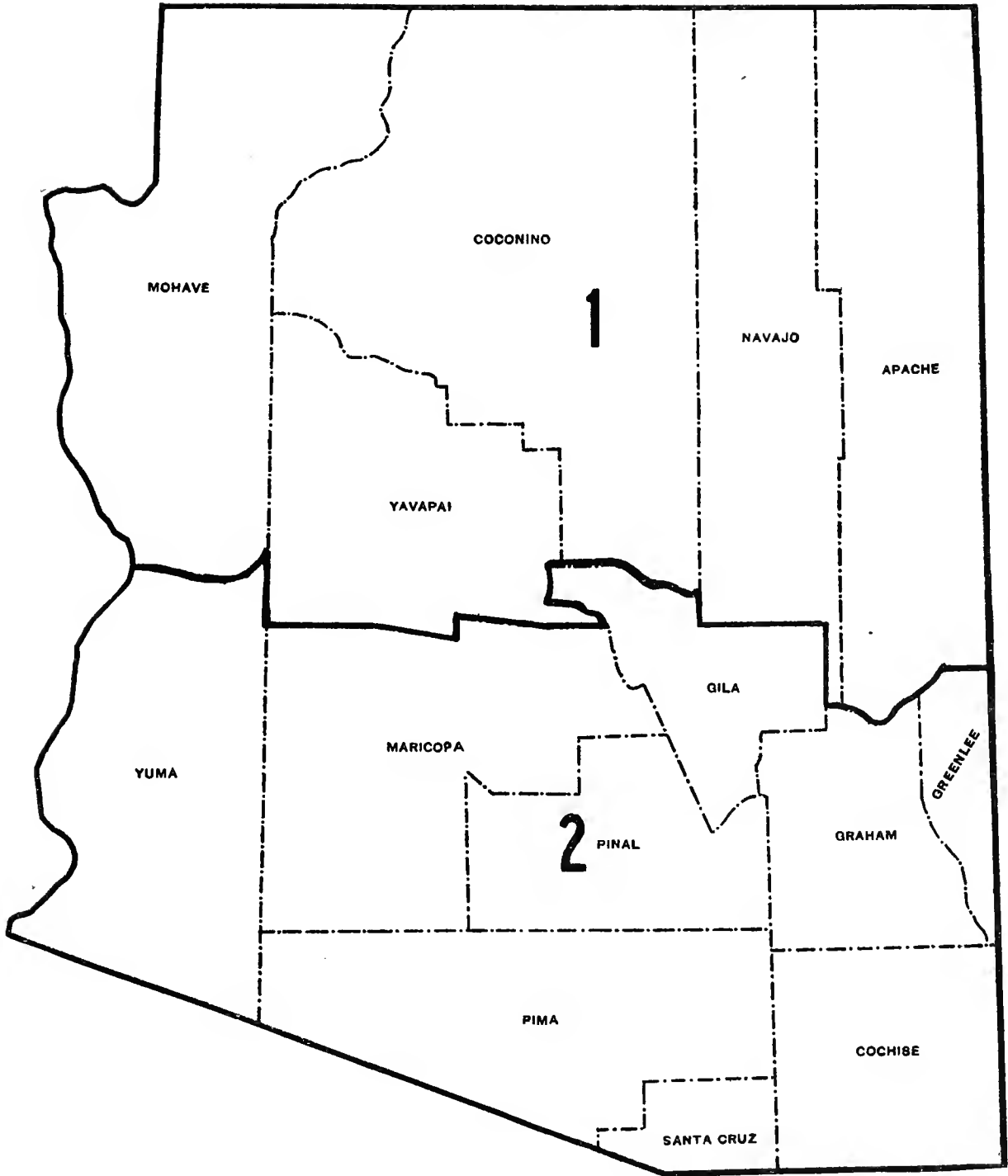
ALASKA

SUPERVISORS' DISTRICTS, FOURTEENTH CENSUS, 1920



ARIZONA

SUPERVISORS' DISTRICTS, FOURTEENTH CENSUS, 1920



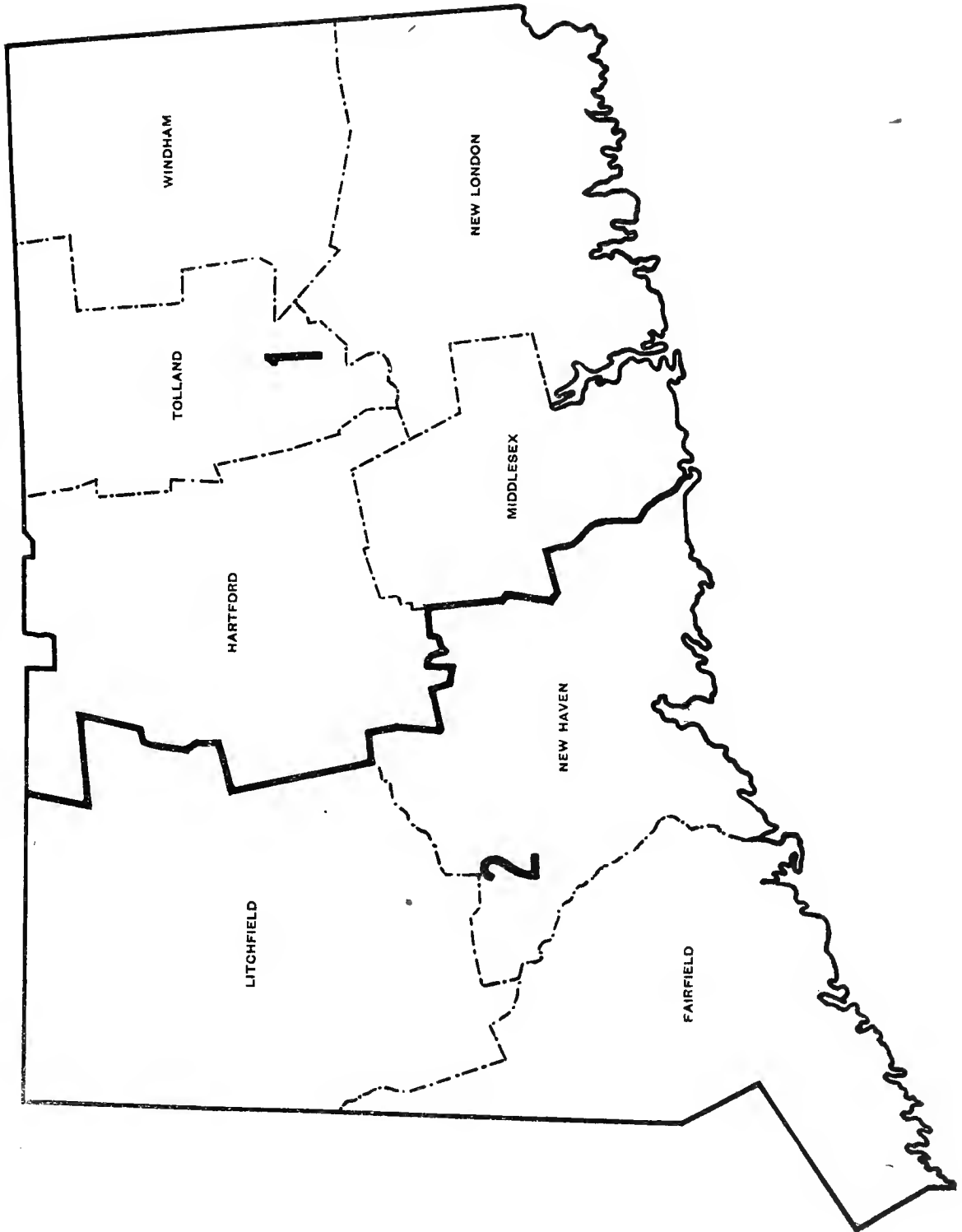
CALIFORNIA

SUPERVISORS' DISTRICTS, FOURTEENTH CENSUS, 1920



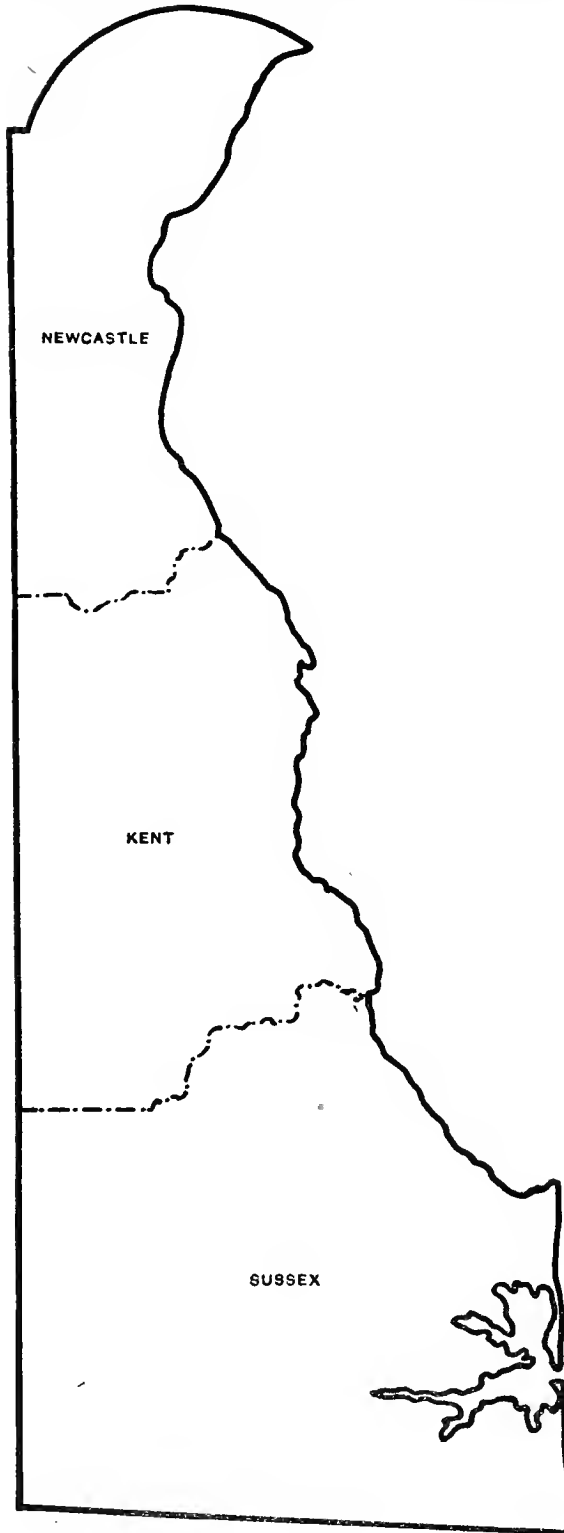
CONNECTICUT

SUPERVISORS' DISTRICTS, FOURTEENTH CENSUS, 1920



DELAWARE

SUPERVISORS' DISTRICTS, FOURTEENTH CENSUS, 1920



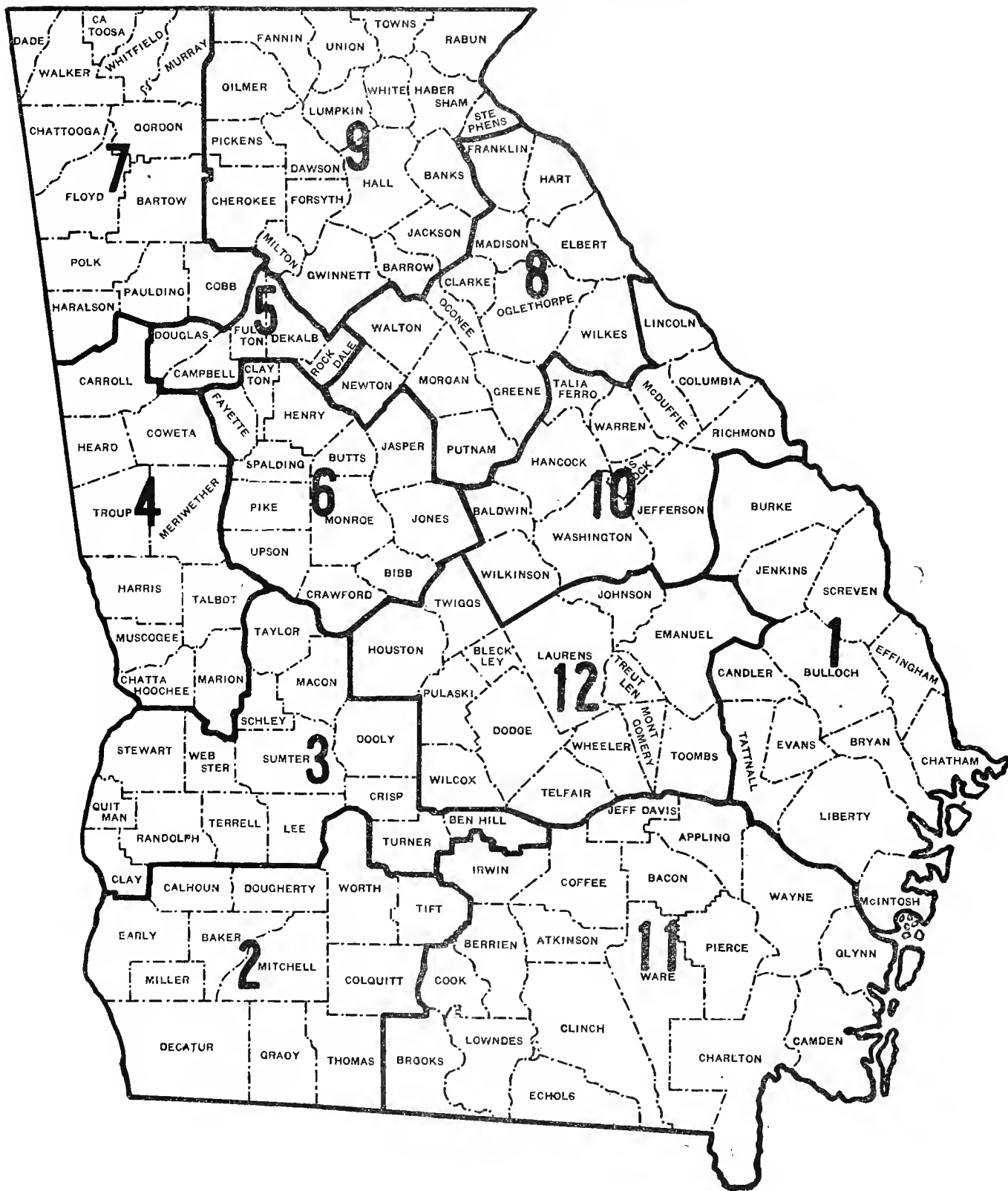
FLORIDA

SUPERVISORS' DISTRICTS, FOURTEENTH CENSUS, 1920



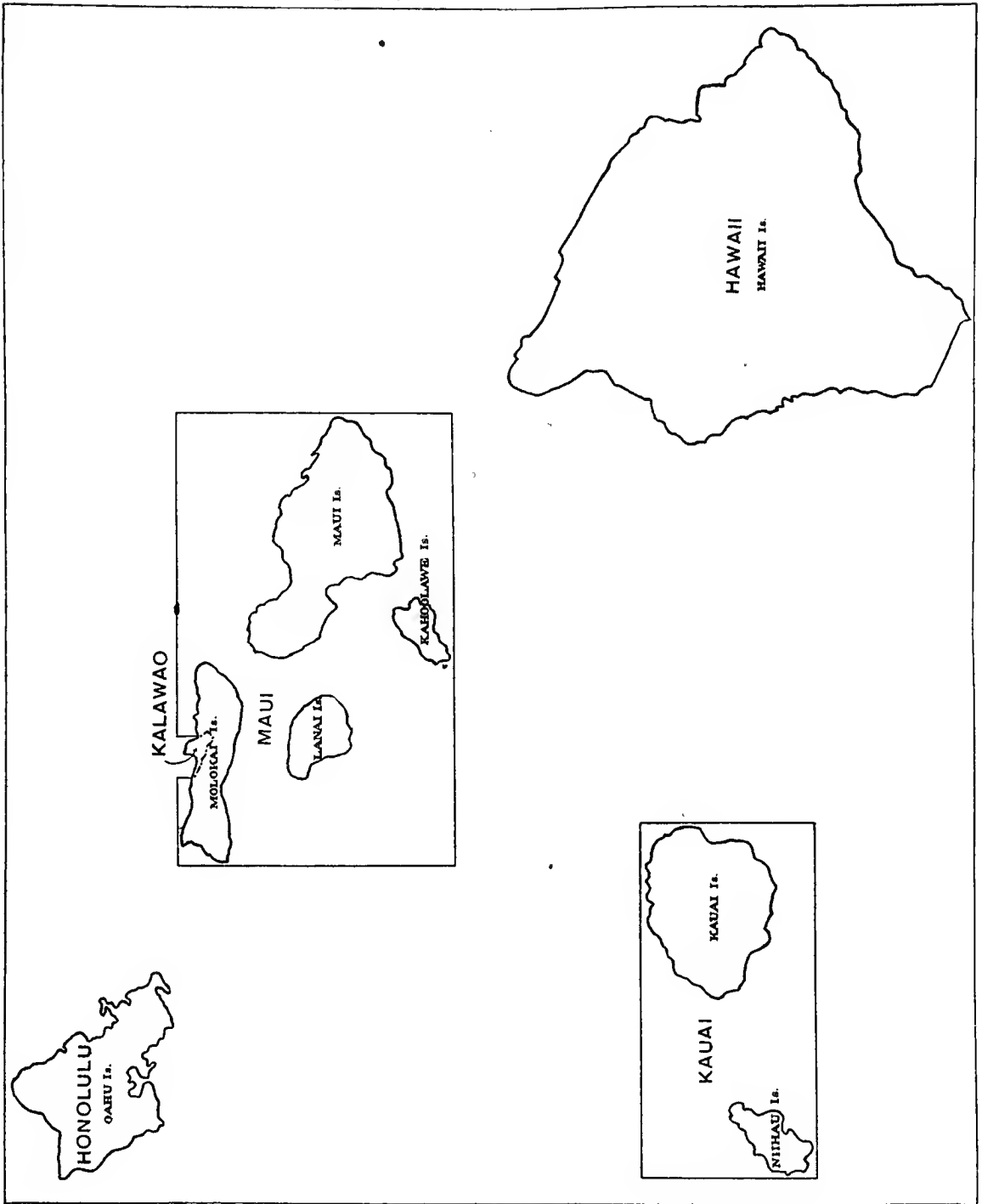
GEORGIA

SUPERVISORS' DISTRICTS, FOURTEENTH CENSUS, 1920



HAWAII

SUPERVISORS' DISTRICTS, FOURTEENTH CENSUS, 1920



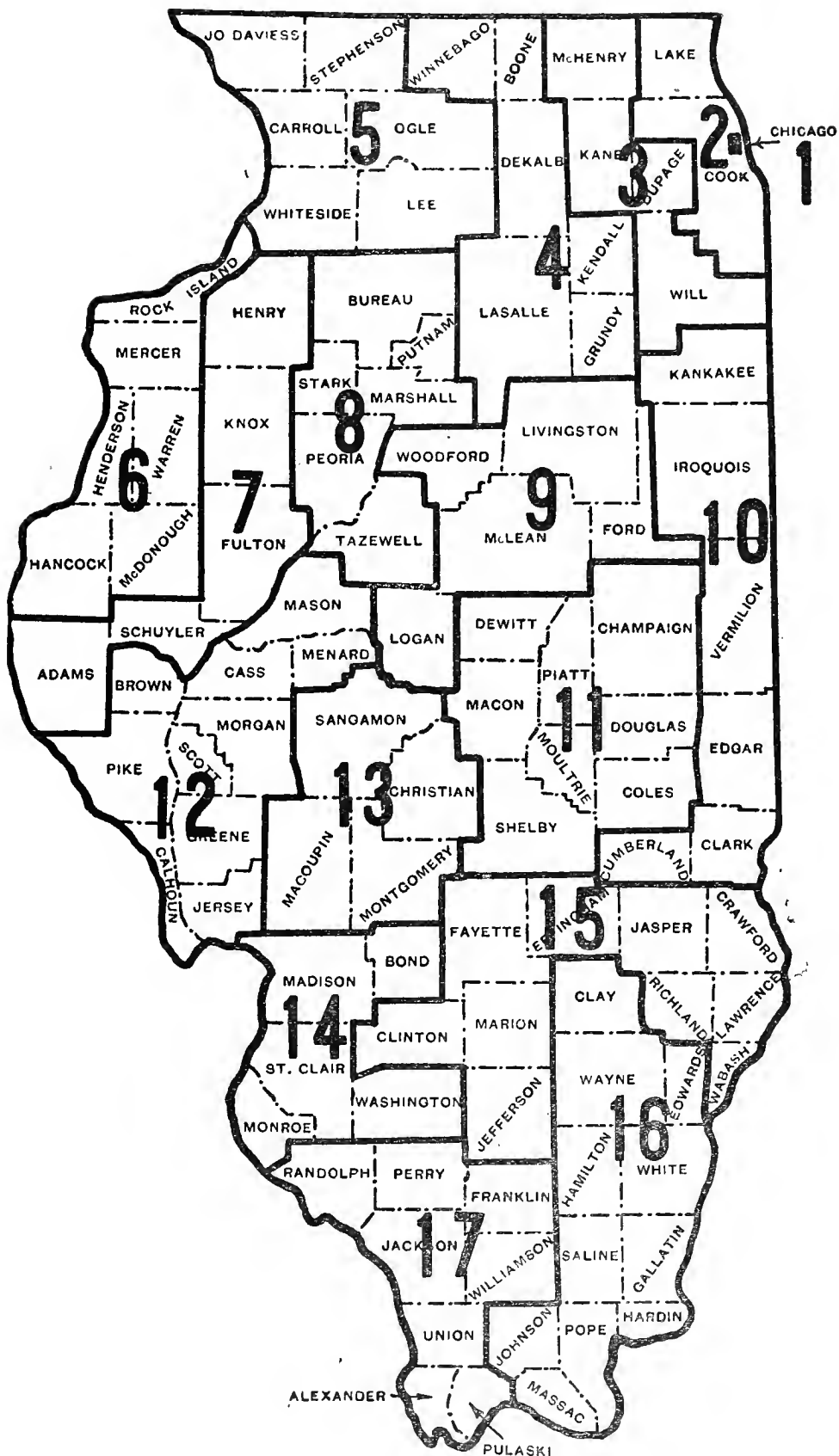
IDAHO

SUPERVISORS' DISTRICTS, FOURTEENTH CENSUS, 1920



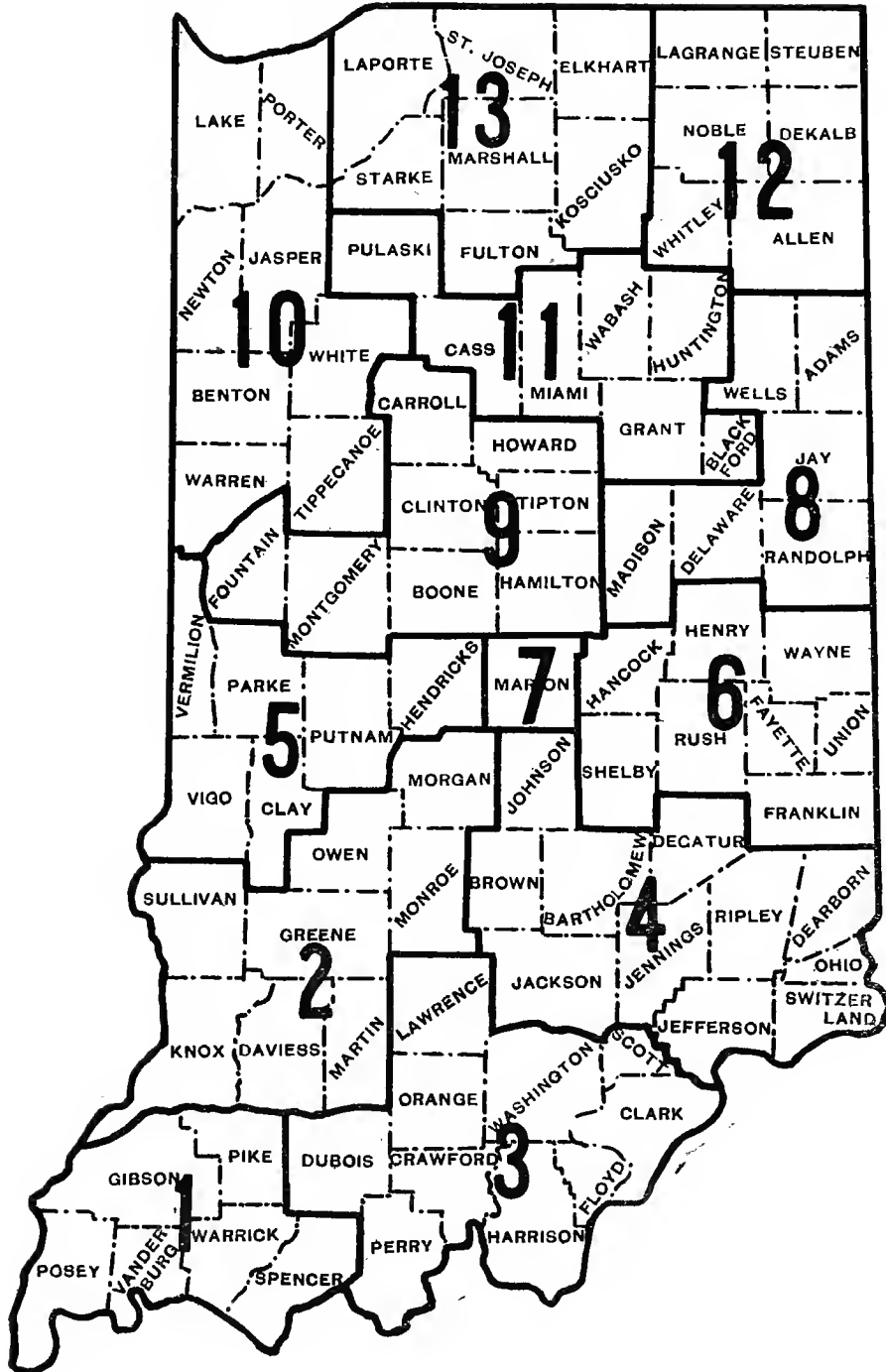
ILLINOIS

SUPERVISORS' DISTRICTS, FOURTEENTH CENSUS, 1920



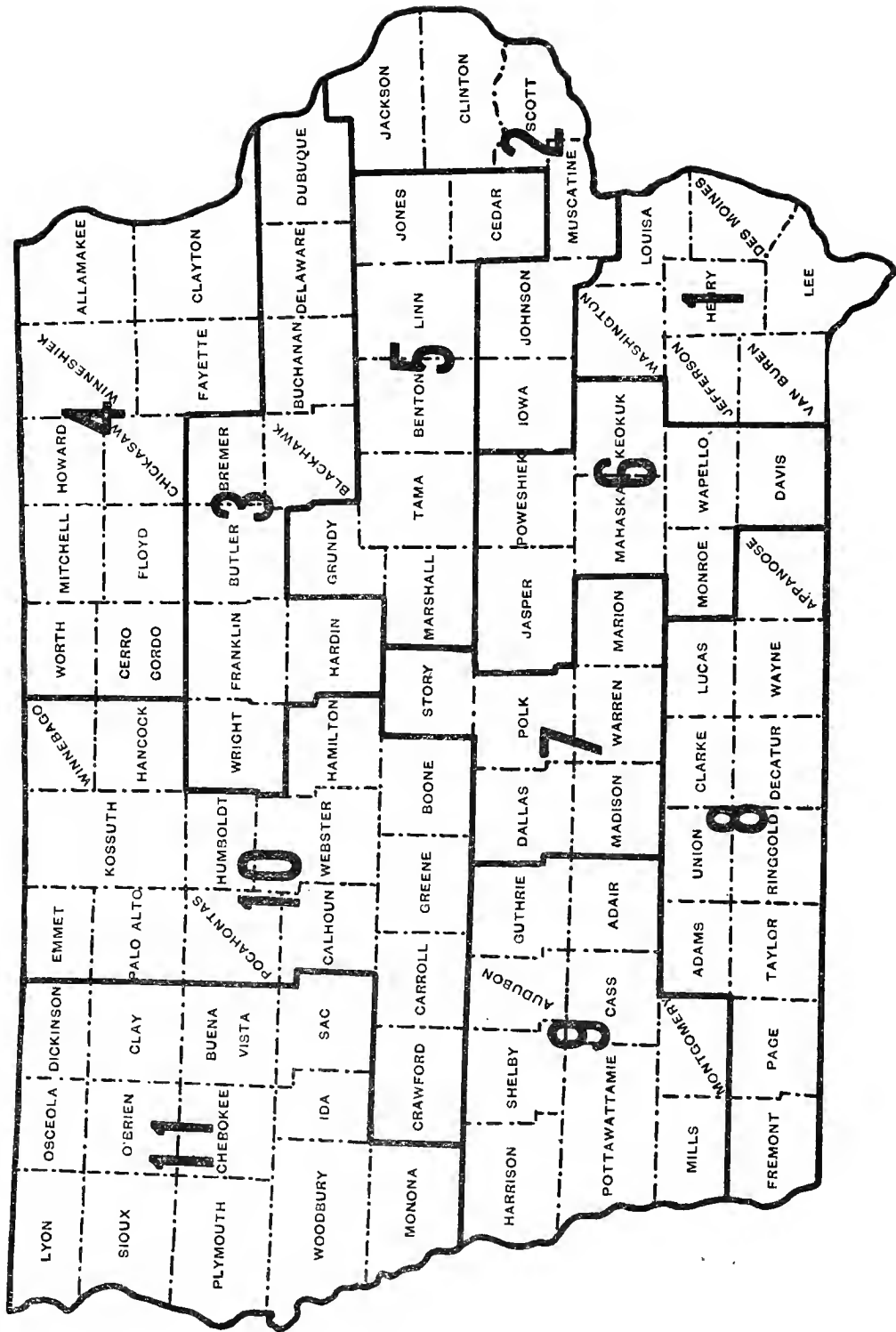
INDIANA

SUPERVISORS' DISTRICTS, FOURTEENTH CENSUS, 1920



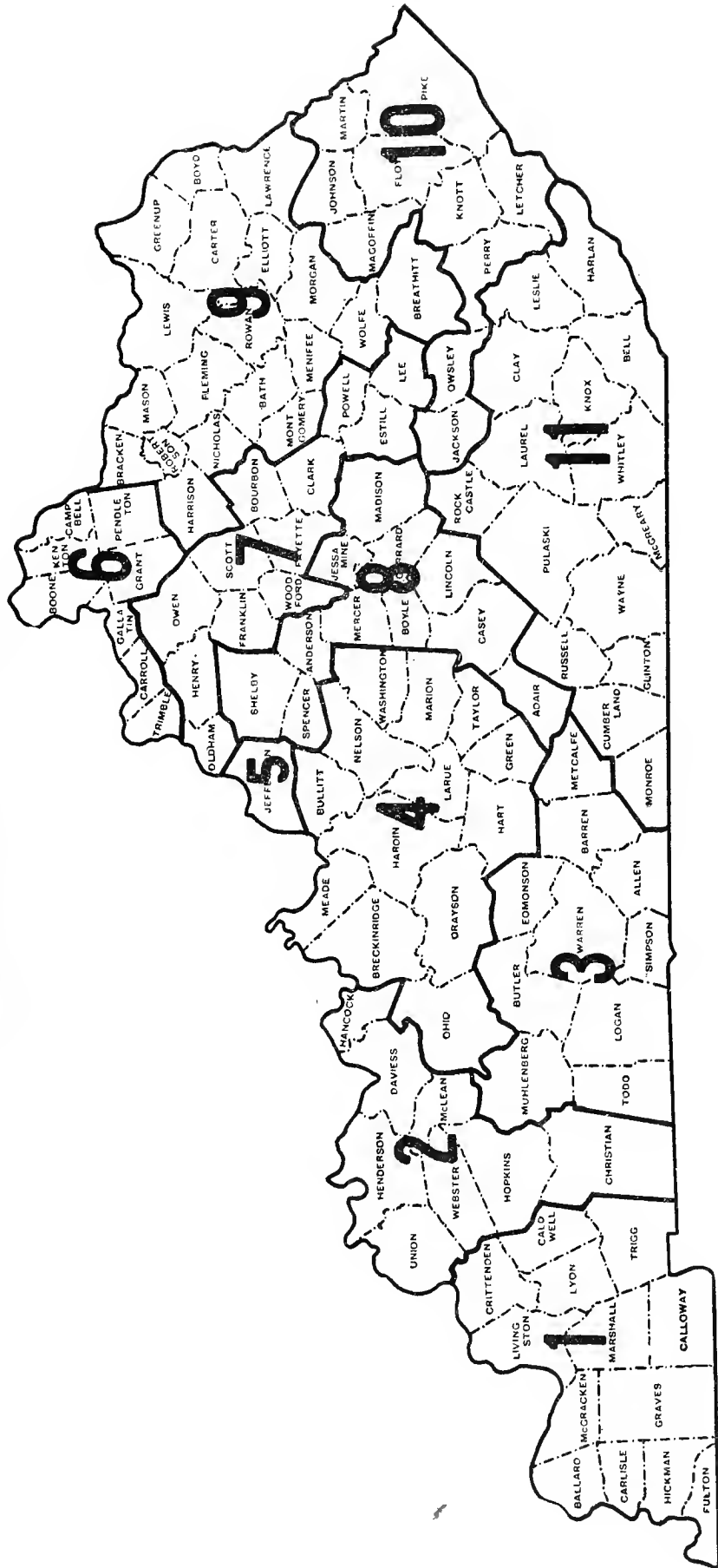
IOWA

SUPERVISORS' DISTRICTS, FOURTEENTH CENSUS, 1920



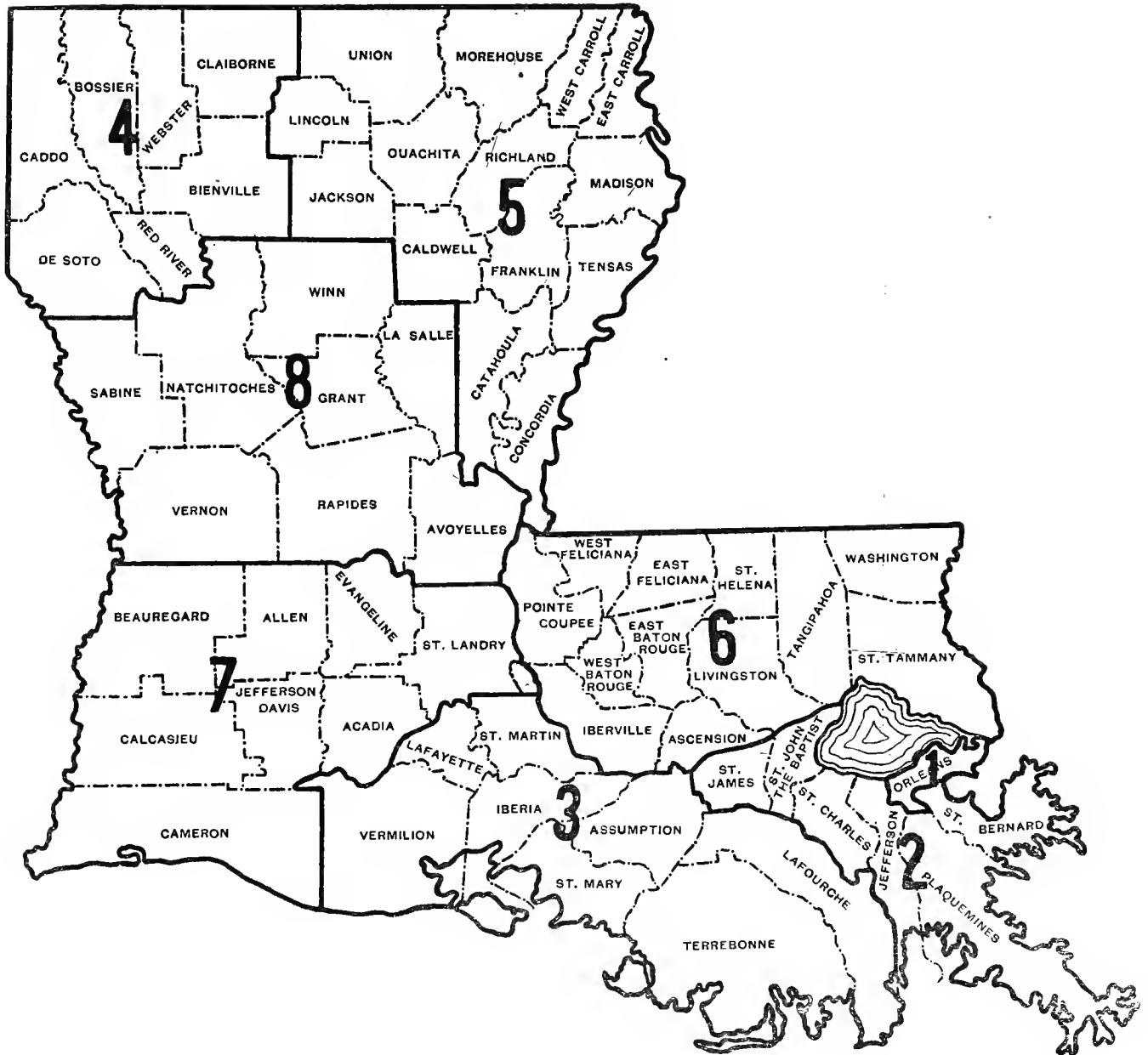
KENTUCKY

SUPERVISORS' DISTRICTS, FOURTEENTH CENSUS, 1920



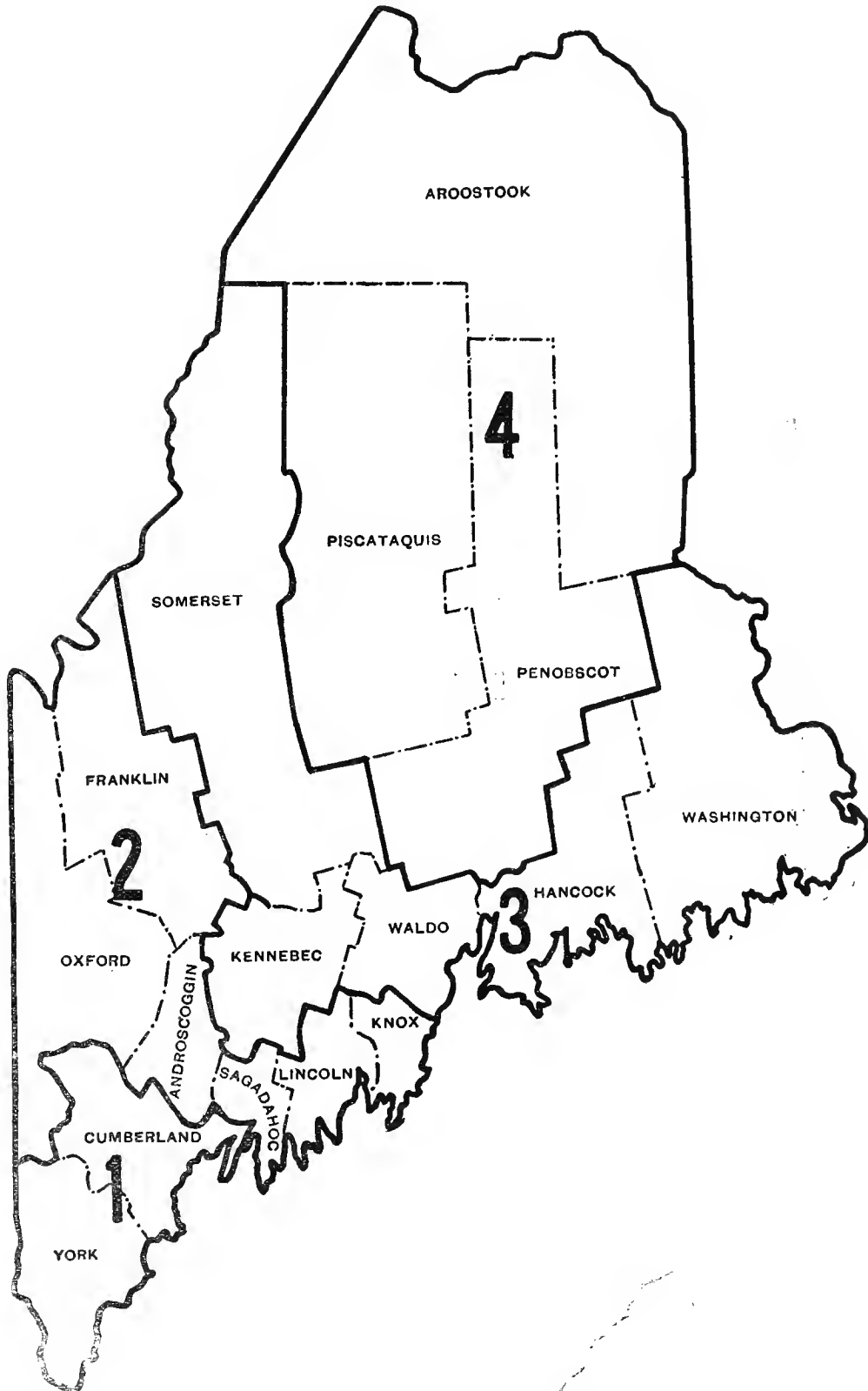
LOUISIANA

SUPERVISORS' DISTRICTS, FOURTEENTH CENSUS, 1920



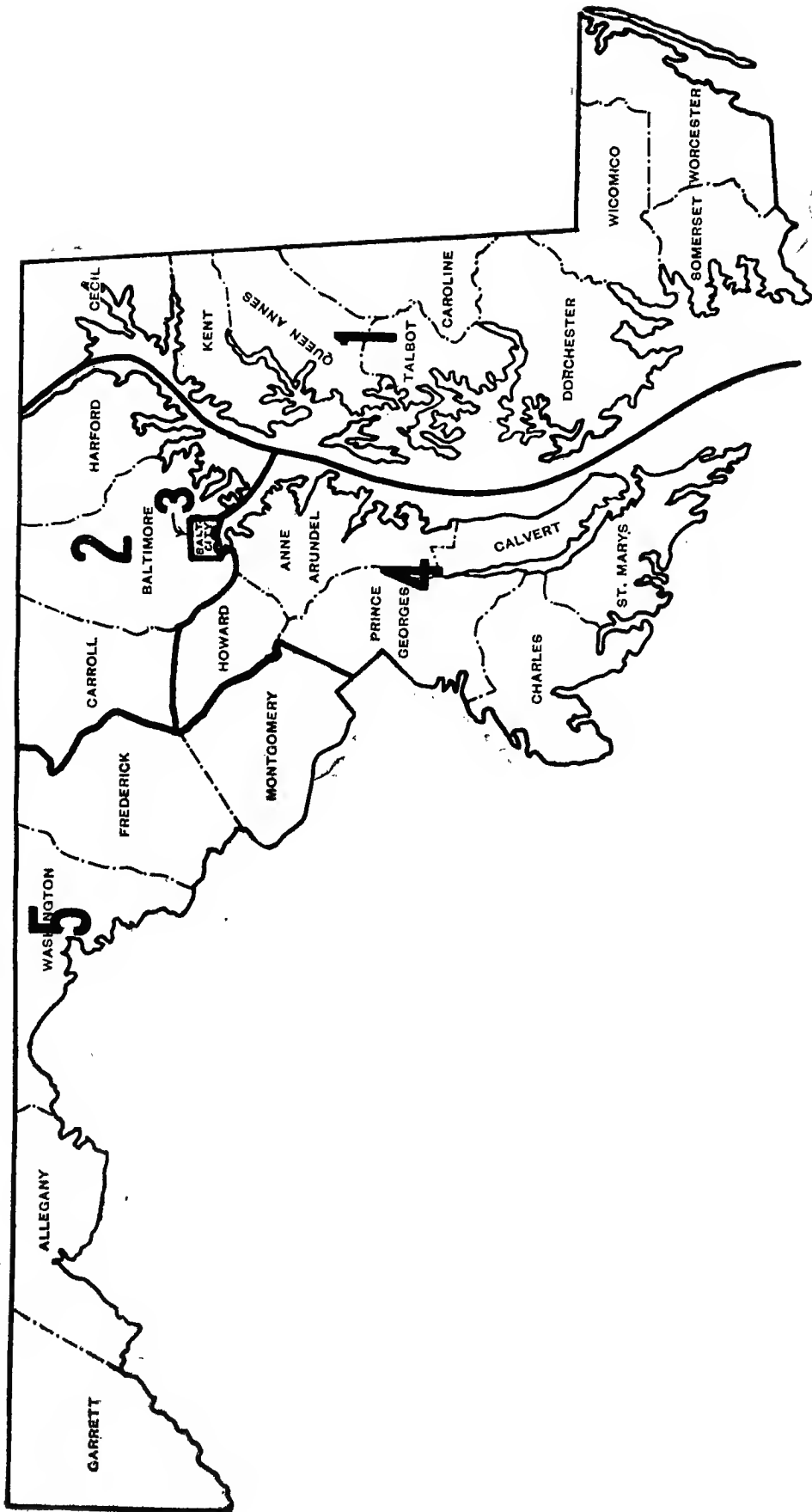
MAINE

SUPERVISORS' DISTRICTS, FOURTEENTH CENSUS, 1920



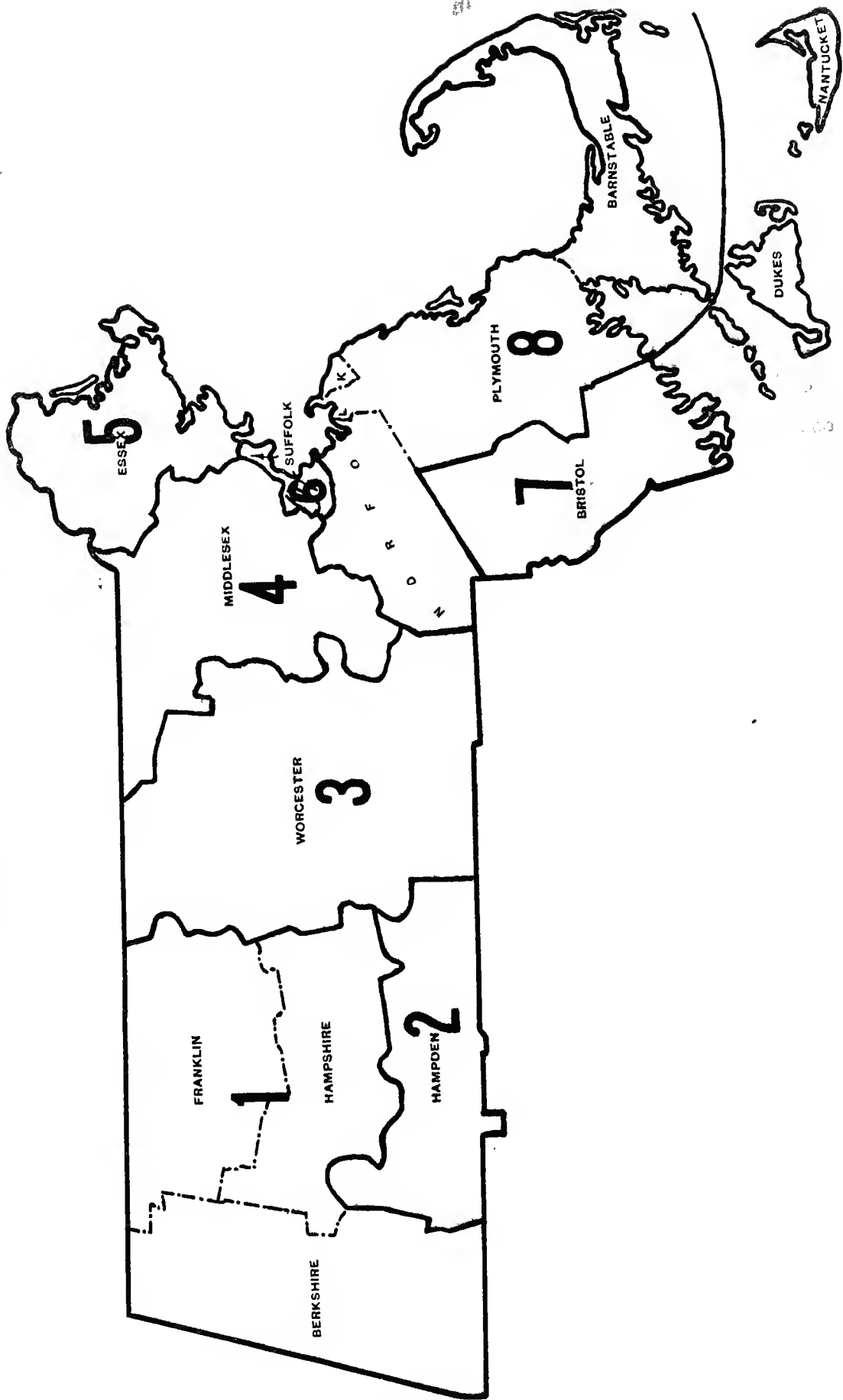
MARYLAND

SUPERVISORS' DISTRICTS, FOURTEENTH CENSUS, 1920



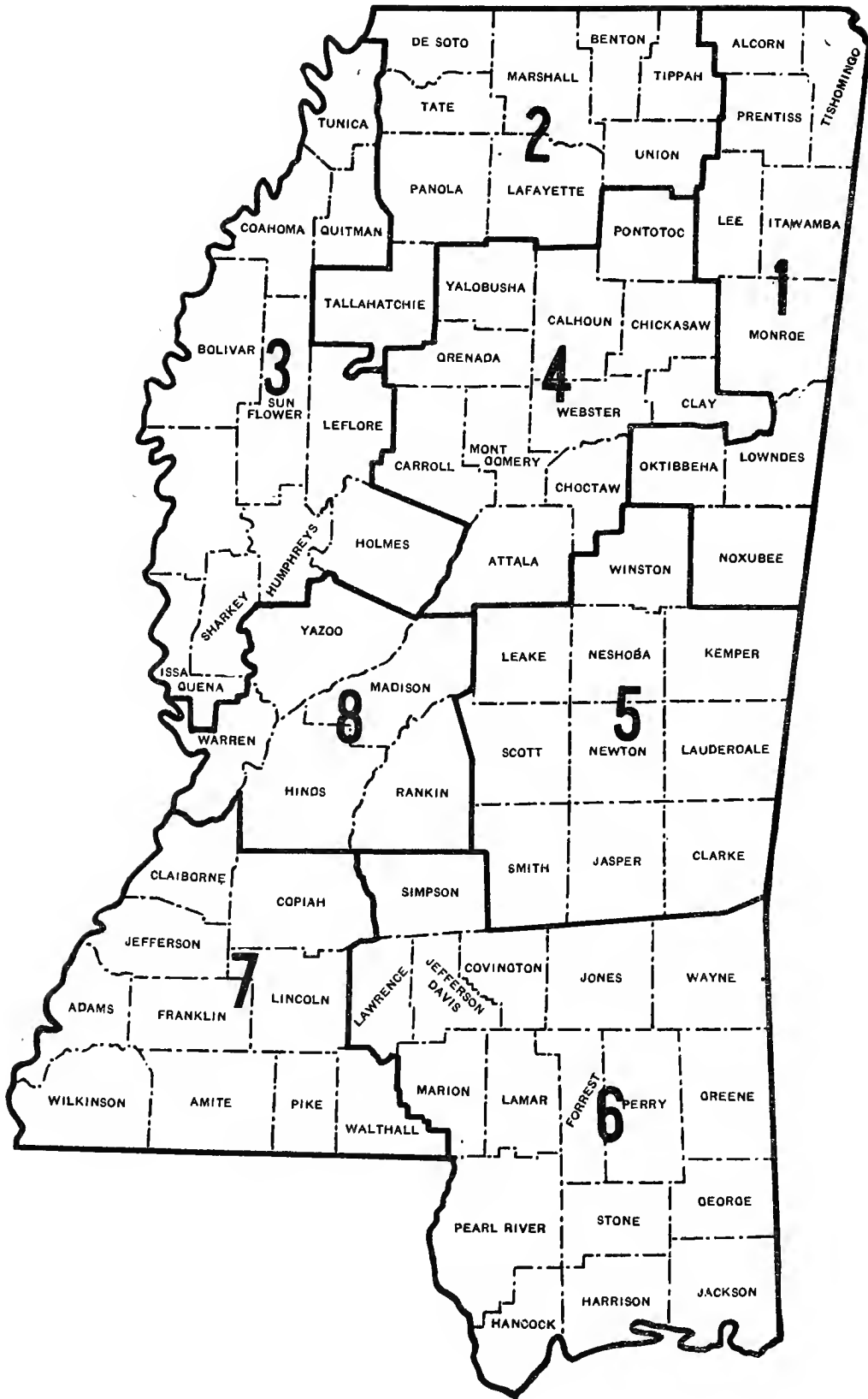
MASSACHUSETTS

SUPERVISORS' DISTRICTS, FOURTEENTH CENSUS, 1920



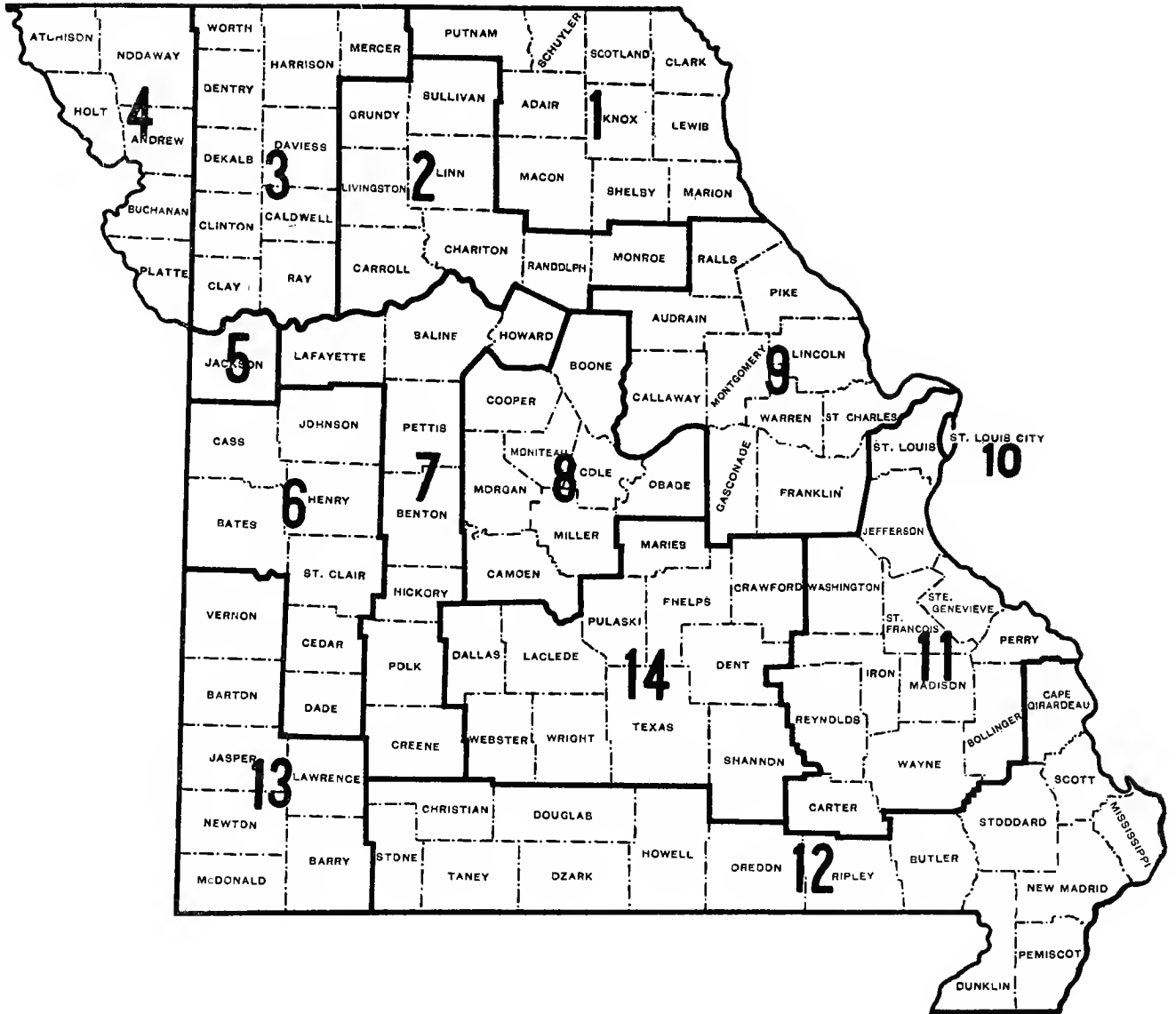
MISSISSIPPI

SUPERVISORS' DISTRICTS, FOURTEENTH CENSUS, 1920



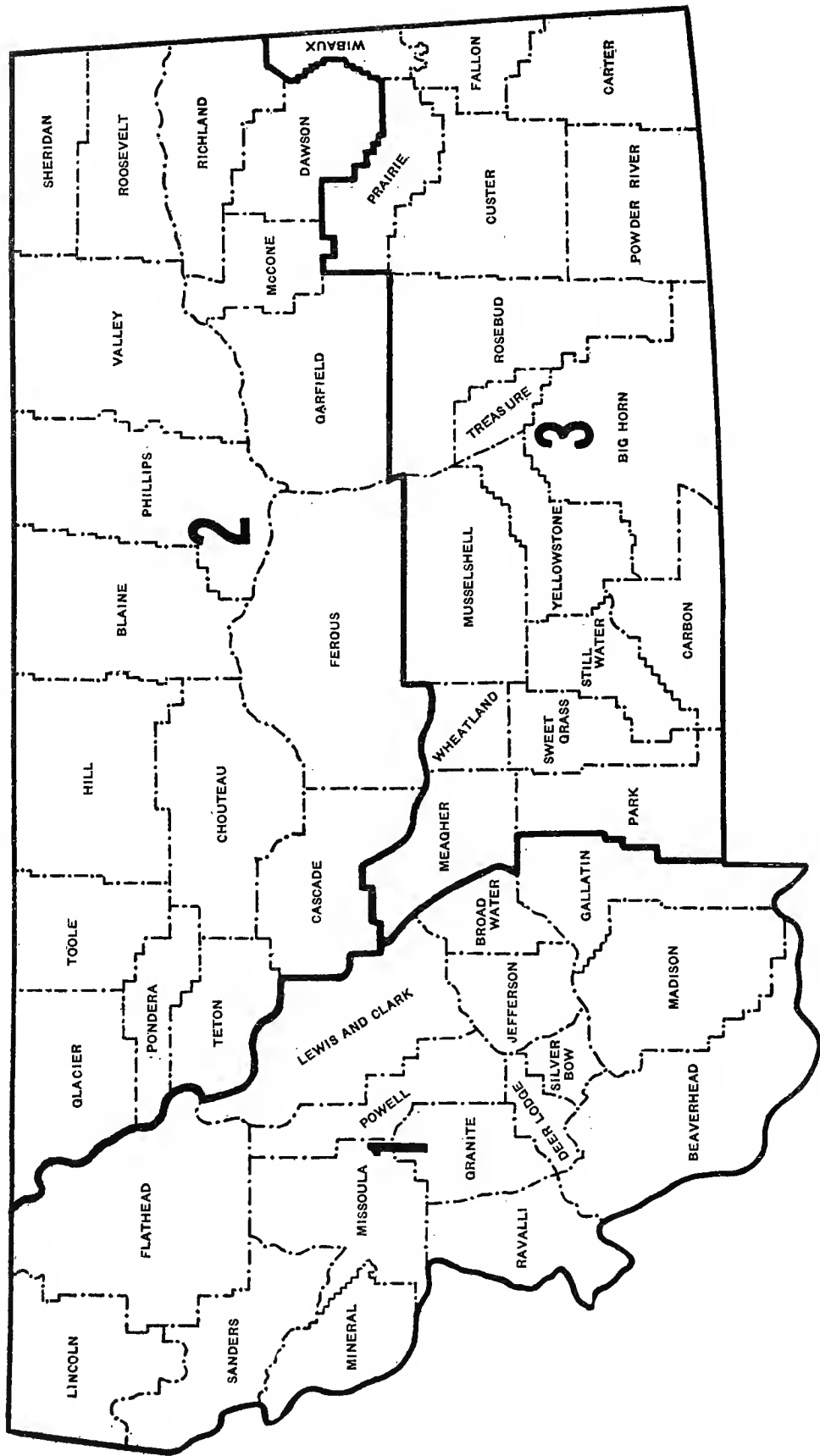
MISSOURI

SUPERVISORS' DISTRICTS, FOURTEENTH CENSUS, 1920



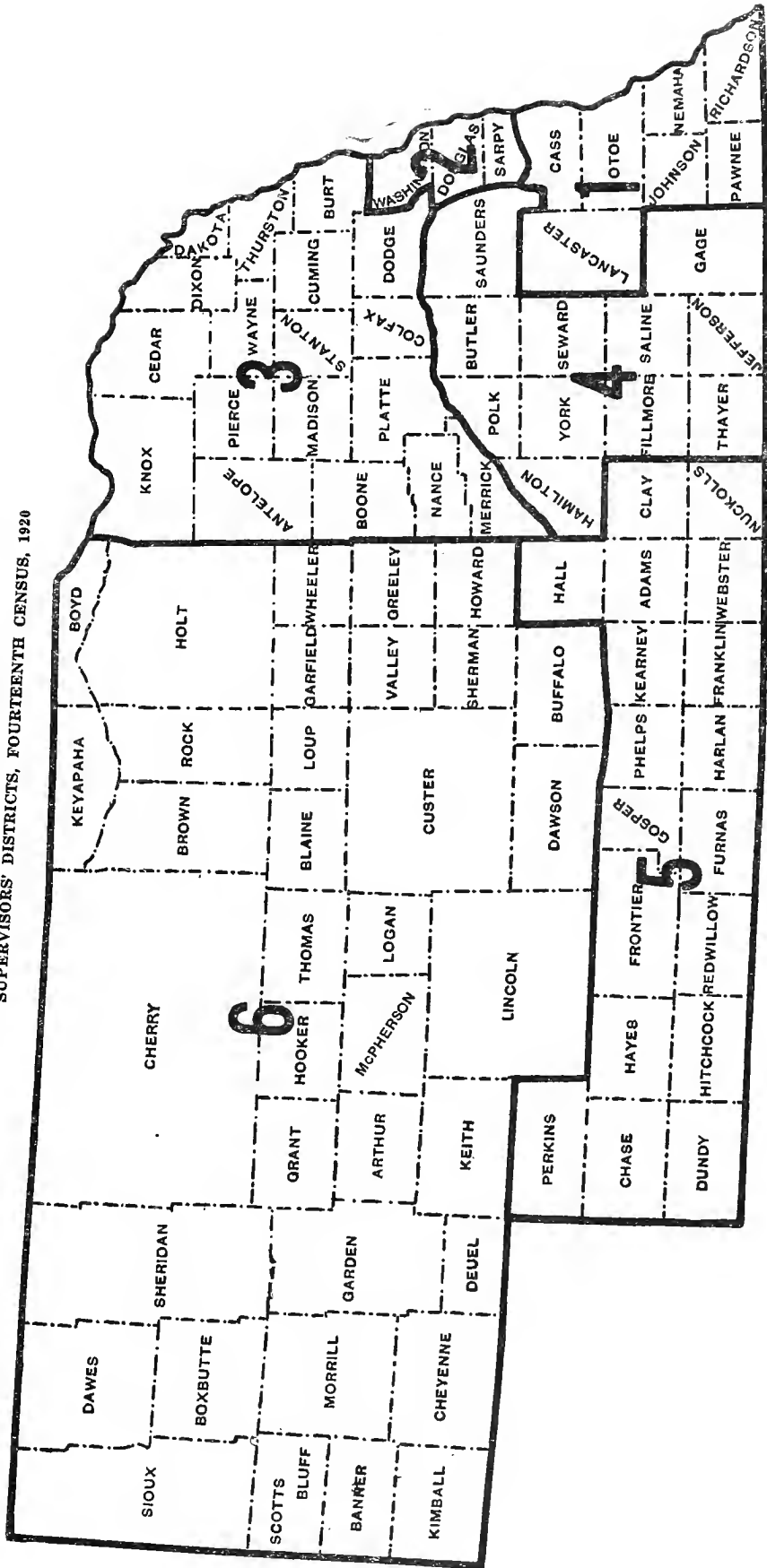
MONTANA

SUPERVISORS' DISTRICTS, FOURTEENTH CENSUS, 1920



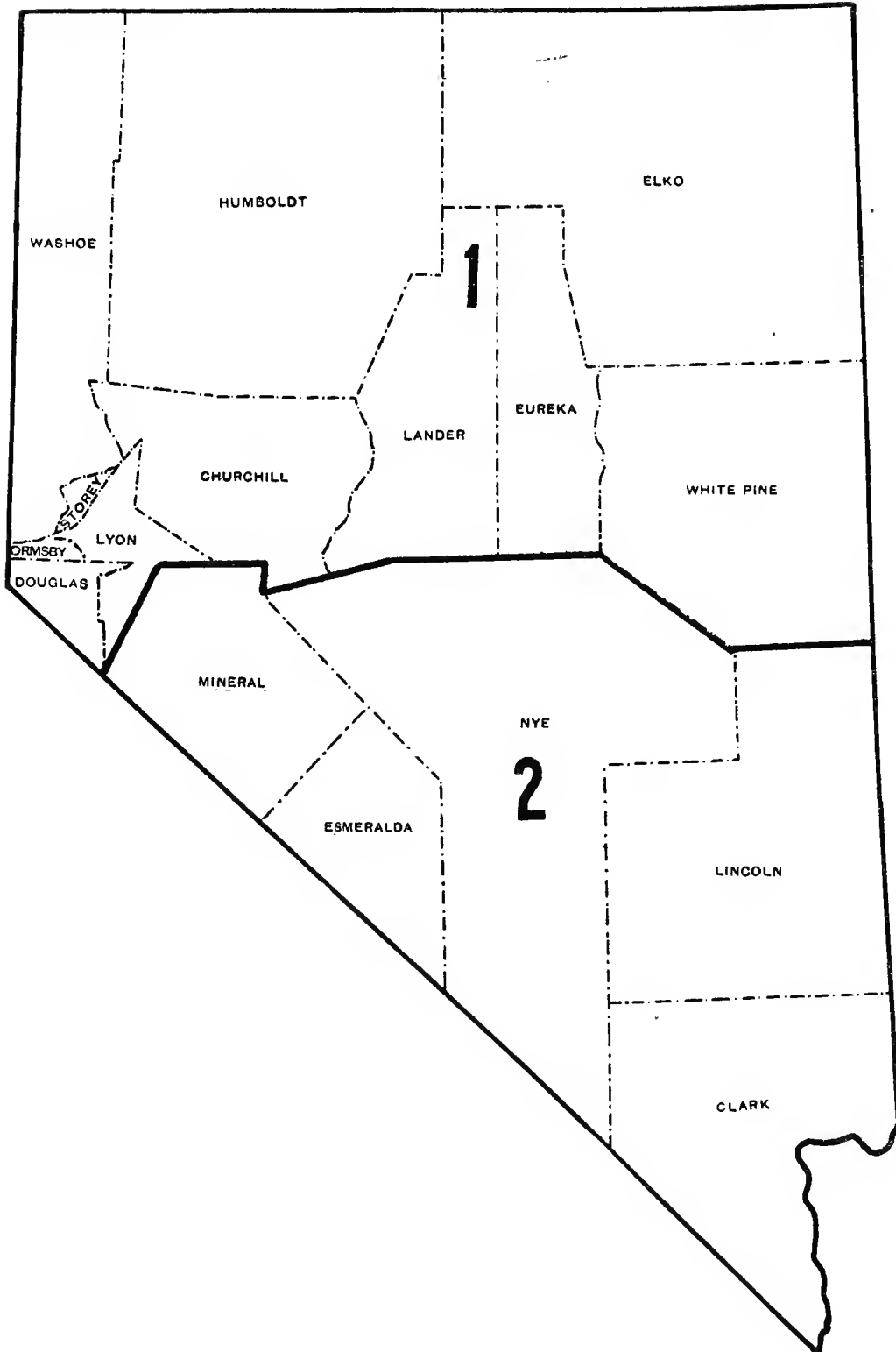
NEBRASKA

SUPERVISORS' DISTRICTS, FOURTEENTH CENSUS, 1920



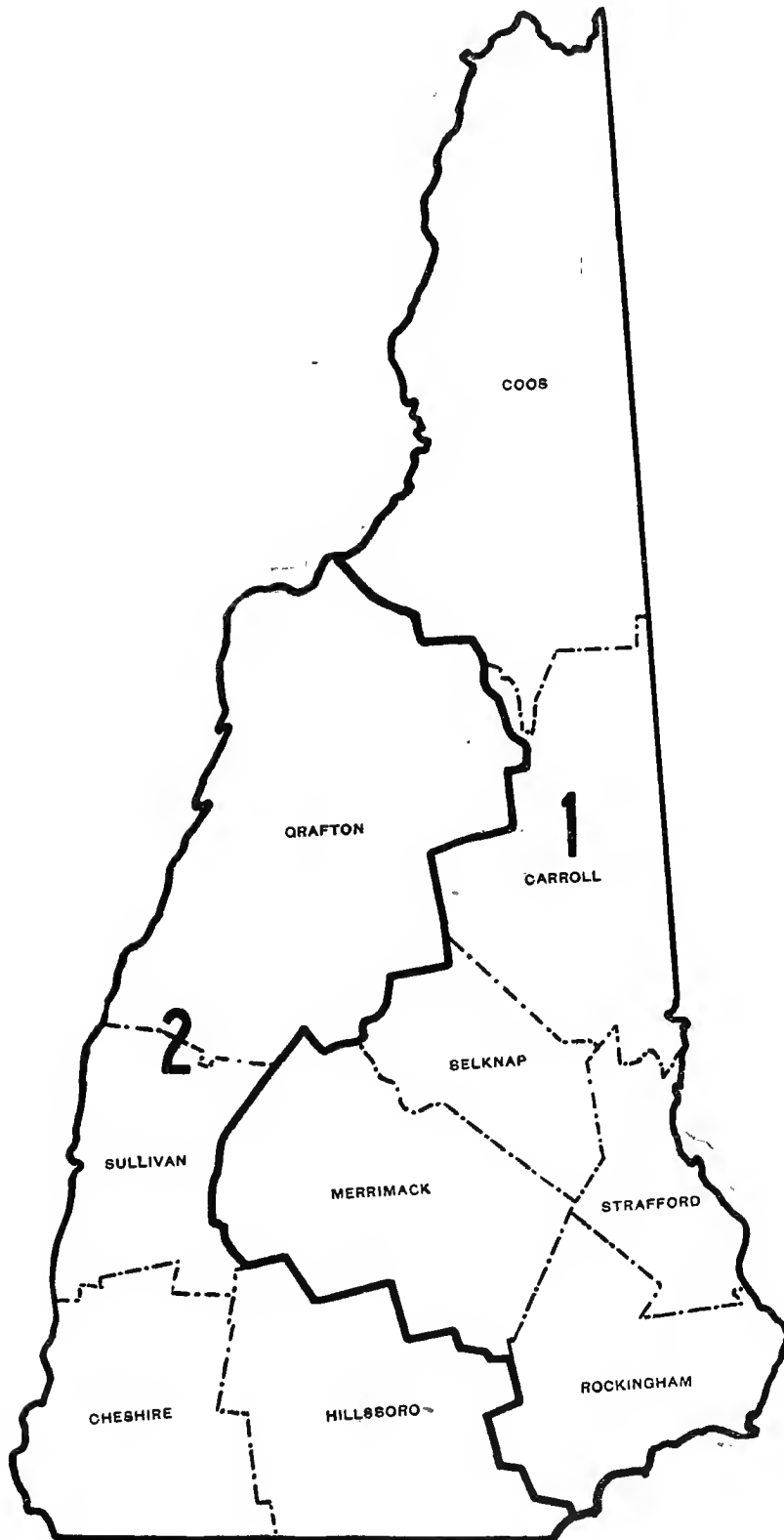
NEVADA

SUPERVISORS' DISTRICTS, FOURTEENTH CENSUS, 1920



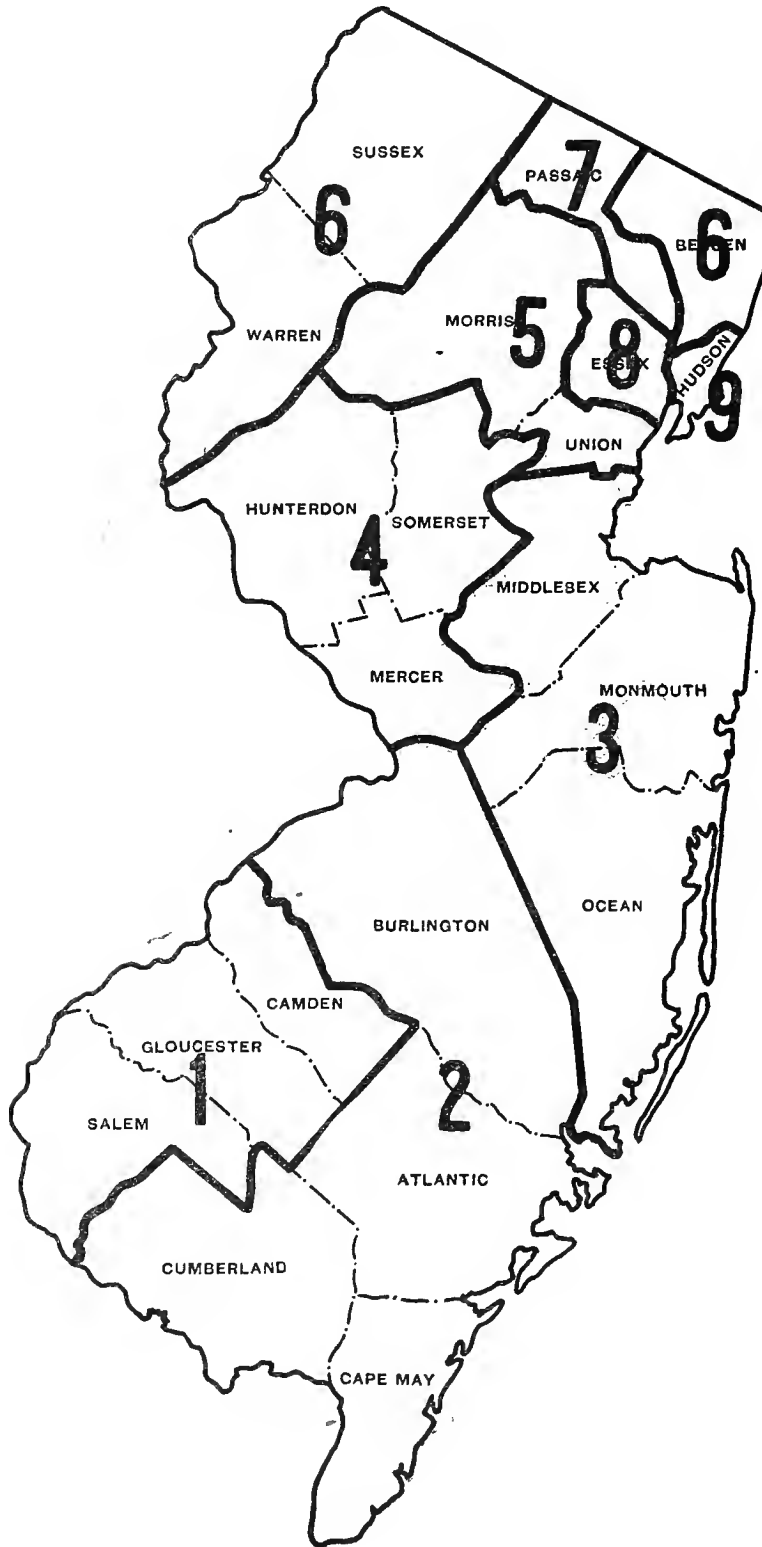
NEW HAMPSHIRE

SUPERVISORS' DISTRICTS, FOURTEENTH CENSUS, 1920



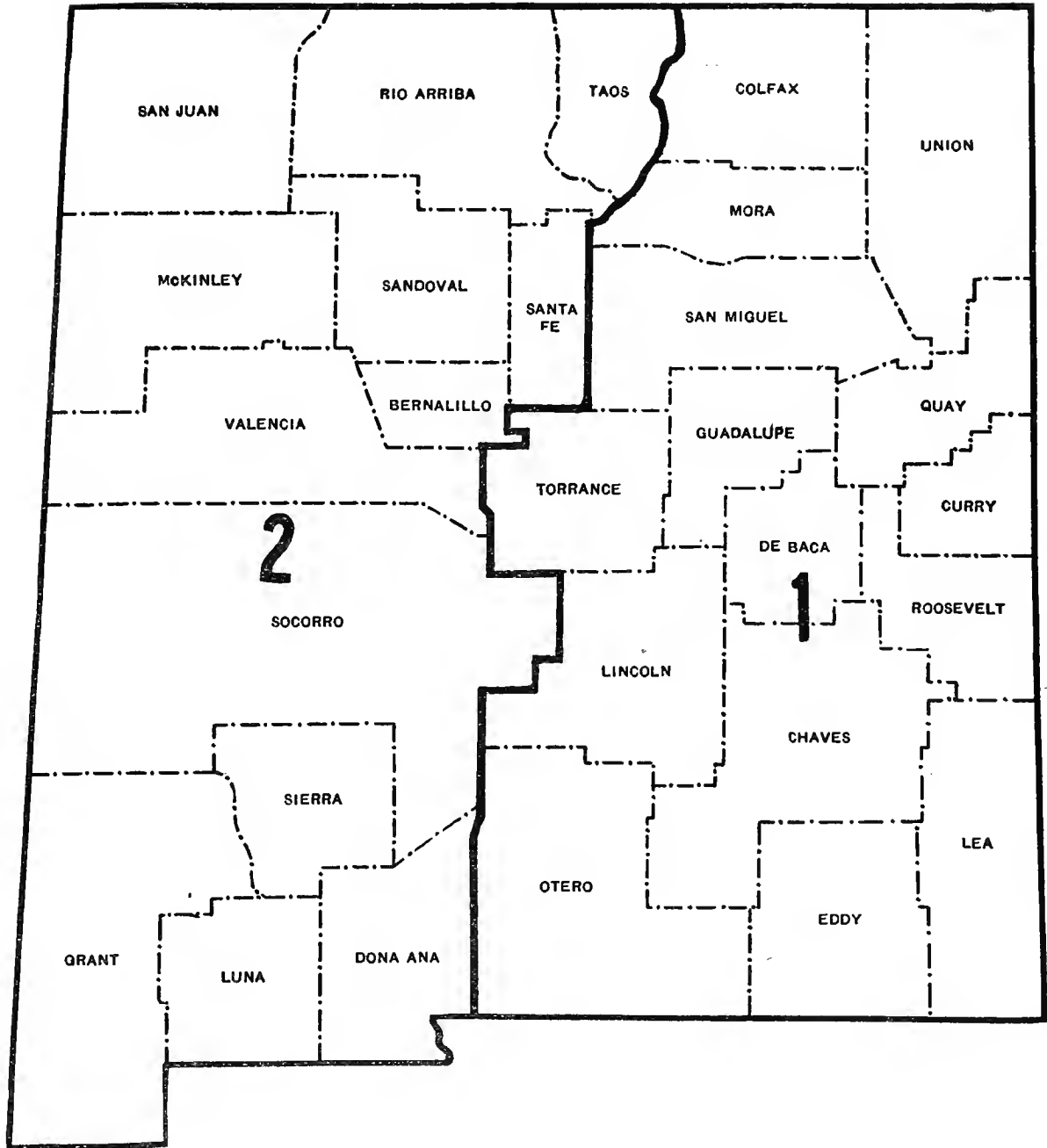
NEW JERSEY

SUPERVISORS' DISTRICTS, FOURTEENTH CENSUS, 1920



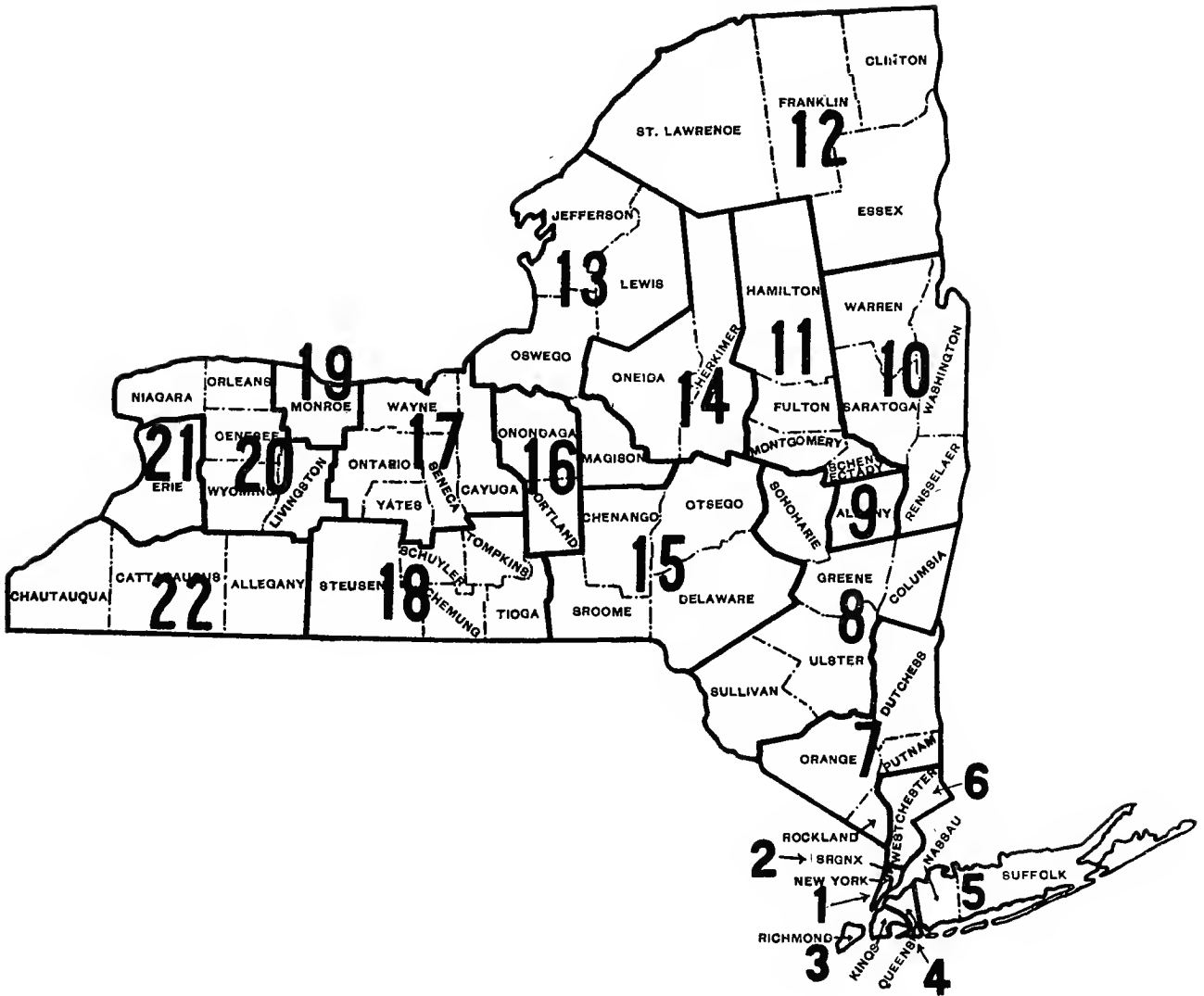
NEW MEXICO

SUPERVISORS' DISTRICTS, FOURTEENTH CENSUS, 1920



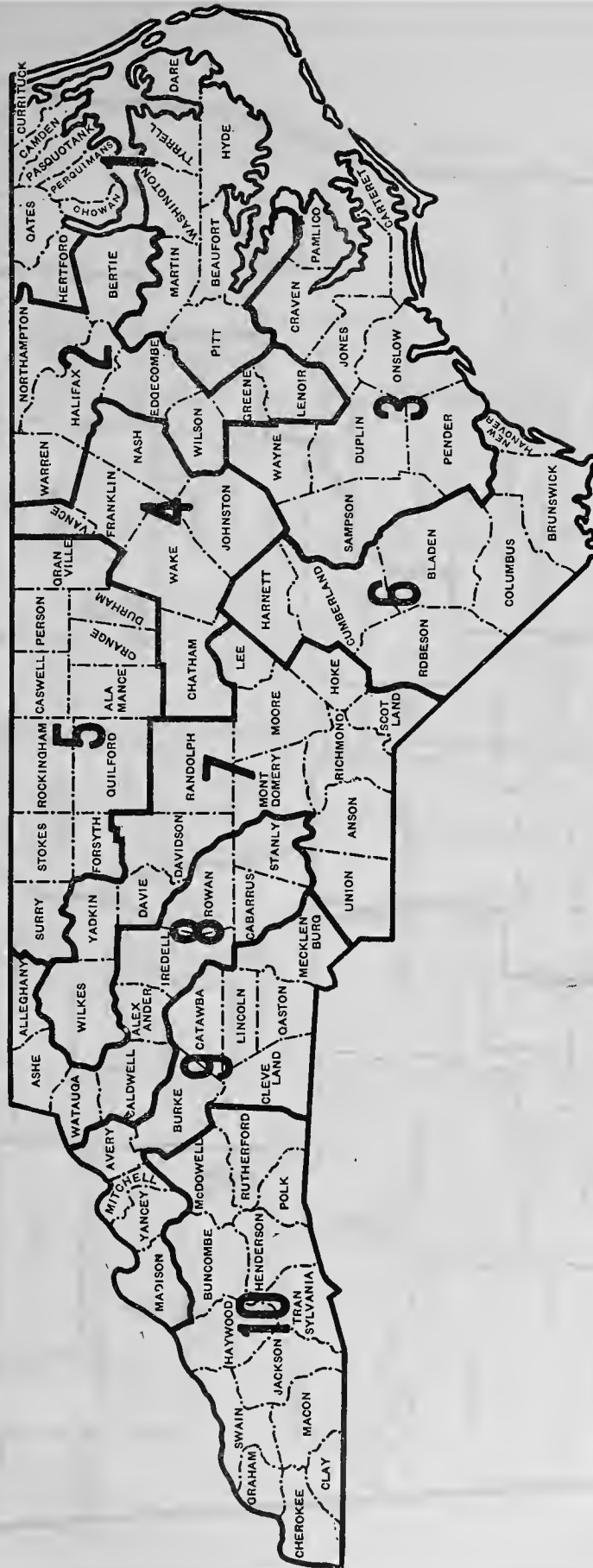
NEW YORK

SUPERVISORS' DISTRICTS, FOURTEENTH CENSUS, 1920



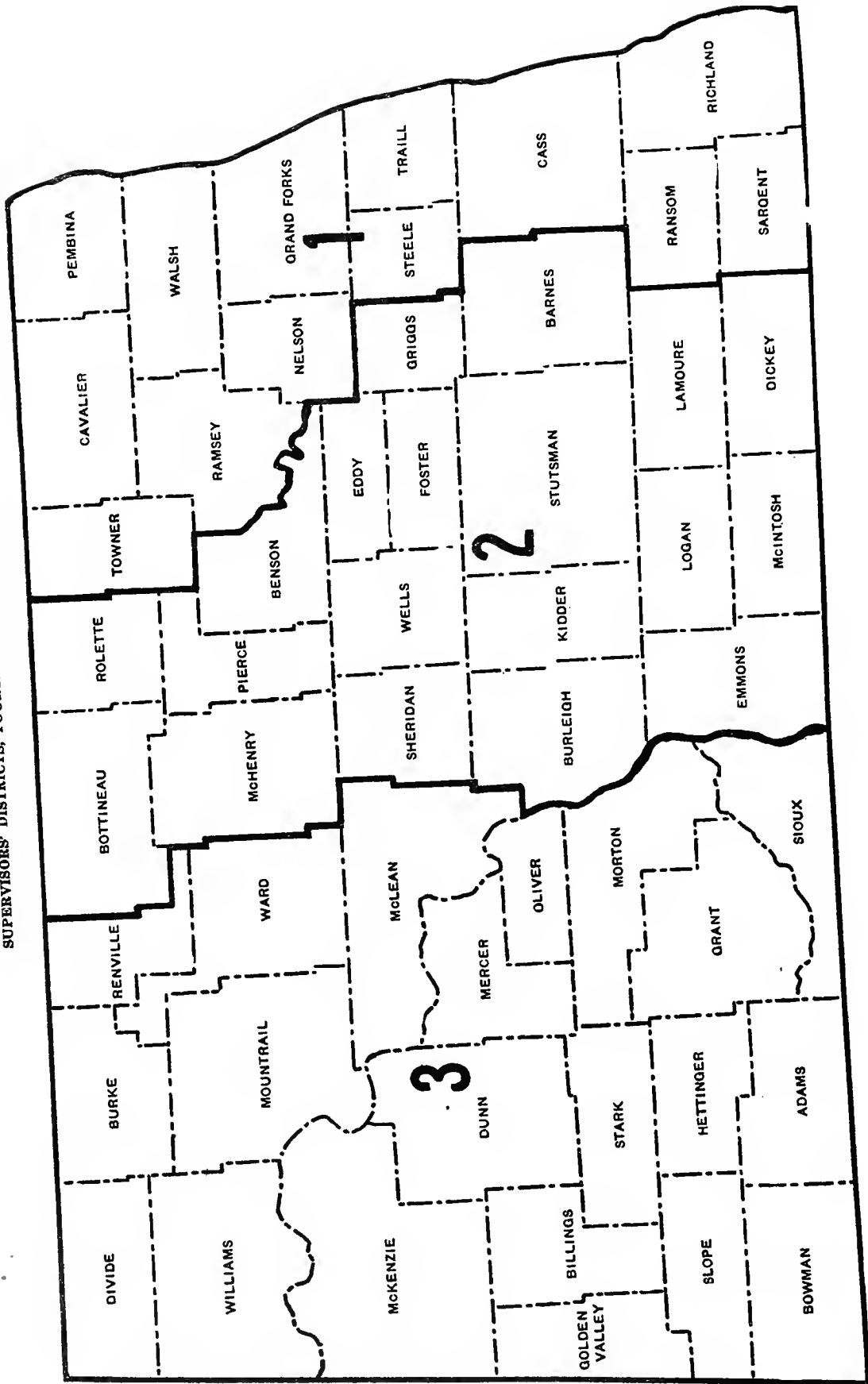
NORTH CAROLINA

SUPERVISORS' DISTRICTS, FOURTEENTH CENSUS, 1920



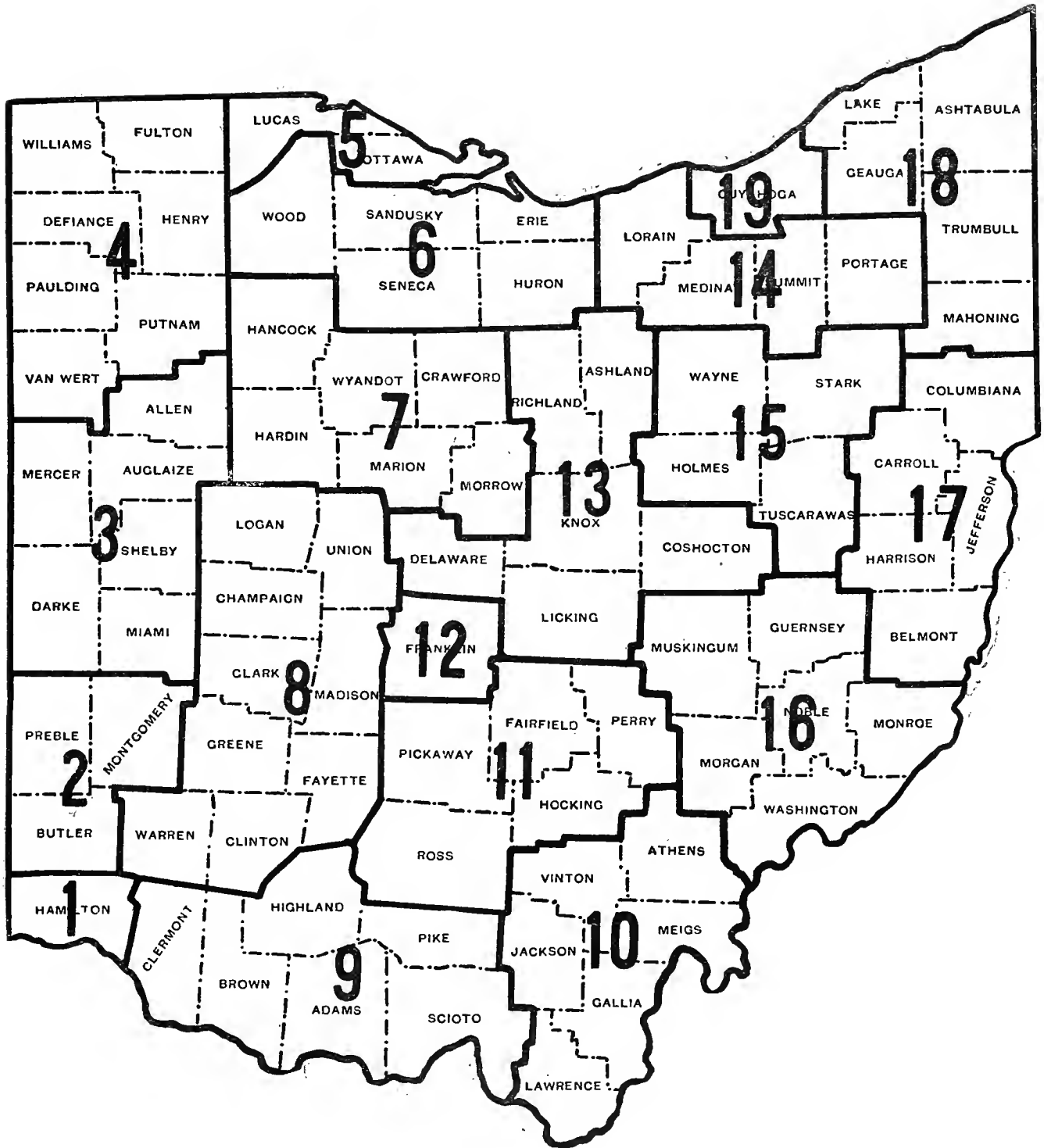
NORTH DAKOTA

SUPERVISORS' DISTRICTS, FOURTEENTH CENSUS, 1920



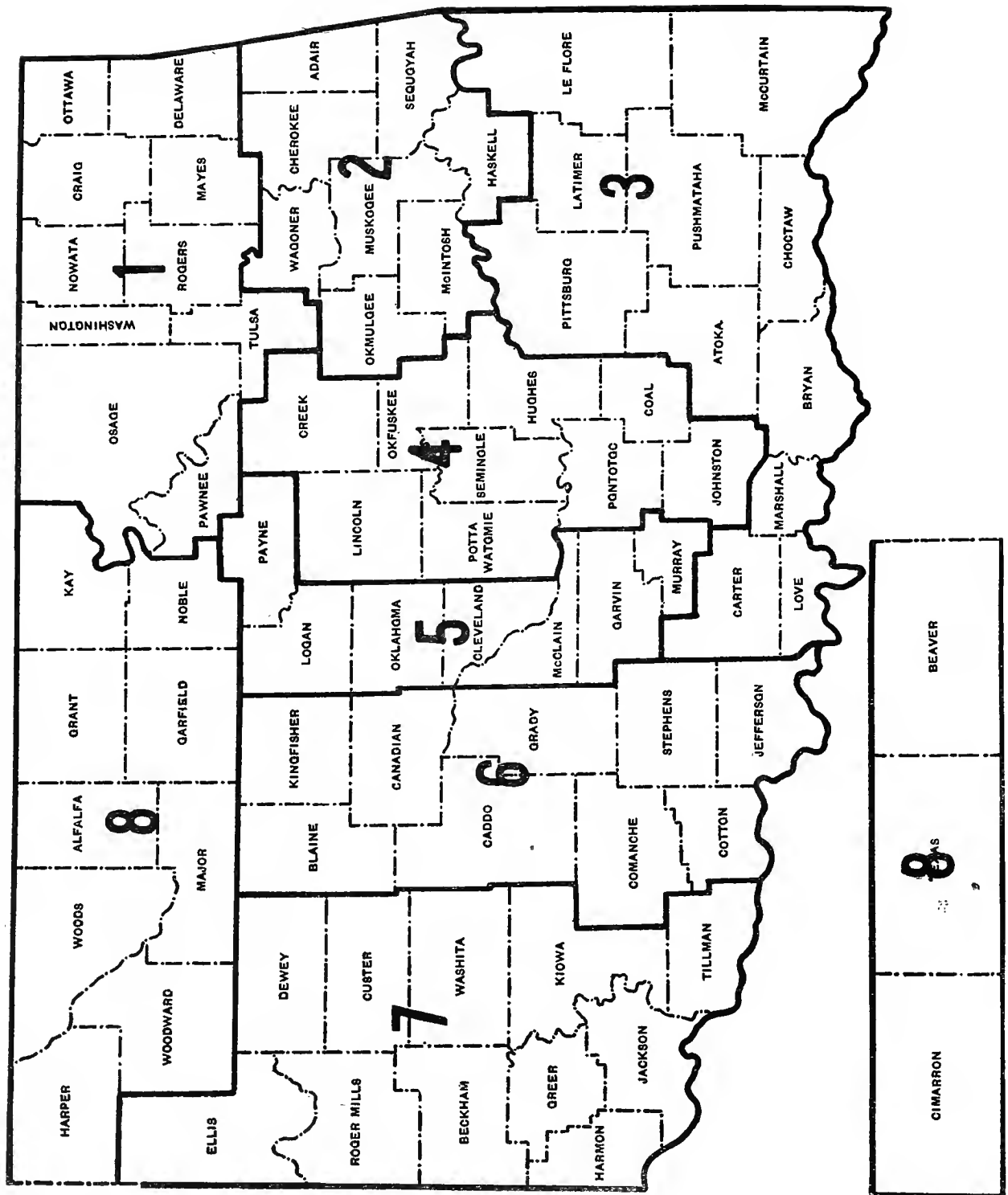
OHIO

SUPERVISORS' DISTRICTS, FOURTEENTH CENSUS, 1920



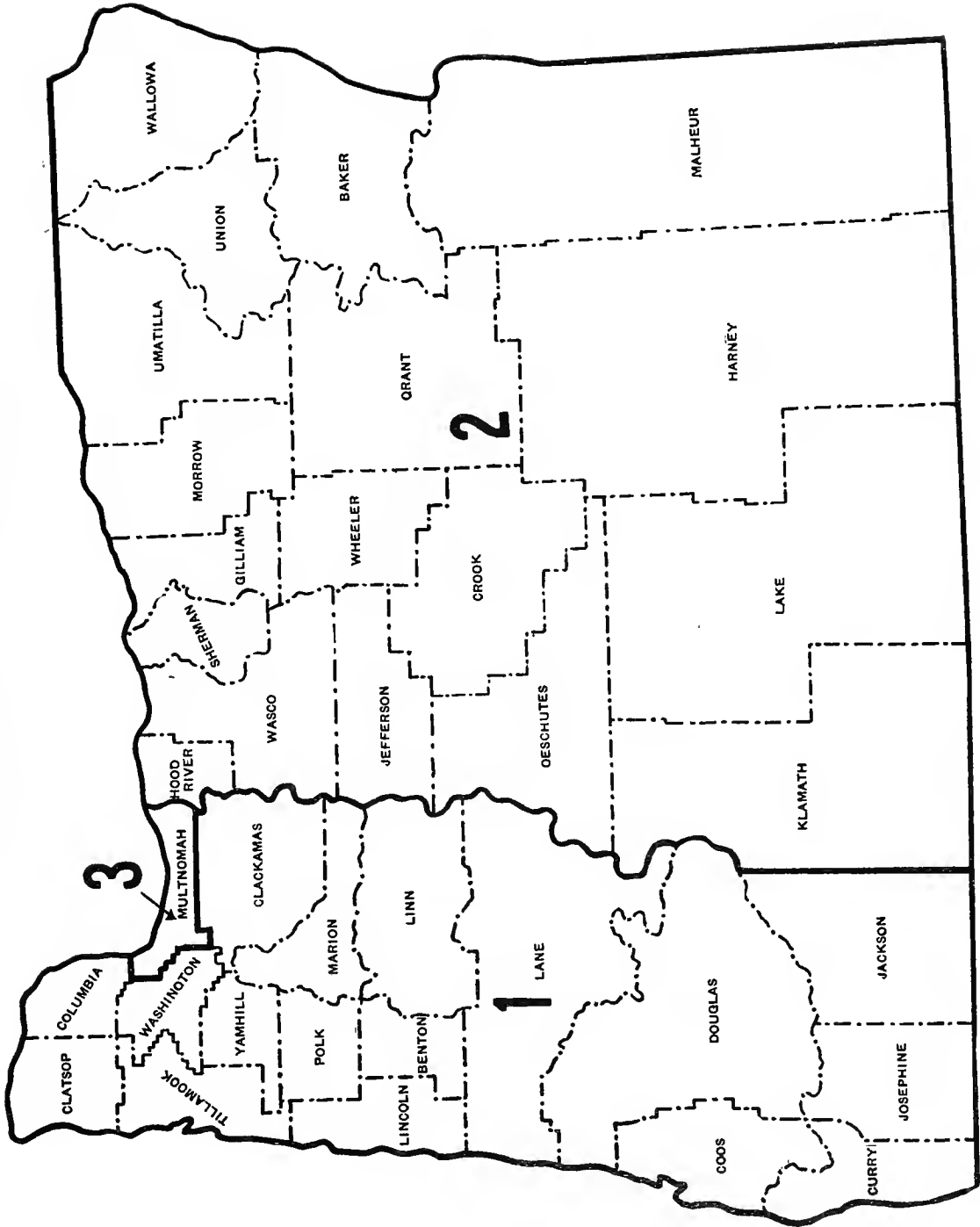
OKLAHOMA

SUPERVISORS' DISTRICTS, FOURTEENTH CENSUS, 1920



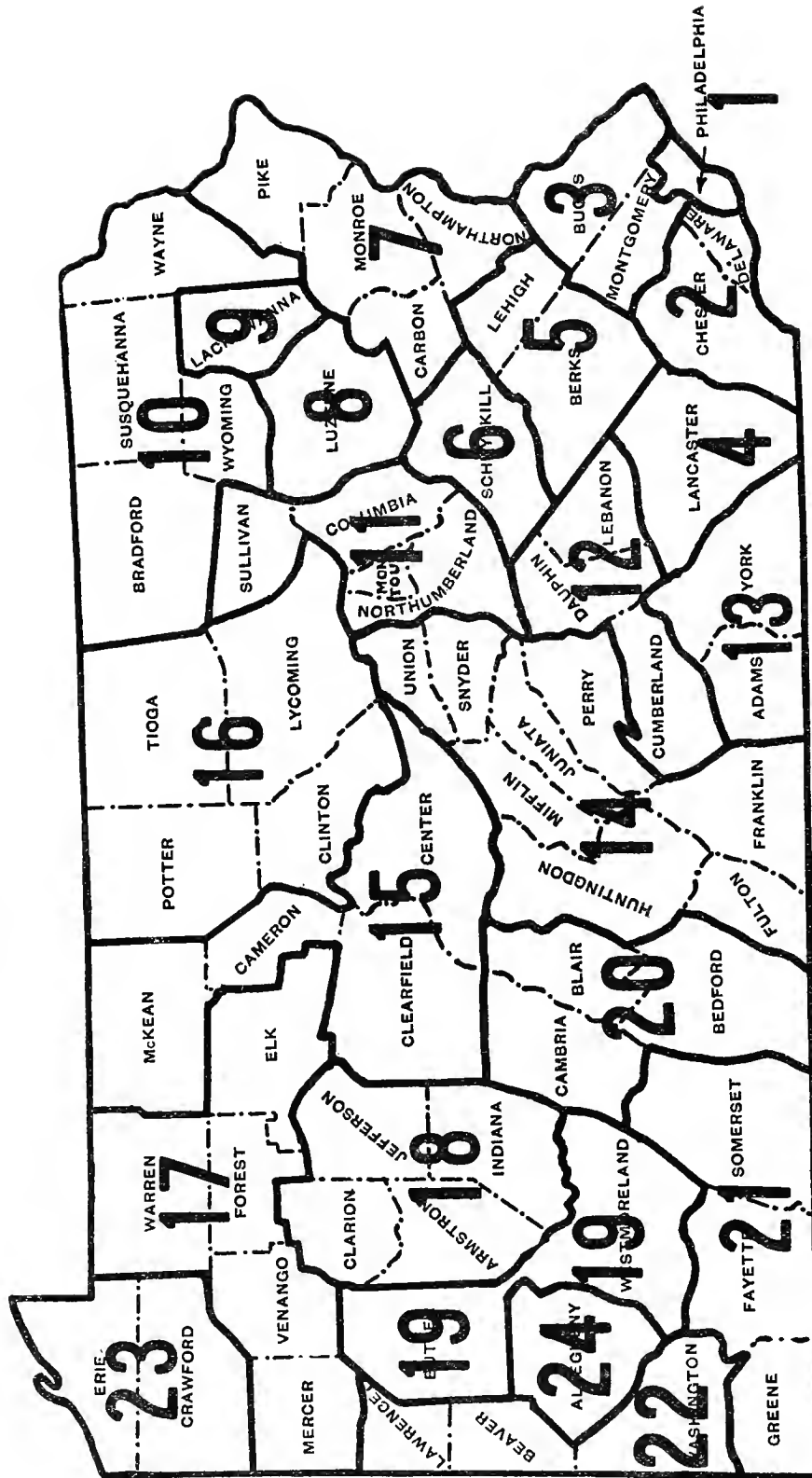
OREGON

SUPERVISORS' DISTRICTS, FOURTEENTH CENSUS, 1920



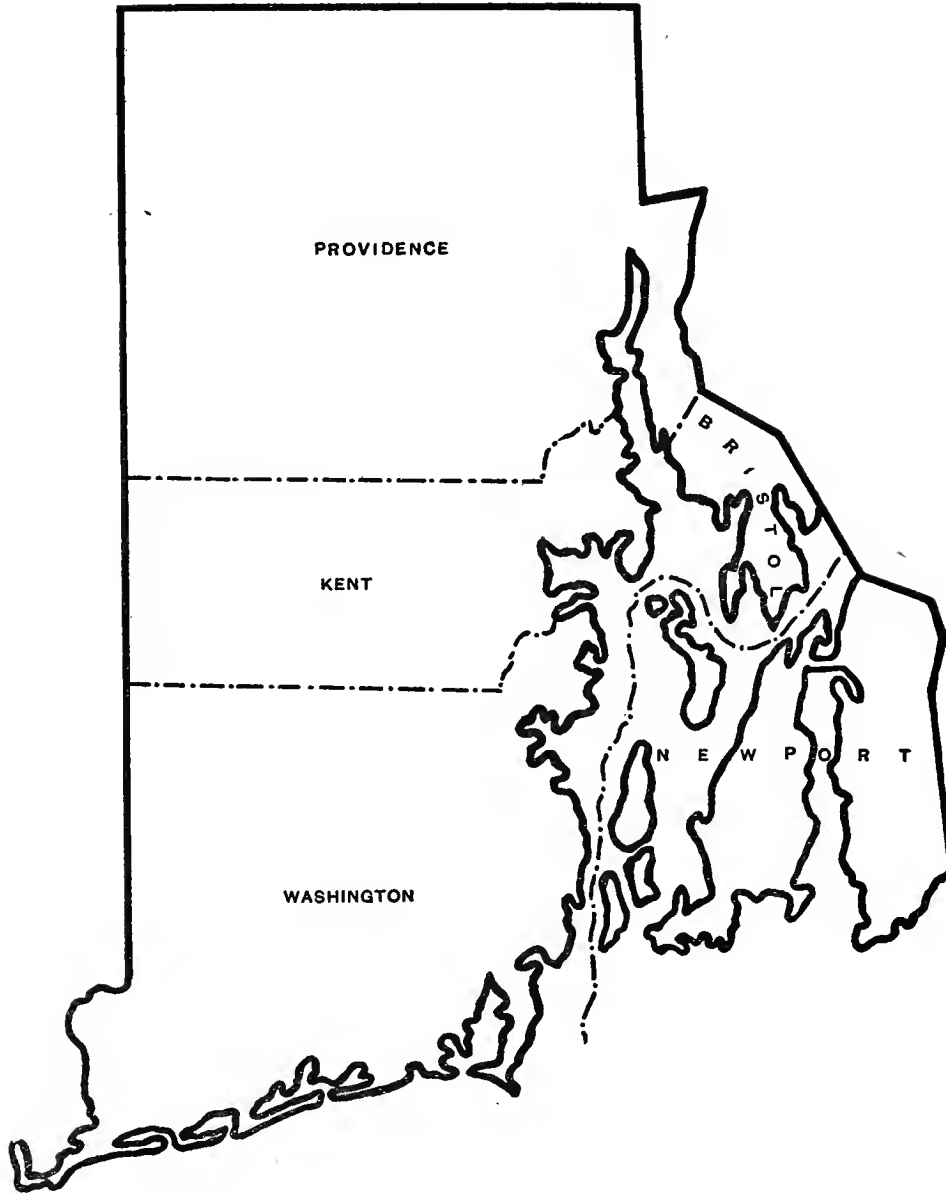
PENNSYLVANIA

SUPERVISORS' DISTRICTS, FOURTEENTH CENSUS, 1920



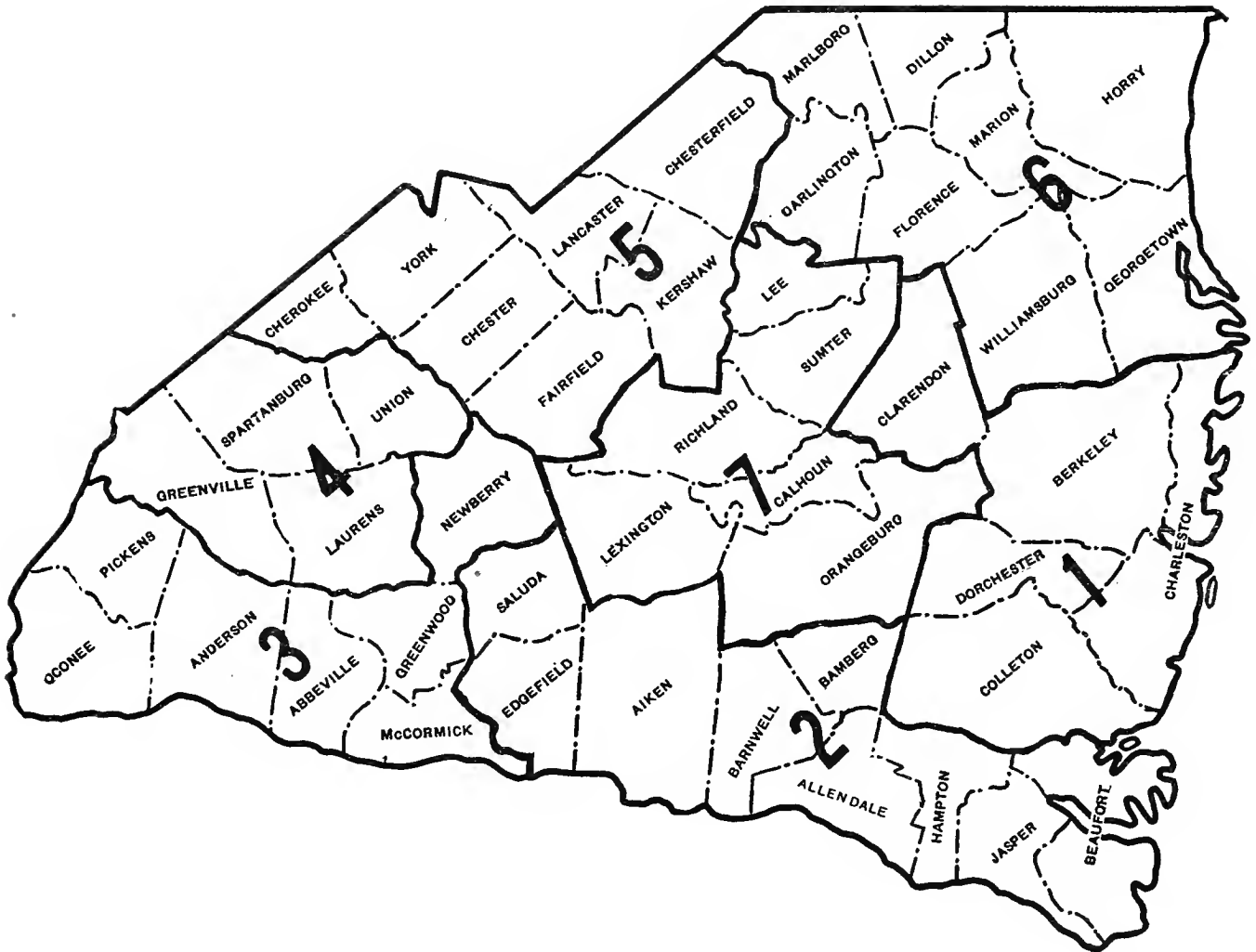
RHODE ISLAND

SUPERVISORS' DISTRICTS, FOURTEENTH CENSUS, 1920



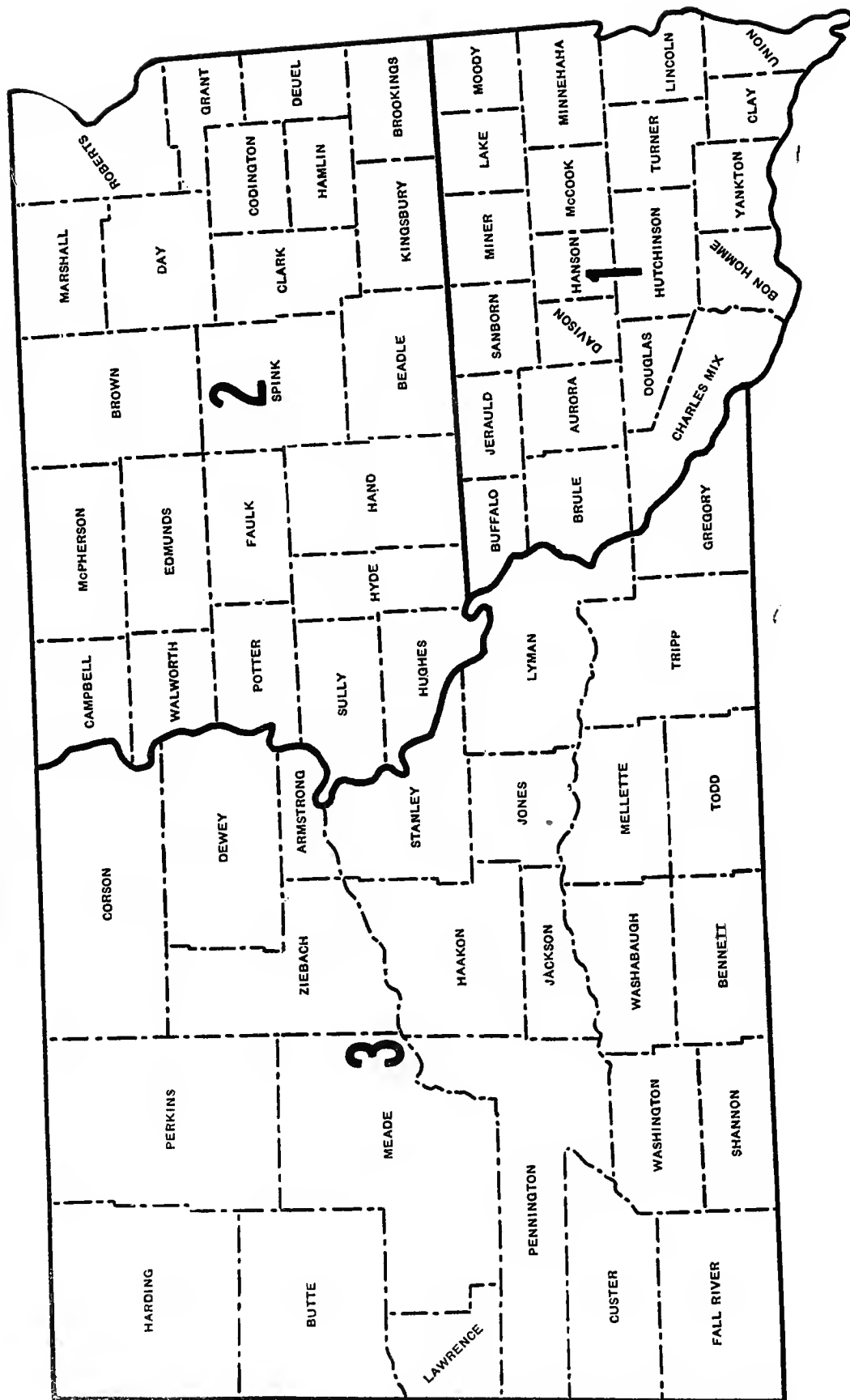
SOUTH CAROLINA

SUPERVISORS' DISTRICTS, FOURTEENTH CENSUS, 1920



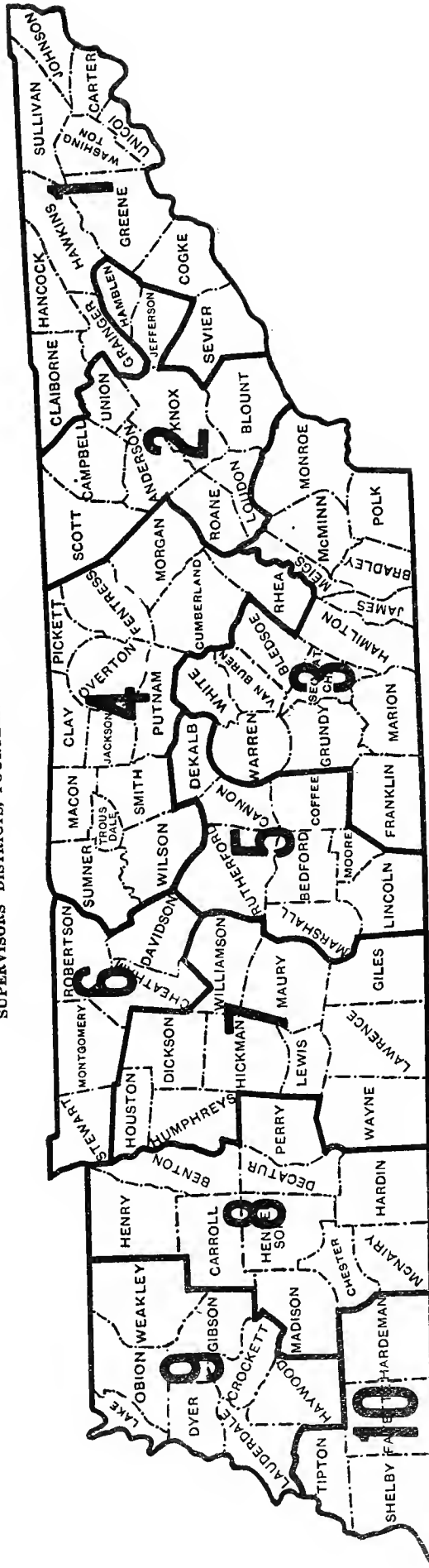
SOUTH DAKOTA

SUPERVISORS' DISTRICTS, FOURTEENTH CENSUS, 1920



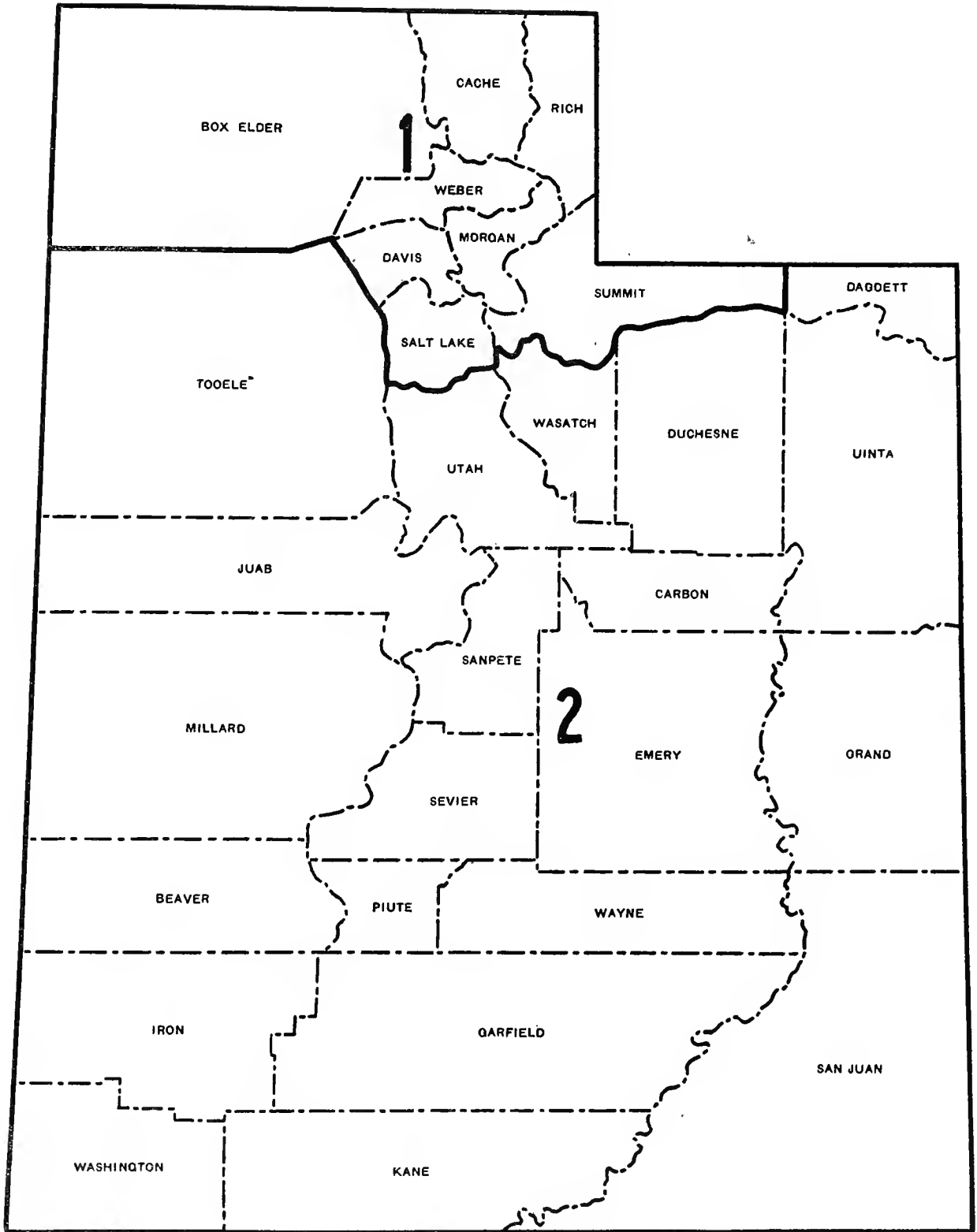
TENNESSEE

SUPERVISORS' DISTRICTS, FOURTEENTH CENSUS, 1920



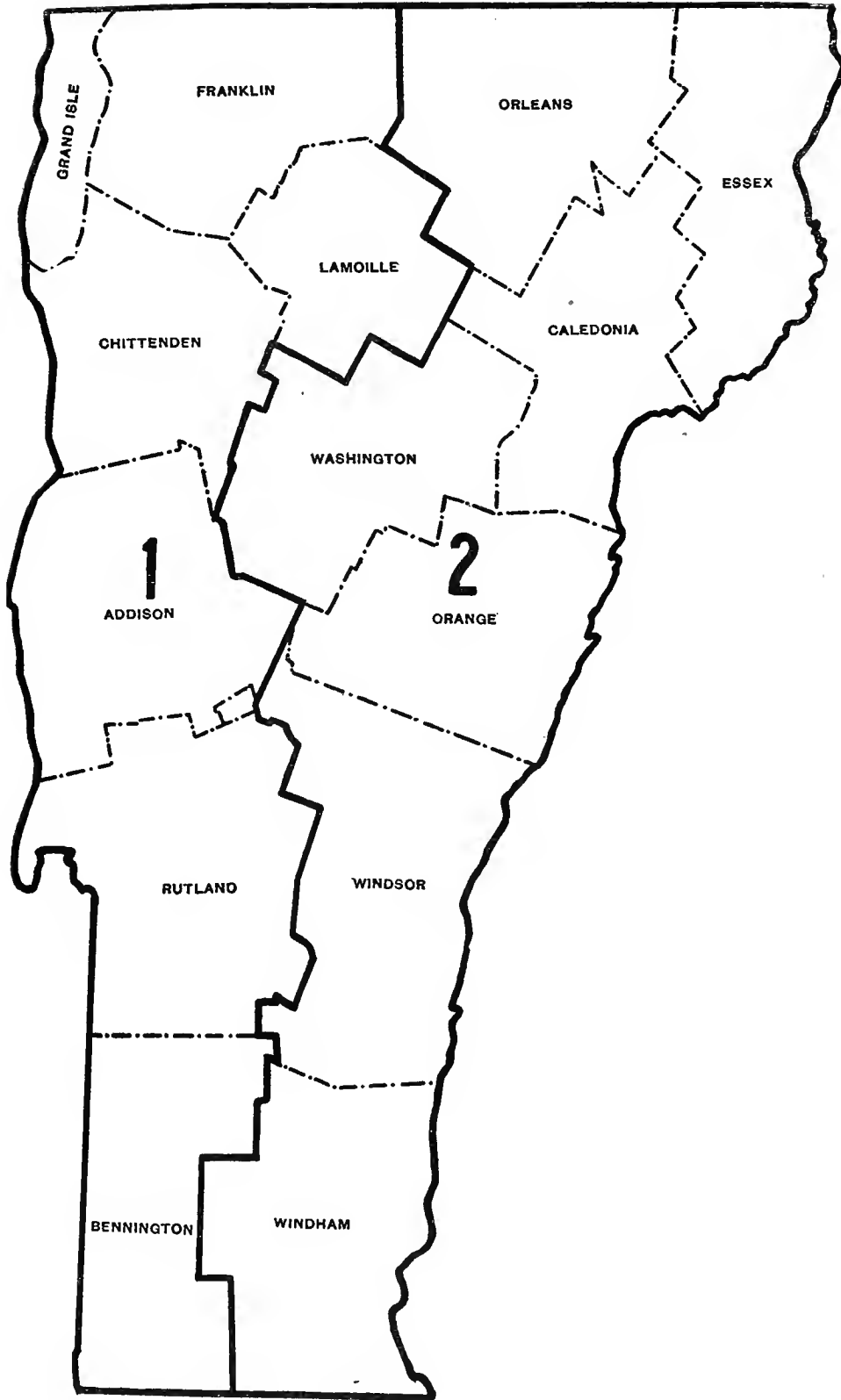
UTAH

SUPERVISORS' DISTRICTS, FOURTEENTH CENSUS, 1920



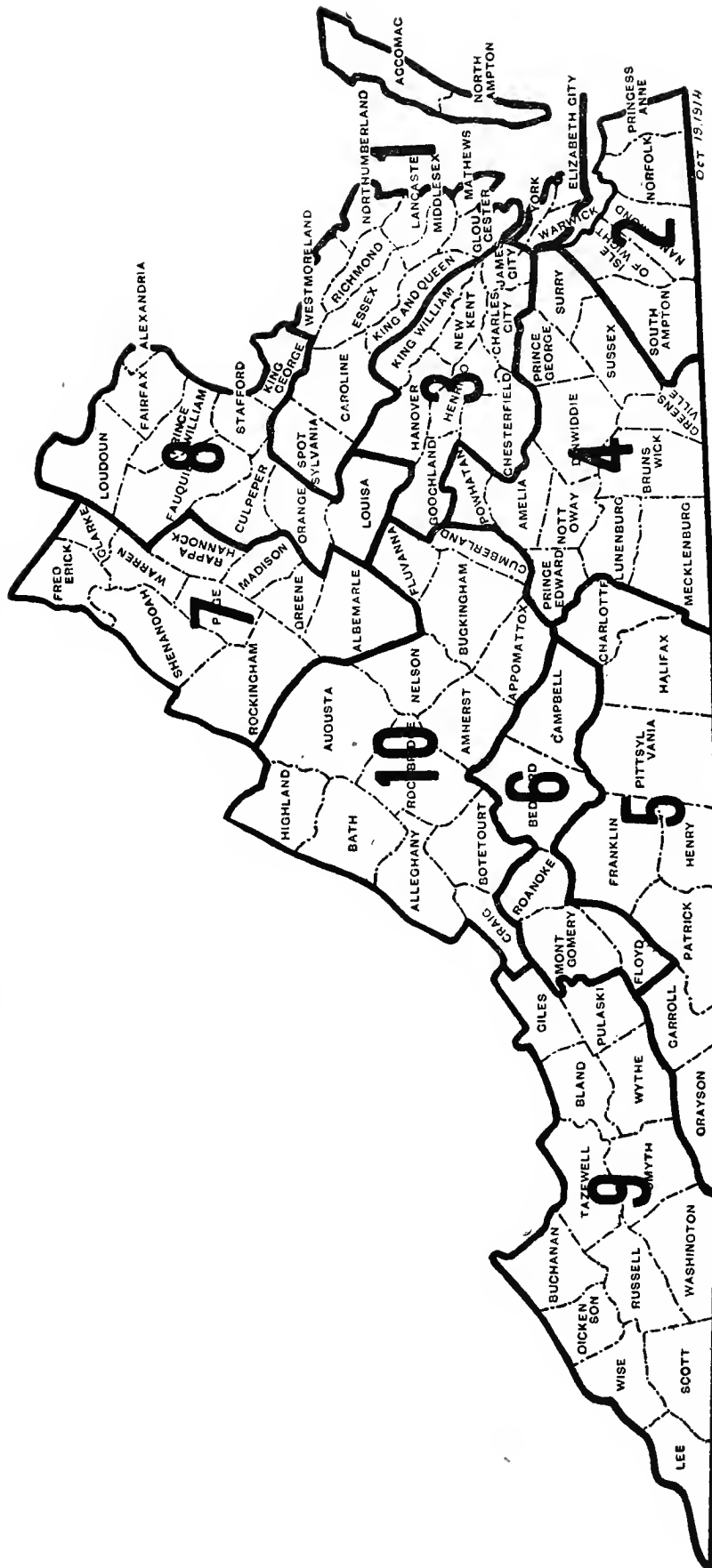
VERMONT

SUPERVISORS' DISTRICTS, FOURTEENTH CENSUS, 1920



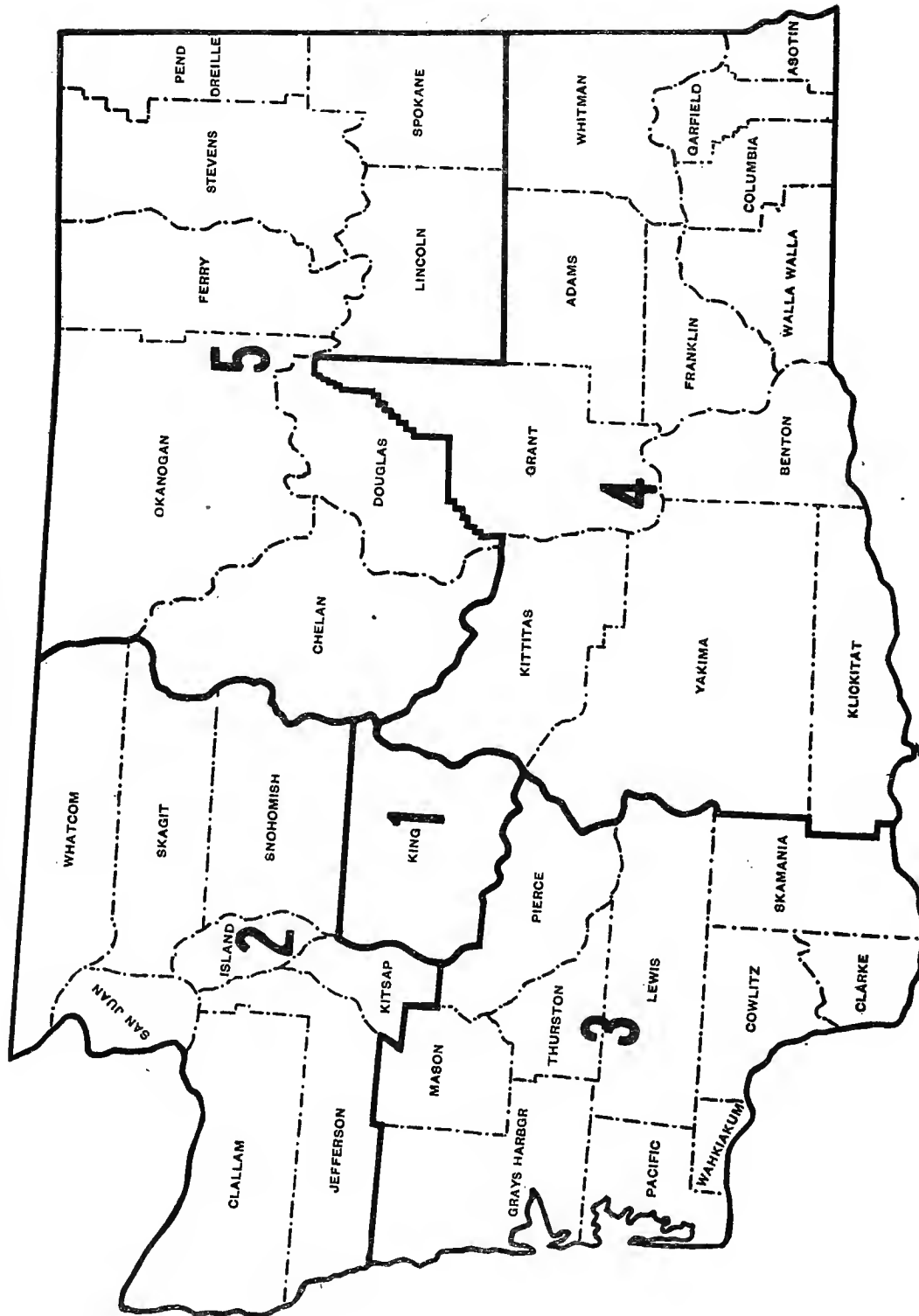
VIRGINIA

SUPERVISORS' DISTRICTS, FOURTEENTH CENSUS, 1920



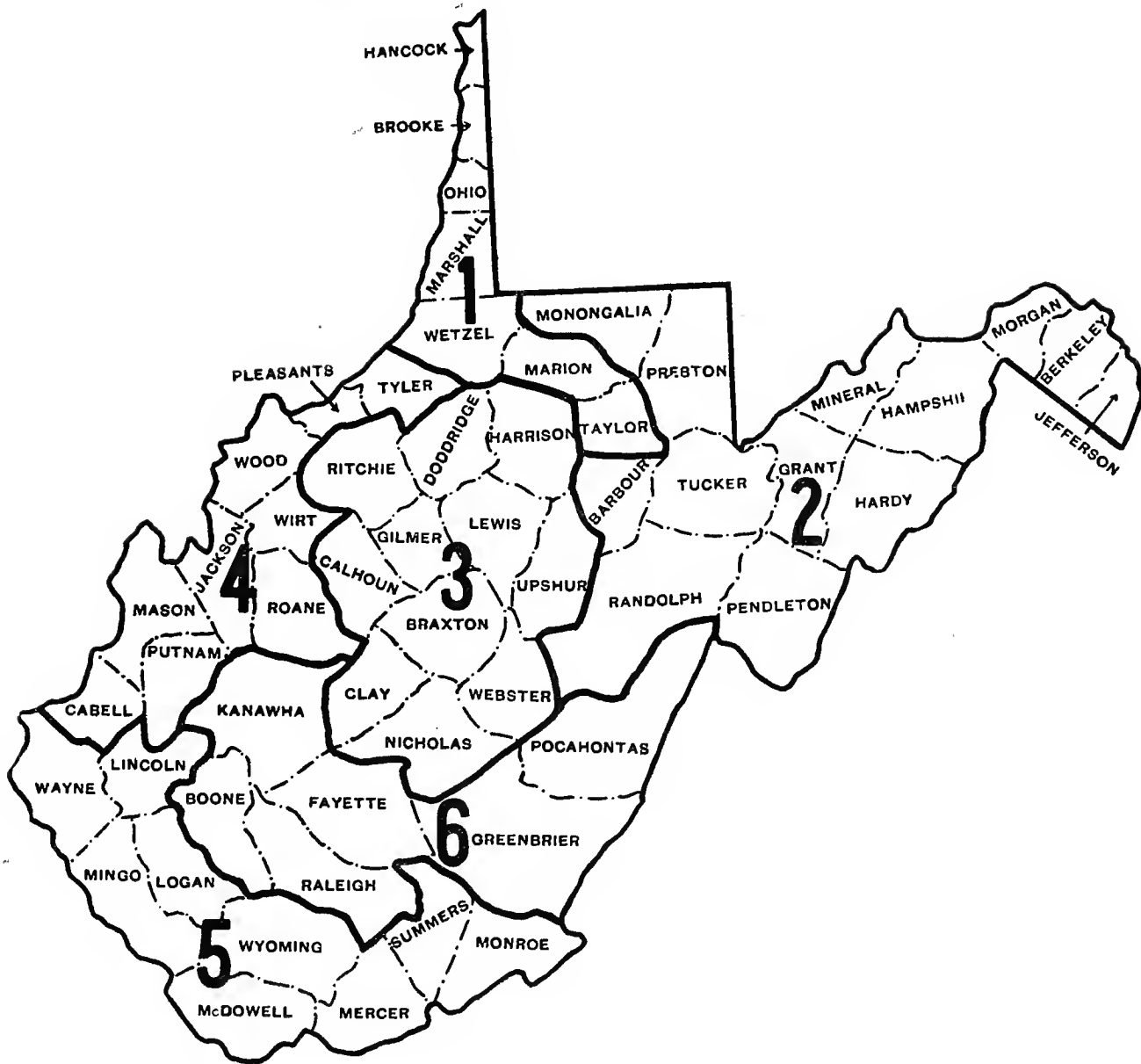
WASHINGTON

SUPERVISORS' DISTRICTS, FOURTEENTH CENSUS, 1920



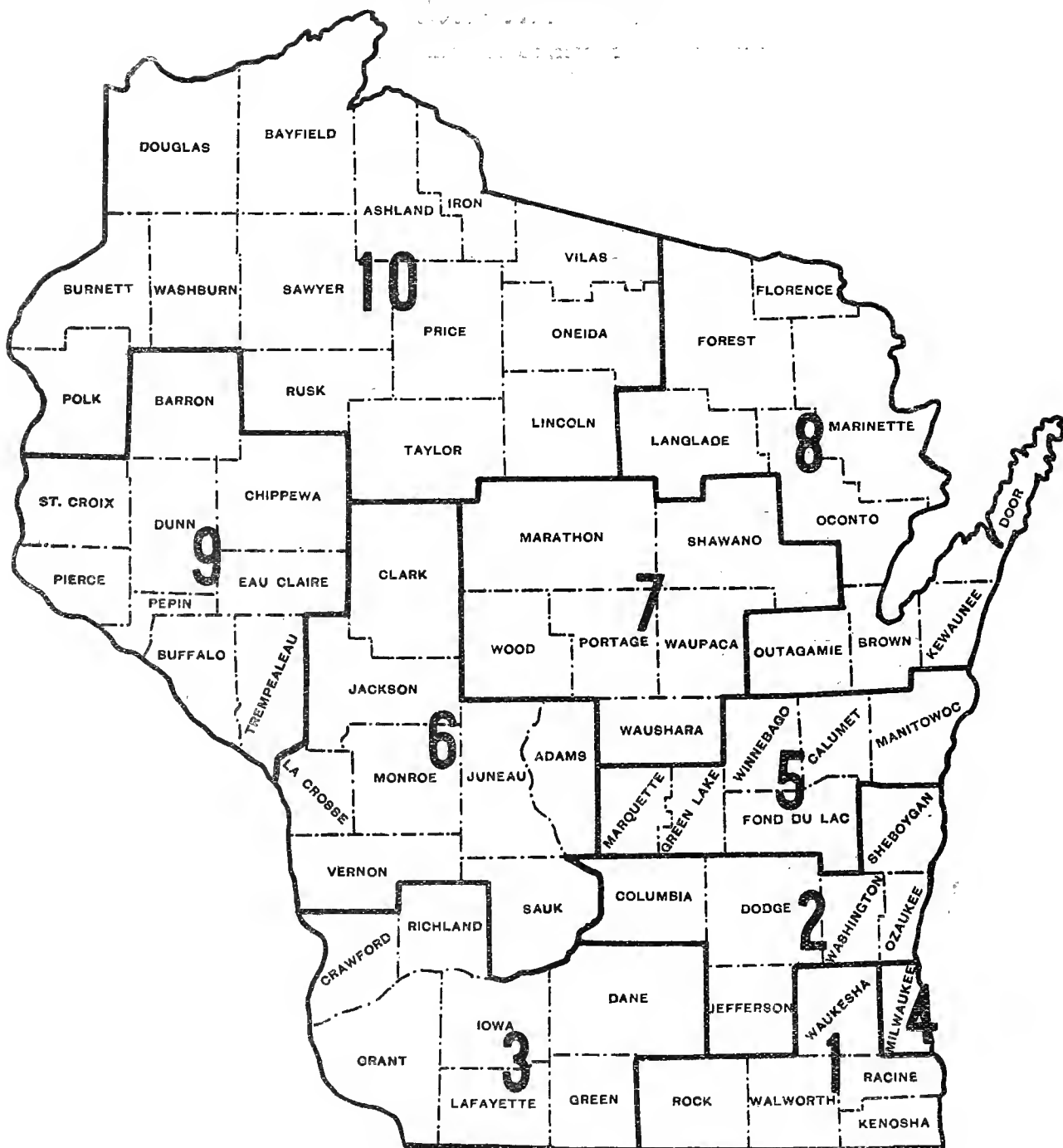
WEST VIRGINIA

SUPERVISORS' DISTRICTS, FOURTEENTH CENSUS, 1920



WISCONSIN

SUPERVISORS' DISTRICTS, FOURTEENTH CENSUS, 1920



WYOMING

SUPERVISORS' DISTRICTS, FOURTEENTH CENSUS, 1920

