

湘城訪古錄卷一

善化陳運溶芸畦纂

疆域圖

長沙善化合圖 前漢臨湘縣圖 後漢臨湘縣圖

吳晉宋臨湘縣圖 吳晉宋湘西縣圖 齊梁陳臨湘縣圖

齊梁陳湘西縣圖 隋長沙縣圖 隋衡山縣圖

唐長沙縣圖 唐湘潭縣圖 故城圖

附錄

縮摹禹碑圖

湘城訪古錄卷一 圖

長沙善化合圖







蔽焉則北門鎖鑰全在湘陰已獨善化甯鄉二邑包裹腹內不與他省鈎聯然於長沙湘潭益陽安化諸邑固自犬牙相錯此又長沙十二邑形勝之大概也先事而籌水陸各有要害焉陸則如長沙之羅洋智度善化之嶽麓關山湘潭之龍王黃龍湘鄉之黃巖黃巢湘陰之玉笥神鼎甯鄉之大瀉稽崩益陽之五溪白鹿安化之浮青芙蓉移風辰山四山梅子司徒二嶺黃羅一巖桃山一洞瀏陽之道吾大光大圍三山醴陵之太平姜嶺攸縣之司空茶陸之雲陽此中險峻插天則攻取者難拔均阿伏地則嘯聚者易藏所謂陸地之要害者此也水則如草市之

匯茶攸淥口之入醴陵澇塘河之入長沙昭潭靳江河之抵湘潭湘河口之扼湘鄉與安化喬口陵子口之通益陽亦通安化靖港之入甯鄉下泥港丁字灣之入長沙銅官渚對岸之達善化區擔筴樟樹港之通湘陰達各鄉之舟楫通各處之咽喉轉輸百貨搬運餼糧此誠不可一日失守者也至郡四面尤有當加意修治者則南關外之醴陵坡豹子嶺張公嶺三處地勢高聳宜造敵樓百尺俯瞰長江遠窺山谷此瞭望之宜備者也大江在郡城西北別無港汊舟舶難停風濤猝起每有覆溺之危按城南有南湖港城北有新開河向爲沙泥淤塞現奉浚淪所



後漢臨湘縣圖



湘城訪古錄卷一 圖

吳晉宋臨湘縣圖





吳晉宋湘西縣圖



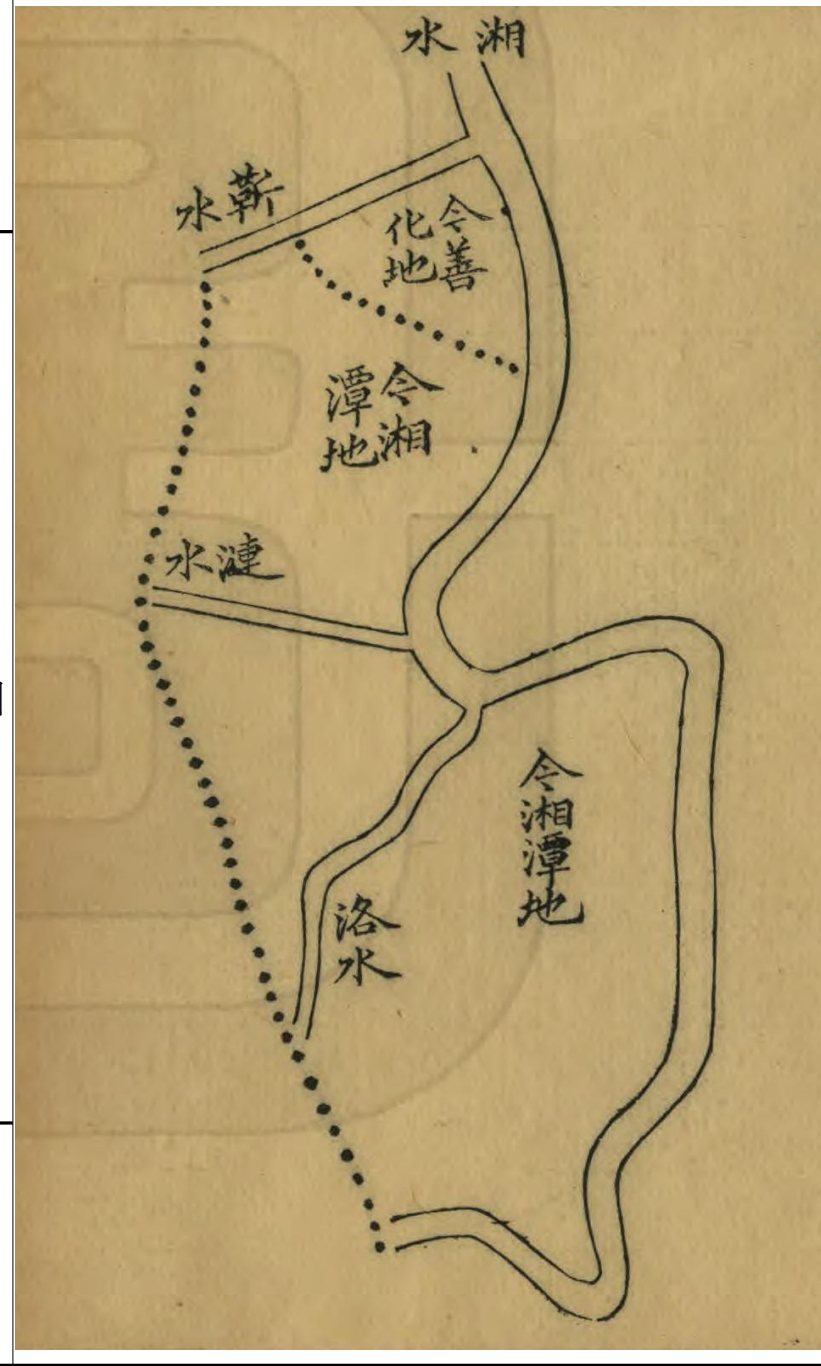
湘城訪古錄卷一 圖

六

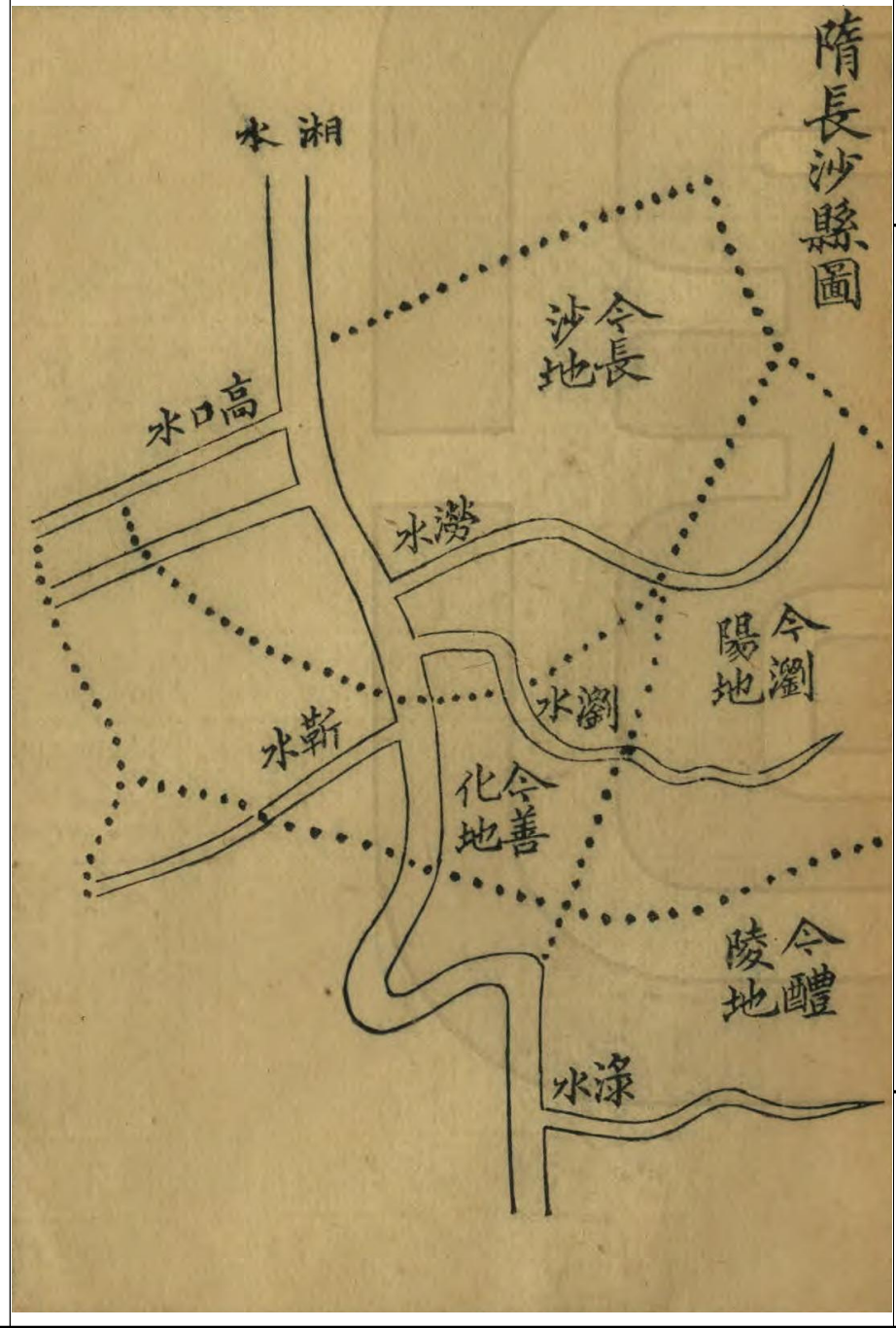
齊梁陳臨湘縣圖



齊梁陳湘西縣圖



隋長沙縣圖



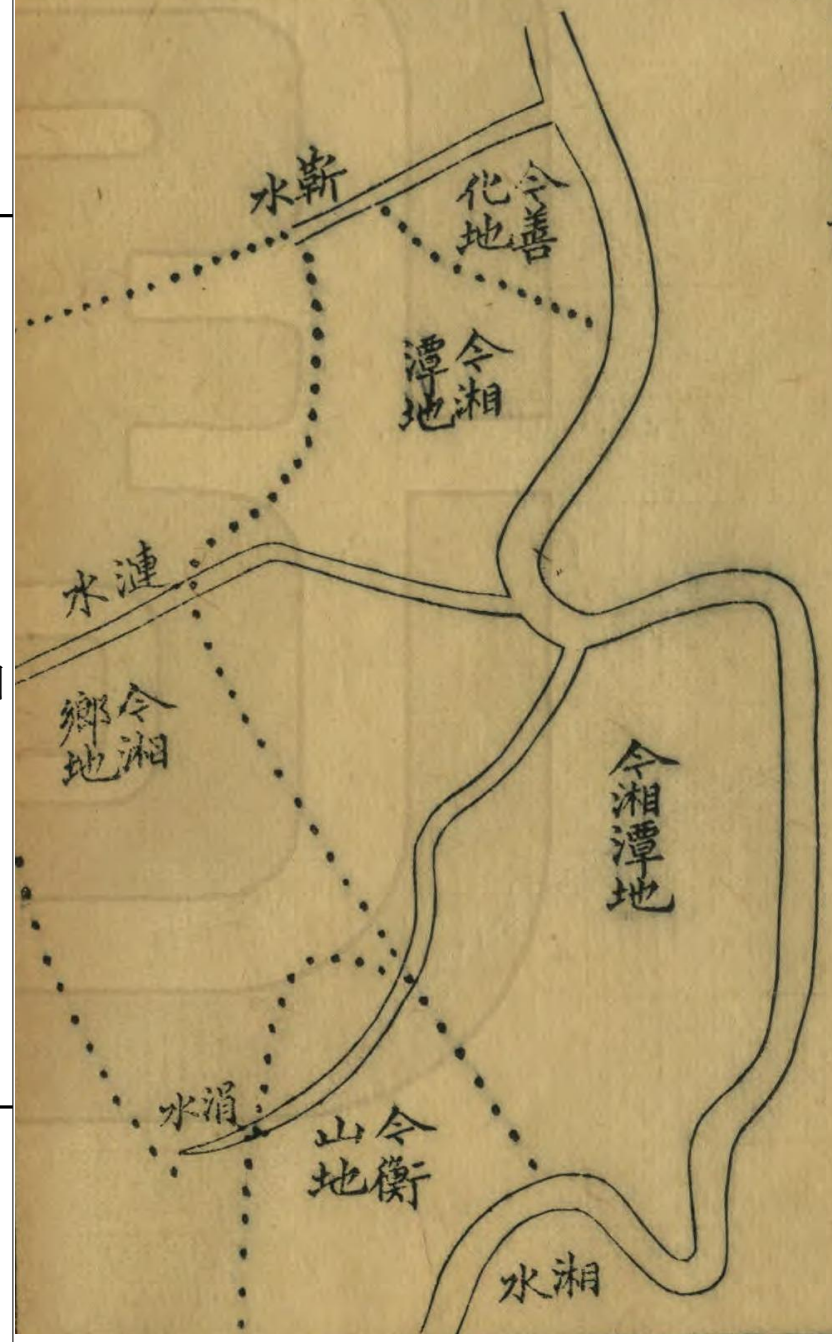
湘城訪古錄卷一

圖

七



隋衡山縣圖



唐長沙縣圖



湘城訪古錄卷一

圖

八

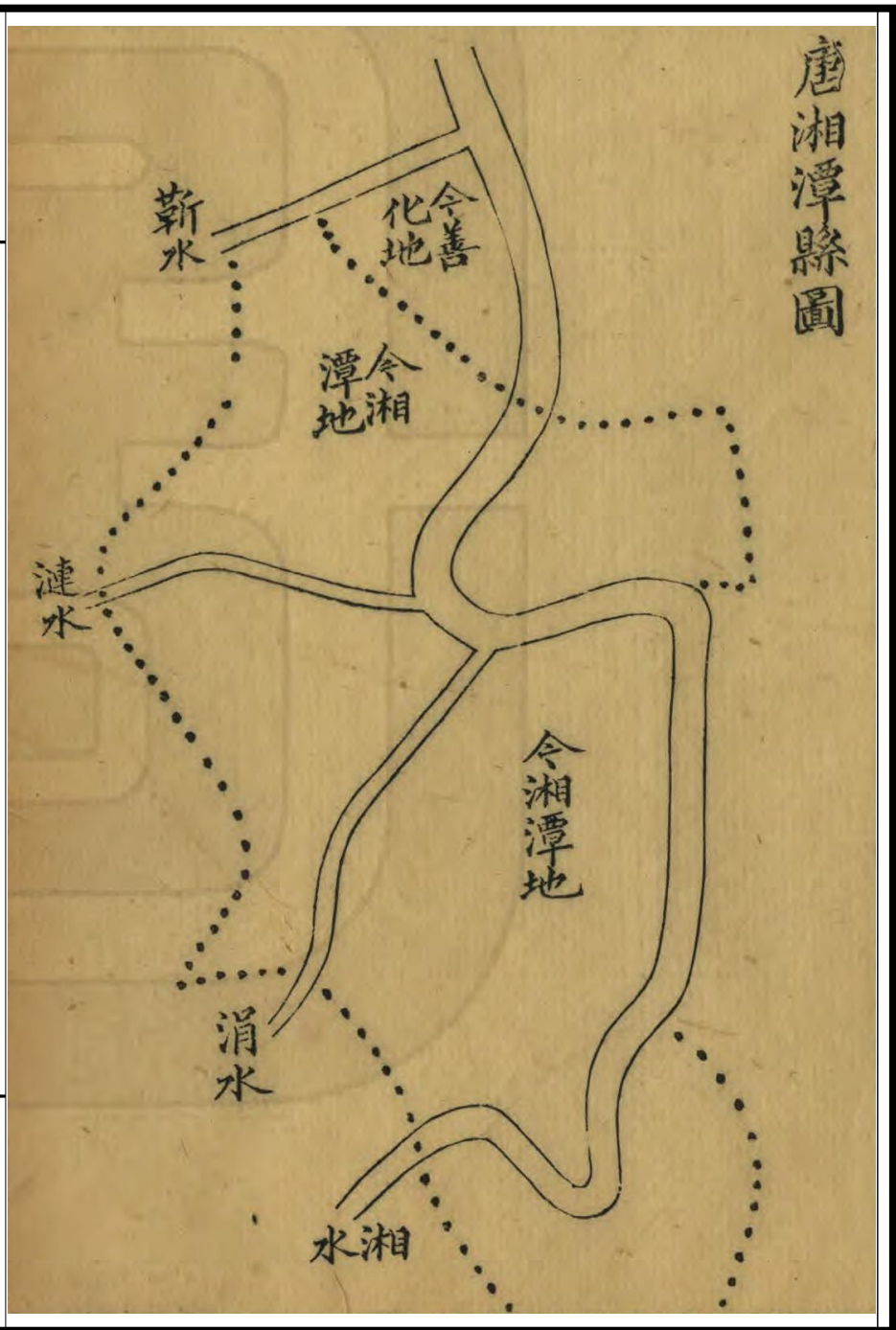




湘城訪古錄卷一

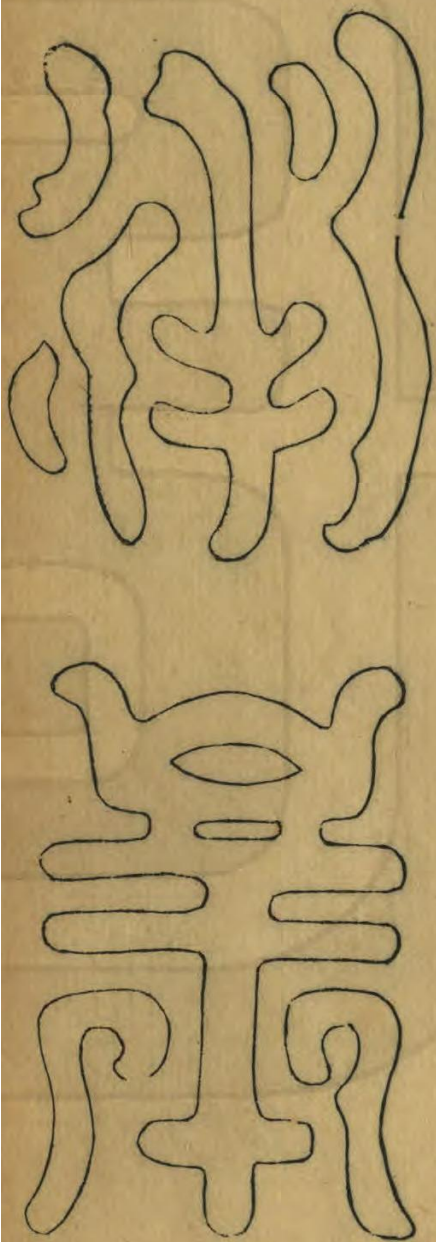
圖

九






縮摹禹碑圖




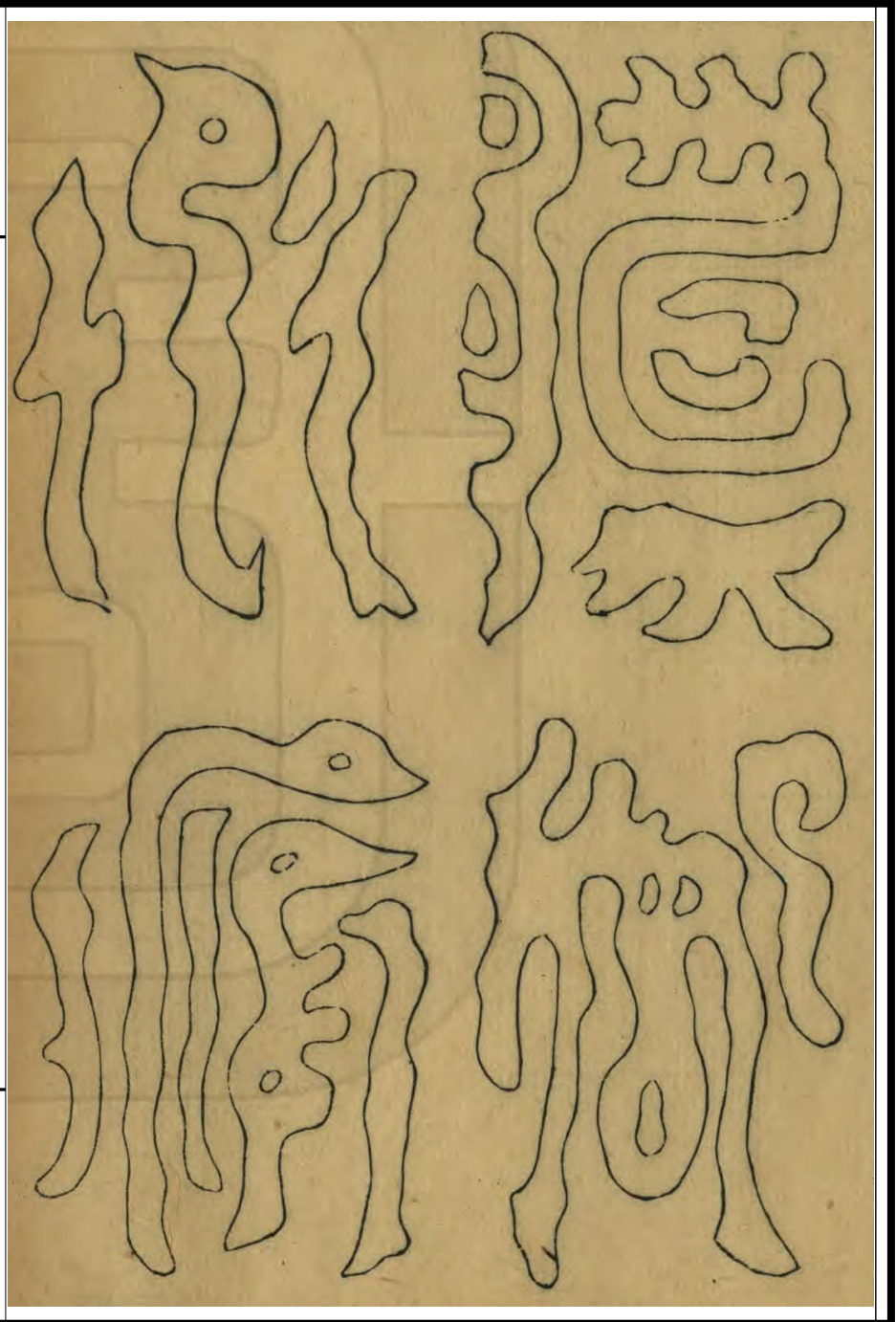
湘城訪古錄卷一

圖

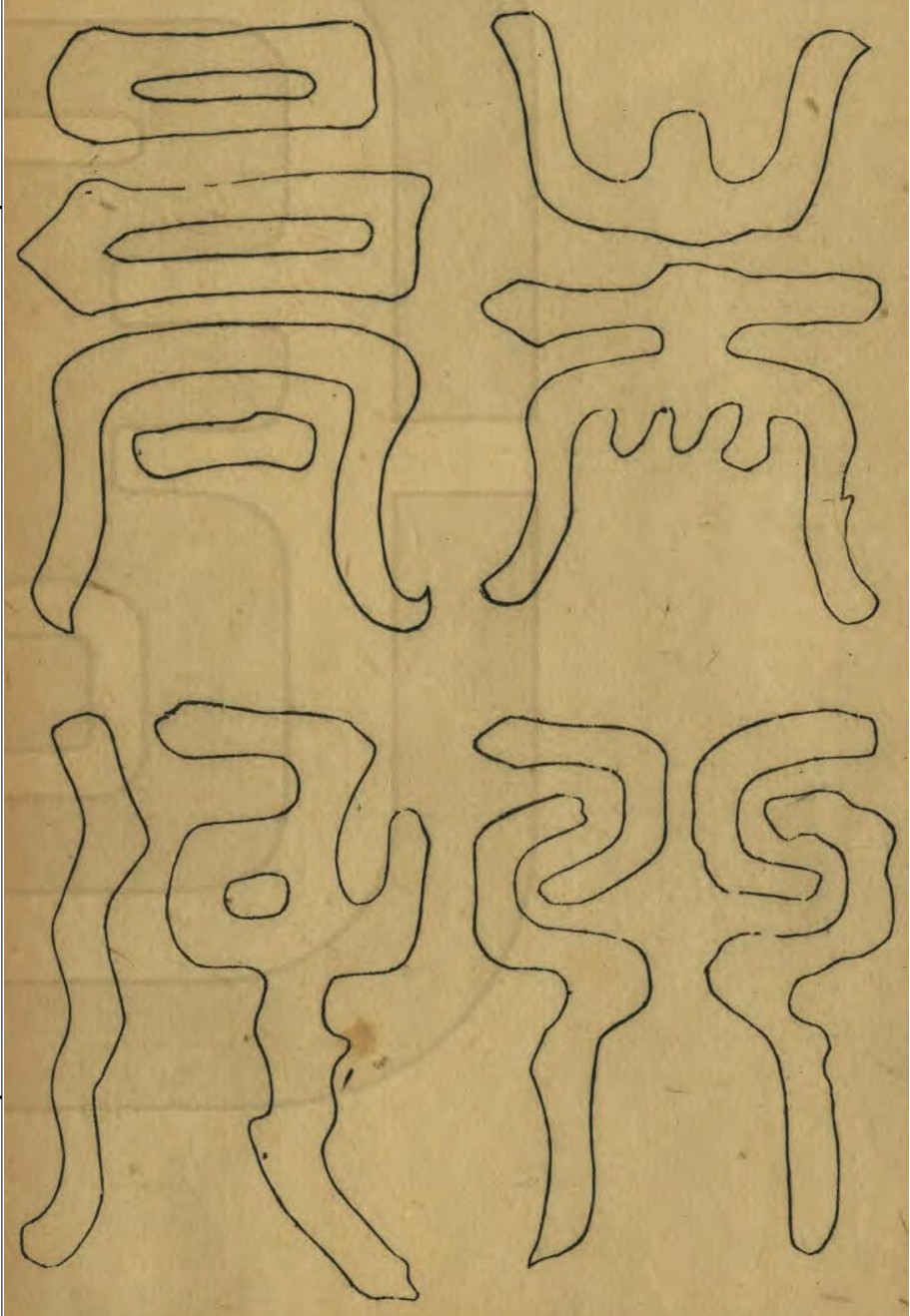
十







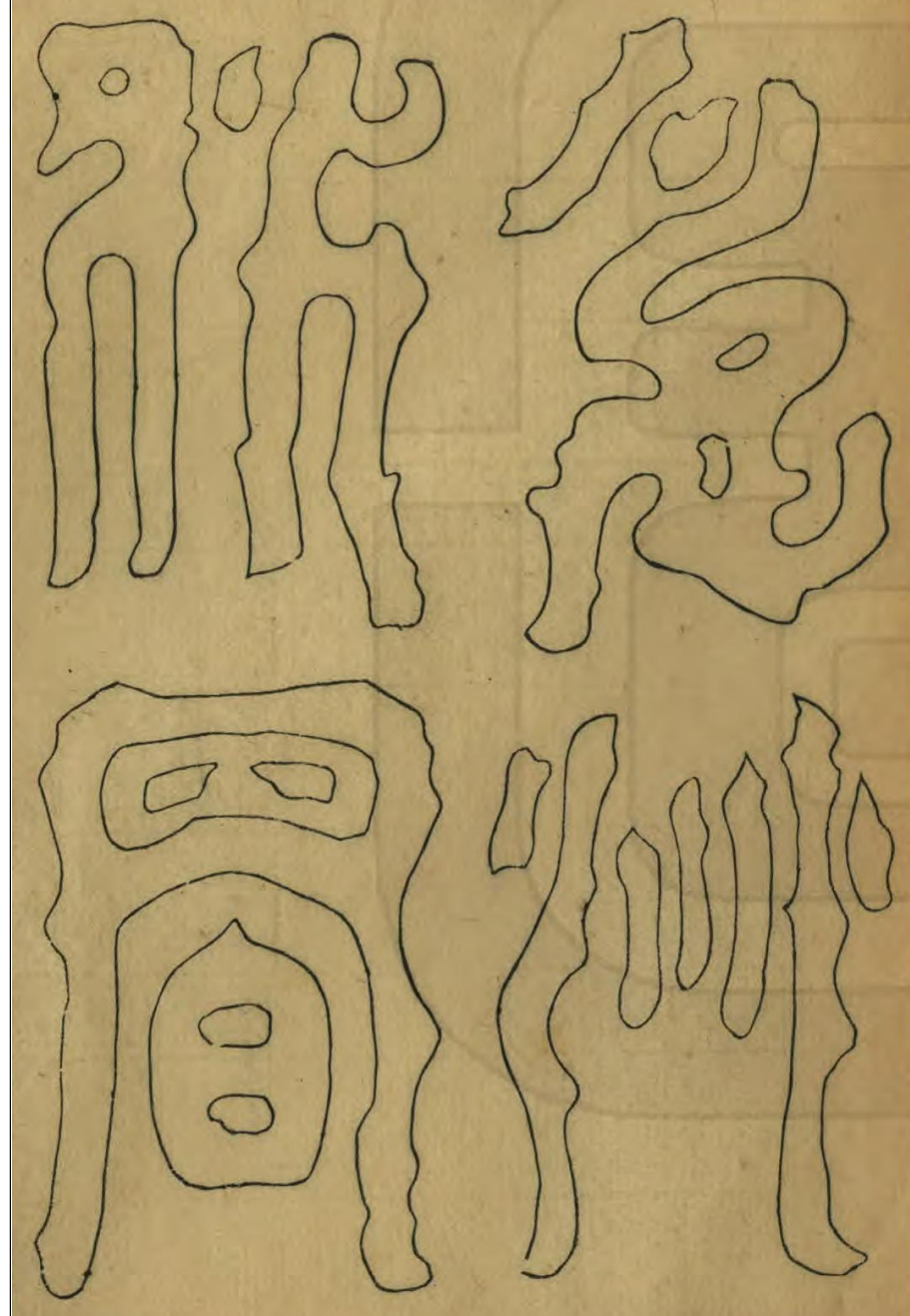




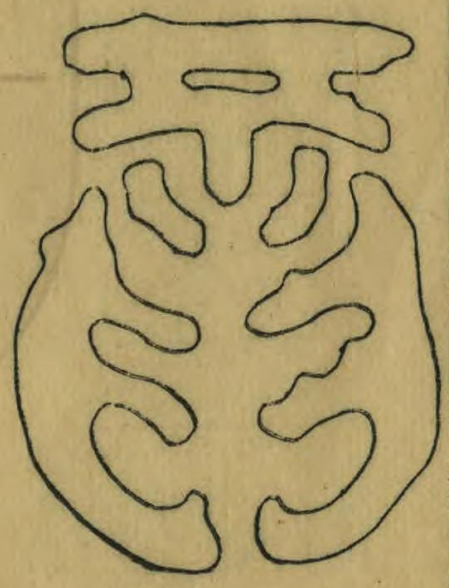
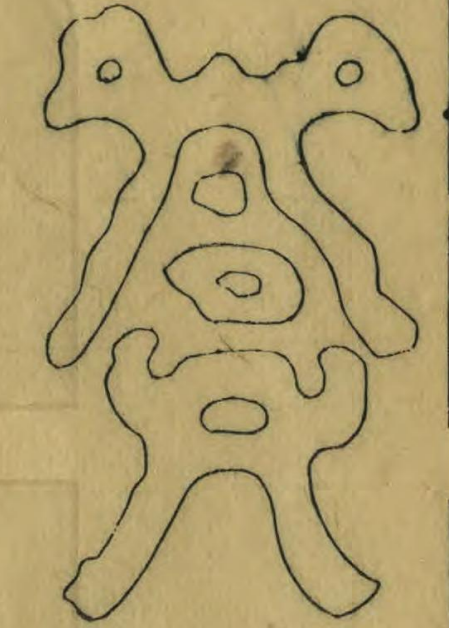
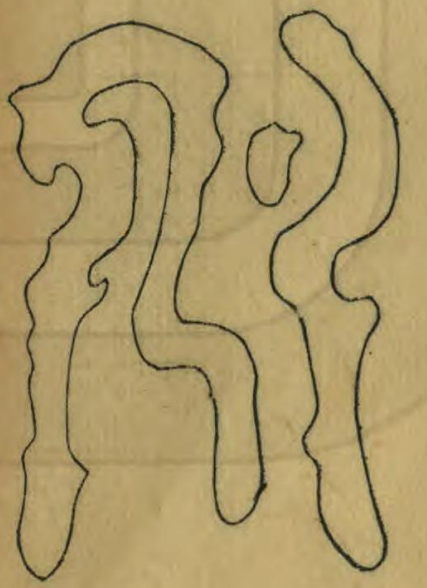
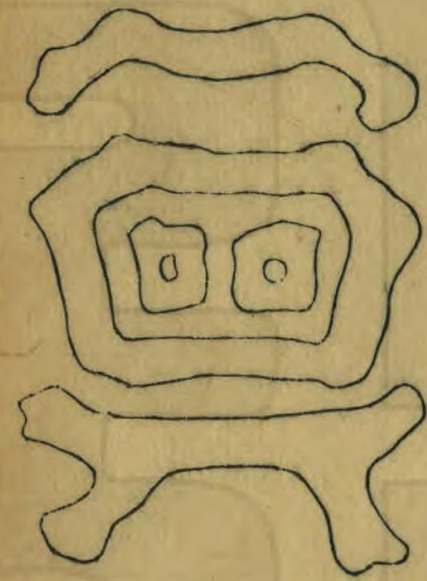
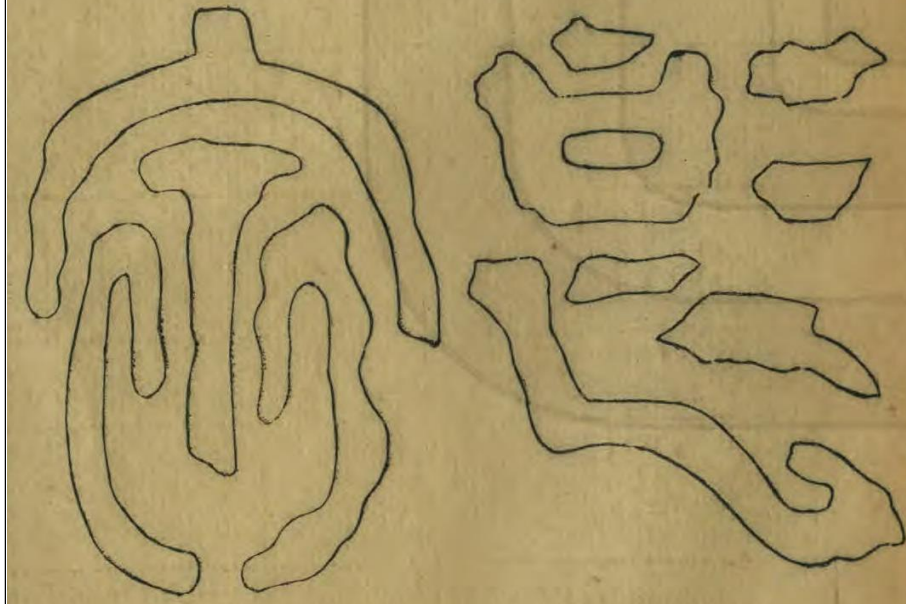
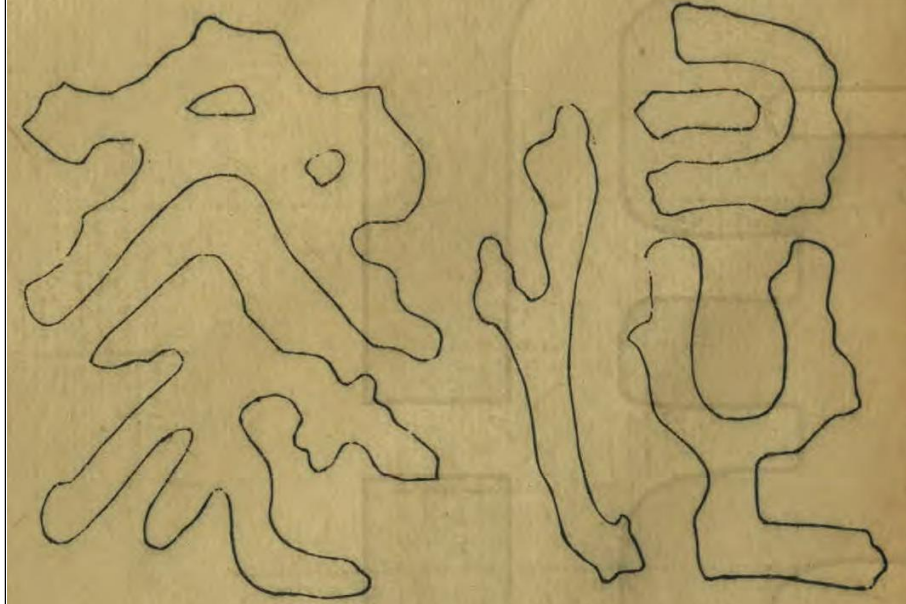
湘城訪古錄卷一

圖

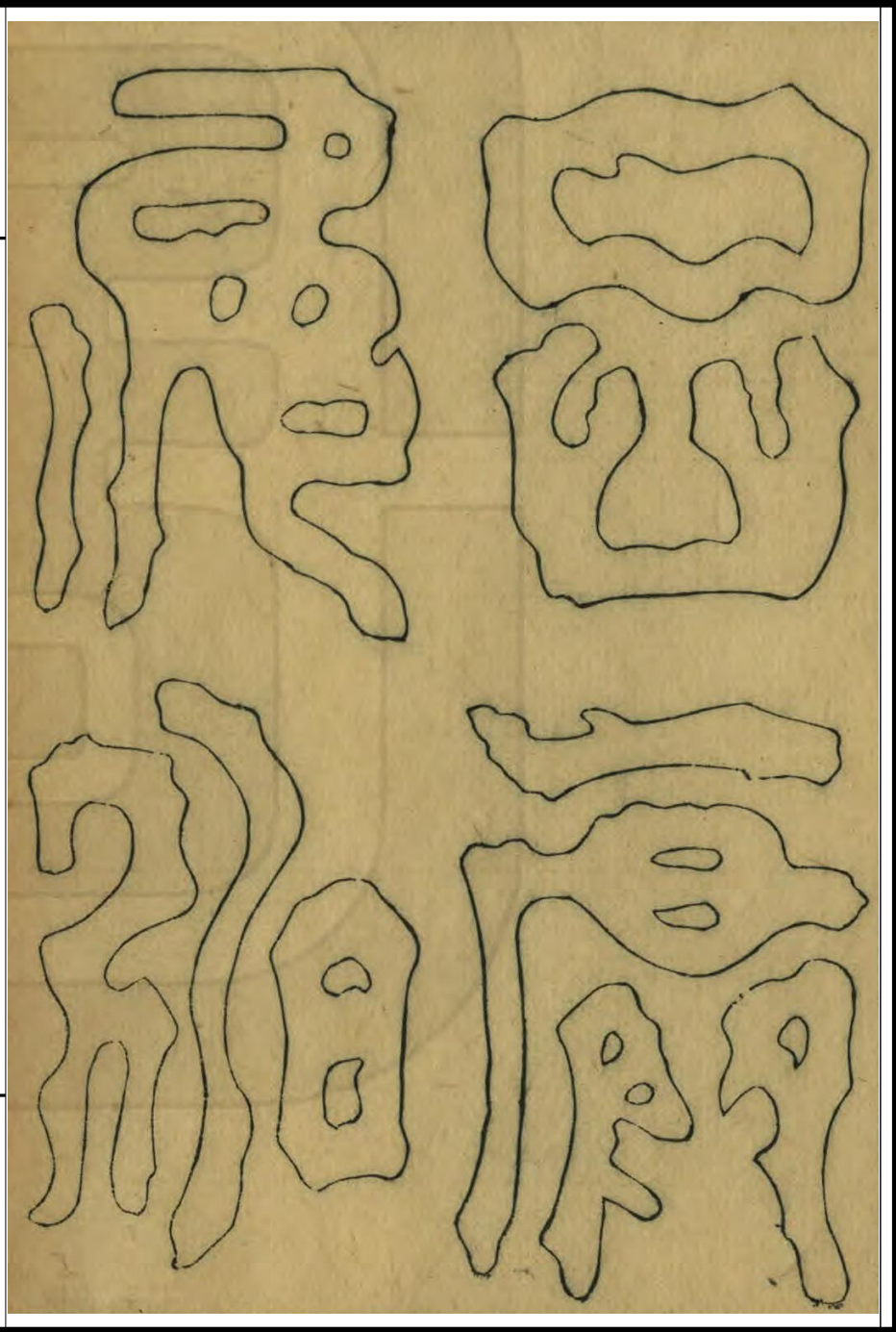
十二







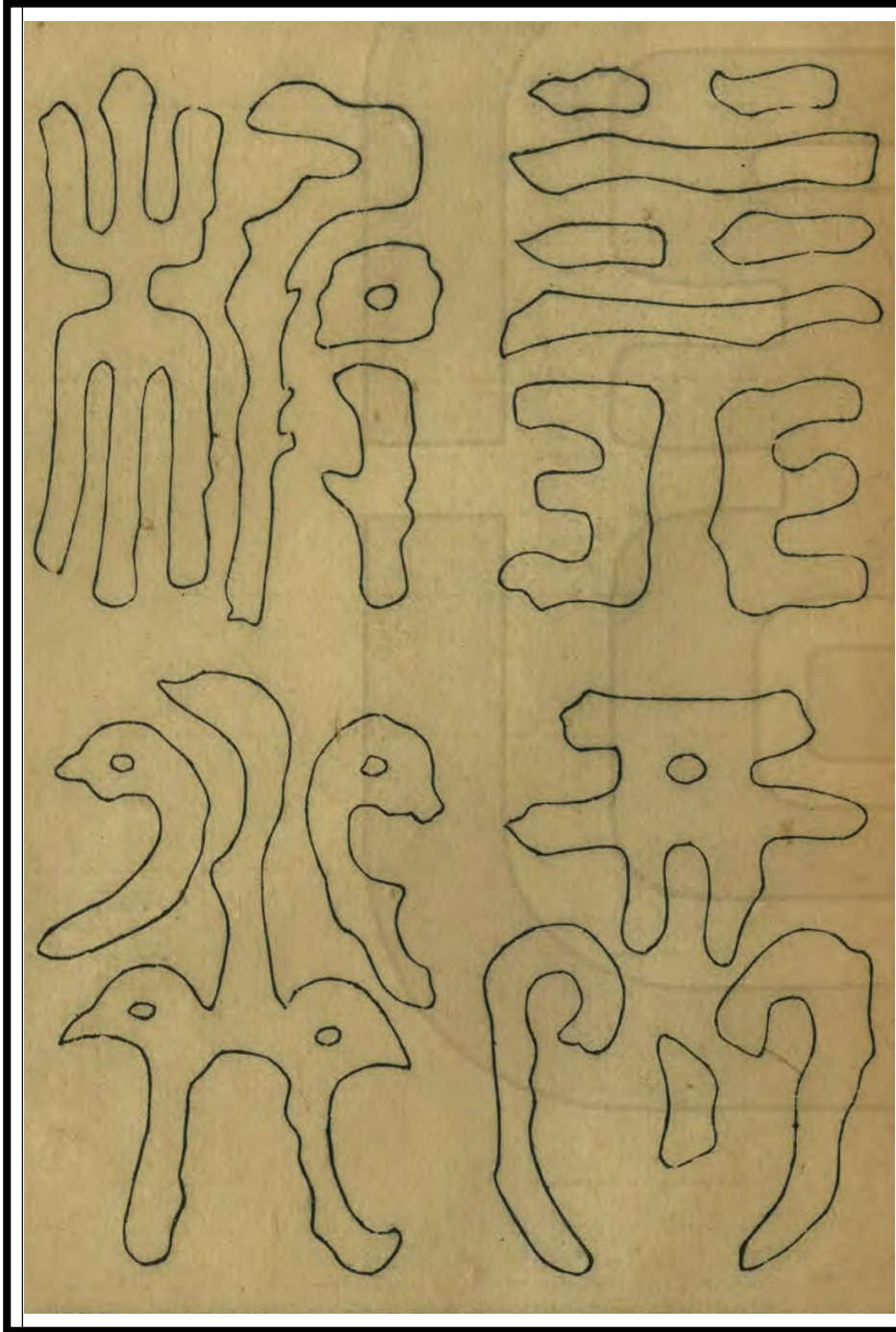




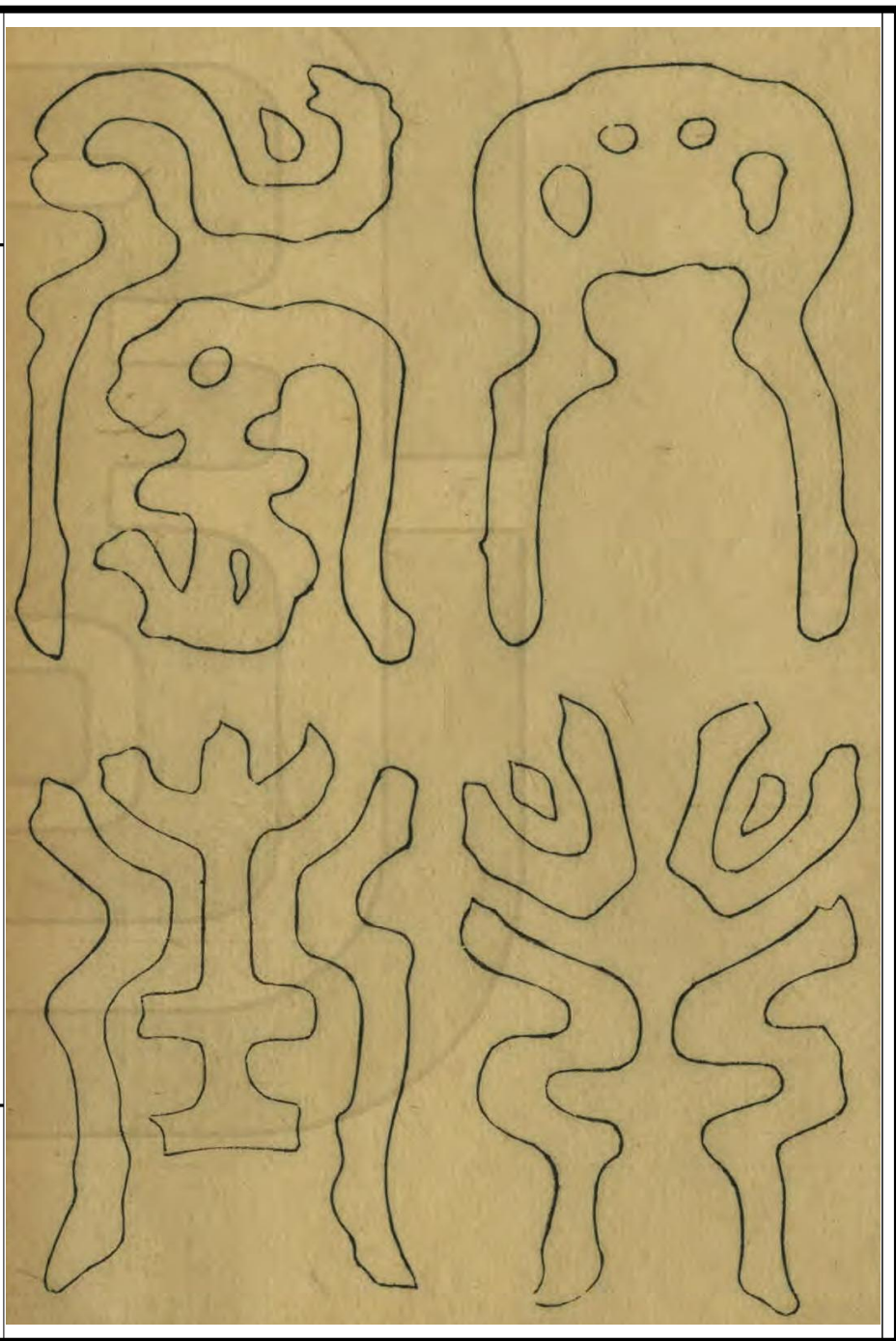
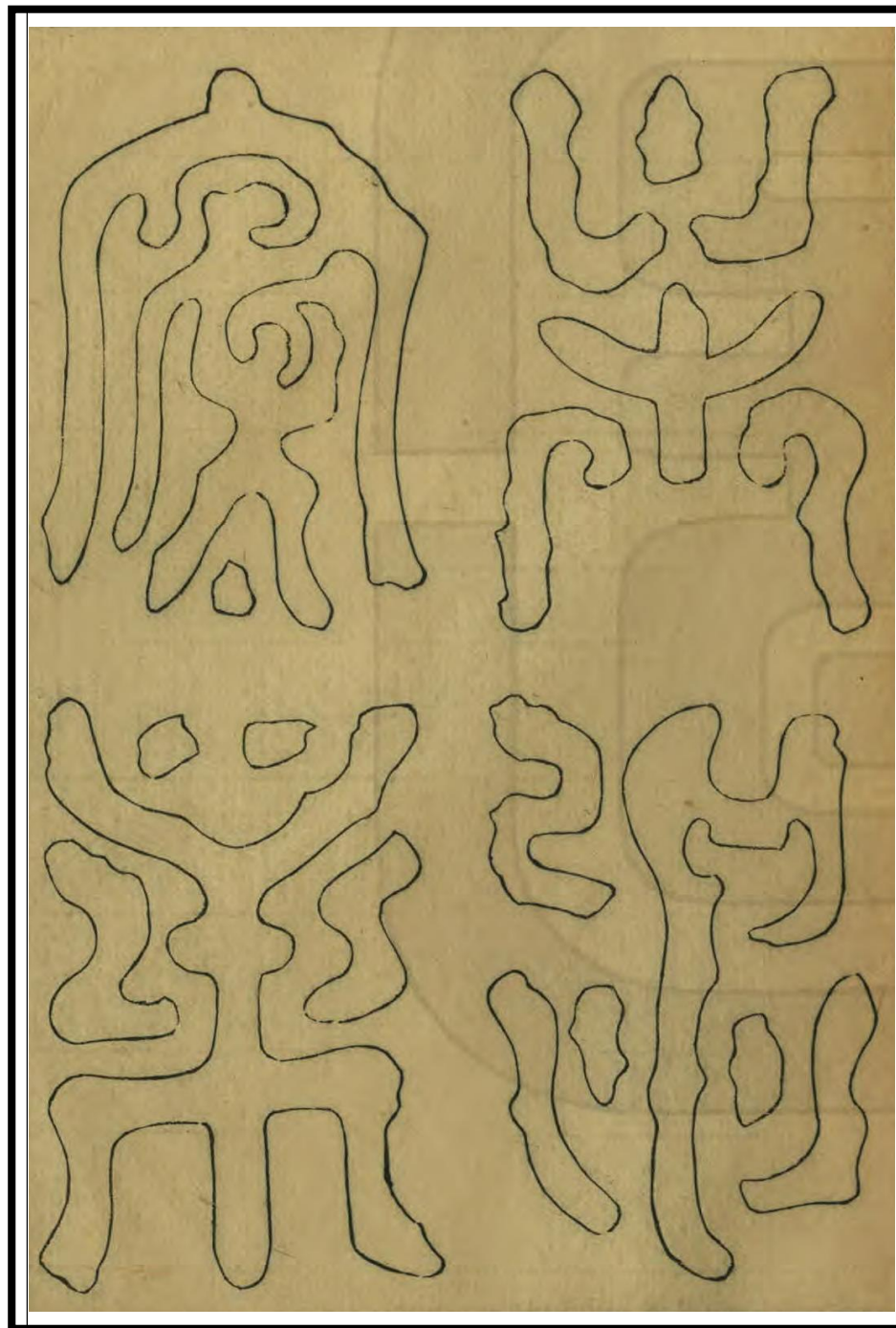
湘城訪古錄卷一

圖

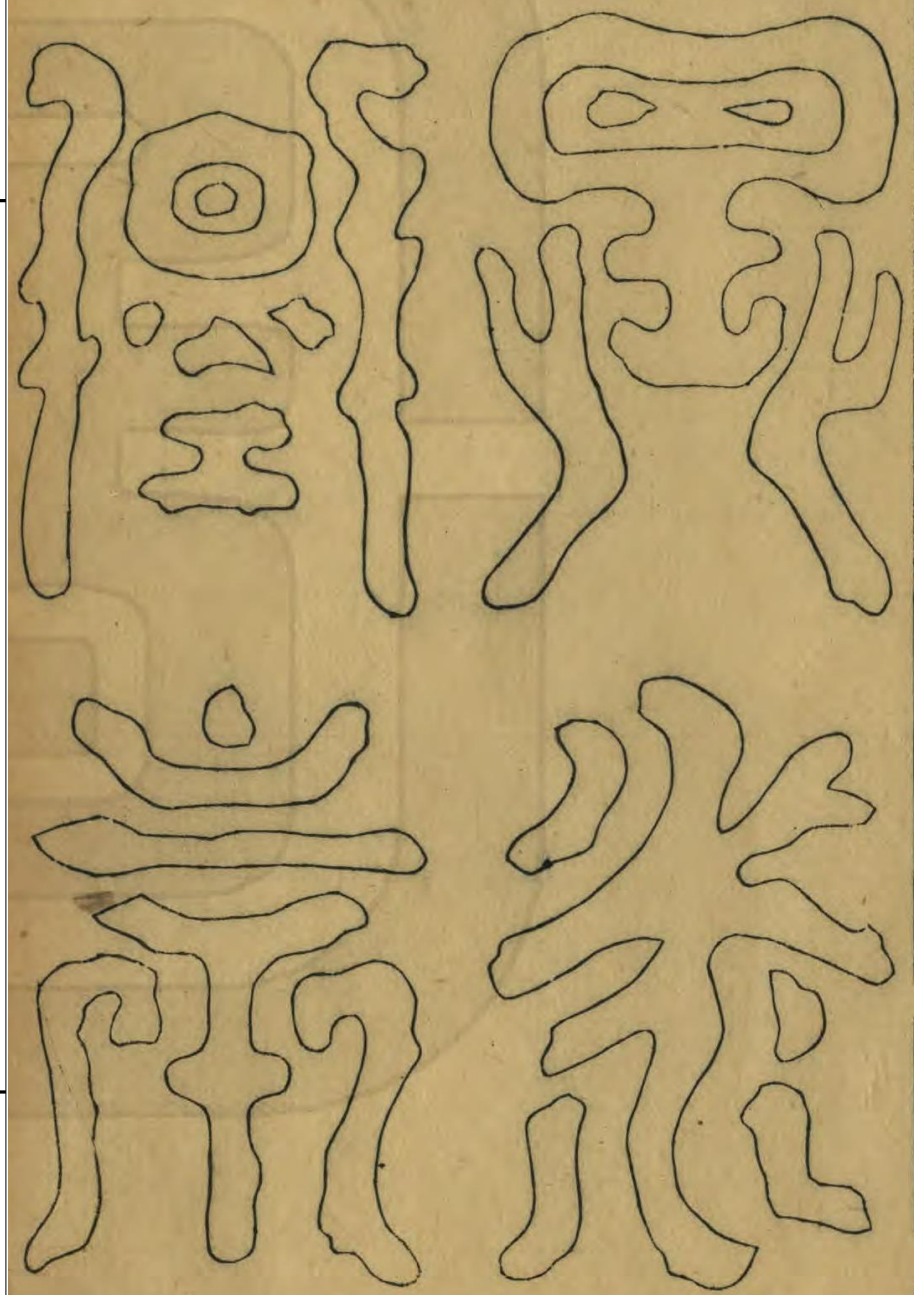
十四







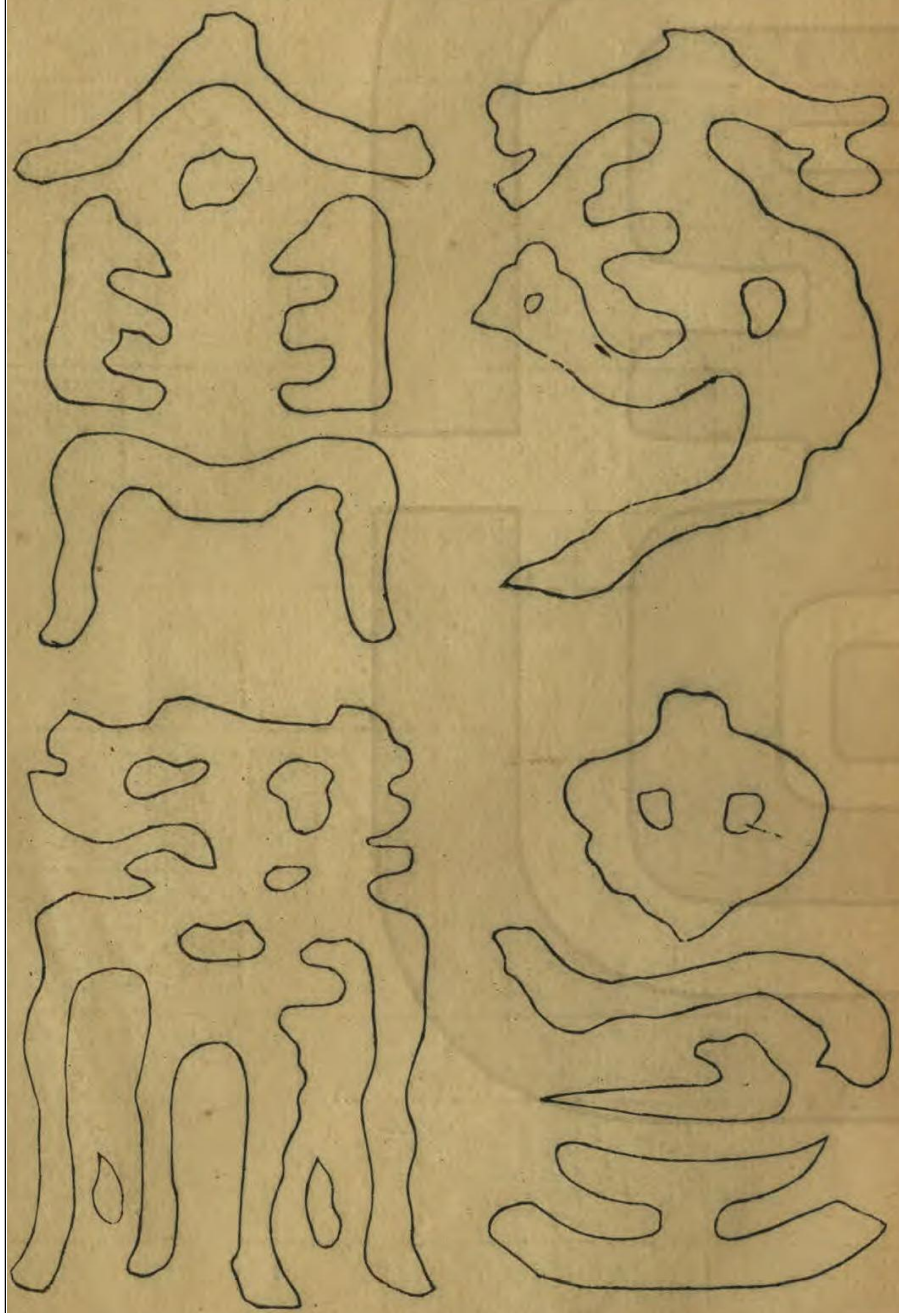




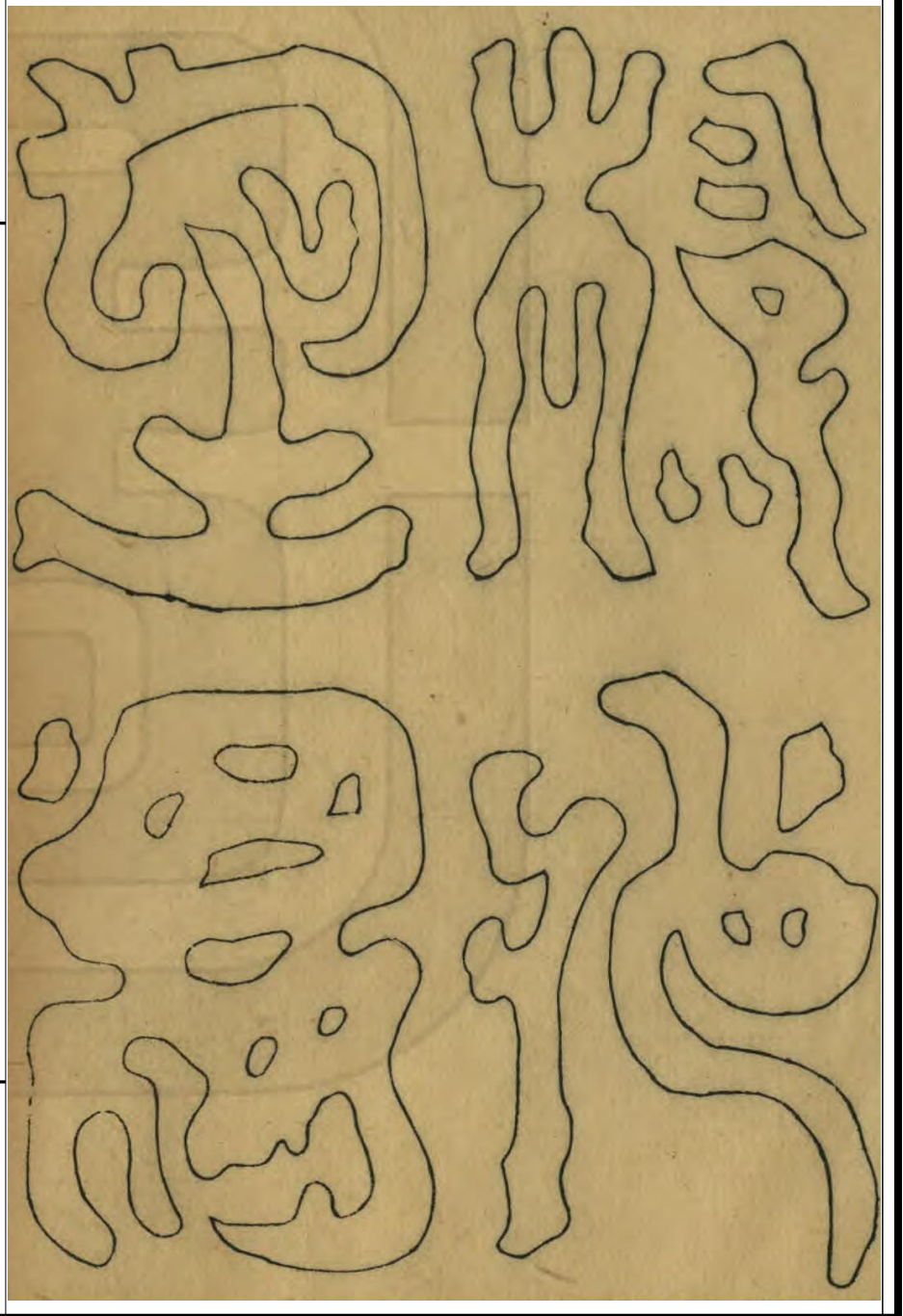
湘城訪古錄卷一

圖

十六



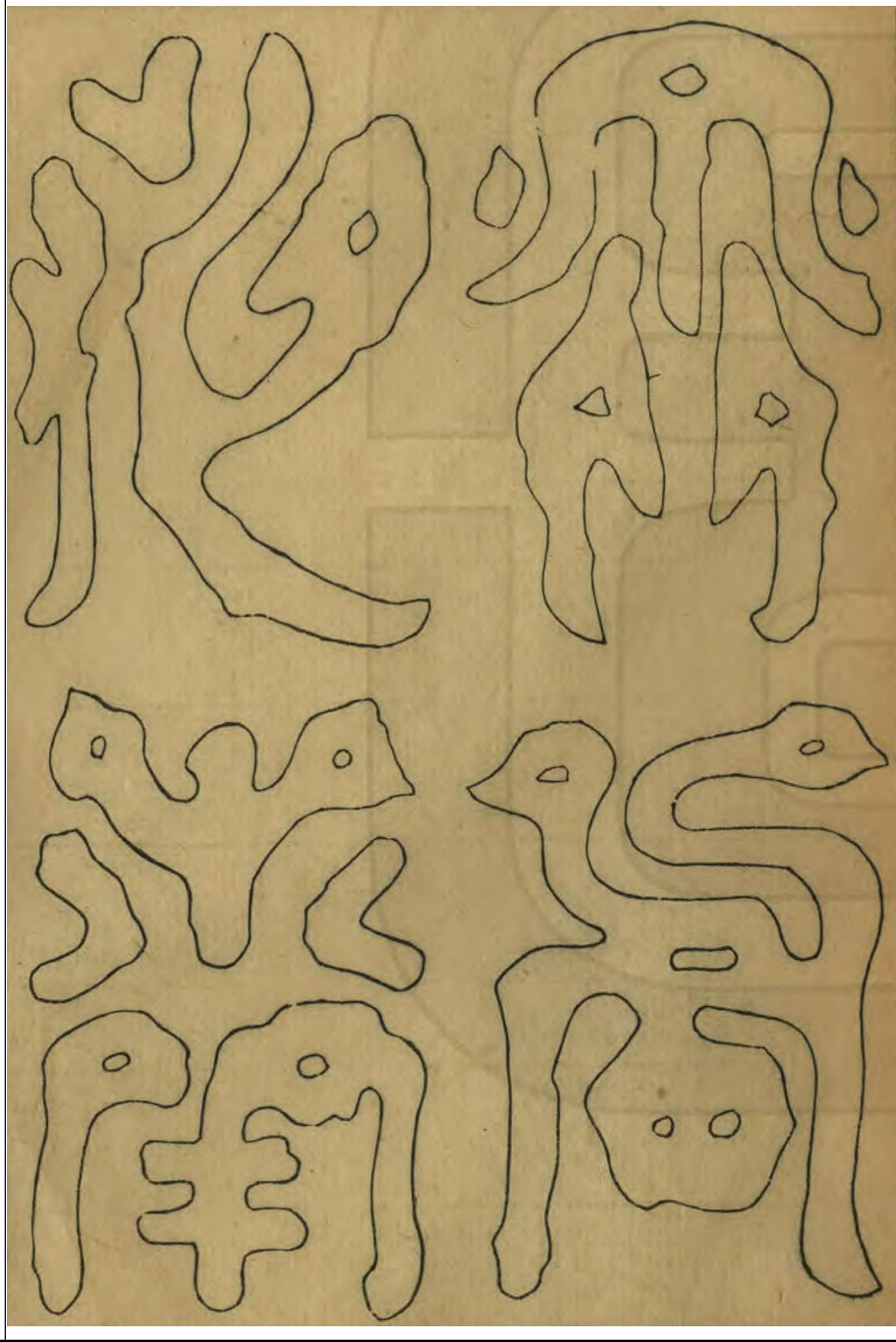




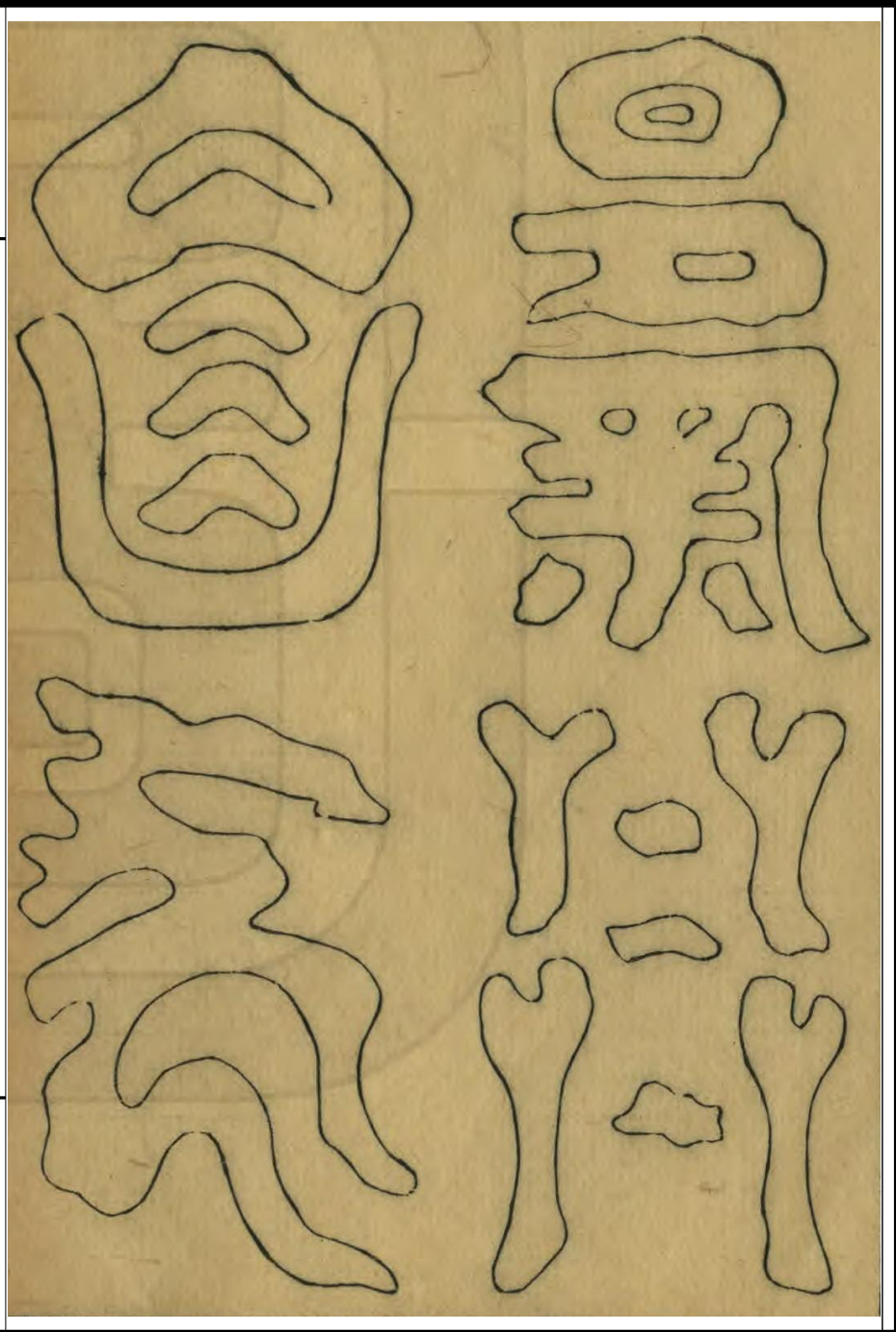
湘城訪古錄卷一

圖

十七







湘城訪古錄卷一

圖

十八

