

CONFIDENTIAL

REGRADED UNCLASSIFIED
ORDER SEC ARMY BY TAG PER

7421110

**Report of
The Department of the Army Review
of the Preliminary Investigations into
The My Lai Incident (U)**

Volume III
EXHIBITS

BOOK 7—AERIAL PHOTOGRAPHS AND MAPS

CONTENTS OF THIS REPORT, OR PORTIONS
THEREOF, WILL NOT BE RELEASED WITHOUT
PRIOR APPROVAL OF THE SECRETARY OF
THE ARMY.

REGRADED UNCLASSIFIED
SEC ARMY BY TAG PER

7421110

Group 3
Downgraded at 12 year intervals;
Not automatically declassified.

CONFIDENTIAL

REPORT OF THE DEPARTMENT OF THE ARMY REVIEW
OF THE
PRELIMINARY INVESTIGATIONS INTO THE MY LAI INCIDENT (U)

VOLUME III

EXHIBITS

BOOK 7 - AERIAL PHOTOGRAPHS & MAPS

PHOTOGRAPHS ARE IN NUMERICAL SEQUENCE AS
ENTERED INTO THE INQUIRY RECORD. THE OVER-
ALL CLASSIFICATION IS CONFIDENTIAL BECAUSE
OF THE SENSITIVITY OF THE COMPILED DATE.

14 MARCH 1970

CONTENTS

<u>Exhibit No.</u>	<u>Title</u>
P-1	Vertical Photograph of My Lai (4) and Vicinity taken in April 1967 (DIA Photo).
P-1A	Copy of P-1 Annotated by CWO Thompson on 5 December 1969.
P-1B	Copy of P-1 Annotated by CWO Thompson on 4 January 1970.
P-1C	Copy of P-1 Annotated by MAJ Watke.
P-44	Copy of P-1 Annotated by CPT Medina.
P-45	Oblique Photograph of My Lai (4) from West to East, Taken on 16 November 1969 (CID Photo by Kondor).
P-46	Oblique Photograph of Norther Portion of Trung Hoa Taken on 16 November 1969 (CID Photo by Kondor).
P-47	Copy of P-1 Annotated by COL Luper.
P-48	Copy of P-1 Annotated by CWO Millians.
P-54	Copy of P-1 Annotated by SFC Cowan.
P-55	Copy of P-1 Annotated by Mr. Colburn.
P-71	Copy of P-1 Annotated by Mr. Murray.
P-72	Copy of P-1 Annotated by Mr. Paul.
P-122	Copy of P-1 Annotated by SGT Olsen.
P-130	Copy of P-1 Annotated by SGT Hutto.
P-131	Copy of P-1 Annotated by SGT Maroney.
P-132	Copy of P-1 Annotated by Mr. Bergthold.
P-133	Copy of P-1 Annotated by Mr. Conti.
P-134	Copy of P-1 Annotated by Mr. Jolly.
P-135	Copy of P-1 Annotated by Mr. Lee.
P-136	Copy of P-1 Annotated by Mr. A. Flores.
P-137	Copy of P-1 Annotated by Mr. F.R. Trevino.
P-138	Copy of P-1 Annotated by Mr. Dursi.

<u>Exhibit No.</u>	<u>Title</u>
P-139	Copy of P-1 Annotated by SSG Fagan.
P-140	Copy of P-1 Annotated by Mr. Alaux on 6 January 1970.
P-141	Copy of P-1 Annotated by Mr. Smail
P-143	Copy of P-1 Annotated by Mr. Garza.
P-144	Copy of P-1 Annotated by Mr. Arcoren.
P-145	Copy of P-1 Annotated by Mr. Glimpse.
P-146	Copy of P-1 Annotated by 1SG Buchanon.
P-152	Copy of P-1 Annotated by Mr. Sledge.
P-153	Copy of P-1 Annotated by Mr. Dustin.
P-154	Copy of P-1 Annotated by Mr. Grimes.
P-155	Copy of P-1 Annotated by Mr. Heim.
P-156	Copy of P-1 Annotated by CW2 Culverhouse.
P-157	Copy of P-1 Annotated by Mr. LaCross.
P-158	Vertical Photograph of My Lai (4).
P-159	Copy of P-1 Annotated by CW2 Messinger.
P-160	Copy of P-1 Annotated by Pham Dat, Nguyen Thi Nhung, Pham Lai, Le Tong, Nguyen Bat, Nguyen Hien, Nguyen Khac Tuong, and Pham Thua.
P-161	Copy of P-1 Annotated by SSG Hodges.
P-162	Copy of P-1 Annotated by Do Chuc and Do Ba.
P-163	Copy of P-1 Annotated by Phan Chot.
P-164	Copy of P-1 Annotated by Do Tan Nhon.
P-165	Copy of P-1 Annotated by SGT Nguyen Dinh Phu.
P-166	Copy of P-1 Annotated by SGT Duong Minh.
P-167	Copy of P-1 Annotated by SP5 Hodde.

<u>Exhibit No.</u>	<u>Title</u>
P-168	Vertical Photograph, Son My Village Coastal Complex (TOPOCOM, US Army Map Service).
P-169	Copy of P-168 Annotated by SSG Vann.
P-170	Copy of P-1 Annotated by Mr. Bunning.
P-171	Copy of P-1 Annotated by MAJ Calhoun.
P-172	Copy of P-1 Annotated by CPT D. H. Johnson.
P-173	Copy of P-1 Annotated by SSG Bacon.
P-174	Copy of P-1 Annotated by Mr. J.A. Roberts.
P-175	Copy of P-1 Annotated by Mr. Vazquez.
P-176	Copy of P-1 Annotated by Mr. McCrary.
P-177	Copy of P-1 Annotated by Mr. Haeberle on 17 January 1970.
P-178	Copy of P-1 Annotated by Mr. S.A. Baker.
P-179	Copy of P-168 Annotated by CPT Boatman.
P-184	Copy of P-1 Annotated by SGT Kinch.
P-185	Vertical Photograph of Son My Coastal Complex.
P-186	Copy of P-168 Annotated by Mr. Michener.
P-187	Copy of P-1 Annotated by Mr. W. Ford.
P-188	Copy of P-1 Annotated by Mr. Haeberle on 20 January 1970.
P-189	Copy of P-1 Annotated by Mr. Pendleton.
P-190	Copy of P-168 Annotated by Mr. Braddock.
P-191	Copy of P-1 Annotated by Mr. Doersam.
P-192	Copy of P-1 Annotated by Mr. Stanley.
P-193	Copy of P-168 Annotated by Mr. Congleton.
P-194	Copy of P-1 Annotated by SGT Bernhardt.

<u>Exhibit No.</u>	<u>Title</u>
P-197	Copy of P-1 Annotated by Mr. Adcock.
P-201	Copy of P-1 Annotated by Mr. Beardslee.
P-217	Vertical Photograph, Son My Coastal Complex (TOPOCOM, US Army Map Service).
P-218	Copy of P-217 Annotated by Mr. Fernandez.
P-219	Copy of P-1 Annotated by Mr. Hawkins.
P-220	Copy of P-217 Annotated by Mr. Warner.
P-221	Copy of P-168 Annotated by Mr. Warner.
P-222	Copy of P-1 Annotated by Mr. Alaux on 10 February 1970.
P-225	Copy of P-168 Annotated by Mr. McCloud.
P-226	Copy of P-1 Annotated by Mr. J.H. Flynn.
P-227	Copy of P-217 Annotated by Mr. Placek.
P-228	Copy of P-168 Annotated by SP4 Linkous.
P-229	Copy of P-217 Annotated by SP4 Linkous.
P-230	Copy of P-217 Annotated by Mr. Hooton.
P-231	Copy of P-217 Annotated by Mr. Sweeney.
P-234	Copy of P-217 Annotated by Mr. Hall.
MAP-1	Large Scale Map of Operational Area and Quang Ngai.
MAP-2	Picto-map #6739, Scale 1:25,000, Annotated by CWO Thompson.
MAP-3	Map #6739 - II with notation of Viet Cong Hamlet names provided by LTC GAVIN, Scale 1:50,000.
MAP-4	Picto-map #6739 - II, Scale 1:25,000 (Used for orientation and reference).
MAP-5	1/50,000 Annotated Sheet #6739 - II.

<u>Exhibit No.</u>	<u>Title</u>
MAP-6	Hamlet Map, Son My.
MAP-7	MAP-4 as Annotated by COL Henderson. (itinerary on facing page)
MAP-8	Engineer Scale Drawing of My Lai (4).
MAP-9	I Corps Map Annotated with Operational Areas.



EXHIBIT P-1 - Vertical photograph of My Lai (4) and vicinity, April 1967

INDEX TO EXHIBIT P-1A

1. Tree line where VC with weapon ran. Time 0730 hours.
2. Bodies on road 521. Time 0915 hours.
3. Woman on road and Cpt Medina. Time 0915.
4. Ditch with bodies. Time 0930 - 1045.
5. Helicopter landed. Time 1000 - 1030.
6. Bunker. Time 1000 - 1030.
7. Wounded marked with smoke.
8. Wounded on road 521.
9. P-32 identified on photo.


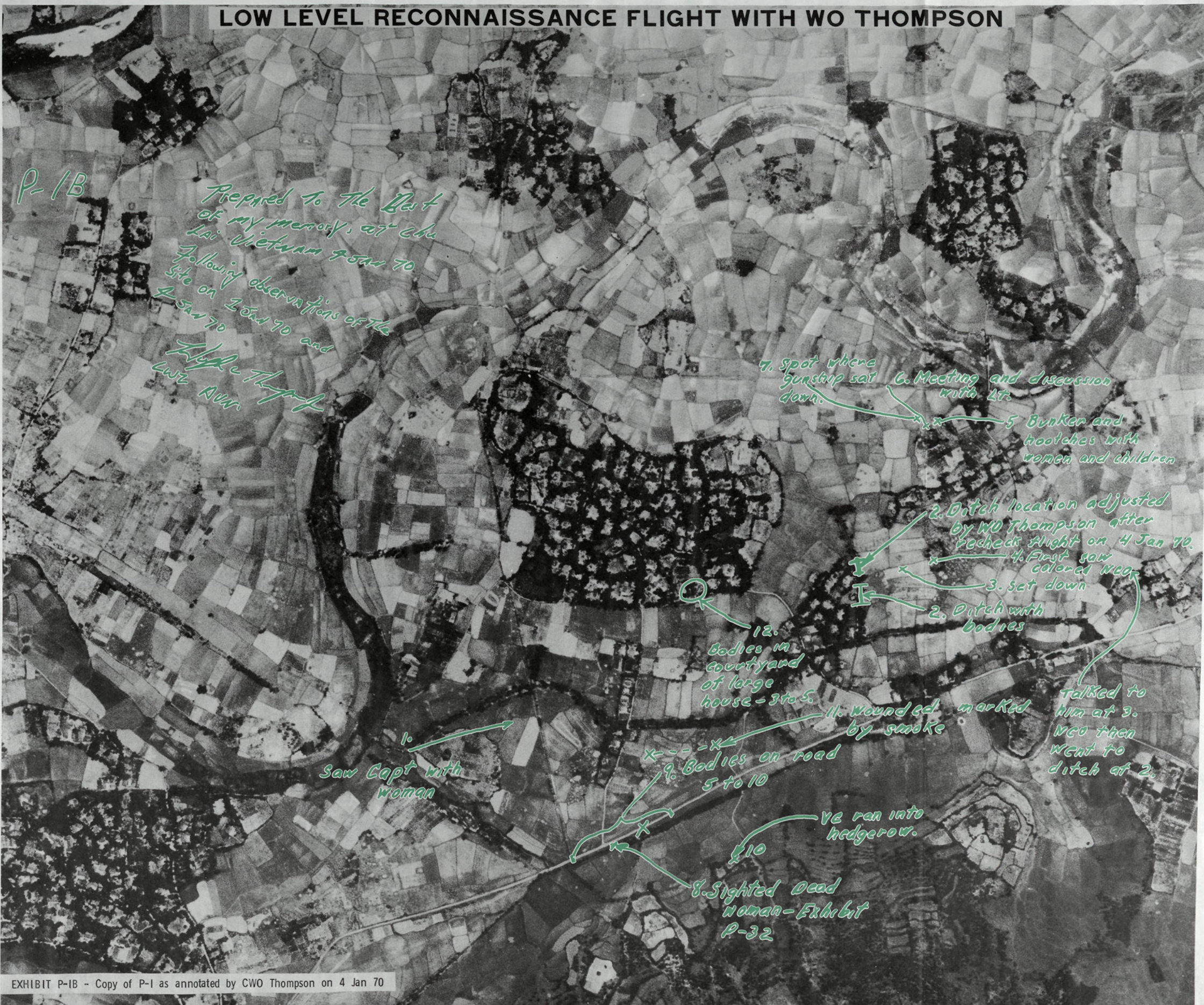


EXHIBIT P-1A - Copy of P-1 as annotated by CWO Thompson on 5 Dec 69

LOW LEVEL RECONNAISSANCE FLIGHT WITH WO THOMPSON



P-1B

Prepared to the Best
of my memory, at Chu
Lai Vietnam 9 Jan 70
Following observations of the
Site on 1 Jan 70 and
4 Jan 70
W/O Thompson
CWO NUN

7. Spot where
gunship sat
down.

6. Meeting and discussion
with Lt.

5. Bunker and
hootches with
women and children

2. Ditch location adjusted
by WO Thompson after
recheck flight on 4 Jan 70.

4. First saw
colored Neo

3. Set down

2. Ditch with
bodies

12.
Bodies in
courtyard
of large
house - 3 to 5.

11. Wounded marked
by smoke

9. Bodies on road
5 to 10

Talked to
him at 3.
Neo then
went to
ditch at 2.

10.
Saw Capt with
woman

10
We ran into
hedgerow.

8. Sighted Dead
Woman - Exhibit
P-32




EXHIBIT P-1C - Copy of P-1 as annotated by MAJ Watke

P-44 Vertical Photo

CPT Medina

1. Woman he shot - location.
2. Other bodies - general area.
3. Area where man shot himself in foot.
Marked route from "dust-off" to east side of village.
4. Vicinity group of 20-24 men, women and children killed on path.
5. Open area where damaged Chopper was down - OH-23,
Damaged rotor blade.
6. In area where received report about civilians being shot.
7. Location of meeting.
8. LT Calley
CPT Medina position.
9. 1st Plt.





EXHIBIT P-45 - Oblique photograph of My Lai (4), from West to East taken
on 16 Nov 69




EXHIBIT P-46 - Oblique photograph of Northern Portion of Trung Hoa taken
on 16 Nov 69



EXHIBIT P-47 - Copy of P-1 as annotated by COL Luper

PREPARED IN WASHINGTON D.C.
ON 11 DECEMBER 1969
Dan L. Milliano CW2
253 72-7878




EXHIBIT P-48 - Copy of P-1 as annotated by CWO Milliano

PREPARED FROM
MEMORY AT
WASHINGTON, D.C.
18 DEC. 1969
SFC Cowan

①
②
③
④
⑤
⑥
⑦
⑧
⑨
⑩
⑪
⑫
⑬
⑭
⑮
⑯
⑰
⑱
⑲
⑳
㉑
㉒
㉓
㉔
㉕
㉖
㉗
㉘
㉙
㉚
㉛
㉜
㉝
㉞
㉟
㊱
㊲
㊳
㊴
㊵
㊶
㊷
㊸
㊹
㊺

EXHIBIT P-54 - Copy of P-1 as annotated by SFC Cowan

PREPARED FROM MEMORY
AT WASHINGTON, D.C.
20 DEC. 1969

Lawrence M. Colburn

■ NUMBERED ACTIVITIES/EVENTS
KEYED TO TESTIMONY

○ PHOTO NUMBER RELATED TO
EVENT/ACTIVITY

(P41) GROUP DEAD ON
ROAD

(P37) WOMAN
DEAD

7 OR 8 PEOPLE
DEAD ON ROAD

WOMAN FIRST SEEN ALIVE
LATER DEAD

MAN WOMAN & CHILD
DEAD ON TRAIL

GROUP OF 4 OR 5
PEOPLE DEAD ON OR AROUND ROAD

VC RUNNING

(P8) IDENTIFIED CPT. IN
PHOTO

APPROXIMATE LOCATION
WHERE CPT. KILLED WOMAN

(P31) 3 BODIES ON
ROAD

PREPARED FROM
MEMORY AT
WASHINGTON D.C.
27 DEC 1969

Raymond D. Murray

CP  C/1/20



LEGEND

- CP ROUTE OF MARCH
- NUMBERED LOCATION OF EVENT
- PHOTO EXHIBIT NUMBER

PREPARED FROM MEMORY
AT WASHINGTON, D.C.
29 DEC 1969
John H Paul



LEGEND

- NUMBERED LOCATIONS IN TESTIMONY
- ← ROUTE OF MARCH OF COMBATTING GROUP
- NUMBER OF PHOTO EXHIBIT

Exhibit P-72

PREPARED FROM MEMORY
AT WASHINGTON D.C.
30 Dec 1969

Wesley T. Olson



LEGEND

→ ROUTE OF MARCH OF SGT OLSEN

○ NUMBERED EVENT KEYED TO TESTIMONY

○ EXHIBIT PHOTO NUMBER

EXHIBIT P-122 - Copy of P-1 as annotated by SGT Olsen

Exhibit P-122

PREPARED FROM
MEMORY AT
WASHINGTON, D. C.
30 Dec 1969
Charles E Hutto



LANDING AREA UH-1D

2nd PLT PERIMETER
BEGAN RECORD 74
FIRE

SQD PERIMETER

DIRECTION OF SQD
MOVMT. UNK. SQD
OF 2nd PLT.

STOPPED FOR
CHECK HEARD
CREAKING
WOUNDS

APPROX. AREA
OF PHOTOS OF
BORING BURIALS

LEGEND

- Route of MARCH
Sgt. Hutto's SQD
- ⊙ EVENT NUMBER
KEYED TO TESTIMONY
- PHOTO EXHIBIT NUMBER

Exhibit P-130

PREPARED FROM MEMORY
AT WASHINGTON, D.C.

31 Dec 1969

Leo M. Maroney



APPROX LOCATION
OF CAPT. MEDINA
INITIAL MORTAR POSN
APPROX. LANDING
POINT OF MARONEY

3rd PLT ELEMENT
SENT BY CAPT
MEDINA TO RECOVER
WEAPON FROM INDIV
KIA BY CHOPPER AT
THIS POINT (APPROX
LOCATION)

⊙ AREAS IDENTIFIED AS
INDICATED

Exhibit P-131

FROM MEMORY
PREPARED AT
WASHINGTON, D.C.
2 JAN 1980
James R. Berghold



UN MAN SHOT AND A
WOMEN W/2-3 CHILDREN
SHOT U.S. SOLDIER

PHOTO P-16, P-33

SET UP
FLANK SECURITY
AND ATE LUNCH

APPROX LANDING
POSN ON 16 MAR 68

ENCOUNTERED VN
MAN SHOT IN BOTH
LEGS

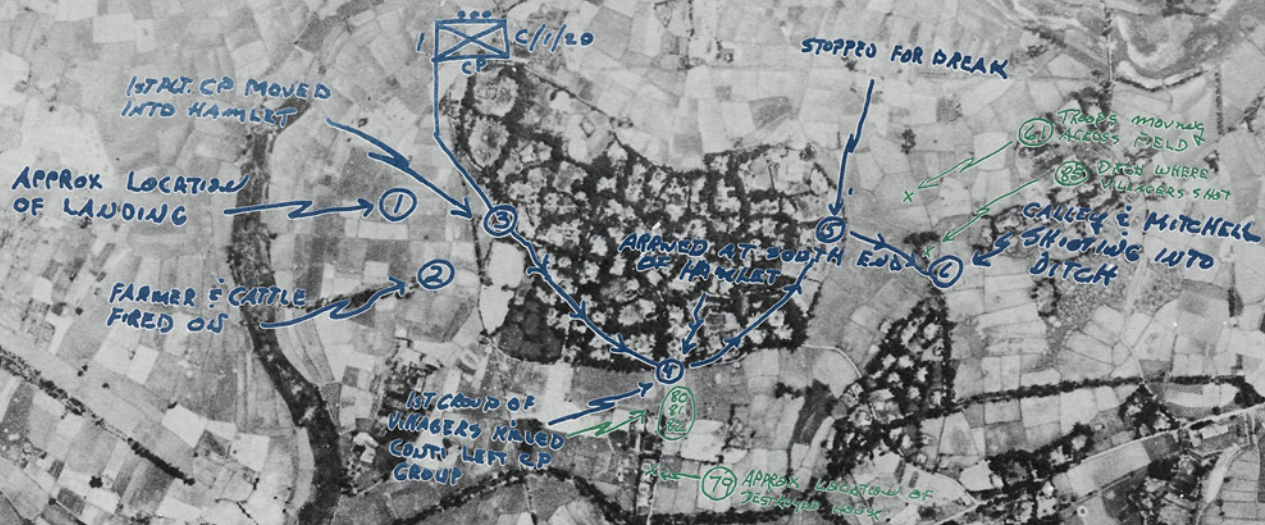


○ INDICATED RECALL
INCIDENTS AS NOTED

◎ PHOTO EXHIBIT
IDENTIFIED

Exhibit P-132

PREPARED FROM MEMORY
AT WASHINGTON, D.C.
2 JAN. 1970
Dennis J. Conti



LEGEND

- ACTIVITY NUMBER KEYED TO TESTIMONY
- MOVEMENT OF 1ST PLT CP & CONTINUED TO PT 24
- EXHIBIT NUMBER OF PHOTO

Exhibit P-133

PREPARED FROM MEMORY
AT WASHINGTON, DC.
3 JAN. 1970

Joe F. Jolly



LEGEND

○ ACTIVITY REFERRED TO TESTIMONY

⊙ NUMBERED PHOTO EXHIBIT

Exhibit P-134

PREPARED FROM MEMORY
AT WASHINGTON, D.C.

3 JAN. 1960

Robert Lee

N

AREA OF KADING
LODE

①
SHOW FIRST DEAD
BODIES

RECEIVED INSTRUCTIONS
TO STOP FIRING

GUARDS EVACUATED
WOMEN & CHILDREN

LOH LANDED

REMAINED HERE
ABOUT 1 1/2 HOUR

LEGEND

○ NUMBER KEYED TO TESTIMONY

→→→ ROUTE OF MARCH OF NEE & COWAN

Exhibit P-135

PREPARED FROM
MEMOIR AT WASHINGTON,
D.C. ON 3/24/1990

Albert Flores Jr.


FLORES SAW
40-45 DEAD
VIETNAMESE OLD
MEN, WOMEN, AND
CHILDREN AT
APPROX 0430-0500H
16 MAR 68

CARTER WOUNDED
AND TREATED BY
FLORES IN THIS
APPROX AREA

O INCIDENTS REPORTED
BY INDICATES

Exhibit P-136

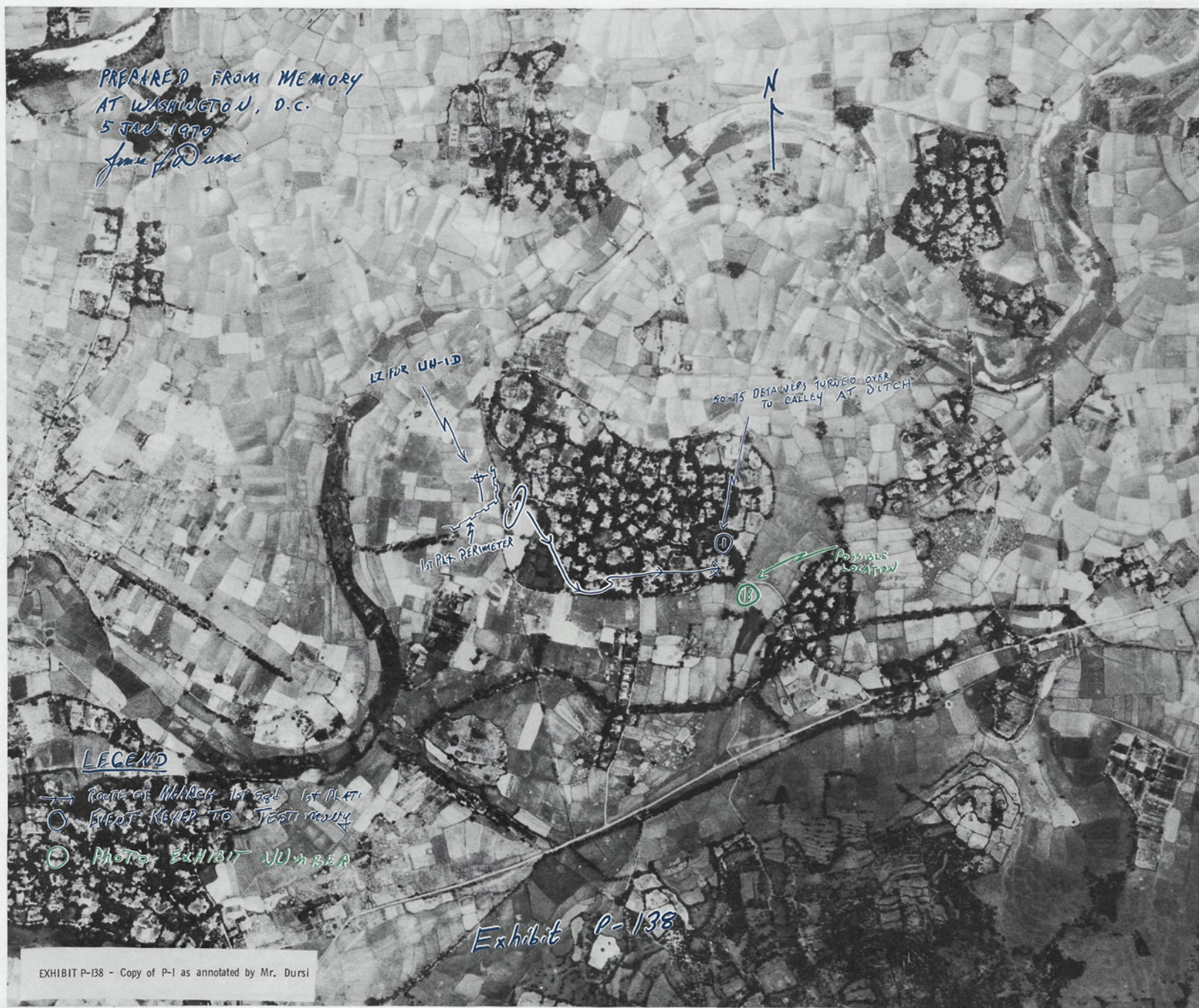
PREPARED FROM MEMORY
AT WASHINGTON, D.C.
5 JAN. 1970
Fernando R. Trevino



PREPARED FROM MEMORY
AT WASHINGTON, D.C.

5 JAN 1970

James H. Dursi



PREPARED FROM MEMORY
AT WASHINGTON, D. C.
6 JAN. 1978

Martin E. Fagan

N

APPROX AREA OF LZ

11

CPT MEDINA REQUESTED PERMISSION TO
CHANGE MISSION TO SEARCH & CLEAR

15 GROUP OF VILLAGERS

14 BODIES ON TRAIL

16 BODIES ON TRAIL

12 CARTER EVACUATED

17 CARTER WOUNDED

13 CO OR GROUP

LEGEND

- ROUTE OF MARCH CP GROUP
- EVENT REFER TO TESTIMONY
- PHOTO EXHIBIT NUMBER

Exhibit P-139

PREPARED AT
WASHINGTON D.C. ON
6 JAN 1970. FROM MEMORY.

Roger A. Alaux Jr.

GUNSHIPS ENG'D
3-4 VC w/UMARS.
3 WARS CAPTURED
BY C Co.

CP GROUP MOVED
TO THIS POS'N APPROX
30 MINUTES AFTER
LANDING

APPROX LZ
OF LT. ALAUX
ON 16 MAR 68

LOC. OF AMMO
BOX

APPROX LOC
OF PHOTO EXHIBIT
P-38

APPROX LOCATION
OF EXHIBITS P-39
AND P-45

DEPARTED
HERE

- INCIDENTS AS INDICATED
- ROUTE USED (APPROX)
- PHOTO EXHIBIT IDENT

Exhibit P-140

PREPARED FROM MEMORY
AT WASHINGTON, D.C.

6 JAN. 1970

John H. Small




LEGEND

- EVENT KEYED TO TESTIMONY
- ROUTE OF MARCH 1ST SQD. 3d FLT.
- PHOTO EXHIBIT NUMBER

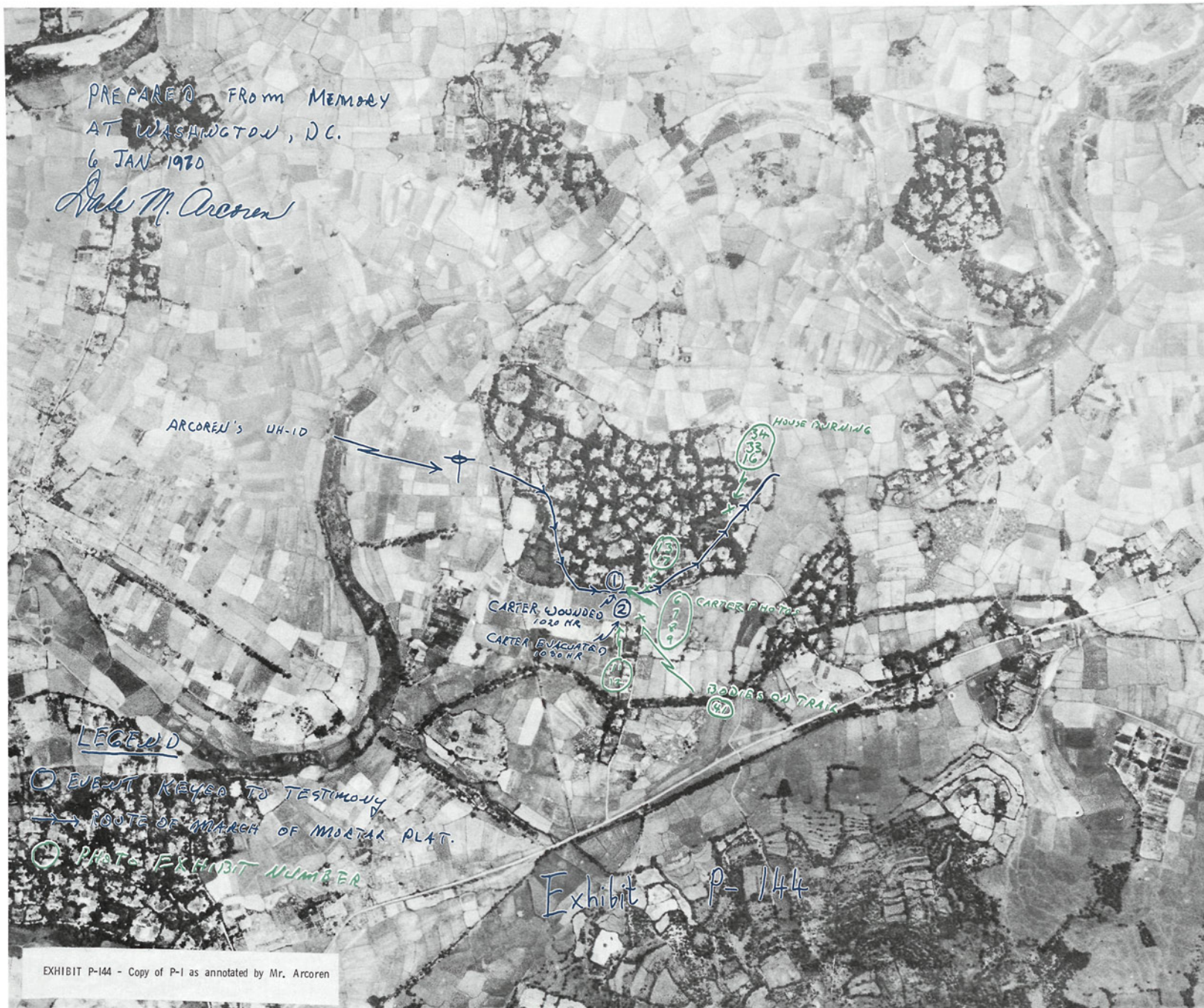
Exhibit P-141

EXHIBIT P-141 - Copy of P-1 as annotated by Mr. Small



PREPARED FROM MEMORY
AT WASHINGTON, D.C.
6 JAN 1970

Jack M. Arcoren



PREPARED FROM MEMORY
AT WASHINGTON, D.C.
7 JAN. 1970

Steve P. Glimpse



LEGEND

- ⊙ EVENT KEYS TO TESTIMONY
- ROUTE OF MARCH 3d PT CP
- ⊙ PHOTO EXHIBIT NUMBER

Exhibit P-145

PREPARED FROM MEMORY
AT WASHINGTON D.C.
9 JAN 1970

ISG Buchanan



LEGEND

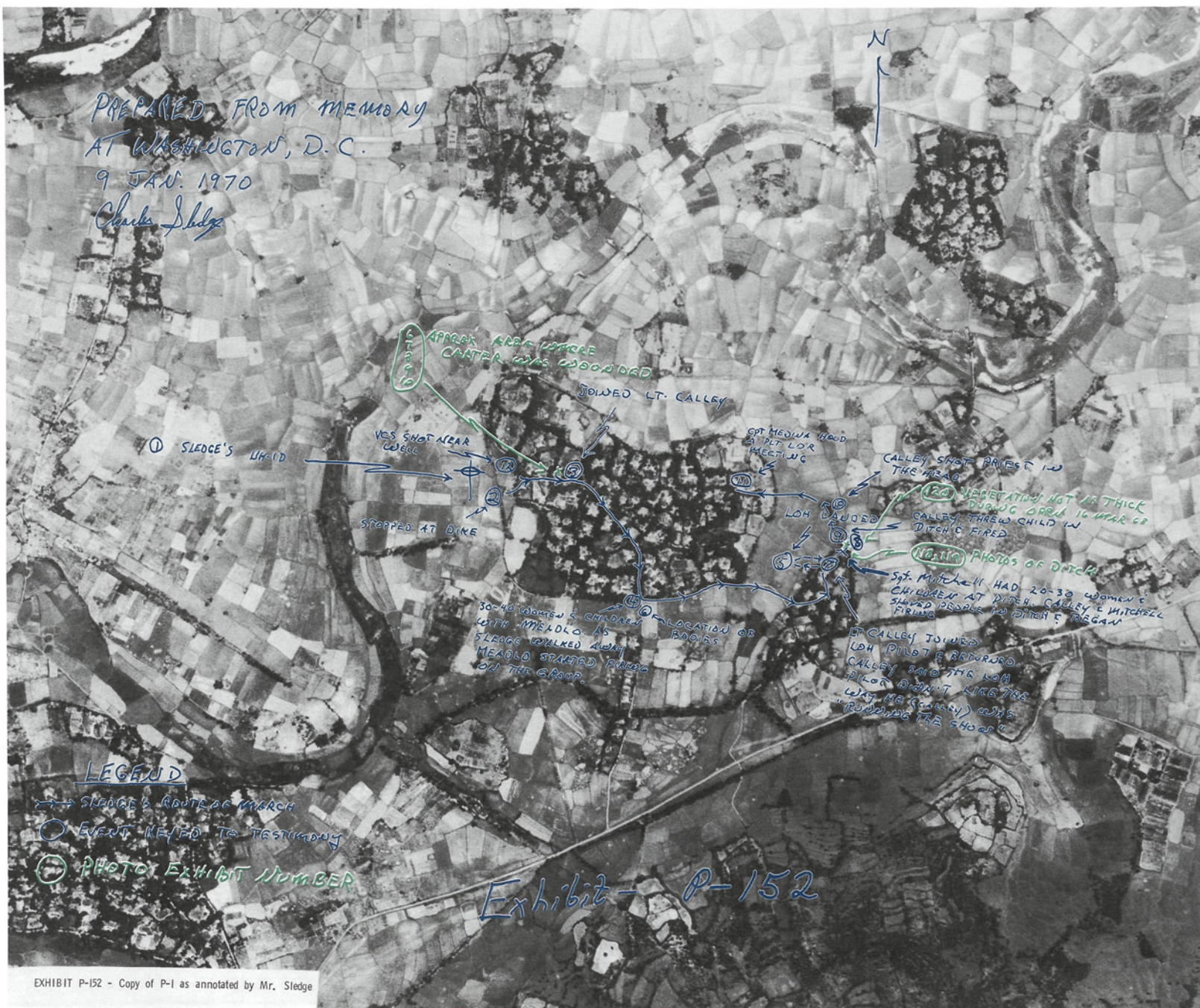
- EVENTS KEYED TO TESTIMONY
- ROUTE OF MARCH

Exhibit P-146

PREPARED FROM MEMORY
AT WASHINGTON, D. C.

9 JAN. 1970

Charles Sledge



PREPARED FROM MEMORY
AT WASHINGTON D.C
9 JAN 1970

Frank Adams



APPROX AREA OF LZ → ①
APPROX 10 PEOPLE KILLED
AREA WHERE CHAIR
WAS OBSERVED
OBSERVED APPROX 10-15
BODIES ALONG TRAIL → ④
CANNOT RECALL FURTHER DETAILS

②
③
⑤
⑥
⑦
⑧
⑨
⑩
⑪
⑫
⑬
⑭
⑮
⑯
⑰
⑱
⑲
⑳
㉑
㉒
㉓
㉔
㉕
㉖
㉗
㉘
㉙
㉚
㉛
㉜
㉝
㉞
㉟
㊱
㊲
㊳
㊴
㊵
㊶
㊷
㊸
㊹
㊺
㊻
㊼
㊽
㊾
㊿

LEGEND

- ROUTE OF MARCH
- ① KEYED TO TESTIMONY
- ② PHOTO NUMBER AND APPROX LOCATION

Exhibit

P-153

PREPARED FROM MEMORY
AT WASHINGTON, D.C.
19 JAN 1970

Joe Grimes

36 LAMP BURNING HUT
CRIMES BURNING HUT
CRIMES LOADING AT DISCMENTS
ONE HUT BURIED
AREA OR LZ
TO PHOTO 27
AREA WHERE WPV. RECOVERED FROM DEAD VC (I SWC)
AREA WHERE GRIMES SQD WAS TO STOP PEOPLE LEAVING VILLAGE & SEND THEM BACK
RANTON WOMENS
CATER STAG
GRIMES INFORMED PLT LDR THAT ONLY OLD MEN, WOMEN & CHILDREN WERE IN VILLAGE

LEGEND

- EVENT REFERED TO TESTIMONY
- ROUTE OF MARCH 30 SQD. 30 PVT.
- PHOTO EXHIBIT NUMBER

Exhibit P-154

PREPARED FROM MEMOARY
AT WASHINGTON DC
10 JAN 1970

David B. Heilm

N

APPROX AREA OF LZ

SAW ACOHEN
THROUGH GAEMARE

SAW WOMAN AND
CHILD IN HOUSE
MAY OUTRAGE ALONG

ATE LUNCH

OBSERVED GROUP
OF BODIES APPROX

SAW 1ST DEAD
PERSON

CAPTURED 1
VC SUSPECT

BODIES OBSERVED
ON TRAIL

SAW APPROX
15 BODIES

TOOK BATH
WAITING FOR
DUST OFF

APPROX AREA
WHERE DUST OFF
CHOPPER LANDED

VIETNAMESE MALE
SHOT

LEGEND

- ROUTE OF TRAVEL
- EVENTS KEYED TO TESTIMONY
- PHOTO NUMBER

Exhibit P-155

PREPARED AT
WASHINGTON, D.C. FROM MEMORY
ON 10 JAN 1970

Jimmy H. Culverhouse



W/O THOMPSON LANDED
TO BUNKER AND CALLED
FOR BUNSHIP EVAC OF VN
LANDED TO PICKUP 10
VN NATIVALS OF MIXED
SEX AND AGE STANDING
OUTSIDE A BUNKER

SAW APPARENT SGT
(COLORED) FIRE INTO
GROUP IN DITCH FROM
EAST SIDE

SAW APPROX
150-200 VN MIXED
SEX AND AGE DEAD

INCIDENTS AS
INDICATED

GROUP OF 20-25
DEAD VN OF MIXED
SEX AND AGE

5-6 BODIES 50-100 METERS
WEST OF LARGER GROUP

NOTE: (1) AND (2) ARE
APPROX AND COULD
BE AT THIS
LOCATION

PREPARED FROM MEMORY
AT WASHINGTON D.C. 10 JAN. 1970

Jeffrey W. LaCross

OBSERVED 15-20 MALES RUNNING
IN NORTHERN
DIRECTION

⑧

LACROSS RECEIVED ORDERS TO MOVE
INTO VILLAGE & BURN HUTS
AFTER CLEARING

② 3d PLT PERIMETER

① LACROSS'S UH-1D
FACING SOUTH. LEAD
CHOPPER LAST LEFT

PVT. C.P. STOPPED. RECEIVED ORDER TO
STOP RUNNING

OBSERVED WOMAN
& BOY DEAD

15-20 WOMEN & CHILDREN COLLECTED

OBSERVED 2-8
BODIES

OBSERVED 2 MALES & 2 OR 3
OTHER BODIES IN DITCH

⑬ JOINED MEDINA
FOR MEETING

CONTACTED MEDINA

LACROSS SAW CARTER

CARTER AFTER
DEAD
WOUNDED

OBSERVED 10-12
BODIES

⑭ BODIES BY TRAIL

LACROSS MOVED SOUTH TOWARD
SMOKE GRANADE & RETURNED
TO PERIMETER

CO. COMPANY
GROUP ON TRAIL

TERRY RECOVERED AN M-1
CARBIDE

LEGEND

- EVENT KEYED TO TESTIMONY
- LACROSS' ROUTE OF MARCH
- ⊙ PHOTO EXHIBIT NUMBER

EXHIBIT P-157 - Copy of P-1 as annotated by Mr. LaCross

1000114

20N5



MY LAI (4)

BS 716789



PREPARED FROM MEMORY
AT WASHINGTON, D.C.
ON 14 JAN 1970

James N. Messinger

N

MANY VN LEAVING
AREA (MLA), MOSTLY
MILITARY AGE MALES

VN MAN W/ RIFLE
ENGAGED BY BOTH
AC AND THOUGHT TO
BE KILLED UNCONFIRMED
BY GROUND TROOPS AND
SUBSEQUENT CHECK BY
AIR INDICATED MAN HAD
DISAPPEARED.

VN MAN W/ WEAPON
ENGAGED BY MY JNIP
AND THOUGHT TO BE
DEAD. CONFIRMED BY
GROUND TROOPS.

VN MAN W/ RIFLE
ENGAGED BY MY
AIRCRAFT.
LOST SIGHT OF
② HERE RESULTS
UNKNOWN

LEGEND

○ INCIDENTS AS
INDICATED

Exhibit P-159

INTERROGATIONS OF QUANG NGAI CITY

PHAM DAT - 1, 2 1/1/70

NGUYEN THI NHUNG - X 1/1/70

PHAM LAI - A 1/5/70

LE TONG - B 1/5/70

NGUYEN BAT - C, D 1/5/70

NGUYEN HIEU - E 1/5/70

NGUYEN KHAC TUONG - F 1/5/70

PHAM THUA - G, H, I 1/5/70

Exhibit P-160

IDENTIFICATION INDEX
FOR AERIAL PHOTO - SGT HODGES

1. 1/2 squad line for sweep through village.
2. Diverted to North to check 2 VC KIA.
3. Approx location of 2 VC KIA.
4. Village to North - checked for possible VC.
5. Location of lunch break.
6. Approx area of security PSN for squad.
7. Dead Vietnamese
8. Approx 20 - 30 dead Vietnamese
9. Approx 5 dead Vietnamese.
10. Approx area where I saw CPT Medina.

TO THE BEST OF MY KNOWLEDGE AND MEMORY 29 December 1969,
HQ USMACV

Kenneth L. Hodges
KENNETH L. HODGES
252-68-3437, SSG

*Indicated to the best of
my knowledge and memory*

Kenneth L. Hodges

29 Dec. 69

Exhibit P-161

EXHIBIT P-161 - Copy of P-1 as annotated by SSG Hodges

INTERROGATIONS OF
Do CHUC 1-6
Do BA A-C
17/31/69

Ban
Tay

Ban
Dau

Thoi
Xon
Lam

Ban
Dau

Exhibit P-162

EXHIBIT P-162 - Copy of P-1 as annotated by Do Chuc and Do Ba



Phan Chot

PHAN CHOT
KIT CARSON SCOUT
4 JAN 1970

1. CHOT'S RESIDENCE
17 YEAR-OLD DAUGHTER KILLED HERE
2. LOCATION WHERE CHOT HID 15 MAR 68
3. LOCATION OF BODIES IN DITCH
4. BURIAL SITE - 10 GRAVES
5. BURIAL SITE.

EXHIBIT P-163 - Copy of P-1 as annotated by Phan Chot

Exhibit P-163



BINH TAY
SUB-HAMLET

BINH DONG
SUB-HAMLET

TRUNG HOA
SUB-HAMLET

THUAN YEN
SUB-HAMLET

PAGODA


TRUNG AN
SUB-HAMLET

PHOTO-MAP OF
TU CUNG HAMLET
MR DO TAN NHON
HAMLET CHIEF
31 DEC 1969

Exhibit P-164

PTM Beckmy
LTC USAF

EXHIBIT P-164 - Copy of P-1 as annotated by Do Tan Nhon



Sgt PHU
Sgt NGUYEN DINH PHU
INTERPRETER
1 JAN 70

Brantstober
LTC USA

Exhibit P-165

LZ

1. COMMAND GROUP
2. POINT WHERE ENTERED VILLAGE - SM, PANDAI
3. GENERAL VICINITY OF CORPSES INSIDE VILLAGE.
4. FOUR YEAR OLD CHILD KILLED IN FRONT OF HOUSE.
5. 10 TO 15 BODIES OF WOMEN & CHILDREN IN RICE PADDY BY ROAD.
6. LZ IN FRONT OF THE SCHOOL HOUSE FOR MEDICAL.

Sgt MINH

SGT DUONG MINH

INTERPRETER

1 JAN 70

Bombardment
LTC USAF

Exhibit P-166

PREPARED FROM MEMORY
AT WASHINGTON D.C.
15 JAN 69
Calvin D. Hodde
CALVIN D. HODDE



LANDING SITE
H-23

TRAIL


SCATTERED
BODIES

SCATTERED
BODIES

Exhibit P-167



EXHIBIT P-168 - Vertical photograph, Son My Village coastal complex



⑫ SMOOKY ON STATION 170325

4-3
17 MAR

⑩ NIGHT DEFENSIVE POSITION 18 MAR

⑬ PICKUP FOR 12 WOUNDED BY MORTAR FIRE. POINT WHERE MORTAR PLATOON EXTRACTED TO LZ UPTANT.

⑪ 12 MORTAR ROUNDS OR GRENADES RECEIVED. RES 5 KIA & 1 KIA

1-20
4-3
16 MAR

⑥ NIGHT DEFENSIVE POSITION 16 MAR

② APPROX AREA LT. COCHAM KIM (LOG ENTRY 0837)

③ SWIA TRIPPED BT (LOG ENTRY 0930) 16 MAR

④ MORTAR PSW 18 MAR, DISPLACED NORTH APPROX 1300-1510

④ 81MM GUN PSW 16 MAR

⑦ MORTAR PSW, DAYLIGHT HRS 17 MAR DISPLACED & MOVED SOUTH BEFORE DARK

⑪ LZ UN-10 FACING NORTH (APPROX) 2D LIFT

⑤ TARGET FOR 81MM MORTAR (LOG ENTRY 0955NA) 16 MAR

4-3
17 MAR

⑧ NIGHT DEFENSIVE POSITION 17 MAR

PREPARED FROM MEMORY 15 JAN 20
EVENTS OF 16-19 MARCH 1970
Edward O. Vann

PREPARED FROM MEMORY
AT WASHINGTON D.C.
16 JAN 70

David M. Bunning

TOLD TO STOP MILLING

MOSCHEWITZ FIRED MTR.
INTO A GROUP OF ABOUT 20 PEOPLE
ALSO OBSERVED DUMPS IN THIS AREA
APPROX AREA WHERE
2 VC WEAR FOUND WITH WEAPONS

APPROX 30 PEOPLE
RELEASED

ATE LUNCH

APPROX AREA OF LZ

SAW 3 CHILDREN SHOT

APPROX 9-10 PEOPLE SHOT

LEGEND

→ ROUTE TRAVELED

○ EVENT REFERED TO TESTIMONY

Exhibit P-170




EXHIBIT P-171 - Copy of P-1 as annotated by MAJ Calhoun

P-172 Captain Dennis Johnson INDEX TO PHOTO OF MY LAI (4)

<u>Location</u>	<u>Remarks</u>
1	CP
2	Group of men spread out. Troops deploying.
3	Body of child
4	Group of bodies 10-12
5	Returned to this point after bodies
6	Soldier shot in foot (Medevac)
7	CPT Johnson lifted out by helicopter

Inlosure to Testimony




EXHIBIT P-172 - Copy of P-1 as annotated by CPT D. H. Johnson




EXHIBIT P-173 - Copy of P-1 as annotated by SSG Bacon

PREPARED FROM MEMORY
 AT WASHINGTON, D.C.
 17 DECEMBER 1969
Jay A. Roberts

ROBERTS LEFT SQD. → (6) (24) (5)

BODY BURIED IN COURTYARD OF HOUSE

LOCATION WHERE COWS WERE KILLED

WOMEN & CHILDREN GRABBED TOGETHER. GIRL'S BLOUSE TORN OFF. BELIEVED GROUP WAS KILLED.

OLD MAN SOLIDERO SHOT

CARTER DUSTOFF LOSING IT

OPENED FIRE & HIT 2 VIETNAMESE

CROSSED PREPARATION DITCH ON RETURN TO MY UNIT (5)

CHOPPER HOVERING OVER MESSROOM & AREA INDICATES DIRECTION OF SQD. MOVEMENT

PEOPLE TAKEN UNDER FIRE BY UNIT ROBERTS ACCOMPANIED

WOMEN'S SHIRT DEAD. GIRL ALIVE WHEN FIRST OBSERVED.

TWO SOLDIERS DRAGGED BODY FROM MESSROOM & THREW IN WELL

PILE OF BODIES, YOUNG BOY SHOT DOWN

(6) (33) (34)

(7)

(8)

(9)

(10)

(11)

(12)

(13)

(14)

(15)

(16)

(17)

(18)

(19)

(20)

(21)

(22)

(23)

(25)

(26)

(27)

(28)

(29)

(30)

(31)

(32)

(35)

(36)

(37)

(38)

(39)

(40)

(41)

(42)

(43)

(44)

(45)

(46)

(47)

(48)

(49)

(50)

(51)

(52)

(53)

(54)

(55)

(56)

(57)

(58)

(59)

(60)

(61)

(62)

(63)

(64)

(65)

(66)

(67)

(68)

(69)

(70)

(71)

(72)

(73)

(74)

(75)

(76)

(77)

(78)

(79)

(80)

(81)

(82)

(83)

(84)

(85)

(86)

(87)

(88)

(89)

(90)

■ POSITIONS REFERRED TO IN TESTIMONY

■ PHOTO NUMBERS

PREPARED FROM MEMORY
AT WASHDC, D.C.

20 Dec. 1969

David R. Haggerty

— ADDITIONS MADE ON 9 FEB 1970

David R. Haggerty

LEGEND

+ ARTY PREP

— APPROX AREA IN VILLAGE
WHERE 10-12 ROUNDS IMPACTED

X2 → 2 YR KIA
WITH WPNS.

← OBSERVED UNKNOWN NUMBER OF BONES
ALONG ROAD

PREPARED FROM MEMORY
AT WASHINGTON, D.C. ON
17 JAN 1970

L. J. McC

10-15 VN DEAD, VARIOUS
AGES AND SEXES

9

APPROX AREA
WHERE 5 MARKS
ENGAGED 2 VN MALES
W/ WEAPONS AND
WEAPONS.

8

VN
EVAC
AREA

FRIENDLY GROUND
FORCES LOCATED
HERE RIGHT AFTER
INSERTION AT 0730

4

INCIDENTS AS
INDICATED

APPROX 10
US SOLDIERS
PROCEEDED TO
POSSIBLE SHOT
6 VN, MIXED SEXES
AND AGES BETWEEN
5 AND 7

6

7

VN MALE W/ RTO BEHIND
HIS SHOT A WOMAN AT 5

VN MALE
FROM 5
REAPPEARED
AND SHOT.

VN MALE
W/ WEAPONS
REMOVED
FROM AFTER APPROX
ON STATION, ENGAGED
W/ DOOR GUN ONLY

VN MALE REAPPEARED,
ENGAGED AND MARKED
BY RED SMOKE.

VN EVAC
Exhibit P-176

PREPARED FROM MEMORY
AT WASHINGTON D.C.
17 JAN 1970

Donald L. Haerberle

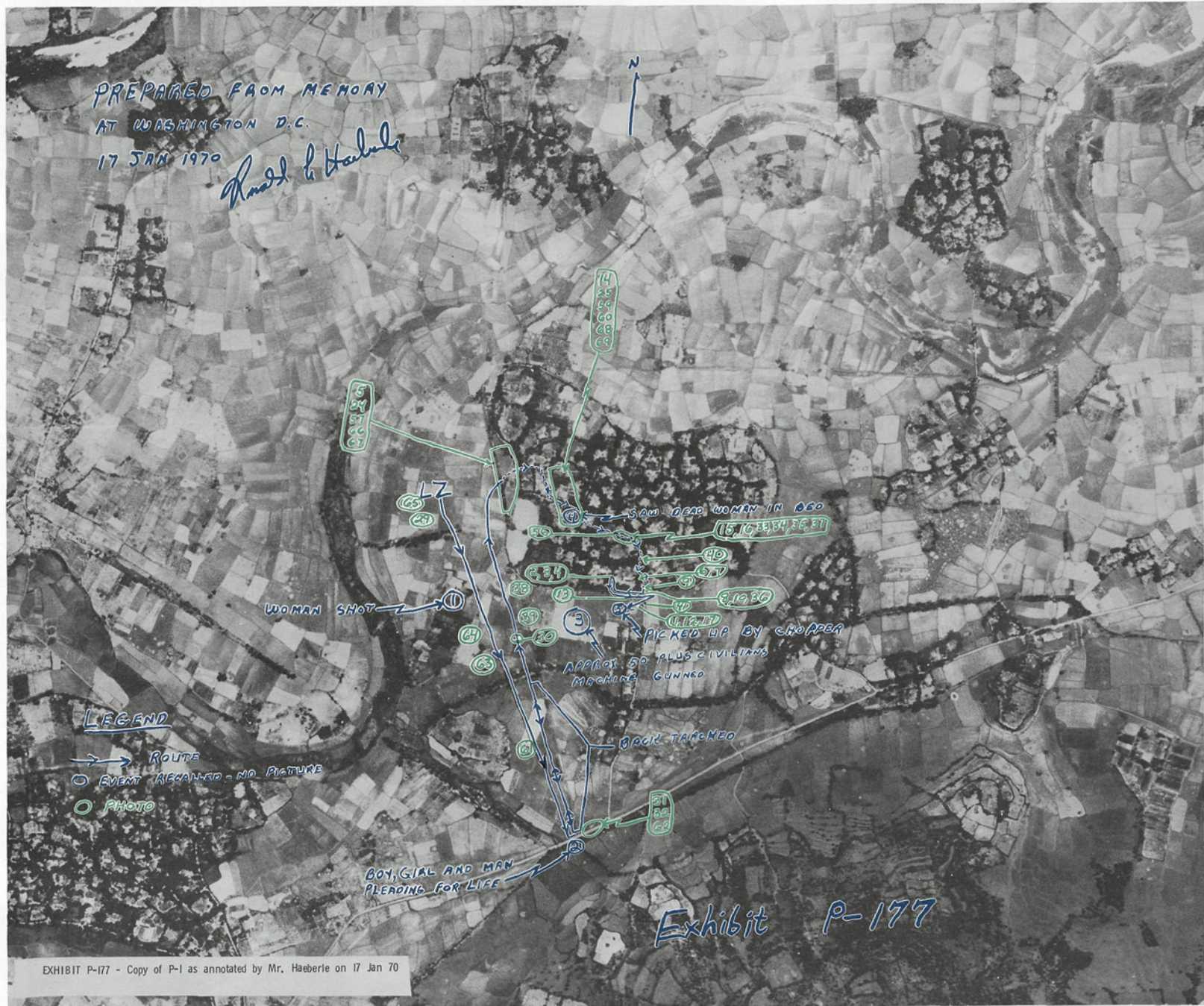


Exhibit P-177

PREPARED AT WASHINGTON, D.C.
FROM MEMORY ON 17 JAN 70

Scott & Baker

Exhibit P-178

OBSERVED WHAT HE
THOUGHT TO BE
ARTY AT/PRIOR
TO INITIAL LIFT

INCIDENTS AS
INDICATED

WO THOMPSON
SEPARATED 1-2 VN
MALES FROM GROUP
ON SET, AND WHERE
C/C HELICOPTER
LANDED AND PICKED
UP 1-2 VN THAT HAD
BEEN SEGREGATED

SHARKS OBSERVED
HERE DURING
WARLORD GUNSHIP
RUN ON INCIDENT
NR ④ ③

SAW 30 DEAD
VN OF VARIED
AGES AND SEXES


SAW 2 SETS
OF WE'S
GEAR ALSO
SAW 20-25 DEAD
VN OF VARIED
AGES AND SEXES

WARLORD DENIED
1 VN MALE w/w/p
SOON AFTER
LIFT

GENERAL
AREA OR GUNSHIP
FIRE HITTING THE GROUND

PREPARED FROM MEMORY
AT WASHINGTON, D.C.
19 JAN 1970

Cpt Kenneth Boatman



7 NUP 10 MAR POSITION OUTLINED WITH BROWN LINE WAS INSIDE NUP. WITNESS OBSERVED 8 VCS BEATEN & SHOT. VCS PICKED UP BY C. CO. ALL VCS KILLED BY NATIONAL POLICE IN CIVILIAN CLOTHES

2 B CO MOVED ACROSS SONG MY KHE

12 DEFENSIVE ARMY TCTS FIRED ON 18 MAR

13 COUNTER MORTAR TGT 19 015 HR MAR

11 MEDCAP CONDUCTED AFTERNOON OF 18 MAR

14 20-25 INCOMING MORTAR ROUNDS 0130 MAR 19 MAR. MILUS KIA (60mm)

8 ARMY CONCENTRATION AT 17 00 HR MAR AFTER COCHRAN WOUNDED

3 4 EM KIA

2 COCHRAN KIA BT

6 1ST PLT REPORTED 29 KIA VC

4 1ST PLT OCCUPIED BRIDGE & CO. CROSSED 17 MAR TAYLOR LOST FOOT

B CO MOVED SOUTH. BURNED VILLAGES ENCOUNTERED NO RESISTANCE. 30 PLT PRECEDED THE COMPANY, FOLLOWED BY 1ST PLT & CP. POSSIBLY 20 PLT. COMPANY RETURNED OVER SAME ROUTE. DOES NOT RECALL NIGHT LAGER

LEGEND

- EVENT KEYED TO TESTIMONY
- FLIGHT PATH
- UNIT MOVEMENT AS INDICATED

PREPARED FROM MEMORY
AT WASHINGTON D.C.
21 JAN 1970

Thomas J. Kinch

LEGEND

→ ROUTE TRAVELED

○ KEYED TO TESTIMONY

HEARD ORDER TO
STOP THE SHOOTING

OBSERVED MAN, WOMAN
AND BABY - HEARD A WINDMILL
ALL DEAD

ATE LUNCH

OBSERVED APPROX
50 BODIES

DITCH WITH
APPROX 30-40 BODIES

OBSERVED APPROX
2-3 YR OLD BOY
MED EVAC LANDING

SAW A BOY GET SHOT
AND APPROX 30-35 BODIES

Exhibit P-184



EXHIBIT P-185 - Vertical photograph of Son My coastal complex

PREPARED FROM MEMORY
 AT WASHINGTON, D.C.
 22 JAN. 1970
 Morris G. Michener

⑪ NDF 18-19 MAR. RECEIVED MORTAR FIRE 0200 HR. SAW MUZZLE FLAMES. ACCOMPANIED PATROL & FOUND MORTAR POSITION. MOVING ON 19 MAR. 2 VCS TORTURED BY US ARVN INTERROGATORS WORKING TOGETHER.

⑩ MOVEMENT OF 13 CO NORTH OF NDF 17 MAR. 2 PLTS SEARCHED KY. XUYEN (1) & AN KY. RETURNING 150-300 VILLAGERS TO BEACH.

⑬ RECEIVED ORDER NOT TO BURN HUTS (18 MAR)

EXTRACTED 191500 APPROX

1B 4-3
16 MAR

NIGHT DEFENSIVE POSITION (AMBUSH) ⑤
 DEPARTED NDF APPROX 0800 17 MAR MOVING SOUTH.

15-20 VIETNAMESE ON BEACH. CHOPPER CAME ④
 IN WITH US OFFICER & ARVN INTERPRETER. ONE OR TWO EVACUATED.

MOVED NORTH APPROX 1500 HRS. MARCH ③
 LASTED APPROX 1 1/2 HR. BURNED SOME HUTS EN ROUTE (16 MAR)

② 1ST PLT SEARCHED AREA 300-400 METERS NORTH-SOUTH OF BRIDGE FOR ENTIRE DAY. SEARCHES WERE CONDUCTED IN TEAMS, NORMALLY 2 TO 3 MEN PER TEAM. CROSSED BRIDGE AT 1030 HR.

⑨ NDF FOR B/4-3 (-). RECDN BY FIRE USED IN MOVEMENT FROM SOUTHERN TIP OF PENINSULAR. RESUPPLY CHOPPER BROUGHT AMMO. DEMO. & CHOW. HEARD 85 VIETNAMESE KILLED ON 17 MAR. IN 13 CO AREA.

⑥ HEARD EXPLOSION APPROX 0900 HR & HEARD TAYLOR EVACUATED. SAW MED EVAC CHOPPER.

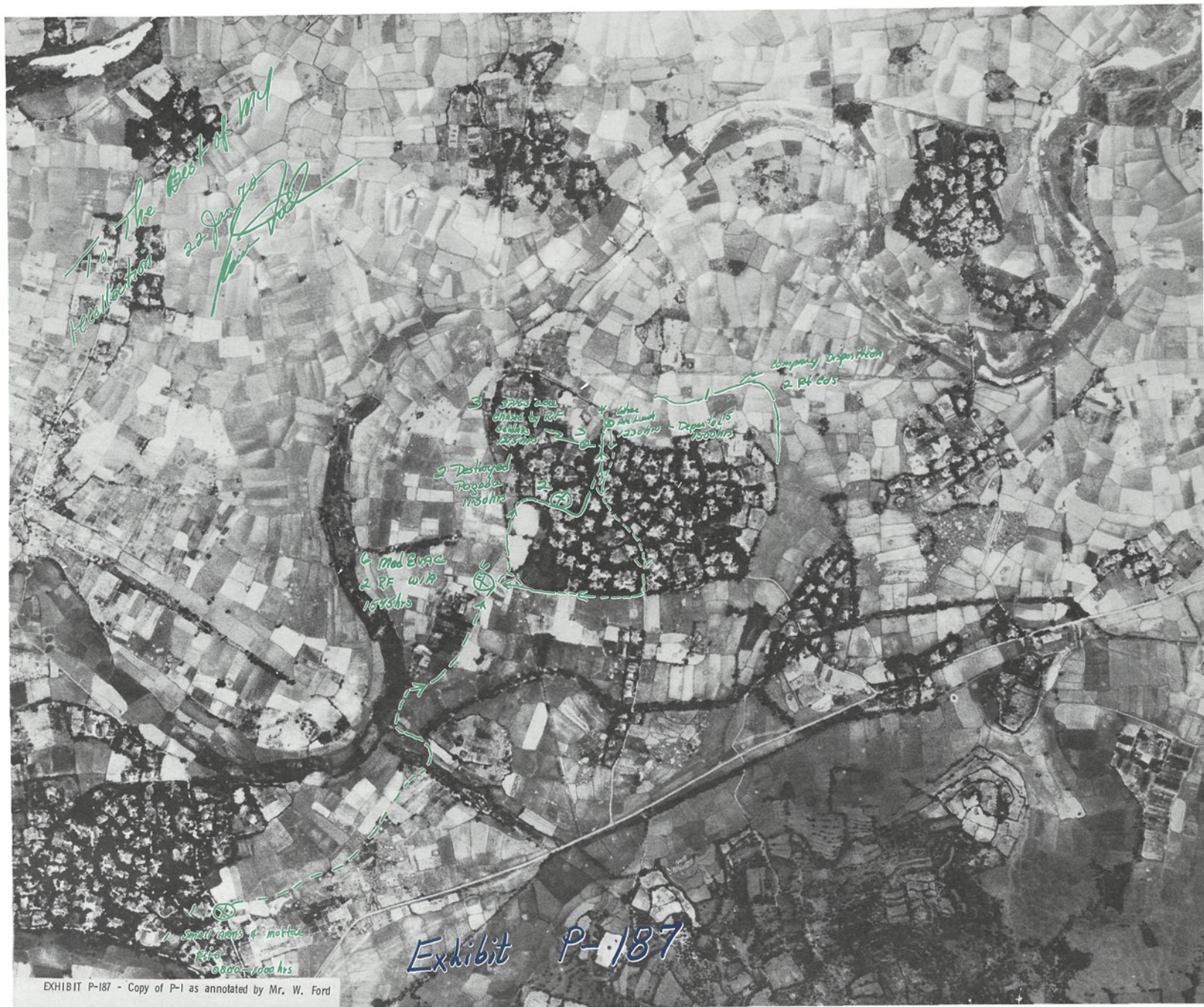
⑦ 2 GUNSHIPS MADE 3 FIRING PASSES OVER AREA. APPROX TIME OF PASSES 15-20 MINUTES AFTER EVAC OF TAYLOR. (OBS) RECEIVED ORDER TO MOVE SOUTH FOR SEARCH & DESTROY OPRUS. WOMEN SHOT AT BAYDSE PRIOR TO MOVING SOUTH.

⑧ CO B MOVED SOUTH WITH ONE PLT ON BEACH & 1ST PLT ON WEST SIDE OF PENINSULAR. 1ST SGT. LEADING. 1ST PLT USED 2 VCS TO LEAD COLUMN. GATHERED PEOPLE & BURNED VILLAGES MOVING SOUTH. NO KNOWLEDGE OF DISPOSITION OF VILLAGERS.

① LZ

LEGEND

- ROUTE OF MARCH
- EVENT KEYED TO EVENT



PREPARED FROM MEMORY AFTER RECEIVING ORDER
AT CLEVELAND, OHIO
20 JAN 1970

Ronald G. Haebler

PERSONAL SLIDES TAKEN
FROM LIFE MAGAZINE

LEGEND

→ ROUTE
○ PHOTO EXHIBITS 29-42

LZ

29

39

30

38

31

32

36

BACK TRACKED

33 34 35 37

40

41

42

Exhibit P-188

PREPARED FROM MEMORY
AT WASHINGTON D.C.

23 JAN 70

Richard W Pendleton

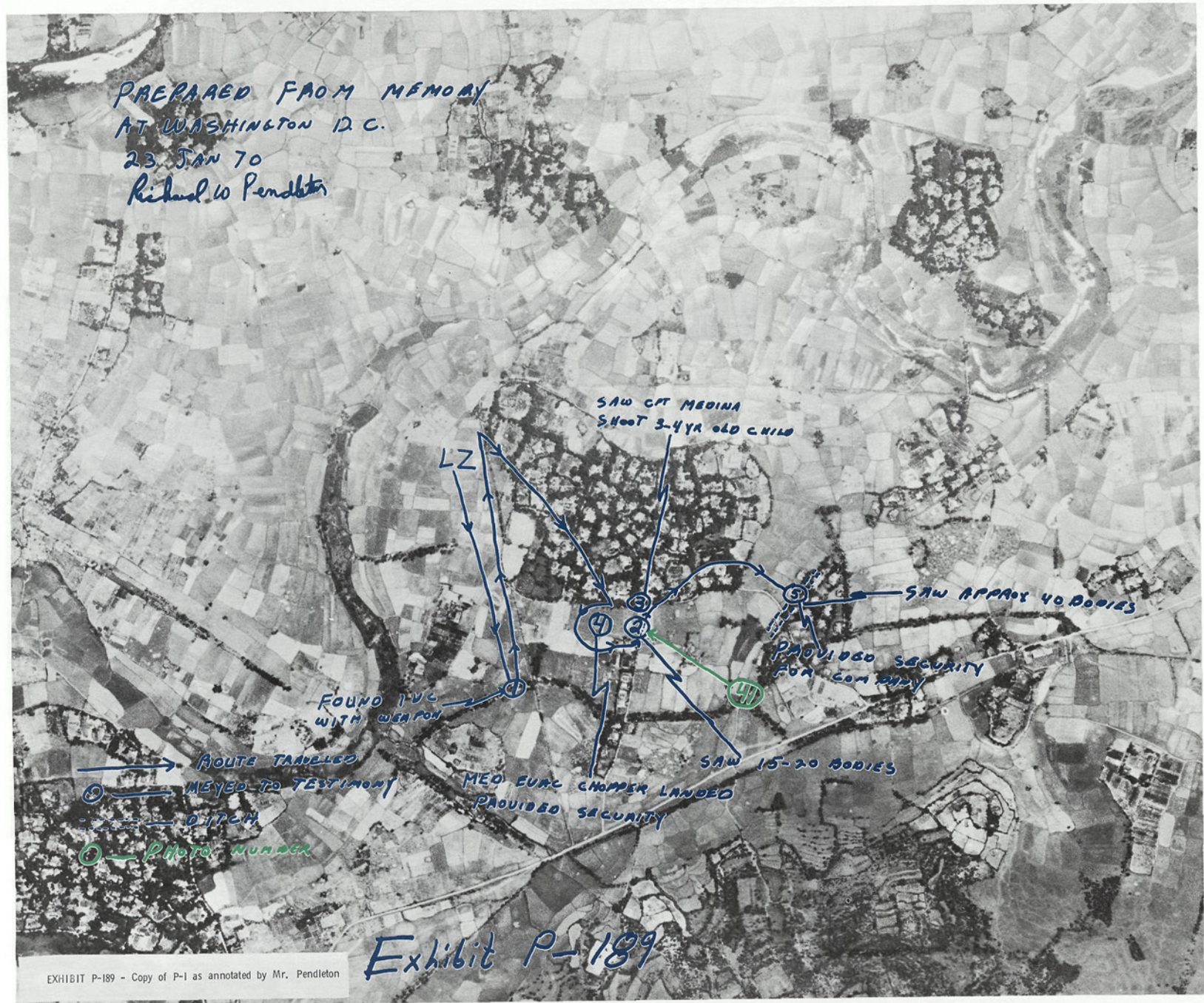



Exhibit P-189



3d pit 13/43

- ① L. E. Received rifle fire from approximately 300 Meters West.
 - ② Received rifle fire from Village. Searched Village. Joined by Lt Johnson. Interrogated Villagers.
 - ③ NDP 13 Mar Tied in with C/120
 - ④ PT pit elements on bridge received a heavy volume of fire. Taylor Wounded east side of bridge after firing ceased. MFD EVAC.
 - ⑤ Rockets + Mini Guns engaged target east of bridge. RON
 - ⑥ Limit of 3d pit movement south.
 - ⑦ observed one dead woman.
 - ⑧ Cannot recall locations. Moved approximately 500 Meters to collection point. Was approximately 50 Meters from Milos when KIA. Recalls Small Arms fire preceding Monte attack.
- Prepared from memory at Wash. DC
on 23 Jan 70.

James A. Braddock

PREPARED AT WASHINGTON, D.C.
ON 24 JAN 1970 FROM
MEMORY

Exhibit P-191

Russell E. Doersam

SHARKS (MCGRARY)
ENG'D 2 VN MALES
W/WPNS

12-15 VN OF
MIXED AGES AND
SEXES EVAC AREA
O/A 0745-0815 HRS
16 MAR 68

DITCH W/30-40 VN
DEAD OF MIXED AGES
AND SEXES O/A 0900-
0930 HRS 16 MAR 68

APPROX 200 VN OF MIXED
AGES AND SEXES EVAC AREA
TO SW O/A 0745-0815 HRS
16 MAR 68

APPROX 2 VN
DEAD O/A 0800-
0830 HRS 16 MAR 68

1 VN MALE W/WPNS
ENG'D BY CPT. MCGRARY
WITH DOOR GUN ONLY

WARLORD ENG'D/FIRED
IN THIS APPROX AREA
WITH ROCKETS, FIRING
GUN RUNS FROM NE TO
SW WITH RIGHT BREAK

EXHIBIT P-191 - Copy of P-1 as annotated by Mr. Doersam

PREPARED FROM MEMORY

AT WASHINGTON D.C.

24 JAN 1970

Harvey Stanley



EXHIBIT P-192 - Copy of P-1 as annotated by Mr. Stanley

Exhibit P-192

- ① LZ B-4's positioned east, 243' 81b
main 243' and 243' west
- ② LT Cochran KD from BT
- ③ Second BT Tripped. Injured
Personnel evacuated by A/C Barber.
- ④ Night Defensive Position shared with
C/120? B-4's or east C/120 to west
- ⑤ COG crossed bridge. Pityman and Lt Lewis
arrived by helicopter.
- ⑥ Two plts moved south and returned
to NPP
- ⑦ Visit by either 7000 or 53.
NDP 17 Mar
- ⑧ MEDCAP
- ⑨ NDP Received Mortars

Prepared from memory in
Washington D.C. 24 Jan 70.

Lawrence T. Congleton

Extracted from an
overlay marked by
SGT Michael A. Bernhardt
ON 27 Jan 1970 at
Washington, D.C.

Hd Coop
MATOR, ACC
Recorder, Peers' Inquiry

Circled numbers
are keyed to
testimony.



Exhibit P-194

PREPARED FROM MEMORY
AT WASHINGTON, D.C.
ON 30 JAN 1970

Michael C. Adcock

P-197

GUNSHIPS ENG'D
VN SUSPECTS. COL H.
INDICATED 1 WPN.

GROUND FORCES
SEEN LEAVING AS
INDICATED TO POSN
OF VC IN ⑤

GENERAL AXIS
OF MOVEMENT
FOR APPROX 10
VN

CHECKED OUT 2VN
(UNK SEX OR AGE)
AT LOW ALTITUDE

GUNSHIP SUPPRESSION
ON EAST SIDE OF LZ

GUNSHIP SUPPRESSION
ON WEST SIDE OF
LZ

APPROX POSN
OF LZ

SAW US GROUND
TROOPS HERE AFTER
REFUELING

SAW FEW
VN DEAD

DITCH WHERE ADCOCK SAW
2-15 DEAD VN (MIXED AGE
AND SEXES) W/IN 15-20 METERS
ON LIP OF DITCH. W/MAJORITY
ON EAST SIDE. DID NOT
SEE DOWN INTO DITCH FURTHER
TO THE NORTH.

APPROX POSN OF ADCOCK'S
HELICOPTER DURING LANDING
OF UNIT ON LZ. RE ②

LARGE NUMBER OF
VN OF MIXED AGES
AND SEXES DEPARTING
AREA

SAW ROCKET/FIRING PASSES
OF GUNSHIPS FLYING FROM
GENERALLY EAST TO WEST.

LEGEND

○ INCIDENTS
AS SHOWN

PREPARED FROM
MEMORY AT WASHINGTON,
D.C. ON 31 JAN 1970

Exhibit P-201

Frank S. Beardslee

RESTED HERE AFTER
RETURN FROM S21

LANDED HERE
WITH 2ND LIFT
PHOTO P-202 IN AREA

STOPPED FOR
LUNCH.

SAW CARTER
BEING TREATED
(P-6)

INCIDENTS
INDICATED

BEGAN FIRING TO
SOUTH AT PEOPLE
EVADING ON S21
PHOTO P-6A JUST
NORTH OF THIS AREA

SECURED LZ
FOR DUST OFF
SAW APPROX
15 DEAD VN
WOMEN AND CHILDREN (SCENE IN PHOTO P-4)

CAPTURED OLD VN
MAN FROM
TUNNEL SOMEWHERE
IN THIS AREA

TOOK POS'N ON
ROAD. SAW 10-15
BODIES SCATTERED

WOUNDED (3-4) VN CHILDREN
KILLED BY MACHINE GUNNER

HEDGE ROW SEARCHED
FOR WPN FROM INDIV
ENG'D BY GUNSHIP

WENT BACK TO (3)
FROM (5) TO MAIN
SEARCH FOR WPN
BELIEVES P-31 WAS
IN THIS GENERAL AREA
ALSO P-62 WAS JUST SOUTH



EXHIBIT P-217 - Vertical photograph, Son My coastal complex

--- Dash line outlines village

- ① Fernandez and Willingham entered village at this point.
- ② Position of Point Group, Machine Gun and 1st Sg when the village was fired up on. Firing lasted 3 to 4 minutes.
- ③ After the firing ceased and bunkers were blown, Fernandez walked south through the village.
- ④ 6 or 7 bodies were outside a bunker at this location.
- ⑤ Location that Taylor was injured by a mine.
- ⑥ Area from which sniper fire was received after Taylor was injured.

Prepared from memory in Washington DC
on 3 Feb 1970
Mario Fernandez

PREPARED FROM MEMORY

AT WASHINGTON D.C.

6 FEB 1970

Calvin L. Hawkins

LEGEND

→ ROUTE

⊙ EVENTS KEYED TO TESTIMONY

⊙ PHOTO NO

OLD MAN PULLED
FROM
BUILDING

LZ

HOUSE DESTROYED

DUST OFF

Exhibit P-219

— Trails

— x — x North and South limits of Village

⊙ 2/1/8 Area that 2d Sq secured the morning and afternoon of 16 Mar

⊙ 1/1/8 Position of 1st Sq the 16th of March

→ Trail Followed by 1st plt on 17 Mar

□ Possible house location

Prepared from memory of Washington DC on 6 Feb 1970

young Warner

- ① Route of 3d plt during search 18 May
- ② Route of 1st plt during search 18 May
- ③ B 4/3 N D P

Prepared from memory at Washington DC
on 6 Feb 1970
Guy Strasser



Prepared at
Washington, D.C. on
10 Feb 1970, from
memory:

Roger L. Dwyer

Initial CP after
landing

Approx. location CP
group departed village
to SW

Approx. location of
dead man on trail

Approx. location
Medina shot woman

Approx position
CP group arrived
at southern edge
of village

Approx. location of
Meeting - Medina
and Plc Ldrs

Carter's Medevac

Body of child on trail

Exhibit P-222

- ① B 4/3 Landing zone
- ② Planned Movement of 2^d & 3^d plts
Unable to identify platoon movements
or NDP.
- ③ Blocking position occupied by
one Squad 3^d plt on 17 Mar
- ④ NDP 17 Mar
- ⑤ NDP 18 Mar

Prepared from memory in Washington Dc
on 11 Feb 1970

Kenneth A. McCloud

⑤
2nd Plt
3rd Plt



PREPARED FROM MEMORY

AT WASHINGTON D.C

11 FEB 1970

James H. Flynn



LEGEND

- ROUTE
- - HEYED TO TESTIMONY
- - PHOTO NUMBER

Exhibit P-226



1st SQD PRIOR TO CROSSING

MIKUS M60
REC'D BY FIRE
1 DELT AMMO

2nd SQD PRIOR TO CROSSING

③ 14 HOITCHES IN VILLAGE. PLACKER SEARCHED 3. SAW 1 DEAD MALE & 1 DEAD FEMALE

BUNKER IN VILLAGE

MIKUS M60 FIRING ON BUNKER
COVERING POINT ATN ON BUNKER

PLACKER, MOSSBARD MILLSAPS & HALL ASSIGNED TO BEACH DURING AFTERNOON.
SAW APPROX 15-20 PEOPLE ON BEACH GOING BACK TO VILLAGE

LEGEND

- OUTLINE OF VILLAGE
- NUMBER KEYED TO TESTIMONY

PREPARED FROM MEMORY
AT CHICAGO, ILL. 14 Feb. 70

James E. Plack

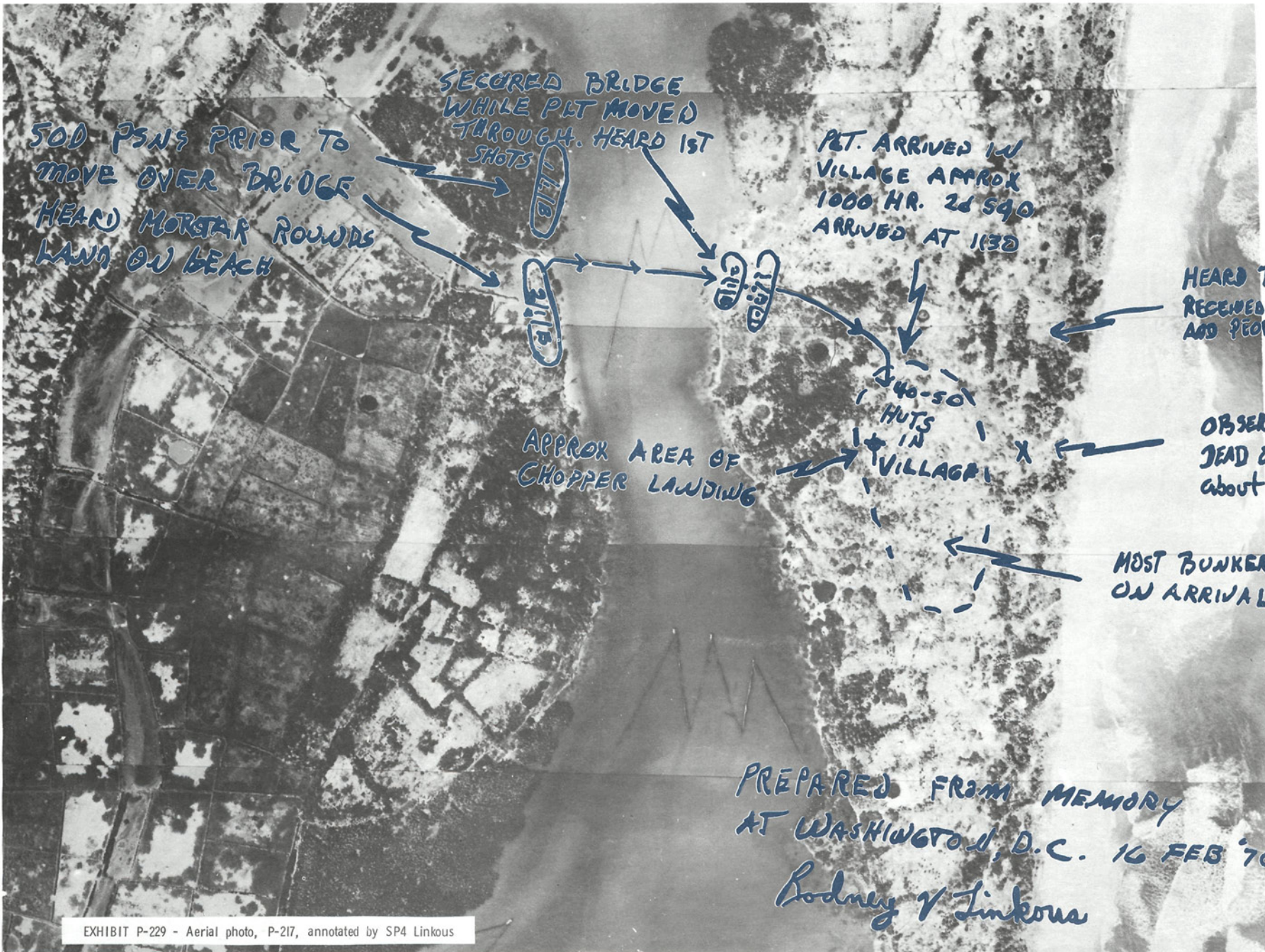
PREPARED FROM MEMORY
AT WASHINGTON, D.C.

16 Feb 70

Rodney V Linkous

- ① Estimated location 1st Plt 0845
- ② Plt Ldr called sqs forward preparation for crossing bridge.
- ③ Point Sq & 2d Sq moved across bridge and established defensive perimeter at end of bridge.
- ④ NDP. Navy Swift boats beached sampans
- ⑤ Squad location at time of Gun ship run 17 Mar.
- ⑥ Burning of Hootches at this point believe arrived this location at 1030





500 PSNS PRIOR TO
MOVE OVER BRIDGE
HEARD MORTAR ROUNDS
LAND ON BEACH

SECURED BRIDGE
WHILE PLT MOVED
THROUGH. HEARD 1ST
SHOTS

PLT. ARRIVED IN
VILLAGE APPROX
1000 HR. 26 540
ARRIVED AT 1130

HEARD THAT FIRE WAS
RECEIVED FROM RIDGE
AND PEOPLE RUNNING

APPROX AREA OF
CHOPPER LANDING

40-50
HUTS
IN
VILLAGE

OBSERVED 2 OR 3
DEAD ON HILL at
about 125 yds.

MOST BUNKERS DESTROYED
ON ARRIVAL IN VILLAGE

PREPARED FROM MEMORY
AT WASHINGTON, D.C. 16 FEB '70
Rodney V Linkous

EXHIBIT P-229 - Aerial photo, P-217, annotated by SP4 Linkous

MILUS M60
MOVED INTO PEN
PRIOR TO POINT
CROSSING

PREPARED FROM
MEMORANDUM AT WASHINGTON
D.C. 17 FEB. '70
P. Hooton

30 Villagers ASSEMBLED
1300 HR & ATE LUNCH

DEMOLISHED BUNKER

MORTAR PREPARATIONS

12-18 HOOTCHES
12 BUNKERS

HOOTCHES BURNED
AT APPROX 1330

RECEIVED SNIPER FIRE
FROM THE SOUTH
1315 HR

PREPARED FROM MEMORY
AT WASHINGTON, D.C. 18 FEB 70
OBSERVATIONS OF 17 MAR 68

James L. Sweeney

CLUSTER OF DIRT COVERED
REINFORCED BUNKERS

4 OR 5 HOOTCHES
ATE LUNCH IN HOOTCH
NO APPARENT GUNSHOT
DAMAGE

POINT WITHDRAWAL
PAID TO M60
FIRE

AREA COVERED BY 1st Sqd.
APPROX 0930 HRS.

MILLS' M60 FIRING TO COVER
VILLAGE. N.P. MEDIUM VEGETATION
HINDERED OBSERVATION. APPROX 0930 HR

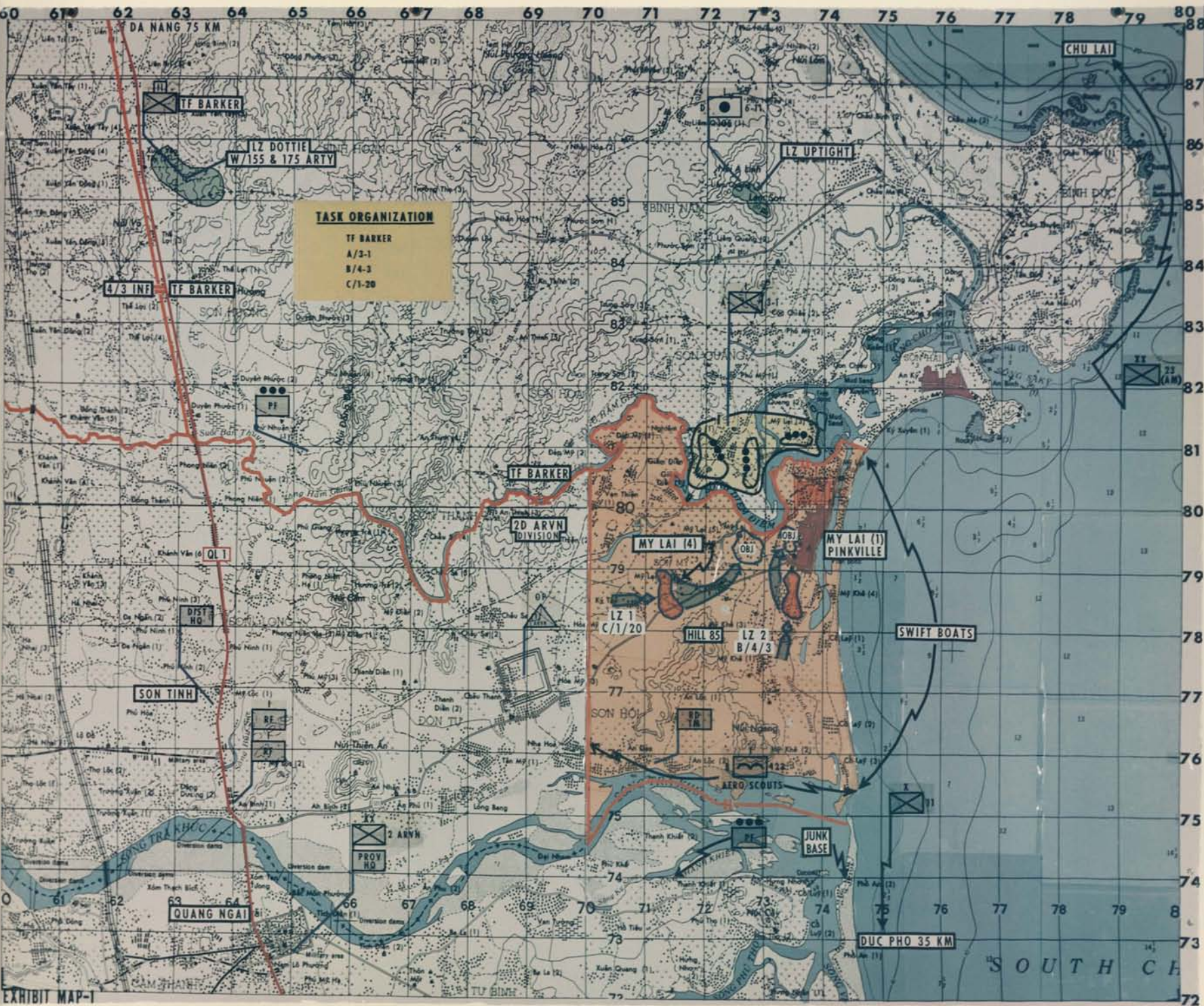
10-15 HOOTSCHS. ROUNDED UP 20-25
WOMEN & CHILDREN BY 1930-1500 HRS.

WELL BUILT BUNKER. Taylor helped
OLD MAN OUT OF BUNKER AFTERNOON

PREPARED BY MEMORY
AT WASHINGTON, D.C.

2 MARCH 1970

Home. C. Hall



TASK ORGANIZATION

TF BARKER
 A/3-1
 B/4-3
 C/1-20

EXHIBIT MAP-1

SOUTH CHINA SEA

PICTOMAP SUPPLEMENT

Scale	1:500,000
Projection	WGS 84 UTM
Zone	48N
Datum	WGS 84
Units	Meters

UNCLASSIFIED
DATE 01-12-2011 BY 60322 UCBAW/BJS

1:500,000



SOUTH CHINA SEA



Scale 1:500,000
Projection WGS 84 UTM
Zone 48N
Datum WGS 84
Units Meters

UNCLASSIFIED
DATE 01-12-2011 BY 60322 UCBAW/BJS

EXHIBIT MAP - 2

DATE 01-12-2011 BY 60322 UCBAW/BJS

PICTOMAP SUPPLEMENT
OF THE 1:50,000 ICHANG NAUTICAL MAP

Scale	
1:50,000	1:100,000
1:200,000	1:500,000
1:1,000,000	1:2,000,000

NOTE: ALL
HEIGHTS AND DEPTHS
ARE IN METERS
UNLESS OTHERWISE
SPECIFIED

Scale 1:50,000



NOTE: ALL
HEIGHTS AND DEPTHS
ARE IN METERS
UNLESS OTHERWISE
SPECIFIED

NOTE: ALL
HEIGHTS AND DEPTHS
ARE IN METERS
UNLESS OTHERWISE
SPECIFIED

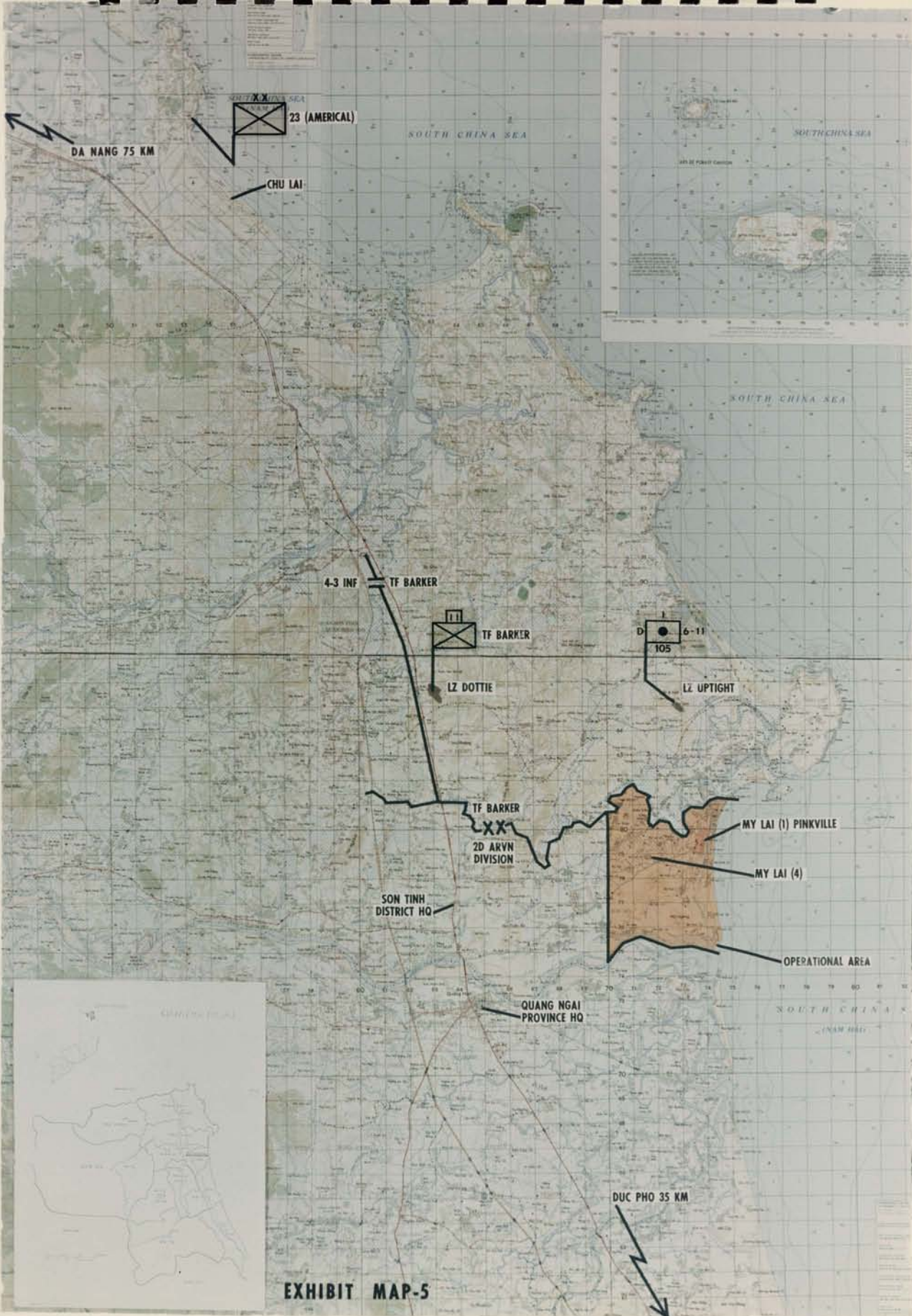
Scale	
1:50,000	1:100,000
1:200,000	1:500,000
1:1,000,000	1:2,000,000

NOTE: ALL
HEIGHTS AND DEPTHS
ARE IN METERS
UNLESS OTHERWISE
SPECIFIED

NOTE: ALL
HEIGHTS AND DEPTHS
ARE IN METERS
UNLESS OTHERWISE
SPECIFIED



EXHIBIT MAP-4



SON MY VILLAGE

TU CUNG HAMLET

- BINH TAY
- BINH DONG
- THUAN YEN
- XOM LANG, MY LAI (4)
- TRUNG HOA
- TRUNG AN

MY LAI HAMLET

- MY LAI (2)
- MY LAI (1)

MY KHE HAMLET

- MY KHE (3)
- MY KHE (1)
- AN LOC (1)
- MY KHE (2)

CO LUY HAMLET

- MY HOI (OR MY KHE (4))
- XUAN DUONG
- MY XUAN
- XAM TUAN (CO LAY (2))
- XAM CUA (CO LAY (3))



COL Henderson Itinerary 16 and 17 March 1968 (Map - 7)

16 MARCH 1969

1. Departed Duc Pho approximately 0730 hours enroute to objective area.
2. Arrived position North My Lai (4) approximately 0750 hours.
 - a. Observed 2 VC KIA with weapons and uniforms.
 - b. Remained over site until Fire Team dispatched from C-1/20.
3. Observed Combat Assault B-4/3 approximately 0815-0830 hours.
4. Observed position of Capt Medina in Southern portion of LZ.
5. Observed dead male, female, child and water buffalo.
6. Observed 2 military age males and 1 female dead with what appeared from air to be items of military equipment. Attempted to land but aborted.
7. Observed orderly movement of civilians (approx. 300). Apprehended 2 VCS.
8. Delivered VCS to FSB Dottie. Discussed operation with Maj Gen Koster approximately 0930 hours.

NOTE: Following departure FSB Dottie returned to objective area and overflew all units (C-1/20, B-4/3 and A-3/1) positions.

9. Arrived HQ 2d ARVN Div approximately 1045 hours. Remained until approximately 1145 hours.
10. Returned to Duc Pho approximately 1200 hours. Departed Duc Pho for operational area approximately 1300 hours.

NOTE: During PM of 16 March I overflew the objective area at lease twice. Visited FSB Sue (HQ 4/3) and met with LTC Barker at FSB Dottie on two occasions. I cannot cite even approximate times. Returned to Duc Pho approximately 1900 hours.

17 MARCH

11. Arrived at FSB Dottie approximately 0900 hours. Discussed with WO Thompson his report of wild shooting.
12. Met with Captains Michael and Medina at overnight ~~1st~~ position to discuss allegation of WO Thompson.
13. Returned to FSB Dottie and directed LTC Barker to have Company C sweep back through objective area to ascertain more accurately numbers and method of civilians killed.
14. Returned to Duc Pho to brief Lt Gen Edgar Doleman.
15. Returned to FSB Dottie approximately 1600 hours and questioned members of 1st and 2d Platoons, C-1/20. Dis-

cussed operation with LTC Barker and departed for Duc Pho approximately 1700 hours.

Oran K. Henderson
ORAN K. HENDERSON
Colonel, Infantry



Scale 1:50,000
Projection: UTM
Datum: 1958
Units: Meters
Contour Interval: 20 Meters
Vertical Datum: Mean Sea Level
Horizontal Datum: UTM
Map No. 100000-1
Edition: 1964

Scale 1:50,000
Projection: UTM
Datum: 1958
Units: Meters
Contour Interval: 20 Meters
Vertical Datum: Mean Sea Level
Horizontal Datum: UTM
Map No. 100000-1
Edition: 1964

Scale 1:50,000
Projection: UTM
Datum: 1958
Units: Meters
Contour Interval: 20 Meters
Vertical Datum: Mean Sea Level
Horizontal Datum: UTM
Map No. 100000-1
Edition: 1964

Scale 1:50,000
Projection: UTM
Datum: 1958
Units: Meters
Contour Interval: 20 Meters
Vertical Datum: Mean Sea Level
Horizontal Datum: UTM
Map No. 100000-1
Edition: 1964

Scale 1:50,000
Projection: UTM
Datum: 1958
Units: Meters
Contour Interval: 20 Meters
Vertical Datum: Mean Sea Level
Horizontal Datum: UTM
Map No. 100000-1
Edition: 1964

Scale 1:50,000
Projection: UTM
Datum: 1958
Units: Meters
Contour Interval: 20 Meters
Vertical Datum: Mean Sea Level
Horizontal Datum: UTM
Map No. 100000-1
Edition: 1964

W. K. Anderson
Colonel, Infantry
3 Dec 1964

EXHIBIT MAP-7

STREAM

FOR OFFICIAL USE ONLY



MY LAI (4)

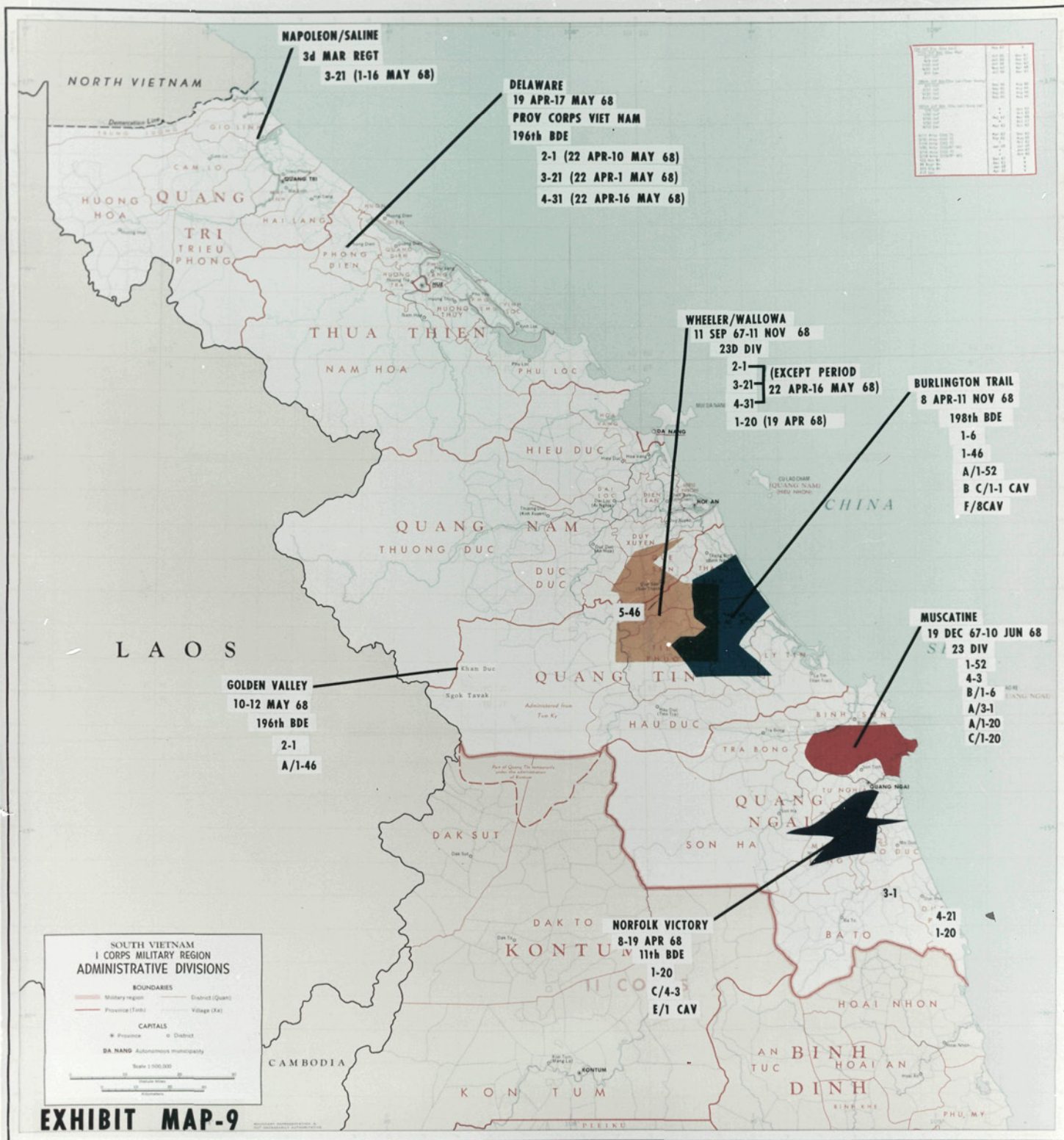
SURVEYED BY: [REDACTED]
 DATE: [REDACTED]
 SCALE: 1:50,000
 MAP NO. [REDACTED]

This map shows the location and approximate layout of the village of My Lai (4) in South Vietnam. The map is based on aerial reconnaissance and ground surveys. The ground is shown in green, and the buildings are shown in black. The map is not to scale and is not intended to be used for navigation.

BUILDING	ROAD	BRIDGE
WATER	TRAIL	POLE
WELL	RICE FIELD	GRAVE
SPOT		

FOR OFFICIAL USE ONLY

EXHIBIT MAP - 8



1-1	1-1	1-1	1-1
1-2	1-2	1-2	1-2
1-3	1-3	1-3	1-3
1-4	1-4	1-4	1-4
1-5	1-5	1-5	1-5
1-6	1-6	1-6	1-6
1-7	1-7	1-7	1-7
1-8	1-8	1-8	1-8
1-9	1-9	1-9	1-9
1-10	1-10	1-10	1-10
1-11	1-11	1-11	1-11
1-12	1-12	1-12	1-12
1-13	1-13	1-13	1-13
1-14	1-14	1-14	1-14
1-15	1-15	1-15	1-15
1-16	1-16	1-16	1-16
1-17	1-17	1-17	1-17
1-18	1-18	1-18	1-18
1-19	1-19	1-19	1-19
1-20	1-20	1-20	1-20
1-21	1-21	1-21	1-21
1-22	1-22	1-22	1-22
1-23	1-23	1-23	1-23
1-24	1-24	1-24	1-24
1-25	1-25	1-25	1-25
1-26	1-26	1-26	1-26
1-27	1-27	1-27	1-27
1-28	1-28	1-28	1-28
1-29	1-29	1-29	1-29
1-30	1-30	1-30	1-30
1-31	1-31	1-31	1-31

NAPOLEON/SALINE
3d MAR REGT
3-21 (1-16 MAY 68)

DELAWARE
19 APR-17 MAY 68
PROV CORPS VIET NAM
196th BDE
2-1 (22 APR-10 MAY 68)
3-21 (22 APR-1 MAY 68)
4-31 (22 APR-16 MAY 68)

WHEELER/WALLOWA
11 SEP 67-11 NOV 68
23D DIV
2-1 (EXCEPT PERIOD
3-21 22 APR-16 MAY 68)
4-31
1-20 (19 APR 68)

BURLINGTON TRAIL
8 APR-11 NOV 68
198th BDE
1-6
1-46
A/1-52
B C/1-1 CAV
F/8CAV

MUSCATINE
19 DEC 67-10 JUN 68
SI 23 DIV
1-52
4-3
B/1-6
A/3-1
A/1-20
C/1-20

GOLDEN VALLEY
10-12 MAY 68
196th BDE
2-1
A/1-46

5-46

NORFOLK VICTORY
8-19 APR 68
11th BDE
1-20
C/4-3
E/1 CAV

**SOUTH VIETNAM
I CORPS MILITARY REGION
ADMINISTRATIVE DIVISIONS**

BOUNDARIES
Military region (---) District (---)
Province/Tank (---) Village (---)

CAPITALS
Province (●) District (○)

DA NANG Autonomous Municipality

Scale 1:500,000

EXHIBIT MAP-9