

Grain Report

Tuesday
July 22, 1980

Part IV

Department of Agriculture

Federal Grain Inspection Service

Official Agency Geographic Areas

DEPARTMENT OF AGRICULTURE

Federal Grain Inspection Service

Assignment of Geographic Area to the Little Rock Grain Exchange Trust, Little Rock, Ark.

AGENCY: Federal Grain Inspection Service

ACTION: Notice.

SUMMARY: This notice announces assignment of geographic area to the Little Rock Grain Exchange Trust, Little Rock, Arkansas, for the performance of official grain inspection functions under the authority of United States Grain Standards Act, as amended.

EFFECTIVE DATE: August 21, 1980.

FOR FURTHER INFORMATION CONTACT: J. T. Abshier, Director, Compliance Division, Federal Grain Inspection Service, United States Department of Agriculture, Washington, D.C. 20250, (202) 447-8262. Actions of this kind were anticipated under the provisions of Section 7 of the United States Grain Standard Act as amended (7 U.S.C. 79) and are specifically considered in the Fiscal Impact Statement prepared for this notice. Thus, the Final Impact Statement describing the options considered in developing this notice and the impact of implementing each option is available on request from the Issuance and Coordination Staff, United States Department of Agriculture, Federal Grain Inspection Service, Washington, D.C. 20250

SUPPLEMENTARY INFORMATION: This final action has been reviewed under USDA procedures established in Secretary's Memorandum 1955 to implement Executive Order 12044, and has been classified as "not significant."

Little Rock Grain Exchange Trust (the "Agency"), 600 Olive Street, Building B, North Little Rock, Arkansas 72119, was designated as an official agency under the United States Grain Standards Act, as amended (7 U.S.C. 71 *et seq.*) (the "Act"), for the performance of official grain inspection functions on February 1, 1979. The designation also included an assignment of geographic area, on an interim basis, within which this Agency would operate. Geographic areas are assigned to each official agency pursuant to Section 7(f)(2) of the Act.

The Act provides that not more than one official agency shall be operating at one time within an assigned geographic area.

The proposed geographic area assigned on an interim basis to the Agency was announced in the November 23, 1979, issue of the Federal

Register (44 FR 67196). No comments were received. Accordingly, after due consideration of all information available to the United States Department of Agriculture, the geographic area shall remain as originally proposed.

The geographic area assigned to the Agency is:

In Texas, the following counties: Bowie and Cass.

In Arkansas, the area shall be:

Bounded: on the North by the northern Arkansas State line from the western Marion County line east to the eastern Clay County line;

Bounded: on the East by the following counties: Clay, Greene, Lawrence, Jackson, Woodruff, Monroe, Arkansas, Desha, and Chicot;

Bounded: on the South by the southern Arkansas State line from the eastern Chicot County line west of the western Miller County line; and

Bounded: on the West by the following counties: Miller, Little River, Howard, Pike, Clark, Hot Spring, Garland, Perry, Conway, Pope, Searcy, and Marion.

An exception to this geographic area is the following location situated inside the Agency's area which has been and will continue to be serviced by Memphis Grain and Hay Association, Memphis, Tennessee: Lockhart-Thompson Grain Elevator in Augusta, Arkansas, in Woodruff County.

A specified service point for the purpose of this notice is a city, town, or other location specified by an agency for the conduct of official inspections and where the agency or one or more of its licensed inspectors is located. In addition to the specified service points within the assigned geographic area, the Agency will provide official inspection services not requiring a licensed inspector to all other areas within its geographic area.

Interested persons may obtain a map of the assigned geographic area and a list of specified service points by contacting the Agency or the Delegation and Designation Branch, Compliance Division, Federal Grain Inspection Service, United States Department of Agriculture, Washington, D.C. 20250, (202) 447-8262.

(Sec. 8, Pub. L. 94-582, 90 Stat. 2870 (7 U.S.C. 79))

Done in Washington, D.C. on: July 15, 1980.

J. T. Abshier,
Director, Compliance Division.

[FR Doc. 80-21942 Filed 7-21-80; 8:45 am]

BILLING CODE 3410-02-M

Assignment of Geographic Area to the Denver Grain Exchange Association, Inc., Commerce City, Colo.

AGENCY: Federal Grain Inspection Service.

ACTION: Notice.

SUMMARY: This notice announces assignment of geographic area to the Denver Grain Exchange Association, Inc., Commerce City, Colorado, for the performance of official grain inspection functions under the authority of the United States Grain Standards Act, as amended.

EFFECTIVE DATE: August 21, 1980.

FOR FURTHER INFORMATION CONTACT: J. T. Abshier, Director, Compliance Division, Federal Grain Inspection Service, United States Department of Agriculture, Washington, D.C. 20250, (202) 447-8262. Actions of this kind were anticipated under the provisions of Section 7 of the United States Grain Standards Act as amended (7 U.S.C. 79) and are specifically considered in the Final Impact Statement prepared for this notice. Thus, the Final Impact Statement describing the options considered in developing this notice and the impact of implementing each option is available on request from the Issuance and Coordination Staff, United States Department of Agriculture, Federal Grain Inspection Service, Washington, D.C. 20250.

SUPPLEMENTARY INFORMATION: This final action has been reviewed under USDA procedures established in Secretary's Memorandum 1955 to implement Executive Order 12044, and has been classified as "not significant."

Denver Grain Exchange Association, Inc. (the "Agency"), 620 Brighton Boulevard, Commerce City, Colorado 80022, was designated as an official agency under the United States Grain Standards Act, as amended (7 U.S.C. 71 *et seq.*) (the "Act"), for the performance of official grain inspection functions on February 1, 1979. The designation also included an assignment of geographic area, on an interim basis, within which this Agency would operate. Geographic areas are assigned to each official agency pursuant to Section 7(f)(2) of the Act.

The Act provides that not more than one official agency shall be operating at one time within an assigned geographic area.

The proposed geographic area assigned on an interim basis to the Agency was announced in the October 22, 1979, issue of the Federal Register (44 FR 60775). No comments were received. Accordingly, after due consideration of all information available to the United

States Department of Agriculture, the geographic area shall remain as originally proposed.

The geographic area assigned to the Agency is:

The entire State of Colorado.

In Nebraska, the area shall be:

Bounded: on the North by the northern Scotts Bluff County line and the northern Morrill County line east to Highway 385;

Bounded: on the East from the northern Morrill County line south along Highway 385 to the northern Cheyenne County line; the northern and eastern Cheyenne County lines; the northern and eastern Deuel County lines;

Bounded: on the South by the southern Deuel, Cheyenne, and Kimball County lines; and

Bounded: on the West by the western Kimball, Banner, and Scotts Bluff County lines.

In Wyoming, the counties of Goshen and Platte.

In addition, the following locations, which are outside of the foregoing contiguous geographic area and are to be serviced by the Agency, shall be considered as part of the Agency's geographic area: Albin Elevator, Albin; Farmers Coop, Burns; Carpenter Elevator, Carpenter; Pillsbury Company, Egbert; and Pine Bluffs Feed & Grain, Pine Bluffs, all in Laramie County, Wyoming.

Exceptions to this geographic area are the following locations situated inside the Agency's area which have been and will continue to be serviced by Hastings Grain Inspection, Inc., Hastings, Nebraska; Farmers Coop and Dayton Dorn Grain Company, Big Springs, Nebraska, in Deuel County.

A specified service point for the purpose of this notice is a city, town, or other location specified by an agency for the conduct of official inspections and where the agency or one or more of its licensed inspectors is located. In addition to the specified service points within the assigned geographic area, the Agency will provide official inspection services not requiring a licensed inspector to all other areas within its geographic area.

Interested persons may obtain a map of the assigned geographic area and a list of specified service points by contacting the Agency or the Delegation and Designation Branch, Compliance Division, Federal Grain Inspection Service, United States Department of Agriculture, Washington, D.C. 20250, (202) 447-8262.

(Sec. 8, Pub. L. 94-582, 90 Stat. 2870 (7 U.S.C. 79))

Done in Washington, D.C. on: July 15, 1980.

J. T. Abshier,

Director, Compliance Division.

[FR Doc. 80-21946 Filed 7-21-80; 8:45 am]

BILLING CODE 3410-02-M

Assignment of Geographic Area to the Gibson City Grain Inspection Department, Gibson City, Ill.

AGENCY: Federal Grain Inspection Service.

ACTION: Notice.

SUMMARY: This notice announces assignment of geographic area to the Gibson City Grain Inspection Department, Gibson City, Illinois, for the performance of official grain inspection functions under the authority of the United States Grain Standards Act, as amended.

EFFECTIVE DATE: August 21, 1980.

FOR FURTHER INFORMATION CONTACT: J. T. Abshier, Director, Compliance Division, Federal Grain Inspection Service, United States Department of Agriculture, Washington, D.C. 20250, (202) 447-8262. Actions of this kind were anticipated under the provisions of Section 7 of the United States Grain Standards Act as amended (7 U.S.C. 79) and are specifically considered in the Final Impact Statement prepared for this notice. Thus, the Final Impact Statement describing the options considered in developing this notice and the impact of implementing each option is available on request from the Issuance and Coordination Staff, United States Department of Agriculture, Federal Grain Inspection Service, Washington, D.C. 20250.

SUPPLEMENTARY INFORMATION: This final action has been reviewed under USDA procedures established in Secretary's Memorandum 1955 to implement Executive Order 12044, and has been classified as "not significant."

Gibson City Grain Inspection Department (the "Agency"), Routes 47 and 9, P.O. Box 20, Gibson City, Illinois 60936, was designated as an official agency under the United States Grain Standards Act, as amended (7 U.S.C. 71 *et seq.*) (the "Act"), for the performance of official grain inspection functions on February 1, 1979. The designation also included an assignment of geographic area, on an interim basis, within which this Agency would operate. Geographic areas are assigned to each official agency pursuant to Section 7(f)(2) of the Act.

The Act provides that not more than one official agency shall be operating at one time within an assigned geographic area.

The proposed geographic area assigned on an interim basis to the Agency was announced in the November 23, 1979, issue of the **Federal Register** (44 FR 67198). No comments were received. Accordingly, after due consideration of all information available to the United States Department of Agriculture, the geographic area shall remain as originally proposed.

The geographic area assigned to the Agency is:

Bounded: on the North by the northern Livingston County line from the ICG Railroad line;

Bounded: on the East by the Livingston County line; the Ford County line; the southern Ford County line west to Interstate 57; Interstate 57 south to State Route 136;

Bounded: on the South by State Route 136 west to a point 10 miles west of the eastern McLean County line; and

Bounded: on the West by a straight line running north and south from this point north through Arrowsmith to Pontiac; the ICG Railroad line from Pontiac northeast to the northern Livingston County line.

In addition, the following location which is outside of the foregoing contiguous geographic area and is to be serviced by the Agency shall be considered as part of the Agency's geographic area: Farm Service, Arrowsmith, Illinois, in McLean County.

A specified service point for the purpose of this notice is a city, town, or other location specified by an agency for the conduct of official inspections and where the agency or one or more of its licensed inspectors is located. In addition to the specified service points within the assigned geographic area, the Agency will provide official inspection services not requiring a licensed inspector to all other areas within its geographic area.

Interested persons may obtain a map of the assigned geographic area and a list of specified service points by contacting the Agency or the Delegation and Designation Branch, Compliance Division, Federal Grain Inspection Service, United States Department of Agriculture, Washington, D.C. 20250, (202) 447-8262.

(Sec. 8, Pub. L. 94-582, 90 Stat. 2870 (7 U.S.C. 79))

Done in Washington, D.C. on: July 15, 1980.

J. T. Abshier,

Director, Compliance Division.

[FR Doc. 80-21950 Filed 7-21-80; 8:45 am]

BILLING CODE 3410-02-M

Assignment of Geographic Area to the Kankakee Grain Inspection Bureau, Inc., Kankakee, Ill.

AGENCY: Federal Grain Inspection Service.

ACTION: Notice.

SUMMARY: This notice announces assignment of geographic area to the Kankakee Grain Inspection Bureau, Inc., Kankakee, Illinois, for the performance of official grain inspection functions under the authority of the United States Grain Standards Act, as amended.

EFFECTIVE DATE: August 21, 1980.

FOR FURTHER INFORMATION CONTACT:

J. T. Abshier, Director, Compliance Division, Federal Grain Inspection Service, United States Department of Agriculture, Washington, D.C. 20250, (202) 447-8262. Actions of this kind were anticipated under the provisions of Section 7 of the United States Grain Standards Act as amended (7 U.S.C. 79) and are specifically considered in the Final Impact Statement prepared for this notice. Thus, the Final Impact Statement describing the options considered in developing this notice and the impact of implementing each option is available on request from the Issuance and Coordination Staff, United States Department of Agriculture, Federal Grain Inspection Service, Washington, D.C. 20250.

SUPPLEMENTARY INFORMATION: This final action has been reviewed under USDA procedures established in Secretary's Memorandum 1955 to implement Executive Order 12044, and has been classified as "not significant."

Kankakee Grain Inspection Bureau, Inc. (the "Agency"), 500 North Fifth Avenue, P.O. Box 102, Kankakee, Illinois 60901, was designated as an official agency under the United States Grain Standards Act, as amended (7 U.S.C. 71 *et seq.*) (the "Act"), for the performance of official grain inspection functions on February 14, 1979. The designation also included an assignment of geographic area, on an interim basis, within which this Agency would operate. Geographic areas are assigned to each official agency pursuant to Section 7(f)(2) of the Act.

The Act provides that not more than one official agency shall be operating at one time within an assigned geographic area.

The proposed geographic area assigned on an interim basis to the Agency was announced in the November 19, 1979, issue of the Federal Register (44 FR 66221). No comments were received. Accordingly, after due consideration of all information available to the United States

Department of Agriculture, the geographic area shall remain as originally proposed.

The geographic area assigned to the Agency is:

Bounded: on the North by the northern Bureau County line from State Route 88; the northern La Salle and Grundy County lines; the northern Will County line east-southeast to Interstate 57;

Bounded: on the East by Interstate 57 south to U.S. Route 52; U.S. Route 52 south to the southern Kankakee County line;

Bounded: on the South by the southern Kankakee and Grundy County lines; the southern LaSalle County line west to State Route 17; State Route 17 west to U.S. Route 51; U.S. Route 51 north to State Route 18, State Route 18 west to State Route 26; State Route 26 north to Interstate 180; Interstate 180 west to State Route 29; State Route 29 south to the southern Bureau County line; the southern Bureau County line west to State Route 88; and

Bounded: on the West by State Route 88 north to the northern Bureau County line.

An exception to this geographic area is the following location situated inside the Agency's area which has been and will continue to be serviced by Illinois Department of Agriculture, Springfield, Illinois: Leland Farmers Company, Leland, Illinois, in LaSalle County.

A specified service point for the purpose of this notice is a city, town, or other location specified by an agency for the conduct of official inspections and where the agency or one or more of its licensed inspectors is located. In addition to the specified service points within the assigned geographic area, the Agency will provide official inspection services not requiring a licensed inspector to all other areas within its geographic area.

Interested persons may obtain a map of the assigned geographic area and a list of specified service points by contacting the Agency or the Delegation and Designation Branch, Compliance Division, Federal Grain Inspection Service, United States Department of Agriculture, Washington, D.C. 20250, (202) 447-8262.

(Sec. 8, Pub. L. 94-582, 90 Stat. 2870 (7 U.S.C. 79))

Done in Washington, D.C. on: July 15, 1980.

J. T. Abshier,

Director, Compliance Division.

[FR Doc. 80-21951 Filed 7-21-80; 8:45 am]

BILLING CODE 3410-02-M

Assignment of Geographic Area to the Peoria Grain Inspection Service, Inc., Peoria, Ill.

AGENCY: Federal Grain Inspection Service.

ACTION: Notice.

SUMMARY: This notice announces assignment of geographic area to the Peoria Grain Inspection Service, Inc., Peoria, Illinois, for the performance of official grain inspection functions under the authority of the United States Grain Standards Act, as amended.

EFFECTIVE DATE: August 21, 1980.

FOR FURTHER INFORMATION CONTACT:

J. T. Abshier, Director, Compliance Division, Federal Grain Inspection Service, United States Department of Agriculture, Washington, D.C. 20250, (202) 447-8262. Actions of this kind were anticipated under the provisions of Section 7 of the United States Grain Standards Act as amended (7 U.S.C. 79) and are specifically considered in the Final Impact Statement prepared for this notice. Thus, the Final Impact Statement describing the options considered in developing this notice and the impact of implementing each option is available on request from the Issuance and Coordination Staff, United States Department of Agriculture, Federal Grain Inspection Service, Washington, D.C. 20250.

SUPPLEMENTARY INFORMATION: This final action has been reviewed under USDA procedures established in Secretary's Memorandum 1955 to implement Executive Order 12044, and has been classified as "not significant."

Peoria Grain Inspection Service, Inc. (the "Agency"), 330 S.W. Washington Street, Peoria, Illinois 61602, was designated as an official agency under the United States Grain Standards Act, as amended (7 U.S.C. 71 *et seq.*) (the "Act"), for the performance of official grain inspection functions on August 16, 1979. The designation also included an assignment of geographic area, on an interim basis, within which this Agency would operate. Geographic areas are assigned to each official agency pursuant to Section 7(f)(2) of the Act.

The Act provides that not more than one official agency shall be operating at one time within an assigned geographic area.

The proposed geographic area assigned on an interim basis to the Agency was announced in the December 7, 1979, issue of the Federal Register (44 FR 70505). No comments were received. Accordingly, after due consideration of all information available to the United States Department of Agriculture, the

geographic area shall remain as originally proposed.

The geographic area assigned to the Agency is:

Bounded: on the North by the northern Stark County line east then south to Marshall County; the northern Marshall County line east to Putnam County; the western Putnam County line north to State Route 29; State Route 29 north to Interstate 180; Interstate 180 east to State Route 26;

Bounded: on the East by State Route 26 south to State Route 116; State Route 116 south to Interstate 74; Interstate 74 southeast to State Route 121; State Route 121 south to State Route 10;

Bounded: on the South by State Route 10 west to Mason County, the eastern Mason County line; the southern Mason County line west to the Illinois River; the Illinois River northeast to Fulton County; the southern Fulton County line; and

Bounded: on the West by the western Fulton County line; the northern Fulton County line east to Peoria County; the western Peoria County line; the western Stark County line.

A specified service point for the purpose of this notice is a city, town, or other location specified by an agency for the conduct of official inspections and where the agency or one or more of its licensed inspectors is located. In addition to the specified service points within the assigned geographic area, the Agency will provide official inspection services not requiring a licensed inspector to all other areas within its geographic area.

Interested persons may obtain a map of the assigned geographic area and a list of specified service points by contacting the Agency or the Delegation and Designation Branch, Compliance Division, Federal Grain Inspection Service, United States Department of Agriculture, Washington, D.C. 20250, (202) 447-8262.

(Sec. 8, Pub. L. 94-582, 90 Stat. 2870 (7 U.S.C. 79))

Done in Washington, D.C. on: July 15, 1980.

J. T. Abshier,

Director, Compliance Division.

[FR Doc. 80-21952 Filed 7-21-80; 8:45 am]

BILLING CODE 3410-02-M

Assignment of Geographic Area to the Sioux City Inspection & Weighing Agency, Inc., Sioux City, Iowa

AGENCY: Federal Grain Inspection Service.

ACTION: Notice.

SUMMARY: This notice announces assignment of geographic area to the

Sioux City Inspection & Weighing Agency, Inc., Sioux City, Iowa, for the performance of official grain inspection functions under the authority of the United States Grain Standards Act, as amended.

EFFECTIVE DATE: August 21, 1980.

FOR FURTHER INFORMATION CONTACT:

J. T. Abshier, Director, Compliance Division, Federal Grain Inspection Service, United States Department of Agriculture, Washington, D.C. 20250, (202) 447-8262. Actions of this kind were anticipated under the provisions of Section 7 of the United States Grain Standards Act as amended (7 U.S.C. 79) and are specifically considered in the Final Impact Statement prepared for this notice. Thus, the Final Impact Statement describing the options considered in developing this notice and the impact of implementing each option is available on request from the Issuance and Coordination Staff, United States Department of Agriculture, Federal Grain Inspection Service, Washington, D.C. 20250.

SUPPLEMENTARY INFORMATION: This final action has been reviewed under USDA procedures established in Secretary's Memorandum 1955 to implement Executive Order 12044, and has been classified as "not significant."

Sioux City Inspection & Weighing Agency, Inc. (the "Agency"), 310 South Floyd Boulevard, Room 302, Sioux City, Iowa 51101, was designated as an official agency under the United States Grain Standards Act, as amended (7 U.S.C. 71 *et seq.*) (the "Act"), for the performance of official grain inspection functions on May 1, 1979. The designation also included an assignment of geographic area, on an interim basis, within which this Agency would operate. Geographic areas are assigned to each official agency pursuant to Section 7(f)(2) of the Act.

The Act provides that not more than one official agency shall be operating at one time within an assigned geographic area.

The proposed geographic area assigned on an interim basis to the Agency was announced in the November 8, 1979, issue of the *Federal Register* (44 FR 64854). No comments were received. Accordingly, after due consideration of all information available to the United States Department of Agriculture, the geographic area shall remain as originally proposed.

The geographic area assigned to the Agency is:

In Iowa, the area shall be:

Bounded: on the North by the northern Iowa State line from the Big Sioux River east to U.S. Route 59;

Bounded: on the East by U.S. Route 59 south to B24; B24 east to the eastern O'Brien County line; the O'Brien County line south; the northern Buena Vista County line east to U.S. Route 71; U.S. Route 71 south to the southern Sac County line;

Bounded: on the South by the Sac County line; the Ida County line; the Monona County line south to State Route 37; State Route 37 west to State Route 175; State Route 175 west to the Missouri River; and

Bounded: on the West by the Missouri River north to the Big Sioux River; the Big Sioux River north to the northern Iowa State line.

In Nebraska, the area shall include: Cedar County, Dakota County, Dixon County, Thurston County, and Pierce County (north of U.S. Route 20 and west of U.S. Route 81).

In South Dakota, the area shall be:

Bounded: on the North by State Route 44 from the Missouri River east to the Big Sioux River;

Bounded: on the East by the Big Sioux River; and

Bounded: on the South and West by the Missouri River.

In addition, the following locations which are outside of the foregoing contiguous geographic area and are to be serviced by the Agency shall be considered as part of the Agency's geographic area: Charter Oak Grain & Seed and Delanty Grain Company, Charter Oak, Iowa, in Crawford County; Gooch Seed Mill and Ernie's Seed & Field Service, Storm Lake, Iowa, in Buena Vista County; and Farmers Elevator Company and Feeders Mill & Elevator, Inc. (previously referred to as Krause Mill, Inc.—Cedars Mills & Elevator, Inc., in the proposal), Platte, South Dakota, in Charles Mix County.

A specified service point for the purpose of this notice is a city, town, or other location specified by an agency for the conduct of official inspections and where the agency or one or more of its licensed inspectors is located. In addition to the specified service points within the assigned geographic area, the Agency will provide official inspection services not requiring a licensed inspector to all other areas within its geographic area.

Interested persons may obtain a map of the assigned geographic area and a list of specified service points by contacting the Agency or the Delegation and Designation Branch, Compliance Division, Federal Grain Inspection Service, United States Department of

Agriculture, Washington, D.C. 20250, (202) 447-8262.

(Sec. 8, Pub. L. 94-582, 90 Stat. 2870 (7 U.S.C. 79))

Done in Washington, D.C. on: July 15, 1980.

J. T. Abshier,

Director, Compliance Division.

[FR Doc. 80-21953 Filed 7-21-80; 8:45 am]

BILLING CODE 3410-02-M

Assignment of Geographic Area to the Kansas State Grain Inspection Department, Topeka, Kans.

AGENCY: Federal Grain Inspection Service.

ACTION: Notice.

SUMMARY: This notice announces assignment of geographic area to the Kansas State Grain Inspection Department, Topeka, Kansas, for the performance of official grain inspection functions under the authority of the United States Grain Standards Act, as amended.

EFFECTIVE DATE: August 21, 1980.

FOR FURTHER INFORMATION CONTACT:

J. T. Abshier, Director, Compliance Division, Federal Grain Inspection Service, United States Department of Agriculture, Washington, D.C. 20250, (202) 447-8262. Actions of this kind were anticipated under the provisions of Section 7 of the United States Grain Standards Act as amended (7 U.S.C. 79) and are specifically considered in the Final Impact Statement prepared for this notice. Thus, the Final Impact Statement describing the options considered in developing this notice and the impact of implementing each option is available on request from the Issuance and Coordination Staff, United States Department of Agriculture, Federal Grain Inspection Service, Washington, D.C. 20250.

SUPPLEMENTARY INFORMATION: This final action has been reviewed under USDA procedures established in Secretary's Memorandum 1955 to implement Executive Order 12044, and has been classified as "not significant."

Kansas State Grain Inspection Department (the "Agency"), 535 Kansas Avenue, Topeka, Kansas 66603, was designated as an official agency under the United States Grain Standards Act, as amended (7 U.S.C. 71 *et seq.*) (the "Act"), for the performance of official grain inspection functions on March 31, 1979. The designation also included an assignment of geographic area, on an interim basis, within which this Agency would operate. Geographic areas are assigned to each official agency pursuant to Section 7(f)(2) of the Act.

The Act provides that not more than one official agency shall be operating at one time within an assigned geographic area.

The proposed geographic area assigned on an interim basis to the Agency was announced in the November 19, 1979, issue of the Federal Register (44 FR 66222). No comments were received. Accordingly, after due consideration of all information available to the United States Department of Agriculture, the geographic area shall remain as originally proposed.

The geographic area assigned to the Agency is:

The entire State of Kansas.

A specified service point for the purpose of this notice is a city, town, or other location specified by an agency for the conduct of official inspections and where the agency or one or more of its licensed inspectors is located. In addition to the specified service points within the assigned geographic area, the Agency will provide official inspection services not requiring a licensed inspector to all other areas within its geographic area.

Interested persons may obtain a map of the assigned geographic area and a list of specified service points by contacting the Agency or the Delegation and Designation Branch, Compliance Division, Federal Grain Inspection Service, United States Department of Agriculture, Washington, D.C. 20250, (202) 447-8262.

(Sec. 8, Pub. L. 94-582, 90 Stat. 2870 (7 U.S.C. 79))

Done in Washington, D.C. on July 15, 1980.

J. T. Abshier,

Director, Compliance Division.

[FR Doc. 80-21947 Filed 7-21-80; 8:45 am]

BILLING CODE 3410-02-M

Assignment of Geographic Area to the Louisville Grain Inspection Services, Inc., Louisville, Ky.

AGENCY: Federal Grain Inspection Service.

ACTION: Notice.

SUMMARY: This notice announces assignment of geographic area to the Louisville Grain Inspection Services, Inc., Louisville, Kentucky, for the performance of official grain inspection functions under the authority of the United States Grain Standards Act, as amended.

EFFECTIVE DATE: August 21, 1980.

FOR FURTHER INFORMATION CONTACT:

J. T. Abshier, Director, Compliance Division, Federal Grain Inspection Service, United States Department of

Agriculture, Washington, D.C. 20250, (202) 447-8262. Actions of this kind were anticipated under the provisions of Section 7 of the United States Grain Standards Act as amended (7 U.S.C. 79) and are specifically considered in the Final Impact Statement prepared for this notice. Thus, the Final Impact Statement describing the options considered in developing this notice and the impact of implementing each option is available on request from the Issuance and Coordination Staff, United States Department of Agriculture, Federal Grain Inspection Service, Washington, D.C. 20250.

SUPPLEMENTARY INFORMATION: This final action has been reviewed under USDA procedures established in Secretary's Memorandum 1955 to implement Executive Order 12044, and has been classified as "not significant."

Louisville Grain Inspection Services, Inc. (the "Agency"), 1400 Oldhom Street, Louisville, Kentucky 40210, was designated as an official agency under the United States Grain Standards Act, as amended (7 U.S.C. 71 *et seq.*) (the "Act"), for the performance of official grain inspection functions on August 16, 1979. The designation also included an assignment of geographic area, on an interim basis, within which this Agency would operate. Geographic areas are assigned to each official agency pursuant to Section 7(f)(2) of the Act.

The Act provides that not more than one official agency shall be operating at one time within an assigned geographic area.

The proposed geographic area assigned on an interim basis to the Agency was announced in the November 19, 1979, issue of the Federal Register (44 FR 66223). No comments were received. Accordingly, after due consideration of all information available to the United States Department of Agriculture, the geographic area shall remain as originally proposed.

The geographic area assigned to the Agency is:

In Kentucky, the area shall include the following counties: Allen, Anderson, Barren, Breckinridge, Bullitt, Butler, Carroll, Edmonson, Fayette, Franklin, Grayson, Hardin, Hart, Henry, Jefferson, Jessamine, Larue, Meade, Nelson, Oldman, Scott, Shelby, Simpson, Spencer, Trimble, Warren, and Woodford.

In Indiana, the area shall include the following counties: Clark, Crawford, Floyd, Harrison, Jackson, Jennings, Jefferson, Lawrence, Martin, Orange, Scott, and Washington.

A specified service point for the purpose of this notice is a city, town, or other location specified by an agency for the conduct of official inspections and where the agency or one or more of its licensed inspectors is located. In addition to the specified service points within the assigned geographic area, the Agency will provide official inspection services not requiring a licensed inspector to all other areas within its geographic area.

Interested persons may obtain a map of the assigned geographic area and a list of specified service points by contacting the Agency or the Delegation and Designation Branch, Compliance Division, Federal Grain Inspection Service, United States Department of Agriculture, Washington, D.C. 20250, (202) 447-8262.

(Sec. 8, Pub. L. 94-582, 90 Stat. 2870 (7 U.S.C. 79))

Done in Washington, D.C. on: July 15, 1980.

J. T. Abshier,

Director, Compliance Division,

[FR Doc. 80-21943 Filed 7-21-80; 8:45 am]

BILLING CODE 3410-02-M

Assignment of Geographic Area to the Lincoln Inspection Service, Inc., Lincoln, Nebr.

AGENCY: Federal Grain Inspection Service.

ACTION: Notice.

SUMMARY: This notice announces assignment of geographic area to the Lincoln Inspection Service, Inc., Lincoln, Nebraska, for the performance of official grain inspection functions under the authority of the United States Grain Standards Act, as amended.

EFFECTIVE DATE: August 21, 1980.

FOR FURTHER INFORMATION CONTACT:

J. T. Abshier, Director, Compliance Division, Federal Grain Inspection Service, United States Department of Agriculture, Washington, D.C. 20250, (202) 447-8262. Actions of this kind were anticipated under the provisions of Section 7 of the United States Grain Standards Act as amended (7 U.S.C. 79) and are specifically considered in the Final Impact Statement prepared for this notice. Thus, the Final Impact Statement describing the options considered in developing this notice and the impact of implementing each option is available on request from the Issuance and Coordination Staff, United States Department of Agriculture, Federal Grain Inspection Service, Washington, D.C. 20250.

SUPPLEMENTARY INFORMATION: This final action has been reviewed under

USDA procedures established in Secretary's Memorandum 1955 to implement Executive Order 12044, and has been classified as "not significant."

Lincoln Inspection Service, Inc. (the "Agency"), 505 Garfield Street, Box 2724, Station B, Lincoln, Nebraska 68502, was designated as an official agency under the United States Grain Standards Act, as amended (7 U.S.C. 71 *et seq.*) (the "Act"), for the performance of official grain inspection functions on February 1, 1979. The designation also included an assignment of geographic area, on an interim basis, within which this Agency would operate. Geographic areas are assigned to each official agency pursuant to Section 7(f)(2) of the Act.

The Act provides that not more than one official agency shall be operating at one time within an assigned geographic area.

The proposed geographic area assigned on an interim basis to the Agency was announced in the November 13, 1979, issue of the *Federal Register* (44 FR 65422). No comments were received. Accordingly, after due consideration of all information available to the United States Department of Agriculture, the geographic area shall remain as originally proposed.

The geographic area assigned to the Agency is:

In Nebraska and Iowa the area shall be:

Bounded: on the North by, in Nebraska, the northern York County line east, the northern Seward County line east; the northern Lancaster County line east; the northern Cass County line east to the Missouri River; the Missouri River south to U.S. Route 34; in Iowa, U.S. Route 34 east to Interstate 29;

Bounded: on the East by Interstate 29 south to the northern Fremont County line; the Fremont County line east; the northern Page County line east; the eastern Page County line south to the Iowa-Missouri State line; the Iowa-Missouri State line west to the Missouri River; the Missouri River south-southeast to the Nebraska-Kansas State line;

Bounded: on the South by the Nebraska-Kansas State line west to U.S. Route 81;

Bounded: on the West by, in Nebraska, U.S. Route 81 north to the northern Thayer County line; the Thayer County line east to the western Saline County line; the Saline County line north to the southern York County line; the York County line west; the western York County line north.

Exceptions to this geographic area are the following locations situated inside

the Agency's area which have been and will continue to be serviced by Omaha Grain Inspection Service, Inc., Omaha, Nebraska; Lincoln Grain, Murray, Nebraska, in Cass County; and Fremont County Coop, McPaul, Iowa, in Fremont County.

A specified service point for the purpose of this notice is a city, town, or other location specified by an agency for the conduct of official inspections and where the agency or one or more of its licensed inspectors is located. In addition to the specified service points within the assigned geographic area, the Agency will provide official inspection services not requiring a licensed inspector to all other areas within its geographic area.

Interested persons may obtain a map of the assigned geographic area and a list of specified service points by contacting the Agency or the Delegation and Designation Branch, Compliance Division, Federal Grain Inspection Service, United States Department of Agriculture, Washington, D.C. 20250, (202) 447-8262.

(Sec. 8, Pub. L. 94-582, 90 Stat. 2870 (7 U.S.C. 79))

Done in Washington, D.C. on: July 15, 1980.

J. T. Abshier,

Director, Compliance Division,

[FR Doc. 80-21948 Filed 7-21-80; 8:45 am]

BILLING CODE 3410-02-M

Assignment of Geographic Area to the Omaha Grain Inspection Service, Inc., Omaha, Nebr.

AGENCY: Federal Grain Inspection Service.

ACTION: Notice.

SUMMARY: This notice announces assignment of geographic area to the Omaha Grain Inspection Service, Inc., Omaha, Nebraska, for the performance of official grain inspection functions under the authority of the United States Grain Standards Act, as amended.

EFFECTIVE DATE: August 21, 1980.

FOR FURTHER INFORMATION CONTACT:

J. T. Abshier, Director, Compliance Division, Federal Grain Inspection Service, United States Department of Agriculture, Washington, D.C. 20250, (202) 447-8262. Actions of this kind were anticipated under the provisions of Section 7 of the United States Grain Standards Act as amended (7 U.S.C. 79) and are specifically considered in the Final Impact Statement prepared for this notice. Thus, the Final Impact Statement describing the options considered in developing this notice and the impact of implementing each option is available on request from the Issuance and

Coordination Staff, United States Department of Agriculture, Federal Grain Inspection Service, Washington, D.C. 20250.

SUPPLEMENTARY INFORMATION: This final action has been reviewed under USDA procedures established in Secretary's Memorandum 1955 to implement Executive Order 12044, and has been classified as "not significant."

Omaha Grain Inspection Service, Inc. (the "Agency"), 1905 Harney Street, Omaha, Nebraska 68102, was designated as an official agency under the United States Grain Standards Act, as amended (7 U.S.C. 71 *et seq.*) (the "Act"), for the performance of official grain inspection functions on February 1, 1979. The designation also included an assignment of geographic area, on an interim basis, within which this Agency would operate. Geographic areas are assigned to each official agency pursuant to Section 7(f)(2) of the Act.

The Act provides that not more than one official agency shall be operating at one time within an assigned geographic area.

The proposed geographic area assigned on an interim basis to the Agency was announced in the November 15, 1979, issue of the *Federal Register* (44 FR 65796). No comments were received. Accordingly, after due consideration of all information available to the United States Department of Agriculture, the geographic area shall remain as originally proposed.

The geographic area assigned to the Agency is:

Bounded: on the North by Nebraska State Route 91 from the western Washington County line east to U.S. Route 30; U.S. Route 30 east to the Missouri River; the Missouri River north to Iowa State Route 175; State Route 175 east to the Missouri River; the Missouri River north to Iowa State Route 175; State Route 175 east to State Route 37; State Route 37 southeast to the eastern Monona County line;

Bounded: on the East by the Monona County line south; the southern Monona County line west to State Route 183; State Route 183 south to the northern Pottawattamie County line; the Pottawattamie County line east; the eastern Pottawattamie County south; the southern Pottawattamie County line west to M47; M47 south to State Route 48; State Route 48 south to the southern Montgomery County line;

Bounded: on the South by the Montgomery County line west; the southern Mills County line west to Interstate 29; Interstate 29 north to U.S. Route 34; U.S. Route 34 west to the

Missouri River; the Missouri River north to the southern Sarpy County line in Nebraska; the Sarpy County line west; the southern Saunders County line west to U.S. Route 77; and

Bounded: on the West by U.S. Route 77 north to the Platte River; the Platte River southeast to the northern Douglas County line; the Douglas County line east to the western Washington County line; the Washington County line northwest to Nebraska State Route 91.

In addition, the following locations which are outside of the foregoing contiguous geographic area and are to be serviced by the Agency, shall be considered as part of the Agency's geographic area: Murren Grain, Elliot, Iowa, in Montgomery County; Hemphill Feed & Grain and Hansen Feed & Grain, Griswold, Iowa, in Cass County; Fremont County Coop, McPaul, Iowa, in Fremont County; Lincoln Grain, Murray, Nebraska, in Cass County; Farmers Coop Business Association, Rising City, Nebraska, in Butler County; and Farmers Coop Business Association, Shelby, Nebraska, in Polk County.

An exception to this geographic area is the following location situated inside the Agency's area which has been and will continue to be serviced by Fremont Grain Inspection Department, Inc., Fremont, Nebraska: Farmers Cooperative and Krumel Grain and Storage, Wahoo, Nebraska, in Saunders County.

A specified service point for the purpose of this notice is a city, town, or other location specified by an agency for the conduct of official inspections and where the agency or one or more of its licensed inspectors is located. In addition to the specified service points within the assigned geographic area, the Agency will provide official inspection services not requiring a licensed inspector to all other areas within its geographic area.

Interested persons may obtain a map of the assigned geographic area and a list of specified service points by contacting the Agency or the Delegation and Designation Branch, Compliance Division, Federal Grain Inspection Service, United States Department of Agriculture, Washington, D.C. 20250, (202) 447-8262.

(Sec. 8, Pub. L. 94-582, 90 Stat. 2870 (7 U.S.C. 79))

Done in Washington, D.C. on: July 15, 1980.

J. T. Abshier,
Director, Compliance Division.

[FR Doc. 80-21949 Filed 7-21-80; 8:45 am]

BILLING CODE 3410-02-M

Assignment of Geographic Area to the Tri-State Grain Inspection Service, Inc., Cincinnati, Ohio

AGENCY: Federal Grain Inspection Service.

ACTION: Notice.

SUMMARY: This notice announces assignment of geographic area to the Tri-State Grain Inspection Service, Inc., Cincinnati, Ohio, for the performance of official grain inspection functions under the authority of the United States Grain Standards Act, as amended.

EFFECTIVE DATE: August 21, 1980.

FOR FURTHER INFORMATION CONTACT:

J. T. Abshier, Director, Compliance Division, Federal Grain Inspection Service, United States Department of Agriculture, Washington, D.C. 20250, (202) 447-8262. Actions of this kind were anticipated under the provisions of Section 7 of the United States Grain Standards Act as amended (7 U.S.C. 79) and are specifically considered in the Final Impact Statement prepared for this notice. Thus, the Final Impact Statement describing the options considered in developing this notice and the impact of implementing each option is available on request from the Issuance and Coordination Staff, United States Department of Agriculture, Federal Grain Inspection Service, Washington, D.C. 20250.

SUPPLEMENTARY INFORMATION: This final action has been reviewed under USDA procedures established in Secretary's Memorandum 1955 to implement Executive Order 12044, and has been classified as "not significant."

Tri-State Grain Inspection Service, Inc. (the "Agency"), 1137 West Sixth Street, Cincinnati, Ohio 45203, was designated as an official agency under the United States Grain Standards Act, as amended (7 U.S.C. 71 *et seq.*) (the "Act"), for the performance of official grain inspection functions on June 15, 1979. The designation also included an assignment of geographic area, on an interim basis, within which this Agency would operate. Geographic areas are assigned to each official agency pursuant to Section 7(f)(2) of the Act.

The Act provides that not more than one official agency shall be operating at one time within an assigned geographic area.

The proposed geographic area assigned on an interim basis to the Agency was announced in the November 23, 1979, issue of the *Federal Register* (44 FR 67197). No comments were received. Accordingly, after due consideration of all information available to the United States Department of Agriculture, the

geographic area shall remain as originally proposed.

The geographic area assigned to the Agency is:

In Ohio, the area shall be:

Bounded: on the North by the northern Preble County line east; the western and northern Miami County lines east to State Route 296; State Route 296 east to State Route 560; State Route 560 south to the northern Clark County line; the Clark County line east to U.S. Route 68;

Bounded: on the East by U.S. Route 68 south to U.S. Route 22; U.S. Route 22 east to State Route 73; State Route 73 southeast to the eastern Adams County line; the eastern Adams County line;

Bounded: on the South by the southern Adams, Brown, Clermont, and Hamilton County lines; and

Bounded: on the West by the western Hamilton, Butler, and Preble County lines.

In Kentucky, the area shall include the following counties: Bath, Boone, Bourbon, Bracken, Campbell, Clark, Fleming, Gallatin, Grant, Harrison, Kenton, Lewis (west of State Route 59), Mason, Montgomery, Nicholas, Owen, Pendleton, and Robertson.

A specified service point for the purpose of this notice is a city, town, or other location specified by an agency for the conduct of official inspections and where the agency or one or more of its licensed inspectors is located. In addition to the specified service points within the assigned geographic area, the Agency will provide official inspection services not requiring a licensed inspector to all other areas within its geographic area.

Interested persons may obtain a map of the assigned geographic area and a list of specified service points by contacting the Agency or the Delegation and Designation Branch, Compliance Division, Federal Grain Inspection Service, United States Department of Agriculture, Washington, D.C. 20250, (202) 447-8262.

(Sec. 8, Pub. L. 94-582, 90 Stat. 2870 (7 U.S.C. 79))

Done in Washington, D.C. on: July 15, 1980.

J. T. Abshier,

Director, Compliance Division.

[FR Doc. 80-21945 Filed 7-21-80; 8:45 am]

BILLING CODE 3410-02-M

Assignment of Geographic Area to the Memphis Grain and Hay Association, Memphis, Tenn.

AGENCY: Federal Grain Inspection Service.

ACTION: Notice.

SUMMARY: This notice announces assignment of geographic area to the Memphis Grain and Hay Association, Memphis, Tennessee, for the performance of official grain inspection functions under the authority of the United States Grain Standards Act, as amended.

EFFECTIVE DATE: August 21, 1980.

FOR FURTHER INFORMATION CONTACT:

J. T. Abshier, Director, Compliance Division, Federal Grain Inspection Service, United States Department of Agriculture, Washington, D.C. 20250, (202) 447-8262. Actions of this kind were anticipated under the provisions of Section 7 of the United States Grain Standards Act as amended (7 U.S.C. 79) and are specifically considered in the Final Impact Statement prepared for this notice. Thus, the Final Impact Statement describing the options considered in developing this notice and the impact of implementing each option is available on request from the Issuance and Coordination Staff, United States Department of Agriculture, Federal Grain Inspection Service, Washington, D.C. 20250.

SUPPLEMENTARY INFORMATION: This final action has been reviewed under USDA procedures established in Secretary's Memorandum 1955 to implement Executive Order 12044, and has been classified as "not significant."

Memphis Grain and Hay Association (the "Agency"), 1390 Channel Avenue, P.O. Box 13302, Memphis, Tennessee 38113, was designated as an official agency under the United States Grain Standards Act, as amended (7 U.S.C. 71 *et seq.*) (the "Act"), for the performance of official grain inspection functions on February 1, 1979. The designation also included an assignment of geographic area, on an interim basis, within which this Agency would operate. Geographic areas are assigned to each official agency pursuant to Section 7(f)(2) of the Act.

The Act provides that not more than one official agency shall be operating at one time within an assigned geographic area.

The proposed geographic area assigned on an interim basis to the Agency was announced in the November 23, 1979, issue of the Federal Register (44 FR 67200). No comments were received. Accordingly, after due consideration of all information available to the United States Department of Agriculture, the geographic area shall remain as originally proposed.

The geographic area assigned to the Agency is:

In Arkansas, the area shall include the following counties: Craighead, Crittenden, Cross, Lee, Mississippi, Phillips, Poinsett, and St. Francis.

In Tennessee, the area shall include the following counties: Carroll, Chester, Crockett, Dyer, Fayette, Gibson, Hardeman, Haywood, Henderson, Lauderdale, Madison, McNairy, Shelby, and Tipton.

In addition, the following location which is outside of the foregoing contiguous geographic area and is to be serviced by the Agency shall be considered as part of the Agency's geographic area: Lockhart-Thompson Grain Elevator, Augusta, Arkansas, in Woodruff County.

A specified service point for the purpose of this notice is a city, town, or other location specified by an agency for the conduct of official inspections and where the agency or one or more of its licensed inspectors is located. In addition to the specified service points within the assigned geographic area, the Agency will provide official inspection services not requiring a licensed inspector to all other areas within its geographic area.

Interested persons may obtain a map of the assigned geographic area and a list of specified service points by contacting the Agency or the Delegation and Designation Branch, Compliance Division, Federal Grain Inspection Service, United States Department of Agriculture, Washington, D.C. 20250, (202) 447-8262.

(Sec. 8, Pub. L. 94-582, 90 Stat. 2870 (7 U.S.C. 79))

Done in Washington, D.C. on: July 15, 1980.

J. T. Abshier,

Director, Compliance Division.

[FR Doc. 80-21944 Filed 7-21-80; 8:45 am]

BILLING CODE 3410-02-M



Reader Aids

Federal Register

Vol. 45, No. 142

Tuesday, July 22, 1980

INFORMATION AND ASSISTANCE

Questions and requests for specific information may be directed to the following numbers. General inquiries may be made by dialing 202-523-5240.

Federal Register, Daily Issue:

- 202-783-3238** Subscription orders and problems (GPO "Dial-a-Reg" (recorded summary of highlighted documents appearing in next day's issue):
- 202-523-5022** Washington, D.C.
312-663-0884 Chicago, Ill.
213-688-6694 Los Angeles, Calif.
- 202-523-3187** Scheduling of documents for publication
523-5240 Photo copies of documents appearing in the Federal Register
- 523-5237** Corrections
523-5215 Public Inspection Desk
523-5227 Index and Finding Aids
523-5235 Public Briefings: "How To Use the Federal Register."

Code of Federal Regulations (CFR):

- 523-3419**
523-3517
523-5227 Index and Finding Aids

Presidential Documents:

- 523-5233** Executive Orders and Proclamations
523-5235 Public Papers of the Presidents, and Weekly Compilation of Presidential Documents

Public Laws:

- 523-5266** Public Law Numbers and Dates, Slip Laws, U.S.
-5282 Statutes at Large, and Index
275-3030 Slip Law Orders (GPO)

Other Publications and Services:

- 523-5239** TTY for the Deaf
523-5230 U.S. Government Manual
523-3408 Automation
523-4534 Special Projects
523-3517 Privacy Act Compilation

FEDERAL REGISTER PAGES AND DATES, JULY

44245-44916.....	1
44917-45246.....	2
45247-45564.....	3
45565-45886.....	7
45887-46060.....	8
46061-46334.....	9
46335-46768.....	10
46769-47110.....	11
47111-47414.....	14
47415-47652.....	15
47653-47836.....	16
47837-48076.....	17
48077-48572.....	18
48573-48846.....	21
48847-49076.....	22

CFR PARTS AFFECTED DURING JULY

At the end of each month, the Office of the Federal Register publishes separately a list of CFR Sections Affected (LSA), which lists parts and sections affected by documents published since the revision date of each title.

1 CFR

51..... 47111

Proposed Rules:

18..... 46328
 302..... 46771
 305..... 46771

3 CFR

Administrative Orders:

Presidential Determinations:

No. 80-20 of
 June 10, 1980..... 45567
 No. 80-21 of
 July 1, 1980..... 46769

Executive Orders:

5327 (Amended by
 PLO 5732)..... 45911
 10560 (Revoked by
 EO 12220)..... 44245
 10685 (Revoked by
 EO 12220)..... 44245
 10708 (Revoked by
 EO 12220)..... 44245
 10746 (Revoked by
 EO 12220)..... 44245
 10799 (Revoked by
 EO 12220)..... 44245
 10827 (Revoked by
 EO 12220)..... 44245
 10884 (Revoked by
 EO 12220)..... 44245
 10893 (Revoked by
 EO 12220)..... 44245
 10900 (Revoked by
 EO 12220)..... 44245
 11846 (See Proc.
 4768)..... 45135
 11888 (Amended by
 EO 12222)..... 45233
 12044 (Amended by
 EO 12221)..... 44249
 12196 (Amended by
 EO 12223)..... 45235
 12201 (Amended by
 EO 12225)..... 45571
 12220..... 44245
 12221..... 44249
 12222..... 45233
 12223..... 45235
 12224..... 45243
 12225..... 45571

Proclamations:
 4663 (Amended by
 Proc. 4770)..... 45245
 4707 (Superseded in
 part by Proc. 4768)..... 45135
 4768..... 45135
 4769..... 45237
 4770..... 45245
 4771..... 45247
 4772..... 45249

4773..... 45565
 4774..... 45569

4 CFR

417..... 48753

Proposed Rules:

2..... 44954
 3..... 44954
 4..... 44954
 5..... 44954
 6..... 44954
 7..... 44954
 8..... 44954
 9..... 44954

5 CFR

213..... 48077-48096
 353..... 46777
 410..... 48096
 581..... 48847
 752..... 46778
 831..... 46782
 890..... 48098
 2424..... 48575
 2502..... 47112

Proposed Rules:

350..... 48904
 351..... 44304, 48904

6 CFR

Proposed Rules:

705..... 47052

7 CFR

2..... 48575
 28..... 46782
 29..... 44292, 47115
 68..... 45868, 46332
 272..... 46036
 273..... 46036, 48099
 275..... 46784
 301..... 46784
 354..... 46785
 371..... 48099
 905..... 45251
 908...45252, 45573, 46335,
 47844
 910..... 45301, 46785, 48100
 911..... 44302, 44303, 47653
 915..... 47653
 916..... 45252
 917..... 44917, 47115, 47837
 919..... 46061
 921..... 48864
 922..... 48864
 923..... 48100, 48864
 924..... 48864
 928..... 46786
 930..... 45573, 46061, 48102
 945..... 45574
 946..... 47653
 947..... 46335, 48575

948..... 46336
 958..... 45574
 967..... 46336
 1425..... 47837, 48102
 1427..... 44293
 1435..... 48865
 1701..... 46787
 1944..... 47654
 2900..... 45887

Proposed Rules:

180..... 45914
 253..... 46809
 283..... 46809
 319..... 48905
 410..... 44305
 413..... 44311
 713..... 48151
 730..... 48151
 917..... 47154
 922..... 48152
 948..... 48153
 958..... 47692
 965..... 47155, 47846
 967..... 47693
 999..... 44960
 1007..... 47432, 48638
 1011..... 47432
 1030..... 47432
 1032..... 47432
 1046..... 47432
 1049..... 47432
 1050..... 47432
 1062..... 47432
 1064..... 47432
 1065..... 47432
 1068..... 47432
 1071..... 47432
 1073..... 47432
 1076..... 47432
 1079..... 47432
 1094..... 47432
 1096..... 47432
 1097..... 45302, 47432, 48154
 1098..... 47432
 1099..... 47432
 1102..... 45302, 47432
 1104..... 47432
 1106..... 47432
 1108..... 45302, 47432, 48154
 1120..... 47432
 1126..... 47432
 1131..... 47432
 1132..... 47432
 1138..... 47432
 1701..... 46811, 47436-47437,
 48909, 48910
 2859..... 44317

8 CFR

204..... 44251
 214..... 44918, 48866
 238..... 45575
 334..... 45575

9 CFR

78..... 44253
 82..... 48103
 92..... 45888
 327..... 45889

Proposed Rules:

92..... 48159
 308..... 44317
 381..... 44317, 45915

10 CFR

Ch. I..... 45595

Ch. II..... 48577
 2..... 45253, 45890
 25..... 45256
 95..... 45256
 205..... 46787
 211..... 46752, 47671
 212..... 46752, 47406, 47622
 436..... 44558
 461..... 47388
 600..... 46044, 46074

Proposed Rules:

20..... 45302
 50..... 45916
 210..... 44961, 48646
 211..... 44961, 48646, 48931
 212..... 44961, 46811
 378..... 46742
 430..... 46075, 46762, 47396
 503..... 45303
 504..... 45303
 506..... 45303
 580..... 45098
 781..... 48910

11 CFR

9033..... 45257

12 CFR

Ch. II..... 44574
 Ch. VII..... 47119
 204..... 46063
 207..... 44256
 225..... 45257
 226..... 46064
 229..... 46064, 46337
 265..... 46338
 308..... 48579
 522..... 47117
 526..... 47118
 545..... 46338, 47118
 563..... 47118
 590..... 46339
 700..... 47120
 701..... 45576, 47120, 47415
 725..... 47120
 742..... 47120
 1101..... 46793
 1204..... 44919

Proposed Rules:

Ch. VII..... 47694
 204..... 44962, 45303, 47846
 225..... 44963
 526..... 46431
 545..... 46431
 563..... 46431
 611..... 45595
 612..... 45917
 701..... 47846
 761..... 47846
 1204..... 45303

13 CFR

101..... 47122
 121..... 46795, 47415
 305..... 44257, 46065
 309..... 44257, 46065
 315..... 46065
 400..... 44258, 44919

Proposed Rules:

Ch. I..... 46432
 107..... 48916

14 CFR

11..... 47837

39..... 45257-45264, 45576,
 46341, 47128, 47838, 47839,
 48595-48597

65..... 46736
 71..... 45265-45268, 45577,
 46348, 47132, 47840, 48598
 75..... 45268
 91..... 46736, 47837
 97..... 47134
 121..... 46736, 47837, 48599
 135..... 47837
 137..... 47837
 159..... 45578
 207..... 46796
 208..... 46797
 212..... 46797
 214..... 46797
 223..... 46797
 225..... 47674
 241..... 48867
 253..... 48599
 302..... 47136
 380..... 46801
 385..... 48879
 399..... 48600
 1204..... 48103
 1214..... 48879
 1261..... 48103

Proposed Rules:

Ch. I..... 45305, 48649
 25..... 45595, 47156
 39..... 46434, 47157
 71..... 45305-45310, 46435
 47158, 48651-48653
 207..... 46812
 208..... 46812
 212..... 46812
 214..... 46812
 315..... 47698
 399..... 48654

15 CFR

Ch. III..... 44574
 366..... 48606
 370..... 45891
 372..... 45891
 373..... 45894
 374..... 45897
 375..... 45897
 376..... 45898
 377..... 46066
 385..... 47416
 386..... 45898, 46802
 387..... 45897
 390..... 46067
 399..... 47416

Proposed Rules:

8a..... 46437
 19..... 47437
 377..... 47701

16 CFR

3..... 45578
 13..... 44259, 44260, 44920,
 44921, 45901, 46351,
 47416-47421, 47674, 48606
 300..... 44260
 301..... 44260
 303..... 44260

Proposed Rules:

13..... 44317, 44322, 44324,
 47438
 437..... 47705

17 CFR

180..... 47136

200..... 46352
 231..... 47138
 240..... 44922
 241..... 47138

Proposed Rules:

Ch. II..... 45554
 240..... 47159
 249..... 47853

18 CFR

1..... 44965, 45902
 35..... 46352, 47841
 36..... 46352
 141..... 47705
 272..... 45904
 274..... 45905
 282..... 48110, 48111

Proposed Rules:

Ch. I..... 45597
 260..... 46075
 271..... 47863
 273..... 45598, 47863
 274..... 47863
 282..... 44923
 703..... 48800
 740..... 48800
 925..... 47856

19 CFR

101..... 44263, 45578
 148..... 45579
 355..... 48607

Proposed Rules:

12..... 48817
 19..... 46442
 24..... 46442

20 CFR

404..... 48114
 416..... 48118
 616..... 47108
 675..... 47421
 676..... 47421
 677..... 47421
 678..... 47421
 679..... 47421
 680..... 47421
 725..... 44264

Proposed Rules:

404..... 47162, 47441
 416..... 47162

21 CFR

Ch. I..... 48881
 146..... 45905
 172..... 48123
 175..... 48124
 176..... 48124, 48125
 193..... 47142
 310..... 47422
 510..... 45905, 48125
 520..... 44264, 48125-48127
 522..... 47422
 524..... 47422, 48128
 540..... 48128
 558..... 45905-45909, 47423
 561..... 46067
 1002..... 47416
 1220..... 44265
 1304..... 44266
 1306..... 44266
 1308..... 48881

Proposed Rules:

109..... 44325

110.....	44325	2.....	44924	161.....	48826, 48827	41 CFR	
211.....	48918	55.....	44268, 46380, 47423	165.....	45269, 46382	Ch. 7.....	44275
225.....	44325	Proposed Rules:		175.....	45269	Ch. 101....	44951, 44953, 48143
226.....	44325	Ch. I.....	45311	Proposed Rules:		101-36.....	47427
320.....	48160	2.....	44966, 44967	110.....	48662	1-15.....	47685
346.....	48920	29 CFR		161.....	48822	5A-1.....	48142
349.....	48920	102.....	44302	175.....	47876	5A-16.....	48142
500.....	44325	1601.....	48614	207.....	46093	5B-2.....	47148
509.....	44325	2602.....	47423, 48129	36 CFR		7.....	48888
589.....	44326	2700.....	44301	7.....	46071	7-6.....	44283, 48888
610.....	48918	30 CFR		14.....	47092	8-3.....	46387
640.....	45924	45.....	44494	1151.....	44925	15-2.....	46387
22 CFR		49.....	46992	Proposed Rules:		34.....	49032
214.....	45598	715.....	48129	7.....	44969	101.....	47149
301.....	47674	761.....	47424	251.....	48663	101-25.....	46388
Proposed Rules:		816.....	48129	37 CFR		Proposed Rules:	
301.....	47710	817.....	48129	201.....	45270	Ch. 5.....	46827
23 CFR		Proposed Rules:		38 CFR		3-1.....	47169
1252.....	47144	Ch. VII.....	45313; 46818, 47712	14.....	47678	42 CFR	
24 CFR		211.....	47712	17.....	47679	51b.....	48622
201.....	46802	722.....	44326	21.....	48885, 48886	54.....	48478
203.....	46377	732.....	45313, 47162	Proposed Rules:		58.....	48623
205.....	46803	884.....	47166	3.....	47166	72.....	48626
207.....	46068, 46803	918.....	45604	39 CFR		405.....	44287
213.....	46803	921.....	48661	265.....	44270	460.....	48620
220.....	46803	922.....	48661	266.....	44270	Proposed Rules:	
221.....	46377, 46803	924.....	46449	268.....	44270	51b.....	47878
222.....	46377	925.....	47713	601.....	47681	54.....	48507
232.....	46803	926.....	47166	Proposed Rules:		91.....	47878
235.....	46377, 46803	937.....	48661	3001.....	48663	124.....	48667
236.....	46803	939.....	48661	40 CFR		405.....	47368
241.....	46803	943.....	44967	52.....	44273, 45275, 45581,	442.....	47368
242.....	46803	535.....	45927	46072, 46382, 46806, 47424,		483.....	47368
244.....	46803	31 CFR		47682, 48131, 48887		Public Land Orders:	
250.....	46803	211.....	47677	60.....	47146	693 (Amended by	
255.....	45116	321.....	44590	65.....	45277, 46385	PLO 5731.....	45910
570.....	46378	322.....	44590	81.....	46807, 48132, 48133	4522 (Amended by	
841.....	44267	330.....	44600	86.....	48133	PLO 5732.....	45911
860.....	44267	535.....	45594	122.....	48620	5731.....	45910
865.....	46380	Proposed Rules:		180.....	46073, 47146	5732.....	45911
Proposed Rules:		535.....	45609	261.....	47832, 48142	5733.....	46388
16.....	48654	32 CFR		406.....	45582	Proposed Rules:	
24.....	46012	1-39.....	44604, 44758, 44818,	421.....	44926	35.....	44972
200.....	47441	208.....	44902	Proposed Rules:		9210.....	48054
203.....	47442	246.....	46806	Ch. I.....	48510	44 CFR	
570.....	46443	257.....	47424	Ch. V.....	47442	Ch. I.....	44574
885.....	48654	359.....	46071	52.....	44970, 45080, 45314,	Ch. IV.....	44574, 45269
25 CFR		706.....	46380	45318, 45927, 46826, 47166,		64.....	46389
161.....	45909	1611.....	48130	47877, 48164, 48168, 48169		65.....	48629, 48888
256.....	47410	1612.....	48130	58.....	44327	67.....	46401
Proposed Rules:		1613.....	48130	60.....	44329, 44970	70.....	48888-48901
71.....	47869	1615.....	48130	81.....	45080	205.....	45862
72.....	47869	1617.....	48130	85.....	48812	Proposed Rules:	
26 CFR		1619.....	48130	116.....	46094	67.....	46106, 46451, 47171
1.....	46069, 47675, 48882	1621.....	48130	117.....	46097	45 CFR	
Proposed Rules:		1900.....	48131	163.....	46097, 48170	71.....	46808
1.....	45311, 45924, 46082,	32A CFR		167.....	46100	116d.....	48144
46444, 46815, 47871, 48921		Ch. I.....	44575	169.....	46100	220.....	48144
7.....	46082	Ch. VI.....	44574	180.....	47168, 48171	222.....	48144
20.....	48922	Ch. VII.....	44574, 45269	261.....	47835	228.....	48144
25.....	48922	Ch. XV.....	44574	264.....	48171	233.....	45911
48.....	44965	Ch. XVIII.....	44587	265.....	48171	1202.....	47689
301.....	45926	Ch. XXVIII.....	44587	401.....	46103		
27 CFR		801.....	44574	413.....	45322		
296.....	48609	33 CFR		717.....	47008		
28 CFR		3.....	47842	761.....	47168		
0.....	44267	117.....	46381, 48618, 49619	770.....	48512		
				773.....	48524		

1328.....48380
Proposed Rules:
 Ch. XII.....45598
 177.....45130

46 CFR

Ch. II.....44587
 160.....45278
 502.....45280
 541.....46073

Proposed Rules:

30.....48058
 91.....48058
 153.....48058
 503.....48172
 510.....45599
 536.....45599

47 CFR

1.....45582
 22.....46404
 64.....46404, 47427
 73.....45593, 46405, 47149,
 47428-47429

81.....46409
 83.....46409
 95.....45594

Proposed Rules:

Ch. I.....46121
 2.....45600, 45601, 47171
 15.....46827
 19.....47885
 21.....45600, 45601, 47442
 22.....47171
 43.....47442
 61.....47442
 73.....45601, 45602, 46452-
 46457, 47444, 47885, 48172
 74.....45600, 45601
 76.....47445
 81.....46458
 94.....45600, 56601

48 CFR**Proposed Rules:**

Subpart 42.9.....48667

49 CFR

Ch. III.....46423
 1.....48630
 23.....45281
 171.....46417, 47843
 172.....46417, 48631
 173.....46419, 48631
 175.....47843
 178.....46419, 48631
 389.....46423
 391.....46423
 392.....46423
 393.....46423
 395.....46423
 396.....46423-46425
 571.....45287, 47150
 575.....47152
 1002.....45526, 45534
 1003.....45534
 1004.....45528
 1011.....45525, 48631, 48902
 1033.....45288, 45289, 45912,
 47844, 48149, 48631, 48632,
 48636, 48902
 1045A.....45534
 1047.....45524
 1056.....45534
 1062.....45534

1100.....45529, 45534, 48149,
 48792, 48902

1101.....45525, 48902
 1104.....48149
 1130.....45534
 1131.....45525, 48902
 1136.....45526
 1150.....45534

Proposed Rules:

Ch. X.....44351, 45545, 45932,
 46459, 48676, 48796
 173.....48668, 48671
 179.....48668, 48671
 531.....46459
 533.....46459
 537.....46459
 571.....45334, 45336, 46459
 575.....46459
 581.....46459
 1033.....47172
 1039.....47172
 1111.....46459

50 CFR

17.....44935, 44939, 47352,
 47355

20.....49062
 32.....45289, 46428, 47430
 91.....47689
 285.....48637
 296.....44942, 48903
 611.....45291, 45296
 655.....45296
 656.....45291
 674.....44292, 47690

Proposed Rules:

Ch. II.....45604
 14.....47172
 17.....46141, 47365, 47715
 20.....44540
 23.....46464, 48677, 48830
 32.....47174, 47716
 33.....47716
 219.....44352
 611.....46141, 48930
 651.....45336, 47174, 48173
 657.....48930
 664.....44972

AGENCY PUBLICATION ON ASSIGNED DAYS OF THE WEEK

The following agencies have agreed to publish all documents on two assigned days of the week (Monday/Thursday or Tuesday/Friday). This is a voluntary program. (See OFR NOTICE 41 FR 32914, August 6, 1976.)

Monday	Tuesday	Wednesday	Thursday	Friday
DOT/SECRETARY	USDA/ASCS		DOT/SECRETARY	USDA/ASCS
DOT/COAST GUARD	USDA/APHIS		DOT/COAST GUARD	USDA/APHIS
DOT/FAA	USDA/FNS		DOT/FAA	USDA/FNS
DOT/FHWA	USDA/FSQS		DOT/FHWA	USDA/FSQS
DOT/FRA	USDA/REA		DOT/FRA	USDA/REA
DOT/NHTSA	MSPB/OPM		DOT/NHTSA	MSPB/OPM
DOT/RSPA	LABOR		DOT/RSPA	LABOR
DOT/SLSDC	HHS/FDA		DOT/SLSDC	HHS/FDA
DOT/UMTA			DOT/UMTA	
CSA			CSA	

Documents normally scheduled for publication on a day that will be a Federal holiday will be published the next work day following the holiday.

Comments on this program are still invited. Comments should be submitted to the Day-of-the-Week Program Coordinator, Office of

the Federal Register, National Archives and Records Service, General Services Administration, Washington, D.C. 20408

REMINDERS

The "reminders" below identify documents that appeared in issues of the **Federal Register** 15 days or more ago. Inclusion or exclusion from this list has no legal significance.


Rules Going Into Effect Today**Nuclear Regulatory Commission**


- 30614** 5-9-80 / Requirement for periodic updating of final safety analysis reports


List of Public Laws**Last Listing July 15, 1980**


This is a continuing listing of public bills from the current session of Congress which have become Federal laws. The text of laws is not published in the **Federal Register** but may be ordered in individual pamphlet form (referred to as "slip laws") from the Superintendent of Documents, U.S. Government Printing Office, Washington, D.C. 20402 (telephone 202-275-3030).

- H.R. 7474 / Pub. L. 96-310** Ocean Thermal Energy Conversion Research, Development, and Demonstration Act. (July 17, 1980; 94 Stat. 941) Price \$1.
- H.R. 7573 / Pub. L. 96-311** To provide an extension of the time frame for nomination of a selection pool under the Cook Inlet land exchange. (July 17, 1980; 94 Stat. 947) Price \$1.









Advance Orders are now Being Accepted for Delivery in About 6 Weeks

CODE OF FEDERAL REGULATIONS

(Revised as of January 1, 1980)

<u>Quantity</u>	<u>Volume</u>	<u>Price</u>	<u>Amount</u>
_____	Title 7—Agriculture (Parts 400 to 699)	\$6.50	\$ _____
_____	Title 7—Agriculture (Parts 1900 to 2799)	8.50	_____
		Total Order	\$ _____

[A Cumulative checklist of CFR issuances for 1980 appears in the back of the first issue of the Federal Register each month in the Reader Aids section. In addition, a checklist of current CFR volumes, comprising a complete CFR set, appears each month in the LSA (List of CFR Sections Affected).]

PLEASE DO NOT DETACH

MAIL ORDER FORM To:

Superintendent of Documents, Government Printing Office, Washington, D.C. 20402

Enclosed find \$ _____ (check or money order) or charge to my Deposit Account No. _____
Please send me _____ copies of:

PLEASE FILL IN MAILING LABEL
BELOW

Name _____
Street address _____
City and State _____ ZIP Code _____

FOR USE OF SUPT. DOCS.

Enclosed _____
To be mailed _____
later _____
Subscription _____
Refund _____
Postage _____
Foreign handling _____

FOR PROMPT SHIPMENT, PLEASE PRINT OR TYPE ADDRESS ON LABEL BELOW, INCLUDING **YOUR ZIP CODE**

SUPERINTENDENT OF DOCUMENTS
U.S. GOVERNMENT PRINTING OFFICE
WASHINGTON, D.C. 20402

OFFICIAL BUSINESS

POSTAGE AND FEES PAID
U.S. GOVERNMENT PRINTING OFFICE
375
SPECIAL FOURTH-CLASS RATE
BOOK

Name _____
Street address _____
City and State _____ ZIP Code _____

