







Digitized by the Internet Archive  
in 2017 with funding from  
Wellcome Library

[https://archive.org/details/b29326151\\_0005](https://archive.org/details/b29326151_0005)











A

# TOPOGRAPHICAL DICTIONARY

OF

## GREAT BRITAIN AND IRELAND,

COMPILED

FROM LOCAL INFORMATION, AND THE MOST RECENT AND  
OFFICIAL AUTHORITIES.

---

BY JOHN GORTON,

EDITOR OF THE GENERAL BIOGRAPHICAL DICTIONARY.

THE IRISH AND WELSH ARTICLES

BY G. N. WRIGHT, M.A.

PROFESSOR OF ANTIQUITIES TO THE ROYAL HIBERNIAN ACADEMY.

---

*With Fifty-Four Quarto Maps,*

DRAWN AND ENGRAVED BY SIDNEY HALL.

IN THREE VOLUMES.

VOL. V.

LONDON:

CHAPMAN AND HALL, 186, STRAND.

---

1833.





**THOMASTOWN, co. Kildare, Leinster, I.**

P. T. Kildare (32) m. NE. Pop. 618.

A parish in the barony of East Ophaly; living, an entire rectory, forming part of the union of Pollardstown, in the diocese of Kildare and archdiocese of Dublin; valued in K. B. 5*l.* 3*s.* 4½*d.*; and, by commutation for tithes, at 58*l.* 1*s.* annually; patron, the Duke of Leinster.

**THOMASTOWN, co. Killkenny, Leinster, I.**

Dublin 75 m. SW. Pop. of Pa. 2105. Of To. 1285. Fair, May 25.

An ancient corporate town in the parish of the same name and barony of Gowran, situated upon the river Nore, which is here crossed by a handsome stone bridge, and is navigable to Waterford Haven. Although deprived of its elective franchise, it retains its form of government, which is by a sovereign, deputy, &c. The living is a rectory and vicarage in the diocese of Ossory and archdiocese of Dublin, united with those of Collumkill and Famagh-Church, possessing a church, parsonage, and glebe of twenty-nine acres; patron, the Bishop. The town is well situated for trade, being at the head of the Nore navigation, and it constitutes a convenient depot for the city of Killkenny. The old castle, some ruins of which may yet be seen, was erected A. D. 1180, by Thomas Fitz-Anthony, whence the Irish name of this place, Bally-mac-Andan. According to tradition, a Dominican friary stood here, but no traces of it have ever been discovered.

**THOMASTOWN, co. Tipperary, Munster, I.**

P. T. Golden (105) m. Pop. with Pa.

A village in the parish of Rignimurry and barony of Clanwilliam. Here is the beautiful castellated mansion of the Earl of Llandaff.

**THOMPSON, or TOMPSON, co. Norfolk.**

P. T. Watton (91) 3 m. S b E. Pop. 427.

A parish in the hundred of Wayland; living, a curacy in the archdeaconry and diocese of Norwich; certified value 20*l.*; ann. val. P. R. 38*l.*; church ded. to St. Martin; patron (1829) S. Hethersett.

**THOMPSON, WINTERBORNE, co. Dorset.**

P. T. Blandford Forum (103) 7 m. S b E. Pop. 43.

A parish in the hundred of Combs Ditch, Blandford division; living, a dis. rectory, with that of Anderston, and a peculiar of the Dean of Salisbury; valued in K. B. 4*l.* 8*s.* 9*d.*; ann. val. P. R. 50*l.*; church ded. to St. Andrew; patronage with Anderston vicarage.

**THOMPSON'S WALLS, co. Northumberland.**

P. T. Wooler (320) 8½ m. W b N. Pop. with Coldsmouth 41.

A township in the parish of Kirk Newton and west division of Glendale ward.

TOPOG. DICT.—VOL. III.

**THONG, NETHER, W. R. co. York.**

P. T. Huddersfield (188) 4½ m. S b W. Pop. 927.

A township in the parish of Almondbury and upper division of the wapentake of Agbrigg. The inhabitants are chiefly employed in the manufacture of woollen cloth.

**THONG, UPPER, W. R. co. York.**

P. T. Huddersfield (188) 6 m. SSW. Pop. 1437.

A township in the parish of Almondbury and upper division of the wapentake of Agbrigg. The clothing-trade is here carried on to a considerable extent. Here is a meeting-house for Wesleyan Methodists.

**THORALBY, N. R. co. York.**

P. T. Middleham (232) 9 m. W b S. Pop. 342.

A township in the parish of Aysgarth and wapentake of Hang West. Elizabeth Whithay in 1748 bequeathed land producing about 8*l.* a-year, for which four children are instructed.

**THORESBY, NORTH, co. Lincoln.**

P. T. Louth (149) 9 m. N b W. Pop. 484.

A parish in the wapentake of Bradley Harverstoe, parts of Lindsey; living, a rectory in the archdeaconry and diocese of Lincoln; valued in K. B. 24*l.* 10*s.* 10*d.*; church ded. to St. Helen; patron (1829) Richard Bassett, Esq. Here is a meeting-house for Wesleyan Methodists. In 1676 Dr. Robert Mapletoft bequeathed land producing upwards of 20*l.* a-year for instructing poor children.

**THORESBY, SOUTH, co. Lincoln.**

P. T. Alford (141) 3½ m. W b N. Pop. 149.

A parish in the Marsh division of the hundred of Calcworth, parts of Lindsey; living, a dis. rectory in the archdeaconry and diocese of Lincoln; valued in K. B. at 6*l.* 3*s.* 6½*d.*; church ded. to St. Andrew; patron, the Chancellor of the Duchy of Lancaster.

**THORESTHORPE, co. Lincoln.**

P. T. Alford (141) 1 m. NE b N. Pop. with Pa.

A hamlet in the parish of Salcby and Wold division of the hundred of Calcworth, parts of Lindsey.

**THORESWAY, co. Lincoln.**

P. T. Caistor (126) 4 m. SE. Pop. 116.

A parish in the east division of the wapentake of Walsheroft, parts of Lindsey; living, a dis. rectory in the archdeaconry and diocese of Lincoln; valued in K. B. at 8*l.* 10*s.* 10*d.*; church ded. to St. Mary; patron, the Lord Chancellor.

**THORGANBY, co. Lincoln.**

P. T. Caistor (126) 6 m. ESE. Pop. 102.

A parish in the east division of the wapentake of Walsheroft, parts of Lindsey; living, a dis. rectory in the archdeaconry and diocese of Lincoln; valued in K. B. at 6*l.* 0*s.* 10*d.*; ann. val. P. R. 36*l.*; church ded. to All Saints; holden by sequestration.

**THORGANBY, E. R. co. York.**

P. T. York (196) 10 m. SE b S.  
Pop. with West Cottingwith 381.

A parish in the wapentake of Ouse and Derwent; living, a curacy in the archdeaconry of Cleveland and diocese of York, not in charge; church ded. to St. Kelen; patron (1829) Mrs. Baldwin. Here is a chapel for Wesleyan Methodists, and a school, in which twenty children are instructed.

**THORINGTON, co. Essex.**

P. T. Colchester (51) 8 m. SE b E. Pop. 353.

A parish in the hundred of Tendring; living, a rectory with that of Frating, in the archdeaconry of Colchester and diocese of London; valued in K. B. 16*l.*; church ded. to St. Mary Magdalen; patron, St. John's College, Cambridge. The Wesleyan Methodists have a chapel here.

**THORINGTON, co. Suffolk.**

P. T. Halesworth (100) 3 m. SE. Pop. 158.

A parish in the hundred of Blything; living, a dis. rectory in the archdeaconry of Suffolk and diocese of Norwich; valued in K. B. 7*l.*; church ded. to St. Peter; patron, H. B. Bence, Esq.

**THORLEBY, or THORALBY, W. R. co. York.**

P. T. Skipton (216) 2 m. NW b W.  
Pop. with Sturton 168.

A township in the parish of Skipton and east division of the wapentake of Staincliffe and Ewecross.

**THORLEY, or THORNLEY, co. Hertford.**

P. T. Bishop's Stortford (30) 2 m. SW b S.  
Pop. 386.

A parish in the hundred of Branglin; living, a rectory in the archdeaconry of Middlesex and diocese of London; val. in K. B. 16*l.* 13*s.* 4*d.*; patron, the Bishop of London. The church, which is ded. to St. James, has an embattled tower surmounted by a lofty spire at the west end.

**THORLEY, co. Southampton.**

P. T. Yarmouth (97) 1 m. ESE. Pop. 132.

A parish in the hundred of West Medina liberty, Isle of Wight; living, a dis. vicarage in the archdeaconry and diocese of Winchester; valued in K. B. 6*l.* 18*s.* 9*d.*; ann. val. P. R. 85*l.*; church ded. to St. Mary; patrons (1829) the Rev. Dr. Walker and Edward Roberts, Esq.

**THORMANBY, N. R. co. York.**

P. T. Easingwold (213) 4 m. NW b N.  
Pop. 118.

A parish in the wapentake of Bulmer; living, a dis. rectory in the archdeaconry of Cleveland and diocese of York; valued in K. B. 8*l.* 2*s.* 11*d.*; church ded. to St. Mary; patron (1829) Lord Viscount Downe.

**THORNABY, N. R. co. York.**

P. T. Stockton-upon-Tees (241) 2 m. S b E.  
Pop. 197.

A parish in the west division of the liberty of Langbaugh; living, a curacy subordinate to the vicarage of Stainton, in the archdeaconry of Cleveland and diocese of

York; not in charge; patronage with Stainton vicarage.

**THORNAGE, co. Norfolk.**

P. T. Holt (119) 3 m. SW. Pop. 264.

A parish in the hundred of Holt; living, a rectory with that of Brinton, in the archdeaconry and diocese of Norwich; valued in K. B. 6*l.* 18*s.* 4*d.*; patron (1829) Sir J. D. Astley, Bart.

**THORNBOROUGH, co. Buckingham.**

P. T. Buckingham (55) 3½ m. E. Pop. 572.

A parish in the hundred of Buckingham; living, a dis. vicarage in the archdeaconry of Buckingham and diocese of Lincoln; valued in K. B. 8*l.* 17*s.*; ann. val. P. R. 120*l.*; church ded. to St. Mary; patron, (1829) Sir H. Verney, Bart.

**THORNBOROUGH, co. Northumberland.**

P. T. Hexham (278) 6 m. E. Pop. 74.

A township in the parish of Corbridge and east division of Tindale ward. Here are several lime kilns.

**THORNBOROUGH, N. R. co. York.**

P. T. Thirsk (217) 3 m. NNE. Pop. 27.

A township in the parish of South Kilvington and wapentake of Birdforth.

**THORNBURY, co. Devon.**

P. T. Holsworthy (214) 5 m. NE b E.  
Pop. 517.

A parish in the hundred of Black Torrington; living, a rectory in the archdeaconry of Totness and diocese of Exeter; valued in K. B. 11*l.* 3*s.* 11½*d.*; patron (1829) William Morris Fry, Esq. The church, which is ded. to St. Peter, contains several ancient monuments.

**THORNBURY, co. Gloucester.**

Pop. 6781.

A hundred situated in the southern part of the county near the river Severn, containing four parishes.

**THORNBURY, co. Gloucester.**

London 120 m. W b N. Pop. 3760. M. D. Sat. Fairs, Easter-Mond.; Aug. 15; Mond. bef. St. Thomas; and Dec. 21; for cattle and pigs.

A market-town and parish in the lower division of the hundred of Thornbury. It is situated in the vale of Berkeley, on the banks of a small rivulet, which flows into the Severn. The town, which is of great antiquity, consists principally of three streets, in the form of the letter Y. The clothing-trade was formerly carried on to a considerable extent, but it is now discontinued. The corporation, now merely nominal, consists of a mayor and twelve aldermen, with a sergeant-at-mace and two constables. A manorial court-leet is held annually, and occasionally a court-baron; also a manor-court for the surrender of admission to copyholds. A court for the recovery of debts under 40*s.* for the hundred is held every Thursday three weeks, and a court of record, for pleas to any amount, for the honour of Gloucester, is held every Tuesday three weeks. The living is a vi-



carage in the archdeaconry and diocese of Gloucester; valued in K. B. 25*l.* 15*s.* 10*d.*; patron, Christ Church, Oxford. The church, which is dedicated to St. Mary, is a spacious and handsome cruciform structure, with a lofty tower, ornamented with rich open-worked battlements, and eight pinnacles. There are meeting-houses for Baptists, Independents, the Society of Friends, and Wesleyan Methodists. The free-grammar-school was founded and endowed in 1648 by William Edwards; the present income is 57*l.* 3*s.* 6*d.*, and twelve boys are instructed on the foundation. Another freeschool for twenty-four boys and twelve girls was founded in 1729 with 500*l.*, left by John Atwells, and endowed with lands in 1789; the present income is 70*l.* a-year. Six alms-houses, for fifteen poor people, were founded in the reign of James I. by Sir John Stafford. Thornbury is chiefly remarkable for the remains of an ancient castle, begun by Edward Stafford, Duke of Buckingham, in 1511, but left in an unfinished state when he was beheaded in 1522; the stately gateway, which formed the principal entrance, and the outer walls are in good preservation; the ruins command a beautiful prospect over the Severn and South Wales. In 1539 Henry VIII. and Anne Boleyn were sumptuously entertained here during ten days.

**THORNBURY**, co. Hereford.

P. T. Bromyard (125) 4 m. NNW. Pop: 183.

A parish in the hundred of Broxash; living, a rectory in the archdeaconry and diocese of Hereford; valued in K. B. 5*l.* 6*s.* 8*d.*; patron (1829) Jonathan Pytts, Esq. Here are some remains of an ancient British in-trenchment.

**THORNBY**, or **THURNBY**, co. Northampton.

P. T. Northampton (66) 11½ m. NNW. Pop. 176.

A parish in the hundred of Guilesborough; living, a rectory in the archdeaconry of Northampton and diocese of Peterborough; valued in K. B. 13*l.*; church ded. to St. Helen; patron (1829) the Rev. N. Cotton.

**THORNCOMBE**, co. Devon.

P. T. Beaminster (141) 8 m. W b N. Pop. 1322. Fair, Easter-Tues.

A parish in the hundred of Axminster, and formerly a market-town; living, a vicarage in the archdeaconry and diocese of Exeter; valued in K. B. 15*l.* 18*s.* 9*d.*; church ded. to St. Mary; patron (1829) John Bragg, Esq.

**THORNCOTE**, co. Bedford.

P. T. Biggleswade (45) 3 m. NW. Pop. with Hatch, Brookend, Budnor, and part of Beeston 211.

A hamlet in the parish of Northill and hundred of Wixamtree.

**THORNDON**, co. Suffolk.

P. T. Eye (81) 3 m. S b W. Pop. 638.

A parish in the hundred of Hartismere; living, a rectory in the archdeaconry of Sud-

bury and diocese of Norwich; valued in K. B. 24*l.* 11*s.* 10½*d.*; church ded. to All Saints; patron (1829) the Rev. Thomas Howes.

**THORNE**, W. R. co. York.

London 166 m. N b W. Pop. 3463. M. D. Wednes. Fairs, first Mond., Tues., and Wednes. after June 11; ditto, after Oct. 11; for horned cattle, horses, and pedlery.

A market-town and parish in the lower division of the wapentake of Strafforth and Tickhill. It is situated in a marshy but fertile country, and was formerly only a small village, with a castle near it, the foundations of which still remain, but is now a flourishing town; the streets are paved, and many of the houses are well built. A considerable trade is carried on in grain and other commodities, and many of the inhabitants are employed in the manufacture of rope; ships are built at Thorne Quay and Hangman's Hill, which trade directly to London. A canal, from the river Don to the Trent, passes near the town, and greatly facilitates its trade. The living is a curacy in the archdeaconry and diocese of York, of the certified value of 48*l.* 17*s.* 10*d.*; ann. val. P. R. 72*l.*; patron (1829) the Earl of Portmore. The church, which is ded. to St. Nicholas, has a square tower surmounted by pinnacles. There are meeting-houses for Independents, Unitarians, Primitive and Wesleyan Methodists, the Society of Friends, and the followers of Joanna Southcote. The freeschool was endowed by William Brook in 1705, for the maintenance of a master, and the instruction of ten of the poorest boys in the town; the annual income is 148*l.* 19*s.* 9*d.* Another freeschool was founded and endowed in 1706 by Henry Travis, the income of which is about 35*l.* The Rev. Abraham de la Pryme, F. R. S., a celebrated antiquary and historian, was some time minister of Thorne; he died in 1704 at the age of thirty-four.

**THORNE**, **COFFIN**, co. Somerset.

P. T. Yeovil (122) 3 m. NW b W. Pop. 97.

A parish in the hundred of Tintinhull; living, a dis. rectory in the archdeaconry of Wells and diocese of Bath and Wells; valued in K. B. 5*l.* 5*s.* 2½*d.*; church ded. to St. Andrew; patrons (1829) J. Jolly, Esq., and others.

**THORNE**, **FALCON**, or **PARVA**, co. Somerset.

P. T. Taunton (111) 3½ m. E b S. Pop. 221.

A parish in the hundred of North Curry; living, a rectory in the archdeaconry of Taunton and diocese of Bath and Wells; valued in K. B. 14*l.* 10*s.*; ann. val. P. R. 102*l.* 1*s.* 2*d.*; patron (1829) the Rev. J. H. Mules.

**THORNE**, **GRAFTON**, co. Northumberland.

P. T. Hexham (278) 10 m. W b N. Pop. 247

A township in the parish of Haltwhistle and West division of Tindale ward. House Steads was the site of the Roman station

Borcovieus, near which passed the Roman wall; it stands on the brow of a rocky eminence, the western declivity of which is formed into flights of broad terraces. The area of this fort is level on the north side, but on the south is covered with vast and confused heaps of ruins. The suburbs, divided into streets and squares, extend over several acres, and traces of buildings are visible on the south-west, to the distance of two miles and a half; and on Chapel Hill, a little to the south, are the ruins of a temple of the Doric order, among which several altars, sepulchral inscriptions, and curiously carved figures in relief have been discovered.

**THORNE, ST. MARGARET**, co. Somerset.

P. T. Wellington (143) 3 m. W. Pop. 145.

A parish in the hundred of Milverton; living, a curacy in the archdeaconry of Taunton and diocese of Bath and Wells; valued in K. B. 2*l.* 3*s.* 9*d.*; church ded. to St. Margaret; patron, the Archdeacon of Taunton.

**THORNER, W. R. co. York.**

P. T. Wetherby (194) 6½ m. S b W.  
Pop. of Pa. 1010. Of To. 708.

A parish and township in the lower division of the wapentake of Skyrack; living, a dis. vicarage in the archdeaconry and diocese of York; valued in K. B. 8*l.* 3*s.* 4*d.*; ann. val. P. R. 147*l.* 10*s.*; church ded. to St. Peter; patron, the Lord Chancellor. Here is also a chapel for Wesleyan Methodists. A school, in which six children are instructed, was erected by subscription in 1787, and endowed with twelve acres of waste land, which now produces 15*l.* 10*s.* per annum.

**THORNES, W. R. co. York.**

P. T. Wakefield (182) 1 m. S b W.  
Pop. with Alverthorpe.

A township and chapelry in the parish of Wakefield and lower division of the wapentake of Agbrigg; living, a curacy in the archdeaconry and diocese of York, not in charge; patron, the Vicar of Wakefield. The chapel has been recently erected by the commissioners under the late act of parliament.

**THORNEY**, co. Cambridge.

London 82 m. N. Pop. 1970. M. D. Tues.  
Fairs, July 1 and Sept. 1, for horses.

A market-town and parish in the north part of the hundred of Witchford, Isle of Ely. It is very pleasantly situated on an eminence surrounded by fertile grounds: its present name was derived from the thorns and bushes that grew in the vicinity; but it obtained its ancient appellation, Ankeridge, from the anchorites, who dwelt in the cells of an abbey founded here, by Sexulphus the first abbot of Peterborough, in the year 662; the abbey being destroyed by the Danes, was rebuilt in 972 by Æthelwold, Bishop of Winchester, for Benedictine monks, which became so opulent that at the dissolution its revenue was valued at 508*l.* 12*s.* 5*d.* The only remains of this abbey, which was a mitred one, are portions of the church, a gateway, and some fragments of the old

walls. The petty sessions are holden here. The living is a curacy and a peculiar exempt from visitation, not in charge; patron (1829) the Duke of Bedford, in his peculiar jurisdiction. The church, which is dedicated to St. Botolph, originally formed the nave of the conventual church; it was built in 1128, and is partly in the Norman style of architecture. Here is a school for poor children, and the Duke of Bedford allows the master 20*l.* a-year; and by the liberality of his Grace, about twelve poor families are supported in almshouses. A literary society, possessing a good library, was established in 1823.

**THORNEY**, eo. Nottingham.

P. T. Tuxford (137) 8½ m. E b N. Pop. 264.

A parish in the north division of the wapentake of Newark; living, a dis. vicarage in the archdeaconry of Nottingham and diocese of York; valued in K. B. 4*l.* 7*s.* 6*d.*; ann. val. P. R. 97*l.*; church ded. to St. Helen; patron (1829) George Neville, Esq.

**THORNEY, WEST**, co. Sussex.

P. T. Chichester (62) 7 m. W b S. Pop. 111.

A parish in the hundred of Boseham, rape of Chichester; living, a rectory in the archdeaconry and diocese of Chichester; valued in K. B. 10*l.* 8*s.* 4*d.*; patron (1829) the Earl of Berkeley.

**THORNEYBURN**, co. Northumberland.

P. T. Bellingham (294) 5 m. NW b W.  
Pop. of Pa. 358. Of To. 189.

A parish and township in the north-west division of Tindale ward, being one of the five new parishes that were formed out of the extensive parish of Simonburn; living, a rectory in the archdeaconry of Northumberland and diocese of Durham; valued in K. B. 4*l.* 5*s.* The church is a neat Gothic structure; patron, Greenwich Hospital.

**THORNFORD**, co. Dorset.

P. T. Sherborne (117) 3½ m. SW b S.  
Pop. 329.

A parish in the hundred of Sherborne, Sherborne division; living, a rectory and a peculiar of the Dean of Salisbury; valued in K. B. 6*l.* 17*s.* 3*d.*; church ded. to St. Mary Magdalen; patron (1829) Mrs. Sampson.

**THORNGATE**, eo. Southampton.

Pop. 5034.

A hundred in the Andover division and south side of the county, containing twelve parishes.

**THORN-GUMBALD**, E. R. co. York.

P. T. Hull (174) 10 m. E b S. Pop. 259.

A chapelry in the parish of Paul and south division of the wapentake of Holderness; living, a curacy, subordinate to the vicarage of Paul, in the archdeaconry of the East Riding and diocese of York, not in charge; patronage with Paul vicarage. Here is a chapel for Independents.

**THORNHAM**, or **THURNHAM**, eo. Kent.

P. T. Maidstone (34) 4 m. NE b N.  
Pop. 523.

A parish in the hundred of Eythorne, lathe



of Aylesford; living, a vicarage in the archdeaconry and diocese of Canterbury; valued in K. B. 8*l.* 0*s.* 10*d.*; church ded. to St. Mary; patron (1829) the Rev. J. Hudson. Here is also a chapel for Wesleyan Methodists. Edward Godfrey left a rent-charge of thirty shillings for the instruction of poor children. A vein of white sand, called Maidstone sand, discovered in this parish, is said to have caused the first improvement in the manufacture of glass in this country. The pits are remarkable for their curiously arched subterranean caverns. The ruins of Thornham Castle stand on the brow of a hill, the walls are upwards of thirteen feet high and three feet thick, enclosing an area of a quarter of an acre. Urns and other Roman antiquities have been found here.

**THORNHAM**, co. Pal. of Lancaster.

P. T. Rochdale (198) 3½ m. S. Pop. 1374.

A township in the parish of Middleton and hundred of Salford.

**THORNHAM**, co. Norfolk.

P. T. Burnham Westgate (117) 6 m. W b N. Pop. 627.

A parish partly in the hundred of Smithdon and partly in that of Brother Cross; living, a dis. vicarage with that of Holme-by-the-Sea, in the archdeaconry of Norfolk and diocese of Norwich; valued in K. B. 10*l.*; church ded. to All Saints; patronage with Holme-by-the-Sea vicarage.

**THORNHAM, GREAT**, co. Suffolk.

P. T. Eye (81) 3 m. WSW. Pop. 342.

A parish in the hundred of Hartismere; living, a dis. rectory, with that of Thornham Little, in the archdeaconry of Sudbury and diocese of Norwich; valued in K. B. 7*l.* 11*s.* 3*d.*; church ded. to St. Mary; patron (1829) Lord Henniker.

**THORNHAM, LITTLE**, co. Suffolk.

P. T. Eye (81) 3 m. W b S. Pop. 139.

A parish in the hundred of Hartismere; living, a dis. rectory, with that of Great Thornham, in the archdeaconry of Sudbury and diocese of Norwich; valued in K. B. 4*l.* 14*s.* 4½*d.*; patron (1829) Lord Henniker.

**THORNHAUGH**, co. Northampton.

P. T. Wandsford (83) 1 m. NW. Pop. 266.

A parish in the liberty of Peterborough; living, a rectory, with the curacy of Wandsford, in the archdeaconry of Northampton and diocese of Peterborough; valued in K. B. 17*l.* 1*s.* 3*d.*; church ded. to St. Andrew; patron (1829) the Duke of Bedford.

**THORNHILL**, co. Derby.

P. T. Tideswell (160) 7 m. NE b N. Pop. 139.

A township in the parish of Hope and hundred of High Peak.

**THORNHILL**, co. Dorset.

P. T. Stalbridge (112) 2 m. S. Pop. 272.

A tithing in the parish of Stalbridge and hundred of Brownshall, Sherborne division.

**THORNHILL**, shire of Dumfries, S.

Edinburgh 59 m. SSW. Dumfries 12½ m. NNW. Fairs, 2d Tues. O. S. in Feb., May, Aug., and Nov. Pop. with Pa.

581

A considerable village or post-town in the parish of Morton, delightfully situated on an eminence, rising from the eastern bank of the river Nith, from which it is distant about half a mile. It is a neat, well-built place, consisting of four streets, diverging at right angles from a stone pillar, erected by the late Duke of Queensberry. Here two high roads cross each other; one leading from Dumfries to Glasgow and Edinburgh, the other into Galloway, through Minnihioc. The fairs are well attended for the disposal of the large quantities of linen and woollen cloth, and yarn, manufactured here and in the adjacent country.

**THORNHILL**, shire of Perth, S.

Pop. with Pa.

A village in the parish of Kincardine, adjoining the village of Norriston, on the great road from Stirling to Fort Inversnaid. Tanning is its chief trade.

**THORNHILL, W. R.** co. York.

P. T. Wakefield (182) 5½ m. W b S. Pop. of Pa. 5458. Of To. 1932.

A parish and township in the lower division of the wapentake of Agbrigg, situated on the south side of the river Calder, on an eminence commanding extensive prospects along its picturesque banks. It was formerly a place of considerable consequence, and had a market and fair, which are now discontinued. The inhabitants are employed in the manufacture of woollen cloth, plaids, shawls, and thread; there are also extensive brass and iron works. The living is a rectory in the archdeaconry and diocese of York; valued in K. B. 40*l.* 0*s.* 7½*d.*; patron (1829) the Hon. and Rev. J. Lumley Saville. The windows of the church, which is ded. to St. Michael, were formerly ornamented with stained glass, some fragments of which still remain. Here are also chapels for Baptists and Wesleyan Methodists. The free grammar-school was founded and endowed by the Rev. Charles Greenwood, in 1642; the annual income is 20*l.*, for which the children of the parish may receive instruction in English. There is another freeschool in which eighty children of both sexes are instructed, founded and endowed by Richard Walker, with a house for the master; the income is about 47*l.* a-year; and the Sunday-school receives 4*l.* 10*s.* per annum, the bequest of the same benefactor. The castellated mansion of the Thornhills stood in an extensive park on the banks of the river; it was surrounded by a moat, and garrisoned by Sir George Saville, a descendant of the family, for Charles I., but was taken and destroyed by the parliamentarians.

**THORNHOLME**, E. R. co. York.

P. T. Bridlington (206) 5 m. SW b W. Pop. 94.

A township in the parish of Burton Agnes and wapentake of Dickerling.

**THORNLEY**, or **THORNLAU**, co. Pal. of Durham.

P. T. Durham (258) 5½ m. SE b E. Pop. 60.

A township in the parish of Kelloe and south division of Easington ward. When William Comyn usurped the see of Durham in 1140, Bishop Barbara and his adherents retreated to this place, which was then strongly fortified.

**THORNLEY**, co. Pal. of Lancaster.

P. T. Clitheroe (217) S m. W b S.  
Pop. with Wheatley.

A township in the parish of Chipping and hundred of Blackburn.

**THORNLIE-BANK**, shire of Renfrew, S.

P. T. Glasgow (43) 5 m. S. Pop. with Pa.

A thriving village in the parish of Eastwood, where the printing of calico is very extensively carried on, and employs a great number of hands.

**THORNSETT**, co. Derby.

P. T. Chapel-in-le-Frith (167) 6 m. NW b N.  
Pop. 758.

A township in the parish of Glossop and hundred of High Peak.

**THORNTHWAITE**, co. Cumberland.

P. T. Keswick (291) 4 m. NW b W.  
Pop. 164.

A township and chapelry in the parish of Crosthwaite, Allerdale ward above Darwent, commanding a beautiful view of Bassenthwaite Lake and Skiddaw. Here are two woollen manufactories and a suelt-mill; but the lead-mine having been discontinued, the latter is not in operation. The living is a curacy subordinate to the vicarage of Crosthwaite, in the archdeaconry and diocese of Carlisle, of the certified value of 23*l.*; patron, the Vicar of Crosthwaite.

**THORNTHWAITE**, W. R. co. York.

P. T. Knaresborough (202) 12 m. W b N.  
Pop. with Padside 309.

A township and chapelry in the parish of Hampsthwaite, and lower division of the wapentake of Claro. The inhabitants are employed in flax spinning and the manufacture of linen. The living is a curacy in the archdeaconry and diocese of York; of the certified value of 2*l.* 3*s.* 9*d.*; ann. val. 68*l.* 5*s.*; patronage with Hampsthwaite vicarage. Here is a school with an annual income of 20*l.*, for teaching the poor children of the village.

**THORNTON**, co. Buckingham.

P. T. Buckingham (55) 4½ m. ENE.  
Pop. 78.

A parish in the hundred of Buckingham; living, a rectory in the archdeaconry of Buckingham and diocese of Lincoln; valued in K. B. 11*l.* 16*s.* 3*d.*; church ded. to St. Michael; patron (1829) Sir J. T. Sheppard, Bart.

**THORNTON**, co. Dorset.

P. T. Sturminster Newton Castle (109) 3½ m. NNE. Pop. with Pa.

A tithing in the parish of Marnhull and hundred of Red Lane, Sherborne division. It was formerly a distinct parish, and at the Reformation was united to Marnhull, when the church, ded. to St. Martin, was deserted, and is now used as a stable.

**THORNTON**, co. Pal. of Durham.

P. T. Berwick-upon-Tweed (337) 5 m. SW.  
Pop. 232.

A township in the parish of Norham, Northamptonshire.

**THORNTON**, co. Pal. of Lancaster

P. T. Poulton (234) 2 m. N b E. Pop. 85.

A township in the parish of Poulton and hundred of Amounderness. Here is also a chapel for Wesleyan Methodists. The school, in which upwards of a hundred children are instructed on the national system, has an annual income of 31*l.* 10*s.*

**THORNTON**, co. Pal. of Lancaster.

P. T. Liverpool (206) 7 m. N b W. Pop. 300.

A township in the parish of Sefton and hundred of West Derby.

**THORNTON**, co. Leicester.

P. T. Market Bosworth (106) 6 m. NE.  
Pop. 1096.

A parish in the hundred of Sparkenhoe; living, a dis. vicarage with the curacy of Bagworth, in the archdeaconry of Leicester and diocese of Lincoln; valued in K. B. 6*l.* 10*s.* 2*d.*; church ded. to St. Peter; patron (1829) Lord Viscount Maynard.

**THORNTON**, co. Lincoln.

P. T. Horncastle (136) 2 m. W. Pop. 153.

A parish in the south division of the wapentake of Gartree, parts of Lindsey; living, a dis. vicarage in the archdeaconry and diocese of Lincoln; valued in K. B. 5*l.* 12*s.* 1*d.*; ann. val. P. R. 142*l.* 17*s.*; church ded. to St. Wilfrid; patrons, the Dean and Chapter of Lichfield.

**THORNTON**, E. R. co. York.

P. T. Pocklington (212) 4 m. SW. Pop. 751.

A parish in the Wilton Beacon division of the wapentake of Harthill; living, a dis. vicarage and a peculiar of the Dean and Chapter of York; valued in K. B. 7*l.* 5*s.* 10*d.*; church ded. to St. Michael; patron, the Dean of York.

**THORNTON**, W. R. co. York.

P. T. Bradford (196) 4½ m. W. Pop. 4100.

A chapelry in the parish of Bradford and wapentake of Morley. The inhabitants are employed in the manufacture of worsted, and in the neighbourhood are some quarries of freestone. The living is a curacy subordinate to the vicarage of Bradford, in the archdeaconry and diocese of York, of the certified value of 10*l.* 13*s.* 4*d.*; ann. val. P. R. 140*l.*; chapel ded. to St. James; patron, the Vicar of Bradford. Here is an endowed school, in which about eighty children are instructed; some of them in the classics.

**THORNTON**, BAXBY, N. R. co. York.

P. T. Easingwold (213) 3 m. N b E.  
Pop. with Baxby 70.

A township in the parish of Coxwold and wapentake of Birdforth.

**THORNTON-IN-THE-BEANS**, N. R. co. York.

P. T. Northallerton (225) 3½ m. SE b E.  
Pop. 247.



A township in the parish of North Otterington and wapentake of Allertonshire. Here is a Wesleyan chapel.

**THORNTON, BRIDGE**, N. R. co. York.

P. T. Boroughbridge (206) 4 m. NE b N.  
Pop. 43.

A township in the parish of Brafferton and wapentake of Hallikeld.

**THORNTON, CHILDER**, co. Pal. of Chester.

P. T. Chester (183) 8 m. NNW. Pop. 177.

A township in the parish of Eastham and hundred of Wirrall.

**THORNTON-UPON-CLAY**, N. R. co. York.

P. T. York (196) 11½ m. NNE. Pop. 173.

A township in the parish of Foston and wapentake of Bulmer.

**THORNTON-IN-CRAVEN**, W. R. co. York.

P. T. Skipton (216) 6 m. WSW. Pop. 1829.

A parish in the east division of the wapentake of Staincliffe and Ewcross; it formerly had a market and fairs, which are now disused. The living is a rectory in the archdeaconry and diocese of York; valued in K. B. 19*l.* 5*s.* 2½*d.*; church ded. to St. Mary; patron (1829) Sir J. L. Kaye, Bart. Thornton Scar is an immense rocky cliff rising to the height of 300 feet, and partly clothed with wood. Near the Scar is Thornton Force, a beautiful cataract rushing from an aperture in the rocks, having a fall of ninety feet in one sheet of water sixteen feet wide.

**THORNTON, CURTIS**, or **UPON-THE-HUMBER**, co. Lincoln.

P. T. Barton-upon-Humber (167) 5 m. SE b E.  
Pop. 328.

A parish in the north division of the wapentake of Yarborough, parts of Lindsey; living, a dis. vicarage in the archdeaconry and diocese of Lincoln; valued in K. B. 5*l.* 18*s.* 4*d.*; church ded. to St. Laurence; patron (1829) C. Winn, Esq. Here are the remains of a priory of black canons, founded in 1139 by William le Gros, Earl of Albemarle; it occupied an extensive area surrounded by a deep fosse and strong ramparts; the ruins of this once magnificent building consist chiefly of the church, chapter-house, and gate-house, approached by a bridge flanked with embattled walls and arches with loopholes supporting two round towers.

**THORNTON, DALE**, N. R. co. York.

P. T. Pickering (226) 3 m. E b S.  
Pop. of Pa. 1282. Of To. 879.

A parish and township in the west division of the wapentake of Pickering lythe; living, a rectory in the archdeaconry of Cleveland and diocese of York; valued in K. B. 20*l.*; church ded. to All Saints; patron (1829) Mr. Hill. Here are a chapel for Wesleyan Methodists and a free grammar-school endowed by Viscountess Lumley, who also erected twelve almshouses.

**THORNTON, EAST**, co. Northumberland.

P. T. Morpeth (288) 7 m. W. Pop. 61.

A township in the parish of Hartburn and west division of Morpeth ward.

**THORNTON-IN-LONSDALE**, W. R. co. York.

P. T. Settle (235) 12 m. NW.  
Pop. of Pa. 1281. Of To. 535.

A parish and township in the west division of the wapentake of Staincliffe and Ewcross. Some of the inhabitants are employed in the manufacture of cotton. The living is a rectory in the archdeaconry of Richmond and diocese of Chester; valued in K. B. 28*l.* 13*s.* 1½*d.*; church ded. to St. Oswald; patrons, the Dean and Chapter of Worcester. Here is an endowed freeschool for teaching the poor children of the parish. Under the mountain of Grey Garth is the celebrated excavation, called Yorda's Cave; it is about 180 feet long, forty broad, and forty-seven feet high.

**THORNTON, MAYOW**, co. Pal. of Chester.

P. T. Great Neston (194) 2½ m. NNE.  
Pop. 204.

A township in the parish of Neston and hundred of Wirrall.

**THORNTON-IN-THE-MOOR**, N. R. co. York.

P. T. Thirsk (217) 4½ m. NW b N. Pop. 294.

A township in the parish of North Otterington and wapentake of Birdforth. Here was formerly a chapel of ease, the remains of which have been converted into a school-room.

**THORNTON-IN-THE-MOORS**, co. Pal. of Chester.

P. T. Frodsham (191) 5½ m. WSW.  
Pop. of Pa. 853. Of To. 162.

A parish and township in the hundred of Eddisbury; living, a rectory in the archdeaconry and diocese of Chester; valued in K. B. 24*l.* 7*s.* 8½*d.*; church ded. to St. Mary; patron (1829) Lord Berwick. Here is an endowed school.

**THORNTON-LE-MOOR**, co. Lincoln.

P. T. Caistor (126) 6 m. WSW. Pop. 115.

A parish in the west division of the wapentake of Walshcroft, parts of Lindsey; living, a dis. rectory in the archdeaconry and diocese of Lincoln; valued in K. B. 9*l.* 10*s.* 10*d.*; church ded. to All Saints; patron, the Bishop of Ely.

**THORNTON RUST**, N. R. co. York.

P. T. Middleham (232) 11 m. W b N.  
Pop. 135.

A township in the parish of Aysgarth and wapentake of Hang West.

**THORNTON, STEWARD**, N. R. co. York.

P. T. Middleham (232) 4 m. E b S. Pop. 265.

A parish in the wapentake of Hang West, pleasantly situated on the north side of the river Ure; living, a dis. vicarage in the archdeaconry of Richmond and diocese of Chester; valued in K. B. 6*l.* 13*s.* 11½*d.*; church ded. to St. Oswald; patron, the Bishop of Chester. Here is an endowed school.

**THORNTON-IN-THE-STREET, N. R. co. York.**

P. T. Thirsk (217) 3 m. NNW.  
Pop. of Pa. 199. Of To. 131.

A parish and township in the wapentake of Allertonsshire; living, a dis. vicarage, exempt from visitation, and in the diocese of York; valued in K. B. 4*l.*; ann. val. P. R. 78*l.*; church ded. to St. Leonard; patron, Christ Church, Oxford.

**THORNTON, WATLAS, N. R. co. York.**

P. T. Bedale (223) 3 m. SW.  
Pop. of Pa. 432. Of To. 180.

A parish and township in the wapentake of Hang East; living, a rectory in the archdeaconry of Richmond and diocese of Chester; valued in K. B. 6*l.* 10*s.* 10*d.*; church ded. to St. Mary; patron (1829) George F. Wisc, Esq. Here is a school for eight poor children.

**THORNTON, WEST, co. Northumberland.**

P. T. Morpeth (288) 7 m. W b N. Pop. 43.

A township in the parish of Hartburn and west division of Morpeth ward, situated on the summit of a verdant eminence and supposed to be the site of a Roman camp.

**THORNVILLE, W. R. co. York.**

P. T. Boroughbridge (206) 5 m. S b E.  
Pop. 13.

A township in the parish of Whixley and lower division of the wapentake of Claro.

**THORNWOOD, co. Essex.**

P. T. Epping (17) 2½ m. NNE. Pop. with Pa.

A hamlet in the parish of North-Weald-Basset, partly in the hundred of Harlow and partly in that of Ongar.

**THOROTON, co. Nottingham.**

P. T. Newark (124) 8 m. SSW. Pop. 145.

A parish in the north division of the wapentake of Bingham; living, a curacy in the archdeaconry of Nottingham and diocese of York, not in charge; church ded. to St. Elena.

**THORPE, co. Derby.**

P. T. Ashbourne (139) 3 m. NW b N.  
Pop. 203.

A parish in the wapentake of Wirksworth; living, a dis. rectory in the archdeaconry of Derby and diocese of Lichfield and Coventry; valued in K. B. 6*l.* 1*s.* 6*d.*; ann. val. P. R. 110*l.*; church ded. to St. Leonard; patron, the Dean of Lincoln. On the bank of the river Dove is a remarkable conical hill of limestone 300 feet high, called Thorpe Cloud.

**THORPE, co. Lincoln.**

P. T. Spilsby (132) 6½ m. SE b E. Pop. 381.

A parish in the east division of the soke of Bolingbroke, parts of Lindsey; living, a dis. vicarage in the archdeaconry and diocese of Lincoln; valued in K. B. 20*l.* 19*s.* 4*d.*; church ded. to St. Peter; patron, the Bishop of Lincoln by lapse.

**THORPE, or BISHOP'S THORPE, co. Norfolk.**

P. T. Norwich (103) 3 m. E b S. Pop. 1091.

A parish in the hundred of Blowfield, pleasantly situated on the declivity of a hill, on the north bank of the river Wensum. In the neighbourhood are several handsome villas. The living is a rectory in the archdeaconry and diocese of Norwich; valued in K. B. 8*l.*; church ded. to St. Andrew; patron (1829) J. P. Maxwell, Esq. Here is the county lunatic asylum.

**THORPE, co. Norfolk.**

P. T. Beccles (109) 5 m. N b E. Pop. 96.

A parish in the hundred of Clavering; living, a dis. rectory in the archdeaconry of Norfolk and diocese of Norwich; valued in K. B. 3*l.* 6*s.* 8*d.*; church ded. to St. Matthias; patron, the Lord Chancellor.

**THORPE, co. Nottingham.**

P. T. Newark (124) 3 m. SW. Pop. 96.

A parish in the south division of the wapentake of Newark, situated near the river Trent; living, a rectory in the archdeaconry of Nottingham and diocese of York; valued in K. B. 8*l.*; church ded. to St. Laurence; patron, the Lord Chancellor. A tessellated pavement, coins, and many other Roman antiquities have been discovered here.

**THORPE, or THRUP, co. Oxford.**

P. T. Woodstock (62) 1½ m. ESE. Pop. 55.

A township in the parish of Kidlington and hundred of Wootton.

**THORPE, co. Suffolk.**

P. T. Aldborough (94) 2 m. N b E.  
Pop. with Pa.

A hamlet and chapelry in the parish of Aldringham and Blything; living, a curacy with that of Aldringham in the archdeaconry of Suffolk and diocese of Norwich; certified value 6*l.* 15*s.*; ann. val. P. R. 20*l.* The chapel, which is now in ruins, was ded. to St. Mary; patronage with Aldringham curacy.

**THORPE, co. Suffolk.**

P. T. Framlingham (87) 6 m. W b S.  
Pop. with Pa.

A chapelry in the parish of Ashfield and hundred of Thredling; living, a curacy with that of Ashfield in the archdeaconry of Suffolk and diocese of Norwich, not in charge; chapel ded. to St. Peter; patronage with Ashfield curacy.

**THORPE, co. Surrey.**

P. T. Chertsey (19) 2 m. NW b N. Pop. 509

A parish in the hundred of Godley and Chertsey; living, a vicarage in the archdeaconry of Surrey and diocese of Winchester; valued in K. B. 5*l.* 13*s.* 4*d.*; church ded. to St. Mary; patron, the Lord Chancellor.

**THORPE, co. Westmorland.**

P. T. Penrith (283) 3 m. SSW.  
Pop. with Pa.

A hamlet in the parish of Barton, Westward.

**THORPE, E. R. co. York.**

P. T. Howden (180) 1 m. N b E. Pop. 53.

A township in the parish of Howden and wapentake of Howdenshire.



**THORPE, N. R. co. York.**

P. T. Greta Bridge (212) 1½ m. NE b E.  
Pop. with Pa.

A township in the parish of Wycliffe and wapentake of Gilling West, situated on the banks of the Tees.

**THORPE, ABBOT'S, co. Norfolk.**

P. T. Scole (99) 3 m. E b N. Pop. 246.

A parish in the hundred of Earsham; living, a dis. rectory in the archdeaconry of Norfolk and diocese of Norwich; valued in K. B. 6*l.*; church ded. to All Saints; patron (1829) William Carver, Esq.

**THORPE ACRE, co. Leicester.**

P. T. Loughborough (109) 1 m. WNW.  
Pop. with Dishley 351.

A parish in the hundred of West Goscote; living, a curacy in the archdeaconry of Leicester and diocese of Lincoln, not in charge; patron (1829) Sir William Gordon, Bart.

**THORPE ARCH, E. R. co. York.**

P. T. Wetherby (194) 3 m. SE b E. Pop. 343.

A parish in the upper division of the Ainstey of the city of York, divided from Boston by the river Wharfe, which forms a beautiful cascade when viewed through the arches of the bridge by which it is crossed. It contains three good inns and several lodging-houses for the accommodation of those who visit the mineral spring discovered in 1744. The living is a vicarage in the archdeaconry and diocese of York; valued in K. B. 3*l.* 15*s.* 5*d.* The church, which is ded. to All Saints, is a handsome edifice; patroness (1829) Mrs. Wheeler. Here is also a Wesleyan chapel. The freeschool, in which twenty children are instructed, was founded by Lady Elizabeth Hastings.

**THORPE, ARNOLD, or ERNALD, co. Leicester.**

P. T. Melton Mowbray (105) 2 m. ENE.  
Pop. 109.

A parish in the hundred of Framland; living, a vicarage in the archdeaconry of Leicester and diocese of Lincoln; valued in K. B. 6*l.* 17*s.* 8½*d.*; church ded. to St. Mary; patron (1829) the Duke of Rutland. The Melton Mowbray Canal passes through the parish.

**THORPE, AUDLING, W. R. co. York.**

P. T. Pontefract (177) 4½ m. SSE. Pop. 344.

A township in the parish of Badsworth and upper division of the wapentake of Osgold-cross.

**THORPE-IN-BALNE, W. R. co. York.**

P. T. Doncaster (162) 5½ m. N b E. Pop. 122.

A township in the parish of Barnby-upon-Don and lower division of the wapentake of Strafforth and Tickhill. Here is a small charity for the instruction of poor children.

**THORPE, BASSET, E. R. co. York.**

P. T. New Malton (217) 5½ m. E b N.  
Pop. 156.

A parish in the wapentake of Buckrose; living, a rectory in the archdeaconry of the East Riding and diocese of York; valued in K. B. 12*l.*; ann. val. P. R. 144*l.*; church

ded. to All Saints; patrons (1829) Earl Fitzwilliam and Mr. Watson. Here is a school for the instruction of ten boys.

**THORPE, BOCHART, or BUSARD, co. Nottingham.**

P. T. Nottingham (124) 10 m. S b E. Pop. 33.

A parish in the south division of the wapentake of Rushcliffe; living, a dis. rectory in the archdeaconry of Nottingham and diocese of York; valued in K. B. 12*l.* 9*s.* 4½*d.*; patron (1829) Lord Rancliffe.

**THORPE, BRANTINGHAM, E. R. co. York.**

P. T. North Cave (185) 3 m. SSW. Pop. 174.

A township in the parish of Brantingham and Hunsley Beacon division of the wapentake of Harthill.

**THORPE, BULMER, co. Pal. of Durham.**

P. T. Stockton-upon-Tees (241) 12½ m. N b E.  
Pop. 21.

A township in the parish of Monk Hesledon and south division of Easington ward.

**THORPE, CONSTANTINE, co. Stafford.**

P. T. Tamworth (114) 4 m. NE. Pop. 40.

A parish in the north division of the hundred of Offlow; living, a rectory in the archdeaconry of Stafford and diocese of Lichfield and Coventry; valued in K. B. 5*l.* 5*s.* 5*d.*; church ded. to St. Constantine; patron (1829) W. P. Inge, Esq.

**THORPE, EAST, E. R. co. York.**

P. T. Market Weighton (192) 3 m. N b E.  
Pop. with Pa.

A township in the parish of Londesbrough and Holme Beacon division of the wapentake of Harthill.

**THORPE-ON-THE-HILL, or SUPER-MONTEM, co. Lincoln.**

P. T. Lincoln (132) 6½ m. SW b W. Pop. 235.

A parish in the lower division of the wapentake of Boothby Graffo, parts of Kesteven; living, a rectory in the archdeaconry and diocese of Lincoln; valued in K. B. 9*l.* 10*s.* church ded. to All Saints; patrons, the Dean and Chapter of Lincoln. Here is also a chapel for Wesleyan Methodists.

**THORPE-ON-THE-HILL, W. R. co. York.**

P. T. Wakefield (182) 5 m. N b W. Pop. 80.

A township in the parish of Rothwell, lower division of the wapentake of Agbrigg.

**THORPE, LITTLE, or FRENCE, co. Norfolk.**

P. T. Scole (99) ½ m. E. Pop. 60.

A parish in the hundred of Diss; living, a dis. rectory with that of Billingford, in the archdeaconry of Norfolk and diocese of Norwich; valued in K. B. 4*l.*; patronage with Billingford rectory.

**THORPE, LITTLE, W. R. co. York.**

P. T. Ripon (212) 1½ m. S b E.  
Pop. with Whitcliffe.

A township in the parish and liberty of Ripon.

**THORPE, LUBENHAM, eos. Leicester and Northampton.**

P. T. Market Harborough (83) 2 m. W b S.  
Pop. 2.



A township partly in the parish of Lubenham and partly in that of Marston Trussell, and partly in the hundred of Gartree, county of Leicester, and partly in that of Rothwell, county of Northampton.

**THORPE, MALSOR, or MALSOVERES, co. Northampton.**

P. T. Kettering (74) 2 m. W b N. Pop. 239.

A parish in the hundred of Rothwell; living, a rectory in the archdeaconry of Northampton and diocese of Peterborough, valued in K. B. 11*l.* 14*s.* 2*d.*; church ded. to All Saints; patron (1829) T. C. Mansell, Esq.

**THORPE, MANDEVILLE, co. Northampton.**

P. T. Banbury (69) 6 m. NE b E. Pop. 187.

A parish in the hundred of King's Sutton; living, a rectory in the archdeaconry of Northampton and diocese of Peterborough; valued in K. B. 10*l.* 2*s.* 11*d.*; church ded. to St. John the Baptist; patron (1829) R. P. Humfrey, Esq.

**THORPE, MARKET, co. Norfolk.**

P. T. North Walsham (123) 5 m. NW b N. Pop. 196.

A parish in the hundred of North Erpingham; living, a dis. vicarage with the donative mediety of Bradfield, in the archdeaconry of Norfolk and diocese of Norwich; valued in K. B. 5*l.* 11*s.* 3*d.*; ann. val. P. R. 68*l.* 16*s.* 4*d.*; patron (1829) Lord Suffield. The church, which is dedicated to St. Margaret, is an elegant structure of flint and freestone, with a turret at each angle, and each side terminated by a gable, with a stone cross; the windows are ornamented with modern stained glass, and the nave is divided from the chancel by a light oaken screen.

**THORPE, MORIEUX, co. Suffolk.**

P. T. Bildeston (63) 4 m. NW. Pop. 369.

A parish in the hundred of Cosford; living, a rectory in the archdeaconry of Sudbury and diocese of Norwich; valued in K. B. 18*l.* 14*s.* 4½*d.*; church ded. to St. Mary; patron (1829) J. H. Harrison, Esq.

**THORPE - UNDER - THE - MOUNTAIN, W. R. co. York.**

P. T. Skipton (216) 8½ m. N b E. Pop. with Burnsall township 329.

A township in the parish of Burnsall and east division of the wapentake of Staincliffe and Eweross.

**THORPE, SACHEVILLE, or IN-THE-CLOTS, co. Leicester.**

P. T. Melton Mowbray (105) 5½ m. S b W. Pop. 182.

A township and chapelry in the parish of Twyford and hundred of East Goscote; living, a curacy subordinate to the vicarage of Twyford, in the archdeaconry of Leicester and diocese of Lincoln; certified value 29*l.* 6*s.* 6*d.*; chapel ded. to St. Michael; patronage with Twyford vicarage.

**THORPE, SALVIN, W. R. co. York.**

P. T. Worksop (146) 6 m. W b N. Pop. 199.

A parish in the upper division of the wa-

pentake of Strafforth and Tickhill; living, a curacy with that of Wales, subordinate to the vicarage of Laughton-en-le-Morthen, in the archdeaconry and diocese of York; certified value 10*l.* 4*s.*; ann. val. P. R. 53*l.*; patron (1829) the Duke of Leeds. The church, which is dedicated to St. Peter, contains a curiously-carved font, representing the four seasons, and is likewise remarkable for its ancient doorway. Here is also a meeting-house for Wesleyan Methodists.

**THORPE-IN-LE-SOKEN, co. Essex.**

P. T. Manningtree (60) 8 m. SE b S. Pop. 1148. Fairs, Mond. bef. Whit-Mond., and Sept. 29, for toys.

A parish in the hundred of Tendring, having a small customary market on Wednesday evenings. The petty sessions are occasionally holden here. The living is a dis. vicarage with those of Kirby and Walton, and a peculiar in the diocese of London; valued in K. B. 16*l.*; church ded. to St. Mary; patron, the Rev. W. Burgess. Here is a meeting-house for Baptists.

**THORPE STAPLETON, W. R. co. York.**

P. T. Leeds (189) 4 m. SE. Pop. 25.

A township in the parish of Whitkirk and lower division of the wapentake of Sky-rack.

**THORPE-IN-THE-STREET, E. R. co. York.**

P. T. Market Weighton (192) 2 m. NW b W. Pop. 37.

A township in the parish of Nun Burnholme and Holme Beacon division of the wapentake of Harthill.

**THORPE, THEWLES, co. Pal. of Durham.**

P. T. Stockton-upon-Tees (241) 6 m. NW. Pop. with Pa.

A township in the parish of Grindon and north-east division of Stockton ward. Here are a Sunday and day school.

**THORPE, TINLEY, co. Lincoln.**

P. T. Sleaford (115) 7 m. NNE. Pop. 96.

A township in the parish of Timberland and wapentake of Langoc, parts of Kesteven.

**THORPE UNDERWOOD, or BELET, co. Northampton.**

P. T. Kettering (74) 5 m. WNW. Pop. 12.

A hamlet in the parish and hundred of Rothwell.

**THORPE UNDERWOODS, W. R. co. York.**

P. T. Aldborough (207) 6½ m. SE. Pop. 179.

A township in the parish of Little Ouseburn and upper division of the wapentake of Claro.

**THORPE-BY-WATER, co. Rutland.**

P. T. Uppingham (89) 5 m. SE b S. Pop. 80.

A township in the parish of Seaton and hundred of Wrangdike.

**THORPE WATERVILLE, or ACHURCH, co. Northampton.**

P. T. Thrapston (73) 2½ m. NE. Pop. 239.

A parish in the hundred of Navisford; living, a rectory in the archdeaconry of Northampton and diocese of Peterborough; valued in K. B. 14*l.* 16*s.* 8*d.*; church ded. to St. John the Baptist; patron (1829) Lord Lilford.

**THORPE, WEST, or IN-THE-FALLOWS,** co. Lincoln.

P. T. Lincoln (122) 8½ m. NW b N. Pop. 69.

A parish in the west division of the wapentake of Lawres, parts of Lindsey; living, a dis. vicarage with the rectory of Aisthorpe, in the archdeaconry of Stow and diocese of Lincoln; valued in K. B. 5*l.* 7*s.* 6*d.*; patronage with Aisthorpe rectory.

**THORPE WILLOUGHBY,** W. R. co. York.

P. T. Selby (181) 2½ m. WSW. Pop. 144.

A township in the parish of Brayton and lower division of the wapentake of Barkston Ash.

**THORPLAND,** co. Norfolk.

P. T. Downham Market (84) 4 m. N. Pop. with Pa.

A hamlet in the parish of Wallington and hundred of Clackclose. Here was formerly a chapel, dedicated to St. Thomas.

**THORVERTON,** co. Devon.

P. T. Crediton (180) 6 m. E b N. Pop. 1317.

A parish in the hundred of Heyridge, situated near the river Exe; living, a vicarage with the curacy of Nether Exe, in the archdeaconry and diocese of Exeter; valued in K. B. 18*l.* 12*s.* 8½*d.*; church ded. to St. Thomas-à-Becket; patrons, the Dean and Chapter of Exeter. Here are also a meeting-house for Presbyterians, and a school for thirty boys and thirty girls.

**THOYDON, BOIS,** co. Essex.

P. T. Epping (17) 3 m. S. Pop. 446.

A parish in the hundred of Ongar; living, a curacy in the archdeaconry of Essex and diocese of London; certified value 30*l.*; ann. val. P. R. 65*l.*; church ded. to St. Mary; patron (1829) R. W. H. Dare, Esq.

**THOYDON, GARNON,** co. Essex.

P. T. Epping (17) 2 m. SSE. Pop. 709.

A parish in the hundred of Ongar; living, a rectory in the archdeaconry of Essex and diocese of London; valued in K. B. 17*l.*; church ded. to All Saints; patron (1829) J. R. Abdy, Esq. Here is an almshouse for four poor widows. This parish is also called Capersall.

**THOYDON, MOUNT,** co. Essex.

P. T. Epping (17) 3½ m. SSE. Pop. 245.]

A parish in the hundred of Ongar; living, a rectory with that of Stapleford Tawney, in the archdeaconry of Essex and diocese of London; valued in K. B. 13*l.* 6*s.* 8*d.*; patronage with Stapleford Tawney rectory. The church, which is ded. to St. Michael, contains several ancient monuments.

**THRANDESTON,** co. Suffolk.

P. T. Eye (81) 3 m. NW b N. Pop. 330.

A parish in the hundred of Hartismere; living, a rectory in the archdeaconry of Sudbury and diocese of Norwich; valued

in K. B. 13*l.* 6*s.* 8*d.*; church ded. to St. James; patron (1829) Earl Man-Cornwallis.

**THRAPSTON,** co. Northampton.

London 73 m. NNW. Pop. 851. M. D. Tues. Fairs, first Tues. in May; Aug. 5; for pedlery, shoes, &c. and hiring harvestmen; and first Tuesday after Michaelmas, a large cattle-fair.

A market-town and parish in the hundred of Navisford, pleasantly situated in a luxuriant valley, on the eastern bank of the river Nen, which is crossed by a handsome wooden bridge of several arches. The town appears to have been more extensive than at present, the houses are regular and well-built, and in the neighbourhood are several handsome residences. The inhabitants are principally employed in the manufacture of whips and bobbin-lace; on the river are corn-mills and a paper-mill, and a good trade is carried on by means of the Nen, which was made navigable in 1737. The living is a rectory in the archdeaconry of Northampton and diocese of Peterborough; valued in K. B. 14*l.* 5*s.* 5*d.*; patron, the Lord Chancellor. The church, which is ded. to St. James, is built in the form of a cross, with a tower at the west end, surmounted by a spire; in the churchyard is a very curious and ancient monument. Here is also a meeting-house for Baptists. Ten poor boys are instructed by means of a bequest of 200*l.* given by Mrs. Mary Ekins in 1794. An institution was established in 1826 for "bettering the condition and increasing the comfort of the poor," which is supported by voluntary contributions. There is a resident magistrate in the town, and subordinate officers are appointed at the manorial court, the court of the honour of Gloucester, and that for the hundred of Navisford, all of which are held here.

**THREAPLAND,** co. Cumberland.

P. T. Cockermouth (306) 6 m. N b E. Pop. with Bothel.

A township in the parish of Torpenhow, Allerdale ward, below Darwent.

**THRECKINGHAM,** co. Lincoln.

P. T. Folkingham (106) 2 m. N. Pop. with Stow hamlet 202.]

A parish in the wapentake of Aveland, parts of Kesteven; living, a dis. vicarage in the archdeaconry and diocese of Lincoln; valued in K. B. 6*l.* 8*s.* 9*d.*; patron (1829) Sir G. Heathcote, Bart. The church, which is ded. to St. Peter, is an ancient edifice, partly in the Norman style, with a lofty tower and spire, and contains some fine old monuments.

**THREDLING,** co. Suffolk.

Pop. 3166.

A hundred situated in the centre of the county, containing five parishes, including the market-town of Debenham.

**THREE FARMS,** co. Stafford.

P. T. Stafford (141) 7 m. NW b W. Pop. 55.

A township in the parish of Eccleshall and north division of the hundred of Pirehill.



**THRELKELD**, co. Cumberland.

P. T. Keswick (291) 4 m. ENE. Pop. 303.

A township and chapelry in the parish of Greystock, Leath ward; living, a curacy subordinate to the rectory of Greystock, in the archdeaconry and diocese of Carlisle, of the certified value of *8l. 16s. 6d.*; ann. val. P. R. *39l.*; patron, the rector of Greystock. The chapel, which is ded. to St. Mary, was built by subscription.

**THRESHFIELD**, W. R. co. York.

P. T. Skipton (216) 9½ m. N. Pop. 237.

A township in the parish of Linton and east division of the wapentake of Staincliffe and Ewcross. Here is a grammar-school, founded in 1674, by the Rev. Matthew Hewitt.

**THREXTON**, co. Norfolk.

P. T. Watton (91) 3 m. W b S. Pop. 34.

A parish in the hundred of Wayland; living, a dis. rectory with the vicarage of Swaffham, in the archdeaconry and diocese of Norwich; valued in K. B. *7l. 4s. 9½d.*; patronage with Swaffham vicarage. The church is an ancient building, with a low round steeple.

**THRICKBY**, co. Norfolk.

P. T. Caistor (126) 4 m. W b N. Pop. 46.

A parish in the hundred of East Flegg; living, a dis. vicarage in the archdeaconry and diocese of Norwich; valued in K. B. *6l.*; church ded. to St. Mary; patron (1829) Thomas Brown, Esq.

**THRIMBY**, co. Westmorland.

P. T. Orton (276) 9½ m. NNW. Pop. 62.

A chapelry in the parish of Morland, West ward; living, a curacy subordinate to the vicarage of Morland, in the archdeaconry and diocese of Carlisle, of the certified value of *20l.*; ann. val. P. R. *42l.*; patron, the Vicar of Morland. The chapel, which is ded. to St. Mary, is a modern structure. Here is an endowed school for eight children.

**THRINGSTONE**, co. Leicester.

P. T. Ashby-de-la-Zouch (115) 5 m. E. Pop. 1171.

A township and chapelry in the parish of Whitwick and hundred of West Goscote; living, a curacy subordinate to the vicarage of Whitwick, in the archdeaconry of Leicester and diocese of Lincoln, not in charge; patronage with Whitwick vicarage. Here is also a meeting-house for Wesleyan Methodists.

**THRILOW**, co. Cambridge.

Pop. 4295.

A hundred situated at the south extremity of the county, containing ten parishes.

**THRILOW**, co. Cambridge.

P. T. Royston (37) 5½ m. NNE. Pop. 371.

A parish in the hundred of Thriplow; living, a dis. vicarage exempt from visitation and in the diocese of Ely; valued in K. B. *9l. 4s. 2d.*; ann. val. P. R. *110l.*; church ded. to All Saints; patron, the Bishop of Ely. The parliamentarian army, com-

manded by Fairfax and Cromwell, assembled on Thriplow Heath in July 1647.

**THRISLINGTON**, or **TRILLESDEN**, co. Pal. of Durham.

P. T. Durham (258) 7 m. S b E. Pop. 14.

A township in the parish of Bishop's Middleham and north-east division of Stockton ward.

**THRISTON**, EAST AND WEST, co. Northumberland.

P. T. Alnwick (308) 9½ m. S b E. Pop. with Shothaugh 325.

A township in the parish of Felton and east division of Morpeth ward.

**THROAPHAM**, W. R. co. York.

P. T. Workop (146) 7 m. NW. Pop. 50.

A township in the parish of Laughton-en-le-Morthen, and upper division of the wapentake of Strafforth and Tickhill.

**THROCKING**, or **THORKING**, co. Hertford.

P. T. Buntingford (31) 2 m. WNW. Pop. 73.

A parish in the hundred of Edwinstree; living, a rectory in the archdeaconry of Huntingdon and diocese of Lincoln; valued in K. B. *8l.*; church ded. to the Holy Trinity; patron (1829) Mrs. Elwes.

**THROCKLEY**, co. Northumberland.

P. T. Newcastle-upon-Tyne (274) 6½ m. WNW. Pop. 159.

A township in the parish of Newburn and west division of Castle ward.

**THROCKMORTON**, co. Worcester.

P. T. Pershore (106) 3 m. NE. Pop. 153.

A township and chapelry in the parish of Fladbury and middle division of the hundred of Oswaldslow; living, a curacy subordinate to the rectory of Fladbury, exempt from visitation and in the diocese of Worcester, not in charge; patronage with Fladbury rectory.

**THROPPE**, co. Northumberland.

P. T. Morpeth (288) 5 m. W b N. Pop. 75.

A township in the parish of Mitford and west division of Morpeth ward. At Whittle Hill are vestiges of a Roman intrenchment, now almost obliterated. On an ancient barrow called Money Bank, many old coins have been discovered.

**THROPTON**, co. Northumberland.

P. T. Alnwick (308) 13 m. SW b W. Pop. 153.

A township in the parish of Rothbury and west division of Coquetdale ward, pleasantly situated near the confluence of the Snitterburn and the Coquet, over the former of which a substantial bridge was erected by subscription in 1810. At each end of the village is a stone cross, situated at the junction of cross roads. Here are places of worship for Roman Catholics and Presbyterians.

**THROSTON**, or **THURSTANTON**, co. Pal. of Durham.

P. T. Stockton-upon-Tees (241) 11½ m. NNE. Pop. 71.

A township in the parish of Hart and north-east division of Stockton ward.

**THROWLEY**, co. Devon.

P. T. Oakhampton (195) 6½ m. ESE.  
Pop. 386.

A parish in the hundred of Wonford, situated near the river Teign; living, a rectory in the archdeaconry and diocese of Exeter; valued in K. B. 19*l.* 6*s.* 10½*d.*; patron, the Lord Chancellor.

**THROWLEY**, co. Kent.

P. T. Faversham (47) 4 m. SW b S. Pop. 607.

A parish in the hundred of Faversham, lathe of Scray; living, a vicarage in the archdeaconry and diocese of Canterbury; valued in K. B. 7*l.* 11*s.* 8*d.*; church ded. to St. Michael; patron, the Prebendary of Rungmere, in St. Paul's cathedral. Here are three almshouses, and an endowed freeschool for fourteen boys. The vicarage-house occupies the site of an alien priory, founded in the reign of Henry VI.

**THROWLEY**, co. Stafford.

P. T. Ashbourn (139) 8 m. NW b W.  
Pop. with Pa.

A township in the parish of Ilam and north division of the hundred of Totmonslow.

**THROXENBY**, or **THRASONBY**, N. R. co. York.

P. T. Scarborough (217) 2½ m. W. Pop. 66.

A township in the parish of Scalby and east division of the wapentake of Pickering Lythe.

**THRUMPTON**, co. Nottingham.

P. T. Nottingham (124) 7 m. SW. Pop. 109.

A parish in the north division of the wapentake of Rushcliffe; living, a curacy in the archdeaconry of Nottingham and diocese of York, of the certified value of 27*l.* 10*s.*; ann. val. P. R. 28*l.* 2*s.* 6*d.*; church ded. to All Saints; patron (1829) J. Emmerton, Esq.

**THRUPP**, co. Berks.

P. T. Great Farringdon (68) 2 m. N.  
Pop. with Wadley 242.

A tithing in the parish of Great Farringdon and hundred of Shrivenham.

**THRUPPWICH**, or **THORPE WICK**, co. Berks.

P. T. Abingdon (56) 1½ m. E. Pop. 30.

A tithing in the parish of Radley and hundred of Hormer.

**THRUSSINGTON**, co. Leicester.

P. T. Leicester (96) 8 m. NNE. Pop. 466.

A parish in the hundred of East Goscote; living, a dis. vicarage in the archdeaconry of Leicester and diocese of Lincoln; valued in K. B. 6*l.*; church ded. to the Holy Trinity; patron (1829) the Earl of Essex. Here is a small annuity for teaching poor children.

**THRUXTON**, co. Hereford.

P. T. Hereford (135) 6½ m. SW b W. Pop. 54.

A parish in the hundred of Webtree; living, a dis. rectory with the vicarage of Kingston and a peculiar of the Dean of Hereford; valued in K. B. 4*l.* 8*s.* 4*d.*; church ded. to St. Bartholomew; patron, the Dean of Hereford.

**THRUXTON**, co. Southampton.

P. T. Andover (63) 6 m. W. Pop. 240.

A parish in the hundred of Andover, Andover division; living, a rectory in the archdeaconry and diocese of Winchester; valued in K. B. 15*l.* 12*s.* 11*d.*; church ded. to Holy Rood; patron (1829) Mrs. Sheppard. Here is also a chapel for Wesleyan Methodists.

**THRYBERGH**, W. R. co. York.

P. T. Rotherham (160) 3 m. NE. Pop. 315.

A parish in the upper division of the wapentake of Strafforth and Tickhill; living, a rectory in the archdeaconry and diocese of York; valued in K. B. 12*l.* 11*s.* 5½*d.*; church ded. to St. Leonard; patron (1829) John Fullerton, Esq. Here is a small endowed school.

**THUNDERIDGE**, co. Hertford.

P. T. Ware (21) 2 m. N b E. Pop. 529.

A parish in the hundred of Braughin; living, a vicarage with that of Ware in the archdeaconry of Middlesex and diocese of London; valued in K. B. 6*l.*; patronage with Ware vicarage. The church, which is ded. to St. Mary and All Saints, is an ancient edifice, with an embattled tower, surmounted by a lofty spire.

**THUNDERLEY**, co. Essex.

P. T. Saffron Walden (42) 2½ m. SE b S.  
Pop. with Pa.

A hamlet in the parish of Wimbish and hundred of Uttlesford; it was formerly a distinct parish. The church is in ruins.

**THUNDERSLEY**, co. Essex.

P. T. Rayleigh (34) 2 m. SW b W. Pop. 550.

A parish in the hundred of Barstable; living a dis. rectory in the archdeaconry of Middlesex and diocese of London; valued in K. B. 14*l.* 13*s.* 4*d.*; church ded. to St. Peter; patron (1829) the Rev. G. Hemming.

**THURCASTON**, co. Leicester.

P. T. Mount Sorrell (105) 3 m. S b W.  
Pop. 1159.

A parish in the hundred of West Goscote; living, a rectory in the archdeaconry of Leicester and diocese of Lincoln; valued in K. B. 23*l.* 7*s.* 8½*d.*; church ded. to All Saints; patron, Emanuel College, Cambridge. Here is an endowed school for twenty-two children. This place gave birth to Dr. Hugh Latimer, Bishop of Worcester.

**THURCROSS**, W. R. co. York.

P. T. Ripley (215) 9 m. W b S. Pop. 600.

A township in the parish of Fewston and lower division of the wapentake of Claro.

**THURGARTON**, co. Norfolk.

P. T. Cromer (129) 5 m. SW b S. Pop. 248.

A parish in the hundred of North Erpingham; living, a dis. rectory in the archdeaconry of Norfolk and diocese of Norwich; valued in K. B. 9*l.* 6*s.* 8*d.*; patron, the Bishop of Norwich. The church, which is dedicated to All Saints, is a small thatched edifice, with a tower.

**THURGARTON**, co. Nottingham.

Pop. 17,129.



A hundred, situated in the centre of the county, and to the west of the river Trent, containing thirty-five parishes, including that from which it derives its name.

**THURGARTON**, co. Nottingham.

P. T. Southwell (132) 3 m. S b W. Pop. 330.

A parish in the south division of the wapentake of Thurgarton; living, a curacy in the archdeaconry of Nottingham and diocese of York; certified value 20*l.*; ann. val. P. R. 27*l.* 10*s.*; church ded. to St. Peter; patron, Trinity College, Cambridge. Here was formerly a priory of Augustine canons, founded about the year 1130.

**THURGOLAND**, W. R. co. York.

P. T. Barnsley (172) 5 m. SW b S. Pop. 819.

A township in the parish of Silkstone and upper division of the wapentake of Staincross. The inhabitants are chiefly employed in the manufacture of woollen cloth and wire. Here is also a meeting-house for Wesleyan Methodists.

**THURLASTON**, co. Warwick.

P. T. Dunchurch (80) 1 m. W. Pop. 304.

A hamlet in the parish of Dunchurch and Rugby division of the hundred of Knightlow.

**THURLBEAR**, or **THURLEBEER**, co. Somerset.

P. T. Taunton (141) 3 m. SE. Pop. 215.

A parish in the hundred of North Curry; living, a rectory in the archdeaconry of Taunton and diocese of Bath and Wells; certified value 15*l.*; ann. val. P. R. 145*l.*; church ded. to St. Thomas; patron (1829) the Right Hon. W. Arbuthnot.

**THURLBY**, co. Lincoln.

P. T. Newark (124) 7½ m. NE b E. Pop. 102.

A parish in the lower division of the wapentake of Boothby Graffo, parts of Kesteven, situated between the rivers Trent and Witham; living, a curacy, exempt from visitation, and in the diocese of Lincoln, not in charge; ann. val. P. R. 49*l.* 6*s.*; church ded. to St. German; patron, the Prebendary of Carlton-cum-Thurlby, in Lincoln cathedral.

**THURLBY**, co. Lincoln.

P. T. Alford (141) 2½ m. E. Pop. with Pa.

A hamlet in the parish of Bilsby and Wold division of the hundred of Calceworth, parts of Lindsey.

**THURLBY**, co. Lincoln.

Market Deeping (89) 5 m. NNW. Pop. 622.

A parish in the wapentake of Ness, parts of Kesteven, situated near the river Glen; living, a dis. vicarage in the archdeaconry and diocese of Lincoln; valued in K. B. 10*l.* 9*s.* 4½*d.*; church ded. to St. Firmin; patron, the Bishop of Lincoln. The ancient Roman canal, Carr Dyke, passes close by the church, and is plainly discernible.

**THURLEIGH**, or **THURLEY**, co. Bedford.

P. T. Bedford (50) 6 m. N. Pop. 477.

A parish in the hundred of Willey; living, a dis. vicarage in the archdeaconry of Bed-

ford and diocese of Lincoln; valued in K. B. 9*l.*; church ded. to St. Peter; patrons (1829) Mr. Crawley and others. Here is an endowed school for eight children.

**THURLES**, co. Tipperary, Munster, I.

Dublin 95 m. SW. Pop. of Pa. 2563. Of To. 6040. Of Com. 90. Fairs, Easter-Mon.; Aug. 21; and Dec. 21.

A market-town in the parish of the same name and barony of Eliogarty, standing upon the banks of the river Suir, which divides it into two nearly equal portions. Here is a handsome church, Roman Catholic chapel, friary, nunnery, a spacious market-house, good inns, and a barrack for infantry. The living is a rectory in the diocese and archdiocese of Cashel, united with the vicarages of Rahelty, Shyane, and Athnelt. It possesses a church, with a parsonage, and a glebe of sixty acres; patron, the Archbishop. There is a considerable country trade carried on here; and the produce of the proverbially-fertile district encompassing the parish, is disposed of at a well-attended market, held the first Tuesday in every month. A poor-school of twenty-nine boys and five girls is assisted by the Dublin Association, and by an endowment of Mr. Foster, amounting to 20*l.* annually. Besides this, 150 girls are instructed in the convent, and 300 boys at the friary. A monastery was founded here by the ancient family of Butter, A. D. 1300, for Carmelites, or white friars, some ruins of which may still be seen on the east bank of the river. There was also a house erected here for the Knights of St. John of Jerusalem, the precise site of which is not ascertained. The Ormond family formerly derived title of Earl from this place.

**THURLESTON**, co. Suffolk.

P. T. Ipswich (69) 2½ m. NNW. Pop. with Whitton 255.

A parish within the liberties of Ipswich; living, a rectory with that of Whitton, in the archdeaconry of Suffolk and diocese of Norwich, not in charge; church ded. to All Saints; patronage with Whitton rectory.

**THURLESTONE**, co. Devon.

P. T. Kingsbridge (203) 4 m. W b S. Pop. 426.

A parish in the hundred of Stanborough, situated near the river Avon and the English Channel; living, a rectory in the archdeaconry of Totness and diocese of Exeter; valued in K. B. 25*l.* 10*s.*; patron (1829) B. G. Buller, Esq.

**THURLOW**, GREAT, co. Suffolk.

P. T. Clare (56) 6½ m. NW b W. Pop. 462.

A parish in the hundred of Risbridge; living, a vicarage in the archdeaconry of Sudbury and diocese of Norwich; valued in K. B. 10*l.* 11*s.* 5½*d.*; church ded. to All Saints; patron, the Lord Chancellor. Here was formerly a small hospital, founded in the reign of Richard II.

**THURLOW LITTLE**, co. Suffolk.

P. T. Clare (56) 7½ m. NW b W. Pop. 463.



A parish in the hundred of Risbridge; living, a rectory in the archdeaconry of Sudbury and diocese of Norwich; valued in K. B. 7*l.* 10*s.* 5*d.*; church ded. to St. Peter; patron (1829) the Rev. R. C. Barnard. Here is an endowed [freeschool for twelve boys, and almshouses for eight poor persons who have resided in the parish twenty-four years.

**THURLOXTON**, co. Somerset.

P. T. Bridgewater (139) 5 m. SSW. Pop. 178.

A parish in the hundred of North Pether-ton; living, a rectory in the archdeaconry of Taunton and diocese of Bath and Wells; valued in K. B. 6*l.* 15*s.* 10*d.*; church ded. to St. Giles; patron (1829) E. B. Portman, Esq.

**THURLSTON**, co. Leicester.

P. T. Hinckley (99) 6 m. NE b E. Pop. 549.

A parish in the hundred of Sparkenlee; living, a rectory in the archdeaconry of Leicester and diocese of Lincoln; valued in K. B. 13*l.* 19*s.* 7*d.*; church ded. to All Saints; patron (1829) R. Arkwright, Esq.

**THURLSTONE**, W. R. co. York.

P. T. Barnsley (172) 9½ m. W b S. Pop. 1524.

A township in the parish of Penniston and upper division of the wapentake of Staincross. The inhabitants are chiefly employed in the manufacture of woollen cloth and hair cloth; and in the vicinity are fulling and scribbling mills. Here is a meeting house for Wesleyan Methodists.

**THURLTON**, co. Norfolk.

P. T. Beccles (109) 5 m. N. Pop. 411.

A parish in the hundred of Clavering; living, a dis. rectory in the archdeaconry of Norfolk and diocese of Norwich; valued in K. B. 6*l.* 13*s.* 4*d.*; ann. val. P. R.; church ded. to All Saints; patron, the Corporation of Norwich.

**THURMASTON**, co. Leicester.

P. T. Leicester (96) 3 m. NNE. Pop. 990.

A township and chapelry partly in the parish of Barkby and partly in that of Belgrave and hundred of East Goscote; living, a curacy in the archdeaconry of Leicester and diocese of Lincoln; of the certified value of 22*l.*; ann. val. P. R. 42*l.*; chapel ded. to St. Michael; patron, the Vicar of Belgrave. Here is a chapel for Wesleyan Methodists. The petty sessions for the hundred of East Goscote are holden here. The Leicester and Melton Mowbray Canal passes near this place.

**THURNBY**, co. Leicester.

P. T. Leicester (96) 4 m. Eb S. Pop. 490.

A parish in the hundred of Gartree; living, a vicarage with the curacy of Stoughton, in the archdeaconry of Leicester and diocese of Lincoln; valued in K. B. 11*l.*; ann. val. P. R. 66*l.* 4*s.*; church ded. to St. Luke; patron (1829) G. A. L. Keck, Esq.

**THURNE**, co. Norfolk.

P. T. Acle (121) 4 m. N b E. Pop. 133.

A parish in the hundred of West Flegg;

living, a rectory in the archdeaconry and diocese of Norwich; valued in K. B. 5*l.*; church ded. to St. Edmund; patronage with Ashby rectory.

**THURNHAM**, co. Pal. of Lancaster.

P. T. Lancaster (240) 5 m. SSW. Pop. 448.

A township partly in the parish of Cockerham and partly in that of Lancaster and hundred [of Lonsdale, south of the sands. Here are the venerable remains of Cocker-sand Abbey.

**THURNING**, cos. Huntingdon and Northampton.

P. T. Oundle (81) 5½ m. SE. Pop. 156.

A parish partly in the hundred of Leightonstone, county of Huntingdon, and partly in that of Polebrook, county of Northampton; living, a rectory in the archdeaconry of Huntingdon and diocese of Lincoln; valued in K. B. 11*l.* 4*s.* 2*d.*; church ded. to St. James'; patron, Emanuel College, Cambridge.

**THURNING**, co. Norfolk.

P. T. Reepham (111) 5 m. N b W. Pop. 112.

A parish in the hundred of Eynesford; living, a dis. rectory in the archdeaconry of Norfolk and diocese of Norwich; valued in K. B. 7*l.*; church ded. to St. Andrew; patron, Corpus Christi College, Cambridge.

**THURNSCOE**, W. R. co. York.

P. T. Barnsley (172) 8 m. E. Pop. 205.

A parish in the lower division of the wapentake of Strafforth and Tickhill; living, a rectory in the archdeaconry and diocese of York; valued in K. B. 11*l.* 7*s.* 8½*d.*; church ded. to St. Helen; patron (1829) Earl Fitzwilliam.

**THURROCK**, GRAY'S, co. Essex.

London 24 m. Eb S. Pop. 742. M. D. Thurs. Fairs, May 23 and Oct. 10, for cattle and hardware.

A market-town and parish in the hundred of Chafford. The town, which consists principally of one irregular street, is situated on a small creek of the Thames, which is navigable for vessels of small burden; on the northern bank is a wharf communicating with some lime-works, by means of a railway. Great quantities of bricks are made here for the London builders. The living is a dis. vicarage in the archdeaconry of Essex and diocese of London; valued in K. B. 5*l.* 0*s.* 10*d.*; ann. val. P. R. 130*l.*; church ded. to St. Peter and St. Paul; patron, Pembroke College, Oxford. The freeschool, in which ten children are instructed, and four clothed, was founded and endowed by William Palmer, in 1706.

**THURROCK**, LITTLE, co. Essex.

P. T. Gray's Thurrock (24) 1 m. Eb S. Pop. 192.

A parish in the hundred of Barstable, situated near the river Thames; living, a rectory in the archdeaconry of Essex and diocese of London; valued in K. B. 13*l.* 15*s.*; church ded. to St. Mary; patron (1829) the Rev. Thomas Schreiber.

**THURROCK, WEST, co. Essex.**

P. T. Gray's Thurrock (24) 1 m. W.  
Pop. with Purfleet 829.

A parish in the hundred of Chafford; living, a dis. vicarage in the archdeaconry of Essex and diocese of London; valued in K. B. 15*l.* 13*s.* 4*d.*; church ded. to St. Clement; patron (1829) S. Whitbread, Esq.

**THURSBY, or THOR'S TOWN, co. Cumberland.**

P. T. Carlisle (301) 6½ m. SW.  
Pop. of Pa. 515. Of To. 355.

A parish and township in Cumberland ward; living, a dis. vicarage in the archdeaconry and diocese of Carlisle; valued in K. B. 11*l.* 10*s.* 5*d.*; church ded. to St. Andrew; patrons, the Dean and Chapter of Carlisle. Here is an endowed school, in which ten children are educated.

**THURSFIELD, co. Stafford.**

P. T. Newcastle-under-Lyne (150) 5½ m. N b E. Pop. 265.

A chapelry in the parish of Wolstanton and north division of the hundred of Pirehill. Here is an endowed school.

**THURSFORD, co. Norfolk.**

P. T. Little Walsingham (113) 3½ m. SE b E.)  
Pop. 365.

A parish in the hundred of North Greenhoe; living, a dis. rectory with that of Great Snoring, in the archdeaconry and diocese of Norwich; valued in K. B. 8*l.*; church ded. to St. Andrew; patronage with Great Snoring rectory.

**THURSELTON, co. Devon.**

P. T. Oakhampton (195) 10 m. SW b W.  
Pop. 397.

A parish in the hundred of Lifton; living, a curacy subordinate to the vicarage of Mary-Stowe, in the archdeaconry of Totness and diocese of Exeter; not in charge; church ded. to St. George; patronage with Mary-Stowe vicarage.

**THURSLEY, co. Surrey.**

P. T. Godalming (33) 5½ m. SW b W.  
Pop. 698.

A parish in the hundred of Godalming; living, a dis. vicarage with that of Witley, in the archdeaconry of Surrey and diocese of Winchester; not in charge; church ded. to St. Michael; patronage with Witley vicarage.

**THURSO, shire of Caithness, S.**

Edinburgh 279 m. N. Pop. 4045. M. D. Fri. Fairs, June 29 and end of Aug. for ten days.

A seaport, market-town, post-town, and parish, pleasantly situated on the north-west coast, at the head of a spacious bay, having a good harbour, formed by the estuary of the river Thurso, in which there is a valuable salmon-fishery. The old town is an ill-built irregular place, containing nothing worthy of observation, excepting the parish church, which is a venerable cruciform structure; but on the south side of it, as well as on the western, or opposite bank of the river, many handsome houses have

lately been erected, upon a more uniform plan, with a new church, a town-house, an infirmary, markets, &c., and for the greater convenience of the trade of Caithness and the Orkneys, a branch of the bank of Scotland has been established here. This is a port of the custom-house with a resident collector, comptroller, and inferior officers; the collector and supervisor of excise, and the distributor of stamps for the shire also reside here. The chief exports are corn, meal, salmon, and white fish; and the imports consist of most of the necessaries of life, including coal for the consumption of the more opulent. Coarse linen is the principal manufacture of the place, and there are bleaching-grounds and a tannery in the vicinity. Thurso is a burgh of barony, now under the superiority of Sir John Sinclair, Bart.; it was so created by charter of Charles I. in 1633, with all privileges, immunities, and jurisdictions, usually granted in such cases; and is governed by two bailties and twelve councillors, who hold office only during the pleasure of the superior, to whom alone belong the customs of the markets and fairs. The parish, which is bounded on the north by the Pentland Firth, extends around the town to the distance of about three miles, and contains about 4000 acres of arable land, which, for the most part is level, exhibiting a rich succession of well-cultivated fields, interspersed with pretty villas; and near the town is Thurso Castle, formerly the seat of the earls of Caithness, but now of Sir John Sinclair, the enlightened author of a "Statistical Account of Scotland," and other works. The rocks bounding the coast to the westward of Holburn-Head, as far as Brines Castle (an old tower still remaining), present the most imposing scenes of natural grandeur; one of these, called the Clett, is a stupendous insulated mass, elevated 400 feet above the sea, and frequented by myriads of aquatic fowl. Living, in the presbytery of Caithness and synod of Caithness and Sutherland; patron, Sir John Sinclair, Bart., whose family place of sepulture is the south aisle of the parish church. The bishops of Caithness occupied the castle of Burnside, built by Bishop Murray in the thirteenth century, and of which there are still some vestiges. Pictish houses are common here; and in Thurso Park are the ruins of an old chapel, the burial-place of Earl Harold, who was slain in 1190, and over whose remains the present proprietor has raised a handsome monument. Whinstone, freestone, and slate are plentiful throughout this parish, and lead-ore has been discovered, but no mine has yet been opened.

**THURSTABLE, co. Essex.**

Pop. 5313.

A hundred, situated on the east side of the county and north of the Blackwater, containing ten parishes.



**THURSTANTON**, co. Pal. of Chester. :  
P. T. Great Neston (191) 5 m. NW b N.  
Pop. 127.

A parish in the hundred of Wirrall, situated near the river Dec; living, a dis. rectory in the archdeaconry and diocese of Chester; valued in K. B. 6*l.* 13*s.* 6*d.*; church ded. to St. Bartholomew; patrons, the Dean and Chapter of Chester.

**THURSTON**, co. Suffolk.

P. T. Bury St. Edmund's (71) 5½ m. E b N.  
Pop. 377.

A parish in the hundred of Thedwestry; living, a dis. vicarage in the archdeaconry of Sudbury and diocese of Norwich; valued in K. B. 6*l.* 13*s.* 4*d.*; ann. val. P. R. 125*l.* 2*s.* 8*d.*; patron (1829) C. Tyrrell, Esq. The church, which is ded. to St. Peter, is a very handsome structure.

**THURSTONLAND**, W. R. co. York.

P. T. Huddersfield (188) 5 m. S b E.  
Pop. 989.

A township in the parish of Kirk Burton and upper division of the wapentake of Agbrigg. Here is a meeting-house for Wesleyan Methodists.

**THURTON**, co. Norfolk.

P. T. Norwich (108) 8½ m. SE. Pop. 170.

A parish in the hundred of Loddon; living, a curacy in the archdeaconry of Norfolk and diocese of Norwich; certified value, 16*l.*; ann. val. P. R. 29*l.* 12*s.*; church ded. to St. Ethelbert; patron (1829) Sir W. B. Proctor, Bart.

**THURVASTON**, co. Derby.

P. T. Derby (126) 8 m. WNW.  
Pop. with Osleston.

A township in the parish of Sutton-on-the-Hill and hundred of Appletree. Here is a chapel for Wesleyan Methodists.

**THUXTON**, or **THURSTON**, co. Norfolk.

P. T. East Dereham (100) 6 m. SE b S.  
Pop. 78.

A parish in the hundred of Mitford; living, a dis. rectory in the archdeaconry of Norfolk and diocese of Norwich; valued in K. B. 4*l.* 6*s.* 3*d.*; church ded. to St. Paul; patron, the Bishop of Norwich.

**THWAITE**, co. Norfolk.

P. T. Aylesham (118) 5 m. N b E. Pop. 116.

A parish in the hundred of South Erpingham; living, a dis. rectory in the archdeaconry and diocese of Norwich; valued in K. B. 7*l.*; ann. val. P. R. 138*l.* 17*s.* 2*d.*; church ded. to All Saints; patron, the Bishop of Norwich.

**THWAITE**, co. Norfolk.

P. T. Bungay (106) 4 m. N. Pop. 94.

A parish in the hundred of Loddon; living, a dis. rectory in the archdeaconry of Norfolk and diocese of Norwich; valued in K. B. 4*l.*; church ded. to St. Mary; patron (1829) the Duke of Norfolk.

**THWAITE**, co. Suffolk.

P. T. Eye (81) 5 m. SW b S. Pop. 112.

A parish in the hundred of Hartismere; living, a dis. rectory in the archdeaconry of

Sudbury and diocese of Norwich; valued in K. B. 6*l.* 3*s.* 5½*d.*; church ded. to St. George; patron (1829) J. W. Sheppard, Esq.

**THWAITES**, co. Cumberland.

P. T. Ravenglass (279) 10 m. SE. Pop. 315.

A township and chapelry in the parish of Millom, Allerdale ward above Darwent; living, a curacy in the archdeaconry of Richmond and diocese of Chester, not in charge; chapel ded. to St. Anne; patrons, the Trustees.

**THWING**, E. R. co. York.

P. T. Bridlington (206) 8½ m. WNW.  
Pop. 314.

A parish in the wapentake of Dickering; living, a rectory in mediety in the archdeaconry of the East Riding and diocese of York, each valued in K. B. 8*l.* 12*s.* 1*d.*; church ded. to All Saints; patron, the Lord Chancellor.

**TIBALDSTONE**, co. Gloucester.

Pop. 938.

A hundred situated on the north side of the county, containing three parishes.

**TIBBERMUIR**, shire of Perth, S.

P. T. Perth (40½) 4½ m. W. Pop. 1634.

A parish about eight miles long, two broad, and containing 4670 Scotch acres, of which about 4300 are cultivated, and the remainder either underwood or consisting of muir and moss. The surface presents a gradual slope from north to south, but abruptly descends on the east to the plain watered by the river Almond; upon the banks of which are several cotton manufactories, with extensive printing and bleaching fields, and from which a canal to the town of Perth was cut at a very early period, mention being made of it in ancient charters, dated so far back as 1244. Living in the presbytery of Perth and synod of Perth and Stirling; patron, the Crown. The church is ancient. Huntingtower Castle, in this parish, formerly the seat of the Ruthven or Gowrie family, is now occupied by calico-printers. It is celebrated by historians as the scene of the enterprise termed the "Raid of Ruthven," or confinement of James VI. in 1582, by the Earl of Gowrie and his confederates; also for a place named "The Maiden's Loup," from an astonishing exploit performed by a young lady, who, on hearing the approach of footsteps while giving the meeting to her lover in an apartment of one of the towers, rushed to the battlements, and took the desperate leap of nine feet four inches, across a chasm sixty feet deep, to the top of the opposite tower, upon which she alighted in safety. Huntingtower gives the title of Baron to the family of Tollemache, earls of Dysart. At the eastern extremity of the parish are the remains of a Carmelite priory; founded by a Bishop of Dunkeld in 1262; and near it was fought the first battle between Montrose and the Covenanters, in which the latter suffered a complete defeat.

**TIBBERTON**, co. Gloucester.

P. T. Newent (112) 3½ m. SE. Pop. 282.

A parish in the hundred of the duchy of Lancaster; living, a dis. rectory in the archdeaconry of Hereford and diocese of Gloucester; valued in K. B. 7*l.* 16*s.* 0*d.*; church ded. to the Holy Trinity; patron (1829) W. Bushell, Esq. The Gloucestershire and Herefordshire Canal passes near this place.

**TIBBERTON**, eo. Salop.

P. T. Newport (142) 4 m. W b N. Pop. 303.

A chapelry in the parish of Edgmond and Newport division of the hundred of Bradford South; living, a curacy, subordinate to the rectory of Edgmond, in the archdeaconry of Salop and diocese of Lichfield and Coventry, not in charge; church ded. to All Saints; patronage with Edgmond rectory.

**TIBBERTON**, eo. Worcester.

P. T. Worcester (111) 4 m. ENE.  
Pop. 288.

A parish in the middle division of the hundred of Oswaldslow; living, a dis. vicarage in the archdeaconry and diocese of Worcester; valued in K. B. 3*l.* 15*s.* 10*d.*; ann. val. P. R. 75*l.* 15*s.* 1*d.*; church ded. to St. Nicholas; patrons, the Dean and Chapter of Worcester. The Birmingham and Worcester Canal passes through this parish.

**TIBENHAM**, eo. Norfolk.

P. T. St. Mary Stratton (100) 5 m. WSW.  
Pop. 553.

A parish in the hundred of Depwade; living, a dis. vicarage in the archdeaconry of Norfolk and diocese of Norwich; valued in K. B. 7*l.* 6*s.* 8*d.*; ann. val. P. R. 60*l.*; church ded. to All Saints; patron, the Bishop of Ely.

**TIBERTON**, eo. Hereford.

P. T. Hereford (135) 10 m. W. Pop. 146.

A parish in the hundred of Webtree; living, a curacy, subordinate to the vicarage of Madley, in the archdeaconry and diocese of Hereford, not in charge; church ded. to St. Mary; patronage with Madley vicarage.

**TIBRACH**, or **TIPPERAGHNY**, or **TYBROUGHNY**, co. Killkenny, Leinster, I.

P. T. Carrick-on-Suir (110) 3 m. SE.  
Pop. with White Church.

A parish in the barony of Iverk, situated upon the river Snir; living, a rectory and vicarage, forming part of the union of Fiddown, in the diocese of Ossory and archdiocese of Dublin; valued in K. B. 1*l.* 16*s.* 11*d.*; patron, the Bishop. Anciently a town of some consequence stood here, and, at the period of the arrival of the English it is said to have been held in much estimation. An upright stone is shown here as the *terminus*, or boundary between the counties of Tipperary and Killkenny. St. Dominic, or Modomnoe, flourished here about the middle of the sixth century, and his festival is observed on the 13th of February.

**TIBSHELF**, eo. Derby.

P. T. Alfreton (139) 4 m. NE b N. Pop. 711.

A parish in the hundred of Scarsdale. Many of the inhabitants are employed in the manufacture of stockings, and in the neigh-

bourhood are extensive collieries. The living is a dis. vicarage in the archdeaconry of Derby and diocese of Lichfield and Coventry; valued in K. B. 4*l.* 5*s.* 3*d.*; church ded. to St. John the Baptist; patron (1829) W. A. Lord, Esq.

**TIBTHORPE**, E. R. eo. York.

P. T. Great Driffield (196) 5 m. WSW.  
Pop. 221.

A township in the parish of Kirk Burn and Bainton Beacon division of the wapentake of Harthill. Here is a Wesleyan meeting-house.

**TICEHURST**, eo. Sussex.

P. T. Wadhurst (42) 4 m. ESE. Pop. 1966.

A parish in the hundred of Shoyswell, rape of Hastings; living, a vicarage in the archdeaconry of Lewes and diocese of Chichester; valued in K. B. 18*l.* 7*s.* 6*d.*; church ded. to St. Mary; patrons, the Dean and Chapter of Canterbury,

**TICHBOURNE**, or **TITCHBOURNE**, eo. Southampton.

P. T. New Alresford (57) 2½ m. SW.  
Pop. 257.

A parish in the hundred of Fawley, Fawley division; living, a curacy subordinate to the rectory of Cheriton, and a peculiar in the diocese of Winchester, not in charge; church ded. to St. Andrew; patronage with Cheriton rectory.

**TICHFIELD**, eo. Southampton.

Pop. 4800.

A hundred in the Portsdown division and south side of the county, bounded on the west and north-west by the Southampton water; it contains three parishes.

**TICHMARSH**, or **TITCHMARSH**, eo. Northampton.

P. T. Thrapston (73) 2 m. ENE. Pop. 748.

A parish in the hundred of Navisford; living, a rectory in the archdeaconry of Northampton and diocese of Peterborough; valued in K. B. 45*l.*; church ded. to the Holy Trinity; patron (1829) Lord Lilford.

**TICKENCOTE**, eo. Rutland.

P. T. Stamford (89) 3 m. NW b W. Pop. 126.

A parish in the hundred of East; living, a dis. rectory in the archdeaconry of Northampton and diocese of Peterborough; valued in K. B. 6*l.* 5*s.* 8*d.*; ann. val. P. R. 130*l.*; church ded. to St. Peter; patron (1829) John Wingfield, Esq.

**TICKENHAM**, eo. Somerset.

P. T. Bristol (114) 9 m. W b S. Pop. 405.

A parish in the hundred of Portbury; living, a dis. vicarage with the rectory of Portbury, in the archdeaconry of Bath and diocese of Bath and Wells; valued in K. B. 8*l.* 15*s.* 5*d.*; church ded. to St. Quiricus and Julietta; patronage with Portbury rectory. Near this place are the remains of a Roman camp, enclosing an area of about an acre.

**TICKHILL**, W. R. eo. York.

P. T. Bawtry (153) 4 m. W. Pop. of Pa. 1884.  
Of To. 1834. Fairs, Aug. 21, for cattle and various articles of merchandise.



A disused market-town and parish in the lower division of the wapentake of Strathforth and Tickhill. It is situated in a fertile valley on the border of Nottinghamshire; the streets are disposed in the form of a cross, and in the centre stands the market-cross, a circular stone building erected in 1776; the houses are in general of respectable appearance, but built in a straggling manner. A very extensive trade was formerly carried on in malt, but at present there are not more than three kilns; a few of the inhabitants are employed in a small paper manufactory. Manorial courts leet and baron are held annually. The living is a dis. vicarage in the archdeaconry and diocese of York; valued in K. B. 7*l.* 2*s.* 6*d.*; patron (1829) J. S. Foljambe, Esq. The church, which is dedicated to St. Mary, is a spacious and handsome structure, with a lofty and beautiful tower, and contains several ancient monuments; it appears to be of the age of Edward III., but having been greatly injured by lightning in 1825, it has recently been entirely repaired. Here are meeting-houses for Independents and Wesleyan Methodists. The national school, in which sixty boys and forty girls are educated, is supported by voluntary contributions. Near the church is a Maison-de-Dieu, consisting of fourteen almshouses for poor widows. On the south-east side of the town are the remains of Tickhill Castle, which is said to have been erected by Roger de Busli, one of the followers of William the Conqueror; at the commencement of the civil wars this castle was garrisoned for the king, but after a siege of two days it was obliged to surrender, and it was soon after dismantled by order of Parliament. The ruins consist of the mound on which the foundations of the keep are visible, part of the external walls, and a dilapidated Norman gateway. The northern part of the structure, by considerable repairs and additions, has been converted into a modern residence, and the ground within the walls formed into gardens and shrubberies. John of Gaunt, Duke of Lancaster, formerly resided at this castle. In an adjacent vale are the remains of a priory of Augustine friars, founded in the reign of Henry III., now occupied as a farm-house.

#### TICKILLEN, co. Wexford, Leinster, I.

P. T. Wexford (94) 3 m. NW. Pop. 926.

A parish in the barony of Shelmalier, situated upon the river Slaney; living, a vicarage, forming part of the union of Ardcolme, in the diocese of Ferns and archdiocese of Dublin; valued in K. B. 18*s.* 5½*d.*; patron, the Bishop.

#### TICKNALL, co. Derby.

P. T. Ashby-de-la-Zouch (115) 6 m. N b W. Pop. 1274.

A parish in the hundred of Repton and Gresley; many of the inhabitants are employed at the extensive lime-works in the vicinity. The living is a curacy in the archdeaconry of Derby and diocese of Lichfield

and Coventry; certified value, 26*l.*; ann. val. P. R. 87*l.*; patron (1829) Sir George Crewe, Bart. The church, which is dedicated to St. Thomas-à-Becket, has lately been repaired and beautified. Here is a chapel for Wesleyan Methodists. Forty boys are instructed in the freeschool, which has an annual income of 25*l.* The hospital, for seven decayed housekeepers, was founded and endowed with 2000*l.* by Charles Harpur, Esq., in 1771.

#### TICKTON, E. R. co. York.

P. T. Beverley (183) 2 m. NE. Pop. with Hall Bridge 110.

A township in the parish of St. John and within the liberties of the town of Beverley.

#### TIDCOMBE, co. Wilts.

P. T. Ludgershall (71) 5½ m. NNE. Pop. 237.

A parish in the hundred of Kinwardstone; living, a vicarage in the archdeaconry of Wilts and diocese of Salisbury; valued in K. B. 6*l.* 13*s.* 4*d.*; ann. val. P. R. 46*l.*; church ded. to St. Michael; patrons, the Dean and Canons of Windsor.

#### TIDDENHAM, co. Gloucester.

P. T. Chepstow (136) 2 m. NE b N. Pop. 1102.

A parish in the hundred of Westbury, occupying a considerable extent of land, formed by the rivers Severn and Wye, which unite at its southern extremity; living, a dis. vicarage in the archdeaconry and diocese of Gloucester; valued in K. B. 7*l.* 14*s.*; church ded. to St. Mary; patron (1829) — Davis, Esq.

#### TIDDINGTON, co. Oxford.

P. T. Tetsworth (42) 2 m. NNW. Pop. 176.

A hamlet in the parish of Albury and hundred of Bullington.

#### TIDESWELL, co. Derby.

London 160 m. NW b N. Pop. 2666. M. D. Wednes. Fairs, March 24; May 15; last Wednes. in July; 2d Wednes. in Sept.; and Oct. 29; for sheep and cattle.

A market-town and parish in the hundred of High Peak. The town is situated in a valley, surrounded by some of the most barren lands in the county, on the road from Chesterfield to Manchester. The inhabitants are chiefly employed in calico-weaving and mining. A court-leet and court-baron are held twice a-year. The living is a dis. vicarage and a peculiar of the Dean and Chapter of Lichfield; valued in K. B. 7*l.* 0*s.* 7½*d.*; ann. val. P. R. 120*l.*; patrons, the Dean and Chapter of Lichfield. The church, which is dedicated to St. John the Baptist, is a very handsome cruciform structure, with an embattled tower at the west end, terminated by eight crocketed pinnacles; it contains many ancient and curious monuments. Here are chapels for Roman Catholics and Wesleyan Methodists. In the free grammar-school, founded in the reign of Queen Elizabeth, from eighty to a hundred boys are instructed.



## TIDMARSH, co. Berks.'

P. T. Reading (38) 6 m. WNW. Pop. 139.

A parish in the hundred of Theale; living, a rectory in the archdeaconry of Berks and diocese of Salisbury; valued in K. B. 5*l.* 2*s.* 6*d.*; church ded. to St. Laurence; patron (1829) R. Hopkins, Esq.

## TIDMINGTON, co. Worcester.

P. T. Shipston-upon-Stour (83) 2½ m. S b E. Pop. 70.

A parish in the upper division of the hundred of Oswaldslow; living, a rectory with that of Shipston-upon-Stour, in the archdeaconry and diocese of Worcester, not in charge; patronage with Shipston-upon-Stour rectory.

## TIDWORTH, NORTH, co. Wilts.

P. T. Ludgershall (71) 2½ m. SW b W. Pop. 327.

A parish in the hundred of Amesbury; living, a rectory in the archdeaconry and diocese of Salisbury; valued in K. B. 11*l.* 17*s.* 1*d.*; church ded. to the Holy Trinity; patron, the Lord Chancellor. On the summit of an isolated hill is the encampment, called Chidbury Camp; it has a double ditch and vallum, disposed in the shape of a heart, and occupies an area of seventeen acres. Robert Maton, a celebrated divine, was born in this parish, about the year 1607.

## TIDWORTH, SOUTH, co. Southampton.

P. T. Ludgershall (71) 2 m. SW b S. Pop. 198.

A parish in the hundred of Andover, Andover division; living, a rectory in the archdeaconry and diocese of Winchester; valued in K. B. 14*l.* 15*s.* 2½*d.*; church ded. to St. Mary; patron (1829) T. A. Smith, Esq.

## TIFFIELD, co. Northampton.

P. T. Towcester (60) 3 m. N b E. Pop. 127.

A parish in the hundred of Towcester; living, a rectory in the archdeaconry of Northampton and diocese of Peterborough; valued in K. B. 9*l.* 9*s.* 7*d.*; church ded. to St. John; patrons (1829) Thomas Flesher and others.

## TIFTALA, shire of Orkney and Shetland, S.

A small island in the Pentland Firth, noted for being surrounded by dangerous whirlpools.

## TILBROOK, co. Bedford.

P. T. Kimbolton (63) 1½ m. NW b W. Pop. 297.

A parish in the hundred of Stodden; living, a rectory in the archdeaconry of Bedford and diocese of Lincoln; valued in K. B. 13*l.* 10*s.*; church ded. to All Saints; patron (1829) Lord St. John. Here is an endowed Sunday-school.

## TILBURY, co. Essex.

P. T. Castle Hedingham (48) 4 m. NNW. Pop. 213.

A parish in the hundred of Hinekford; living, a rectory in the archdeaconry of Mid-

dlesex and diocese of London; valued in K. B. 8*l.*; patron (1829) John Fisher, Esq.

## TILBURY, co. Essex.

P. T. Gray's Thurrock (24) 3½ m. E. Pop. 249.

A parish in the hundred of Barstable, situated on the banks of the Thames, exactly opposite to Gravesend, with which town and the interior of Kent, there is a constant communication by means of ferry-boats. The living is a rectory with the curacy of West Lea, in the archdeaconry of Middlesex and diocese of London; valued in K. B. 20*l.*; church ded. to St. James; patron, the King. Tilbury Fort stands close to the banks of the Thames, partly in this parish and partly in that of Chadwell; it was originally a block-house, erected in the reign of Henry VIII.; but after the memorable attack of the Dutch fleet in 1667, it was converted into a regular fortification, to which considerable additions have since been made. It is surrounded by a deep wide fosse, and is mounted with several formidable batteries; it contains comfortable barracks and other accommodations for the garrison, which consists of a fort-major, and a detachment of invalids. In the neighbourhood some traces of the camp, formed to oppose the invasion of the Spanish Armada, in the reign of Elizabeth, are still visible. In a chalk-hill, near this place, are several curious caverns, called Danes Holes, they are constructed of stone, narrow at the entrance, and very spacious at the depth of thirty feet.

## TILBURY, EAST, co. Essex.

P. T. Gray's Thurrock (24) 5 m. E b S. Pop. with East Lea liberty 264.

A parish in the hundred of Barstable, situated near that part of the Thames called the Hope, where, on Hope Point, is a battery for the defence of the river below Tilbury Fort. The living is a dis. vicarage, with the curacy of East Lea, in the archdeaconry of Middlesex and diocese of London; valued in K. B. 13*l.* 6*s.* 8*d.*; ann. val. P. R. 150*l.*; church ded. to St. Catherine; patron, the Lord Chancellor. Here was an ancient ferry over the Thames, said to be the place where Claudius passed in pursuit of the Britons. The lofty tower of the ancient manor-house of Gossalyne was battered down by the Dutch fleet in the reign of Charles II.

## TILDESLEY, or TYLDERSLEY, co. Pal. of Lancaster.

P. T. Newton-in-Makerfield (193) 8 m. NE b E. Pop. 4325.

A township and chapelry in the parish of Leigh and hundred of West Derby, pleasantly situated, and commanding a delightful prospect over seven counties. About the year 1780 it contained only three families; since which time it has surprisingly increased to its present population. The manufacture of cotton, which is extensively carried on, and weaving, agriculture, and the neighbouring collieries, which are very considerable, constitute the principal employment

of the inhabitants. The Leeds and Liverpool Canal, which also extends to Manchester, passes within two miles of this place. The living is a curacy in the archdeaconry and diocese of Chester, not in charge; patron, the Vicar of Leigh. The church, which is dedicated to St. George, is a handsome Gothic structure, with a spire rising to the height of 150 feet, and was recently erected under the late acts of parliament. Here are chapels for the connexion of the late Countess of Huntingdon and Wesleyan Methodists. The national school, erected in 1827, is calculated to contain 250 boys, and as many girls, and is supported by subscription, and small weekly payments from the scholars. In 1828 a subscription library was established. Here are the remains of a very ancient brick building, called the Dam House; and near it the ruins of another, still more ancient.

**TILEHURST, or TYLEHURST, co. Berks.**

P. T. Reading (38) 3 m. W. Pop. 1760.

A parish in the hundred of Reading, situated between the rivers Thames and Kennet; living, a rectory and a vicarage united in the archdeaconry of Berks and diocese of Salisbury; valued in K. B. 21*l.* 15*s.* 2*d.*; patron (1829) Mrs. Sheppard, who erected and supported the national schools for both sexes. The church, which is ded. to St. Michael, contains some ancient brasses, and a splendid monument. Here is a chapel for Wesleyan Methodists. Richard Lloyd, the learned bishop of Worcester, was born here in 1627.

**TILFORD, co. Surrey.**

P. T. Farnham (38) 3 m. SE.  
Pop. with Culverlands.

A tithing in the parish and hundred of Farnham.

**TILESWORTH, co. Bedford.**

P. T. Dunstable (33) 3 m. NW b W.  
Pop. 246.

A parish in the hundred of Manshead; living, a dis. vicarage in the archdeaconry of Bedford and diocese of Lincoln; valued in K. B. 8*l.*; ann. val. P. R. 48*l.* 7*s.*; patron, the Lord Chancellor. The church, which is dedicated to All Saints, contains several ancient monuments.

**TILLEY, co. Salop.**

P. T. Wem (163) 1 m. S. Pop. 348.

A township in the parish of Wem and Whitchurch division of the hundred of Bradford North.

**TILlicouLTRY, shire of Clackmannan, S.**

P. T. Alloa (31) 4 m. NNE. Pop. 1163.

A parish and village, the former of an oblong form, six miles in length, about one and a half in breadth, and containing more than 6000 Scotch acres, of which two-thirds are in the Ochill Hills, including Benclough, the loftiest of the whole range, whose summit is elevated 2300 feet above the Forth. The remaining portion of the parish forms

the rich valley watered by the beautiful river Devon, and esteemed the Tempe of Scotland. Large flocks of sheep find excellent pasture upon the hills; and the arable fields produce abundant crops of corn, though the surface in some places is covered with large quartzenodules. Coal abounds every where south of the hills; ironstone is also very abundant; and here have been discovered considerable strata of septaria ironstone, which are worked by the Devon Iron Company. The other metals and minerals found in this district are silver, lead, copper, cobalt, antimony, arsenic, granite, basalt, &c. This parish, which also includes the villages of Coals-Naughton, Earls-Town, and Wester-Town, has been long famous for the manufacture of blankets, plaids, and of a species of shalloon, having worsted warp and linen waft, termed Tillicoultry serge. Living in the presbytery of Dunblane and synod of Perth and Stirling; patron, James Bruce, Esq., whose residence, Tillicoultry House, and Harvieston, the seat of John Tait, Esq., are elegant mansions. The church was erected in 1773, in a central situation. There are some remains of the old structure; also of a Druidical temple; and on an eminence termed Castle Craig, are the ruins of an ancient circular building.

**TILLINGHAM, co. Essex.**

P. T. Bradwell-near-the-Sea (51) 2 m. S b W.  
Pop. 946.

A parish in the hundred of Dengcy; living, a vicarage and a peculiar in the diocese of London; valued in 25*l.* 3*s.* 9*d.*; church ded. to St. Nicholas; patron, the Dean and Chapter of St. Paul's.

**TILLINGTON, co. Hereford.**

P. T. Hereford (135) 5 m. NW b N.  
Pop. 392.

A township in the parish of Burghill and hundred of Grimsworth.

**TILLINGTON, co. Stafford.**

P. T. Stafford (141) 1½ m. NNW. Pop. 39.

A township in the parish of St. Mary and south division of the hundred of Pirehill.

**TILLINGTON, co. Sussex.**

P. T. Petworth (49) 1 m. W b N. Pop. 681.

A parish in the hundred of Rotherbridge, rape of Arundel; living, a rectory in the archdeaconry and diocese of Chichester; valued in K. B. 13*l.* 10*s.*; patron (1829) the Earl of Egremont.

**TILMOUTH, co. Pal. of Durham.**

P. T. Coldstream (334) 4 m. NE.  
Pop. with Twizell township.

A hamlet in the parish of Norham, Northumberland, situated at the confluence of the rivers Till and Tweed. Here are the ruins of an ancient chapel or cell, dedicated to St. Cuthbert. Near these ruins is a small chapel, and an elegant mansion called Tillmouth House.

**TILMANSTONE, co. Kent.**

P. T. Deal (74) 5 m. W b S. Pop. 303.

A parish in the hundred of Eastry, lathe of



St. Augustin; living, a dis. vicarage in the archdeaconry and diocese of Canterbury; valued in K. B. 7*l.* 12*s.* 6*d.*; church ded. to St. Andrew; patron, the Archbishop of Canterbury.

**TILNEY, co. Norfolk.**

P. T. Lynn Regis (96) 4 m. SW. Pop. with Islington.

A joint parish with Islington, in Marshland division of the hundred of Freebridge.

**TILNEY, ALL SAINTS, co. Norfolk.**

P. T. Lynn Regis (96) 4 m. W b S. Pop. 404.

A parish in Marshland division of the hundred of Freebridge; living, a vicarage in the archdeaconry and diocese of Norwich; valued in K. B. 30*l.*; church ded. to All Saints; patron, Pembroke Hall, Cambridge. It includes Tilney Smeath, a common not more than three miles long and one broad, but so extremely fertile, that it is said to constantly feed 30,000 sheep and all the horned cattle belonging to seven villages.

**TILNEY, ST. LAURENCE, co. Norfolk.**

P. T. Lynn Regis (96) 6 m. SW b S. Pop. 552.

A parish in Marshland division of the hundred of Freebridge; living, a vicarage in the archdeaconry and diocese of Norwich, not in charge; church ded. to St. Laurence; patron, Pembroke Hall, Cambridge.

**TILSHEAD, co. Wilts.**

P. T. East Lavington (90) 4 m. SSE. Pop. 425.

A parish in the hundred of Branch and Dole; living, a dis. vicarage in the archdeaconry of Wilts and diocese of Salisbury; valued in K. B. 7*l.* 16*s.*; church ded. to St. Thomas-à-Becket; patron, the Lord Chancellor.

**TILSOP, co. Salop.**

P. T. Cleobury Mortimer (137) 4½ m. WSW. Pop. with Nash township.

A township in the parish of Burford and hundred of Overs.

**TILSTOCK, co. Salop.**

P. T. Whitchurch (163) 3 m. S. Pop. with Pa.

A chapelry in the parish of Whitchurch and Whitchurch division of the hundred of Bradford North; living, a curacy subordinate to the rectory of Whitchurch in the archdeaconry of Salop and diocese of Lichfield and Coventry, not in charge; ann. val. P. R. 100*l.* 10*s.*; chapel ded. to St. Giles; patrons (1829) the Trustees of the late Earl of Bridgewater.

**TILSTON, co. Pal. of Chester.**

P. T. Whitchurch (163) 9 m. NW b N. Pop. of Pa. 833. Of To. 370.

A parish and township in the hundred of Broxton; living, a rectory in the archdeaconry and diocese of Chester; valued in K. B. 12*l.* 2*s.* 11*d.*; church ded. to St. Mary; patron (1829) T. Tyrwhitt Drake, Esq. The Chester Canal passes through this parish.

**TILSTON, FERNIALL, co. Pal. of Chester.**

P. T. Tarporley (178) 3 m. SE. Pop. 166.

A township in the parish of Bunbury and hundred of Eddisbury.

**TILTEY, co. Essex.**

P. T. Thaxted (41) 3 m. S b W. Pop. 78.

A parish in the hundred of Dunmow; living, a donative and a peculiar in the diocese of London; certified value, 30*l.*; ann. val. P. R. 30*l.*; patron (1829) Lord Viscount Maynard. The church, which is dedicated to St. Mary, constitutes the remains of an abbey of Cistercian monks founded about the year 1152, and situated in a beautiful vale surrounded by trees.

**TILTON-ON-THE-HILL, co. Leicester.**

P. T. Leicester (96) 10½ m. E b N. Pop. 399.

A parish in the hundred of East Goscote; living, a vicarage in the archdeaconry of Leicester and diocese of Lincoln; valued in K. B. 12*l.* 16*s.* 8*d.*; church ded. to St. Peter; patron (1829) the Rev. George Greaves.

**TILTS, W. R. co. York.**

P. T. Doncaster (162) 4 m. N b W. Pop. with Langthwaite.

A township in the parish of Doncaster and lower division of the wapentake of Straf-forth and Tickhill.

**TIMAHOE, co. Killdare, Leinster, I.**

P. T. Killcock (18) 9 m. SW. Pop. 1285.

A parish in the barony of Claine, and in the vicinity of the extensive Bog of Allen. The portion of this great tract, usually called Timahoe Bog, covers 12,878 acres. The living is an entire rectory united with the rectory of Ballymacwilliam, in the diocese of Killdare and archdiocese of Dublin, not possessing either church or parsonage, although there is a glebe of twelve acres annexed to it; patron, the King. Area of parish, 1935 acres of land. Here are the ruins of a church.

**TIMAHOE, or TIMOHOE, Queen's Co. Leinster, I.**

P. T. Stradbally (49) 5 m. SW. Pop. 263.

M. D. Mond. Fairs April 5; July 2; and Oct. 18.

A village in the parish of the same name and barony of Stradbally, or, according to some distributions, in Cullinagh barony; living, a rectory united with Tullomoy, Fossey, and Killclonbrock, in the diocese of Leighlin and archdiocese of Dublin; valued in K. B. 4*l.* 6*s.* 2*d.*; and, by commutation for tithes, 387*l.* 13*s.* 10*d.* annually, of which the incumbent receives but 129*l.* 4*s.* 7½*d.*; patron, the Marquis of Lansdown. A monastery was founded here, some time in the tenth century, by O'More, of Leix, and dedicated to St. Mochoe, who died A. D. 497. It was called Teach-Mochoe, whence the present name of Timaghoe. In 1142 the abbey was burned down, and after the general suppression, and in the reign of Elizabeth, its possessions were granted to Sir Thomas Loftus. They subsequently passed, probably by marriage, into the proprietary of the Cosby family. In the year 1635 Sir Thomas Loftus expired in his castle of Timaghoe; and in 1642 the Irish, under General Preston, were defeated by Monk, near to this place. The ruins of the castle and church still remain, and the stump of an ancient pillar-tower.



**TIMBERLAND**, co. Lincoln.

P. T. Sleaford (115) 8 m. NE b N. Pop. 1183.  
A parish in the wapentake of Langcote, parts of Kesteven; living, a dis. vicarage in the archdeaconry and diocese of Lincoln; valued in K. B. 12*l.* 2*s.* 11*d.*; church ded. to St. Andrew; patron (1829) Sir T. Whichcote, Bart. Here is a chapel for Wesleyan Methodists.

**TIMBERSCOMBE**, co. Somerset.

P. T. Dunster (162) 3 m. WSW. Pop. 409.  
A parish in the hundred of Carhampton; living, a dis. vicarage and a peculiar in the diocese of Bath and Wells; valued in K. B. 6*l.* 10*s.*; ann. val. P. R. 140*l.* The church, which is dedicated to St. Michael, has an embattled tower surmounted by a spire; patron, the Prebendary of Timberscombe in Wells cathedral. Here is an endowed school in which from fifty to sixty children are instructed on the Madras system.

**TIMBLE, GREAT**, W. R. co. York.

P. T. Otley (205) 5½ m. NNW. Pop. 233.  
A township in the parish of Fewston and lower division of the wapentake of Claro.

**TIMBLE LITTLE**, W. R. co. York.

P. T. Otley (205) 5 m. N b W. Pop. 62.  
A township in the parish of Otley and liberty of Cawood, Wistow, and Otley.

**TIMOLEAGUE**, co. Cork, Munster, I.

P. T. Bandon (186) 7½ m. S. Pop. of Pa. 1011.  
Of To. 707. Fairs, March 28; July 5; Aug. 21; and Dec. 7.

A market-town in the parish of the same name, the latter being partly in the east division of East Carbery barony, and extending also into the united baronies of Ibaune and Barryroe, situated at the embouchure of the Arigadeen river, and at the western extremity of Courtmasherry Bay. Although placed in a fertile and populous vicinity, and admirably calculated for a commercial mart, its proximity to Bandon and Cloghnakilty continues to retard its aggrandisement. The river is navigable for sloops up to the town, and by lighters two miles further. The cotton manufacture, however, has obtained a solid footing in this town. The living is a rectory and corps of a prebend in the diocese of Ross and archdiocese of Cashel; valued in K. B. 4*l.*; and, by commutation for tithes, 413*l.* 8*s.* 8½*d.* annually. Here are a church and parsonage, with about nine acres of glebe; patron, the Bishop of Cork. A Franciscan friary was founded here in the beginning of the fourteenth century, by the Lord of Ibaune, and in the chapel attached to it, Edmund Decourcy, Bishop of Ross, was interred A. D. 1518; he was a distinguished favourite of King Henry VII. Here is also a monument to the M'Carthy-Reaghs, and another, also ancient, to the memory of the O'Cuillanes. The festival of the patron saint, Molaga, is observed on the 26th of January, and the holy well, dedicated to the Virgin Mary, visited on the 8th of May. The

ruins of the fine castles of the Barretts and the O'Shaughnaseys adorn the vicinity.

**TIMOLIN**, co. Killdare, Leinster, I.

P. T. Ballytore (35) 1 m. S. Pop. 3898.  
Fairs, Easter Mon. and June 28.

A village in the parish of the same name, the latter being partly in Killkea and Moone baronies, and partly in Narragh and Rheban East, situated upon the river Griss. The living is a rectory and vicarage, united with the benefices of Belan, Rathtoole, Killelane, and Moon, in the dioceses of Dublin and Glendalough and archdiocese of Dublin; the rectory is valued in K. B. 8*l.* 17*s.* 2¾*d.*; and, by commutation for tithes, 127*l.* 10*s.*; annual value of vicarage, 63*l.* 15*s.* Here are a church and parsonage with nineteen acres of glebe; patron, the Archbishop of Dublin. A monastery for regular canons was founded here at an early period, of which Doulip M'Scalvoy, who died in 927, was abbot. Some time in the reign of King John, a convent under the invocation of the Virgin Mary, was founded here by Robert, son of Richard, Lord of Noragh, for Aroacian nuns, and his granddaughter, Lecelina, was placed over it.

**TIMOOLE**. See *Tymole*.**TIMOTHAN**, co. Dublin, Leinster, I.

P. T. Dublin adjacent. Pop. not specified.  
A parish within the liberties of the city of Dublin; living, an unendowed prebendary in the cathedral of St. Patrick, in the united dioceses of Dublin and Glendalough and archdiocese of Dublin; valued in K. B. 9*l.* 4*s.* 7½*d.*; patron, the Archbishop.

**TIMPERLEY**, co. Pal. of Chester.

P. T. Nether Knutsford (172) 8½ m. NNE.  
Pop. 683.  
A township in the parish of Bowdon and east division of the hundred of Bucklow.

**TIMSBURY**, co. Somerset.

P. T. Pensford (116) 5 m. SE b S. Pop. 1090.  
A parish in the hundred of Chew, containing several coal-mines, which supply the city of Bath; living, a rectory in the archdeaconry of Bath and diocese of Bath and Wells; valued in K. B. 11*l.* 19*s.* 9½*d.*; church ded. to St. Mary; patron, Baliol College, Oxford. Here is a chapel for Wesleyan Methodists, and a small bequest for the instruction of fifteen poor children. The Radford Canal passes through this parish.

**TIMSBURY**, co. Southampton.

P. T. Romsey (73) 3 m. N b W. Pop. 188.  
A parish in the hundred of King's Sombourne, Andover division; living, a curacy in the archdeaconry and diocese of Winchester, not in charge; ann. val. P. R. 24*l.* and 400*l.* Queen Anne's bounty; church ded. to St. Andrew; patron (1829) William Chamberlayne, Esq. Here is a meeting-house for Wesleyan Methodists. The Andover Canal passes through the parish.

**TIMWORTH**, co. Suffolk.

P. T. Bury St. Edmund's (71) 4 m. N b E.  
Pop. 210.

A parish in the hundred of Thedwestry; living, a rectory with that of Culford and Ingham, in the archdeaconry of Sudbury and diocese of Norwich; valued in K. B. 9*l.* 17*s.* 11*d.*; church ded. to St. Andrew; patronage with the rectory of Culford and Ingham.

**TINDALE**, co. Northumberland.

Pop. 39,382.

The largest of the six wards of this county forming the south-west portion of the same, and is bounded on the north by Coquetdale, and east by Castle and Morpeth wards, on the south by Durham and a part of Cumberland, west by Scotland. It contains thirty-three parishes, including the six market-towns of Hexham, Haltwhistle, Allerdale, Bellingham, Corbridge and Stamfordham, besides four chapelries and a hundred and fifty-six townships.

**TINEHALY**, co. Wicklow, Leinster, I.

Dublin 53 m. S b W. Pop. 412. Fairs, 1st Wed. in Jan.; Feb. 7; 2d Wed. O. S. in March; May 8; last Wed. in June; Aug. 7; and Nov. 7.

A post and fair town in the parish of Killcommon and barony of Ballinacor, situated upon the infant Derry.

**TINEHINCH**, co. Carlow, Leinster, I.

P. T. Craig (75) m. Pop. 502. Fairs, May 1 and Sept. 29.

A village in the parish and barony of St. Mullins.

**TINEHINCH**, Queen's County, Leinster, I.

Pop. 14,520.

One of nine baronies into which the county is divided. It comprehends four parishes and the market-town of Monntmellick.

**TINEHINCH**, Queen's County, Leinster, I.

P. T. Clonastee (60) m. Pop. with Pa. Fair, Oct. 29.

A village in the parish of Killmanman and barony of Tinehinch.

**TINEHINCH**, co. Wicklow, Leinster, I.

P. T. Bray (12) 4 m. W. Pop. with Pa.

A townland in the parish of Stagonill and barony of Rathdown, situated upon the river Glenisloreane. Tinehinch House, the seat of James Grattan, Esq., was the favourite residence of the celebrated statesman and orator, Henry Grattan.

**TINGEWICK**, co. Buckingham.

P. T. Buckingham (55) 3 m. W b S. Pop. 832.

A parish in the hundred of Buckingham, it formerly had a market which is now discontinued; living, a rectory in the archdeaconry of Buckingham and diocese of Lincoln; valued in K. B. 12*l.* 16*s.* 3*d.*; church ded. to St. Mary Magdalen; patron, New College, Oxford. Here is an endowed charity-school for teaching and clothing six boys and six girls.

**TINGRITH**, or **TYNGRAVE**, co. Bedford.

P. T. Woburn (41) 4 m. E b S. Pop. 155.

A parish in the hundred of Manshead; living, a dis. rectory in the archdeaconry of Bedford and diocese of Lincoln; valued in

K. B. 9*l.*; ann. val. P. R. 120*l.*; church ded. to St. Nicholas; patron (1829) Robert Trevn, Esq.

**TINGWALL**, shire of Orkney and Shetland, S.

Pop. 2309.

A parish to which is annexed the ancient parishes of Weisdale and Whiteness, in the island of Mainland, Shetland; and including Haven, Oxná, Tronday, and several other small isles, some of them four miles distant and inhabited by fishermen. The united parishes are about ten miles in length and five in breadth, but so deeply are they indented by the sea, that no part of the interior lies more than two miles from it. The soil, though fertile, is far from productive, agriculture being but little attended to. There are several lochs of fresh water, and in one of them is a verdant island called Lawting, where justice used to be administered, and to which access is afforded by a range of immense stepping-stones that could not have been placed in the position they occupy without incurring extraordinary exertion and expense. The bays of Laxfirth and Scalloway form fine harbours, and on the latter are the remains of a castle, built by the Earl of Orkney in 1601, and an ancient village, both bearing the name of the bay. In Laxfirth there is an abundance of salmon, and off the coast is a recently discovered cod-bank upon which there is a very productive fishery, and to which the increase of the population in Tingwall is mainly attributable. The living is in the presbytery of Shetland and synod of Orkney; patron, Lord Dundas. Here are two churches distant about three miles from each other. This remote parish is celebrated in the ecclesiastical annals of Scotland for its process of augmentation, on the decision of which depended the incomes of the Scottish clergy, in whose favour it was ultimately settled by the house of peers.

**TINHEAD**, co. Wilts.

P. T. Westbury (99) 4 m. N b E. Pop. 472.

A tithing in the parish of Edington and hundred of Whorwelsdown.

**TINKLETON**, co. Dorset.

P. T. Dorchester (119) 5½ m. E. Pop. 142.

A parish in the hundred of Piddletown, Dorchester division, situated near the river Frome; living, a dis. rectory in the archdeaconry of Dorset and diocese of Bristol; valued in K. B. 5*l.* 11*s.* 8*d.*; ann. val. P. R. 100*l.*; patron (1829) Mrs. Sturt.

**TINSLEY**, W. R. co. York.

P. T. Rotherham (160) 3 m. SW b W. Pop. 327.

A chapelry in the parish of Rotherham and upper division of the wapentake of Strafforth and Tickhill; living, a curacy, subordinate to the vicarage of Rotherham, in the archdeaconry and diocese of York; certified value, 29*l.* 18*s.*; ann. val. P. R. 111*l.*; patron (1829) Earl Fitzwilliam.



**TINTAGELL**, co. Cornwall.

P. T. Bossiney (230) 1 m. W.  
Pop. with Bossiney 877.

A parish in the hundred of Lesnewth, situated near the Bristol Channel; living, a vicarage in the archdeaconry of Cornwall and diocese of Exeter; valued in K. B. at 8*l.* 11*s.* 3*d.*; patrons, the Dean and Canons of Windsor. The church, which is dedicated to St. Simphorian, contains a curious Norman font. Partly on a stupendous crag, almost surrounded by the sea, and partly on the mainland, are the venerable remains of King Arthur's Castle, separated by an immense chasm, 300 feet deep, over which there was formerly a drawbridge. The ruins consist of huge scattered masses, and of walls pierced with loopholes, for discharging arrows. Till within a few years of the reign of Elizabeth, this fortress had a governor, and was used as a state prison for the duchy of Cornwall. Richard, Earl of Cornwall, here entertained his nephew, David, Prince of Wales, during the rebellion of the latter against Henry III.

**TINTERN**, or **KINNEAGH**, co. Wexford, Leinster, I.

P. T. Feathard Wex (108) 3 m. N. Pop. 5575.  
Fair, March 21; May 12; and Sept. 21.

A village and parish in the barony of Shelburne, situated upon the sea-coast; living, an inappropriate curacy, united with those of Owenduffe and Clonmines, in the diocese of Ferns and archdiocese of Dublin; patron, C. Coclough, Esq. Here are a parish church and two Roman Catholic chapels. The poor-school consists of nearly 700 children, and is endowed by the Coclough family, whose noble seat is at this place. William, Earl of Pembroke, being in imminent peril at sea, vowed that he would found an abbey on that place where he should arrive in safety; this was the bay of Tintern. He erected this abbey, in conformity with his vow, dedicated it to the Virgin Mary, and brought hither a number of Cistercian monks, from Tintern Abbey, in Monmouthshire, to whom he granted extensive possessions near the river Bann.

**TINTERN, PARVA**, co. Monmouth.

P. T. Chepstow (136) 5 m. N. Pop. 235.

A parish in the upper division of the hundred of Ragland; living, a dis. rectory in the archdeaconry and diocese of Llandaff; valued in K. B. 2*l.* 1*s.* 5½*d.*; ann. val. P. R. 106*l.* 18*s.* 5*d.*; church ded. to St. Michael; patron, — Gale, Esq.

**TINTINHULL**, co. Somerset.

Pop. 3919.

A hundred situated towards the south side of the county, between the Yeo and Parrett; it contains seven parishes, including the borough of Ilchester.

**TINTINHULL**, co. Somerset.

P. T. Ilchester (121) 2 m. SW. Pop. 393.

A parish in the hundred of Tintinhull, situated near the navigable river Ivel; living, a dis. vicarage in the archdeaconry of Wells

and diocese of Bath and Wells; valued in K. B. 9*l.* 8*s.* 9*d.*; ann. val. P. R. 60*l.*; church ded. to St. Margaret; patron (1829) the Right Hon. W. Arbuthnot.

**TINTWISTLE**, or **TINGETWISSEL**, co. Pal. of Chester.

P. T. Stockport (176) 9 m. NE & E. Pop. 1580. Fairs, May 2 and Nov. 1, for cattle.

A township in the parish of Mottram, in Longden Dale and hundred of Macclesfield, situated on an acclivity rising from the western bank of the river Etheron; it was anciently a borough, and had a court-leet, but is now only a member of the lordship of Mottram, in Longden Dale. The inhabitants are principally employed in the manufacture of cotton and woollen goods, and at the stone-quarries in the vicinity. Here is a chapel for Calvinistic Methodists, with a school, in which about 400 children are instructed.

**TINWALD** shire of Dumfries, S.

P. T. Dumfries (71½) 5 m. NE. Pop. 1248.

A parish, to which the ancient parish of Trailflat was united in 1650. They are together six miles in length by four in breadth, the surface exhibiting a gradual rise from the eastern and western extremities to the centre, and there forming a low ridge, extending from north to south. The soil for the most part is arable, and very productive. Living in the presbytery and synod of Dumfries; patron, the Marquis of Queensbury. The church was rebuilt in 1763. In this parish is Amisfield House, a seat of the Earl of Wemyss, anciently the baronial castle and residence of the family of Charteris; its lofty and picturesque tower still remains on the south-west of the present dwelling-house. The adjacent village of the same name was erected into a burgh of barony by Charles I., with a weekly market and an annual fair; it stands on a branch of the great Roman road from Burnswark, terminating in the parish of Dunseore, and near it are vestiges of an old castellum. On Barsell Hill, about a mile from the church, are traces of a British fortification. Lochar Moss, in which a variety of ancient warlike weapons and culinary utensils have been found, appears to have been at some very remote period no other than an inlet of the sea; in corroboration of which we find it stated by a Spanish historian that the Tinwald Isles formed the best harbour in Scotland.

**TINWELL**, co. Rutland.

P. T. Stamford (89) 2 m. WSW.  
Pop. with Ingthorpe hamlet 245.

A parish in the hundred of East, situated on the north bank of the Welland; living, a rectory in the archdeaconry of Northampton and diocese of Peterborough; valued in K. B. 12*l.* 10*s.* 5*d.*; patron (1829) the Marquis of Exeter. The church, which is ded. to All Saints, is a very ancient edifice. Here is a small endowment for the instruction of children.

## TIPNOAK, co. Essex.

Pop. 3058.

A hundred situated in the rape of Bramber, and near the centre of the county, containing three parishes.

## TIPPER, co. Killdare, Leinster, I.

P. T. Naas (19). Pop. 652.

A parish in the barony of North Naas; living, a rectory and corps of a prebend in the diocese of Dublin and Glendalough and archdiocese of Dublin; valued in K. B. 15*l.* 4*s.* 7½*d.*; patron, the Archbishop.

## TIPPERARY, County of, Munster, I.

N to S 73½ m. E to W 39½ m. No. of acres 882,398. Baronies 11. Cities 1. Boroughs 1. Market-towns 7. Parishes 186. Pop. 346,896. Memb. of Pt. 4. Dioceses of Cashel and Emlly. Archdiocese of Cashel.

One of the six counties included in the province of Munster, as well as being one of the most comprehensive in Ireland. Its western boundary is washed by the noble river Shannon; and touched by part of the county of Limerick. Waterford and Cork counties form its southern limit; the Queen's County and Killkenny confine it on the east, while the King's County forms the boundary of its narrow dimensions it assumes upon the north. Though occupied by several mountain ranges, yet so much does the great area of level country exceed the elevated grounds, that Tipperary may be deemed a level district. The south-eastern angle is encumbered by the Sliebh-na-mann Mountain. The dreary hills of Knock-mele-down separate Waterford from Tipperary, and stand on an extensive base. The Galtees, a remarkable chain, arise near Caher, and extend to the boundaries of Limerick and Cork; and the Sliebh-na-much interpose between these and the vicinity of the town of Tipperary. The most extensive mountainous area is situated on the north-west of the county adjoining Limerick, and intercepting the baronies of Upper and Lower Ormond. In these are comprehended the conspicuous group called the Keapers, and the Silver-mine Mountains. With the exception of these rugged regions, and 36,025 acres of bog, the surface and soil are not only fair and fruitful, but several districts are distinguished by their singular fertility. The remarkable productiveness of the vicinities of Cashel and Tipperary has obtained for them the epithet of the Golden Vale. The rivers of this county though small in number, are truly important in their character. The noble Shannon leaves the baronies of Ormond, and the Suir, takes its rise in Benduff Mountain, near to Roscrea, pursuing a southern direction, till obstructed by the Waterford Mountain, it is necessitated to alter its course; thence turning eastward it flows in a current broad and deep, along the foot of these hills, passes beneath the bridges of Clonmel and Canick, and after receiving the tributary waters of the Nore and Barrow, pours its great flood into the ocean, in Waterford haven, after a course

both graceful and salutary, 100 miles in extent. The Silver-mines and some minor streams might be added to the catalogue of county rivers, but they seem eclipsed by the greatness of their rivals, which appear to supersede the necessity of their aid in all objects, either of commerce or agriculture. The Shannon affords fish in vast quantities, salmon, pike, perch, eels, and the singular species called the Gillaroo trout. The Suir is also well supplied with fish of a similar description, the Gillaroo trout excepted, which does not appear to be taken in lakes or rivers eastward of the Shannon. Wheat is grown generally, but more especially in the rich and warm southern baronies. But this county is more remarkable for the excellence of its cattle, and sweetness of its sheep-walks, than for the number of its corn-fields. Pigs are reared here in amazing numbers, and conveyed down the Suir to the Waterford market, whither the agricultural produce of the county generally is conveyed for exportation. The soil may be said to recline on limestone, in some places on limestone gravel, and to this circumstance its fecundity may rationally be attributed. No granite appears here. Coals of the non-flaming, or stone kind, are raised near Killenaule. The field may be considered a continuation of the Leinster coal district, being separated from it by a secondary bed of limestone merely. Mines of lead have been worked in a few places; those at Silvermines were once productive, yielding a large percentage of silver; but the operations were precarious and difficult. It is contemplated to open the old works, and make another experiment. The civil division comprehends the baronies of Clanwilliam, Eliogarty, East Iffa and Offa, West Iffa and Offa, Ikerin, Killucmanagh, Middlethird, Lower Ormond, Upper Ormond, Owey and Arra, and Sliebhardagh. In these the chief places are Cashel, an ancient city and residence of the Archbishop; Clonmel the assizes-town, and also a borough; Carrick-on-Suir, a prosperous and well circumstanced town; Roscrea, Nenagh, Caher, a rapidly improving place; Thurles, Feathard, Tipperary, Emlly, an ancient city, though now a small town; Templemore, Clogheen, Newport, Killenaule, Littleton, and New Birmingham. Agriculture constitutes the principal occupation of the inhabitants, and the sale of cattle supplies their chief revenue. The coals raised here are not sufficient for the consumption of the inhabitants, who draw extensive supplies of fuel from the bogs southward of Roscrea and elsewhere. Some woollens are manufactured and stockings knitted, both for home consumption: rattens are manufactured at Carrick-on-Suir, for the public market, besides woollens and cottons at Clonmel. That reach of the Shannon which flows by this county is navigable, and facilitates the traffic with Limerick, and the river Suir opens a valuable inland navigation to the greater part of the



county, admitting large barges as far up as the town of Clonmel. A plan of a railway from Waterford to Limerick, passing through the southern part of this county, was submitted to a company of subscribers, by the late A. Nimmo, Esq., a name highly appreciated in the scientific world. Tipperary was anciently a palatinate, under the jurisdiction of the Dukes of Ormond, a power which ceased, and was suppressed after the attainder of the duke, and in the reign of George I. Amongst the ancient families may be enumerated the O'Carrolls, Butlers, O'Briens, M'Egans, O'Hickeys, O'Kearns, and Fitzgibbons. The city of Cashel and the borough of Clonmel return one member each to the Imperial Parliament, and the county returns two.

**TIPPERARY, co. Tipperary, Munster, I.**

Dublin 127 m. SW. Pop. of Pa. 1661. Of To. 6542. Fairs, April 5 and July 5; Oct. 10 and Dec. 10.

A post and fair town, extending into the parishes of Killshane, Curdangan, and Tipperary, all which are within the barony of Clanwilliam. The living is an entire rectory, united with Templenoe, Clonbulla, and Killfeacle, in the diocese and archdiocese of Cashel; valued in K. B. 1*l.* 1*s.*; and, by commutation for tithes, 27*l.* 18*s.* 5½*d.* annually. Here are both a church and parsonage; patron, the Archbishop. Area of parish, 3999 acres of land. Here is a poor-school of twenty-one boys, also a school, on the foundation of Erasmus Smith. A monastery was founded here in the reign of King Henry III., for Eremites following the rule of St. Augustin.

**TIPPERKIVEN, co. Dublin, Leinster, I.**

P. T. Blessington (18) m. Pop. 796.

A parish of the barony of Uppercross, but detached from Dublin county, and insulated by those of Wicklow and Killdare. The living is a rectory and corps of a prebend, in the diocese of Dublin and Glendalough and archdiocese of Dublin, in two portions, one valued at 4*l.* 18*s.* 5¾*d.*, the other at 3*l.* 10*s.* 10¼*d.*, and both, by commutation for tithes, at 127*l.* 10*s.* annually; patron, the Archbishop.

**TIPTON, or TIBBINGTON, co. Stafford.**

P. T. Wednesbury (117) 3 m. WSW. Pop. 11,546.

A parish in the south division of the hundred of Offlow, situated near the source of the river Trent, and has risen from an inconsiderable village to its present extent and importance from the apparently exhaustless mines of coal and ironstone with which it abounds; the former is of superior quality, and is found in strata of thirty feet in thickness, and the latter is wrought to a very considerable extent; there are not less than nine forges, with blast furnaces, for the manufacture of pig-iron, of which, more than seventy tons are made weekly. There are also large manufactories for tinned plates, soap, muriatic potash, and red lead;

and all kinds of nails, linges, fenders, fire-irons, and boilers for steam-engines, are manufactured to a great extent. Its trade is greatly facilitated by the Birmingham Canal; and several of its branches, which intersect the parish, and by which a communication is established with almost all the principal towns in the kingdom. Officers, for the internal regulation of the parish, are annually appointed at the manorial court-lect. The living is a curacy in the archdeaconry of Salop and diocese of Lichfield and Coventry; certified value 16*l.*; patron, the Prebendary of Pipa Minor, in Lichfield cathedral. The ancient church, which was dedicated to St. Martin, is now in ruins, and a commodious brick structure has been erected. Here is also a chapel for Wesleyan Methodists. Several national schools, in which more than 1000 children are instructed, are supported by means of benefactions; there are also Sunday-schools in connexion with the established church and the dissenting congregation.

**TIRAGHRILL, co. Sligo, Connaught, I.**

Pop. 24,800.

One of the seven baronies comprehended in the civil division of the county. It contains fifteen parishes, the town of Colooney, and the villages of Revastown, Gurtlowen, Ballintogher, Ballysadar, Tubberscanavin, and Ballydryhed.

**TIRAWLEY, co. Mayo, Connaught, I.**

Pop. 59,114.

The ninth of the baronies included in the civil division of the county. It comprehends sixteen parishes, the market-town of Ballina, and several hamlets. It was anciently called Hy-Firmalgaid, and contains part of Hy-Mornisg, the Auterii of Ptolemy. In this district was situated the Forest of Foelut, where the vision is said to have appeared to St. Patrick, just before his entering upon his Irish mission. The family of Cuff take the title of Baron from this place.

**TIRENASCRAGH, co. Galway, Connaught, I.**

P. T. Portumna (99) 3 m. NE. Pop. of Pa. 899. Of Vil. 153.

A village and parish in the barony of Longford, situated upon the river Shannon; living, a vicarage in the diocese of Clonfert and archdiocese of Tuam; valued in K. B. 6*s.* 8*d.*; and, by commutation for tithes, 71*l.* 1*s.* 6½*d.* annually. It is one of seven benefices constituting the union of Donaghda; patron, the Bishop.

**TIRGWALD, co. Cardigan, S. W.**

P. T. Aberystwith (208) 12 m. SE. Pop. with Pa.

A hamlet in the parish of Gwnnws and hundred of Ilar, upper division.

**TIRLEY, or TURLEY, co. Gloucester.**

P. T. Tewkesbury (103) 4 m. SW b W. Pop. with Haw Hamlet 413.

A parish partly in the lower division of the

hundred of Deerhurst and partly in the lower division of that of Westminster, situated on the banks of the river Severn, which is crossed at Ilaw by a handsome stone bridge, erected in 1824. The living is a dis. vicarage and a peculiar of Deerhurst; valued in K. B. 9*l.* 6*s.* 8*d.*; church ded. to St. Michael; patron, the Lord Chancellor. Here is also a chapel for Wesleyan Methodists. A national school was established in the year 1817.

**TIRREL**, co. Westmorland.  
P. T. Penrith (283) 3 m. SSW.  
Pop. with Pa.

A hamlet in the parish of Barton, West ward. Here is a meeting-house for the Society of Friends, and a subscription-school.

**TIR-Y-MYNACH**, co. Montgomery, N. W.  
P. T. Machynllaeth (208) 10 m. E.  
Pop. with Pa.

A township in the parish of Llanbrynmair and hundred of Machynllaeth.

**TIR-Y-MYNACH**, or **THE MONK'S LAND**, co. Montgomery, N. W.

P. T. Welchpool (171) 3 m. N. Pop. 299.

A township in the parish of Guilsfield and hundred of Pool.

**TIR-YR-ABAD**. See *Llandulas*.

**TIRY**, shire of Argyll, S.

Pop. of Island 4181. Of united Parish 5445.

An island and parish of the Hebrides, in the district of Mull, to the latter of which is annexed the ancient parish of Coll (which see), with the smaller island of Gunna, and several islets or holms in the sound of Coll. This island was anciently termed Rioghachd bar fo thuin, *i. e.* the kingdom whose summits are lower than the waves, which appellation, still familiar in the popular tales of the Hebrides, well describes its low situation, the waves being often seen from one shore, rising apparently above the level of the other; but the more modern name, Tiry, seems to be derived from Tir-i, *i. e.* the land of I or Iona, to the church of which it belonged in the time of St. Columba. It lies about sixteen miles to the westward of Mull, is eleven miles in length, averages two and a half in breadth, and contains 12,000 Scotch acres, a moiety of which is arable, and produces bear, black oats, potatoes, and lint. The surface is diversified with rocks, hillocks, and numerous small lakes, but no eminence rises higher than 250 feet above the sea; and in the centre is a beautiful plain, of about 1200 acres, across which the waves of the Atlantic frequently meet in boisterous weather, though the inhabitants have endeavoured to avert the evil consequences arising from such encroachments, by erecting barriers of stone and earth to repel them. The coast is rocky, and indented by several fine bays, of which Gott, the principal, affords excellent anchorage for ships of the larger class. The western point, termed the hill

of Cean-Mharra, presents to the ocean a number of remarkable caverns, resorted to by vast flocks of aquatic fowl. There is a regular ferry, attended however with much danger, from breakers, shifting sands, and rapid currents, across the sound to Coll, which island is three miles distant, but to all appearance was, at a remote period, joined to that of Gunna, and the latter to this, so as to have formed only one island. From Coll another stated ferry communicates with Croig Harbour, in Mull. Granite, whinstone, ironstone, and limestone, are very abundant, and a species of the latter, quarried near the shore, is beautifully variegated, takes a fine polish, and answers every purpose of marble for ornamenting the interior of dwellings. The fisheries and the manufacture of kelp (from 200 to 300 tons annually) constantly employ the greater proportion of the islanders, with whom fuel is extremely scarce, there being neither wood or peat procured in the parish, excepting the roots and trunks of trees found, as in all the Hebrides, buried in the mosses. Here is a society's school. The living is in the presbytery of Mull and synod of Argyll; patron, the Crown. Besides the church, there are vestiges of several ancient chapels, cemeteries, crosses, &c., which originally formed portions of the patrimony of the celebrated monastery of Iona or I-colum-kill. On various parts of the island are visible the remains of Duns, or Danish forts; and in one of the lakes there is an island, upon which are the ruins of an old castle approached by a drawbridge.

**TISBURY**, co. Wilts.

P. T. Hindou (94) 3½ m. SE. Pop. 2122.

A parish in the hundred of Dunworth; living, a vicarage with the curacy of East Hatch, in the archdeaconry and diocese of Salisbury; valued in K. B. 18*l.* 10*s.* 10*d.*; ann. val. P. R. 140*l.*; patron (1829) Mrs. R. Prevost. The church, which is dedicated to St. John the Baptist, is a very ancient and spacious edifice, in the Norman style of architecture, and contains numerous monuments of the Arundels of Wardour. Here is also a chapel for Independent Methodists. A small bequest is applied to teaching poor children. Wardour Castle, the seat of the noble family of Arundel, stands on an eminence, surrounded by a lawn and thick woods; it is built of freestone, and consists of a centre and two wings, and the entrance facing the north is ornamented with pilaster and half columns of the Corinthian order. At a short distance from this mansion are the venerable ruins of the ancient castle, which is of very remote origin, and was rendered unfit for habitation by the two sieges it sustained in the reign of Charles I.; the first was against a detachment of the parliamentary forces, 1300 strong, by a garrison of only twenty-five men, under the command of the Lady Blanch Arundel, who bravely defended it during five days, and at last surrendered



upon the most honourable terms; it was afterwards besieged by the royalist army, under Lord Arundel, and demolished. Sir Nicholas Hyde, Chief Justice of the King's Bench, and Lord Treasurer in the reign of James I., was born in the ancient castle, about the year 1570.

#### TISSINGTON, co. Derby.

P. T. Ashborne (139)  $4\frac{1}{2}$  m. N. Pop. 496.

A parish in the wapentake of Wirksworth; living, a curacy in the archdeaconry of Derby and diocese of Lichfield and Coventry, not in charge; ann. val. P. R. 40*l.*; church ded. to St. Mary; patron (1829) Sir H. Fitzherbert, Bart. Two small bequests are applied in teaching poor children.

#### TISTED, EAST, co. Southampton.

P. T. Alton (47) 5 m. S b W.  
Pop. with Rotherfield tithing 278.

A parish in the hundred of Selbourne, Alton, north division; living, a rectory in the archdeaconry and diocese of Winchester; valued in K. B. 16*l.*; church ded. to St. James; patron (1829) James Scott, Esq. Here is an endowed school, in which fourteen children are instructed.

#### TISTED, WEST, co. Southampton.

P. T. New Alresford (57) 5 m. SE b E.  
Pop. 206.

A parish in the hundred of Bishop's Sutton, Alton, north division; living, a donative, in the archdeaconry and diocese of Winchester, not in charge; ann. val. P. R. 60*l.*; patron, Magdalen College, Oxford.

#### TITCHFIELD, or TICHFIELD, co. Southampton.

London 78 m. Pop. 3528. M. D. Frid. Fairs, March 9 and May 14, for toys; Sept. 25, for hiring servants; and Dec. 7.

A market-town and parish in the hundred of Tichbourne, Portsdown division. It is pleasantly situated at the mouth of Southampton Water, near the Titchfield river, which is navigable for small vessels. The town is small, but well built, and inhabited by many respectable families. A court-baron is held twice a-year, and a court-leet annually, the latter having jurisdiction in all pleas of debt under 40*s.* The living is a vicarage in the archdeaconry and diocese of Winchester; valued in K. B. 6*l.* 17*s.* 3*d.*; patron (1829) P. Delme, Esq. The church, which is dedicated to St. Peter, is a spacious and ancient structure, and contains some interesting monuments. Here is a meeting-house for Independents. Twelve poor boys and twelve poor girls are educated in the charity-school, and the former are annually clothed; and twelve poor children are instructed by means of a bequest. Near the town are the ruins of Titchfield House, erected by the first Earl of Southampton, on the site, and with the materials, of an abbey for Premonstratensian canons, founded in 1231. This mansion is now in a very dilapidated state, the entrance gateway being the principal part standing; the old stables still remain, and are worthy of notice.

Charles I., was concealed in this mansion after his escape from Hampton Court, in 1647, and again, previously to resigning himself to Colonel Hammond, who conducted him to Carisbrooke Castle. Titchfield gives title of Marquis to Bentinck, Duke of Portland.

#### TITCHWELL, co. Norfolk.

P. T. Burnham Westgate (117) 5 m. W b N.  
Pop. 136.

A parish in the hundred of Smithdon; living, a rectory in the archdeaconry of Norfolk and diocese of Norwich; valued in K. B. 12*l.*; church ded. to St. Mary; patron, Eton College. Here is a chapel for Wesleyan Methodists. Four boys of this parish are entitled to the benefit of the freeschool at Brancaster.

#### TITESKIN, co. Cork, Munster, I.

P. T. Cloyne (186) 3 m. SW.  
Pop. with Aghada.

A parish in the barony of Imokilly; living, a rectory and vicarage in the diocese of Cloyne and archdiocese of Cashel, being part of the union of Aghada; valued in K. B. 2*l.*; patron the King.

#### TITLEY, co. Hereford.

P. T. Kington (153) 3 m. NE b E. Pop. 304.

A parish in the hundred of Wigmore; living, a curacy in the archdeaconry and diocese of Hereford; certified value, 19*l.*; patron, Winchester College. The church, which is dedicated to St. Peter, occupies the site of a Benedictine priory. Here is a national school. Courts leet and baron are occasionally holden here.

#### TITLINGTON, co. Northumberland.

P. T. Alnwick (308) 7 m. W b N. Pop. 74.

A township in the parish of Eglington and north division of Coquetdale ward.

#### TITSEY, co. Surrey.

P. T. Godstone (19) 5 m. NE b E. Pop. 167.

A parish in the upper division of the hundred of Tandridge; living, a rectory in the archdeaconry of Surrey and diocese of Winchester; valued in K. B. 7*l.* 17*s.* 3*d.*; patron (1829) W. L. Gower, Esq.

#### TITTENHANGER, co. Hertford.

P. T. St. Alban's (20) 2*½* m. SE b E. Pop. 622.

A hamlet in the parish of St. Peter the Apostle and hundred of Cashio.

#### TITTENLEY, co. Pal. of Chester.

P. T. Nantwich (164) 7 m. N b E. Pop. 36.

A township in the parish of Audlem and hundred of Nantwich.

#### TITTESWORTH, co. Stafford.

P. T. Leeke (154) 2 m. NE b N. Pop. 288.

A township in the parish of Leeke and north division of the hundred of Totmonslow.

#### TITLESHALL, or TITLESHALL, co. Norfolk.

P. T. Fakenham (109) 6 m. SSW.  
Pop. with Godwick 446.

A parish in the hundred of Launditch; living, a dis. rectory with that of Godwick, in

the archdeaconry and diocese of Norwich; valued in K. B. 9*l.* 12*s.* 8½*d.*; patron (1829) T. W. Coke, Esq. The church, which is dedicated to St. Mary, contains several ancient monuments.

**TIVERTON**, co. Pal. of Chester.

P. T. Tarporley (178) 2 m. S. Pop. 591.

A township in the parish of Bunbury and hundred of Eddisbury. An old-established corn-market is held every Monday at Four Lane Ends in this township. Here is a Wesleyan chapel.

**TIVERTON**, co. Devon.

Pop 9460.

A hundred situated at the north-east side of the county, containing five parishes, including the borough of Tiverton, which forms the centre.

**TIVERTON**, co. Devon.

London 162 m. Wb S. Pop. 8631. M. D. Tues. and Sat., the latter is very small; and on the second Tues. in every month, a large cattle-market. Fairs, 2d Tues. after Whit-Sund.; Sept. 29. If it falls on Sund. it is then kept the Tues. following. Memb. of Pt. 2.

A borough, market-town, and parish, in the hundred of Tiverton, but having separate jurisdiction. It is a place of considerable antiquity, and was anciently called Twyford-town, and Two-ford-ton, from its situation between the rivers Exe and Loman. The town is pleasantly situated on an eminence, and consists of several well-paved streets. The Exe is crossed by two stone bridges, from one of which is a fine view of the castle and church. The principal public buildings consist of the corn-market and town-hall, a spacious market-house, erected in 1830; and the bridewell, a commodious edifice, rebuilt about the end of the last century; there is also a subscription reading-room, a neat theatre, and assembly-rooms. The wool trade was introduced here in 1353, and in 1500 the manufacture of baizes, plain cloths, kerseys, and serges, was extensively carried on; but in 1591 its prosperity was greatly checked by the plague, which destroyed nearly 600 of the inhabitants; and in 1598 the town was almost wholly destroyed by fire; notwithstanding these calamities, Tiverton was considered in 1612 the chief manufacturing town in the west of England; but about this period a second conflagration destroyed nearly all the property of the inhabitants. In 1731 a third dreadful fire, in a few hours, destroyed nearly 300 houses, besides other buildings. The introduction of Norwich stuffs, in 1745, occasioned the decline of the woollen trade, which was entirely superseded in 1815 by the patent net manufacture, which, together with that of lace, now constitutes the principal employment of the inhabitants. Tiverton was first incorporated by a charter from James I.; but under a second, granted by George I., the government of the town is vested in a mayor, twelve capital burgesses, and twelve assist-

ants, with a recorder and town-clerk; the mayor, recorder, and town-clerk are annually elected by the corporation, on the Tuesday following St. Bartholomew's day; the mayor, recorder, and late mayor, who are justices of the peace, with exclusive jurisdiction, hold a quarterly court of session, and a court of record for all pleas not exceeding 100*l.* This borough sends two members to Parliament, the right of election being exclusively in the members of the corporation; the mayor is the returning officer. The living, which is a rectory, is divided into the portions of Clare, Pitt, Tidcombe, and Priors, in the archdeaconry and diocese of Exeter; Clare portion valued in K. B. 27*l.*; patron (1829) the Rev. R. Spurway. Pitt portion, 36*l.*; patrons (1829) Sir J. Vyvyan, Bart. and Representatives of the Rev. J. Nerot, alternately. Tidcombe portion, 27*l.*; patron (1829) the Rev. William Rayer. Priors portion, 10*l.*; patron, King's College, Cambridge. The church, which is dedicated to St. Peter, is a venerable Gothic structure, containing several costly monuments; the altar-piece is a rich painting of the Deliverance of St. Peter from Prison. A handsome modern edifice, dedicated to St. George, has lately been erected as a chapel of ease, and each of the four portionists officiates in turn. There are meeting-houses for Baptists, Independents, and Wesleyan Methodists. The free grammar-school, founded and endowed by Peter Blundell, a rich clothier of this town, is a venerable stone edifice; the north front is cased with Purbeck marble, and separated into three parts by two arched stone porches; it sends six students to either of the universities, and one to Baliol College, Oxford; there are also two exhibitions of 30*l.* per annum each, besides additional scholarships. The majority of the boys educated are boarders, and the number has varied considerably at different times; the annual income is upwards of 900*l.* The free English school was founded by Robert Comyn, otherwise Chilcott, in 1611, and 100 boys are instructed, all of whom pay a small quarterage. About 100 children of both sexes are instructed in the charity-school, which was originally founded by subscription, but has since been extensively endowed. The almshouses, with a chapel attached, for nine poor men, were founded by John Greenway in 1529. The western almshouse, which has also a small chapel for eight poor men, was founded by John Waldren in 1579; and another for six aged women, by George Slec, in 1613. Sixty-seven poor persons receive life annuities from a charitable fund, established by Mary Rice, in 1697. There are also numerous other charities for apprenticing poor children, and contributing in various ways to the comfort of the poor. Here are some few remains of the ancient castle, erected in 1106, by Rivers, Earl of Devon, which continued for many ages the head of the barony. During the civil wars, in the reign of



Charles I., this fortress was garrisoned for the king; but after a slight siege, it was taken by a detachment from the army, commanded by General Fairfax. The ruins consist of parts of the boundary wall, with its flanking and angular towers, part of the grand entrance, and other fragments; its site, which occupies about an acre, is on a level with the churchyard, and overhangs the river. Tiverton gave birth to Mrs. Cowley, the celebrated dramatic authoress; and Bamfylde Moore Carew, the noted king of the beggars, was born at Bickleigh, about two miles from the town, and was educated in the free grammar-school.

**TIVETSHALL, ST. MARGARET, co. Norfolk.**

P. T. Diss (86) 5½ m. NE b N. Pop. 347.

A parish in the hundred of Diss; living, a rectory, with that of Tivetshall St. Mary, in the archdeaconry of Norfolk and diocese of Norwich, not in charge; patron (1829) the Earl of Orford.

**TIVETSHALL, St. MARY, co. Norfolk.**

P. T. Diss (86) 5 m. NE. Pop. 332.

A parish in the hundred of Diss; living a rectory, with that of Tivetshall, St. Margaret, in the archdeaconry of Norfolk and diocese of Norwich; valued in K. B. 20l.; patron (1829) the Earl of Orford.

**TIXALL, co. Stafford.**

P. T. Stafford (141) 4 m. E b S. Pop. 198.

A parish in the south division of the hundred of Pirehill, containing extensive quarries of freestone; living, a rectory in the archdeaconry of Stafford and diocese of Lichfield and Coventry; valued in K. B. 8l. 0s. 8d.; church ded. to St. John the Baptist; patron, Sir Clifford Constable, Bart. Here is a Roman Catholic chapel. The Staffordshire and Worcestershire Canal passes through the parish.

**TIXOVER, co. Rutland.**

P. T. Uppingham (89) 7½ m. E b N. Pop. 108.

A parish in the hundred of Wrangdike; living, a curacy, subordinate to the vicarage of Ketton, and a peculiar in the diocese of Lincoln, not in charge; church ded. to St. Mary Magdalen; patronage with Ketton vicarage.

**TOBERCLEAR, co. Westmeath, Leinster, I.**

P. T. Ballymore (72) 2½ m. NE.  
Pop. with Pa.

A village in the parish of Ballymore and barony of Rathconrath. A monastery was founded here in the year 1438, for Dominican friars.

**TOBERCORY, or TUBBERCORY, co. Sligo, Connaught, I.**

P. T. Colooney (126) m. Pop. 278. Fairs, May 22; June 27; Oct. 4; and Nov. 29.

A village in the parish of Achonry and barony of Leney.

**TOBERDONY, co. Galway, Connaught, I.**

P. T. Gort (124) 4½ m. SW. Pop. 140.  
Fair, July 12 and Sept. 20.

A village in the parish of Behaghs and barony of Killtertán.

**TOBERFUDDER, co. Galway, Connaught, I.**

P. T. Gort (124) 6 m. NE. Pop. with Pa.

A village in the parish of Isertkelly and barony of Longlirea.

**TOBERMORE, or TUBBERMORE, co. Londonderry, Ulster, I.**

Dublin 126 m. N b W. Pop. 548. Fairs, Jan. 17; Feb. 13; March 28; May 31; July 5; and Oct. 20.

A fair and post town in the parish of Killcronaghan and barony of Loughinsholin.

**TOBERMOREY, shire of Argyll, S.**

Lat. 56. 36. 55 N. Lon. 5. 58. 52 W.  
Pop. with Pa.

A seaport and post town in the parish of Kilninian, isle and district of Mull. It was founded in 1788, by the British Society for the Encouragement of Fisheries, who are proprietors of 2000 acres around the place, which consists of about 100 houses, chiefly built of stone, and covered with slate. A custom-house and a general post-office were established here in 1791, and subsequently a sheriff substitute court was erected, for the more regular administration of justice. The harbour is capacious, and secured from the Atlantic Ocean by the Isle of Calve, and is in other respects admirably adapted for a fishing-station, besides being situated in the track of vessels passing from the western coast of Britain to the northern parts of Europe. It has also an easy and constant communication with Liverpool, the Clyde, and the fishing-lochs of Scotland. Several merchants have established warehouses here; and many decked vessels, besides numerous open boats, belong to the port. Boat-building and coopering is carried on with advantage; and an immense quantity of salt is stored here for supplying the busses and boats employed in the fisheries. The Society for Propagating Christian Knowledge have a school here. A new district church, built under the provisions of the Highland Church Act, was completed at this place in March, 1828.

**TOBERSCANNOVAN, co. Sligo, Connaught, I.**

P. T. Colooney (126) m. Pop. 197.

A village in the parish of Ballysadare and barony of Tiraghrill.

**TOKENHAM, co. Wilts.**

P. T. Wootton-Bassett (90) 3 m. SW.  
Pop. 153.

A parish in the hundred of Kingsbridge; living, a rectory in the archdeaconry of Wilts and diocese of Salisbury; valued in K. B. 6l. 13s. 4d.; church ded. to St. John; patron, the Lord Chancellor.

**TOCKETTS, or TOCCOTES, N. R. co. York.**

P. T. Guisborough (245) 2 m. N. Pop. 46.

A township in the parish of Guisborough and east division of the liberty of Langbaugh.

**TOCKHOLES**, co. Pal. of Lancaster.

P. T. Blackburn (212) 4 m. SSW. Pop. 1269.

A township and chapelry in the parish and hundred of Blackburn; living, a curacy in the archdeaconry and diocese of Chester; certified value, 15*l.* 1*s.* 8*d.*; ann. val. P. R. 119*l.*; chapel ded. to St. Michael; patron, the Vicar of Blackburn.

**TOCKINGTON, LOWER**, co. Gloucester.

P. T. Thornbury (120) 4 m. S b E. Pop. 298.

A tithing in the parish of Almondsbury and lower division of the hundred of Langley and Swineshead.

**TOCKINGTON, UPPER**, co. Gloucester.

P. T. Thornbury (120) 3 m. S b W. Pop. 670.

A tithing in the parish of Olveston and lower division of the hundred of Langley and Swineshead.

**TOCKWITH**, E. R. co. York.

P. T. Wetherby (194) 6 m. NE. Pop. 436.

A township in the parish of Bilton and upper division of the ainstey of the city of York.

**TODBERE**, co. Dorset.

P. T. Shaftsbury (101) 5 m. SW b W. Pop. 127.

A parish in the hundred of Red Lane, Sherborne division; living, a dis. rectory, with that of Stour Provost, in the archdeaconry of Dorset and diocese of Bristol; valued in K. B. 5*l.* 19*s.* 4*d.*; patronage with Stour Provost rectory.

**TODBURN**, co. Northumberland.

P. T. Morpeth (288) 8½ m. NW b N. Pop. 25.

A township in the parish of Long Horsley and west division of Morpeth ward.

**TODDENHAM**, co. Gloucester.

P. T. Moreton-in-the-Marsh (86) 3 m. NE. Pop. 410.

A parish in the upper division of the hundred of Westminster; living, a rectory in the archdeaconry and diocese of Gloucester; valued in K. B. 18*l.* 19*s.* 9½*d.*; patron, the Bishop of London. The church, which is ded. to St. Thomas-à-Becket, is a handsome edifice, with a tower and spire.

**TODDINGTON**, co. Bedford.

London 38 m. NW b N. Pop. 1665. M. D. Sat. Fairs, April 25; 1st Mon. in June; Sept. 4; Nov. 2; and Dec. 16; for cattle.

A market-town and parish in the hundred of Manshead, situated on an eminence; the town is small and irregularly built, and the houses have an ancient appearance. The inhabitants are chiefly employed in the manufacture of straw plat. The living is a rectory in the archdeaconry of Bedford and diocese of Lincoln; valued in K. B. at 29*l.* 2*s.* 11*d.*; patron (1829) James Lewis, Esq. The church, which is dedicated to St. George, contains several ancient monuments; and the exterior is ornamented with a variety of grotesque figures of animals. Here is a chapel for Wesleyan Methodists. A hospital for a chaplain and three poor men was founded here by Sir John Broughton, in the reign of Henry VI. The remains

of the old manor-house, erected in the time of Elizabeth, have been converted into a farm-house.

**TODDINGTON**, co. Gloucester.

P. T. Winchcombe (99) 3 m. N b E. Pop. 355.

A parish in the lower division of the hundred of Kiftsgate; living, a dis. vicarage, with the curacy of Stanley Pontlarge, in the archdeaconry and diocese of Gloucester; valued in K. B. 7*l.* 15*s.* 4*d.*; ann. val. P. R. 72*l.* 19*s.*; church ded. to St. Leonard; patron (1829) C. H. Tracey, Esq.

**TODMORDEN**, cos. Pal. of Lancaster and W. R. co. York.

London 207 m. NW b N. Pop. with Walsden township 4985. M. D. Thurs. Fairs, Thurs. and Fri. bef. Easter, and Sept. 27, 28, and 29, for horned cattle and pedlery.

A market-town and chapelry, partly in the parish of Rochdale and hundred of Salford, county Pal. of Lancaster, and partly in the parish of Halifax, county of York. The town, which was anciently called Todmardene, is situated in one of the most picturesque and fertile valleys in the north of England, through which flows the river Calder, separating this county from Yorkshire. The inhabitants are chiefly employed in the manufacture of cotton, fustian, dimities, and velveteen; and the Rochdale Canal passing near the town, adds much to the prosperity of its trade. The living is a curacy in the archdeaconry and diocese of Chester; certified value, 2*l.*; ann. val. P. R. 108*l.*; chapel ded. to St. Mary; patron, the Vicar of Rochdale. A new chapel, under the late acts of parliament, has been recently erected. There are meeting-houses for Baptists, the Society of Friends, Unitarians, Independents, and Wesleyan Methodists, nearly all of which have Sunday-schools; there is also an endowed freeschool for the instruction of four children.

**TODRIDGE**, co. Northumberland.

P. T. Morpeth (288) 8½ m. W b N. Pop. 8.

A township in the parish of Hartburn and west division of Morpeth ward.

**TODWICK**, W. R. co. York.

P. T. Rotherham (160) 7½ m. SE b S. Pop. 210.

A parish in the upper division of the wapentake of Strafforth and Tickhill; living, a rectory in the archdeaconry and diocese of York; valued in K. B. 6*l.* 14*s.* 7*d.*; ann. val. P. R. 148*l.* 17*s.* 7*d.*; church ded. to St. Peter and St. Paul; patron (1829) the Duke of Leeds.

**TOEM**, co. Tipperary, Munster, I.

P. T. Tipperary (127) 6 m. N. Pop. with Aghacrew.

A parish in the barony of Killnemanagh; living, an entire rectory appropriated to the archbishop's mensal, in the diocese and archdiocese of Cashel; valued, by commutation for tithes, at 215*l.* 18*s.* 4½*d.* annually. The perpetual curacy possesses a church and small glebe, and the curate is remunerated by the Archbishop, who is incumbent of the rectory. Area of parish, 3777 acres of land.



Here was a priory of regular canons, dedicated to St. Donan, who is thought to have been its founder: it was a cell to Inchinemo.

**TOEMONIA**, or **TUMNA**, co. Rosecommon, Connaught, I.

P. T. Carrick-on-Shannon (98) 2 m. W.  
Pop. 3614.

A parish in the barony of Boyle; living, a rectory in the diocese of Elphin and archdiocese of Tuam, being one of the benefices constituting the corps of the prebendary of Killeooly. A monastery for Dominican friars was founded here by O'Connor, and in the 28th of Elizabeth, was possessed of a church, cemetery, and a quarter of land, as appeared by an inquisition then made, and had been transferred to friars of the third order of St. Francis. The ruins of O'Connor's Castle still exist, but all traces of the religious institution are obliterated.

**TOFT**, co. Cambridge.

P. T. Caxton (19) 5 m. E. Pop. 259.

A parish in the hundred of Long Stow; living, a rectory in the archdeaconry and diocese of Ely; valued in K. B. 6*l.* 16*s.* 10½*d.*; church ded. to St. Andrew; patron, Christ's College, Cambridge.

**TOFT**, co. Pal. of Chester.

P. T. Nether Knutsford (172) 1½ m. S.  
Pop. 236.

A township in the parish of Knutsford and east division of the hundred of Bucklow.

**TOFT**, co. Lincoln.

P. T. Bourne (97) 3½ m. WSW.  
Pop. with Loand 210.

A hamlet in the parish of Witham-on-the-Hill and wapentake of Beltisloc, parts of Kesteven.

**TOFT**, co. Lincoln.

P. T. Market Rasen (148) 5 m. W.  
Pop. 65.

A parish in the west division of the wapentake of Walshcroft, parts of Lindsey; living, a rectory in the archdeaconry and diocese of Lincoln; valued in K. B. 9*l.* 10*s.* 10*d.*; church ded. to St. Peter and St. Paul; patron, the Lord Chancellor.

**TOFT**, co. Warwick.

P. T. Rugby (83) 3½ m. SW. Pop. with Pa.

A hamlet in the parish of Dunehurch, and Rugby division of the hundred of Knightlow.

**TOFT, MONK'S**, co. Norfolk.

P. T. Beccles (169) 2 m. N b E. Pop. 282.

A parish in the hundred of Clavering; living, a dis. rectory with that of Hadeseoe, in the archdeaconry of Norfolk and diocese of Norwich; valued in K. B. 8*l.*; church ded. to St. Margaret; patron, King's College, Cambridge. Here was formerly an alien priory.

**TOFTES**, or **TOFTREES**, co. Norfolk.

P. T. Fakenham (109) 3 m. SW. Pop. 87.

A parish in the hundred of Gallow; living, a dis. vicarage in the archdeaconry and diocese of Norwich; valued in K. B.

7*l.* 18*s.* 6*d.*; ann. val. P. R. 86*l.* 14*s.*; church ded. to All Saints; patron (1829) Marquis Townshend.

**TOFTS, WEST**, co. Norfolk.

P. T. Brandon Ferry (78) 5 m. NE.  
Pop. 128.

A parish in the hundred of Grimeshoe; living, a dis. rectory in the archdeaconry of Norfolk and diocese of Norwich; valued in K. B. 8*l.* 6*s.*; ann. val. P. R. 100*l.*; patron (1829) John Moseley, Esq. The church, which is dedicated to St. Mary, is an ancient structure, composed of flint and stone, with a large square embattled tower, erected in the reign of Edward IV.

**TOGHER**, co. Louth, Leinster, I.

P. T. Dunleer (38). Pop. not returned.

A village in the parish of Dunleer and barony of Ferrard.

**TOGHER**, co. Wicklow, Leinster, I.

P. T. Newtown, Market Kenedy (21) 4 m. SE.  
Pop. with Pa.

A village in the parish of Derrylossory and barony of Ballinacor, adjacent to the river Vartrey.

**TOGHERTY**, co. Galway, Connaught, I.

P. T. Tuam (126) SE. Pop. 115.

A village in the parish of Killreran and barony of Clare.

**TOGSTON**, co. Northumberland.

P. T. Aluwick (303) 10 m. SE b S. Pop. 102.

A township in the parish of Warkworth and east division of Morpeth ward.

**TOISE**, shire of Caithness, S.

Pop. with Pa.

A village in the parish of Latheron, situated on the coast of the German Ocean, and an excellent fishing-station.

**TOLLESTHORPE**, co. Rutland.

P. T. Stamford (89) 5 m. N b W. ½  
Pop. with Pa.

A hamlet in the parish of Little Casterton and hundred of East.

**TOLLAND**, co. Somerset.

P. T. Wiveliscombe (153) 3 m. NNE.  
Pop. 113.

A parish in the hundred of Taunton and Taunton Dean; living, a rectory in the archdeaconry of Taunton and diocese of Bath and Wells; valued in K. B. 7*l.*; church ded. to St. John the Baptist; patron, the Lord Chancellor.

**TOLLAND ROYAL**, co. Wilts.

P. T. Shaftesbury (101) 7 m. SE b E.  
Pop. 571.

A parish in the hundred of Chalk; living, a rectory in the archdeaconry and diocese of Salisbury; valued in K. B. 16*l.*; church ded. to St. Peter; patron (1829) — Austin, Esq. Here is an old farm-house, called King John's Hunting-seat, said to be the remains of an ancient royal residence for hunting in Cranborne Chase.

**TOLLER, FRATRUM**, or **LITTLE TOLLER**, co. Dorset.

P. T. Beaminster (141) 8 m. SE. Pop. 37.

A parish in the hundred of Tollerford, Dorchester division; living, a dis. vicarage in the archdeaconry of Dorset and diocese of Bristol; valued in K. B. 10*l.* 6*s.*; ann. val. P. R. 135*l.* 6*s.*; church ded. to St. Basil; patron (1829) F. J. Browne, Esq. Here is an endowed school for children of this parish, and that of Toller Porcorum.

**TOLLER PORCORUM, or GREAT TOLLER, co. Dorset.**

P. T. Beaminster (141) 7 m. SE b E.  
Pop. 340.

A parish in the hundred of Tollerford, Dorchester division; living, a vicarage in the archdeaconry of Dorset and diocese of Bristol; valued in K. B. 5*l.*; church ded. to St. Peter; patron (1829) F. J. Browne, Esq.

**TOLLERTON, co. Nottingham.**

P. T. Nottingham (124) 5 m. SE b S.  
Pop. 153.

A parish in the south division of the wapentake of Bingham; living, a rectory in the archdeaconry of Nottingham and diocese of York; valued in K. B. 15*l.* 9*s.* 4½*d.*; patron (1829) P. Barry, Esq. The church, which is dedicated to St. Peter, is a small edifice, with a tower, surmounted by eight pinnacles.

**TOLLERTON, N. R. co. York.**

P. T. Easingwold (213) 4 m. SSW. Pop. 481.

A township in the parish of Alne, partly in the liberty of St. Peter of York, and partly in the wapentake of Bulmer.

**TOLLESBURY, co. Essex.**

P. T. Maldon (37) 7½ m. ENE. Pop. 958.

A parish in the hundred of Thurstable, situated near the Blackwater river and South Fleet creek, is navigable to this place from the North Sea. The living is a vicarage in the archdeaconry of Colchester and diocese of London; valued in K. B. 6*l.* 16*s.* 3*d.*; church ded. to St. Mary; patron (1829) Sir W. B. Rush, Knight. Here is also a meeting-house for Independents.

**TOLLESHUNT, DARCY, co. Essex.**

P. T. Maldon (37) 6 m. NE b E. Pop. 665.

A parish in the hundred of Thurstable; living, a dis. vicarage in the archdeaconry of Colchester and diocese of London; valued in K. B. 18*l.* 10*s.*; ann. val. P. R. 120*l.*; church ded. to St. Nicholas; patrons (1829) Gen. and Mrs. Rebow.

**TOLLESHUNT KNIGHTS, co. Essex.**

P. T. Maldon (37) 7 m. NE. Pop. 376.

A parish in the hundred of Thurstable; living, a rectory in the archdeaconry of Colchester and diocese of London; valued in K. B. 16*l.* 13*s.* 4*d.*; church ded. to All Saints; patron, the Lord Chancellor. Several Roman pavements were discovered here a few years ago.

**TOLLESHUNT, MAJOR, or BECKINGHAM, co. Essex.**

P. T. Maldon (37) 5 m. NE b E. Pop. 422.

A parish in the hundred of Thurstable; living, a dis. vicarage in the archdeaconry of Colchester and diocese of London; valued in K. B. 8*l.*; ann. val. P. R. 39*l.*; church ded. to St. Nicholas; patron (1829) Mrs. Jegon. A spacious brick gateway, with four embattled turrets belonging to the ancient manor-house is still standing.

**TALLYNADALY, or TULLYNADDELLY, co. Galway, Connaught, I.**

P. T. Tuam (126). Pop. not specified.  
Fairs, first Wed. after Trinity, and Nov. 21.

A vicarage in the barony of Clare. Here is the seat of — Brannack, Esq.

**TOLPIDDLE, co. Dorset.**

P. T. Dorchester (119) 8 m. ENE. Pop. 351.

A parish in the hundred of Piddletown, Dorchester division, situated near the small river Piddle; living, a vicarage in the archdeaconry of Dorset and diocese of Bristol; valued in K. B. 15*l.* 7*s.* 3½*d.* The church is a small ancient structure, built of loose small stones; patron, Christ Church, Oxford.

**TOLTINGHOUGH, co. Kent.**

Pop. 9703.

A central hundred in the lathe of Aylesford, containing seven parishes.

**TOMB, or TOOME, co. Wexford, Leinster, I.**

P. T. Gorey (61) 4½ m. SW. Pop. 1268.

A parish partly in Gorey and partly in Scarewalsh barony, upon the banks of the river Bann; living, a rectory, united with those of Killcomb and Rossmannogue, constituting thereby the corps of a prebendary, in the diocese of Ferns and archdiocese of Dublin; valued in K. B. 26*l.* 15*s.*; and, by commutation for tithes, 276*l.* annually; patron, the Bishop. Here is a parochial school of forty-two boys and twenty-eight girls, besides a Sunday-school of 126 pupils.

**TOMFINLOUGH, co. Clare, Munster, I.**

P. T. Six-mile-Bridge (130) 5 m. NW.  
Pop. 2789.

A parish in the barony of Bunratty; living, a rectory and vicarage in the diocese of Killdare and archdiocese of Cashel. The rectory is united with eight others; patron, Lord Egremont. The vicarage, valued in K. B. at 10*l.* and, by commutation for tithes, at 92*l.* 14*s.* 7*d.* annually; is united with the vicarages of Killcoury and Clonloghan; patron, the Bishop. There is a school of industry in this parish, consisting of fifty-six children, and three subscription schools, at which 176 pupils are instructed.

**TOMGRANY, or TOOMGRANY, co. Clare, Munster, I.**

P. T. Scariff (119) NW. Pop. of Pa. 4052.  
Fairs, Thurs. in Trin. Week and Oct. 10.

A village in the parish of the same name and barony of Tullagh, situated upon the river Shannon. Living, a rectory and corps of a prebend in the diocese of Killaloe and archdiocese of Cashel; valued in



K. B. 5*l.*; and, by commutation for tithes, 415*l.* 7*s.* 8½*d.* annually. It possesses a church, with a parsonage upon a glebe of about two acres; patron, — Brady, Esq. The Baptist Society maintain a school here of 190 boys and fifty girls, and the Hibernian Society support one consisting of thirty girls. An abbey was founded here at an early period.

**TOMHAGGARD, or TOMHAGHER, co. Wexford, Leinster, I.**

P. T. Broadway (103) N. Pop. 658.  
Fair, July 26.

A village and parish in the barony of Bargu, situated upon the sea-coast; living, a rectory, united with the vicarages of Killturk and Killmore, in the diocese of Ferns and archdiocese of Dublin; valued in K. B. 24*l.* 10*s.* 5½*d.*; and possessing a glebe of about six acres; patron, the Bishop.

**TOMNEGAN, co. Cavan, Ulster, I.**

P. T. Ballyconnel (85) adjacent. Pop. 2283.

A parish in the barony of Tullaghagh, and extending also into the lower half of Lough-tee barony, situated upon the Woodford river; living, a rectory and vicarage in the diocese of Killmore and archdiocese of Armagh; ann. val., by commutation for tithes, 130*l.* 3*s.* 0½*d.* It possesses a church, parsonage, and glebe of 614 acres; patron, the Bishop of Killmore.

**TONBRIDGE, LOWEY OF, co. Kent.**

Pop. 9163.

A division of the county, in the lathe of Aylesford, containing two parishes.

**TONEROE, co. Galway, Connaught, I.**

P. T. Oramore (127). Pop. 233.

A village in the parish of Ballynacourty and barony of Dunkellin.

**TONG, co. Kent.**

P. T. Sittingbourne (40) 2 m. ENE.  
Pop. 216.

A parish in the hundred of Milton, lathe of Scray; living, a vicarage in the archdeaconry and diocese of Canterbury; valued in K. B. 8*l.* 6*s.* 8*d.*; church ded. to St. Giles; patron (1829) W. Baldwin, Esq. Here is a bequest for teaching poor boys. In a wood near the church are some slight vestiges of Tong Castle. Hengist surprising Vortigern and his nobles in this ancient fortress, massacred the latter, and kept the king prisoner till he surrendered his kingdom.

**TONG, W. R. co. York.**

P. T. Bradford (196) 4 m. ESE. Pop. 1893.

A township and chapelry in the parish of Birstall and wapentake of Morley. The inhabitants are chiefly employed in the manufacture of woollen cloth, worsted, rope, and twine. The living is a curacy subordinate to the vicarage of Birstall, in the archdeaconry and diocese of York; of the certified value of 7*l.* 10*s.*; patron (1829) Thomas Plumbe, Esq. Here is an endowed school for eight poor children.

**TONGE, co. Pal. of Lancaster.**

P. T. Great Bolton (197) 2 m. NE.  
Pop. with Haulgh 1678.

A township in the parish of Bolton and hundred of Salford. The inhabitants are chiefly employed in the manufacture of cotton and counterpanes, and also in extensive bleaching-grounds, spinning-mills, and paper-mills. Here is a small endowed school.

**TONGE, co. Pal. of Lancaster.**

P. T. Manchester (182) 5½ m. NNE. —  
Pop. 1390.

A township and chapelry in the parish of Oldham-cum-Prestwick and hundred of Salford; living, a curacy in the archdeaconry and diocese of Chester; not in charge; patron, the Rector of Prestwick. The chapel is now being erected under the late acts of parliament.

**TONGE, co. Salop.**

P. T. Shiffnall (135) 4 m. Eb S. Pop. 536.

A parish in the Shiffnall division of the hundred of Brimstrey; living, a curacy in the archdeaconry of Salop and diocese of Lichfield and Coventry; not in charge; ann. val. P. R. 80*l.*; patron (1829) George Durrant, Esq. The church, which is ded. to St. Bartholomew, formerly belonged to the Abbey of Shrewsbury, and was subsequently rebuilt and made collegiate; it is a beautiful structure, in the pointed style, consisting of a nave, north and south aisles, a choir and chapel, with a handsome spire rising from the centre. Near the church are considerable remains of an old hospital for thirteen poor persons; new almshouses have been founded in its stead. Here is an endowed Sunday-school for educating and clothing poor boys and girls. Tonge Castle is a magnificent mansion, erected in the last century on the site of an ancient structure, which was then demolished; it is crowned with numerous turrets, pinnacles, and two lofty Turkish domes, producing a grand and striking effect. The apartments are handsome, and contain a large collection of paintings.

**TONGHAM, co. Surrey.**

P. T. Farnham (38) 4 m. NE b E.  
Pop. with Pa.

A hamlet in the parish of Seale and hundred of Farnham.

**TONGLAND, stewardry of Kirkcudbright, S.**

P. T. Kirkcudbright (93½) 2 m. N. Pop. 890.

A parish of a triangular figure, eight miles in length, and embraced by the rivers Dee and Tarff, the former bounding it on the east, and the latter on the west; at the northern extremity its breadth is about three miles and a-half, whence it gradually decreases till it terminates in a point on the south, where the two streams unite and form a harbour capable of receiving ships of 200 tons burden. There are two bridges over the Dee, one of two arches south of the church, and near a fine cataract celebrated in Montgomery's beautiful poem of "The

Cherry and the Slae;" the other of seven arches, the centre one being 110 feet span, two miles above Kirkendbright. The Tarff is also crossed by two bridges, one of which is at its junction with the Dec, and the other on the great road between Carlisle and Port Patrick. The surface exhibits a mountainous ridge, stretching from north to south, gently sloping on either side towards the rich meadows on the banks of the rivers, and the soil is tolerably fertile. The living is in the presbytery of Kirkendbright and synod of Galloway; patron, the Crown. Adjoining the church are the ruins of a Premonstratensian priory, founded in the twelfth century by Fergus, Lord of Galloway, for monks brought from Cockersand in Lancashire. Cairns and other marks of antiquity, are to be met with in this parish.

**TONGUE**, shire of Sutherland, S.

Edinburgh 250 m. N b W. Pop. 1736.

A parish and village at which there is a general post-office. This extensive district, which stretches about eleven miles in every direction, includes the villages of Melness and Torrisdale, with the small isles of Ealan na Roan, Ealan na Coombe, and Rabbit Island, of which the first only is inhabited. The surface presents an alternation of pasture and dreary wastes, interspersed with rocks, peat-mosses, bogs, and stagnant pools, and is intersected by a semicircular range of mountains, the most noted of which are Knoc-Rheacadan Ben Laoghal, and Ben Hope; of these the two last form a considerable portion of Lord Reay's great forest, supposed to contain more than 2000 deer. Ben Laoghal is celebrated by the bards as the scene of Dermid's death, and is further remarkable for being crowned with an ancient building termed the Druid's Castle; at its base is a loch of the same name, four miles in extent, whence the river Torrisdale has its source and falls into the bay so called at the village of Torrisdale, where its channel is sixty feet wide and thirteen deep. Around the coast, which is lofty, rocky, and indented by the bay of Tongue, into which flows the smaller river Rhians, are several fishing-creeks; and in one of these, termed Port Vaisgaig, are quarries of gray slate and flagstone, with which the adjacent country is supplied by boats employed for the purpose. The noted promontories of Torrisdale and Whiting Head are in this parish, and among the several natural excavations on the sea-shore is *Uaidhe Mhor Fhraisgill*, i. e. "The great cave of Fraisgill;" it is twenty feet wide at the opening, half a mile in depth, and affords shelter to numerous seals. Salmon abounds in the rivers, and cod, ling, haddock, skate, &c. are plentiful off the coast. Moss-fir, which produces a strong, but not clear, light is here used as candles, and Gaelic is still the language of the natives. Tongue originally formed part of the parish of Durness, but was made a distinct parish in 1724.

The living is in the presbytery of Tongue and synod of Sutherland and Caithness; patron, the Crown. Near the church is the parochial grammar-school, with a salary of 300 merks, a rood of land, and a commodious school-room. Cairns and old circular buildings are visible in many places; and at Melness are the ruins of a castle termed *Dun Bhuidh*, i. e. "The Yellow Heap," the erection of which is ascribed to Dornadilla, King of the Scots. On the west side of the bay of Tongue is seated the noble mansion of Lord Reay, whose ancestors, the Mackays, expelled the Danes hence; and in 1746 attacked a French sloop of war in Drimna Coub with great gallantry and success.

**TOOLEY**, co. Leicester.

P. T. Hinckley (99) 5 m. NE b N.  
Pop. with Pa.

A township in the parish of Peckleton and hundred of Sparkenhoe.

**TOOME**, co. Antrim, Ulster, I.

Pop. 41,959.

One of the baronial divisions of the county. It is distinguished into upper and lower sections, comprehends eight parishes, the towns of Portglenone, Aghogill, Ballymena, and Randalstown, with the villages of Ballykenedy, Cullybacky, Galgorm, and Toome.

**TOOME**, or **TOOMEBRIDGE**, co. Antrim, Ulster, I.

Dublin 130 m. N b W. Pop. 166.  
Fairs, March 28 and December 4.

A village in the parish of Duncen and half barony of Upper Toome, situated upon the channel of communication between Lough Beg and Lough Neagh, called the Lower Bann, which is here crossed by a stone bridge of nine arches, built at the expense of Lord O'Neil. There is a spacious inn here, and on the Derry side stand the ruins of a castle erected for the defence of the pass on the river. It was taken by the titular Bishop of Clogher in 1650, and retaken by Colonel Venables. Here is a valuable eel-fishery, the property of the Marquis of Donegal.

**TOOMVARA**, or **TEMPLEDOWNY**, co. Tipperary, Munster, I.

P. T. Moneygall (84). Pop. 436.  
Fairs, Whit-Mond. and Nov. 4.

A village and parish in the barony of Upper Ormond; living, an entire rectory, united with Ballymacky, Ballygibbon, and Aghnameadle, constituting therewith the corps of the chancellorship in the diocese of Killaloe and archdiocese of Cashel; valued in K. B. 6*l*. Toomvara, separately, is valued, by commutation for tithes, 83*l*. 1*s*. 6½*d*. annually; patron, the Bishop of the diocese. Here are the ruins of a preceptory of Knights Templars, and adjacent to the village stand two ancient castles, called Knoekane and Blane.

**TOOTING BEC**, or **UPPER**, co. Surrey.

London 7 m. SSW. Pop. with Pa.

A hamlet in the parish of Streatham and hundred of Brixton, situated between two



hills. On the road between Tooting and Balham Hill, is a chapel of ease erected by the inhabitants of Upper and Lower Tooting at the expense of nearly 7000*l.* Two schools, erected by subscription, in which eighty boys and sixty girls are instructed, are supported by voluntary contributions.

**TOOTING, GRAVENEY, or LOWER,** co. Surrey.

London 7 m. SSW. Pop. 1863.

A parish in the hundred of Brixton, situated on the road from London to Worthing, and consists of two streets. The air is considered very salubrious, and in the vicinity are several elegant villas. Assemblies are occasionally held during the winter months. The living is a rectory in the archdeaconry of Surrey and diocese of Winchester; valued in K. B. 8*l.* 8*s.* 6½*d.*; patron (1829) J. B. Wilson, Esq. The church, which is dedicated to St. Nicholas, is an ancient structure with a circular tower and wooden spire; but there has recently been erected a new Gothic church, of light and elegant architecture, which can accommodate 1000 auditors; architect, Mr. Atkinson. Here are also chapels for Independents and Wesleyan Methodists. The school, in which fifty-seven boys and forty-seven girls are instructed, and thirty of the latter clothed, is endowed and further supported by voluntary subscription. There is also a small bequest for apprenticing poor children.

**TOPCLIFFE,** N. R. co. York.

P. T. Thirsk (217) 5½ m. SSW.  
Pop. of Pa. 2540. Of To. 659.

A parish and township, partly in the liberty of St. Peter of York, partly in the wapentake of Birdforth, and partly in that of Halkeld; living, a vicarage and a peculiar of the Dean and Chapter of York; valued in K. B. 19*l.* 19*s.* 2*d.*; patrons, the Dean and Chapter of York. The church, which is dedicated to St. Columb, is a very ancient structure. Here is a chapel for Wesleyan Methodists. The free grammar-school has an annual income of 70*l.*, for which thirty boys are educated. Some slight remains are still visible of the ancient mansion of the Percy family, called Maiden's Bower, in which Henry, the fourth Earl of Northumberland, was murdered by the populace for enforcing a tax imposed in the reign of Henry VIII.; and in which Thomas, the fifth earl, who was beheaded at York, had previously formed a conspiracy against Queen Elizabeth. Charles I. was confined in this mansion, and the sum of 200,000*l.* for giving him up to the parliament was here paid to the Scottish commissioners.

**TOPCROFT,** co. Norfolk.

P. T. St. Mary Stratton (100) 5 m. E b S.  
Pop. 420.

A parish in the hundred of Loddon; living, a rectory in the archdeaconry of Norfolk and diocese of Norwich; valued in K. B.

10*l.* 13*s.* 4*d.*; church ded. to St. Margaret; patron, the Bishop of Norwich.

**TOPPEFIELD,** co. Essex.

P. T. Castle Hedingham (48) 4 m. WNW.  
Pop. 928.

A parish in the hundred of Hinckford; living, a rectory in the archdeaconry of Middlesex and diocese of London; valued in K. B. 26*l.*; patron, the King. The church which is dedicated to St. Margaret, contains some curious ancient monuments. Here is a small bequest for teaching poor children.

**TOPSHAM,** co. Devon.

London 170 m. WSW. Pop. 3156.  
M. D. Sat. Fair, 1st Wed. in Aug.

A market-town and parish in the hundred of Wonford, situated near the influx of the river Exe into the sea; it is considered as the port of Exeter, as all large vessels here take in and discharge their cargoes: it is also the station of the officers of the customs and excise. The town consists of several good streets, the houses are well built, and on the strand, which is the most pleasant, and commands an extensive and beautiful prospect, are some respectable residences, with gardens extending to the water's edge. The quay, built about 1313 by Hugh Courtenay, was purchased by the chamber of Exeter in 1778; it is spacious and convenient, and is capable of receiving vessels of 200 tons burden. Many of the inhabitants are employed in ship-building and the manufacture of paper, sacking, ropes, and twine; and the coal and timber trades are rather extensively carried on; anchors and chain cables are also wrought here, but the prosperity of the town chiefly depends on the foreign and coasting trade. The living is a donative in the archdeaconry and diocese of Exeter; valued in K. B. 33*l.* 6*s.* 8*d.*; ann. val. P. R. 120*l.*; church ded. to St. Margaret; patrons, the Dean and Chapter of Exeter. Here are also chapels for Independents and Wesleyan Methodists. Various bequests, producing an annual income of 30*l.*, are paid to the national school for the education of ten boys; this school contains about sixty boys and fifty girls, and is further supported by subscription. During the contest between Charles and the Parliament, the Earl of Warwick brought some ships up the river Exe, and took possession of a small fort here, but the vessels being left upon the sands on the ebbing of the tide, two were taken and one burnt by the army of Fairfax, who remained here some time.

**TOR, BRYAN,** co. Devon.

P. T. Abbot's Newton (188) 4 m. SW b S.  
Pop. 277.

A parish in the hundred of Haytor; living, a rectory in the archdeaconry of Totness and diocese of Exeter; valued in K. B. 20*l.* 14*s.* 7*d.*; church ded. to the Holy Trinity; patron (1829) C. Wolston, Esq.

**TOR MOHAM, or MOHUN,** co. Devon.

P. T. Torbay (195) 2½ m. W. Pop. 1925.

A parish in the hundred of Haytor; living,

a curacy, with that of Cockington, in the archdeaconry of Totness and diocese of Exeter, not in charge; ann. val. P. R. 125*l*.; patron (1829) the Rev. Roger Mallock. The church contains an elegant wooden screen and an ancient stone font.

**TORBAY, or TOR QUAY, co. Devon.**

London 195 m. WSW. Pop. with Pa.  
M. D. Tues. and Fri. Fair, Easter.

A market-town and chapelry in the parish of Tor Moham and hundred of Haytor. It was formerly only a small fishing-hamlet, but is now a pleasant and fashionable watering-place, situated in the most northerly cove of Torbay, and completely sheltered on the north, east, and west sides, by very lofty hills, on the declivities of which are detached houses and terraces, some of them very handsome buildings. The chief part of the town is built on the strand, and consists of neat and comfortable residences, chiefly lodging-houses: there are also two good hotels, warm and cold baths, and a library and news-room. The first improvement of the town was the erection of a pier, began in 1804 and completed in 1807; another pier has since been constructed, forming a secure basin 500 feet long and 300 feet broad. An annual regatta takes place in August, which is well attended; and the assembly-room, erected in 1826, is much frequented during the season, which is from September to May. In the winter the town is usually very full of company, as the salubrity and mildness of the air renders it a most desirable residence for persons of a consumptive habit. The town has a weekly communication by water with London; several coasting-vessels are employed for the importation of coal, and some of the inhabitants are occupied in the Newfoundland trade. The living is a curacy in the archdeaconry of Totness and diocese of Exeter, not in charge; patron, the Curate of Tor Moham and Cockington. The chapel is a handsome modern edifice. Here are also meeting-houses for Calvinistic and Wesleyan Methodists. The national school is supported by voluntary contributions. In the neighbouring cliffs are several curious fissures or openings, the most remarkable is that called Kent's Hole, which is of extraordinary magnitude, comprising numerous caves of various elevations, to which are several openings, one of them ninety-three feet deep, 100 wide, and thirty feet high, containing many interesting specimens, both stalactital and organic, and fossil remains of several animals. Here are some remains of a monastery of Premonstratensian canons, founded by William de Brewer, in the reign of King John, and which was considered to be the richest of that order in England; the abbey was most beautifully situated, and the remains of the church, the chapter-house, and a gateway, evince its former magnificence: the old refectory has been converted into a Roman Catholic chapel. Tor Abbey is a modern mansion, finely situated, commanding

an interesting prospect of the Tor Bay, and the rocky tors in the vicinity.

**TORBOLTON, shire of Ayr, S.**

P. T. Mauchline (62½) 4 m. W. Pop. 2175.

A parish and village in the district of Kyle, the latter of which is a well-built place, and contains two freemasons' lodges. The parish is about eight miles in length, and six in breadth; and though the surface is very unequal, being diversified with hills, tracts of heath, and marshy grounds, the greater part is either cultivated or converted into dairy farms. Living in the presbytery of Ayr and synod of Glasgow and Ayr; patron, the Earl of Eglintoun, whose elegant seat, Coilsfield, is adorned with fine plantations. Near it are the ruins of the monastery of Feale, formerly a cell to the Clugniac abbey of Paisley, and founded in 1252 by John de Graham, Lord of Torbolton; there is a stone in the neighbourhood which is held in great veneration, as the monument of old King Coil. In this parish also are the two fine mansions of Enterkine and Smithstone.

**TORKINGTON, co. Pal. of Chester.**

P. T. Stockport (176) 3 m. SE. Pop. 293.

A township in the parish of Stockport and hundred of Macclesfield.

**TORKSEY, co. Lincoln.**

P. T. Gainsborough (149) 7 m. S b E.  
Pop. with Harwick 267.

A parish in the west division of the wapentake of Lawress, parts of Lindsey, situated at the junction of the Fosse Dyke with the river Trent; living, a curacy, with that of Brampton, in the archdeaconry of Stowe and diocese of Lincoln; valued in K. B. 5*l*. 13*s*. 4*d*.; ann. val. P. R. 45*l*.; church ded. to St. Peter; patron (1829) R. Davers, Esq. Here was formerly a priory of black canons, founded by King John.

**TORLETON, or TARLETON, co. Gloucester.**

P. T. Cirencester (89) 5½ m. W b S.  
Pop. with Pas.

A hamlet partly in the parish of Coates, and partly in that of Rodmarton, and hundred of Longtree. Here was formerly a chapel, which is now in ruins.

**TORMARTON, co. Gloucester.**

P. T. Chipping Sodbury (108) 4 m. SE b E.  
Pop. 320.

A parish in the lower division of the hundred of Grimbald's Ash; living, a rectory, with the curacies of Acton, Thurville, and West Littleton, in the archdeaconry and diocese of Gloucester; valued in K. B. 27*l*.; church ded. to St. Mary; patron (1829) N. Castleton, Esq.

**TOROGAY, shire of Inverness, S.**

A small island of the Hebrides, in the parish and sound of Harris.

**TOROSAY, shire of Argyll, S.**

Achnacraig (132) 16 m. NW.  
P. T. Aros (150) 2 m. SE. Pop. 2288.  
Fair, Aug. 21, for horses.

A parish, in the island and district of Mull,



stretching twelve miles along the sound of Mull, and indented by many bays, affording anchorage for small vessels. Here are regular ferries to Morvern, Lismore, Lorn, and other places on the mainland. The face of the country is rugged, and rises into barren mountains, the loftiest of which, Benmore and Bentaluidh, are composed of volcanic matter, but there are excellent sheep-pastures in other parts of the parish, as well as several woods of birch. A considerable quantity of kelp is annually manufactured here. The living is in the presbytery of Mull and synod of Argyll; patron, the Duke of Argyll. Besides the church, there is another place of worship for the better accommodation of the inhabitants of so extensive a district. There are also two society's schools, each with a salary of 10*l.*, and a parochial school, with a stipend of 300 merks, and other advantages. Castle Duart, the ancient residence of the chieftains of clan Maclean, situated on the lofty promontory of Loch Bny, has long been converted into an outpost or barrack for a detachment of troops from the garrison of Fort William, for the better prevention of smuggling.

#### TORPENHOW, co. Cumberland.

P. T. Cockermouth (306) 8 m. NE b N.  
Pop. of Pa. 961. Of To. with Whitrigg 256.

A parish and township in Allerdale ward below Darwent, situated on the south side of the Ellen river. Both lime and freestone are found here; and it is supposed that coal lies under the soil. The living is a vicarage in the archdeaconry and diocese of Carlisle; valued in K. B. 33*l.* 6*s.* 8*d.*; church ded. to St. Michael; patron, the Bishop of Carlisle. In the freeschool at Bothel, which was founded and endowed by subscription; eighty children are instructed; the annual income is about 50*l.*

#### TORPHICHEN, shire of Linlithgow, S.

P. T. Linlithgow (17) 4 m. S b W. Pop. 1197.

A parish and village, the latter of which is much decayed, and only remarkable for a powerful chalybeate spring, formerly of great note, and for its ancient hospital or preceptory, founded in 1120, by David I., for the Knights of St. John of Jerusalem, and which had the privilege of sanctuary; its remains consist of the choir and a square tower, exhibiting elegant specimens of the original splendour of the whole; and in the cemetery is a stone, from which, as a centre, four other stones are placed, at the distance of about a mile, one at each of the cardinal points, and all bearing St. John's cross. The parish, which includes also the thriving village of Blackridge, is nine miles in length by two and a half in breadth; and though the surface is hilly, it is mostly enclosed or planted, and tolerably fertile, particularly towards the eastern extremity, where the hill, Cairn Naple, rises 1498 feet above the sea; but on the west the soil gradually degenerates into a wet muir. There are some valuable coal-mines in this district,

some rich veins of ironstone, and a great abundance of excellent freestone. The living is in the presbytery of Linlithgow and synod of Lothian and Tweeddale; patron, Lord Torphichen. The church is very ancient. Near Loch Coat are the ruins of an old baronial castle, still exhibiting marks of considerable grandeur; this lake, which is about one mile in circuit, abounds with pike, perch, and eels, and discharges its waters into the Avon. On Bondane Hill are vestiges of a military station; and about one mile to the eastward of the village are the remains of a Druidical temple.

#### TORPOINT, co. Cornwall.

P. T. Devonport (218) 3 m. W.  
Pop. with Pa.

A chapelry in the parish of St. Anthony and south division of the hundred of East; it occupies a peninsula, formed by the river Tamer, the Lynher, and St. John's Lake, from which the inhabitants derive abundance of fish. In the vicinity are many respectable residences. The living is a curacy in the archdeaconry of Cornwall and diocese of Exeter, not in charge; patron, the Vicar of St. Anthony. Here are chapels for Independents and Wesleyan Methodists. In the freeschool ten children are instructed and clothed. The national school is supported by subscription.

#### TORRANCE, shire of Lanark, S.

Pop. with East Kilbride.

An ancient parish, in the Middle ward, united in 1589 to the parish of East Kilbride. The church is entirely demolished, but there are slight vestiges of the old castle, near the present mansion, which was built by a branch of the noble family of Hamilton in 1605.

#### TORRINGTON, BLACK, co. Devon.

P. T. Hatherleigh (201) 5 m. W b N.  
Pop. 880.

A parish in the hundred of Black Torrington; living, a rectory in the archdeaconry of Totness and diocese of Exeter; valued in K. B. 22*l.* 8*s.* 9*d.*; church ded. to St. Mary; patron (1829) the Rev. W. H. Coham. Here is also a meeting-house for Baptists.

#### TORRINGTON, EAST, co. Lincoln.

P. T. Wragby (144) 4 m. NE b N. Pop. 89.

A parish in the west division of the wapentake of Wraggoe, parts of Lindsey; living, a dis. rectory with the vicarage of Wragby, in the archdeaconry and diocese of Lincoln; valued in K. B. 7*l.* 10*s.* 10*d.*; church ded. to St. Michael; patronage with Wragby vicarage.

#### TORRINGTON, GREAT, co. Devon.

London 194 m. W b S. Pop. 2538. M. D.  
Sat. Fairs, May 4; July 5; and Oct. 10;  
for cattle.

A market-town and parish in the hundred of Fremington, but having separate jurisdiction. It is finely situated on the summit and declivities of a lofty cliff, at the base of which flows the river Torridge, crossed by

a bridge, connecting this parish with that of Little Torrington. The town consists of a market-place, surrounded by well-built houses and two long streets, variously disposed on the ridge and declivity, with gardens descending towards the river. The inhabitants are principally employed in the manufacture of gloves, great quantities of which are sent to London. The woollen trade, formerly considerable, is now reduced to the manufacture of a few serges, blankets, and some coarse cloth. Here are two tan-yards; and on the river is a large corn-mill. Coal, lime, and timber, are supplied by a canal, extending hence to the sea-docks, near Bideford, where the river becomes navigable for sloops. About two miles from the town the canal crosses the river by means of a noble aqueduct; and nearer the sea-lock it is interrupted by an inclined plane. The aqueduct and canal were undertaken at the sole expense of Lord Rolle, which is said to have exceeded 40,000*l.* Torrington formerly had the privilege of sending members to Parliament, but no return has been made since the reign of Henry VI. Its government is vested in a mayor, recorder, seven aldermen, and sixteen burgesses, who act under a charter, granted by Queen Mary. The corporation hold quarter-sessions, and a court of record every three weeks; the county magistrates meet weekly on Saturday. The town hall is a neat modern structure of brick and stone, with an arched basement. During the civil wars the parliamentary forces were here put to flight by Colonel Digby in 1643; and about three years afterwards the royalists were defeated by Fairfax, in a severe contest; but the general's intention of prolonging his stay was frustrated by the explosion of eighty barrels of gunpowder in the church during its occupation by 200 prisoners, all of whom, with the soldiers on guard, perished, and the edifice itself was destroyed. The living is a vicarage with the impropriation of Stow St. Giles, in the archdeaconry of Barnstaple and diocese of Exeter; valued in K. B. 20*l.*; ann. val. P. R. 130*l.*; patron, Christ Church, Oxford. The church, which is dedicated to St. Michael, is an ancient structure, rebuilt about five years after its destruction by gunpowder in 1645. Here are places of worship for Baptists, Independents, and Wesleyan Methodists. Also a grammar-school; a blue-coat-school, for the education of forty boys; a national school, supported by voluntary contributions; and an almshouse for eight poor persons. In 1340, Richard de Merton erected a castle here, the chapel of which existed till the latter part of the eighteenth century; the site of the ancient structure, which occupied the highest portion of the cliff, is now used as a bowling-green, and commands an extremely beautiful prospect. On the restoration of Charles II. General Monk was made Earl of Torrington. The town now gives title of Viscount to the Byng family.

## TORRINGTON, LITTLE, co. Devon.

P. T. Great Torrington (194) 2 m. S.  
Pop. 505.

A parish in the hundred of Shebbear; living, a rectory in the archdeaconry of Barnstaple and diocese of Exeter; valued in K. B. 14*l.* 18*s.* 11½*d.*; patrons (1829) Lord Rolle and others. At Toddiport, in this parish, connected with that of Great Torrington by a bridge over the Torridge, is an hospital for the poor of both parishes.

## TORRINGTON, WEST, co. Lincoln.

P. T. Wragby (144) 4 m. NNE. Pop. 133.

A parish in the west division of the wapentake of Wraggoe, parts of Lindsey; living, a dis. vicarage in the archdeaconry and diocese of Lincoln; valued in K. B. 4*l.*; church ded. to St. Mary; patron, the Bishop of Lincoln.

## TORRISDALE, shire of Sutherland, S.

Pop. with Pa.

A fishing-village in the parish of Tongue, situated at the mouth of the river Torrisdale, which falls into the bay of the same name on the North Sea. Here is a very valuable salmon-fishery, but the other fisheries are neglected by the inhabitants, except for their own use. The cockles on this coast are of the finest quality.

## TORRISHOLME, co. Pal. of Lancaster.

P. T. Lancaster (240) 2 m. NW. Pop. 161.

A township in the parish of Lancaster and hundred of Lonsdale, south of the sands.

## TORR'S LAKE, stewartry of Kirkcubright, S.

P. T. Kirkcubright (98) 2½ m. S.

A fine bay, called also Manxman's Lake, on the east side of Kirkcubright Bay. Here upwards of 100 merchant-vessels of the largest class may ride in security, upon a soft clay bottom, with from fourteen to sixteen feet water at four hours' flood. There are convenient marks set up to guide mariners in the safe navigation of it.

## TORRY, shire of Kincardine, S.

Pop. with Pa.

A small fishing-village in the parish of Nigg, situated on the estuary of the Dee. It has a tolerable harbour and a small pier, where vessels load with stones and discharge lime. In the upper part of the harbour lie the boats of the fishermen, who also act as pilots.

## TORRY, shire of Perth, S.

P. T. Doune (41) 5½ m. NW. Pop. with Pa.

An ancient chapelry in the parish of Kilma-dock, formerly belonging to the monastery of St. Madonis. The site of the chapel is now overgrown with wood.

## TORRYBURN, shire of Fife, S.

P. T. North Queensferry (10) 8½ m. WNW.  
Pop. 1443.

A parish and village in the district of Dunfermline, the latter of which is pleasantly situated on the coast of the Firth of Forth, and has a good harbour; but its quay and pier, at a place called New Mills, are in bad condition. The manufacture of salt, also



weaving to a small extent, are carried on here. The parish, which is five miles in length and two in breadth, is composed of the ancient parishes of Torry and Crombie, united early in the seventeenth century, when it acquired its present name from the burn which separates the two baronies. The soil is good and well cultivated; and coal is abundant, particularly on Preston Island, which lies in the Firth, opposite to Torryburn. Living in the presbytery of Dunfermline and synod of Fife; patron, Sir W. Erskine, Bart., whose elegant mansion, Torry House, is seated a little north of the village.

**TORSA**, shire of Argyll, S.

Pop. with Pa.

An island of the Hebrides in the parish of Kilbrandon and district of Lorn. It is composed chiefly of slate, of which there are several excellent quarries. Here is an ancient tower, called Dog Castle, which the great Macdonald used as a halfway residence in his journeys from Cantyre to his northern isles, and in which it was his custom to tarry until his revenue collected in the neighbourhood had been wholly expended.

**TORTHORWALD**, shire of Dumfries, S.

P. T. Dumfries (71½) 5½ m. NE b E.  
Pop. 1265.

A parish and village, the latter of which was erected into a burgh of barony in 1473. The parish also includes the village of Roucan, and contains about 1400 acres, of which 900 lie in Lochar Moss. Bordering on this moss are very extensive meadows and pasturage, sometimes inundated by Lochar Water; and at the eastern extremity, the surface rises into lofty mountains. The soil in the centre of the parish is rich, well cultivated, and generally enclosed. Marl and peats are most abundant. Living, in the presbytery and synod of Dumfries; patron, the Marquis of Queensberry. The church was rebuilt in 1782. A Druidical temple and two circular camps are discernible here; and near the village are the ruins of an old castle, supposed to have been built by the ancient lords of Torthorwald, in the thirteenth century.

**TORTINGTON**, co. Sussex.

P. T. Arundel (55) 3 m. SW b W. Pop. 83.

A parish in the hundred of Avisford, rape of Arundel, situated near the river Arun; living, a vicarage in the archdeaconry and diocese of Chichester, not in charge; patron (1829) Francis Lovell, Esq. Here was anciently a priory of Augustine canons.

**TORTWORTH**, co. Gloucester.

P. T. Wootton-under-Edge (108) 3½ m. W b N.  
Pop. 277.

A parish in the upper division of the hundred of Grumbald's Ash; living, a rectory in the archdeaconry and diocese of Gloucester; valued in K. B. 16*l.* 3*s.* 9*d.*; church ded. to St. Leonard; patron, Oriel College, Oxford.

**TORVER**, co. Pal. of Lancaster.

P. T. Hawkshead (267) 6 m. WSW.  
Pop. 233.

A chapelry in the parish of Ulverston and hundred of Lonsdale, north of the sands; living, a curacy in the archdeaconry of Richmond and diocese of Chester; certified value 7*l.* 1*s.*; ann. val. P. R. 60*l.*; patrons, the Inhabitants. Three children are educated by means of a small bequest.

**TORWORTH**, co. Nottingham.

P. T. East Retford (145) 5 m. NW b N.  
Pop. 219.

A township partly in the parish of Blyth, and partly in that of Harworth and Hatfield division of the wapentake of Bassetlaw.

**TORY**, or **TORRE ISLAND**, co. Donegal, Ulster, I.

P. T. Dunfanaghy (174) m. SW. Pop. 296.

An island, remarkable for its fertility off the coast of Tullaghmaghly parish and Killmacrennan barony. A lighthouse, on the northern point of the island, exhibits a bright light seawards, elevated 125 feet above level of high water spring tides. In passing through the sound, the light will be shut by the cliffs at the south of the island, from N b W to ¼ W to NNW ¼ W. An abbey was erected here, over which St. Ernan, the son of Colman, presided, in the year 650.

**TOSCARTON**, shire of Wigtown, S.

Pop. with Stoneykirk.

An ancient parish, now united with Clashank to the parish of Stoneykirk, which see. The church is entirely demolished.

**TOSELAND**, co. Huntingdon.

Pop. 12,781.

A hundred situated at the south extremity of the county, and on the borders of Cambridge and Bedfordshires, containing twenty-three parishes.

**TOSELAND**, co. Huntingdon.

P. T. St. Neot's (56) 4 m. NE b E. Pop. 144.

A parish in the hundred of the same name; living, a curacy subordinate to the vicarage of Great Paxton, in the archdeaconry of Huntingdon and diocese of Lincoln, not in charge; church ded. to St. Mary; patronage with Great Paxton vicarage.

**TOSSIDE**, W. R. co. York.

P. T. Settle (235) 7 m. SW b S.  
Pop. with Pa.

A chapelry in the parish of Gisburn and west division of the wapentake of Staincliffe and Eweross; living, a curacy subordinate to the vicarage of Gisburn, in the archdeaconry and diocese of York; certified value 5*l.* 18*s.*; ann. val. P. R. 49*l.* 9*s.* 9*d.*; chapel ded. to St. Bartholomew; patron, the Vicar of Gisburn.

**TOSSON, GREAT**, co. Northumberland.

P. T. Alnwick (308) 13 m. SW b W.  
Pop. 110.

A township in the parish of Rothbury and west division of Coquetdale ward, was formerly a considerable place; and here are still remains of an ancient tower. The

inhabitants are chiefly employed in the manufacture of woollen cloth, and at the neighbouring limestone quarries.

**TOSSON, LITTLE**, co. Northumberland.

P. T. Alnwick (308) 14 m. SW b W. Pop. 36.

A township in the parish of Rothbury and west division of Coquetdale ward, situated on the south side of the river Coquet.

**TOSTOCK**, co. Suffolk.

P. T. Bury St. Edmund's (71) 7 m. E. Pop. 281.

A parish in the hundred of Thedwestry; living, a dis. rectory in the archdeaconry of Sudbury and diocese of Norwich; valued in K. B. 6*l.* 8*s.* 6½*d.*; church ded. to St. Andrew; patron (1829) J. Moseley, Esq.

**TOTHAM, GREAT**, co. Essex.

P. T. Maldon (37) 3 m. NNE. Pop. 580.

A parish in the hundred of Thurstable; living, a dis. vicarage in the archdeaconry of Colchester and diocese of London; valued in K. B. 10*l.*; ann. val. P. R. 109*l.*; church ded. to St. Peter; patron (1829) W. P. Honeywood, Esq.

**TOTHAM, LITTLE**, co. Essex.

P. T. Maldon (37) 3½ m. NE. Pop. 267.

A parish in the hundred of Thurstable, situated on the south side of the Blackwater river, in a creek of which are salt-works. The living is a curacy subordinate to the rectory of Goldhanger, in the archdeaconry of Colchester and diocese of London, not in charge; church ded. to All Saints; patronage with Goldhanger rectory.

**TOTHILL**, co. Lincoln.

P. T. Alford (141) 3½ m. NW. Pop. 72.

A parish in the Marsh division of the hundred of Calceworth, parts of Lindsey; living, a dis. rectory in the archdeaconry and diocese of Lincoln; valued in K. B. 6*l.* 17*s.*; ann. val. P. R. 135*l.* 12*s.*; church ded. to St. Mary patron (1829) Lord Willoughby de Broke.

**TOTLEY**, co. Derby.

P. T. Chesterfield (150) 8 m. NW b N. Pop. 305.

A township in the parish of Dronfield and hundred of Scarsdale. Six children receive instruction for an annuity of 6*l.*, in a school-room built by subscription.

**TOTMONSLOW**, co. Stafford.

Pop. 39,388.

A hundred forming the north end of the county, and bounded on the north-east by Derbyshire, and north-west by Cheshire; it contains thirty parishes, including the market-towns of Cheadle, Leek, and Uttoxeter.

**TOTNESS**, co. Devon. ¶

London 196 m. WSW. Pop. 3128. M. D. Sat. Fairs, 1st Tues. in every month, for cattle; Easter-Tues.; May 12 (great market); July 25; Oct. 28; for horses, sheep, and horned cattle. Memb. of Pt. 2.

A borough, market-town, and parish, in the hundred of Coleridge, but having separate jurisdiction. It is a place of great anti-

quity, situated on a beautiful and salubrious spot, on the western bank of the river Dart, which is crossed by a handsome bridge of three arches, built in 1828. The town, which is neat and clean, consists chiefly of one long street, rising gradually from the foot of the bridge, till it reaches a considerable elevation near the site of its ancient castle, commanding a view of the winding stream and the surrounding country, which is extremely fine. It contains many good shops, substantial private residences, several libraries, a small theatre, and an assembly-room; and races are held annually on a good course. Owing to the improvement of the roads, the town is fast increasing, and many new houses have been lately erected on the Plymouth and other roads. Totness was formerly noted for its serge manufacture; and some weaving is still carried on, but the trade is on the decline. The river is navigable to the bridge, and during spring-tides vessels of 100 tons burden can come up to the quay, by which convenience the commercial intercourse with London and Plymouth is much facilitated. Cider is the chief article of exportation; coal, grain, and culm, are the principal imports. The town is plentifully supplied with all kinds of fish; and at a short distance above the bridge is a salmon weir. It was incorporated by charter of King John, and has had its privileges confirmed by several succeeding sovereigns. The corporation consists of a mayor, recorder, thirteen burgomasters, and twenty common-councilmen. The magistrates of the corporation hold quarter-sessions for all but capital offences arising within the borough. The corporation claim many privileges, such as freedom from quayage and wharfage throughout the kingdom, except the port of London, and exemption from serving on juries, except in the borough, for all inhabitants of the borough and parish. This borough first sent members to Parliament in the 23d of Edward I.; the right of election is vested in the corporation, the mayor being the returning officer. Here are a guildhall and chamber, and a town prison. The living is a dis. vicarage in the archdeaconry of Totness and diocese of Exeter; valued in K. B. 12*l.* 8*s.* 9*d.*; ann. val. P. R. 29*l.* 9*s.* 8*d.*; patron, the Lord Chancellor. The church, which is dedicated to St. Mary, is an ancient and handsome structure, with a tower at the west end, surmounted by octagonal pinnacles. In the church are an elegant stone screen, a curious stone pulpit, a handsome altar-piece, and a library, containing many old and valuable books. Here are also meeting-houses for Independents, Unitarians, and Wesleyan Methodists. The grammar-school was founded in 1554, and subsequently endowed with lands, now worth 70*l.* per annum: The charity-school, in which between sixty and seventy children are educated, and of whom about thirty are annually clothed, is endowed with lands, producing about 4*l.* a-year, but is chiefly



supported by voluntary contributions. Besides a national school, there are numerous charitable donations, some for re-establishing decayed tradesmen, and others for apprenticing children. Here is an old almshouse, occupied by about twenty poor people. Totness Castle was erected by Judhel de Totneis, in the time of William the Conqueror, who, during his residence here, also founded a Benedictine priory, which continued till the dissolution; very few remains of the ancient castle are now in existence, except the embattled walls of a circular keep; near them is the ruin of a gateway, through which the ancient town, formerly surrounded by walls, was entered on the north. Here are some remains of a lazaret, and also of an ancient chapel. Dr. Philip Furneaux, a learned non-conformist divine; Benjamin Kennicott, a learned biblical critic; and Edward Lye, a celebrated lexicographer, were natives of this town.

#### TOTNORE, co. Sussex.

Pop. 899.

A hundred situated in the rape of Pevensey, bearing a little to the east from the centre of the county; it contains two parishes.

#### TOTON, or TOUETON, co. Nottingham.

P. T. Nottingham (124) 6 m. SW b W.  
Pop. 208.

A hamlet in the parish of Attenborough and south division of the wapentake of Broxtow.

#### TOTTENHAM, co. Middlesex.

London 4 m. N b E. Pop. 5312.

A parish in the hundred of Edmonton, comprising High-Cross, Lower, Middle, and Wood Green wards. It consists chiefly of one long street, formed by houses irregularly arranged on the road to Ware; and in the vicinity are numerous handsome residences. It is lighted with gas, and well supplied with water produced by boring. Near Tottenham Green stands a cross; it was formerly a column of wood, erected to commemorate that as one of the resting-places of the corpse of Queen Eleanor. The present structure is an octangular, brick column, erected in the year 1600, by Dean Wood; and in 1809 it was completely covered with stucco, and various embellishments introduced, in the style of the Tudor age; on each face is a shield, with one of the letters composing the word Tottenham in the old character. The living is a vicarage in the archdeaconry of Middlesex and diocese of London; valued in K. B. 14*l.*; patrons, the Dean and Chapter of St. Paul's. The church, which is dedicated to All Saints, is an ancient structure, with a square embattled tower, formerly surmounted by a lofty wooden cross, which was destroyed during the civil war. It is situated on an eminence, and nearly surrounded by the Mosel, a rivulet which rises on Muswell Hill. Over the porch is an apartment in which the parish business was formerly transacted, but it is now

used as a Sunday-school. The church contains many ancient monuments; the eastern window is ornamented with some excellent painted glass, and the font is curious and of great antiquity. A new church has recently been erected by the commissioners under the late acts of parliament; it is in the later style of English architecture, with turrets at each angle, and pinnacles over the aisles. Here also are places of worship for Baptists, Independents, the Society of Friends, Wesleyan Methodists, and Roman Catholics. The grammar-school, founded in 1685 by Nicholas Reynardson, alderman of London, was endowed in the following year by Sarah, Duchess Dowager of Somerset, with 250*l.*, for enlarging the buildings, and 1100*l.* for extending the benefits of the institution to all children of such inhabitants as were not possessed of real property to the amount of 20*l.* a-year: there are now 80 boys on the foundation. The blue-coat school, established in 1735, and the green-coat school in 1792, are supported by voluntary contributions; in the former thirty-six, and in the latter forty, poor girls are clothed and educated. Lancasterian schools, for children of both sexes, are also supported by subscription. Almshouses for four poor men and four poor women were founded and endowed about the year 1600, by Balthasar Sanches, a Spaniard, confectioner to Philip of Spain, with whom he came over to this country, and was the first who exercised that trade in London. An almshouse for six poor men and six poor women, with a small chapel in the centre, was founded and endowed with 2000*l.*, by N. Reynardson, in 1685; in 1828 the buildings were repaired at an expense of 450*l.*, defrayed by subscription. At the entrance of Page Green is a remarkable circular clump of elm-trees, called the Seven Sisters. Here are extensive flour and oil mills, a pottery for coarse brown ware, and a brewery; a large silk manufactory is unoccupied. In the parish is a well, the water of which is similar to that at Cheltenham. Tottenham is within the jurisdiction of a court of requests, held at Enfield, for the recovery of debts under forty shillings. The regulation of the parish is vested in two churchwardens, four overseers, and a constable, who is also the sexton, assisted by two surveyors and an engineer. Within a short distance from the high road is Bruce Castle, rebuilt in the seventeenth century, on the site of an ancient castellated edifice, erected in the reign of Henry VIII., and honoured with the presence of that monarch in 1516, when he came to meet his sister, Margaret, Queen of Scots; in 1578 it was also honoured with the presence of Queen Elizabeth. The original castle was the residence and property of Robert de Bruce, father of Robert, King of Scotland; a detached brick tower, which covers a deep well, is all that now remains of the ancient structure: the present building has been converted into a school for young gentlemen.

**TOTTENHILL**, co. Norfolk.

P. T. Market Downham (84) 6 m. NNE.  
Pop. 348.

A parish in the hundred of Clackclose; living, a curacy in the archdeaconry of Norfolk and diocese of Norwich; certified value 12*l.*; ann. val. P. R. 26*l.*; church ded. to St. Botolph; patron, the Bishop of Ely.

**TOTTERIDGE**, co. Hertford.

P. T. Barnet (11) 2 m. S b W. Pop. 490.

A parish in the hundred of Broadwater; living, a curacy, subordinate to the rectory of Bishop's Hatfield, in the archdeaconry of Huntingdon and diocese of Lincoln, not in charge; patron, the Rector of Bishop's Hatfield. The church, which is dedicated to St. Andrew, has a latticed, square tower, with a spire. Here is also a chapel for Independent Methodists. A school is partly supported by subscription.

**TOTTERNHOE**, or **TATERNAL**, co. Bedford.

P. T. Dunstable (33) 2 m. WSW. Pop. 450.

A parish in the hundred of Manshead; living, a dis. vicarage in the archdeaconry of Bedford and diocese of Lincoln; valued in K. B. 10*l.*; ann. val. P. R. 98*l.*; church ded. to St. Giles; patrons (1829) the Trustees of the late Earl of Bridgewater. On the downs are the remains of Totternhoe Castle, overlooking the village of Stanbridge; the mount is lofty, and surrounded by two ditches, one circular, the other square, enclosing the entire breadth of the ridge. Near this is an ancient camp, in the form of a parallelogram; and to the eastward are extensive lime and freestone quarries.

**TOTTINGTON**, co. Norfolk.

P. T. Watton (91) 4 m. SSW. Pop. 284.

A parish in the hundred of Wayland; living, a dis. vicarage in the archdeaconry and diocese of Norwich; valued in K. B. at 6*l.* 14*s.* 9½*d.*; ann. val. P. R. 62*l.*; patrons, the Governors of Chigwell school. The church, which is dedicated to St. Andrew, is a spacious, ancient structure.

**TOTTINGTON, HIGHER**, co. Pal. of Lancaster.

P. T. Bury (195) 5½ m. NNW. Pop. 1728.

A township in the parish of Bury and hundred of Salford. Here is a small endowed freeschool, but at present only one child is educated, the income being only 1*l.* 2*s.* 6*d.* per annum.

**TOTTINGTON LOWER**, co. Pal. of Lancaster.

P. T. Bury (195) 3½ m. NNW. Pop. 7333.  
Fairs, Oct. 12.

A chapelry in the parish of Bury and hundred of Salford, containing very extensive establishments for printing and bleaching cotton, in which a great number of the inhabitants are employed. The living is a curacy in the archdeaconry and diocese of Chester, not in charge; ann. val. P. R. 106*l.*; chapel ded. to St. Anne; patron, the Rector of Bury. Here is an endowed school

in which fifteen children are instructed. Courts leet and baron are held twice a year. Dr. Wood, the celebrated mathematician, was born at this place.

**TOUGH**, shire of Aberdeen, S.

P. T. Alford (123) 5 m. SE. Pop. 693.

A parish five miles in length and three in breadth. It is diversified with rich arable fields, mosses, and hills affording fine pasture for sheep. Living, in the presbytery of Alford and synod of Aberdeen; patron, Sir William Forbes, Bart. The church was erected in 1752. On a hill, distant two miles from it there is a Druidical temple which has acquired the name of the Old Kirk of Tough. Similar remains, also several large cairns, may be seen in different parts of the parish.

**TOUGH**, or **TUOGK**, co. Limerick, Munster, I.

P. T. Castle Connel (114) 5 m. SE.  
Pop. 2343.

A parish in the barony of Owneybeg; living, a rectory and vicarage united to the rectory of Abington, in the diocese of Emly and archdiocese of Cashel; valued, by commutation for tithes, 250*l.* annually; patron, the Bishop. Area of parish, 1021 acres of land.

**TOUGHCLUGGIN**, co. Limerick, Munster, I.

P. T. Pallas-Green (140). Pop. with Cullen.

A parish in the barony of Coonagh; living, a vicarage in the diocese of Emly and archdiocese of Cashel; valued in K. B. 1*l.* 1*s.*, and, by commutation for tithes, 80*l.* annually, which is divided in equal shares between the Impropiator and the Vicar. It is one of the parishes forming the Union of Cullen; patron, the Archbishop of Cashel.

**TOWCESTER**, co. Northampton.

Pop. 4496.

A hundred situated in the south side of the county to the north of the town from which it takes its name; it contains six parishes.

**TOWCESTER** co. Northampton.

London 60 m. NW. Pop. 2554. M. D. Tues. Fairs, Shrove-Tues.; May 12; Oct. 29; for all sorts of cattle and merchandise; and Oct. 10, statute for hiring servants.

A market-town and parish in the hundred of the same name. It is situated on the river Tove, and consists principally of one long paved street, the houses in which are generally well-built, and being a great thoroughfare on the Holyhead road, there are several good inns. From the discovery of numerous coins and antiquities, it is supposed to have been a Roman station. On the north-west side are vestiges of a fosse, and the ruins of a castle, probably a Saxon work; for in that period the town appears to have been a place of considerable note, and so well defended, as to have offered a protracted resistance to the attacks of the Danes. About the year 921, Edward issued a mandate for rebuilding and fortifying the



town, and it was surrounded by a stone wall, some vestiges of which are still discernible. The inhabitants are principally employed in the manufacture of bobbin-lace, boots, and shoes. A manorial court is held at Michaelmas when the constables for the parish are chosen. The living is an exonerated vicarage in the archdeaconry of Northampton and diocese of Peterborough; not in charge; patron, the Bishop of Lichfield and Coventry. The church, which is dedicated to St. Laurence, is a neat edifice of the eleventh century, and contains the monument of Archdeacon Sponne, who held the living in the reign of Henry VI. and founded a college and chantry here. Among the various incumbents was Pope Boniface VIII. at the time of his promotion to the pontifical chair in 1294. Here are also places of worship for Baptists, Independents, and Wesleyan Methodists. Twenty-two boys are educated in the grammar-school, founded in 1552, by the trustees of Sponne's charity, who, on the dissolution of the college and chantry purchased and converted them to this use, with a house and garden for the master. In the Sunday-school, which has a small endowment, 240 children are educated. Three almshouses were founded and endowed in 1695, by Thomas Bickerstaff, and there are some other charities for the poor. Sir Richard Emsom, a celebrated lawyer, who was promoted to the chancellorship of the Duchy of Lancaster, in the time of Henry VII. and beheaded on Tower Hill in the following reign, was the son of a sieve-maker in this town.

**TOWEDNACK, co. Cornwall.**

P. T. St. Ives (277) 3 m. SW b W. Pop. 582.

A parish in the west division of the hundred of Penwith; living, a curacy subordinate to the vicarage of Lelant Uny, in the archdeaconry of Cornwall and diocese of Exeter; not in charge; church ded. to St. Twinnock; patronage with Lelant Uny vicarage. Here is a chapel for Wesleyan Methodists. Wheal Durla mine is in this parish.

**TOWERSEY, co. Buckingham.**

P. T. Thame (44) 2 m. ESE. Pop. 367.

A parish in the hundred of Ashenden; living, a vicarage with that of Thame, and a peculiar of the Dean and Chapter of Lincoln; of the certified value of 25*l.* 10*s.*; church ded. to St. Catherine; patron (1829) John Blackall, Esq. Twenty children are instructed by means of a bequest, producing more than 40*l.* per annum.

**TOWIE, shire of Aberdeen, S.**

P. T. Tarland (123) 5½ m. NNW. Pop. 578.

A parish in the district of Alford, three miles and a half in length, two in breadth, and watered by the river Don, along the banks of which the soil is tolerably fertile, and produces early crops; but the rest of the surface, which is hilly, is mostly covered with heath. There are granite and

freestone in abundance. Living, in the presbytery of Alford and synod of Aberdeen; patron, A. Leith, Esq.

**TOWLSTON, or TOULSTON, W. R. co. York.**

P. T. Tadcaster (190) 2 m. W. Pop. with Pa.

A township in the parish of Newton Kyne, and upper division of the wapentake of Barston Ash.

**TOWMORE, or TUYMORE, co. Mayo, Connaught, I.**

P. T. Foxford (173) adjacent. Pop. 2025.

A parish in the barony of Gallen, situated upon the banks of the river Moy; living, a vicarage in the diocese of Achonry and archdiocese of Tuam, forming part of the union of Templemore, and possessing a church; patron, the Bishop. Here is a London Hibernian Society's school of fifty-two boys and forty-eight girls; also a Baptist Society's school of fifty boys and forty-eight girls.

**TOWN, co. Wilts.**

P. T. Hungerford (64) 5 m. NW. Pop. 1653.

A tithing in the parish and hundred of Ramsbury.

**TOWN GREEN, co. Norfolk.**

P. T. Norwich (105) 9 m. WSW. Pop. 889.

A township in the parish of Wymondham and hundred of Forehoe.

**TOWNAVILLY, co. Donegal, Ulster, I.**

P. T. Donegal (140) 4½ m. NE. Pop. not specified.

A village in the parish of Donegal and barony of Tyrhugh, a little south of Lough Esk.

**TOWNSTALL, co. Devon.**

P. T. Dartmouth (203) 1 m. W. Pop. 1220.

A parish in the hundred of Coleridge; living, a dis. vicarage with the curacy of St. Saviour, in Dartmouth, in the archdeaconry of Totness and diocese of Exeter; valued in K. B. 12*l.* 15*s.* 4½*d.*; ann. val. P. R. 140*l.*; church ded. to St. Clement; patron, the Corporation of Dartmouth. See *Dartmouth*.

**TOWTHORPE, or TOULTHORPE, E. R. co. York.**

P. T. Great Driffield (106) 9½ m. WNW. Pop. 61.

A township in the parish of Wharram Percy, and wapentake of Buckrose.

**TOWTHORPE, or TOULTHORPE, N. R. co. York.**

P. T. York (196) 5 m. N b E. Pop. 58.

A township partly in the parish of Huntington, and partly in that of Strensall, and partly in the liberty of St. Peter of York, and partly in the wapentake of Bulmer.

**TOWTON, W. R. co. York.**

P. T. Tadcaster (190) 3 m. S. Pop. 94.

A township in the parish of Saxton and upper division of the wapentake of Barkston Ash. This place is memorable as the scene of a most sanguinary battle, which was fought

on Palm-Sunday, 1461, between the houses of York and Lancaster; it lasted from nine in the morning till seven in the evening, and ended in the defeat of the latter. In this conflict, it is recorded 110,000 Englishmen were engaged, of whom 36,776 were slain.

**TOWYN, or TYWYN, co. Merioneth, N. W.**

London 227 m. N b W. Pop. of Pa. 2369.  
Fair, May 13.

A town and parish in the hundred of Ystumanner, situated upon a flat, at the foot of the Aran-y-Gessel Mountains, and at a short distance from the sea-shore. The town is built without any uniform plan; it however boasts a few respectable houses, an ancient cruciformed church, containing some interesting monuments, and a well-appointed and respectably-conducted inn. The living is a rectory and vicarage, discharged, in the deanery of Ardudwy and Ystumanner and diocese of Bangor. The rectory valued in K. B. at 60*l.* 13*s.* 4*d.*, by a forced exchange effected in the reign of Edward VI., is inappropriate in the Bishop of Lichfield and Coventry. The vicarage is valued in K. B. 6*l.* 13*s.* 4*d.*, and in P. R. at 12*8l.* 12*s.* annually; patron, the Bishop of Bangor. Besides the parish church, there are chapels belonging to Dissenters, a freeschool, and endowed almshouses. The herring-fishery greatly engages the inhabitants; and the extensive, smooth, and fine sounds, have obtained a notoriety for Towyn as a bathing-place; but the coasting-trade may be said to be transferred to Aberdovey, an improving and well-situated port. Slate, lead, and some copper-ore, are found in the vicinity, and carried to Aberdovey for export. A beautiful line of road connects these places, and renders the harbour of Aberdovey common to both; and the chief proprietor in this very thriving district is A. Corbet, Esq., of Ynysmaengwynne, a noble demesne on the banks of the Dysynwy river, one mile north-east of the town. Towyn is still almost unapproachable from the north, from the wretched state of the roads along the coast.

**TOXTETH PARK, co. Pal. of Lancaster.**

P. T. Liverpool (205) 3 m. SE. Pop. 12,829.

An extra-parochial district in the hundred of West Derby, pleasantly situated on the banks of the Mersey; it was anciently a park belonging to the duchy of Lancaster, and formed one of the forests pertaining to that great fee. Several new streets have lately been formed, and in consequence of its proximity to Liverpool, it has become the residence of numerous merchants, manufacturers, retired tradesmen, &c. It is said to have formerly been included in the parish of Walton, to which it still pays tithes, though generally considered extra-parochial. The livings are two curacies in the archdeaconry and diocese of Chester, not in charge; patron, the Rector of Walton. The church, which is dedicated to St. James, is a plain

brick edifice, with a square tower, erected in 1774: that dedicated to St. Michael was consecrated in 1818; it consists of a nave, two side aisles, and a square tower, ornamented with pinnacles, forming a pleasing object on the banks of the Mersey. Here is also a Unitarian chapel.

**TOYNTON, ALL SAINTS, co. Lincoln.**

P. T. Spilsby (132) 2 m. S. Pop. 342.

A parish in the east division of the soke of Bolingbroke, parts of Lindsey; living, a dis. vicarage in the archdeaconry and diocese of Lincoln; valued in K. B. 5*l.* 11*s.* 3*d.*; patrons (1829) Lord Gwydyr and Lady Willoughby.

**TOYNTON, HIGH, co. Lincoln.**

P. T. Horncastle (136) 2 m. E. Pop. 159.

A parish in the soke of Horncastle, parts of Lindsey; living, a curacy in the archdeaconry and diocese of Lincoln, not in charge; ann. val. P. R. 66*l.* 13*s.* 4*d.*; church ded. to St. John the Baptist; patron, the Bishop of Carlisle. Here is also a chapel for Wesleyan Methodists.

**TOYNTON, LOW, co. Lincoln.**

P. T. Horncastle (136) 2 m. NNE. Pop. 95.

A parish in the soke of Horncastle, parts of Lindsey; living, a dis. rectory in the archdeaconry and diocese of Lincoln; valued in K. B. 11*l.* 1*s.* 8*d.*; church ded. to St. Peter; patrons (1829) Lord Gwydyr and Lady Willoughby. Here is also a place of worship for Wesleyan Methodists.

**TOYNTON, ST. PETER, co. Lincoln.**

P. T. Spilsby (132) 3 m. SSE. Pop. 394.

A parish in the east division of the soke of Bolingbroke, parts of Lindsey; living, a dis. rectory in the archdeaconry and diocese of Lincoln; valued in K. B. 12*l.* 0*s.* 2*d.*; patrons (1829) Lord Gwydyr and Lady Willoughby.

**TRABOLGAN, co. Cork, Munster, I.**

P. T. Cloyne (186) 3 m. SW.  
Pop. with St. Mary's, Youghall.

A parish in the barony of Imokilly, situated on the eastern shore of the entrance into Cork Harbour; living, a particle in the wardenship of the College of Youghall, in the diocese of Cloyne and archdiocese of Cashel; patron, the King.

**TRACTON, co. Cork, Munster, I.**

P. T. Cork (166) 13 m. SE. Pop. 2563.  
Fair, Aug. 5.

A village and parish in the barony of Kinnalea, near to the sea-coast; living, a rectory, inappropriate in the Earl of Shannon, in the diocese of Cork and archdiocese of Cashel, united with the inappropriate cures of Killmony, Killpatrick, Ballyfoile, Kinnure, and Clontead; it possesses a church and parsonage. Tracton Abbey was founded for Cistercian monks in the year 1224, by the M'Carthy's, and the abbots sat as barons in Parliament. Queen Elizabeth granted this abbey and its possessions to Henry Guilford and Sir James Craig, and the latter assigned them to the Earl of Cork, who bequeathed



them to his son, Francis, Lord Shannon. The monks who first resided here were brought from the abbey of Alba-landa, or Whiteland, in Carmarthenshire, South Wales. The family of Dennis enjoyed the title of Baron from this place.

**TRADDERRY**, co. Clare, Munster, I.

P. T. Six-mile-Bridge (130).  
Pop. not returned.

A parish in the barony of Bunratty; living, a rectory in the diocese of Killaloe and archdiocese of Cashel, forming part of the union of Bunratty. This parish is not noticed in the "Ecclesiastical Register," or Population Returns.

**TRAFFORD BRIDGE**, co. Pal. of Chester.

P. T. Chester (183) 4½ m. NE b N. Pop. 61.

A township in the parish of Plemondstall and hundred of Eddisbury.

**TRAFFORD, MICKLE**, co. Pal. of Chester.

P. T. Chester (183) 3 m. NE. Pop. 319.

A township in the parish of Plemondstall and hundred of Broxton. Here is a small school, partly supported by subscription.

**TRAFFORD, WIMBOLDS**, co. Pal. of Chester.

P. T. Chester (183) 6 m. NE b N. Pop. 117.

A township in the parish of Thornton-in-the-Moors and hundred of Eddisbury.

**TRAILFLAT**, shire of Dumfries, S.

P. T. Lochmaben (65) 3 m. WNW.  
Pop. with Tinwald.

An ancient parish, annexed to the parish of Tinwald in 1650. It is watered by the river Ae, and is noted for being the birthplace of William Paterson, the projector of the Bank of England, and of the unfortunate Darien Expedition, who was born in 1660, and represented the royal burgh of Dumfries in the Scottish Parliament. In the same house also was born his grand-nephew, James Monnsey, M. D., principal physician to the celebrated Catherine, Empress of Russia.

**TRAILTROW**, shire of Dumfries, S.

Pop. with Cummertrees.

An ancient chapelry, still forming part of the parish of Cummertrees. Though the chapel is demolished, the cemetery is still used for sepulture: in it is a remarkably massive building, termed The Tower of Repentance, concerning which and the motives for erecting it, various traditions are afloat; but in the Border laws, it is described as The Watch Tower of Trailtrow, and was doubtless occupied as such to observe the motions of the English borderers before the union.

**TRALEE**, co. Kerry, Munster, I.

Dublin 187 m. SW b W. Pop. of Pa. 1492.  
Of To. 7547. Fair, Aug. 4 and 5; Oct. 9 and 10; and Nov. 7 and 8. Memb. of Pt. 1.

A market, borough, and assize town, and parish in the barony of Truaghanacmy, situated upon the river Lee, and near its embouchure is the great estuary of Tralee Bay. This was the capital and residence of the palatinate of the Earls Des-

mond, and was subject to their jurisdiction, until the inhuman murders, committed by Sir John Desmond, the Earl's brother, upon Sir H. Danvers and Justices Meade and Charters, who were assassinated in their beds in the year 1579, in the castle of Tralee. This act of atrocity led to the extinction of the Desmond power; and in 1612 the town was incorporated by King James I. It is governed by a high provost, twelve burgesses, twelve common-councilmen, a town-clerk, two sergeants-at-mace, and returns one member to the Imperial Parliament. The plan of the town is tolerably regular, consisting of a square, to which the other avenues have reference. The public buildings are the church, Roman Catholic chapel, gaol, court-house, market-house, inns, and public schools. The living is a rectory entire in the diocese of Ardfert and Aghadoc and archdiocese of Cashel; annual value, by commutation for tithes, 408*l.* 7*s.* 7*d.* It possesses a church and parsonage, with about seventeen acres of glebe; patron, Sir Edward Denny, Bart. The country trade of this place is considerable, and an import and export is conducted at the quay of Blennerville, one mile and a half distant, upon the margin of Tralee Bay. Butter, corn, and agricultural produce, are shipped there for the English market. Coals and manufactured goods brought as a return; and the harbour affords a valuable herring-fishery. An act was passed in the 9th George IV. for the improvement of the harbour and river of Tralee, under which commissioners were appointed with sufficient power. These are now engaged in constructing a ship-canal from the town to the sea, according to a plan suggested by Richard Griffith, Esq., civil engineer. The channel, by which the bay is entered, lies between the Saupier Islands. On the sea-shore here is a strong chalybeate spring, drunk medicinally, with some benefit. Here are an association school of 107 boys and sixty-nine girls; a London Hibernian Society's school of forty-nine boys and thirty-six girls; a Roman Catholic freeschool of 220 boys; a school of 150 girls, held in the convent; besides classical, English, subscription, and other schools. This town was totally destroyed during the civil wars of 1641, and suffered seriously during the revolution. A monastery for Dominican friars was founded here, under the invocation of the holy cross, A. D. 1260, by the Lord John Fitz-Thomas, who, with his son, was slain at Callen, by Mac Carthy More, and both were interred on the north side of this friary. It is supposed that there was also a commandery here, belonging to the Knights of St. John of Jerusalem. Of the four strong castles of Tralee, which belonged to the Desmonds, only one survives, which is the property of Sir Edward Denny, to whose ancestors it was granted by Queen Elizabeth. The name, Tralee, signifies the strand, or estuary of the Lee.

TRALLONG, or TRALLWNG, TRE'R-  
LLENG, co. Brecon, S. W.

P. T. Brecon (171) 6 m. W. Pop. 336.

A parish partly in the hundred of Defynoc, and partly also in that of Merthyr, situated upon the banks of the river Usk; living, a perpetual curacy, not in charge; certified value 10*l.*; ann. val. in P. R. 42*l.*; patron, the Lessee under the Prebendary. Area of parish, 3000 acres of land. The prebend, a sinecure in the collegiate church of Brecon, is valued in K. B. at 7*l.* 0*s.* 7*d.*, but estimated at the real annual value of 150*l.*; patron, the Bishop of St. David's, to whom belongs the leet of about half the parish. Here are traces of an ancient encampment, called Twyn-y-Gaer; and near it a plain, where the famous Owen Iolo Goch lies buried. The name, Trallwng, is supposed by some to signify the Town of the Legion, while other etymologists translate it, The swampy Township.

TRAMORE, co. Waterford, Munster, I.

Dublin 102 m. SSW. Pop. 889. Fairs, May 3; July 25; Oct. 1; and Nov. 1.

A handsome little town in the parish of Drumcannon and barony of Middlethird, situated upon an open, broad, but dangerous bay, having one of the firmest and most agreeable strands in the kingdom spread out in front of it. It is regularly built, possesses a handsome church, chapel, market-house, and assembly-room, with many excellent private dwellings and marine villas. It is an admired and frequented bathing-place, and is supported by the patronage of the invalids and fashionables from the city of Waterford. The bay being frequently mistaken for the entrance of Waterford harbour, proves often fatal to mariners, who cannot make Ranespark Harbour. The spire of Tramore church, however, will be found a useful landmark, in establishing a distinction.

TRANENT, shire of Haddington, S.

Edinburgh 10 m. E. London 380 N b W.  
Pop. 3366. M. D. 2 weekly.

A market-town and parish, through which passes the great road between Edinburgh and Berwick, &c. The town, though irregularly built, is a neat, pleasant, and healthful place, consisting of two streets; one of them extending, from east to west, a quarter of a mile, and the other diverging from the centre of it to about the same distance in a northern direction. One spring only supplies the whole of the inhabitants with water. The parish church, which stands in the lower part of the town, was rebuilt about the commencement of the present century, and has a square tower at the east end. A benevolent individual, of the name of Steele, who died about seventeen years ago, bequeathed a handsome legacy for the erection of an hospital or almshouse, for the poor, and for the education of their children. The parish, to which that of Seaton was an-

nexed at the reformation, is six miles in length by three in breadth, the surface generally level, and the soil inferior to none in Scotland. It includes the villages of Elphinstone, Seaton, St. Clement's Wells, and Wester Falside, besides the small fishing-towns of Cockenzie and Port Seaton, situated on the coast of the Firth of Forth, each possessing a considerable manufacture of salt, and noted for the numerous oyster-beds in the vicinity. A great abundance of coal is wrought in this parish. At St. Clement's Wells there is a large distillery, and a school, supported by voluntary contributions. Several other schools are established in different parts of the parish, besides the parochial school, which has a salary of 300 merks. The living is in the presbytery of Haddington and synod of Lothian and Tweeddale; patron, the Crown. St. Germans, now the seat of David Anderson, Esq., is a very ancient building, founded as an hospital in the thirteenth century, and afterwards held by the Knights Templars. The battle of Preston Pans, in 1745, was fought half a mile north of the church, in which the remains of Colonel Gardiner, who there received his death-wound, lie buried.

TRANMORE, co. Pal. of Chester.

P. T. Great Neston (194) 7 m. N b E.  
Pop. 825.

A township in the parish of Bebington and hundred of Wirrall. The Mersey is here crossed by a ferry.

TRANWELL, co. Northumberland.

P. T. Morpeth (288) 2 m. SSW.  
Pop. with High Church 78.

A township in the parish of Morpeth and west division of Castle ward.

TRAQUAIR, shire of Peebles, S.

P. T. Peebles (20) 6½ m. SE. Pop. 643.

A parish, comprising the old parish of St. Bride, and that part of the ancient parish of Kailzie lying south of the Tweed, which were annexed in 1674. It extends nearly nine miles along the southern bank of the Tweed, is about four miles and a half in breadth, and contains 17,290 acres, of which upwards of 4000 are arable. Its figure is very irregular, from being much intermixed with the parish of Yarrow, and the surface is extremely uneven, rising at some places into lofty mountains; of these, Minchmoor, over which passes the old Selkirk road, is elevated 2000 feet above the sea, and some others 200 feet more. The hills afford fine pasturage for upwards of 10,000 sheep. The river Quair runs through the parish, whence its name, and falls into the Tweed, which is here 510 feet higher than at Berwick. At the junction of these rivers is the house of Traquair, a castellated building of high antiquity, said to have been the occasional residence of the Scottish monarchs, from David I. to Alexander III., and which, with the barony and forest of



Traquair, was granted in 1478 by James III. to the Stewarts, Earls of Buchan. There were several other castellated towers, in a continued chain along the banks of the Tweed, one of which, at Cardrona, is still in tolerable preservation; also many ancient circular camps, termed chesters. Considerable quantities of lead-ore have been found, and there is a quarry of excellent slate in the parish. The living is in the presbytery of Peebles and synod of Lothian and Tweeddale; patron, the Crown. The church was rebuilt in 1785; it was dedicated to St. Bridget, whence the parish has been termed St. Bride's and Kirk-Bride in ancient records.

**TRAWDON FOREST**, co. Pal. of Lancaster.

P. T. Colne (218) 2 m. SE. Pop. 2507.

A township in the parish of Whalley and hundred of Blackburn. This district anciently formed a part of the demesnes of the honour of Clitheroe, and for many ages lay uncultivated; it was about four miles from north to south in length, and three miles in width. Several manufactures, similar to those carried on in the neighbouring towns, have been established, and are progressively increasing. Here are places of worship for the Society of Friends and Wesleyan Methodists. At the extremity of the county, in this township, is Boulsworth Hill, a lofty elevation, 1689 feet above the level of the sea.

**TRAWS-COED**, co. Brecon, S. W.

P. T. Buall (173) 5 m. SW. Pop. with Pa.

A hamlet in the parish of Gwen-ddwr and hundred of Talgarth.

**TRAWS-COED**, co. Cardigan, S. W.

P. T. Aberystwith (208) 10 m. SE. Pop. with Pa.

A township in the parish of Llanafan and upper division of the hundred of Iar, situated upon a most graceful bend of the picturesque river Ystwyth. Here is Crosswood Park, or Trawscoed, the princely seat of the Earls of Lisburne.

**TRAWS-COED**, co. Montgomery, N. W.

P. T. Newtown (175) 8 m. NW. Pop. 607.

A township in the parish of Carno and hundred of Llanidloes.

**TRAWS-COED**, co. Radnor, S. W.

P. T. Rhayadar (181) 7 m. SE. Pop. with Pa.

A hamlet and township in the parish of Llanhir and hundred of Rhayadar.

**TRAWS-FYNYDD**, co. Merioneth, N. W.

London 225 m. NW. Pop. 1441.

Fairs, April 23; Sept. 18; and Oct. 22.

A village and parish in the hundred of Arduwy, upon the post-road between Dolgelly and Maentwrog, built in a straggling and irregular manner, but possessing a comfortable little inn. The living is a dis. rectory in the archdeaconry and diocese of Bangor; valued in K. B. 8*l.* 12*s.* 1*d.*; patron, the Bishop. Area of parish, about 100 square miles; much of which, though level, is only calculated for sheep-walks. Here are the

remains of Castell Prysor; also a flat stone in Cae-llech-Idris, inscribed *Hic in tumulo jacet Porius homo pius fuit*. A Roman station is also observable here, and the dross of smelting-houses indicates the working of mines in the vicinity at an early date, the position of which is now unknown. The general character of this district is well expressed by the poet, "a weary waste expanding to the skies."

**TRAYAN-GLAS**, co. Brecon, S. W.

P. T. Brecon (171) 7 m. W. Pop. 742.

A hamlet in the parish of Llywel and hundred of Defynoc.

**TRAYAN-MAWR**, co. Brecon, S. W.

P. T. Brecon (171) 7 m. W. Pop. 602.

A hamlet in the parish of Llywel and hundred of Defynoc.

**TREALES**, co. Pal. of Lancaster.

P. T. Kirkham (225) 2 m. NE. Pop. 760.

A township in the parish of Kirkham and hundred of Amounderness. Here is an endowed school, in which seventy children are instructed.

**TREBOROUGH**, co. Somerset.

P. T. Dunster (162) 5 m. S b E. Pop. 113.

A parish in the hundred of Carhampton; living, a dis. rectory in the archdeaconry of Taunton and diocese of Bath and Wells; valued in K. B. 7*l.* 10*s.* 5*d.*; ann. val. P. R. 100*l.*; church ded. to St. Peter; patron (1829) Sir J. Trevelyan, Bart.

**TRECASTLE**, co. Brecon, S. W.

London 182 m. W b N. Pop. with Brecon. Fairs, Jan. 17; April 5; May 21; July 2; Aug. 14; Oct. 14; Nov. 13; and Dec. 14.

An ancient place, though now insignificant, considered to be a ward of the borough of Brecon, but locally in the hundred of Defynoc, through which flows a little brook called Lloyun. Tre'r Esecob, or Bishop's Court, consisting of a few cottages, is situated near to Trecastle, and upon the same rivulet.

**TRECASTLE**, co. Carmarthen, S. W.

P. T. Llandeilo fawr (202) adjacent. Pop. with Bryn-y-Beird.

A hamlet in the parish of Llandeilo-fawr and hundred of Iscenen.

**TREDEGAR**, co. Monmouth.

P. T. Newport (148) 16 m. NW. Pop. with Pa.

A considerable mining district in the parish of Bedwelty and lower division of the hundred of Wentlloog. About thirty years ago only one poor family resided near this place, which has risen to the importance of a market-town, with a spacious area in the centre, and a market-house, where a large market is held on Saturday. It contains several commodious inns, and a number of respectable shops. The inhabitants are now calculated at about 6000, chiefly employed in the extensive collieries and iron-works at this place and in the immediate neighbourhood. Rail-roads have been constructed in various directions, for the conveyance of iron, coal, &c., one of which extends a distance of

twenty miles to Newport and Pill-gwenly. Here are two places of worship for Baptists, and three for Wesleyan Methodists; it is also in contemplation to erect a church.

**TREDINGTON**, co. Gloucester.

P. T. Tewkesbury (103) 2 m. SE b S.  
Pop. 138.

A parish in the lower division of the hundred of Tewkesbury; living, a curacy in the archdeaconry and diocese of Gloucester; certified value 20*l.*; ann. val. P. R. 54*l.*; patron, the Bishop of Gloucester.

**TREDINGTON**, co. Worcester.

P. T. Shipston-upon-Stour (83) 2 m. N.  
Pop. 1032.

A parish in the upper division of the hundred of Oswaldslow, situated near the river Stour; living, a rectory, in two portions, exempt from visitation, and in the diocese of Worcester, jointly valued in K. B. at 99*l.* 17*s.* 6*d.*; church ded. to St. Gregory; patron, Jesus College, Oxford. Here is a small endowed school. This parish was divided, by an act passed in the 6th of George I., when the townships of Shipston and Tidmington were separated from it, and constituted a distinct parish. The rectory-house is part of a monastery, which formerly stood here.

**TREDUCKAN**, co. Glamorgan, S. W.

P. T. Cowbridge (173) 6 m. SE.  
Pop. with Pa.

A hamlet in the parish of Penmare and hundred of Dinas-Powis.

**TREDUNNOCK**, co. Monmouth.

P. T. Usk (142) 4 m. S. Pop. 178.

A parish in the upper division of the hundred of Usk; living, a rectory in the archdeaconry and diocese of Llandaff; valued in K. B. 10*l.* 0*s.* 5*d.*; ann. val. P. R. 96*l.* 3*s.* 1*d.*; church ded. to St. Andrew; patron (1829) Capel Hanbury Leigh, Esq.

**TREETON**, W. R. co. York.

P. T. Rotherham (160) 4 m. S b E.  
Pop. of Pa. 703. Of To. 364.

A parish and township in the upper division of the wapentake of Strathforth and Tickhill; living, a rectory in the archdeaconry and diocese of York; valued in K. B. 12*l.*; church ded. to St. Helen; patron (1829) the Duke of Norfolk. Here is a small school, in which eight poor children are instructed.

**TREFAEN**, or **TREVAEN**, co. Carnarvon, S. W.

A singularly-formed and conspicuous mountain, in the precincts of the chapelry of Capel Curig, and hundred of Uchaf, impending over the lake of Ogwen, and forming a principal feature in the sublime scenery of Ogwen Pass. It consists of stratified slate-rock, inclined to the horizon in an angle of eighty-five degrees; the summit is strewn with whinstone, two columnar masses of which occupy the highest pinnacle of the rugged, dentated, superior outline. The most elevated point is about 2500 feet above sea-level.

**TREFAN**, co. Brecon, S. W.

P. T. Buallt (173) 6 m. NW. Pop. with Pa. A hamlet in the parish of Llanafan-fawr and hundred of Builth.

**TREF-ASSER**, co. Pembroke, S. W.

P. T. Fishguard (257) 3 m. NW.;  
Pop. with Pa.

A poor hamlet in the parish of Llanwnda and hundred of Davisland, situated upon the sea-coast. It derives its name from the famous Asser Menevensis, whose birth-place it was. He was educated at St. David's, was much caressed by Alfred the Great, and finally became the biographer of his royal master. A tumulus, called Castell Poeth, in this vicinity, contained several urns and other funeral relics, which were dug up from time to time.

**TREF-DELYN**, or **HARPTON**, co. Radnor, S. W.

P. T. New Radnor (159) 1½ m. SE. Pop. 144.

A township in the parish of Old Radnor, and liberties of the borough of New Radnor.

**TREFDRAETH**, co. Anglesea, NW.

P. T. Llangefni (247) 5 m. SW. Pop. 601.  
Fair, May 1.

A parish in the hundred of Malldraeth; living, a rectory, united with the chapelry of Llangwyfan, in the diocese of Bangor; valued in K. B. 14*l.* 18*s.* 11½*d.*; patron, the Bishop. Area of parish, about eight square miles. The increase of population in this parish is attributed to the enclosure of the marsh, called Malldraeth, and to the erection of many cottages and tenements thereon.

**TREFECCA**, co. Brecon, SW.

P. T. Hay (156) 8 m. SW. Pop. 251.

A hamlet in the parish and hundred of Talgarth. Here is a singular religious establishment, founded and endowed by the eccentric Howel Harris, a native of the parish. He was zealously supported in his extravagant views by the pious Countess Dowager of Huntingdon, who resided at Lower Trefecca. The name, Trefecca, signifies Rebecca's Home, from Rebecca Prosser, an heiress, who built the mansion.

**TREFEDRYD**, co. Montgomery, NW.

P. T. Welshpool (171) 7 m. Pop. with Pa.

A township in the parish of Meifod, the latter being partly in the hundred of Llanfyllin, and partly in that of Dewyddur, situated upon a branch of the Fyrnwy river, and opposite to the ruins of Mathrafael Castle. The constable of this township is subject to the high constable of the lower division of Pool.

**TREFEGLWYS**, co. Montgomery, N. W.

P. T. Newtown (175) 9 m. W. Pop. 1804.

A parish in the hundred of Llanidloes; living, a dis. vicarage in the deanery of Arnstly and diocese of Bangor; valued in K. B. at 5*l.* 8*s.* 4*d.*, and in P. R. 78*l.* annually; patron, Lord Mostyn.



**TREF-GARN**, co. Pembroke, S. W.

P. T. Haverfordwest (251) 5 m. N. Pop. 79.

A hamlet and parish in the hundred of Rhôs, adjacent to the Hiog river. The living is a dis. rectory in the diocese of St. David's; valued in K. B. at 14*l.*; and in P. R. at 47*l.* 13*s.*; patron. — Cormols, Esq. The post-road from Fishguard to Haverfordwest passes through this parish.

**TREFGARON**. See *Caron*.**TREFGWALCHMAI**, co. Anglesea, N. W.

P. T. Llangefni (247) 3 m. W. Pop. 670.

A parish partly in Malldraeth, but partly also in Llyfon hundred, the church being situated in the latter; living, a chapelry, not in charge, to the rectory of Hen-Eglwys, in the diocese of Bangor; patron, the Bishop. Area of parish, 1560 acres of land. The new Holyhead road passes through the parish, along the margin of a pool, called Llyn-Bodwna.

**TREF-HELYG**, co. Montgomery, N. W.

P. T. Welshpool (171) 3½ m. SW. Pop. 412.

A detached township in that part of Castle-Caereinion parish which is in the upper division of the hundred of Caus, situated upon the Severn river.

**TREFILAN**, co. Cardigan, S. W.

P. T. Llampeter (209) 7 m. SW. Pop. 278.

A parish in the lower division of the hundred of Ilar, situated in the vale of the river Aëron; living, a dis. rectory in the diocese of St. David's; valued in K. B. 5*l.*, and in P. R. 107*l.* 10*s.* annually; patron, the Bishop. Tref-Ilan Castle was begun by Maelgwn ap Rhys, and completed by his son, Maelgwn Fachan, A. D. 1233.

**TREFITHEL**, co. Pembroke, S. W.

P. T. Newport (250) 2 m. Pop. with Pa.

A hamlet in the parish of Nefern and hundred of Cemmas.

**TREFLAN**, co. Carnarvon, N. W.P. T. Carnarvon (235) 4 m. SE.  
Pop. with Pa.

A township in the parish of Llanbeblig and hundred of Is-Gwyrfa.

**TREFLLYS**, co. Brecon, S. W.

P. T. Buallt (173) 8 m. W. Pop. 484.

A hamlet in the parish of Llangammareh and hundred of Buallt.

**TREFLLYS**, co. Carnarvon, N. W.

P. T. Cricciaeth (225) 1½ m. E. Pop. 100.

A small parish in the hundred of Yfionydd, situated upon the sea-coast; living, a chapelry, not in charge, to the rectory of Cricciaeth, in the archdeaconry of Merioneth and diocese of Bangor.

**TREF-NANNEY**, co. Montgomery, N. W.P. T. Welshpool (171) 7 m. NW.  
Pop. with Pa.

A township in that part of Myfod parish which is within the hundred of Deuddwr, situated upon the Fyrnwy river. Tref-Nanney Hall, an ancient seat of the re-

spectable family of Nanney, is situated here; and in this township are the traces of a British encampment or Gaer.

**TREFNANT**, co. Montgomery, N. W.P. T. Welshpool (171) 3 m. SW.  
Pop. with Pa.

A township in that part of the parish of Castle-Caereinion which is situated in the hundred of Caus. Here is an ancient British station or Gaer.

**TREFOR-TRAYAN**, co. Denbigh, N. W.P. T. Llangollen (184½) adjacent.  
Pop. 2660.

A township in the parish of Llangollen and hundred of Chirk.

**TREFRHIW**, co. Carnarvon, N. W.P. T. Llanrwst (218) 2 m. NW. Pop. 373.  
Fair, May 12; Sept. 3; and Nov. 7.

A village in the parish of the same name and hundred of Nant-Conway, picturesquely situated at the junction of the Crafnant rivulet with the navigable Conway. It consists of a neat church, two small inns, and a few shops. This is the head of the tideway, and a brisk trade, in the export of slates, from the quarries of Penmachno and Llanrhychwyn, some lead-ore, bark and oak, and imports of coals, timber, and various articles, is carried on at the new quay, constructed here by Lord Willoughby D'Eresby, the proprietor of the place. Here are also a lime-kiln and a water corn-mill. Trefrhiw may be called the port or harbour of Llanrwst, with which a railway communication might be established, at a trifling expense, along the top of the embankment already formed upon the Denbighshire side of the river. The living is a dis. rectory in the archdeaconry and diocese of Bangor; valued in K. B. 7*l.* 15*s.*; patron, the Bishop of the diocese.

**TREFYCOED**, co. Cardigan, S. W.

P. T. Lampeter (209) adjacent. Pop. 110.

A hamlet in the parish of Llanbedr or Lampeter-Pont-Stephen and hundred of Troedyraur.

**TREFYDD-BYCHAN**, co. Denbigh, N. W.

P. T. Rhythyn (195) 7 m. SE. Pop. with Pa.

A township in the parish of Llandegla and hundred of Yale.

**TREFYFN**, or **TREFDYN**, co. Pembroke, S. W.P. T. Fishguard (257) 6 m. SW.  
Pop. with Pa.

A hamlet in the parish of Merthyr and hundred of Dewisland, not far from the sea-coast. This is an ancient manor, of which the Bishop of St. David's is the lord; and is governed by a mayor, chosen annually. Here was one of the palaces belonging to the diocese; the ruins, yet considerable, are usually called Bishop Martin's Palace.

**TREGANOL**, co. Montgomery, N. W.P. T. Newtown (175) 7 m. NW.  
Pop. with Pa.

A township in the parish of Llanwyddellan and hundred of Newtown.

**TREGARE, co. Monmouth.**

P. T. Ragland (137) 2 m. N. Pop. 335.

A parish in the lower division of the hundred of Ragland; living, a curacy, subordinate to the vicarage of Dingestow, in the archdeaconry and diocese of Llandaff, not in charge; church ded. to St. Mary; patronage with Dingestow vicarage.

**TREGAVETHAN, co. Cornwall.**

P. T. Truro (255) 3½ m. SSE. Pop. 66.

A manor in the parish of Kca and west division of the hundred of Powder.

**TREGONEY, co. Cornwall.**

London 253 m. SW b W. Pop. 1035. M. D. Sat. Fairs, Shrove-Tues.; May 3; July 25; Sept. 1; and Nov. 6; for cattle, &c. Memb. of Pt. 2.

A borough, market-town, and parish, in the west division of the hundred of Powder. It is a place of considerable antiquity, situated on the river Fal, which is here crossed by a bridge, and is said to have been the first settlement in this branch of the harbour. The old town stood at the bottom of the hill on which the present is built, consisting chiefly of one street; it was formerly a place of some consequence, but has greatly declined since the increase of Truro. By a charter granted in the 19th of James I., the government of the town is vested in a mayor, recorder, and eight capital burgesses. This borough first sent members to Parliament in the reign of Edward I.; the right of election is in all the householders that boil a pot, the number of voters is above 300; the mayor is the returning officer, and the influence of J. A. Gordon, Esq. is predominant. The petty sessions for the south division of the hundred are occasionally held here, and courts are held by the lord of the manor. The living is a vicarage, with that of Cuby, in the archdeaconry of Cornwall and diocese of Exeter; valued in K. B. 10*l.* 4*s.* 2*d.*; church ded. to St. James; patron, J. A. Gordon, Esq. Here are also places of worship for Independents and Wesleyan Methodists; and an hospital for decayed housekeepers, founded by Hugh Boscawen, Esq., in 1696.

**TREGAYAN, co. Anglesea, N. W.**

P. T. Llangefni (247) 2 m. NW. Pop. 178.

A parish partly in the hundred of Mall-draeth, and partly also in that of Menai, adjacent to the source of the little river Cefni; living, a chapelry in the diocese of Bangor, united with the rectory of Llangefni; patron, the Bishop of the diocese. Area of parish, 1820 acres of land.

**TREGYB, co. Carmarthen, S. W.**

P. T. Llandeilo-fawr (202) adjacent. Pop. with Bryn-y-Beird.

A hamlet in the parish of Llandeilo-fawr and hundred of Iscenen.

**TREGYNON, co. Montgomery, N. W.**

P. T. Newtown (175) 4½ m. NW. Pop. 714.

A parish in the hundred of Newtown; liv-

ing, a curacy, not in charge, in the deanery of Poole and diocese of St. Asaph; certified value 20*l.*; ann. val. P. R. 60*l.* 19*s.* 4*d.*; patron, Hanbury Tracy, Esq. Area of parish, 6366 acres of land.

**TREISHNISH, shire of Argyll, S.**

A cluster of small islands of the Hebrides, in the parish of Kilninian and district of Mull, lying about four leagues to the westward of the Isle of Mull. They anciently marked the boundary of the northern and southern governments, into which the Hebrides were divided by the crown of Denmark; the principal of them are Back More, Back Beg, Flada, Lunga, Cairn-Burgh More, and Cairn-Burgh Beg; the two latter are separated by a narrow sound, and are inaccessible on every side, except by one very intricate pass. On Cairn-Burgh More, which is a lofty rock of some extent, there was formerly a strong castle, occupied by a small garrison; it was summoned to surrender to Alexander III. in 1249, and in the rebellion of 1715 it was taken and retaken by each of the contending parties.

**TRELACRE, or TALACRE, co. Flint, N. W.**

P. T. Holywell (203) m. SW. Pop. with Pa.

A township in the parish of Llanassa and hundred of Prestatyn, near to the sea-coast. Here is an elegant seat of the Mostyn family.

**TRELECK, or TRILLECH, co. Monmouth.**

P. T. Monmouth (129) 5 m. S. Pop. of Pa. 986. Of To. 138.

A parish in the upper division of the hundred of Ragland; living, a vicarage, with the curacy of Penalrh, in the archdeaconry and diocese of Llandaff; valued in K. B. 8*l.*; church ded. to St. Nicholas; patron, the King, as Prince of Wales.

**TRELECK, or TRILLECH GRANGE, co. Monmouth.**

P. T. Chepstow (136) 6 m. NW b N. Pop. 92.

A chapelry in the parish of Treleck and upper division of the hundred of Ragland; living, a curacy, subordinate to the vicarage of Treleck, in the archdeaconry and diocese of Llandaff; certified value 5*l.*; ann. val. P. R. 32*l.*; patron (1829) the Duke of Beaufort.

**TRELECK-AR-BETTWS, co. Carmarthen, S. W.**

P. T. Carmarthen (218) 12 m. NW. Pop. 1292.

A parish in the hundred of Elfed; living, a dis. vicarage in the diocese of St. David's; valued in K. B. at 6*l.* 13*s.* 4*d.*, and in P. R. at 42*l.* 2*s.* annually; the prebend, an impropriation, formerly belonging to the collegiate church of Llanddewi-brefi, is valued in K. B. at 16*l.*; patron of both benefices, the Bishop of St. David's. Area of parish, 22,000 acres of land. The charity-school, founded by William Davis, a native of the



parish, and citizen of London, is endowed by him with 140*l.* per annum, to be expended in clothing and educating the children of the resident poor. Here is a tumulus, called Craig Edeyrn, in which a stone coffin was discovered.

**TRELLAN**, co. Radnor, S. W.

P. T. Rhayadar (181) m. SE. Pop. 175.

A township in the parish of Llandcglá and hundred of Cefullys.

**TRELYSTAN**, co. Montgomery, S. W.

P. T. Welshpool (171) m. SE. Pop. 89.

A township and chapelry in the parish of Guilsfield and hundred of Caur. This is one of the townships incorporated for the maintenance of the Forden house of industry.

**TREMADOC**, co. Carnarvon, N. W.

London 233 m. NW. Pop. with Pa. Fairs, Easter-Mon.; March 6; April 13; May 14; Aug. 20; and Sept. 15. M. D. Fri.

A post, market, and fair town in the parish of Ynyscynhairn and hundred of Yvionydd, situated near to the sea-coast and adjacent to the river Glasllyn. It stands upon a level area, three feet lower than the surface of the sea, and protected from inundation by an embankment. This bold and successful project was accomplished by W. A. Madocks, Esq., the founder of the town, who also attempted to rescue 5000 acres from the dominion of the ocean, by a second embankment, 16,000 feet in length, 100 feet broad at the base, and thirty on the summit, with flood-gates for the afflux of the Glasllyn and its tributaries. It connects the counties of Carnarvon and Merioneth, and cost 100,000*l.* The success of the last effort is still doubtful, no tenacious or puddling-stuff being contained amongst the rubble-stone thrown into the sea, and the breadth of the work being altogether insufficient. The plan of the town is regular, and the market-hall, assembly-rooms, Gothic church, with its delicate spire, meeting-house, inn, &c. exhibit a chaste style of architecture. The living is a chapelry; patronage, in the Representatives of the Founder. Here was an extensive woollen factory, and some flannels continue to be made in the vicinity for this market. The harbour, or Port Madoc, as it is usually designated, is well sheltered, and admits vessels of 300 tons burden. Application has been made to parliament for a bill to facilitate the construction of a rail-road from the slate-quarries of Festiniog to this port. Upon the completion of this last-mentioned undertaking little doubt can be entertained that Port Madoc will become a very flourishing place.

**TREMAEN**, **TREMAIN**, or **TREMEIN**, co. Cardigan, S. W.

P. T. Cardigan (239) 4 m. ENE. Pop. 210.

A parish in the hundred of Troedyraur; living a perpetual curacy, not in charge, in the diocese of St. David's; of the certified

value of 10*l.*, and ann. val. of 21*l.*, according to P. R.; patronage, in the Representatives of the Jones family of Hafôd. The name Tre-mein seems to be derived from a large upright stone called Llech yr Ast, and from some cist-faens near it, which stand on the borders of this and the adjoining parish of Llangoed Mawr.

**TREMARCHNANT**, co. Montgomery, N. W.

P. T. Llanfyllin (179) W. Pop. with Pa.

A township in the parish of Llanwddyn, upon the banks of the Marchnant river.

**TREMAYNE**, co. Cornwall.

P. T. Launceston (214) 6½ m. WNW. Pop. 125.

A parish in the north division of the hundred of East; living, a curacy in the archdeaconry of Cornwall and diocese of Exeter, of the certified value of 6*l.* 13*s.* 4*d.*; patron, the Lord Chancellor.

**TRENDLE**, co. Somerset.

P. T. Taunton (141) 4 m. S b W. Pop. with Pa.

A tithing in the parish of Pitminster and hundred of Taunton and Taunton Dean.

**TRENEGLOS**, co. Cornwall.

P. T. Camelford (228) 7½ m. NE b E. Pop. 233.

A parish in the hundred of Lesnewth; living, a vicarage with the curacy of Warbstow, in the archdeaconry of Cornwall and diocese of Exeter; valued in K. B. 9*l.* 9*s.* 7*d.*; church ded. to St. Werburgh; patron, the King, as Prince of Wales.

**TRENT**, co. Somerset.

P. T. Yeovil (122) 3 m. NE b E. Pop. 479.

A parish in the hundred of Horethorne; living, a rectory in the archdeaconry of Wells and diocese of Bath and Wells; valued in K. B. 23*l.* 5*s.* 5*d.*; patron, Corpus Christi College, Oxford. The church, which is ded. to St. Andrew, has a tower at the south-east corner, surmounted by a six-sided spire. Here is a freeschool, founded and endowed by John Young, in which fifteen boys are instructed.

**TRENTHAM**, co. Stafford.

P. T. Newcastle-under-Lyne (150) 3 m. SSE. Pop. of 2203. Of To. 539.

A parish and township in the north division of the hundred of Pirehill. In the neighbourhood is a considerable manufacture of bricks and tiles. The Trent and Mersey Canal passes through this parish. A court-leet is held annually. The living is a curacy in the archdeaconry of Stafford and diocese of Lichfield and Coventry, of the certified value of 14*l.*; ann. val. P. R. 113*l.* 9*s.* 2*d.*; patron (1829) the Marquis of Stafford. The church, which is ded. to St. Mary, is an ancient structure, the tower of which was taken down about a century ago. Lady Catherine Leveson, in 1670 bequeathed an annuity of 20*l.* for instructing poor children, and a like sum for apprenticing them. Here was anciently a nunnery, of which St. Werburgh was appointed abbes, by

her brother King Ethelred; in the reign of Henry I. it was converted into a priory of Augustine canons, by Randal II. Earl of Chester. Trentham gives title of Viscount to the Marquis of Stafford, who has a noble mansion here.

**TRENTISHOE**, co. Devon.

P. T. Ilfracombe (202) 9 m. E b N.  
Pop. 130.

A parish in the hundred of Braunton; living, a dis. rectory in the archdeaconry of Barnstaple and diocese of Exeter; valued in K. B. 8*l.* 8*s.* 4*d.*; ann. val. P. R. 71*l.* 2*s.* 10*d.*; chapel ded. to St. Peter; patroness (1829) Mrs. A. W. Griffiths.

**TRE-OWEN**, or **TREWERN**, co. Montgomery, N. W.

P. T. Welshpool (171) 2 m. E. Pop. 358.

A township in the parish of Brettington and hundred of Pool.

**TREPENAL**, co. Salop.

P. T. Oswestry (171) 5 m. S. Pop. with Pa.

A township in the parish of Llanymynech and hundred of Oswestry.

**TRE'R-BONT**, co. Denbigh, N. W.

P. T. Abergele (220) S. Pop. with Pa.

A township in the parish of Llanfair-talhairn and hundred of Isdulas.

**TRE'R-COED**, co. Radnor, S. W.

P. T. Buall (173) 5 m. NE. Pop. 263.

A township in the parish of Diserth and hundred of Colwyn.

**TREHIV - ARGOR**, co. Montgomery, N. W.

P. T. Llanfyllin (179) W. Pop. with Pa.]

A township in the parish of Llanwddyn and hundred of Llanfyllin.

**TRE'R-TWR**, or **TRE'TWR**, or **TRE-TOWER**, co. Brecon, S. W.

P. T. Abergavenny (146) 11 m. NW.  
Pop. 300.

A hamlet and parcel in the parish of Llanfihangel-cwm-dû and hundred of Crickhowel. The living is a perpetual curacy, not in charge, in the diocese of St. David's, of the certified value of 2*l.* 10*s.*, and annual of 60*l.* 10*s.* according to P. R.; patrons, the Representatives of Mrs. A. Jones. The manor of Tre'r-twr, "the township of the tower," was granted, by Bernard de Newmarch, to Pycard, a knight, to be held by knight's service as the lordship of Blaenllyfni. It has passed successively through the families of Bloet, Berkley, and Herbert, and now remains in that of Somerset, dukes of Beaufort. Some remains are yet visible of "the fair place of Henry Vehan, Esq." mentioned in the Itinerary of Leland. The ruins of Tre-tower Castle are highly picturesque.

**TRESCO**.

One of the Scilly Islands, comprising about 880 acres. The principal village or town is Dolphin, so called, probably from Sir Francis Godolphin, who was governor of the Scilly Islands in the reign of Elizabeth. Its church is dedicated to St. Ni-

colas. At the entrance into Grimsby Harbour are the remains of Oliver's Battery, where the parliamentary generals, Blake and Askew, intent upon capturing St. Mary's, the last retreat of Charles's adherents, intrenched themselves till their efforts were crowned with success, by the capitulation of the entire garrison, amounting to 800 cavaliers, with the governor, Sir John Granville, who was afterwards created Earl of Bath.

**TRESCOTT**, co. Stafford.

P. T. Wolverhampton (123) 4 m. WSW.  
Pop. with Pirton 259.

A hamlet in the parish of Tettenhall and north division of the hundred of Seisdon, and within the jurisdiction of the royal peculiar court of Tettenhall.

**TRESHAM**, co. Gloucester.

P. T. Wootton-under-Edge (103) 3 m. SE b E.  
Pop. with Hillesley.

A chapelry in the parish of Hawkesbury and upper division of the hundred of Grumbald's Ash; living, a curacy subordinate to the vicarage of Hawkesbury, in the archdeaconry and diocese of Gloucester, not in charge; patronage with Hawkesbury vicarage.

**TRESMERE**, co. Cornwall.

P. T. Launceston (214) 6 m. W b N.  
Pop. 173.

A parish in the north division of the hundred of East; living, a curacy in the archdeaconry of Cornwall and diocese of Exeter, of the certified value of 2*l.*; ann. val. P. R. 50*l.*; church ded. to St. Nicholas; patron, the Vicar of North Petherwin.

**TRESWELL**, or **TRUSWELL**, co. Nottingham.

P. T. East Retford (145) 5 m. E b S.  
Pop. 206.

A parish in south clay division of the wapentake of Bassetlaw; living, a dis. rectory in two portions, united in 1764, in the archdeaconry of Nottingham and diocese of York; the east portion valued in K. B. 8*l.* 1*s.* 4*d.*, and the west portion 9*l.* 15*s.* 8*d.*; church ded. to St. John the Baptist; patron (1829) the Dean and Chapter of York, and the Rev. Mr. Stephenson, alternately. Here also is a chapel for Wesleyan Methodists.

**TRETYRE**, co. Hereford.

P. T. Ross (120) 6 m. W.  
Pop. with Michael Church 126.

A parish in the lower division of the hundred of Wormelow; living, a rectory with the curacy of Michael Church, in the archdeaconry and diocese of Hereford; valued in K. B. 6*l.* 1*s.* 8*d.*; church ded. to St. Mary; patron, Guy's Hospital.

**TREVALGA**, co. Cornwall.

P. T. Bossiney (230) 1½ m. NE b N.  
Pop. 133.

A parish in the hundred of Lesnewth; living, in the archdeaconry of Cornwall and diocese of Exeter; valued in K. B. 7*l.* 6*s.* 0½*d.* ann. val. P. R. 130*l.*; patrons, the Dean and Chapter of Exeter.



**TREVENA**, co. Cornwall. See *Bossiney* and *Tintagell*.

**TREVETHIN**, co. Monmouth.

P. T. Usk (142) 6½ m. WNW.  
Pop. with Pont-y-Pool 3931.

A parish in the upper division of the hundred of Abergavenny. The inhabitants are employed in extensive iron and coal mines, which abound in the neighbourhood, in the burning of lime, and in the large iron-works established at Pont-y-Pool and in its vicinity. The Monmouthshire and Brecon Canals, and numerous rail-roads pass through the parish. The living is a curacy subordinate to the vicarage of Llanover, in the archdeaconry and diocese of Llandaff, of the certified value of 18*l.*; church ded. to St. Caducus; patronage with Llanover vicarage.

**TREVILLE**, co. Hereford.

P. T. Ross (120) 6½ m. NW b<sup>n</sup>N.  
Pop. 74.

An extra parochial liberty in the upper division of the hundred of Wormelow.

**TREUDDYN**, co. Flint, N. W.

P. T. Mold (191) 6 m. S. Pop. 611.

A parish in the hundred of Mold; living, a chapelry to Mold, not in charge, of the annual value of 92*l.*, according to P. R. Here is an ancient upright stone called Carreff-y-Llech, standing upon a rudely paved eminence, and Offa's Dyke passes close by the Chapel of Treuddyn.

**TREWEN**, co. Cornwall.

P. T. Launceston (214) 5 m. W b S. Pop. 206.  
Fairs, May 1 and Oct. 10, for colts, sheep, and lambs.

A parish in the north division of the hundred of East; living, a curacy subordinate to the vicarage of South Petherwin, in the archdeaconry of Cornwall and diocese of Exeter; church ded. to St. Michael; patron, the Bishop of Exeter. Here is also a chapel for Wesleyan Methodists.

**TREWERN**, co. Radnor, S. W.

P. T. New Radnor (159) 2 m. W. Pop. 183.

A township in the parish of Llanfilhangel-nant-Melin, and liberties of the borough of Radnor.

**TREWHITT, HIGH AND LOW**, co. Northumberland.

P. T. Alnwick (308) 13½ m. WSW. Pop. 117.

A township in the parish of Rothbury, and west division of Coquetdale ward.

**TREWICK**, co. Northumberland.

P. T. Morpeth (288) 7½ m. SW. Pop. 50.

A township in the parish of Bolham and west division of Castle ward.

**TREWYDDAN**, co. Montgomery, N. W.

P. T. Llanidloes (188) 6 m. NE.  
Pop. with Pa.

A township in the parish of Llandinam and hundred of Llanidloes.

**TREYFORD, or TRAYFORD**, co. Sussex.

P. T. Midhurst (50) 5 m. WSW. Pop. 137.

A parish in the hundred of Dumpford, rape of Chichester; living, a rectory with that of Didling, in the archdeaconry and diocese of Chichester; valued in K. B. 7*l.* 12*s.* 1*d.*; ann. val. P. R. 127*l.*; patron (1829) Lord Selsey.

**TRIGG**, co. Cornwall.

Pop. 11,640.

A hundred situated at the west side of the county, on the Bristol Channel, and bounded on the south-west by the river Camel; it contains twelve parishes, including the borough of Bodmin.

**TRILLICK**, co. Tyrone, Ulster, I.

P. T. Irvinetown (109) m. Pop. not returned.  
Fair, May 14; Sept. 4; 1st Tues. in Oct.; and Nov. 14.

A fair-town in the barony of Omagh. An abbey was founded here in the year 613.

**TRIM**, co. Meath, Leinster, I.

Dublin 32 m. NW b W. Pop. of Pa. 2309.  
Of To. 2304. Of Commons 166. Fairs, March 27; May 8; Wednes. after Trinity-Sunday; Oct. 1; and Nov. 16.

A market, post, and fair town, and capital of the county, in the parish of Trim, the latter being partly in the barony of Lower Moyfenragh, and partly in that of Upper Navan, situated upon the banks of the Boyne, and surrounded by a level, productive, and populous district. It is built without any respect for regularity, and contains many comfortable private houses. Here are the parish church, Roman Catholic chapels, gaol, court-house, market-house, and two good inns. This was anciently a walled town, and contained many religious institutions. It was also a borough, returning two members to the Irish Parliament. The government is vested in a portreeve and town-clerk. The living is a vicarage in the diocese of Meath and archdiocese of Armagh; valued in K. B. 60*l.* 6*s.* 2*d.*; and, by commutation for tithes, 615*l.* annually, the lay impropiator being entitled to 430*l.* It is united with the rectory of Tubherville, and curacies of Scurloughstown, Killcooly, and Tullyhanogue, and possesses a church, parsonage, and glebe of 299 acres; patron, the Bishop of Meath. There is but little trade here, and the manufacture consists merely of some ticken, and a little woollen for home consumption. The presence of the great sessions, and establishment of a military station, confer benefit, and augment the animation of the place. The Incorporated Society maintain a school here, consisting of thirty boys and twenty-five girls; and there is also a parish school of fifty children, ten of whom are instructed gratuitously. Trim and its vicinity were the sites of many establishments of an ecclesiastical, and some of a military character. The castle, once the residence of King John, is perhaps the most spacious in Ireland. It consists of a keep, or citadel, enclosed by curtains and bastions, and protected by a fosse, the whole occupying about four acres of land. The ruins are yet considerable

and imposing. An abbey was founded here by St. Patrick, A. D. 432, for canons regular, under the invocation of the Virgin Mary, and built upon a plot of ground, granted by Fethleimid, son of Laoghaire, and grandson of Niall. Loman, nephew of St. Patrick, was the first bishop. The steeple of the abbey, called the Yellow Tower, was demolished by Cromwell, against whom it held out a considerable time with a brave little garrison. The Grey Friary, or Observantinc friary of Trim, is dedicated to St. Bonaventure, and was founded either by King John, or by a member of the Plunket family. Near the Athboy Gate stands a Dominican friary, founded by Geoffry de Geneville, Lord of Meath, in honour of the Blessed Virgin. The priory of Cross Bearers, a truly magnificent pile, in which it is believed the parliaments were held, owes its institution to one of the bishops of Meath, and its continually-increased splendour to the bounty of his successors in the see. Here is also an ancient edifice, usually called the Greek Church.

#### TRIMLESTOWN, co. Meath, Leinster, I.

P. T. Trim (32) 2 m. WNW. Pop. 272.

A parish in the barony of Upper Navan; living, a chapelry in the diocese of Meath and archdiocese of Armagh. Here is an ancient seat of the family of Barnewall, who derive title of Viscount from this place.

#### TRIMDON, co. Pal. of Durham.

P. T. Durham (258) 8 m. SE. Pop. 302.

A parish in the south division of Easington ward; living, a curacy in the archdeaconry and diocese of Durham; certified value 21*l.* 5*s.*; ann. val. P. R. 120*l.*; church ded. to St. Mary Magdalen; patron (1829) W. Beckwith, Esq. Here is a small school, in which ten poor children are instructed; and also a charity, partly for apprenticing children, and partly for the relief of the poor.

#### TRIMINGHAM, co. Norfolk.

P. T. Cromer (129) 5 m. SE b E. Pop. 147.

A parish in the hundred of North Erpingham; living, a dis. rectory in the archdeaconry of Norfolk and diocese of Norwich; valued in K. B. 6*l.*; ann. val. P. R. 90*l.*; church ded. to St. John the Baptist; patron, the Chancellor of the Duchy of Lancaster.

#### TRIMLEY, ST. MARTIN, co. Suffolk.

P. T. Ipswich (69) 8½ m. SE b E. Pop. 436.

A parish in the hundred of Colneis, situated on the south side of the river Orwell; living, a dis. rectory in the archdeaconry of Suffolk and diocese of Norwich; valued in K. B. 12*l.* 0*s.* 5*d.*; patron (1829) the Rev. J. Julian.

#### TRIMLEY, ST. MARY, co. Suffolk.

P. T. Ipswich (69) 9 m. SE b E. Pop. 379.

A parish in the hundred of Colneis, situated near the river Orwell; living, a dis. rectory in the archdeaconry of Suffolk

and diocese of Norwich; valued in K. B. 6*l.* 13*s.* 4*d.*; patron, the Lord Chancellor.

#### TRING, co. Hertford.

London 31 m. NW b W. Pop. 3236. M. D. Frid. Fairs, Easter-Mond. and Oct. 11, for cattle and hiring servants.

A market-town and parish in the hundred of Dacorum. It is a place of remote antiquity, called Treung in the Domesday-book, situated on the high road to Aylesbury. The town consists principally of two streets, in one of which stands the market-house; the houses are well built, and generally in the modern style. The inhabitants are chiefly employed in a silk-mill, worked partly by water, and partly by steam, and also in the manufacture of canvass and straw-plat. The living is a curacy with that of Long Marston, in the archdeaconry of Huntingdon and diocese of Lincoln; certified value 40*l.*; ann. val. P. R. 120*l.*; patron, Christ Church, Oxford. The church, which is dedicated to St. Peter and St. Paul, is a handsome embattled structure, consisting of a nave, side aisles, and chancel, with a massive tower at the west end, surmounted by a low spire. Here are also places of worship for Baptists and Independents. Nearly 100 boys are instructed in a freeschool, established by John Hull, in 1829; it is conducted on the Lancasterian system, and supported by subscription. In digging the Grand Junction Canal, which passes within a mile of the town, a Roman helmet was discovered, near Northcote Hill, between this place and Berkhamstead, of which a drawing was published by the Antiquarian Society in 1819. Within the parish are four large reservoirs, to supply any loss of water to the canal. Near the town is the elegant mansion of Tring Park, situated amidst finely-diversified and extensive grounds, which contain an abundance of excellent timber; it is said to have been built by Charles II. for his favourite mistress, Eleanor Gwynn.

#### TRINITY ISLAND. See *Lough Key*.

#### TRISAINT, or THREE-SAINTS, co. Glamorgan, S. W.

P. T. Bridgend (181) 9 m. NW.  
Pop. with Pa.

One of five hamlets comprehended within the parish of Margarn, in the hundred of Newcastle.

#### TRISTERNAGH, co. Westmeath, Leinster, I.

P. T. Mullingar (48). Pop. with Pa.

A townland in the parish of Killbixy and barony of Moygoish, situated upon the banks of Lough Iron. A priory for canons regular was founded here by Geoffry de Constantine (one of the earliest of the English adventurers), which was considered to be the most beautiful piece of ecclesiastical architecture in Leinster.

#### TRITLINGTON, co. Northumberland.

P. T. Morpeth (288) 5 m. N. Pop. 99.



A township in the parish of Bothall and west division of Morpeth ward.

**TRODA**, shire of Inverness, S.

Pop. with Pa.

An island of the Hebrides, in the parish of Kilmuir. It is appropriated to the pasturage of sheep.

**TROEDYRAUR**, co. Cardigan, S. W.

P. T. Newcastle-in-Emlyn (229) 4 m. N.  
Pop. 923.

A parish in the hundred of the same name, divided into upper and lower sections; living, a dis. rectory in the diocese of St. David's; valued in K. B. 13*l.*; patron, the Lord Chancellor. Area of parish, 7000 acres of land. A Methodist chapel occupies the site of an ancient chapel, called Capel Twr Gwynn; and the present elegant parish church was erected at the sole cost of the Rev. Thomas Bowen, of Troedyraur House. The name, Troed yr Aur, *i. e.* The Golden Foot, arises from the tradition that gold was found at the foot of the hill on which the church stands: the ancient name of the parish was Llanfihangel Tref Teyrn.

**TRONDRAY**, shire of Orkney and Shetland, S.

Pop. with Pa.

One of the Shetland islands, in the parish of Tingwall, lying to the southward of Scaloway in Mainland. It is three miles and a half in length, and about two in breadth.

**TROON**, shire of Ayr, S.

P. T. Ayr (76) 7 m. N. Pop. with Pa.

A village in the parish of Dundonald, situated on a promontory of the same name, projecting about one mile into the Firth of Clyde. It possesses a fine natural harbour, which has recently been greatly improved by the Duke of Portland, who has constructed a new pier, 800 feet in length, where the depth of water is nineteen feet at the lowest ebb. A rail-road has also been laid down between this place and Kilmarnock, while others have been formed from the neighbouring collieries, for the conveyance of coal to be shipped here. Troon is frequented by many strangers during the season for bathing, and bids fair to continue in its present thriving condition.

**TROQUEER**, stewartry of Kirkcudbright, S.

P. T. Dumfries (71½) ½ m. S. Pop. 4301.

A parish, seven miles and a half in length, four and a half in breadth, and containing 5625 acres, mostly arable or under tillage. It is bounded on the east by the navigable river Nith, which divides it from the parish of Dumfries, and which is crossed by a handsome bridge at the village of Bridgend. The great public road from Dumfries to Port-Patrick passes through the parish, in which, from its vicinity to the flourishing town of Dumfries, many genteel residences have been established. Living, in the presbytery and synod of Dumfries; patron, the Crown. The parochial school has a salary of 300 merks; besides which, the Society for Pro-

pagating Christian Knowledge have a school here, with a stipend of 10*l.* per annum.

**TROREY**, co. Fermanagh, Ulster, I.

P. T. Enniskillen (100) 4½ m. N. Pop. 1689.

A parish partly in the barony of Lurg, and partly in Magheraboy barony, situated upon Lough Erne; living, a perpetual curacy in the diocese of Clogher and archdiocese of Armagh; valued, by commutation fortithes, at 11*l.* 10*s.* 3½*d.* annually; and possessing a church, parsonage, and glebe of ninety-seven acres. A poor-school has been instituted, and is sustained here, by John Irvine, Esq.

**TROSTON**, co. Suffolk.

P. T. Bury St. Edmund's (71) 7 m. NNE.  
Pop. 371.

A parish in the hundred of Blackbourn; living, a dis. rectory in the archdeaconry of Sudbury and diocese of Norwich; valued in K. B. 10*l.* 4*s.* 7*d.*; church ded. to St. Mary; patron, the Lord Chancellor. Here is also a chapel for Wesleyan Methodists.

**TROSTREY**, co. Monmouth.

P. T. Usk (142) 3 m. N b W. Pop. 205.

A parish in the upper division of the hundred of Usk; living, a dis. curacy in the archdeaconry and diocese of Llandaff; valued in K. B. 3*l.* 8*s.* 11½*d.*; ann. val. P. R. 70*l.*; church ded. to St. David; patron (1829) Mr. Morris.

**TROTTECLIFFE**, or **TROSLEY**, co. Kent.

P. T. Wrotham (24) 2 m. NE b E. Pop. 243.

A parish in the hundred of Larkfield, lathe of Aylesford; living, a rectory in the archdeaconry and diocese of Rochester; valued in K. B. 10*l.* 2*s.* 11*d.*; church ded. to St. Peter and St. Paul; patron, the Bishop of Rochester.

**TROTTON**, co. Sussex.

P. T. Midhurst (50) 3½ m. WNW. Pop. 390.

A parish in the hundred of Dumpford, rape of Chichester; living, a rectory with that of Tuxleigh, in the archdeaconry of Chichester; valued in K. B. 9*l.*; church ded. to St. George; patron (1829) S. Twyford, Esq. This place gave birth to Thomas Otway, the poet, who was born in 1651, and died in 1685.

**TROUGH**, co. Cumberland.

P. T. Longtown (309) 9½ m. NE. Pop. 143.

A township in the parish of Stapleton, Eskdale ward.

**TROUGH**, co. Monaghan, Ulster, I.

Pop. 17,974.

One of the five baronies contained in the civil division of the county. It comprehends two extensive and populous parishes, besides the villages of Emvyle and Glaslough.

**TROUGHEND**, co. Northumberland.

P. T. Hexham (278) 20 m. N b W. Pop. 397.

A township in the parish of Elsdon and south division of Coquetdale ward.

**TROUP**, shire of Banff, S.

Pop. with Pa.

A small village in the parish of Gamrie, situated on the sea-coast, within half a mile of the noted promontory, Troup Head, and not far distant from the more considerable village of Gardenston.

**TROUTBECK**, co. Westmorland.P. T. Ambleside (278) 5 m. SE b E.  
Pop. 335.

A chapelry in the parish of Windermere, Kendal ward, situated in a deep and picturesque vale, watered by a rivulet, from which it derives its name. The living is a curacy in the archdeaconry of Richmond and diocese of Chester; certified value 10*l.*; chapel ded. to Jesus; patronage with Windermere rectory. The school, adjoining the chapel, was built in 1639, and has a small endowment. {Here were formerly two cairns, supposed to be British, one of them having been removed, a stone chest was discovered, containing a quantity of human bones. In the neighbourhood are extensive quarries of fine blue slate.

**TROUTSDALE**, N. R. co. York.

P. T. Scarborough (217) 8 m. W. Pop. 45.

A township in the parish of Brompton and east division of the wapentake of Pickering Lythe.

**TROWAY**, co. Derby.P. T. Chesterfield (150) 6½ m. N b E.  
Pop. 1216.

A township in the parish of Eckington and hundred of Scarsdale.

**TROWBRIDGE**, co. Wilts.

London 99 m. W b S. Pop. 9548. M. D. Tues., Thurs., and Sat. Fairs, Aug. 5, 6, and 7, for milliners' goods, cattle, and pedlery.

A market-town and parish in the hundred of Melksham. It is situated upon a rocky eminence, near the river Were, across which is a stone bridge; neither the etymology of its name nor the period of its origin can be ascertained with accuracy. The town is very irregularly built, but paved and lighted with gas; the principal street is spacious, and contains some excellent houses, mostly of stone, but the others are generally narrow, and the houses have a more ancient appearance. The inhabitants are employed in the manufacture of woollen cloth, which was introduced here at an early period; the articles made are chiefly kerseymeres, with some superfine broad cloth. A communication is opened with London and Bristol, by means of the Kennet and Avon Canal, which passes about a mile north of the town. The government of the town is vested in the county magistrates, who hold a petty session on the first Tuesday in the month, for the transaction of business connected with the parish. A court of requests for the recovery of debts not exceeding 5*l.* is held every Tuesday three weeks, before certain commissioners, under the authority of a local act of parliament, comprising within its jurisdiction the hundreds

of Melksham, Bradford, and Whorwels-down. A court-leet and a court-baron are also held by the lord of the manor, at Easter, at the former of which, constables, tithing-men, a crier, and cornets of the market, are appointed, and sworn. The living is a rectory with the curacy of Staver-ton, in the archdeaconry and diocese of Salisbury; valued in K. B. 20*l.* 12*s.* 8½*d.*; patron (1829) the Duke of Rutland. The Rev. George Crabbe, the poet, was rector of this parish for eighteen years, and died here Feb. 3, 1832. The church, which is ded. to St. James, is a spacious structure, consisting of a nave, chancel, two side aisles, with chapels attached, a north and south porch, and a large tower at the west end, surmounted by a lofty spire; the nave and aisles are crowned with battlements and crocketed pinnacles; the former is separated from the latter by five pointed arches on each side, springing from clustered columns, with ornamented capitals; some of the windows contain fragments of painted glass; the font is lofty, and covered with a profusion of tracery and panelling. Here are also four places of worship for Particular Baptists, one for General Baptists, one for Presbyterians, two for Wesleyan, and one for Independent Methodists. A free-school, in which fifty boys are instructed, is supported by property left for charitable purposes. Here are seven Sunday-schools, in which about 1500 children are taught to read; and also an almshouse for six poor widows. Trowbridge Castle is said to have been erected by John of Gaunt, Duke of Lancaster; it was demolished previously to the time of Henry VIII., and not a vestige of it now exists, its site being occupied by other buildings. Trowbridge formerly gave title of Baron to the Seymour family, but the title is now extinct. George Keate, a writer of some celebrity in the last century, was born in this town, in the year 1730.

**TROWELL**, co. Nottingham.

P. T. Nottingham (124) 5½ m. W. Pop. 464.

A parish in the south division of the wapentake of Broxtow, separated from Derbyshire by the river Erewash; living, a rectory in two portions, in the archdeaconry of Nottingham and diocese of York, each valued in K. B. 4*l.* 14*s.* 4½*d.*; church ded. to St. Helen; patron (1829) Lord Middleton. The Nottingham Canal passes through the parish; and in the neighbourhood are coal-mines.

**TROWSE**, co. Norfolk.P. T. Norwich (108) 2 m. SE b S.  
Pop. with Newton 549.

A parish in the hundred of Henstead; living, a vicarage with that of Lakenham, in the archdeaconry of Norfolk and diocese of Norwich; valued in K. B. 5*l.*; church ded. to St. Andrew; patrons, the Dean and Chapter of Norwich. Trowse Newton Hall, an ancient building, with a chapel, erected by the priors of Norwich, is now used as a farm-house.



**TRUAGHANACMY**, co. Kerry, Munster, I.

Pop. 46,660.

One of eight baronies into which the county is divided. It is the most extensive and populous, comprises twenty parishes, the towns of Tralee, Blennerville, Castle-Island, Milltown, Killorglan, and Castlemain, besides several villages.

**TRUBLY**, or **TUBBERVILLE**, co. Meath, Leinster, I.

P. T. Trim (32) 3½ m. NE. Pop. 120.

A small parish in the barony of Lower Deece, situated upon the river Boyne; living, a rectory in the diocese of Meath and archdiocese of Armagh; valued in K. B. 3*l.* 1*s.* 10*d.*, being one of the benefices constituting the union of Trim.

**TRUDOX HILL**, co. Somerset.

P. T. Frome (103) 4 m. SW. Pop. 292.

A hamlet in the parish of Nunney and hundred of Frome.

**TRULL**, co. Somerset.

P. T. Taunton (141) 2 m. SSW. Pop. 523.

A parish in the hundred of Taunton and Taunton Dean; living, a curacy in the archdeaconry of Taunton and diocese of Bath and Wells; certified value 6*l.* 6*s.* 8*d.*; ann. val. P. R. 105*l.*; church ded. to All Saints; patron (1829) G. Earle, Esq. Here is a small endowed school, in which eighteen poor children are instructed.

**TRUMPINGTON**, co. Cambridge.

P. T. Cambridge (50) 2 m. S. Pop. 540.

A parish in the hundred of Thriplow; living, a vicarage in the archdeaconry and diocese of Ely; valued in K. B. 5*l.* 6*s.* 8*d.*; church ded. to St. Mary and St. Michael; patron, Trinity College, Cambridge. At Dam Hill, in this parish, near the river Cam, several vases, urns containing human bones, and different Roman antiquities, have been discovered. William Anstey, author of the poetical "Bath Guide," was born here in 1724.

**TRUNCH**, co. Norfolk.

P. T. North Walsham (123) 3 m. N b E. Pop. 441.

A parish in the hundred of North Erpingham; living, a rectory with that of Gimmingham, in the archdeaconry of Norfolk and diocese of Norwich; valued in K. B. 10*l.* 13*s.* 4*d.*; church ded. to St. Botolph; patronage with Gimmingham rectory. Here also is a chapel for Wesleyan Methodists.

**TRURO**, co. Cornwall.

London 255 m. WSW. Pop. 2712. M. D. Wed. and Sat. Fairs, Wed. in Mid-Lent; Wed. in Whitsun-week; Nov. 19; and Dec. 8; for cattle: and a cattle-market the 1st Wed. in every month. Memb. of Pt. 2.

A borough, market-town, and parish, in the west division of the hundred of Powder. The town, which extends into the parishes of St. Clement and Kenwyn, is pleasantly situated in a vale, almost in the centre of the mining district, at the confluence of the two small rivers, Kenwyn and St. Allen;

which, with a creek of the river Fal, form a body of water, in spring tides, two miles in length, and of sufficient depth to enable vessels of 100 tons burden to sail up to the town. It has considerably increased in size of late years, and is now a handsome and well-built town; the streets are partially paved and lighted with gas. It contains a county library, a literary society, with a valuable museum, and a neat assembly-room, which is occasionally used as a theatre. Truro is one of the original coinage towns, and is a place of considerable trade; the chief exports consist of tin and copper ore; and the imports are iron, coal, and timber, for the mines. The principal manufactures are carpets and paper; there is also a manufactory for converting block-tin into bars and ingots; the former are exported to the Baltic and the Mediterranean, and the latter to the East Indies; and the best description of crucibles are made from the china stone. On the Falmouth road is a large tin smelting-house; another near the Redruth road, containing four furnaces, with a chimney upwards of 180 feet high; and one on the south side of the town: there is also an iron-foundry. The charter of incorporation was granted by Queen Elizabeth in 1589; and the town is now governed by a mayor, four aldermen, and twenty capital burgesses. This borough first sent members to Parliament in the reign of Edward I.; the right of election is vested in the corporation, the mayor is the returning officer, and the influence of the Earl of Falmouth is predominant. Formerly, at the election of a mayor, it was customary for the town-mace to be delivered to the lord of the manor, who retained it until sixpence was paid for every house in the borough, and the fine is still exacted from such as occupy certain ancient houses, under the name of smoke-money. The Easter quarter-sessions for the county are held here; and petty sessions for the west division of the hundred take place on the first Thursday in every month. The living is a dis. rectory in the archdeaconry of Cornwall and diocese of Exeter; valued in K. B. 16*l.*; ann. val. P. R. 140*l.*; patron (1829) Earl of Mount Edgcumbe. The church, which is dedicated to St. Mary, is a spacious and handsome structure, erected about the time of Henry VIII.; it consists of two aisles of equal dimensions, and a smaller one; and has a modern steeple, unsuited to the prevailing character of the edifice. Here are also places of worship for Baptists, Unitarians, Bryanites, Shouters, the Society of Friends, Wesleyan, and Independent Methodists. The grammar-school has two exhibitions of 30*l.* per annum each, at Exeter College, Oxford; the master and usher each receive a salary of 25*l.* per annum. The celebrated Sir Humphry Davy received his education at this school. Here are an endowed charity-school, a national school, and several Sunday-schools. An hospital for ten poor housekeepers was founded and endowed by Mr. Henry Williams, who died in 1631; the

corporation have the management, and appoint widows only, each of whom receive four shillings a-week, and clothing. The county infirmary, which stands on an elevated and healthy spot near the town, was opened on the 12th August, 1799, under the patronage of his late Majesty, George IV., then Prince of Wales; and is supported by donations and voluntary subscriptions. This town gave birth to Samuel Foote, of dramatic celebrity, who was born in 1721, in a house, now the Red Lion Inn.

#### TRUSHAM, co. Devon.

P. T. Chudleigh (182) 2½ m. NNW. Pop. 192.

A parish in the hundred of Exminster; living, a rectory in the archdeaconry and diocese of Exeter; valued in K. B. 9*l.* 4*s.* 9½*d.*; patron (1829) Sir W. T. Pole, Bart. Here is a small school for the instruction of ten poor children.

#### TRUSLEY, co. Derby.

P. T. Derby (126) 7 m. W. Pop. 114.

A parish in the hundred of Appletree; living, a dis. rectory in the archdeaconry of Derby and diocese of Lichfield and Coventry; valued in K. B. 5*l.* 6*s.* 8*d.*; church ded. to All Saints; patron (1829) T. W. Coke, Esq.

#### TRUSTHORPE, co. Lincoln.

P. T. Alford (141) 7½ m. NE b E. Pop. 262.

A parish in the Marsh division of the hundred of Calceworth, parts of Lindsey; living, a dis. rectory in the archdeaconry and diocese of Lincoln; valued in K. B. at 19*l.* 10*s.* 2½*d.*; church ded. to St. Peter; patron (1829) the Rev. Owen Marden. Here is a meeting-house for Wesleyan Methodists.

#### TRYVET, or TREVET, co. Meath, Leinster, I.

P. T. Dunshaughlin (18) 3 m. NE. Pop. 422.

A village and parish partly in the barony of Ratoath and partly in that of Skryne; living, a rectory and vicarage in the diocese of Meath and archdiocese of Armagh, united with the rectory of Killbrew; it is valued in K. B. 5*l.* 4*s.* 0½*d.*, and in P. R. 220*l.* annually. The church of the union is in Killbrew; patron, the King. A sumptuous monastery stood at this place, which was destroyed by fire, A. D. 1145. Some fragments of ancient tombs, and the ruins of the English church, may still be perceived in the vicinity.

#### TUBNEY, co. Berks.

P. T. Abingdon (56) 4 m. W b N. Pop. 133.

A parish in the hundred of Ock; living, a rectory in the archdeaconry of Berks and diocese of Salisbury; valued in K. B. at 3*l.* 1*s.* 10½*d.*; patron, Magdalen College, Oxford. The church has been long destroyed, and not a single stone of it remains; on the induction of a rector, the ceremony takes place in the open air. The parishioners resort to Fyfield church for the performance of ecclesiastical rites.

#### TUAM, co. Galway, Connaught, I.

Dublin 126 m. W b N. Pop. of Pa. 7801.  
Of To. 4571; Fairs, July 4 and Dec. 15.

A handsome and prosperous inland town, and a parish, the latter being partly in the barony of Clare, and partly in that of Downamore, situated upon a rivulet, which discharges itself into Turloghmore, a little to the south-west of the parish. The site of the town is too low for the picturesque eye, but is said to be found abundantly healthy. The plan is regular: a market-house occupies the centre, from which issue four broad avenues; besides which, there are several smaller streets and thoroughfares. The palace of the archbishop constitutes an interesting feature here; it stands in the centre of an improved demesne, and being his constant residence, contributes much to the general prosperity of the place, and the especial happiness of the poor of this very populous district. The cathedral is small, but adorned with a steeple and spire. The Roman Catholic palace is the most splendid building so appropriated in Ireland, and has been many years building. Here is also a residence of the titular archbishop, adjacent to which is the Roman Catholic college of St. Jarlath, a handsome building, originally occupied as a banking-house, by French and Co. Reading and billiard rooms are comprehended in the accommodations afforded in the market-hall. To this list of public buildings may be added a barrack, dispensary, and two excellent and spacious inns. The mall, the fashionable promenade, is adorned with several handsome dwellings of architectural pretensions. This was originally a borough returning two members to the Irish Parliament; but it was disfranchised by the Act of Union. The living is a rectory and vicarage, part of the former united with the rectories of Clonbern, Boyanagh, Liskeery, and Adrigoole, constituting the corps of the deanery; it is valued, by commutation for tithes, at 195*l.* 2*s.* 7½*d.* annually; patron, the King: the vicarage is united with those of Belclare, Killbennan, Killconla, Liskeery, and Adrigoole; annual value, by commutation for tithes, 379*l.* 4*s.* 7½*d.* It possesses a church, parsonage, and glebe of twenty-five acres; patron, the Archbishop of Tuam. The rank and consequence of this place are attributable to the institution of an episcopal see at an early period. A bishopric was founded here in the sixth century, to which were annexed the see of Annaghdown in 1324; the see of Mayo in 1559; and the see of Ardagh in 1742. It was erected into an archbishopric in 1152, the suffragan bishops being those of Elphin, Clonfert, Killmacduagh, Killala, and Achonry. It is the largest diocese in the kingdom, comprehending within it parts of Galway, Mayo, and Roscommon counties, extending seventy miles in length, with an average breadth of sixty-three, and occupying a superficies of 1,135,650 acres of land. It is divided into eighty parishes, and is valued in K. B. at 50*l.* The bishop's lands amount to 49,281 acres, nearly half of which is at present unprofitable. The chapter consists of a dean, provost, archdeacon, and



eight prebendaries; besides whom, there are five stipendiaries. The cathedral is ded. to St. Jarlath, the supposed founder. The county trade here is brisk; the market extremely well supplied with fish from Galway every day, and meat from the vicinity; Tuam veal is proverbially excellent. The new shambles are well designed, but badly situated. There is also a very extensive brewery, public bakeries, several tanneries, flour-mills, and a linen-manufacture, in a remarkably wholesome condition. Large quantities of coarse canvass for packing are also made in the town and parish. The diocesan school occupies a fortunate position near the Dublin entrance to the town, and is a handsome building. The freeschool consists of 210 boys and 140 girls; and a London Hibernian Society school of eighty-eight pupils. The public dispensary claims notice as a prudent mode of administering relief to the poor, and as being in this instance very happily accomplished. In addition to the many attractions for respectable inhabitants which Tuam possesses, it boasts of two public journals, conducted with much ability; and the public coaches have adopted this line of road, and make Tuam the "Gate of Mayo." In the year 487 an abbey was founded here, under the invocation of the Virgin, and converted into a cathedral by St. Jarlath, in the commencement of the sixth century. A city was built here in honour of the saint, but Tuam, with all its religious houses, was consumed by fire in the year 1244. The remains of the patron were preserved for many years in a chapel, called Teampul-na-Scrin, or the Chapel of the Shrine, of which no traces now exist. The priory of St. John the Baptist was founded about the year 1140, by O'Connor, King of Ireland; and at a subsequent period appears to have been granted to Richard, Earl of Clanricarde. The abbey of the Holy Trinity was founded by a member of the De Burgh family, either in the reign of King John, or in the beginning of Henry III., for Premonstatensian canons. The family of Wenman derived the title of Viscount from this place.

**TUBBER**, co. Wicklow, Leinster, I.

P. T. Blessington (18) 3 m. SW.  
Pop. with Dunlavau.

A parish in the barony of Upper Talbotstown; living, a curacy united to that of Giltown, in the diocese of Dublin and Glendalough and archdiocese of Dublin; annual value, by commutation for tithes, 88*l.* 12*s.* 3*d.*; patron, the Archbishop of Dublin.

**TUBBERAHEENA**, co. Tipperary, Munster, I.

P. T. Clonmel (123) 3 m. SW. Pop. 284.  
Fair, Oct. 2.

A village in the parish of Inisnoloughy and united baronies of Iffa and Offa.

**TUBBERERAGHT**, co. Clare, Munster, I.

P. T. Ennis (142) m. Pop. 1609.  
Fair, Sept. 18.

A village and parish in the barony of Inchinquin.

**TUBBERBRACHEN**, co. Galway, Connaught, I.

P. T. Athenry (121) m. Pop. 141.  
Fairs, Whit-Mond. and Oct. 23.

A village in the parish of Killcroan and half-barony of Ballymoe.

**TUBRID**, co. Killkenny, Leinster, I.

P. T. Knocktopher (80) 10 m. SW.  
Pop. with Owning.

A parish in the barony of Inerk; living, a rectory, being one of the parishes forming the union of Fiddown, in the diocese of Ossory and archdiocese of Dublin; annual value, by commutation for tithes, 50*l.*; patron, the Bishop.

**TUBRID**, co. Tipperary, Munster, I.

P. T. Caher (112) 4½ m. SW. Pop. 4060.

A parish in the united baronies of Iffa and Offa; living, a rectory and a vicarage, the former constituting the corps of the deanery, in the diocese of Lismore and archdiocese of Cashel; valued in K. B. 13*l.*, and possessing about 800 acres of land. There is no cure of souls attached to the deanery; patron, the King. The vicarage is united with that of Ballybacon; valued in K. B. 5*l.* 3*s.*; and, by commutation for tithes, 955*l.* 5*s.* 3¼*d.* annually; it possesses a church, parsonage, and glebe of twenty-seven acres; patron, the Bishop.

**TUBRIDBRIDBRITAIN**, co. Killkenny, Leinster, I.

P. T. Freshford (88) 6 m. SW. Pop. 1073.

A parish in the barony of Cranagh; living, a vicarage, forming part of the union of Freshford, in the diocese of Ossory and archdiocese of Dublin; patron, the Bishop.

**TUCKTON**, co. Southampton.

P. T. Christchurch (99) 1½ m. W b S.  
Pop. with Pa.

A tithing in the parish of Christchurch and liberty of Westover, New Forest, west division.

**TUDDENHAM**, co. Suffolk.

P. T. Ipswich (69) 3 m. NE b N. Pop. 308.

A parish in the hundred of Carleford; living, a dis. vicarage in the archdeaconry of Suffolk and diocese of Norwich; valued in K. B. 10*l.* 13*s.* 4*d.*; ann. val. P. R. 50*l.*; church ded. to St. Martin; patron (1829) the Rev. C. W. Fonnereau.

**TUDDENHAM**, co. Suffolk.

P. T. Mildenhall (70) 3 m. SE b S. Pop. 316.

A parish in the hundred of Lackford; living, a rectory in the archdeaconry of Suffolk and diocese of Norwich; valued in K. B. 10*l.* 17*s.* 6*d.*; church ded. to St. Mary; patron (1829) the Marquis of Bristol. Here is an endowed freeschool for twenty children.

**TUDDENHAM, EAST**, co. Norfolk.

P. T. East Dereham (100) 7 m. ESE.  
Pop. 524.

A parish in the hundred of Mitford; living, a dis. vicarage with that of Honingham, in the archdeaconry of Norfolk and diocese of Norwich; valued in K. B. 7*l.* 6*s.* 0½*d.*; church ded. to All Saints; patronage with Honingham vicarage.

**TUDDENHAM, NORTH**, co. Norfolk.

P. T. East Dereham (100) 4 m. E b S.  
Pop. 368.

A parish in the hundred of Mitford; situated near the river Lark; living, a rectory in the archdeaconry of Norfolk and diocese of Norwich; valued in K. B. 10*l.* 5*s.* 5*d.*; church ded. to St. Mary; patron (1829) Mrs. Shelford.

**TUDELEY**, co. Kent.

P. T. Tunbridge (30) 2 m. E b S. Pop. 546.

A parish partly in the hundred of Twyford and partly in that of Washlingstone, lathe of Aylesford; living, a vicarage in the archdeaconry and diocese of Rochester; valued in K. B. 4*l.* 16*s.* 0½*d.*; church ded. to All Saints; patron (1829) Lord Le Despencer.

**TUDHOE**, co. Pal. of Durham.

P. T. Durham (258) 4½ m. SSW. Pop. 298.

A township in the parish of Whitworth and south-east division of Darlington ward.

**TUDY, ST.**, co. Cornwall.

P. T. Bodmin (235) 6 m. N b W. Pop. 606.  
Fairs, May 20 and Sept. 14, for sheep and cattle.

A parish in the hundred of Trigg; living, a rectory in the archdeaconry of Cornwall and diocese of Exeter; valued in K. B. 31*l.*; patron, Christ Church, Oxford. Here is also a place of worship for Wesleyan Methodists.

**TUFFLEY**, co. Gloucester.

P. T. Gloucester (104) 2 m. SSW. Pop. 122.

A hamlet in the parish of St. Mary de Lode and middle division of the hundred of Dudstone and Kings Barton.

**TUFTON**, or **TUCKINGTON**, co. Southampton.

P. T. Whitchurch (56) 1 m. SW. Pop. 156.

A parish in the hundred of Wherwell, Andover division, situated on the river Test; living, a curacy subordinate to the vicarage of Wherwell, in the archdeaconry and diocese of Winchester, not in charge; chapel ded. to St. Mary; patronage with Wherwell vicarage.

**TUGBY**, co. Leicester.

P. T. Uppingham (89) 8 m. W b S. Pop. 265.

A parish in the hundred of East Goscote; living, a vicarage in the archdeaconry of Leicester and diocese of Lincoln; valued in K. B. 11*l.* 8*s.* 4*d.*; church ded. to St. Thomas-à-Becket; patron, the Lord Chancellor. A small bequest is applied for the instruction of poor children and the relief of the poor.

**TUGFORD**, co. Salop.

P. T. Ludlow (142) 11 m. NNE. Pop. 186.

A parish in the hundred of Munslow; liv-

ing, a dis. rectory in the archdeaconry of Salop and diocese of Hereford; valued in K. B. 4*l.* 13*s.* 4*d.*; ann. val. P. R. 124*l.* 16*s.*; church ded. to St. Catherine; patron, the Bishop of Hereford.

**TUGHALL**, or **TUGGEL**, co. Northumberland.

P. T. Alnwick (308) 9 m. N b E. Pop. 85.

A township in the parish of Bamborough and north division of Bamborough ward.

**TULLAGH**, co. Clare, Munster, I.

Pop. 51,388.

One of nine baronies comprehended in the civil division of the county. It comprises fifteen parishes, the towns of Killaloe and Six-mile-Bridge, the villages of Tomgrany, Tullagh, and Killishen, and covers a superficies of 92,566 acres of land.

**TULLAGH**, or **TULLA**, **TULLOGH**, co. Clare, Munster, I.

Dublin 140 m. WSW. Pop. of Pa. 6017.  
Of Vil. 531. Fairs, May 13; Sept. 4; and Oct. 1.

A post and fair town in the parish and barony of Tullagh; living, a rectory, in two portions, one constituting the corps of a prebend, in the diocese of Killaloe and archdiocese of Cashel; valued in K. B. 3*l.*; patron, the Bishop; and the other being part of the rectorial union of Quin; patron, Lord Egremont.

**TULLAGH**, co. Cork, Munster, I.

P. T. Skibbereen (219) 7 m. SW. Pop. 2530.

A parish in the east division of the barony of West Carbery, situated upon Baltimore Bay; living, a rectory and vicarage in the diocese of Ross and archdiocese of Cashel; valued in K. B. 2*l.*; and, by commutation for tithes, 300*l.* annually. It possesses a church, with a parsonage on a glebe of about sixteen acres; patron, the Bishop of Cork.

**TULLAGHA**, co. Cavan, Ulster, I.

Pop. 18,296.

One of seven baronies included in the civil division of the county. It occupies a surface of 32,396 acres, comprehends five parishes, the towns of Swanlinbar and Ballyconnel, and the villages of Killsub and Ballymagauran.

**TULLAGHALLAN**, or **TULLYALLEN**, co. Louth, Leinster, I.

P. T. Drogheda (30) 2 m. NW. Pop. 3853.

A parish in the barony of Ferrard, included within the lordship of Melifont; living, an inappropriate curacy in the diocese and archdiocese of Armagh, possessing both church and parsonage; patron, the Representative of the Marquis of Drogheda. Here are two poor-schools, one consisting of forty boys and twenty girls, the other of twenty-nine boys and fourteen girls.

**TULLAGHANOGUE**, co. Meath, Leinster, I.

P. T. Trim (32) 3 m. NW. Pop. 145.

A small parish in the barony of Lower Na-



van; living, a curacy, forming part of the union of Trim, in the diocese of Meath and archdiocese of Armagh. Tithe of wool is taken by the curate; patron, the Bishop.

**TULLAGHBIGLEY**, co. Donegal, Ulster, I.

P. T. Dunfanaghy (174) 9 m. SW.  
Pop. 5757.

A parish in the barony of Killmacrenan, situated upon the sea-coast, and comprehending three inhabited islands; living, a rectory and vicarage in the diocese of Raphoe and archdiocese of Armagh; valued in K. B. 10*l.*; patron, the Bishop.

**TULLAGHBRACKY**, co. Limerick, Munster, I.

P. T. Bruff (133) 2 m. NE. Pop. 670.

A parish in the barony of Coshma; living, an entire rectory and corps of a prebend, in the diocese of Limerick and archdiocese of Cashel; valued in K. B. 2*l.* 11*s.* 4½*d.*; and possessing a church, parsonage, and glebe of seventy-four acres; patron, the Bishop.

**TULLAGHERIN**, or **TULLOWHERIN**, co. Killkenny, Leinster, I.

P. T. Gowran (66) 4 m. SW. Pop. 959.

A parish in the barony of Gowran; living, a rectory and vicarage in the diocese of Ossory and archdiocese of Dublin; the rectory constitutes the corps of the precentorship; and the vicarage forms part of the union of Killfane, and of the corps of the archdeaconry of Ossory; annual value, by commutation for tithes, 210*l.*; patron, the Bishop. Here is one of the ancient pillar-towers, pierced by eight small windows in the highest story.

**TULLAGHLEASH**, or **TULLILEASH**, co. Cork, Munster, I.

P. T. Charleville (144) 14 m. SW. Pop. 1405.  
Fairs, March 1; April and June 29; and Oct. 24.

A village and parish in barony of Duhallow, upon the banks of the Allow river; living, a vicarage in the diocese of Cloyne and archdiocese of Cashel; valued in K. B. 2*l.*; and by commutation for tithes, 170*l.* annually; patron, the Bishop. No church or parsonage in this parish. Matthew Mac Griffin founded a priory here for canons regular of the rule of St. Augustin: it was afterwards united with that of Kells, in the county of Killkenny.

**TULLAGHMAIN**, co. Killkenny, Leinster, I.

P. T. Callan (80) 3 m. N. Pop. 332.

A parish in the barony of Shillelogher; living, a rectory and vicarage in the diocese of Ossory and archdiocese of Dublin; valued, by commutation for tithes, 105*l.* annually, and being one of six benefices constituting the union of Callan; patron, the Marquis of Ormond.

**TULLAGHMAIN**, co. Tipperary, Munster, I.

P. T. Fethard-Tip (109) 6 m. W.  
Pop. 590.

A parish in the barony of Middlethird; living, a rectory and vicarage in the diocese and archdiocese of Cashel; valued in K. B. 18*s.* 1½*d.*; and, by commutation for tithes, 140*l.* annually. It is united with the parish of Red-City. Area of parish, 3067 acres of land.

**TULLAGHNISKIN**, or **TULLANISKIN**, co. Tyrone, Ulster, I.

P. T. Dungannon (96) 3 m. NE. Pop. 3536.

A parish in the barony of Dungannon; living, a rectory in the diocese and archdiocese of Armagh; valued in K. B. at 3*l.* 6*s.* 8*d.*; and, by commutation for tithes, at 200*l.* annually; and possessing a church, parsonage, and glebe of 237 acres; patron, the Primate.

**TULLAGHONHO**, co. Cavan, Ulster, I.

Pop. 17,990.

One of eight baronies, comprehended in the civil division of the county. It includes two parishes, the market-town of Killeshandra, and the villages of Arvagh and Scrabby.

**TULLAGHORTON**, co. Tipperary, Munster, I.

P. T. Clogheen (121) 3 m. E. Pop. 1719.

A parish in the united baronies of Iffa and Offa West; living, a rectory and vicarage, not consolidated, in the diocese of Lismore and archdiocese of Cashel. The rectory constitutes the corps of a prebend; valued in K. B. 5*l.*; patron, the Bishop. The vicarage is valued in K. B. 5*l.* 2*s.*; patron, the Duke of Devonshire. Neither church, parsonage, nor glebe in this parish. Area, 3550 acres of land.

**TULLAMORE**, or **KILLBRIDE**, King's County, Leinster, I.

Dublin 63 m. W b S. Pop. 5517. Fairs, May 10; July 10; and Oct. 21.

A handsome, neat, and regularly-built market-town, in the parish of Killbride, Tullamore, and barony of Ballycowan, situated upon the Clodagh river, by which it is nearly bisected. The general appearance is that of an improving, comfortable, and respectable place; and, owing to the continually extended munificence of the noble proprietor, Lord Charleville, it has grown from an humble village into a large and populous trading-town, and is now decidedly the best in the county. The church, chapels, market-house, and county infirmary are buildings of a respectable class. The barracks and corn-stores are very extensive; and, besides several minor inns, there are two good posting-houses. The living is a chapelry in the diocese of Meath and archdiocese of Armagh, possessing a church and parsonage, and small glebe; ann. val. by commutation for tithes, 139*l.* 0*s.* 6½*d.*; patron, the Bishop. The cotton manufacture is now completely established here, and the linen trade is also on a secure footing. Much traffic exists here, as well from its central position in the county as from the proximity of the Grand Canal, which extends from the city of Dublin to

Shannon Harbour. By this excellent line of navigation the manufacture of the town and the agricultural produce of the vicinity are conveyed to market at a small expense, and the necessaries and luxuries of life brought here in return. It is in contemplation to hold the assizes for the county here in future, Phillipstown, the present county-town, being so remotely situated. Here is an endowed classical school, a poor-school, supported by Lady Charleville, and a capacious school for the education of poor children of the parish, maintained by donations and subscriptions. Near the town are the ruins of a castle, and adjacent stands the noble castellated mansion of Lord Charleville, built from a design of the late F. Johnston, President of the Royal Hibernian Academy. Tullaghmore gives title of Baron to the family of Bury.

**TULLAVIN**, or **TULLIVIN**, or **TULLYVIN**, co. Cavan, Ulster, I.

P. T. Cootchill (74). Pop. with Pa. Fairs, March 7; May 4; July 5; Aug. 26; and Dec. 11.

A village in the parish of Killdrumsherdan, and barony of Tullaghgarvey. Here is a school, consisting of sixty Protestant children, endowed with 4000*l.* for its maintenance, by the late W. Moore, of Tullavin, Esq.

**TULLIALLAN**, shire of Perth, S.

P. T. Kincardine (25)  $\frac{1}{2}$  m. NE. Pop. 3558.

A parish, lying in that detached portion of Perthshire, which is surrounded by the shires of Clackmannan and Fife, excepting on the south, where the Forth forms its boundary, upon which is the seaport-town of Kincardine, which see. It is of an irregular figure, about four miles across in every direction, and contains 2760 acres in a high state of cultivation. The quarries here have long been famous for excellent freestone, especially the quarry of Longannat, which has been wrought from time immemorial, and its produce exported to distant countries: the Stadt-house of Amsterdam was built with stone conveyed hence. Coal also is very abundant in this district. Living, in the presbytery of Dunblane and synod of Ross and Stirling; patron, James Erskine, Esq. The church was rebuilt in 1659. The parochial school has a salary of 300 merks, with a commodious school-house, dwelling, garden, and other advantages. Here are considerable remains of the once strong castle of Tulliallan, which belonged to the Knights of Blackadder.

**TULLIBODY**, shire of Clackmannan, S.

P. T. Alloa (31)  $2\frac{1}{2}$  m. NW. Pop. with Alloa.

A village giving name to an ancient parish now united to the parish of Alloa. It is seated on the eastern bank of the river Devon, which is here crossed by a bridge; and a little below, at its confluence with the Forth, there is a pier, convenient for shipping and unshipping merchandise with ease and expedition. This place has undergone

considerable improvement, many commodious houses having lately been erected. There is also a school, numerously attended, and principally supported by the family of Abercrombie, of whom the celebrated Gen. Sir Ralph and General Sir Robert Abercrombie were born here.

**TULLIEBOLE**, shire of Kinross, S.

P. T. Kinross (25)  $4\frac{1}{2}$  m. WS b W.  
Pop. with Fossoway.

An ancient parish, intersecting the parish of Fossoway, to which it is now united. It is about three miles square, extending from the foot of the Ochils on the north, nearly to the Cleish Hills on the south; and from the Crook of Dovan on the west, in the direction of Kinross on the east. The surface is level, though much elevated, and the soil is peculiarly adapted to the growth of barley, oats, and peas. The castle of Tulliebole, erected in 1608, is the seat of M. Wellwood, Esq., the superior of the barony. The ancient proprietors possessed the privilege of holding a court of regality here.

**TULLOCH**, or **TULLICK**, shire of Aberdeen, S.

P. T. Kincardine O'Neil (112) 14 m. W.  
Pop. with Glenmuick.

An ancient parish, now in union with Glenmuick and Glengairn, in the district of Kincardine O'Neil. It is the most extensive district of the three, being eighteen miles in length from east to west, and is bounded on the south by the river Dee, which is crossed at Ballatar by a noble bridge of granite; this structure, which was completed in 1809, near the site of that which was destroyed by a great inundation in 1799, much facilitates the communication between the north and south of Scotland. The crags or pass of Ballater exhibit the most terrific overhanging rocks, which seem to threaten the passenger with instant destruction. Loch Cannor, a very romantic lake, three miles in circumference, is studded with several islands, upon the largest of which there formerly stood a hunting-seat of Malcolm Canmore; here the Cummings, in 1335, took shelter, and fortified themselves against King David Bruce, who had previously defeated them in the famous battle of Culblean; this also was the scene of a bloodless fight in the reign of William III, between the troops under General Mackay and some gentlemen of the neighbourhood, with their dependents, when the latter made so hasty a retreat as caused it to be termed in derision, "the race of of Tulloch." The mother church stands in this portion of the union, two miles north-east of Glenmuick; its patron saint was Nethalen, in honour of whose memory an annual festival is still held by the inhabitants on the 8th of January.

**TULLOCH**, shire of Perth, S.

Pop. with Pa.

A considerable village in the parish of Perth, situated on the banks of the Almond and Perth Canal. Here are extensive and long-established bleach-fields.



**TULLOGHANEBOGE, or GROVE, co. Killkenny, Leinster, I.**

P. T. Killkenny (75) 3 m. SW. Pop. 969.

A parish in the barony of Shellilogher; living, a vicarage in the diocese of Ossory and archdiocese of Dublin, forming part of the corps of the chancellorship; annual value, by commutation for tithes, 232*l.* 10*s.*; patron, the Bishop.

**TULLOGHOR, co. Antrim, Ulster, I.**

P. T. Ballymoney (150) adjacent.

Pop. with Ballymoney.

A parish in the upper half of Duuluce barony; living, a rectory in the diocese of Connor and archdiocese of Armagh, being one of the parishes constituting the corps of the precentorship; patron, the Bishop of Down. Area of parish, 1628 acres of land.

**TULLOGHIMELAN, co. Tipperary, Munster, I.**

P. T. Clonmel (123) 5 m. SW. Pop. 1058.

A parish in the united baronies of Iffa and Offa, West, adjacent to the banks of the river Suir; living, a rectory, vicarage, and part of the corps of the treasurer'ship, in the diocese of Lismore and archdiocese of Cashel, possessing a church and parsonage; patron, the Bishop. Area of parish, 2580 acres of land.

**TULLOROAN, or TULLYROAN, or GRACES PARISH, co. Killkenny, Leinster, I.**

P. T. Killkenny (75) 9 m. NW.

Pop. of Pa. 3894. Of Vil. 94.

A village and parish in the barony of Cra-nagh; living, a rectory and vicarage, forming part of the union of Callan, in the diocese of Ossory and archdiocese of Dublin. Here are two churches, but no parsonage or glebe; patron, the Marquis of Ormond. Coals are known to lie beneath this parish, though not yet worked. Here are the ruins of an old church, and of Graces chapel, the latter erected at the cost of the ancient family whose name it bears, the direct descendants of Raymond Le-Gros, one of the first English adventurers.

**TULLOW, or TULLAGH, co. Carlow, Leinster, I.**

Dublin 53 m. SW. Pop. of Pa. 783. Of To. 2293. Fairs, April 21; July 10; Oct. 29; and Nov. 21. M. D. Sat.

A post, market, and fair town, in the parish of Tullowphelim and barony of Rathvilly, situated upon the river Slaney, which is crossed here by a handsome stone bridge. This is a busy little town, is ornamented with a parish church, Roman Catholic chapel, nunnery, court-house, wherein quarter-sessions are held, a market-house, and respectable inn and posting-house. The living is a rectory and vicarage in the diocese of Leighlin and archdiocese of Dublin, to which are attached a parsonage and glebe of twenty acres; annual value, by commutation for tithes, 600*l.*; patron, the Marquis of Ormond. Here is an excellent corn-market, an extensive brewery is conducted here, and

there are two spacious flour-mills adjacent to the town. A school of forty boys and sixty girls is held in the nunnery. Tullow Castle made an obstinate resistance to Oliver Cromwell, but was at length taken and dismantled. It was subsequently re-edified, and converted into a barrack. In the sixth year of the reign of Edward II., Simon Lumbard and Hugh Tallon granted to the eremites following the rule of St. Augustin, a house and three acres of land, at St. John's, near Tullow; and on the 13th December, 1557, this house and its possessions were granted by Queen Elizabeth to Thomas, Earl of Ormond.

**TULLOWCRINE, co. Carlow, Leinster, I.**

P. T. Carlow (49) 6 m. SW. Pop. 1525.

A parish in the barony of West Idrone; living, an impropriate curacy in the diocese of Leighlin and archdiocese of Dublin; patron, the King.

**TULLOWLEG, co. Carlow, Leinster, I.**

P. T. Tullow (58)  $\frac{1}{2}$  m. NW.

Pop. with Tullow.

A parish in the barony of Rathvilly, situated upon the river Slaney; living, an endowed chapelry, forming part of the union of Fennagh, in the diocese of Leighlin and archdiocese of Dublin; patron, the Bishop of Ferns.

**TULLOWMAGRIMAH, or THUMAGURNA, co. Carlow, Leinster, I.**

P. T. Carlow (49) 5 m. SE. Pop. 1121.

A parish in the barony of Catherlough, adjacent to the little river Burren; living, a rectory in the diocese of Leighlin and archdiocese of Dublin; valued in K.B. 11. 16*s.* 11*d.* It is united with Ballycragge and Ballinacarrig, and possesses a church and parsonage; patron, the Bishop of Ferns.

**TULLOWMOY, Queen's County, Leinster, I.**

P. T. Stradbally (49) 5 m. SE. Pop. 1403.

A parish partly in Ballyadams and partly also in Stradbally barony; living, a rectory, and one of the parishes constituting the union of Timogue, in the diocese of Leighlin and archdiocese of Dublin; annual value, by commutation for tithes, 300*l.*; patron, the Bishop of Ferns.

**TULLY, co. Dublin, Leinster, I.**

Dublin 7 m. SE b S. Pop. 808.

A parish in the half-barony of Rathdown; living, a curacy, forming part of the extensive union of Monkstown, in the diocese of Dublin and Glendalough and archdiocese of Dublin; annual value, by commutation for tithes, 291*l.* 18*s.*, of which the impropriator receives 194*l.* 12*s.* 0*d.*; patron, the Dean of Christchurch, Dublin.

**TULLY, co. Kildare, Leinster, I.**

P. T. Kildare (32) 1 m. S. Pop. 914.

Fairs, Jan. 1 and July 27.

A parish in the barony of East Ophaly, extending a little also into that of Killcullen. The living is a preceptory or commendery, held *in commendam* with the bishoprick of

Killdare, in the archdiocese of Dublin. Area of parish, 4606 acres of land.

**TULLYCORBET**, co. Monaghan, Ulster, I.

P. T. Ballybay (76) 5 m. NE. Pop. 4380.

A parish in the barony of Monaghan, and extending some length into Cremorne barony; living, a rectory, vicarage, and corps of a prebend, in the diocese of Clogher and archdiocese of Armagh; valued in K. B. 3*l.*, and possessing a church and parsonage, with sixty-four acres of glebe; patron, the Bishop. Here is a Sunday-school of forty pupils, and a parish school, founded by the prebendary.

**TULLYHOG**, co. Tyrone, Ulster, I.

P. T. Cookstown (109) 2½ m. SE. Pop. 86.

A village in the parish of Desartcreaght and barony of Dungannon.

**TULLYLISH**, co. Down, Ulster, I.

P. T. Gilford (82) 1 m. SE. Pop. 9259.

A parish in the barony of Lower Iveagh, situated upon the river Bann; living, a rectory in three sections, and a vicarage in the diocese of Dromore and archdiocese of Armagh. One third of the rectory forms part of the corps of the deanery; patron, the King. Another third belongs to the corps of the archdeaconry; patron, the Bishop. And one third is unaccounted for. The vicarage is valued, by commutation for tithes, 156*l.* 16*s.* 5*d.* annually, and possesses a church, parsonage, and glebe of forty acres; patron, the Bishop of Dromore; ann. val. of the rectorial tithes, 269*l.* 11*s.* 8*d.* In this parish there are three Sunday-schools, wherein 246 pupils receive instruction.

**TULLYNAKILL**, co. Down, Ulster, I.

P. T. Comber (112) 3½ m. SE. Pop. 1325.

A parish in the barony of Castlereagh, situated upon Lough Strangford, in which there are three inhabited islands annexed to Tullynakill; living, a vicarage in the diocese of Down and archdiocese of Armagh; patron, the Bishop. Seventy pupils are instructed in a subscription school here.

**TULLYNESSLE**, shire of Aberdeen, S.

P. T. Alford (123) 2½ m. N. Pop. 643.

A parish, with that of Forbes, lately annexed, in the district of Alford. It is four miles in length, two and a half in breadth, and bounded on the south by the river Don. The surface is hilly throughout, and to the north-west rises into barren mountains, thinly covered with heath, but abounding with game, among which a few deer are found. The lower grounds are arable, and where cultivated, productive. Moorstone of an excellent quality is plentiful here. The living is in the presbytery of Alford and synod of Aberdeen; patron, the Earl of Fife.

**TULLYRUSK**, co. Antrim, Ulster, I.

P. T. Glenavy (96) 3½ m. E. Pop. with Glenavy.

A parish in the upper half of Massareene

barony; living, a vicarage in the diocese of Connor and archdiocese of Armagh; valued, by commutation for tithes, 55*l.* 16*s.* 11*d.* annually, and being one of three benefices forming the union of Glenavy; patron, the Marquis of Hertford.

**TULM**, shire of Inverness, S.

An island of the Hebrides, in the parish of Kilmuir. It lies off the northern coast of Skye, and is appropriated to the pasturage of sheep.

**TULSK**, co. Roscommon, Connaught, I.

Dublin 102 m. NW. Pop. 214. Fairs, Easter-Mond.; Frid. before Whit-Sunday; Aug. 20; and 1st Mond. O. S. in Nov.

A post and fair town in the parish of Ogulla and barony of Roscommon. A castle was erected here in the year 1406, by O'Connor Roe, and a monastery for Dominican friars was founded here in the fifteenth century, by O'Dowel. Some ruins of the latter still exist, as well as the remains of various ancient structures.

**TUMBY**, co. Lincoln.

P. T. Horncastle (136) 7 m. S b W. Pop. 335.

A township in the parish of Kirkby-upon-Bain and south division of the wapentake of Gartree. Here is a place of worship for Wesleyan Methodists.

**TUMORE**, co. Sligo, Connaught, I.

P. T. Ballymote (119) m. Pop. 3181.

A parish in the barony of Corran; living, a vicarage in the diocese of Achonry and archdiocese of Tuam; valued in K. B. 3*s.*, being one of the benefices constituting the union of Emlyfadd; patron, the Bishop of Killala.

**TUNBRIDGE**, or **TONBRIDGE**, co. Kent.

London 30 m. SE. Pop. 7406. M. D. Frid. Fair, Oct. 12.

A market-town and parish, in the lowey or hundred of Tonbridge, lathe of Aylesford, said to have derived its name from the little river Tun, one of the five streams into which the Medway is here divided. A castle was erected here by a Norman baron, in the eleventh century, which became a place of great strength and importance, and the town appears to have been gradually formed in its vicinity. William Rufus laid siege to this fortress during his contest with the partisans of his brother Robert, Duke of Normandy; it was captured by King John in the course of his war with the barons; and in the reign of Henry III., when it was besieged by his son, Prince Edward, the town was burnt by the garrison, in order to check the approach of the royal forces. This castle, which had belonged to the Clares, Earls of Gloucester, devolved to the crown in the reign of Edward II.; it afterwards became the property of the Stafford family; and on the attainder of Henry Stafford, Duke of Buckingham, under Henry VIII., it again fell into the possession of the king.



It has long since become ruinous, but the existing remains, which comprise the grand portal, flanked by two circular towers, and the artificial mount, where stood the keep, or donjon tower, show that it was once a very strong and extensive fortress. A high constable and borsholder are appointed triennially at the court-leet of the lord of the manor; meetings of the county magistrates take place in the town once a-fortnight; and a court of requests is held here monthly, for the recovery of sums under 5*l.*, the jurisdiction of which extends over several adjacent hundreds. Members were returned to Parliament for this town once in the reign of Edward I., but the exercise of that privilege has since been discontinued. The living is a vicarage in the archdeaconry and diocese of Rochester; valued in K. B. 20*l.* 3*s.* 4*d.*; patron, the Rev. Sir Charles Hardinge, Bart. The church, which is dedicated to St. Peter and St. Paul, is a handsome and capacious modern edifice, recently enlarged and improved. There are places of worship for Wesleyans and Calvinistic Methodists. A free grammar-school was founded here, under letters patent of Edward VI. in 1554, and amply endowed by Sir Andrew Judde, an alderman of the city of London. The management and patronage of this noble institution are vested in the Skinners' Company of London, and the Warden and Fellows of All Souls College, Oxford; the income belonging to it is about 4500*l.* a-year, from which the head master receives an annual salary of 500*l.*, and the under master 200*l.*; and the school is open for gratuitous instruction to boys in general residing in the town or within ten miles of it, and to other boys on the payment of small stipends to each of the masters. There are several exhibitions at both the English universities, to which pupils educated here are eligible. A national school has been founded for the instruction of 150 boys and the same number of girls. The town, which stands on the declivity of a hill, consists chiefly of one long wide street, paved and lighted, and contains some good houses; but, exclusive of the church, no public buildings except the town-hall and the market-house. At the entrance of the town from London is a causeway, constructed in 1528; and the river Medway, here navigable, is crossed by a stone bridge, built in 1775. There are also four more bridges over the several branches of the river. Coal and timber are brought hither by water from Maidstone; and besides the weekly markets, a considerable market for cattle is held the first Tuesday in each month. The principal manufactures are those of gunpowder and Tunbridge ware, or turnery goods. A priory of black canons was founded at Tunbridge in the twelfth century, by Richard de Clare, lord of the castle, and suppressed by Cardinal Wolsey in 1525. The hall, or refectory of the convent, which is the only part standing, is used as a barn.

TUNBRIDGE WELLS, cos. Kent and Sussex.

London 36 m. SE.  
Pop. with Parishes.

A large and populous hamlet, partly within the parish of Tunbridge, partly in that of Speldhurst, both in the county of Kent, and partly in the parish of Frant, in the county of Sussex. It has long been known and much frequented as a watering-place, on account of its mineral spring, which was discovered or brought into estimation in 1606, when Dudley, Lord North, who had been consumptive, was restored to health by the use of the water; and Lord Abergavenny, who resided at Eridge, in the neighbourhood, was induced to make some local improvements for the accommodation of visitors. In the reign of Charles I., the queen, Henrietta Maria, came here to drink the water, when she and her attendants lodged under tents on the adjacent down, but many buildings were subsequently erected; and after the restoration of Charles II., the wells being visited by the queen and other persons of distinction, became a place of fashionable resort. In the latter part of the reign of that prince the present divisions of the place appear to have been established; and the appellations which they still retain, indicate the characteristic sentiments of the parties who projected or promoted the improvements of that period. Mount Sion was the adopted seat of the Presbyterians and the Independents, on which hill they had their respective meeting-houses; while Mount Ephraim was the station of the Baptists, of whose ascendancy almost the only remaining trace is a cemetery on the spot called Bishop's Down. Towards the end of the seventeenth century the walks and assembly-rooms were arranged according to their present form, the grounds round the spring having been cleared at a somewhat earlier period, and a turf-terrace constructed in the direction of the existing parade; at the same time a row of trees was planted, and temporary buildings were raised for the accommodation of tradesmen who came here during the season. About 1676, in consequence of an arrangement between the lord of the manor and his freehold tenants, more substantial buildings were erected; but these being destroyed by an accidental fire in 1687, were speedily replaced by others, occupying the site of those now standing. At the expiration of the lease, disputes arose between the lord and the tenants, which were at length settled by arbitration; and an act of parliament was obtained in 1710, in which there is a clause, declaring it "illegal to erect any buildings on the common, or, in short, to build on any spot where a building had not previously existed:" to which stipulation Tunbridge Wells, perhaps, owes much of its present attraction. Queen Anne, who was a frequent visiter here, gave a stone basin for the spring, whence it was subsequently called the Queen's Well; and she contri-

buted towards the improvement of the walks, which having been paved with square bricks or tiles, received the name of the Pantiles, exchanged for that of the Parade, in 1793, when the spot was repaved with Purbeck stone. There are three principal groups of buildings, exclusive of those on Mount Pleasant, or the Calverley Estate, eastward of the new church, where, though the houses are only about fifty at present, extensive arrangements have been made for new erections. That part called the Wells, is situated at the point of junction of the three parishes, Tunbridge, Speldhurst, and Frant; and here are the spa, the public baths, the chapel, the parade, the hotels, and places of amusement, as the theatre, assembly-rooms, and circulating libraries; and also numerous shops and a market-place. Mount Sion, adjoining the Wells, on the north-east, forms with it at present a continuous rather than a distinct group of buildings. This extremely pleasant eminence, declining towards the west, is chiefly occupied by lodging-houses, agreeably shaded by trees; and the names which several of the buildings bear, as Northumberland House, Oldenburgh House, Bedford Place, &c., indicate their former appropriation as the residences of persons of rank. Here is situated the Grove, a tract of about four acres, laid out in walks and plantations, which was conveyed to trustees, for the amusement of visitors to the Wells, in 1703, by John, Earl of Buckingham. Mount Ephraim, about half a mile north-westward of the Parade, was once the most fashionable quarter, and the scene of public diversions; but the buildings now consist principally of private mansions and lodging-houses, intermixed with gardens and fields, extending from Bishop's Down to Culverden Row, on the London road. Amongst the numerous improvements carrying on, the New Park on the Calverley estate will be very striking, being studded with handsome stone-built villas of the first class. Calverley House adjoining has been the residence of the Duchess of Kent on her visits to Tunbridge Wells. The well, or spring, is situated in a sandy valley, encompassed by hills; the water as it rises running through an aperture into a stone basin, whence it is served by persons called Dippers, whose emoluments depend on the voluntary gratuities of visitors. This mineral water owes its virtues to the iron which it contains, held in solution by carbonic acid gas, its properties resembling those of what is called Spa water, from the Poulton spring at Spa, in the Netherlands. It is reckoned efficacious in cases of dyspepsia, nervous affections, and other diseases attended with debility. The season for taking the water lasts from May to November. A large and handsome edifice has been erected here, called the Bath-house, comprising the requisite accommodations for hot and cold bathing. The living is a perpetual curacy in the archdeaconry and diocese of Rochester; the

patronage of which is vested in certain trustees. The church, which is dedicated to King Charles the Martyr, was built by subscription, in the reign of Charles II., and the interior is wainscoted with oak, and has an ornamented ceiling. Another church has been recently erected by Mr. Decimus Burton, in the pointed style of architecture, at the expense of about 12,000*l.*, partly by means of a grant from the commissioners for building new churches, and partly by voluntary contributions; it is a handsome Gothic structure, with a square tower at the west, and is ornamented with battlements and pinnacles. The curacy is in the gift of the Rector of Speldhurst. There are also places of worship for the Wesleyans and the followers of Lady Huntingdon. National schools for children of both sexes have been established here, which are supported by subscriptions, and there are other charitable institutions. The only considerable manufacture carried on at this place consists of toys and turnery-ware, of cherry-tree, box, sycamore, &c., probably introduced from Spa, on the continent, where articles of that kind have been manufactured for a long period in great variety. Races take place here in the month of August, every year, which are usually well attended.

**TUNDERGARTH**, shire of Dumfries, S. ;

P. T. Lockerby (66) 3½ m. SE. Pop. 518.

A parish, fourteen miles in length, and about one and a half in breadth, containing 7795 Scotch acres. It comprehends the declivity of a range of hills lying along the south-eastern side of the river Milk, and exhibits an inequality of surface so pleasingly diversified as to possess much picturesque beauty. It is principally appropriated to sheep-pasture, though many extensive patches are well cultivated, and potatoes are grown here in abundance. Around the chief seats in the parish, which are the Grange, Westwood, and Pierceby, there are some natural woods and flourishing plantations; and on Brunswark Hill are two large rectangular encampments, evidently Roman. The living is in the presbytery of Loehmaben and synod of Dumfries; patron, the Earl of Mansfield. There are considerable remains of the ancient castle of Tundergarth, formerly a chief seat of the noble family of Johnston, a surname now the most prevalent in the parish.

**TUNNY-GUIN**, co. Roscommon, Connaught, I.

P. T. Tulska (102) m. Pop. with Pa.

A village in the parish of Ogulla and barony of Roscommon.

**TUNSTALL**, co. Pal. of Durham.

P. T. Sunderland (268) 3 m. SW b S. Pop. 64.

A township in the parish of Bishop-Wearmouth and north division of Easington ward. Limestone abounds here, imbedded in which fossils and a considerable quantity of iron-ore have been found. On the Tunstall hills are some remains of a Druidical circle; and



in 1814 a rude sepulchre was discovered, which contained broken urns, with human bones and teeth.

#### TUNSTALL, co. Kent.

P. T. Sittingbourne (40) 2½ m. SW b W.  
Pop. 160.

A parish in the hundred of Milton, lathe of Scray; living, a rectory in the archdeaconry and diocese of Rochester; valued in K. B. 14*l.* 8*s.* 4*d.*; church ded. to St. John the Baptist; patron, the Archbishop of Canterbury.

#### TUNSTALL, co. Pal. of Lancaster.

P. T. Kirkby Lonsdale (253) 3 m. S.  
Pop. of Pa. 757. Of To. 155.

A parish in the hundred of Lonsdale, south of the sands; living, a dis. vicarage in the archdeaconry of Richmond and diocese of Chester; valued in K. B. 6*l.* 3*s.* 11½*d.*; patron (1829) M. Wilson, Esq. The church, which is dedicated to St. John the Baptist, is of the age of Henry IV., and contains an elegant marble font, and a modern east window of painted glass. Here is an endowed school, in which twenty-four children are educated. Thurland Castle, the ancient seat of the Tunstalls, stands on a small elevation, surrounded by a deep circular fosse. It was re-edified in the reign of Henry IV.; in the civil war it was reduced to a ruin, in which state it remained till the present proprietor, R. T. North, Esq., judiciously rebuilt the whole on the old foundation, and effected an air of restored antiquity.

#### TUNSTALL, co. Norfolk.

P. T. Acle (121) 3 m. SSE. Pop. 79.

A parish in the hundred of Walsham; living, a curacy subordinate to the vicarage of Moulton, in the archdeaconry and diocese of Norwich; of the certified value of 6*l.* 13*s.* 4*d.*; ann. val. P. R. 95*l.*; church ded. to St. Peter and St. Paul; patron, the Rev. George Anguish.

#### TUNSTALL, co. Stafford.

P. T. Eccleshall (148) 4 m. W b S. Pop. 102.

A township in the parish of Abdaston and north division of the hundred of Pirehill.

#### TUNSTALL, co. Suffolk.

P. T. Market Wickham (81) 4 m. E b S.  
Pop. 653.

A parish in the hundred of Plomesgate; living, a dis. rectory with that of Dunningworth, in the archdeaconry of Suffolk and diocese of Norwich; valued in K. B. 21*l.* 0*s.* 5*d.*; church ded. to St. Michael; patron (1829) the Rev. C. Jefferson. Here is a Baptist chapel.

#### TUNSTALL, E. R. co. York.

P. T. Hull (174) 14 m. E b N. Pop. 163.

A parish partly in the liberty of St. Peter of York, and partly in the middle division of the wapentake of Holderness; living, a dis. vicarage, and a peculiar of the Dean and Chapter of York, of the certified value of 20*l.*; church ded. to All Saints; patron, the Succentor of York cathedral.

#### TUNSTALL, N. R. co. York.

P. T. Catterick (228) 3 m. SW. Pop. 253.

A township in the parish of Catterick and wapentake of Hang East.

#### TUNSTALL COURT, co. Stafford.

P. T. Newcastle-under-Lyne (150) 4 m. N b E.  
Pop. 2622. M. D. Sat.

A market-town and liberty in the parish of Wolstanton and north division of the hundred of Pirehill. It is situated on an eminence, in the extensive district of the potteries. The Grand Trunk Canal passes near the town, and the great double tunnel, running two miles under Hare Castle Hill, is in the vicinity. The inhabitants are chiefly employed in the manufacture of porcelain, earthenware, blue bricks and tiles, and some chemical works, which are carried on to a considerable extent. In the neighbourhood are veins of coal, fine clay, limestone, iron-ore, and other mineral strata. The market was established in 1818, and the principal inhabitants, under the sanction of the lord of the manor, erected by means of shares, a neat court, and market-house. The town is governed by a constable, chosen at the manorial court-leet; it is in the honour of Tutbury, Duchy of Lancaster, and within the jurisdiction of a court of Pleas, held at Tutbury every third Tuesday, for the recovery of debts under 40*s.* A church is about to be erected by the commissioners under the late acts of parliament. Here are three places of worship for Wesleyan Methodists.

#### TUNSTEAD, co. Norfolk.

Pop. 9632.

A hundred lying on the north-east side of the county round North Walsham, containing nineteen parishes, including North Walsham and Worstead.

#### TUNSTEAD, co. Norfolk.

P. T. Coltishall (116) 3 m. NE b E. Pop. 501.

A parish in the hundred of Tunstead; living, a dis. vicarage, with the curacy of Sco Ruston, in the archdeaconry of Norfolk and diocese of Norwich; valued in K. B. 18*l.* 9*s.* 7*d.*; church ded. to St. Mary; patron (1829) J. C. Clarke, Esq.

#### TUNSWORTH, co. Southampton.

P. T. Basingstoke (45) 4 m. SE. Pop. 119.

A parish in the hundred of Basingstoke, Basingstoke division; living, a rectory in the archdeaconry and diocese of Winchester; valued in K. B. 8*l.* 18*s.* 9*d.*; church ded. to All Saints; patron (1829) Sir S. C. Jervoise, Bart.

#### TUOSIST, co. Kerry, Munster, I.

P. T. Kenmare (239) 15 m. SW. Pop. 5385.

A parish in the barony of Glanerought, situated upon the Kenmare river; living, an entire rectory, in the united dioceses of Ardferf and Aghadoe and archdiocese of Cashel; valued, by commutation for tithes, 226*l.* 13*s.* 7*d.* annually, and being one

of three benefices constituting the union of Kenmare; patron, the King.

**TUPHOLME**, co. Lincoln.

P. T. Horncastle (136) 6 m. W b S. Pop. 71.

An extra-parochial liberty in the west division of the wapentake of Wraggoe, parts of Lindsey. This place appears formerly to have possessed parochial rights; the living was a dis. vicarage in the archdeaconry and diocese of Lincoln; valued in K. B. 2*l.* 10*s.* 10*d.* The church was ded. to St. Peter, and the Bishop of London was the patron. In the reign of Henry II. an abbey of Premonstratensian canons was erected here.

**TUPSLEY**, co. Hereford.

P. T. Hereford (135) 2 m. ESE. Pop. 340.

A township in the parish of Bishop's Hamton and hundred of Grimsworth.

**TUPTON**, co. Derby.

P. T. Chesterfield (150) 4 m. S. Pop. 202.

A township in the parish of North Wingfield and hundred of Searsdale.

**TURKDEAN**, co. Gloucester.

P. T. North Leach (81) 2 m. N b W. Pop. 228.

A parish in the hundred of Bradley, containing extensive quarries of good freestone, much of which was used in the building of Blenheim House. The living is a dis. vicarage in the archdeaconry and diocese of Gloucester; valued in K. B. 10*l.*; ann. val. P. R. 104*l.*; church ded. to All Saints; patron, Christ Church, Oxford.

**TURLOUGH**, or **TURLOW**, co. Mayo, Connaught, I.

P. T. Castlebar (159) 5 m. NE. Pop. 5630. Fairs, May 9; June 13; Aug. 24; and Dec. 8.

A village and parish in the barony of Carragh; living, a rectory and vicarage, forming part of Castlebar union, in the diocese and archdiocese of Tuam; annual value, by commutation for tithes, 207*l.* 13*s.* 10*d.* Here is a church, but no parsonage or glebe; patron, the Archbishop. There is an Hibernian Society's school of fifty boys and twenty-seven girls in this parish. Here is a valuable quarry of black marble. An ancient Irish pillar-tower stands here, its internal diameter measures only ten feet close to the ground, from which the threshold of the door is elevated only four feet.

**TURNASTON**, co. Hereford.

P. T. Hereford (135) 12 m. W b S. Pop. 60.

A parish in the hundred of Webtree; living, a dis. rectory in the archdeaconry and diocese of Hereford; valued in K. B. 2*l.* 1*s.* 2*d.*; ann. val. P. R. 70*l.*; church ded. to St. Mary; patron (1829) Lady Brathwaite Boughton.

**TURNDITCH**, co. Derby.

P. T. Wirksworth (140) 5 m. S b E. Pop. 384.

A chapelry in the parish of Duffield and hundred of Appletree; living, a curacy subordinate to the vicarage of Duffield, in

the archdeaconry of Derby and diocese of Lichfield and Coventry; certified value 1*l.*; ann. val. P. R. 49*l.* 18*s.*; church ded. to All Saints; patron, the Vicar of Duffield. Here is a Baptist chapel.

**TURNERS PIDDLE**, co. Dorset.

P. T. Wareham (112) 7½ m. NW. Pop. 98.

A parish in the hundred of Hundreds Barrow, Blandford division, situated on the banks of the river Piddle; living, a dis. rectory and a peculiar of the Dean of Salisbury; valued in K. B. 7*l.* 13*s.* 4*d.*; church ded. to the Holy Trinity; patron (1829) J. Frampton, Esq.

**TURNHAM GREEN**, co. Middlesex.

London 5 m. W b S. Pop. with Pa.

A hamlet in the parish of Chiswick and Kensington division of the hundred of Ossulstone. It is situated on the great western road, contains many handsome houses, and is lighted with gas. It is within the jurisdiction of a court of requests, held in Kingsgate Street, Holborn, for the recovery of debts under 40*s.* Here is a place of worship for Wesleyan Methodists, and also a national school, in which 123 boys are instructed, twenty of whom are clothed.

**TURNWORTH**, co. Dorset.

P. T. Blandford Forum (103) 5 m. W b N. Pop. 72.

A parish in the hundred of Cranborne, Shaston division; living, a dis. vicarage in the archdeaconry of Dorset and diocese of Bristol; valued in K. B. 10*l.* 12*s.* 3*d.*; ann. val. P. R. 71*l.*; church ded. to St. Mary; patron, the Bishop of Salisbury.

**TURREFF**, shire of Aberdeen, S.

Edinburgh 155 m. N b E. Pop. 1484. Market weekly. Fairs, last Tues. O. S. in Jan., March, and July; last Sat. O. S. in May; last Tues. but one O. S. in June; 1st Tues. O. S. in Oct. and Dec.

A market-town, post-town, and parish, in the district of the same name, the former pleasantly seated on the river Deveron, and noted for its manufactures of linen-yarn, thread, and brown linen. It was made a free burgh of barony by Charter of James IV., in 1511, under which it is entitled to hold its market and fairs, which are well supplied. The only public buildings of any note are the church, rebuilt in 1794, and an episcopal chapel, converted into a school-house in 1745, with a salary of 100*l.* Scotch, charged upon the estate of Dalgaty, the proprietors of which have the sole right of presentation. Here are vestiges of an hospital of the Knights Templars, also of an hospital for twelve poor men, founded in 1272, by Cumyn, Earl of Buchan, and liberally endowed in the next century by Robert Bruce. The parish is of an irregular figure, extending about four miles and a half in all directions from the town, and containing 16,896 Scotch acres, of which only one-third are under cultivation, though most of the remaining portion is capable of culture. At Dalgaty, Troup, Hatton, Lathiers, Muirresk, and Gask, the chief seats in the parish,



there are extensive plantations. The living is in the presbytery of Turreff and synod of Aberdeen; patron, the Earl of Fife. Traces of a Druidical temple are visible here.

**TURTON**, co. Pal. of Lancaster.

P. T. Great Bolton (197) 5 m. N b E.  
Pop. 2090.

A chapelry in the parish of Bolton and hundred of Salford, containing several cotton-spinning, bleaching, dyeing, and printing-works; and the weaving of cotton by hand-looms is extensively carried on by the cottagers. A manorial court is held twice a-year. The living is a curacy in the archdeaconry and diocese of Chester; certified value 4*l.* 14*s.*; ann. val. P. R. 120*l.*; chapel ded. to St. Bartholomew; patrons (1829) Mr. and Mrs. Frece. Here is a place of worship for Unitarians. A school, in which ten boys are clothed and educated, was endowed by Humphrey Cheetham, Esq., in 1746, who also made provision for ten boys of this township, at Manchester College. Another school was founded and endowed by Abigail Cheetham, in which six boys are clothed and instructed. Turton Tower, formerly the residence of the Orrells, the Cheethams, and the Greames, is an embattled structure, four stories high, now occupied as a farm-house.

**TURVEY**, co. Bedford.

P. T. Bedford (50) 8 m. WNW. Pop. 882.

A parish in the hundred of Willey, situated near the border of Buckinghamshire; living, a rectory in the archdeaconry of Bedford and diocese of Lincoln; valued in K. B. 16*l.*; patron (1829) D. C. Higgins, Esq. The church, which is dedicated to All Saints, contains several beautiful and ancient monuments. Here is also a place of worship for Independents.

**TURVILLE**, or **TURFIELD**, co. Buckingham.

P. T. Great Marlow (31) 6 m. NW b W.  
Pop. 362.

A parish in the hundred of Desborough. The inhabitants are chiefly employed in the manufacture of lace. The living is a dis. vicarage in the archdeaconry of Buckingham and diocese of Lincoln; valued in K. B. 9*l.* 9*s.* 9½*d.*; ann. val. P. R. 80*l.*; church ded. to St. Mary; patron, the Bishop of Lincoln.

**TURWESTON**, co. Buckingham.

P. T. Brackley (63) 1 m. E. Pop. 314.

A parish in the hundred of Buckingham; living, a rectory in the archdeaconry of Buckingham and diocese of Lincoln; valued in K. B. 12*l.* 16*s.* 3*d.*; ann. val. P. R. 150*l.*; church ded. to St. Mary; patrons, the Dean and Chapter of Westminster. The Rev. William Fairfax left a trifling bequest in 1762, for teaching poor children.

**TURWICK**, co. Sussex.

P. T. Midhurst (50) 5½ m. W b N. Pop. 112.

A parish in the hundred of Dumpford, rape of Chichester; living, a dis. rectory in the archdeaconry and diocese of Chichester;

valued in K. B. 5*l.* 0*s.* 5*d.*; ann. val. P. R. 150*l.*; patron (1829) Mr. Schlater.

**TUSCAN'S-PASS**, co. Down, Ulster, I.

P. T. Newry (63) 4½ m. N. Pop. with Pa. Fairs, Easter-Mond. and Nov. 8.

A village, where formerly was one of the rugged passes between the counties of Armagh and Down, upon the eastern bank of the river Bann, in the parish of Donaghmore and barony of Lower Iveagh.

**TUSHINGHAM**, co. Pal. of Chester.

P. T. Whitechurch (163) 2 m. NW b N.  
Pop. with Grindley 283.

A township in the parish of Malpas and hundred of Broxton.

**TUSKAR-ISLAND** and **ROCKS**, co. Wexford, Leinster, I.

Lat. 52. 11. N. Lon. 6. 45. W.

An island off the coast of the barony of Forth, situated in St. George's Channel, at the distance of about five miles from the mainland. A lighthouse has been erected here at considerable expense, and some risk. It exhibits three faces, two bright, the third a deep red colour, and revolves. In foggy weather two warning-bells ring. This is an established signal-station.

**TUSMORE**, co. Oxford.

P. T. Bicester (54) 6 m. N b W.  
Pop. with Hardwick 98.

A parish in the hundred of Ploughley; living, a dis. rectory in the archdeaconry and diocese of Oxford; valued in K. B. 3*l.* 5*s.*; patron (1829) Sir N. H. Dashwood, Bart.

**TUTBURY**, co. Stafford.

P. T. Burton-upon-Trent (125) 4½ m. NW b N.  
Pop. 1444.

A parish, and formerly a market-town, in the north division of the hundred of Offlow. It is situated on the west bank of the river Dove, which is crossed by a stone bridge of five arches; it was erected into a free borough at a very early period, and possessed a variety of valuable privileges, though it never had the right of sending members to parliament. It had a good market, which gradually declined, as that of Burton increased, and at length was discontinued altogether. The inhabitants are chiefly employed in wool-combing, and on the river are extensive corn and cotton-spinning mills; there is also a considerable cut-glass manufactory. The King, as Duke of Lancaster, is lord of the manor, or honour of Tutbury, the jurisdiction of which extends over a great portion of Staffordshire, and into several of the neighbouring counties; courts-leet and baron are held annually in his majesty's name; also a court of pleas every third Tuesday for the recovery of all debts under 40*s.*, contracted within the honour. The living is a dis. vicarage in the archdeaconry of Stafford and diocese of Lichfield and Coventry; valued in K. B. 7*l.*; ann. val. P. R. 130*l.*; patron (1829) the Duke of Devonshire. The church, which is dedicated to St. Mary, is a portion of an old priory church; it is a large massive build-

ing, with a square embattled tower, surmounted by four small pinnacles, and is a fine specimen of the Norman style of architecture. Here are places of worship for Independents, Calvinistic, Primitive, and Wesleyan Methodists. The freeschool was founded and endowed by Richard Wakefield, who also bequeathed land and tithes for charitable purposes. The castle is said to have been first erected by Henry de Ferrars, a Norman nobleman; subsequently it became the property of John of Gaunt, who rebuilt the greater part of it on the ancient site, in 1350. Mary, Queen of Scots, was for some time imprisoned in this fortress, and at the commencement of the civil war it was garrisoned for the king, but in 1646 it was nearly demolished by order of parliament; the ruins stand on an alabaster hill, of considerable elevation, commanding a very fine and varied prospect, and are still sufficient to indicate its former extent and grandeur. On the declivity of this eminence formerly stood a Benedictine priory, founded by Henry de Ferrars, about the year 1080. The country between Tutbury and Needwood Forest abounds with alabaster. Ann Moore, who was said to have subsisted for nearly five years without food, resided here during the period of her imposture.

#### TUTNAL, co. Warwick.

P. T. Broomsgrove (116) 2 m. ESE.  
Pop. with Cobley 460.

A hamlet in the parish of Tardebigg and Alcester division of the hundred of Barlichway.

#### TUTTINGTON, co. Norfolk.

P. T. Aylsham (118) 3 m. E. Pop. 228.

A parish in the hundred of South Erpingham; living, a dis. vicarage in the archdeaconry and diocese of Norwich; valued in K. B. 5*l.* 0*s.* 7½*d.*; ann. val. P. R. 50*l.*; church ded. to St. Peter and St. Paul; patron the Bishop of Ely.

#### TUXFORD, co. Nottingham.

London 137 m. N b W. Pop. 979. M. D. Mond. Fairs, May 12, for cattle, sheep, pigs, and poultry; Sept. 25 and 28, for hops.

A market-town and parish in the South Clay division of the wapentake of Bassetlaw. It is situated on the great north road, and often called Tuxford-in-the-Clay, from its situation in that division of the wapentake. The town is small, and of modern appearance, having been rebuilt since 1702, when the old town was destroyed by fire. The inhabitants derive their principal support from travellers, but a rather extensive trade is carried on in hops, large quantities of which are grown in the neighbourhood. The living is a dis. vicarage in the archdeaconry of Nottingham and diocese of York; valued in K. B. 4*l.* 14*s.* 7*d.*; patron, Trinity College, Cambridge. The church, which is dedicated to St. Nicholas, consists of a nave and side aisle, with a spire, containing five good bells. Here is a place of

worship for Wesleyan Methodists. The free grammar-school was founded and endowed, in 1670, by Charles Read, Esq., who directed 20*l.* per annum to be paid to the master, and 5*l.* per annum towards the maintenance of four boys, being the sons of poor widows of ministers and of decayed gentlemen and their widows, who are not able to maintain their charge from the age of seven to sixteen years. Here are also sundry benefactions for instructing poor children.

#### TWAMBROOKE, co. Pal. of Chester.

P. T. Northwich (173) ½ m. E.  
Pop. with Wilton.

A township in the parish of Great Budworth and hundred of Northwich.

#### TWEEDDALE, shires of Peebles and Berwick, S.

The extensive district through which the river Tweed winds its serpentine course of about thirty-six miles from its source in the parish of Tweedsmuir. Its name is frequently applied to the shire of Peebles (which see); and it gives the title of Marquis and Earl to the ancient family of Hay.

#### TWEEDMOUTH, co. Pal. of Durham.

P. T. Berwick-upon-Tweed (337) adjacent.  
Pop. 4673.

A parish in Islandshire, situated on the south side of the river Tweed, forming a handsome suburb to the town of Berwick, to which it is joined by an elegant stone bridge. The inhabitants are chiefly employed in manufactures, ship-building, and in a very productive salmon-fishery. Petty sessions are held here every Saturday. The living is a curacy in the archdeaconry of Northumberland and diocese of Durham; certified value 15*l.*; ann. val. P. R. 76*l.*; patrons, the Dean and Chapter of Durham. The church, which is dedicated to St. Bartholomew, is a neat Gothic structure, rebuilt in 1780, and was formerly a chapel of ease to Holy Island. Here is a chapel for Scotch Presbyterians. In 1203 King John attempted to raise a fortress here to repel the Scots, but the work was twice interrupted, and ultimately demolished by William the Lion, King of Scotland, who then possessed Berwick.

#### TWEEDSMUIR, shire of Peebles, S.

P. T. Beild (35) ½ m. E. Pop. 265.

A parish, formerly included in the parish of Drummelzier, by the name of Upper Drummelzier, but separated and erected into a distinct parish in 1643. It is about nine miles square, and agreeably diversified with lofty hills, plains, and muirs, the former being clothed to their summits with the richest verdure, affording pasturage to many thousand sheep, of a breed highly esteemed both for the fine quality of the wool and delicate flavour of the mutton. The mountains of Hartfield and Broad Law rise to an elevation of 2800 feet above the sea; and on the south-west boundary is Tweed Well, the source of the celebrated



river Tweed, which, in its course to the north-east here, receives the Core, Fruid, Talla, and some smaller tributary streams. The great road between Edinburgh and Dumfries, through Moffat, intersects this parish. The living is in the presbytery of Peebles and synod of Lothian and Tweeddale; patron, Scot of Dunninald. The church, built in 1648, stands on a mount, whereon there was anciently a Druidical temple. Near Hawkshaw are the ruins of an old chapel, in the cemetery of which a bust of General Monk was found in 1775. Several cairns are to be met with, a few miles above Beild; and on the high road many other vestiges of antiquity are discernible. Here are also the remains of three ancient castles of Oliver, Fruid, and Hawkshaw.

**TWEMLOW**, co. Pal. Chester.

P. T. Middlewich (167) 5½ m. ENE.  
Pop. 152.

A township in the parish of Sandbach and hundred of Northwich, possessed and owned with several other townships in this county, in the respective reigns of Richard I. John, and Henry III. by Sidulphus Twemlow, who served the office of high sheriff of the county in the same reign, and was the common ancestor of the Twemlow families, still residing in the neighbouring townships of Arlyd and Hatherton.

**TWICKENHAM**, co. Middlesex.

London 10 m. W b S. Pop. 4206. Fairs, Holy Thurs., and Aug. 9 and 10.

A village and parish, in the hundred of Isleworth, the name of which is probably derived from the situation, between two (twain) streams, which here fall into the Thames. This place has long been noted for the pleasantness of its site, on the border of a great river, and at a convenient distance from the metropolis; and hence it has, at different periods, become the residence of persons of distinguished taste and celebrity in the literary world. Pope the poet had a house here which was pulled down by a subsequent proprietor, the Baroness Howe, but a grotto which he had constructed in the adjoining pleasure-ground has been preserved. The principal attraction of Twickenham is the villa called Strawberry Hill, a mansion chiefly erected, ornamented, and furnished with appropriate elegance in the Gothic style, by Horace Walpole, Earl of Orford, after whose death it became the property of the ingenious amateur artist, the Hon. Anne Seymour Damer. Among the residents here may also be mentioned the witty dramatist Colley Cibber; the distinguished comedian Catherine Clive; and Henrietta Howard, Countess of Suffolk, who passed her latter days at this place, after having been the mistress of George II.; whose correspondence with persons of rank and literary celebrity, published since her death, affords proof of the lady's taste and talents. The living is a vicarage, in the archdeaconry of

Middlesex and diocese of London; valued in K. B. 11l.; and in the patronage of the Dean and Canons of Windsor. The church, which is dedicated to St. Mary, is a brick building, with stone ornaments of the Doric order, erected in 1714, and annexed to an ancient embattled tower, which belonged to the former church. Between Twickenham and Richmond is a chapel of ease, built about 1721. Here are places of worship for the Wesleyan Methodists and the Independents. A national school for children of both sexes, established in 1809, is partly supported by the endowments belonging to three small foundations, now consolidated with it. There are also other charitable benefactions. Within the parish are gunpowder and oil mills. Nearly opposite the church, in the centre of the river Thames, is an island called Twickenham Ait, about eight acres in extent, chiefly laid out with ornamental plantations; and here likewise is the Eel-pie House, a place of entertainment of ancient date, which was handsomely rebuilt in 1830.

**TWIGMORE**, co. Lincoln.

P. T. Glanford Bridge (156) 6 m. W.  
Pop. 33.

A hamlet in the parish of Manton and east division of the wapentake of Manley.

**TWIGWORTH**, co. Gloucester.

P. T. Gloucester (104) 3 m. NNE. Pop. 90.

A hamlet partly in the parish of St. Catherine and partly in that of St. Mary de Lode, and in the upper division of the hundred of King's Barton.

**TWINEHAM**, co. Sussex.

P. T. Cuckfield (37) 5 m. SW. Pop. 275.

A parish in the hundred of Buttinghill rape of Lewes; living, a rectory in the archdeaconry of Lewes and diocese of Chichester; valued in K. B. 10l. 15s. 5d.; church ded. to St. Peter; patron (1829) Sir H. Goring, Bart.

**TWINING**, co. Gloucester.?

P. T. Tewkesbury (103) 3 m. N b E. 1  
Pop. 849.

A parish in the lower division of the hundred of Kiftsgate, separated from Worcestershire, by the navigable river Avon, which is here crossed by a ferry. The living is a dis. vicarage in the archdeaconry and diocese of Gloucester; valued in K. B. 7l. 9s. 7d.; ann. val. P. R. 81l.; church ded. to St. Mary Magdalen; patron, Christ Church, Oxford.

**TWINSTEAD**, co. Essex.

P. T. Halstead (46) 4½ m. NE b N. Pop. 292.

A parish in the hundred of Hinckford; living, a dis. rectory in the archdeaconry of Middlesex and diocese of London; valued in K. B. 6l.; patron, the Lord Chancellor.

**TWISTON**, or **TWISLETON**, co. Pal. of Lancaster.

P. T. Clitheroe (217) 4 m. E b N. Pop. 236.

A township in the parish of Whalley and hundred of Blackburn.

**TWITCHEN**, co. Devon.

P. T. South Molton (178) 5½ m. NE b E.  
Pop. 162.

A parish in the hundred of South Molton; living, a curacy subordinate to the vicarage of North Molton, in the archdeaconry of Barnstaple and diocese of Exeter, not in charge; church ded. to St. Peter; patronage with North Molton vicarage.

**TWIVERTON**, co. Somerset.

P. T. Bath (106) 2 m. W b S. Pop. 1500.

A parish in the hundred of Wellow, crossed by the river Avon, on which are numerous mills; living a dis. vicarage in the archdeaconry of Bath and diocese of Bath and Wells; valued in K. B. 5*l.* 18*s.* 1½*d.*; church ded. to St. Michael; patron (1829) the Rev. W. B. Whitehead. Here is a chapel for Wesleyan Methodists.

**TWIZELL**, co. Pal. of Durham.

P. T. Berwick-upon-Tweed (337) 10 m. SW.  
Pop. 308.

A township in the parish of Norham, Northumberland, situated on the river Till, over which is a stone bridge of one arch, ninety feet and three-quarters in the span. Twizell Castle, a beautiful, though unfinished castellated mansion of the Blakes, is seated on the brink of a rocky precipice, surrounded by romantic and picturesque scenery.

**TWIZELL**, co. Northumberland.

P. T. Morpeth (288) 6 m. SW b S. Pop. 38.

A township in the parish of Morpeth and west division of Castle ward, situated on the bank of the Blyth water.

**TWO-MILE BRIDGE**, co. Tipperary, Munster, I.

P. T. Clonmell (123) 3½ m. E.  
Pop. not specified.

A village in the parish of Clonmell and barony of Iffa and Offa, situated upon the river Suir.

**TWO-MILE-BRIDGE**, co. Waterford, Munster, I.

P. T. Dungarvan (122) m. SW. Pop. with Pa. Fairs, July 25 and Oct. 18.

A village in the parish of Dungarvan and barony of Decies-without-Drum, situated upon the river Brickly.

**TWYCROSS**, co. Leicester.

P. T. Market-Bosworth (106) 5 m. W b N.  
Pop. 373.

A parish in the hundred of Sparkenhoe; living, a curacy subordinate to the vicarage of Orton-on-the-Hill, in the archdeaconry of Leicester and diocese of Lincoln, not in charge; church ded. to St. James; patronage with Orton-on-the-Hill vicarage. In 1773 Charles Jennings left a small bequest for the instruction of poor children. Twycross is in the honour of Tutbury, duchy of Lancaster, and within the jurisdiction of its court of pleas.

**TWYFORD**, co. Kent.

Pop. 6614.

A hundred in the lathe of Aylesford, lying

towards the centre of the county, containing seven parishes.

**TWYFORD**, cos. Berks and Wilts.

P. T. Reading (38) 5 m. ENE. Pop. with Pa. Fairs, July 24 and Oct. 11, for horses, toys, &c.

A chapelry in the parish of Hurst, partly in the hundreds of Charlton and Sonning, county of Berks, and partly in that of Amesbury, county of Wilts; living, a curacy and a peculiar of the Dean of Salisbury, not in charge; patronage with Sonning vicarage. The chapel, which is dedicated to St. Swithin, was built at the expense of Edward Polehampton, Esq., who died in 1721; he also bequeathed a rent-charge of 40*l.* for the instruction of ten boys, and another of 10*l.* for clothing them. An hospital, for six poor people, was founded here in 1640, by Lady Frances Winchcombe. Here is a place of worship for Independents. In 1688 a battle was fought near this place, between the partisans of James II. and those of the Prince of Orange.

**TWYFORD**, co. Buckingham.

P. T. Buckingham (55) 5 m. SW b S.  
Pop. 623.

A parish in the hundred of Buckingham; living, a rectory in the archdeaconry of Buckingham and diocese of Lincoln; certified value 50*l.* 15*s.*; church ded. to St. Mary; patronage annexed to the rectorship of Lincoln College, Oxford.

**TWYFORD**, co. Derby.

P. T. Derby (126) 5½ m. SSW. Pop. 235.

A township and chapelry in the parish of Barrow and hundred of Appletree; living, a curacy subordinate to the vicarage of Barrow, in the archdeaconry of Derby and diocese of Lichfield and Coventry, not in charge; ann. val. P. R. 120*l.*; chapel ded. to St. Andrew; patronage with Barrow vicarage. A rent-charge of 15*l.* is applied in teaching and apprenticing poor children. The Trent and Mersey Canal passes near this place.

**TWYFORD**, co. Leicester.

P. T. Melton Mowbray (105) 6 m. S b W.  
Pop. 495.

A parish in the hundred of East Goscote; living, a dis. vicarage with that of Hunger-ton, in the archdeaconry of Leicester and diocese of Lincoln; valued in K. B. 8*l.* 8*s.* 6*d.*; church ded. to St. Andrew; patron (1829) Sir T. H. Apreece, Bart.

**TWYFORD**, co. Lincoln.

P. T. Colsterworth (102) ½ m. S. Pop. 73.

A township in the parish of Colsterworth and wapentake of Beltisloe, parts of Kesteven.

**TWYFORD**, co. Middlesex.

London 6 m. WNW. Pop. 33.

A parish, consisting of only one house, the occupant of whom, a farmer, is perpetual churchwarden of a chapel, which has no incumbent, and where no duty is performed; in which state the ancient parish, now deemed an extra-parochial liberty, has remained since the reign of Elizabeth.



**TWYFORD, co. Norfolk.**

P. T. Reepham (111) 6 m. WNW. Pop. 82.

A parish in the hundred of Eynesford, situated near the river Wensum; living, a dis. rectory in the archdeaconry of Norfolk and diocese of Norwich; valued in K. B. 4*l.* 19*s.* 9½*d.*; ann. val. P. R. 146*l.* 8*s.* 3*d.*; church ded. to St. Nicholas; patrons (1829) George Thomas and others.

**TWYFORD, co. Southampton.**

P. T. Winchester (62) 3 m. S. Pop. 1048.

A parish in the hundred of Fawley, Fawley division; living, a dis. rectory in the archdeaconry and diocese of Winchester; valued in K. B. 12*l.* 12*s.* 8½*d.*; ann. val. P. R. 132*l.* 5*s.*; church ded. to St. Mary; patron (1829) Lady Mildmay, on the nomination of Emanuel College, Cambridge. Twenty-four poor children are instructed by means of a bequest. Here was formerly a Roman Catholic seminary, in which the celebrated poet, Alexander Pope, received part of his education. Twyford is within the jurisdiction of the Cheney Court, held at Winchester for the recovery of small debts; and a court-baron is held here annually. The Itchen navigation passes through this parish.

**TWYNELL'S, ST., co. Pembroke, S. W.**

P. T. Pembroke (264) 4 m. SW. Pop. 252.

A pleasant, neat, and cheerful village, in the parish of the same name and hundred of Castle Martin; living, a dis. vicarage in the diocese of St. David's; valued in K. B. 3*l.* 17*s.* 11*d.*, ann. val. P. R. 82*l.* 13*s.* 6*d.*; patrons, Charitor and Chapter of St. David's. Area of parish, 1000 acres of land.

**TWYNHOLM, stewardry of Kirkcudbright, S.**

P. T. Kirkcudbright (98½) 2½ m. NW. Pop. 783.

A parish, to which is united the ancient parish of Kirkchrist, forming together an oblong figure, nine miles in length by two in breadth, which stretches along the navigable rivers Dee and Tarff, and is bounded on the south-west by a bay of the Solway Firth. The surface is hilly, with many fertile valleys and small lakes interspersed, and is intersected by the great military road from Carlisle to Port Patrick. Here are vast quantities of shell-marl, with other calcareous manures; and the rivers and lochs abound with various kinds of fish. The living is in the presbytery of Kirkcudbright and synod of Galloway; patron, the Earl of Selkirk. The church was erected in 1730. In this parish are five of those conical mounts so frequently seen in Galloway; and the remains of the extensive woods, with which that district was formerly covered, particularly around the ancient castle of Campstone, which occupies an eminence near the junction of the Dee and Tarff.

**TWYWELL, co. Northampton.**

P. T. Thrapston (73) 3½ m. W. Pop. 200.

A parish in the hundred of Huxloc; living, a rectory in the archdeaconry of Northamp-

ton and diocese of Peterborough; valued in K. B. 9*l.*; church ded. to St. Nicholas; patron (1829) J. Williamson, Esq.

**TYBROUGHTON, co. Flint, N. W.**

P. T. Ellesmere (169) 5 m. NE. Pop. 215.

A township in the parish of Hanmer and hundred of Maclor.

**TYDD, ST. GILES, co. Cambridge.**

P. T. Wisbeach (94) 5½ m. NW b N. Pop. 781.

A parish in the hundred of Wisbeach, Isle of Ely; living, a rectory, exempt from visitation, and in the diocese of Ely; valued in K. B. 21*l.* 13*s.* 1½*d.*; patron, the Bishop of Ely. A school is supported by voluntary subscription.

**TYDD, ST. MARY, co. Lincoln.**

P. T. Wisbeach (94) 6 m. NW. Pop. 776.

A parish in the wapentake of Elloe, parts of Holland, situated near the river Nene; living, a rectory in the archdeaconry and diocese of Lincoln; valued in K. B. 17*l.* 0*s.* 5½*d.*; patron, the Lord Chancellor. Here is a school-house, lately built by subscription, in which poor children are instructed by means of a small bequest. Nicholas Breakspear, who was raised to the papal dignity, as Adrian IV., was rector of this parish.

**TYDDYDYN, co. Montgomery, N. W.**

P. T. Welshpool (171) 3 m. N. Pop. with Pa.

A township in the parish of Guilsfield and hundred of Pool.

**TYDDYDYN-PRYDD, co. Montgomery, N. W.**

P. T. Welshpool (171) adjacent. Pop. with Pa.

A township in that part of Welshpool parish which is within the hundred of Cawrs.

**TYDWEILIOG, co. Carnarvon, N. W.**

P. T. Pwllheli (236) 9 m. NW. Pop. 426.

A parish in the hundred of Dinlleyn; living, a perpetual curacy, not in charge, in the diocese of Bangor; ann. val. P. R. 34*l.* 3*s.* 4*d.*

**TYERBOY, or TIERBOY, co. Galway, Connaught, I.**

P. T. Tuam (126) adjacent. Pop. 1098.

A populous village in the parish of Tuam and suburbs of the town, in the barony of Clare.

**TYFERNAN, co. Westmeath, Leinster, I.**

P. T. Mullingar (48) 6 m. N. Pop. 371.

A parish in the barony of Corkery; living, a curacy in the diocese of Meath and archdiocese of Armagh; patron, Sir J. Piers, Bart. Area of parish, 1566 acres of land.

**TYGWYN-AR-TAF, co. Carmarthen, S. W.**

P. T. Narbeth (255) m. E. Pop. with Pa.

A township in the parish of Llangan and hundred of Derllys. This was anciently the residence of the famous Cambrian lawgiver, Howel Dda, who convened the barons, clergy, and legislators of his country at this place, A. D. 940, and submitted to their adoption his admirable code of laws.

**TYMOLE, co. Meath, Leinster, I.**

P. T. Slane (38) 7 m. SE. Pop. 83.

A small parish in the barony of Skryne; living, a rectory in the diocese of Meath and archdiocese of Armagh; valued in K. B. 2*l.* 10*s.* 1*¼d.*; patron, the Representative of the Marquis of Drogheda. Area of parish, 608 acres of land.

**TYNAN**, co. Armagh, Ulster, I.

Dublin 91 m. NW.

Pop. of Pa. 10,795. Of Vil. 218.

A village in the parish of Tynan, the latter being partly in Turaney, and partly in Armagh barony; living, a rectory, vicarage, and corps of a prebend, in the diocese and archdiocese of Armagh; valued in K. B. 20*l.*; and, by commutation for tithes, at 800*l.* annually. It possesses a church, parsonage, and glebe of 157 acres; patron, the Primate. In this parish are two schools, in which 120 boys and eighty girls are instructed, supported by Archbishop Sterne's bequest; a subscription school of fifty boys and twelve girls, and a Sunday-school of 262 pupils.

**TYNDRUM**, shire of Perth, S.

P. T. Killin (72) 12 m. W. Pop. with Pa.

A village in the parish of Killin, situated on the great western military road, about half-way between Killin and Dalmally. It possesses a good inn, which is said to stand upon higher ground than that occupied by any other house in Scotland. There is a lead-mine at a short distance, and most of the workmen reside in the village.

**TYNINGHAM**, shire of Haddington, S.

P. T. Dunbar (28) 4½ m. W b N.

Pop. with Whitekirk.

An ancient parish and village, annexed, in 1761, to the united parishes of Whitekirk and Aldham. The surface is flat, and in a high state of cultivation. It is intersected by the navigable river Tyne, which falls into the German Ocean on the east, where seals are found in considerable numbers, a circumstance to which the great scarcity of fish on this coast is chiefly attributed. The ancient church stood on a gentle eminence, rising from the north bank of the Tyne; and at the mouth of the river is Tynningham House, the noble residence of the Earls of Haddington, surrounded by the extensive and flourishing woods planted by Earl Thomas in the beginning of the eighteenth century, which produce timber equal to any brought from the Baltic. Similar plantations, which envelop the elegant seat of Mr. Baird, at New Byth, in this parish, were planted by the same nobleman, who published a tract on the cultivation of forest-trees, for which see "Reid's Scottish Gardener."

**TYNRON**, shire of Dumfries, S.

P. T. Minniehive (66) 2½ m. NE. Pop. 513.

A parish, fifteen miles in length, and about four in breadth, comprehending a long strath, through which runs the Shinnel, a stream that rises at the upper extremity of the valley, forms a picturesque cascade, termed Aird Linn, and finally loses itself and name in the

river Scarr. The sides of the adjoining hills, along which runs an old Roman road, are appropriated to the rearing of sheep. Living, in the presbytery of Penpont and synod of Dumfries; patron, the Marquis of Queensbury. There is a school with an annual stipend of 22*l.*, derived from a bequest of John Gibson, Esq., at the disposal of the Society for propagating Christian Knowledge. Vestiges of several ancient fortifications are visible in the parish; and on the beautiful eminence, called the Doon of Tynron, are the ruins of a castle, whence there is a most extensive prospect.

**TYNEHAM**, co. Dorset.

P. T. Corfe Castle (116) 6½ m. W b S.

Pop. 240.

A parish in the hundred of Hasilor, Blandford division, situated near the English Channel, on the coast of which is a circular battery for the defence of Worbarrow Bay. The living is a rectory, with that of Steeple, in the archdeaconry of Dorset and diocese of Bristol; valued in K. B. at 11*l.* 0*s.* 10*d.*; church ded. to St. Mary; patronage with Steeple rectory.

**TYNEMOUTH**, co. Northumberland.

P. T. Newcastle-upon-Tyne (274) 9½ m. ENE.

Pop. of Pa. 24,820. Of To. 9454.

A parish and township in the east division of Castle ward. It is of great extent, and forms the south-east corner of the county, being bounded on the south by the river Tyne, and on the east by the ocean. It consists principally of one long street; the houses are in general well built, and during the bathing season, it is a place of fashionable resort, having commodious and elegant baths, erected in 1807. The parish abounds with coal, contains some ironstone, and the only magnesian limestone strata in the county. In the time of the ancient Britons, this place was called Penbal Crag, or the Head of the Rampart on the Rock; where, from remains discovered in 1783, the Romans are supposed to have had a strong fortress. The living is a dis. vicarage in the archdeaconry of Northumberland and diocese of Durham; valued in K. B. at 24*l.* 19*s.* 4*d.*; ann. val. P. R. 28*l.* 5*s.*; patrons (1829) the Duke of Northumberland and Sir J. D. Astley, Bart., alternately. The church, which is dedicated to Christ, was built in 1668, at North Shields. A new church is about to be erected here, by the commissioners under the late acts of parliament. In 1825 Mr. Kettlewell bequeathed the sum of 7000*l.*, to build and endow a school in this parish. About the year 625 a small chapel, composed of wood, was built by Edwin, King of Northumberland; it was afterwards rebuilt with stone by Oswald, and having been plundered and destroyed by the Danes, was refounded by Tostig, Earl of Northumberland; in 1074 it was annexed to the monastery of Jarrow, and both houses were made cells to the church of Durham. In 1090 it was elevated into a priory of black canons, by Earl Mowbray, who, during his conspiracy against



William Rufus, converted it into a fortress, when it was reduced to a ruin, but was again rebuilt in 1110. After other ravages, it became the occasional residence of the queens of Edward I. and II., was afterwards plundered by the Scots, and eventually surrendered in 1539. After the dissolution, the church continued to be parochial till 1657, when, having become ruinous, a new one was erected at North Shields. The venerable ruins of the ancient priory consist chiefly of a gateway, exploratory turret, the eastern part of the church, and other parts now converted into a magazine for military stores, the tower having been appropriated as a barrack, capable of accommodating about 400 soldiers. These interesting remains stand on a peninsula of stupendous rocks, at the mouth of the Tyne, against which the sea sometimes breaks with great fury. The approach from the west is by means of a drawbridge, and by a gateway of square form, the whole being defended by a double wall, extending to the shore, and a deep outer ditch. During the civil wars, this fortress was defended by the Earl of Newcastle in 1642, but after a short siege, was taken by General Leven in 1645: a governor and deputy-governor are still appointed to it. Clifford's Fort was built by government in 1672; it is situated at the mouth of the river, commanding the entrance to the harbour. In 1758 barracks were erected at Tynemouth, for the accommodation of 1000 men; but at the general peace they were sold, and have since been converted into dwelling-houses, now bearing the appellation of Percy Square.

**TYREAAGH, co. Sligo, Connaught, I.**

Pop. 50,351.

The seventh and last baronial division of the county. It is encumbered with mountains, intersected by bogs, and includes eight parishes, besides the town of Ardnaree.

**TYRESKENEDY, co. Fermanagh, Ulster, I.**

Pop. 20,127.

One of eight baronies included in the civil division of the county. It extends over a surface of thirty-five square miles, comprises five parishes, and the towns of Enniskillen, Tempo, Lisbellaw, and Ballnamalland.

**TYRHUGH, co. Donegal, Ulster, I.**

Pop. 80,649.

One of the six baronial divisions of the county. It contains five parishes, besides the towns of Ballyshannon, Donegal, and Ballintra.

**TYRIE, shire of Aberdeen, S.**

P. T. Aberdeen (8) 4 m. S.E. Pop. 362.

A parish in the district of Deer, ten miles in length and four miles and a half in breadth. It is pleasingly diversified with hill and dale and irrigated with several rivulets. The soil, where cultivated, is tolerably fertile, and great improvements have lately been made in agriculture around the new

manufacturing village of Pitsligo, founded by Sir William Forbes, upon his estate so called. Living, in the presbytery of Deer and synod of Aberdeen; patron, Lord Saltoun. The church, a venerable structure, is said to have been erected very early in the eleventh century, when the Thane of Buchan defeated the Danes near its site. A religious house, termed "The White Kirk of Buchan" formerly stood here.

**TYRIE, shire of Sutherland, S.**

Edinburgh, 215 m. N.W. Pop. with Pa.

A village in the parish of Lairg, situated near the south-eastern extremity of Loch Shin on the great road which intersects the shire. Here is a general post-office.

**TYRONE, County of, Ulster, I.**

N to S 54 m. E to W 25 m. No. of acres 757,594. Baronies 4. Boroughs 1. Market-towns 7. Parishes 43. Pop. 261,865. Memb. of Pt. 3. Diocese of Clogher. Archdiocese of Armagh.

One of the nine counties into which the province of Ulster is divided. It was first erected into a shire in July, 1591, when Dungannon was selected as the county-town, although the assizes now are held in Omagh. Its boundaries are, on the north, Londonderry; on the east, Lough Neagh; on the south-east, the county of Armagh; on the south, Monaghan; on the south-west, Fermanagh; and Donegal forms its limit on the west. The surface and soil of this county present endless variety. The whole of Dugannon barony is rich, fruitful land, and abounds with small towns and villages. Strabane barony, on the contrary, is extremely rugged, and much less productive, a great portion of it labouring under the mass of the Munterlony and Cairntogher mountains. There are two insulated hills in this barony, known to travellers on the great northern road from their conspicuous position and remarkable forms; they are usually called Bessey Bell and Mary Grey. The western parts of Omagh are encumbered with the Corragh and Longfield mountains, but the remainder of the barony is level and productive. The whole of Clogher barony may be said to be available land. Although the rivers here are not large, they are numerous, and beneficially applied in facilitating the bleaching of linen, and supplying artificial lines of navigation. The Blackwater rises near Ballygawley, and, after a tortuous course, and approaching some of the best towns in the county, discharges itself into Lough Neagh, near Maghera. The heart of the county enjoys a plentiful supply from the streams of the Cameron, Poe, Moyle, Garaghy, Onreagh, Derg, Monterloney, Drinna, and other brooks, all of which prove tributary at last, to the Mourne and Foyle. Whilst the Oona, Devlin, Torreen, and several minor streams, throw themselves into the channel of the Blackwater. The Balindary flows incessantly into the Great Lough Neagh. There are many pools, or small expansions of water within the county, but

they do not reach the dignity of a lake. The Blackwater is well stored with salmon, pike, eels, and trout, the other rivers contain few salmon, but abundance of all other species common to the Irish rivers. The character of the soil is admirably calculated for the promotion of agriculture, and production of every species of grain. Barley is a favourite crop, and large quantities are annually conveyed to Newry for exportation. Limestone supports the soil generally; ironstone is found in a few places, and coals of the inflammable kind in the barony of Dungannon. There is some difficulty and uncertainty in working the Tyrone collieries, from the number of faults or dislocations which occur in the beds, but notwithstanding this impediment, they are worked at a very considerable profit. The four baronies are named Clogher, Dungannon, Omagh, and Strabane; and, in these are comprised the assizes town of Omagh, Dungannon, and Strabane, prosperous and populous places; the ancient city of Clogher, Ballygawley, Moy, Caledon, Augnactoy, Newtown Stewart, and Dromore; all respectable, though small towns. The staple manufacture here is linen, and every market-town in the county has its appointed day for the sale of linens. Strabane is one of the best markets in Ulster, and the strong cloths sold here are much esteemed. The coal trade is rather increasing, but that article is too much required at home to afford a prospect of an export trade. A canal has been opened in the coal district, extending from Coal Island to the navigable Blackwater, a distance of three miles, and thence again, a short cut is made through the Isthmus of Maghery into Lough Neagh, enabling a supply of coals to be conveyed by water to the shores of the four different counties, which encircle the Lough. The navigation is fed by the river Torreen, and a railway connects the head of the canal with the coal works. A second line of navigation is in progress through this county southward of the Blackwater. The county returns two members to the Imperial Parliament, and Dungannon borough sends one. The family of Beresford enjoy the title of Earls of Tyrone.

#### TYRRINGHAM, co. Buckingham.

P. T. Newport Pagnell (50) 2 m. NNW.  
Pop. with Filgrove 204.

A parish in the hundred of Newport; living, a rectory with that of Filgrove, in the archdeaconry of Buckingham and diocese of Lincoln; valued in K. B. 13*l.* 6*s.* 10½*d.*; church ded. to St. Mary; patron (1829) William Praed, Esq.

#### TYSOE, co. Warwick.

P. T. Kington (155) 5 m. S b E.  
Pop. with Westcote township 1070.

A parish in the Kington division of the hundred of Kington; living, a dis. vicarage with that of Compton Wyneate, in the archdeaconry and diocese of Worcester;

valued in K. B. 10*l.*; church ded. to St. Mary; patronage with Compton Wyneate vicarage. Here is also a meeting-house for Wesleyan Methodists, and likewise a school in which twenty boys are educated. On the side of a hill, opposite the church, is cut the figure of a horse, which, from the colour of the soil is termed the Red Horse; and the adjacent lowlands are called the Red Horse Vale. It is supposed that this figure was designed in commemoration of the well-known act of Richard Neville, Earl of Warwick, who killed his horse at the battle of Towton, fought on Palm-Sunday, 1461; on which day it has been customary for the people to assemble for the purpose of "scouring the horse," or clearing it from the encumbrances of vegetation.

#### TYTHEBY, co. Nottingham.

P. T. Nottingham (124) 9 m. ESE. Pop. 635.

A parish in the south division of the wapentake of Bingham; living, a dis. rectory with the curacy of Cropwell Butler, in the archdeaconry of Nottingham and diocese of York; certified value 14*l.* 11*s.* 1*d.*; ann. val. P. R. 62*l.*; church ded. to the Holy Trinity; patron (1829) John Chaworth, Esq.

#### TYTHEGSTON, co. Glamorgan, S. W. .

P. T. Bridgend (181) 3 m. SW. Pop. 534.

A parish in the hundred of Newcastle, separated into upper and lower sections; living, a curacy, not in charge, in the diocese of Llandaff; patron, the King. Here is one of the ancient Druidical cromlechs.

#### TYTHERINGTON, co. Pal. of Chester.

P. T. Macclesfield (167) 1½ m. N. Pop. 382.

A township in the parish of Prestbury and hundred of Macclesfield.

#### TYTHERINGTON, co. Gloucester.

P. T. Thornbury (120) 3½ m. SE. Pop. 474.

A parish in the lower division of the hundred of Thornbury; living, a dis. vicarage in the archdeaconry and diocese of Gloucester; valued in K. B. 9*l.* 11*s.* 7*d.*; church ded. to St. James; patron (1829) Thomas Hardwick, Esq.

#### TYTHERINGTON, co. Wilts.

P. T. Warminster (96) 4½ m. SE b E.  
Pop. 147.

A parish in the hundred of Heytesbury; living, a prebend in the church of Heytesbury, and a peculiar of the Dean of Salisbury; valued in K. B. 9*l.* 15*s.*; church ded. to St. James; patron, the Dean of Salisbury.

#### TYTHERLEY, or TUDERLEY, EAST, co. Southampton.

P. T. Stockbridge (66) 7 m. SW. Pop. 259.

A parish in the hundred of Thorngate, Andover division; living, a curacy in the archdeaconry and diocese of Winchester, not in charge; church ded. to St. Peter; patron (1829) Mr. Bailey. Here is a school, in which all the poor children of this parish and Lockerley, who apply, are gratuitously instructed.



**TYTHERLEY, or TUDERLEY, WEST,** co. Southampton.

P. T. Stockbridge (66) 7 m. SW b W.  
Pop. 494.

A parish in the hundred of Thorngate, Andover division; living, a rectory in the archdeaconry and diocese of Winchester; valued in K. B. 8*l.* 5*s.* 10*d.*; patron (1829) C. B. Wall, Esq. This parish is within the jurisdiction of the Cheney Court, held at Winchester, for the recovery of small debts.

**TYTHERTON KELLAWAYS,** co. Wilts.

P. T. Chippenham (93) 3 m. ENE.  
Pop. with Pa.

A tithing in the parish of Bremhill and hundred of Chippenham, which deserves notice from the peculiar circumstances attending its origin and progressive improvement. A native of Reading, named Conicker, having embraced the doctrines of Whitfield and Wesley, at the period of their first promulgation, became so zealous a devotee, that he expended his patrimonial estates in building meeting-houses in different parts of the country. He erected one at Tytherton, and attached to it a burying-ground, garden, &c. Here he fixed his own residence, and propagated his opinions with great success during several years; but, on the schism between Wesley and Whitfield, he joined the Moravians, and induced most of his followers to do the same. Accordingly, two cottages were purchased, and converted into a house for the reception of the young unmarried women belonging to the establishment. A house for young men, on the same plan, was attempted to be established, but without success. In this situation, with slow advances towards the end proposed, Tytherton settlement continued till about thirty years ago, when the society having grown more numerous and wealthy, built a new chapel

and sister-house, and added to the former a neat residence for their pastor. Since that period they have erected a large school-house, into which female children of every persuasion are received indiscriminately as boarders, for the purpose of instruction in morality and in the elements of knowledge.

**TYTHERTON LUCAS,** co. Wilts.

P. T. Chippenham (93) 2 m. NE b E.  
Pop. with Pa.

A chapelry in the parish and hundred of Chippenham; living, a curacy subordinate to the vicarage of Chippenham, in the archdeaconry of Wilts and diocese of Salisbury, not in charge; chapel ded. to St. Nicholas; patronage with Chippenham vicarage.

**TYTHERTON, STANLEY,** co. Wilts.

P. T. Chippenham (93) 2 m. E b S.  
Pop. with Nethermore 195.

A tithing in the parish and hundred of Chippenham.

**TYWARDREITH,** co. Cornwall.

P. T. Fowey (243) 4 m. WNW. Pop. 1238.

A parish in the east division of the hundred of Powder, situated near the English Channel, where, on Greber Head, is a signal-station. The petty sessions for this division of the hundred are holden here, on the third Monday in every month. The living is a vicarage in the archdeaconry of Cornwall and diocese of Exeter; valued in K. B. 9*l.* 6*s.* 8*d.*; ann. val. P. R. 30*l.* 7*s.* 6*d.*; patron (1829) W. Rashleigh, Esq. The church, which is dedicated to St. Andrew, contains a richly-ornamented screen. Here is also a place of worship for Wesleyan Methodists; and an almshouse for four poor widows. An alien priory of Benedictine monks formerly existed here; its site is now occupied by a farm-house.

## U.

**UBBESTON,** co. Suffolk.

P. T. Halesworth (100) 5 m. WSW.  
Pop. 181.

A parish in the hundred of Blything, situated near the source of the river Blyth; living, a dis. vicarage in the archdeaconry of Suffolk and diocese of Norwich; valued in K. B. 6*l.* 13*s.* 4*d.*; church ded. to St. Peter; patron (1829) Lord Huntingfield.

**UBLEY,** co. Somerset.

P. T. Wells (120) 9 m. N b W. Pop. 393.

A parish in the hundred of Chewton; living, a dis. rectory in the archdeaconry of Bath and diocese of Bath and Wells; valued in K. B. 11*l.* 11*s.* 5½*d.*; church ded. to St. Bartholomew; patron, the Lord Chancellor. Here is also a place of worship for Wesleyan Methodists.

**UCHELDRE,** co. Montgomery, N. W.

P. T. Newtown (175) 3 m. NE.  
Pop. with Pa.

A township in the parish of Bettws and hundred of Newtown, barony of Castleraghan, adjacent to the banks of lake Ramor.

**UCKERBY,** N. R. co. York.

P. T. Catterick (229) 3 m. N. Pop. 52.

A township in the parish of Catterick and wapentake of Gilling East.

**UCKFIELD,** co. Sussex.

P. T. Lewes (50) 8 m. NE b N. Pop. 1099.  
Fairs, May 14 and Aug. 29, for cattle and pedlers' ware.

A parish in the hundred of Loxfield Dorset, rape of Pevensey. It is a well-built and respectable place, situated near the river Ouze; and about a mile distant is a manufactory for raw and refuse silk. The liv-

ing is a curacy subordinate to the rectory of Buxted, and a peculiar in the diocese of Canterbury, not in charge; church ded. to Holy Cross; patron, the Rector of Buxted. Here is also a place of worship for Baptists. A free grammar-school was founded and endowed about the year 1706, for six boys of this parish, and six of Buxted; this school is now incorporated with a national school, supported by subscription, in which about sixty children are instructed; there is likewise a small bequest for the instruction of ten young children.

#### UCKINGTON, co. Gloucester.

P. T. Cheltenham (94) 3 m. NW. Pop. 179.

A hamlet in the parish of Elmstone Hardwick and lower division of the hundred of Deerhurst.

#### UDDINGSTON, shire of Lanark, S.

P. T. Hamilton (38) 4 m. NE.  
Glasgow 7 m. SE. Pop. with Pa.

A considerable village in the parish of Bothwell, in the middle ward. It is delightfully situated on the eastern bank of the Clyde, and on the great road between Carlisle and Glasgow.

#### UDIMORE, co. Sussex.

P. T. Winchelsea (64) 3 m. WNW. Pop. 428.

A parish in the hundred of Gostrow, rape of Hastings, bounded on the south by Brede Channel; living, a dis. vicarage in the archdeaconry of Lewes and diocese of Chichester; valued in K. B. 8*l.* 5*s.* 2*d.*; ann. val. P. R. 35*l.*; church ded. to St. Mary; patron (1829) Lord George Cavendish.

#### UDNY, shire of Aberdeen, S.

P. T. Old Meldrum (139) 4 m. E b S.  
Pop. 1328.

A parish in the district of Ellon, about seven miles and a half square, erected out of several of the adjoining parishes, about the end of the sixteenth century. The surface is undulated, and the eminences are covered with a short grass, affording good pasturage. Much of the land is enclosed and well cultivated, but there is a considerable quantity of marshy ground, unproductive, except in peats. This district, which has long been famous for its excellent butter, is subdivided into dairy-farms, upon most of which there are quarries of good limestone and granite. The living is in the presbytery of Ellon and synod of Aberdeen; patron, Mr. Udney, whose mansion is the only residence of note in the parish. The present church was erected about ten years ago, the old structure having been much too small to accommodate the parishioners. The parochial school has a stipend of 300 merks, with a dwelling-house and land attached.

#### UFFCULME, co. Devon.

P. T. Collumpton (160) 4½ m. NE.  
Pop. 1979. Fairs, Wed. bef. Good Frid.; June 29; and the middle Wed. in Sept., for cattle.

A decayed market-town and parish in the hundred of Bampton. During the last century great quantities of serges were made

here, and some flannels are still manufactured. The living is a vicarage in the archdeaconry and diocese of Exeter; valued in K. B. 18*l.* 0*s.* 2½*d.*; church ded. to St. Mary; patron, the Prebendary of Uffculme, Salisbury cathedral. Here are also places of worship for Baptists and Independents. The free grammar-school, in which two boys of this parish and two of Burlescombe, or Holcombe Rogus, are educated, was founded and endowed by Nicholas Ayshford in 1701.

#### UFFINGTON, co. Berks.

P. T. Great Faringdon (65) 4 m. SSE.  
Pop. 925.

A parish in the hundred of Shrivenham; living, a dis. vicarage with the curacies of Balking and Woolstone, in the archdeaconry of Berks and diocese of Salisbury; valued in K. B. 21*l.*; patron (1829) J. A. Honblon, Esq. The church, which is dedicated to St. Mary, is a handsome cruciform structure, the spire of which was destroyed by lightning, about the year 1750. The freeschool was founded and endowed by Thomas Saunders, in 1636, for twelve boys of this parish, and six from Wolstone. The Wilts and Berks Canal passes through this parish. Uffington castle is a large encampment, surrounded by a double vallum; it is 700 feet from east to west, 500 from north to south, and is supposed to be a work of the ancient Britons, afterwards occupied by the Romans. A little to the west of it is a large tumulus, called Wayland Smith, and various other tumuli are scattered on the downs, the most considerable of which are those called the Seven Barrows. In the neighbourhood is that remarkable antiquity, called the White Horse. See *Lambourn*.

#### UFFINGTON, co. Lincoln.

P. T. Stamford (89) 3 m. E b N. Pop. 466.

A parish in the wapentake of Ness, parts of Kesteven; living, a rectory in the archdeaconry and diocese of Lincoln; valued in K. B. 21*l.* 5*s.* 2½*d.*; patron (1829) the Earl of Lindsey. The church, which is dedicated to St. Michael, is a handsome structure, with a fine tower and spire. Here was formerly a priory of Augustine canons.

#### UFFINGTON, co. Salop.

P. T. Shrewsbury (153) 3 m. ENE.  
Pop. 139.

A parish in the Wellington division of the hundred of Bradford South; living, a curacy in the archdeaconry of Salop and diocese of Lichfield and Coventry, not in charge; ann. val. P. R. 46*l.* 1*s.* 8*d.*; church ded. to the Holy Trinity; patron (1829) John Corbett, Esq. The Shrewsbury Canal passes through the parish.

#### UFFORD, co. Northampton.

P. T. Wandsford (88) 4 m. NNE. Pop. 279.

A parish in the liberty of Peterborough, situated on the banks of the river Welland; living, a rectory with the curacy of Bainton, in the archdeaconry of Northampton and diocese of Peterborough; valued in K. B.



26*l.* 13*s.* 4*d.*; church ded. to St. Andrew; patron, St. John's College, Cambridge.

UFFORD, co. Suffolk.

P. T. Woodbridge (77) 2½ m. NE b N.  
Pop. 629.

A parish in the hundred of Wilford, situated on the banks of the river Deben; living, a dis. rectory in the archdeaconry of Suffolk and diocese of Norwich; valued in K. B. 8*l.* 5*s.*; patrons (1829) John Lens and others. The church, which is dedicated to St. Mary, is a handsome structure, containing a very ancient and curious font, which has lately been repaired by the Antiquarian Society. Here is an hospital for four poor men, founded by Thomas Wood, D. D., Bishop of Lichfield and Coventry.

UFORD, co. Devon.

P. T. Crediton (180) 3½ m. W b S.  
Pop. with Pa.

A tithing in the parish and hundred of Crediton.

UFTON, or UPTON NERVETS, co. Berks.

P. T. Reading (38) 7 m. SW b W. Pop. 350.

A parish in the hundred of Theale; living, a rectory in the archdeaconry of Berks and diocese of Salisbury; valued in K. B. 11*l.* 3*s.* 1½*d.*; church ded. to St. Peter; patron, Oriel College, Oxford. Here are some few remains of a church which belonged to Upton Greys, formerly a distinct parish, but consolidated with this in 1442.

UFTON, or OLOUGHTON, co. Warwick.

P. T. Southam (82) 3½ m. W b N. Pop. 154.

A parish in the Kenilworth division of the hundred of Knightlow; living, a curacy and a peculiar of the Dean and Chapter of Lichfield; certified value 24*l.* 6*s.* 8*d.*; ann. val. P. R. 30*l.* 13*s.* 4*d.*; church ded. to St. Michael; patron, the Prebendary of Ufton in Lichfield cathedral.

UGBOROUGH, co. Devon.

P. T. Modbury (208) 4 m. NNE. Pop. 1429.  
Fair, 3d Tues. in every month for cattle.

A parish in the hundred of Ermington; living, a dis. vicarage in the archdeaconry of Totness and diocese of Exeter; valued in K. B. 20*l.*; ann. val. P. R. 143*l.* 17*s.* 4*d.*; patron, the Grocers' Company. The church contains a Norman font and some remains of ancient screen-work.

UGGESHALL, co. Suffolk.

P. T. Southwold (105) 5 m. NW. Pop. 308.

A parish in the hundred of Blything; living, a rectory with that of Sotherton, in the archdeaconry of Suffolk and diocese of Norwich; valued in K. B. 13*l.* 6*s.* 8*d.*; church ded. to St. Mary; patron (1829) J. Bedingfield, Esq.

UGGLE-BARNBY, N. R. co. York.

P. T. Whitby (226) 3 m. SSW. Pop. 428.

A chapelry in the parish of Whitby and liberty of Whitby Strand; living, a curacy with that of Whitby in the archdeaconry of Cleveland and diocese of York; certified value 7*l.* 16*s.* 8*d.*; ann. val. P. R. 48*l.* 2*s.*; patron, the Archbishop of York. The chapel

was erected in 1137, by Nicholas, abbot of Whitby.

UGLEY, co. Essex.

P. T. Stansted Mountfitchet (33) 3 m. N.  
Pop. 329.

A parish in the hundred of Clavering; living, a dis. vicarage in the archdeaconry of Colchester and diocese of London; valued in K. B. 14*l.* 13*s.* 4*d.*; church ded. to St. Peter; patron, Christ's Hospital, London.

UGGSCOMBE, co. Dorset.

Pop. 3671.

A hundred in the Dorchester division, and situated on the south-west side of the county; it contains fourteen parishes, including the borough of Dorchester.

UGTHORPE, N. R. co. York.

P. T. Whitby (236) 7½ m. W. Pop. 275.

A township in the parish of Lythe and east division of the liberty of Langbaugh.

UG, shire of Ross, S.

Pop. 2875.

A parish in the island of Lewis, stretching ten miles in length and nine in breadth along the western coast, where the surface is tolerably level and well cultivated; but the interior, which in some places rises into lofty mountains, is much interspersed with tracts of heath and small lochs, each the source of a considerable stream containing salmon. Many good harbours indent this parish, the most commodious of which is Loch Roag, wherein the largest fleets may find anchorage in perfect security. Fish in great variety, found here, together with the manufacture of kelp, afford profitable employment to the inhabitants, whose prevailing language is the Gaelic. The living is in the presbytery of Lewis and synod of Glenelg; patron, the Crown. There are two churches, both of them erected thirty years ago. Near the village of Calarnish is a perfect Druidical temple, consisting of a circle of twelve huge stones standing six feet apart and seven feet in height, with one in the centre thirteen feet high, leaving an avenue on the north formed by a double range of similar stones, placed six on either hand; also three single lines of three stones each pointing towards the other three cardinal points. At a place called Melista are the ruins of a nunnery termed the House of the old Black Women; and at Carlaway there is one of the most entire Duns, or Danish forts, in the kingdom: it is perfectly circular, with a double stone wall thirty feet high, and much broader at the base than at the summit.

UIST, NORTH, shire of Inverness, S.

Pop. of Pa. 4971.

An island of the Hebrides, which, with the adjacent isles of Boreray, Grimsay, Heisker, Heray, Kirkboot, Orinsay, Vallay, and some small holms, forms a very extensive parish of the same name, containing 60,000 acres. It is bounded on the east by the Little Minsh channel, which separates it from Skye; on the west by the Atlantic; on the north by

the sound of Harris, separating it from Lewis; and on the south by the narrow channel of Benbecula, which is sometimes dry at low water. This island is about twenty miles in length, from twelve to eighteen in breadth, and indented on the eastern side by several considerable inlets of the sea, forming good harbours, of which Loch Moddie, Cheese Bay, Loch Evort, Ruchevea, and Kellin, are the most commodious; the former affording secure anchorage for the largest ships, and easy ingress or egress with almost any wind. The western coast is extremely dangerous of approach, and may be termed quite inaccessible even to the smallest craft, on account of the numerous shoals and rocks with which it is environed. The surface is much varied; around the harbours on the east it is uneven and barren, while along the western and northern coasts it is tolerably level, with a soil better adapted for cultivation and yielding luxuriant crops of barley and oats as well as fine pasture for cattle; but the interior generally presents a dreary alternation of muirs, hillocks covered with heath, and fresh-water lakes, which however abound with trout and are the resort of vast flocks of aquatic fowl. There is scarcely a tree to be seen, nor is there any appearance of verdure in the winter, but the want of it is supplied by feeding the cattle either upon straw or upon the sea-ware thrown up in tempestuous weather. An immense quantity of kelp is manufactured by the inhabitants, amounting to about 1200 tons annually. The living is in the presbytery of Uist and synod of Glenelg; patron, Lord Macdonald, who is proprietor of the whole island. There are six places of worship in the parish, the principal and most central of which is at Kilmuir. A new church was completed at Trumisgarry in March, 1829, under the act for building additional churches in the Highlands. The parochial school has a stipend of 300 merks, with 25*l.* per annum from the royal bounty, and has the privilege of sending one boy yearly to the university. Many Druidical temples and Danish forts are yet remaining here; the former are particularly noticed in the history of the Druids by Dr. Smith.

**UIST, SOUTH**, shire of Inverness, S.

Pop. 6038.

An island of the Hebrides, which, with the smaller islands of Benbecula, Eriskay, Rona, Wia, and several adjacent holmes, constitutes an extensive parish, bearing the same name. This island, which stretches thirty-two miles from north to south, by about ten in breadth, lies between those of Benbecula on the north, and Barray on the south, having the Atlantic Ocean on the west, and the channel which separates it from Skye on the east. Its principal harbours are Loch Bee, Loch Boisdale, Loch Evort, and Loch Skipport, all admirably adapted for fishing-stations, and the manufacture of kelp, of which about 1100 tons are annually produced. The sur-

face exhibits a similitude to that of North Uist, the western and northern districts being the most fertile, while the interior presents a continuation of swamps and lakes, and the eastern extremity rises into lofty rugged mountains, partially covered with heath and pasturage for cattle, horses, sheep, and goats, which are reared here for exportation. Various kinds of game abound in the island, but the grain produced is inadequate to the supply of its inhabitants. Living, in the presbytery of Uist and synod of Glenelg; patron, the Crown. The church having been in ruins ever since the Reformation, divine service is performed in the two parochial school-houses. There are three places of worship belonging to the Roman Catholics, and a Protestant missionary is established on Benbecula, with a stipend of 30*l.*, paid from the royal bounty. Remains of Druidical temples and Danish duns are discernible in many parts of this parish.

**ULCEBY**, co. Lincoln.

P. T. Alford (141) 3 m. SW. Pop. 214.

A parish in the Wold division of the hundred of Calceworth, parts of Lindsey; living, a dis. rectory in the archdeaconry and diocese of Lincoln; valued in K. B. 9*l.* 16*s.* 8*d.*; ann. val. P. R. 85*l.*; church ded. to All Saints; patron (1829) John Robinson, Esq. Here is a place of worship for Wesleyan Methodists.

**ULCEBY**, co. Lincoln.

P. T. Barton-upon-Uumber (167) 7 m. SE. Pop. 455.

A parish in the north division of the wapentake of Yarborough, parts of Lindsey; living, a dis. vicarage in the archdeaconry and diocese of Lincoln; valued in K. B. at 11*l.* 18*s.* 4*d.*; church ded. to St. Nicholas; patron, the Lord Chancellor.

**ULCOMBE**, co. Kent.

P. T. Maidstone (34) 6½ m. SE b E. Pop. 663.

A parish in the hundred of Eylhorne, lathe of Aylesford, situated partly in the Weald, and intersected by several small streams which flow into the Medway. The living is a rectory in the archdeaconry and diocese of Canterbury; valued in K. B. 16*l.* 5*s.* 10*d.*; patron (1829) J. H. P. Clarke, Esq. The church, which is dedicated to All Saints, contains several ancient brasses, and was formerly collegiate.

**ULDALE**, co. Cumberland.

P. T. Ireby (304) 2½ m. SSE. Pop. 343.  
Fair, Aug. 29, for sheep.

A parish in Allerdale ward, below Darwent. It derives its name from the river Ellen, which was anciently called Uln, and has its principal source here, in two small lakes, well stocked with various kinds of fish; about a mile and a half from which, a brook falling from a lofty mountain over several rocks and precipices, forms a beautiful cascade, called White Water Dash. Great quantities of sheep are bred in this parish, which abounds with coal, limestone, freestone, and peat. The living is a rectory in



the archdeaconry and diocese of Carlisle; valued in K. B. 17*l.* 18*s.* 1½*d.*; ann. val. P. R. 120*l.*; patron (1829) the Rev. Joseph Cape. The church was rebuilt by the parishioners in 1730. The freeschool, in which from fifty to sixty children are educated, was founded in 1726, by Matthew Caldbeck, and has an annual income of about 47*l.*

**ULEY**, co. Gloucester.

P. T. Dursley (103) 3 m. E. Pop. 2655.

A parish in the upper division of the hundred of Berkeley, pleasantly situated in a valley, bounded by lofty hills on every side but the west, and watered by a fine stream, formed by the springs which descend from the surrounding eminences. The inhabitants are principally employed in the clothing trade, which is extensively carried on here. The living is a rectory in the archdeaconry and diocese of Gloucester; valued in K. B. 12*l.* 3*s.* 4*d.*; ann. val. P. R. 140*l.*; church ded. to St. Giles; patron, the Lord Chancellor. Here are places of worship for Baptists, and Independent and Wesleyan Methodists. On an eminence, north-west of this place, is an ancient encampment, called Uley Bury, and supposed to be Roman, from the various coins that have been discovered.

**ULGHAM**, co. Northumberland.

P. T. Morpeth (238) 4 m. NE b N. Pop. 348.

A parochial chapelry in the east division of Morpeth ward, pleasantly situated on the south side of the river Line, on the banks of which coal is found. A weekly market was formerly held here, which has long been obsolete, though the ancient cross still remains. The living is a curacy, subordinate to the rectory of Morpeth, in the archdeaconry of Northumberland and diocese of Durham, not in charge; chapel ded. to St. John; patronage with Morpeth rectory.

**ULINISH**, shire of Inverness, S.

Pop. with Pa.

An island of the Hebrides, in the parish of Kilmuir, Isle of Skye, remarkable only for an extensive cavern on the sea-coast, and for one of the Danish duns, so common in these islands.

**ULLAPOOL**, shire of Cromarty, S.

Edinburgh 216 m. NNW. Dingwall 38 m. NW. Pop. with Pa.

A seaport and thriving village in the parish of Lochbroom, situated at the mouth of a small river on the eastern coast of that arm of the Atlantic Ocean which gives name to the parish. This is a principal station of the herring fishery, founded by the British Society in 1788, and from its central position with regard to that branch of trade, has ever since been gradually increasing in extent and population. A new church was completed here in April, 1829, under the provisions of the Highland Church Act. The harbour, which is capable of containing any number of vessels of the largest size, is defended by a pier, and possesses a commo-

dions quay, for taking in or discharging cargoes with ease and safety. Much inconvenience, attended with considerable loss, was formerly sustained by the inhabitants, from the frequent inundations that poured into the village from the adjacent heights; but water drains having since been constructed at the society's expense, the evil no longer exists. Here is a general post-office; and a regular packet sails weekly with the mail, and passengers to and from Stornoway, Isle of Lewis. In the neighbourhood there are quarries of limestone and freestone, and very extensive peat mosses. Wool is a staple commodity of the surrounding country, and the river is well adapted to turn machinery for an extensive manufacture of woollen cloth.

**ULLARD**, co. Killkenny, Leinster, I.

P. T. Graig (75) 4 m. NE. Pop. 2318.

A parish partly in the barony of Gowran and partly in that of St. Mullins, in the county of Carlow, situated upon the river Barrow; living, a rectory, united with Graig, constituting therewith the corps of a prebend, in the diocese of Leighlin and archdiocese of Dublin; valued in K. B. 1*l.* 4*s.* 7½*d.*; and, by commutation for tithes, 258*l.* 9*s.* 2¾*d.* annually. It possesses a church, parsonage, and glebe of forty-eight acres; patron, the Bishop.

**ULLENHALL**, co. Warwick.

P. T. Henley-in-Arden (101) 2½ m. NW b W. Pop. 352.

A chapelry in the parish of Wootton Wawen and Henley division of the hundred of Barlichway; living, a curacy, subordinate to the vicarage of Wootton Wawen, in the archdeaconry of Coventry and diocese of Lichfield and Coventry, not in charge; chapel ded. to St. Mary; patronage with Wootton Wawen vicarage. Six poor children are instructed by means of a small bequest.

**ULLESKELF**, W. R. co. York.

P. T. Tadcaster (190) 3½ m. SE b S. Pop. 426.

A township in the parish of Kirkby Wharfe and liberty of St. Peter of York.

**ULLESTHORPE**, co. Leicester.

P. T. Lutterworth (89) 3½ m. NW. Pop. 598.

A hamlet in the parish of Claybrooke and hundred of Guthlaxton. Here are places of worship for Baptists and Independents.

**ULLEY**, W. R. co. York.

P. T. Rotherham (160) 4½ m. SE. Pop. 203.

A township partly in the parish of Aston and partly in that of Treeton, and upper division of the wapentake of Strafforth and Tickhill.

**ULLID**, co. Killkenny, Leinster, I.

P. T. Waterford (94) 7½ m. NW. Pop. with Killmacow.

A parish in the barony of Inerk; living, a vicarage in the diocese of Ossory and archdiocese of Dublin; valued in K. B. 1*l.* 16*s.* 11*d.* It is one of the benefices forming the union of Poleroar; patrons, the Corporation of Waterford.

**ULLINGSWICK**, co. Hereford.

P. T. Bromyard (125) 5 m. SW b W.  
Pop. 254.

A parish in the hundred of Broxash; living, a rectory, with the curacy of Little Cowarne, in the archdeaconry and diocese of Hereford; valued in K. B. 9*l.*; patron, the Bishop of Hereford.

**ULLOE**, co. Limerick, Munster, I.

P. T. Tipperary (127) 8 m. NW.  
Pop. of Pa. 2331. Of Vil. 201.

A village and parish in the barony of Coonagh; living, a vicarage in the diocese of Emly and archdiocese of Cashel; valued in K. B. 2*l.* 1*s.*; and, by commutation for tithes, 168*l.* 17*s.* 1*d.* annually. Amount of glebe, fifty-six acres; patron, Lord Kenmare. Area of parish, 1804 acres.

**ULLOCK**, co. Cumberland.

P. T. Cockermouth (306) 6 m. SW b S.  
Pop. with Dean Scales 309.

A township in the parish of Dean, Allerdale ward above Darwent.

**ULNES WALTON**, co. Pal. of Lancaster.

P. T. Chorley (208) 5 m. W b N. Pop. 537.

A township in the parish of Croston and hundred of Leyland.

**ULPHA**, co. Cumberland.

P. T. Ravenglass (279) 8 m. E b S. Pop. 368.  
Fairs, Mond. before Easter; July 5 and 1st Mond. in Sept., for sheep.

A chapelry in the parish of Millom, Allerdale ward above Darwent, extending along the western bank of the river Duddon to the mountains Hard Knot and Wrynose, where the counties of Cumberland, Westmorland, and Lancaster unite, and are marked by a stone called Three-shire Stone. A Roman road crosses both these mountains; and about half-way up the former are the remains of Hard Knot Castle, once a fortress of great importance, but the date of its erection is unknown. The coppices, with which this district abounds, produce a large supply of wood for making hoops and bobbins, the former being generally sent to Liverpool, and the latter to the cotton, woollen, linen, and silk manufacturers in other towns. Here are excellent quarries of light blue slate, of which about 1400 tons are raised annually. Two copper-mines were formerly worked, and zinc has also been found. The living is a curacy in the archdeaconry of Richmond and diocese of Chester; certified value 5*l.*; ann. val. P. R. 69*l.*; chapel ded. to St. John; patron, the Vicar of Millom. Here is also a place of worship for Anabaptists. The Old Hall, now a farm-house, bears marks of great antiquity; near it is a well called Lady's Dnb, where it is said a lady was surprised and killed by one of the wolves that anciently infested this wild region.

**ULPHA**, co. Westmorland.

P. T. Kendal (262) 11 m. SSW.  
Pop. with Meathop.

A township in the parish of Beetham, Ken-

dal ward, situated on the north side of the estuary of the Kent.

**ULROME**, E. R. co. York.

P. T. Bridlington (206) 8½ m. S. b W.  
Pop. 170.

A township and chapelry, partly in the parish of Barmston and partly in that of Skipsea, and north division of the wapentake of Holderness; living, a curacy subordinate to the rectory of Barmston, in the archdeaconry of the East Riding and diocese of York; valued in K. B. 3*l.* 19*s.* 2*d.*; ann. val. P. R. 120*l.* The chapel is a very ancient edifice; patronage with Barmston rectory.

**ULSTER**, Province of, I.

N to S 86 m. E to W 124 m. No. of acres, 5,092,137. Counties 9. Parishes 340. Pop. 1,998,494. Dioceses of Armagh, Dromore, Down, Connor, Derry, Raphoe, Clogher, Killmore, and Meath. Archdiocese of Armagh.

The most northerly of the four provincial divisions of Ireland, and nearly conterminous with the archdiocese or province of Armagh. It is bounded on the west and north by the Atlantic Ocean, is separated from Scotland by the north channel of the Irish Sea, and the provinces of Connaught and Leinster form its southern termination. The surface partakes of both a mountainous and level character; the former, however, occupies the larger portion, Donegal, Derry, parts of Antrim, Tyrone, and Down, being engrossed by mountains of enormous mass. The structure of the Donegal and Down ranges is granitic, and of the Antrim basaltic. Limestone pervades the inland or central region, where coal is found. The civil division comprehends the counties of Antrim, Armagh, Cavan, Donegal, Down, Fermanagh, Londonderry, Monaghan, and Tyrone, besides the county of the town of Carrickfergus. The sea-shore is indented by some noble harbours, the most frequented are Loughs Strangford, Carrickfergus, or Belfast, Larne, Foyle, Swilly, and the bay of Donegal. The Bann, Foyle, Blackwater, and Erne, are the most valuable of the rivers, but the two spacious lakes of Erne and Neagh, resembling inland seas, may be considered as an equivalent for many navigable rivers. The linen trade has long prospered in this province, and the comfort, independence, and high character of the north of Ireland may in some degree be referred to its long enjoyment of a profitable manufacture. The inhabitants are a good deal intermingled with the Scotch, a number of settlers from that country, and some from England, having been planted here upon the forfeited lands, by King James I. The lands distributed amongst the settlers amounted to 800,000 acres. The ancient inhabitants of Ulster were called by Ptolemy Venicnii, Robagdii, Darnii, Voluntii, and Erdini. The title of Earl of Ulster is borne by princes of the royal blood exclusively.

**ULTING**, co. Essex.

P. T. Witham (38) 4 m. SSW. Pop. 175.



A parish in the hundred of Witham, situated on the north side of the Chelmer and Blackwater navigation; living, a dis. vicarage in the archdeaconry of Colchester and diocese of London; valued in K. B. 7*l.* 4*s.* 2*d.*; ann. val. P. R. 95*l.*; church ded. to All Saints; patron (1829) R. Nicholson, Esq.

ULVA, shire of Argyll, S.

Pop. with Pa.

An island of the Hebrides, in the parish of Kilninian and district of Mull, lying in Loch Tuadh to the northward of Staffa, between it and Mull. From each of these islands it is about two miles distant, and averages two miles in diameter, but the surface is exceedingly rugged and barren, and the coast exhibits similar basaltic columns to those of Staffa, though of a lighter colour, and inferior in dimensions and regularity. The ancient church is in ruins, but a new structure was completed here in March, 1828, pursuant to the act passed for building additional churches in the Highlands. The inhabitants, who are chiefly of the clan Macquany, amount to several hundreds, and still adhere to many of those ancient customs which have become quite obsolete elsewhere. There is a school established by the Society for propagating Christianity.

ULVERCROFT, co. Leicester.

P. T. Mount Sorrell (105) 6 m. W. Pop. 87.

An extra-parochial liberty in the hundred of West Goscote. In a deep sequestered valley, in Charnwood Forest, are the ruins of a church, anciently belonging to a priory of Augustine canons.

ULVERSTONE, co. Pal. of Lancaster.

London 273 m. NW b N. Pop. of Pa. 7102. Of To. 4315. M. D. Thurs. Fairs, Tues. bef. Easter-Sund.; April 29; Holy Thurs.; Oct. 7; and the 1st Thurs. after Oct. 23; for pedlery.

A market-town, parish, and township, in the hundred of Lonsdale, north of the sands. It is pleasantly situated on a declivity, near the estuary of the rivers Crake and Leven, and consists principally of four spacious streets; the houses are well built, chiefly of stone. The town, which has greatly improved of late years, contains a neat theatre, assembly-rooms, a news-room, and two subscription libraries, one of which is general, the other clerical. At the intersection of two of the principal streets was an ancient market-cross, which was replaced by one of cast iron in 1821. The manufactures carried on here are chiefly cotton, in check, canvass, hats, and edge-tools; the coasting-trade is considerable, consisting of iron-ore, copper-ore, pig and bar iron, limestone, slate, and grain. Here is a yard for ship-building, and the aggregate registry of ships belonging to the place is nearly 3000 tons; and two or three vessels are employed in the American timber trade. A canal was cut in 1795, to form a communication with the channel of the river Leven, by means of which vessels of 400 tons bur-

den are safely moored in a capacious basin, and discharge their cargoes close to the town. Ulverstone is a creek, within the limits of the port of Lancaster, and from this circumstance has lately been released from the heavy duty on coal carried coastwise. The petty sessions for the hundred are holden here. Manorial courts lect and baron are held on the Monday after the 24th of October. The court-baron for the liberty of Furness is held every Saturday three weeks for the recovery of debts under 40*s.*; and the baronial court, for the manor of Bolton with Adgarley, annually. The living is a curacy in the archdeaconry of Richmond and diocese of Chester; certified value 28*l.* 18*s.*; patron (1829) W. Brad-dyll, Esq. The church, which is dedicated to St. Mary, is delightfully situated at the foot of a steep hill, a short distance from the town; it is a handsome structure, rebuilt in 1804, after its ancient pattern of the age of Henry VIII.; it has a square tower, three aisles, and a chancel, and contains several elegant monuments, a handsome altar-piece of the Descent from the Cross, and the east window is of painted glass. A new church is now building, under the late acts of parliament. Here are places of worship for Independents, the Society of Friends, Wesleyan Methodists, and Roman Catholics. Townbank school, erected by subscription, has since been endowed with various bequests, and eighty boys and twenty girls, who pay a small quarterage, are educated. Six boys are also instructed by means of a small rent-charge. A Sunday-school, containing about 300 children, is supported by voluntary contributions. Here was formerly a priory of black canons; its site is now occupied by a handsome modern edifice. Owing to the peninsular situation of the town, mounted guides were appointed by government to direct travellers across the sands, and were ordered to be there from sunrise to sunset, when the channel is fordable; but this arrangement has been partially superseded by the construction of a new road, from Carnforth to Ulverstone.

UNDERBARROW, co. Westmorland.

P. T. Kendal (262) 8½ m. W b N.  
Pop. with Bradley Fieldham 504.

A township and chapelry in the parish of Kirkby in Kendal, Kendal ward; living, a curacy in the archdeaconry of Richmond and diocese of Chester, of the certified value of 9*l.* 1*s.* 6*d.*; ann. val. P. R. 111*l.* 8*s.* 10*d.*; patrons, the Landowners.

UNDERDITCH, co. Wilts.

Pop. 1357.

A hundred situated on the southern side of the county, and west of the river Bourne, containing four parishes.

UNDERMILLBECK, co. Westmorland.

P. T. Kendal (262) 8½ m. W b N. Pop. 639.

A township in the parish of Windermere, Kendal ward. A school is supported by subscription.

**UNDER SKIDDAW, co. Cumberland.**

P. T. Keswick (291) 6 m. NNW. Pop. 437.

A township in the parish of Crosthwaite, Allerdale ward below Darwent. Here is a school, free to the parishioners of Crosthwaite, supported by donations amounting to upwards of 100*l.* per annum.

**UNDERWOOD, co. Derby.**

P. T. Derby (126) 13½ m. NW b W.  
Pop. with Offcoate.

A township in the parish of Ashbourne and wapentake of Wirksworth.

**UNDY, co. Monmouth.**

P. T. Caerleon (114) 7 m. ESE. Pop. 280.

A parish in the lower division of the hundred of Caldicot; living, a dis. vicarage in the archdeaconry and diocese of Llandaff; valued in K. B. 4*l.* 10*s.* 7½*d.*; patron, the Chapter of Llandaff.

**UNERIGG, co. Cumberland.**

P. T. Cockermouth (306) 6 m. NW b W.  
Pop. with Ellenborough.

A township in the parish of Deerham, Allerdale ward, below Darwent. Here is an endowed school.

**UNST, shire of Orkney and Shetland, S.**

P. T. Lerwick 40 m. S b W. Pop. 2598.

The most northern, and the third in extent of the Shetland islands, forming a parish of itself. It is of an irregular oblong figure, about eight miles in length, averaging three in breadth, and is indented by numerous bays and creeks. The coast presents to the ocean a continuity of lofty rugged precipices, excavated in several places to a great depth by natural caverns, the haunt of seals and aquatic birds; whilst around it are many islets and verdant holmes; of these the only one inhabited is Uyea, which defends and gives name to the principal sound or harbour at the south end of the island; as Baltaholm does to another on the east side. Ham Creek offers security to vessels drawing no more than ten feet water; but the bays of Haroldswick and Northwick are to be avoided as rocky, dangerous roadsteads. Compared with every other island in the group, Unst may be deemed level, though its surface is varied by considerable eminences, upon which black-cattle, shelties, and sheep are reared; of these ridges, the most elevated are Vallafeld, 600 feet in height, extending along the entire western coast; Saxaforth, at the northern extremity, rising 700 feet above the level of the sea, and visible fourteen leagues off; Vord, stretching parallel with the eastern shore; the Hoap, formerly appropriated as a place of execution; and Crossfield, in the interior, upon which are several concentric circles each enclosing a mound, and near them an ancient sepulchre, surrounded with rude pillars of stone. Between these hills appear many lakes of considerable extent, and some very fertile tracts, but they are under an inferior mode of culture. A species of artichoke having numerous small heads, cultivated here, is

said to be superior in flavour and more hardy than the common sort. Freestone, limestone, ironstone, marl, rock crystal, and petriolic schistns, with other bituminous matter indicative of coal, are found here; as are some beautiful specimens of serpentine, variegated with black and green. Besides the animals already enumerated, hogs are bred here in vast numbers, and rabbits are very abundant, more especially in the holmes: otters also are numerous. The fisheries are very productive; more than eighty tons of cod being annually cured for exportation. This branch of trade, together with a considerable manufacture of fine woollen hose, are sources of great profit to the inhabitants. Living, in the presbytery of Shetland and synod of Orkney; patron, Lord Dundas. The church, erected in 1764, is situated at a place called Balcasta. Formerly there were no less than twenty-four chapels in the island, vestiges of which still exist; and at six of them the inhabitants bury their dead to this day. The parochial school was not established till 1805. Here are several handsome mansions, of which Belmont, the seat of Mr. Mowatt, is the principal, and two ancient obelisks useful to mariners.

**UNSTONE, co. Derby.**

P. T. Chesterfield (150) 4½ m. N b W.  
Pop. 574.

A township in the parish of Dronfield and hundred of Scarsdale.

**UNSWORTH, co. Pal. of Lancaster.**

P. T. Bury (195) 3 m. SSE. Pop. with Pa.

A township and chapelry in the parish of Prestwick and hundred of Saltford; living, a curacy in the archdeaconry and diocese of Chester, not in charge; ann. val. P. R. 90*l.*; chapel ded. to St. George; patron, the Rector of Prestwick. Here is a small endowed school, in which ten children are instructed.

**UNTHANK, co. Cumberland.**

P. T. Penrith (283) 5½ m. NW. Pop. 252.

A township in the parish of Skelton, Leath ward.

**UNTHANK, shire of Elgin, S.**

P. T. Elgin (167) 4½ m. NW. Pop. with Pa.

An ancient chapelry now united to the parish of Duffus. Its lonely situation most probably gave rise to its ancient name, Intach. On Ross Isle, near this place, there was formerly a monastery or college of monks, of which the minister of Unthank is supposed to have been the superior.

**UNTHANK, co. Northumberland.**

P. T. Alnwick (308) 13 m. W b S. Pop. 21.

A township in the parish of Alnham and North division of Coquetdale ward.

**UP-AVON, or UPHAVEN, co. Wilts.**

P. T. Pewsey (76) 3½ m. SSW. Pop. 461.  
Fair, Oct. 29, for horses, cows, and sheep.

A parish in the hundred of Swanborough, formerly had a market and two annual fairs, one of which, as well as the market, is discontinued. The living is a dis. vicarage in



he archdeaconry and diocese of Salisbury; valued in K. B. 7*l.* 16*s.* 8*d.*; ann. val. P. R. 90*l.*; church ded. to St. Mary; patron, the Lord Chancellor. Here was formerly a priory of Benedictine monks, founded in the reign of Henry I.

**UPCHURCH**, co. Kent.

P. T. Chatham (30) 5½ m. E b S. Pop. 414.

A parish in the hundred of Milton, lathe of Scray, situated on the south side of the Medway, where at Otterham creek and quay corn produced in the neighbourhood is shipped for exportation. The living is a vicarage in the archdeaconry and diocese of Canterbury; valued in K. B. 11*l.*; patron, All Soul's College, Oxford. The church, which is dedicated to St. Mary, is a handsome structure with a lofty spire which serves as a landmark.

**UP-EXE**, co. Devon.

P. T. Columpton (160) 6 m. SW b W. Pop. 92.

A tithing in the parish of Rewe and hundred of Hayridge.

**UPHALL**, shire of Linlithgow, S.

Edinburgh 11 m. W b S. Pop. 1016.  
Fair, Aug. 1.

A parish including the thriving village of Broxburn, and containing 3120 Scotch acres, with a rich and fertile soil. It occupies a fine strath, through which runs the Burn, or small river Brocks; hence its ancient name Strath-Brox, signifying the Valley of Badgers, which it retained till the seventeenth century, when a new parish church was erected at a place called Uphall. There is an extensive colliery at Houston, the produce of which is of excellent quality and low in price, on account of the facilities afforded by the Union Canal. Quarries of freestone, ironstone, and limestone, are wrought in the neighbourhood, as are many seams of marl, red chalk, fuller's earth, and potter's clay. The living is in the presbytery of Linlithgow and synod of Lothian and Tweeddale; patron, the Earl of Buchan. It was endowed in 1524 by Archdeacon Dingwall, with a mansion and eleven acres of land in the parish. There was formerly a chapel at Bangour, an estate upon which the elegant poet William Hamilton was born.

**UPHAM**, co. Southampton.

P. T. Bishop's Waltham (65) 3 m. NNW. Pop. 493.

A parish in the hundred of Bishop's Waltham, Portsdown division; living, a rectory with the curacy of Durley, in the archdeaconry and diocese of Winchester; valued in K. B. 11*l.* 2*s.* 1*d.*; patron, the Bishop of Winchester. Upham is within the jurisdiction of the Cheney court held at Winchester. Dr. Edward Young, author of the *Night Thoughts*, whose father was rector of this parish, was born here in 1681; he died in 1765, at the age of eighty-four.

**UPHAM**, co. Tipperary, Munster, I.

P. T. Killenaule (96) 2 m. SE. Pop. with Pa.

A village in the parish of Killenaule and barony of Sliebhardsagh.

**UPHILL**, co. Somerset.

P. T. Axbridge (130) 8 m. NW b W. Pop. 270.

A parish in the hundred of Winterstoke, situated on the north side of the river Axe, which here falls into the Bristol Channel. The living is a dis. rectory in the archdeaconry of Wells and diocese of Bath and Wells; valued in K. B. 11*l.* 7*s.*; patron (1829) John Fisher. The church, which is dedicated to St. Nicholas, stands on the summit of a lofty eminence, and has a tower in the centre. Here is also a place of worship for Baptists.

**UP-HOLLAND**, co. Pal. of Lancaster.  
See *Holland Upper*.

**UPLAWMOOR**, shire of Renfrew, S.

P. T. Neilston (54) 3½ m. SSW. Pop. with Pa.

A small manufacturing village in the parish of Neilston.

**UP-LEADON**, co. Gloucester.

P. T. Newent (112) 3 m. E b N. Pop. 182.

A parish in the hundred of Botloe, situated on the river Leadon; living, a curacy in the archdeaconry of Hereford and diocese of Gloucester; certified value 14*l.*; ann. val. P. R. 82*l.*; church ded. to St. Mary; patron, the Bishop of Gloucester.

**UP-LEATHAM**, N. R. co. York.

P. T. Guisborough (245) 3 m. N b E. Pop. 239.

A parish in the east division of the liberty of Langbaugh, pleasantly situated on a declivity, and commanding a fine prospect of Skelton Castle and the beautiful vale below. The living is a curacy with that of Guisborough, in the archdeaconry of Cleveland and diocese of York, not in charge; ann. val. P. R. 65*l.*; patron, the Curate of Guisborough. Here is a place of worship for Wesleyan Methodists.

**UPLOWMAN**, co. Devon.

P. T. Tiverton (162) 5 m. ENE. Pop. 425.

A parish in the hundred of Tiverton, situated on the river Lowman; living, a rectory in the archdeaconry and diocese of Exeter; valued in K. B. 21*l.* 0*s.* 10*d.*; church ded. to St. Peter; patrons (1829) John Sillifant, and T. Hngo, Esqrs.

**UP-LYME**, co. Devon.

P. T. Lyme Regis (143) 1 m. NNW. Pop. 348.

A parish in the hundred of Axminster, containing extensive beds of blue and white lias, applicable to building, paving, or burning into lime. The living is a rectory in the archdeaconry and diocese of Exeter; valued in K. B. 20*l.* 8*s.* 11½*d.*; church ded. to St. Peter and St. Paul; patron (1829) the Rev. H. T. Tucker.

**UPMINSTER**, co. Essex.

P. T. Hornchurch (14) 1½ m. ESE. Pop. 952.

A parish in the hundred of Chafford; living, a rectory in the archdeaconry of Essex and diocese of London; valued in K. B. 26*l.* 13*s.* 4*d.*; church ded. to St. Lawrence;

patron (1829) W. Holden, Esq. Here is also a place of worship for Independents.

**UP-OTTERY**, co. Devon.

P. T. Honiton (148)  $5\frac{1}{2}$  m. NNE. Pop. 886. Fairs, March 17 and Oct. 24, for cattle.

A parish in the hundred of Axminster; living, a vicarage in the archdeaconry and diocese of Exeter; valued in K. B. 15*l.* 5*s.* 7 $\frac{1}{2}$ *d.*; church ded. to St. Mary; patrons, the Dean and Chapter of Exeter. Here are also places of worship for Baptists and Calvinistic Methodists.

**UPPERBY**, or **UPRIGHTBY**, co. Cumberland.

P. T. Carlisle (301) 2 m. S b E. Pop. 340.

A township in the parish of St. Cuthbert and within the liberties of the city of Carlisle, containing two linen manufactories and a corn-mill.

**UPPERCROSS**, co. Dublin, Leinster, I.

Pop. 21,206.

One of the nine baronial sections into which the county is partitioned. It comprises ten parishes, part of the city of Dublin, the suburban villages of Harold's Cross, Ranelagh, Rathmines, and Milltown, the distant hamlets of Tallaght and Dalkey, and the yet more remote of Ballymore-Eustace and Rathcoole.

**UPPER QUARTER**, co. Derby.

P. T. Bakewell (153)  $8\frac{1}{2}$  m. SW. Pop. 848.

A township in the parish of Hartington and hundred of Wirksworth.

**UPPERTHIRD**, co. Waterford, Munster, I.

Pop. 23,340.

One of eight baronies into which the county is separated. It includes thirteen parishes, part of the market-town of Clonmel, besides the smaller places of Kilmacthomas and Portlaw.

**UPPINGHAM**, co. Rutland.

London 89 m. NNW. Pop. 1630. M. D. Wed. Fairs, March 7 and July 7, for horses, horned cattle, and coarse linen cloth.

A market-town and parish in the hundred of Martinsley. It is situated on an eminence, from which its name is derived, and consists chiefly of one street, with a square area in the centre; the houses are commodious and well built. By statute of the 11th of Henry VII., the standard of weights and measures for the county is kept here. The living is a rectory in the archdeaconry of Northampton and diocese of Peterborough; valued in K. B. 20*l.* 0*s.* 10*d.*; patron, the Bishop of London. The church, which is dedicated to St. Peter and St. Paul, is a spacious structure in the ancient Gothic style, with a lofty spire, and contains several handsome monuments. Here are also places of worship for Independent and Wesleyan Methodists. A free grammar-school and an hospital for poor men were founded in 1584, by the Rev. Robert Johnson, archdeacon of Leicester. Dr. Charles Manners Sutton, late Archbishop of Canterbury; Lord Manners, late chancellor of Ireland; Henry

Ferne, D. D., bishop of Chester, and several other eminent persons, were educated at this school.

**UPPINGTON**, co. Montgomery, N. W.

P. T. Shrewsbury (153) 8 m. NW. Pop. 133.

A township in the parish of Alberbury and barony of Caus.

**UPPINGTON**, co. Salop.

P. T. Wellington (142)  $3\frac{1}{2}$  m. WSW. Pop. 111.

A parish in the Wellington division of the hundred of Bradford South; living, a curacy and a peculiar in the diocese of Lichfield and Coventry, not in charge; ann. val. P. R. 69*l.*; church ded. to the Holy Trinity; patron (1829) — Kynaston, Esq.

**UPSALL**, N. R. co. York.

P. T. Guisborough (245) 4 m. W. Pop. 16.

A township in the parish of Ormesby and east division of the liberty of Langbaugh.

**UPSALL CASTLE**, N. R. co. York.

P. T. Thirsk (217) 4 m. NNE. Pop. 118.

A township in the parish of South Kilvington and wapentake of Birdforth. Here are some remains of a castle of the Mowbrays, which subsequently became the residence of the Scroops.

**UPSHIRE**, co. Essex.

London 12 m. N b E. Pop. 739.

A hamlet in the parish of Waltham Abbey and hundred of Waltham. Here is a place of worship for Wesleyan Methodists.

**UPSAND**, N. R. co. York.

P. T. Ripon (212) 6 m. N. Pop. with Kirklington township.

A township in the parish of Kirklington and wapentake of Hallikeld.

**UPTON**, co. Berks.

P. T. East Ilsley (54) 5 m. NNE. Pop. 215.

A chapelry in the parish of Blewbury and hundred of Moreton; living, a curacy, subordinate to the vicarage of Blewbury, in the archdeaconry of Berks and diocese of Salisbury, not in charge; patronage with Blewbury vicarage.

**UPTON**, co. Buckingham.

P. T. Slough (20) 1 m. SE. Pop. with Chalvey hamlet 1268.

A parish in the hundred of Stoke; living, a dis. vicarage in the archdeaconry of Buckingham and diocese of Lincoln; valued in K. B. 6*l.* 17*s.*; church ded. to St. Laurence; patron, the Lord Chancellor.

**UPTON**, co. Pal. of Chester.

P. T. Chester (183) 2 m. N. Pop. 206.

A township in the parish of St. Mary and hundred of Broxton.

**UPTON**, co. Pal. of Chester.

P. T. Macclesfield (167)  $1\frac{1}{2}$  m. NW. Pop. 52.

A township in the parish of Prestbury and hundred of Macclesfield.

**UPTON**, or **OVER-CHURCH**, co. Pal. of Chester. See *Over-Church*.

**UPTON**, co. Gloucester.

P. T. Wickwar (111)  $3\frac{1}{2}$  m. ESE. Pop. 548.



A tithing in the parish of Hawkesbury and upper division of the hundred of Grumbald's Ash. Here is a place of worship for Wesleyan Methodists.

UPTON, co. Huntingdon.

P. T. Huntingdon (59) 6 m. NW. Pop. 151.

A parish in the hundred of Leightonstone; living, a rectory, with that of Coppingford, in the archdeaconry of Huntingdon and diocese of Lincoln, not in charge; church ded. to St. Margaret; patronage with Coppingford rectory.

UPTON, co. Leicester.

P. T. Market Bosworth (106) 4 m. SW. Pop. 141.

A township in the parish of Sibson and hundred of Sparkenhoe.

UPTON, co. Lincoln.

P. T. Gainsborough (149) 5 m. SE b E. Pop. 392.

A parish in the east division of the wapentake of Well, parts of Lindsey; living, a dis. vicarage in the archdeaconry of Stow and diocese of Lincoln; valued in K. B. 7*l.* 4*s.* 2*d.*; ann. val. P. R. 141*l.* 13*s.* 6*d.*; church ded. to All Saints; patron (1829) Sir W. A. Ingilby, Bart. Here is also a place of worship for Wesleyan Methodists.

UPTON, co. Norfolk.

P. T. Acle (121) 2 m. N. Pop. with Fishley 465.

A parish in the hundred of Walsham; living, a dis. vicarage, with that of Ranworth, in the archdeaconry and diocese of Norwich; valued in K. B. 5*l.*; church ded. to St. Margaret; patronage with Ranworth vicarage.

UPTON, co. Northampton.

P. T. Wandsford (88) 2 m. ENE. Pop. 103.

A chapelry in the parish of Castor and liberty of Peterborough; living, a curacy, subordinate to the rectory of Castor, exempt from visitation, and in the diocese of Peterborough, not in charge; chapel ded. to St. John the Baptist; patronage with Castor rectory. In the vicinity is an excellent stone-quarry, resembling that at Ketton.

UPTON, co. Northampton.

P. T. Northampton (66) 2½ m. W. Pop. 45.

A parish in the hundred of Nobottle Grove, situated on the east side of the river Nen; living, a curacy, subordinate to the rectory of St. Peter's, Northampton, in the archdeaconry of Northampton and diocese of Peterborough, not in charge; church ded. to St. Michael; patronage with St. Peter's Northampton rectory. Here are some remains of a castle, erected by Simon de St. Lig.

UPTON, co. Nottingham.

P. T. Southwell (132) 3 m. E. Pop. 432.

A parish in the liberty of Southwell and Scrooby, containing a considerable starch manufactory; living, a dis. vicarage, and a peculiar of Southwell, in the diocese of York; valued in K. B. 4*l.* 11*s.* 5½*d.*; ann. val. P. R. 64*l.*; patron, Southwell College Church. The church, which is dedicated to

St. Peter, is endowed with 20*l.* per annum, for keeping it in repair, and the surplus is given to poor soldiers travelling through the place.

UPTON, co. Nottingham.

P. T. Tuxford (137) 4 m. N b E. Pop. with Pa.

A hamlet in the parish of Headon and South Clay division of the wapentake of Bassetlaw.

UPTON, co. Oxford.

P. T. Burford (72) 1 m. W. Pop. with Signet 277.

A hamlet in the parish of Burford and hundred of Bampton.

UPTON, co. Pembroke, S. W.

P. T. Pembroke (261) 3½ m. NE. Pop. 12.

A hamlet in the parish of Nash and hundred of Narbeth. Here is a chapel-of-ease to the parish church. Area of chapelry, 310 acres of land. In the immediate neighbourhood are the ruins of a fine castellated mansion, formerly the residence of the Mellifonts.

UPTON, co. Somerset.

P. T. Dulverton (164) 4 m. E b N. Pop. 297.

A parish in the hundred of Williton and Freemanors; living, a curacy in the archdeaconry of Taunton and diocese of Bath and Wells; certified value 6*l.* 13*s.* 4*d.*; ann. val. P. R. 108*l.*; church ded. to St. James; patron (1829) T. Hellings, Esq.

UPTON, co. Warwick.

P. T. Kineton (83) 5 m. SE b S. Pop. with Pa.

A township in the parish of Ratley and Burton Dasset division of the hundred of Kington.

UPTON, W. R. co. York.

P. T. Pontefract (177) 6 m. S b E. Pop. 184.

A township in the parish of Badsworth and upper division of the wapentake of Osgoldcross. In the neighbourhood are lime-works.

UPTON, BISHOP'S, co. Hereford.

P. T. Ross (120) 5 m. NE b E. Pop. 613.

A parish in the lower division of the hundred of Greytrees; living, a vicarage in the archdeaconry and diocese of Hereford; valued in K. B. 8*l.* 17*s.* 6*d.*; church ded. to St. John the Baptist; patrons, the Dean and Chapter of Hereford. Here is a charity-school.

UPTON CRESSETT, co. Salop.

P. T. Bridgenorth (139) 5 m. W b S. Pop. 69.

A parish in the hundred of Stottesden; living, a dis. rectory in the archdeaconry of Salop and diocese of Hereford; valued in K. B. 4*l.* 15*s.* 2½*d.*; church ded. to St. Michael; patron (1829) Miss Cressett.

UPTON GREY, co. Southampton.

P. T. Odiham (40) 3½ m. WSW. Pop. 388.

A parish in the hundred of Bermondspit, Basingstoke division; living, a curacy in the archdeaconry and diocese of Winchester, not in charge; patron, Queen's College Oxford.

**UPTON HELION, co. Devon.**

P. T. Crediton (180) 3 m. NNE. Pop. 163.

A parish in the hundred of West Budleigh; living, a rectory in the archdeaconry of Devon and diocese of Exeter; valued in K. B. 10*l.* 6*s.* 8*d.*; church ded. to St. Nicholas; patron (1829) Joseph Polson, Esq.

**UPTON, ST. LEONARD, co. Gloucester.**

P. T. Gloucester (104) 3 m. SE b S. Pop. 895.

A parish in the middle division of the hundred of Dudstone and King's Barton; living, a curacy in the archdeaconry and diocese of Gloucester; certified value 20*l.*; patron, the Bishop of Gloucester.

**UPTON LOVELL, co. Wilts.**

P. T. Warminster (96) 6 m. ESE. Pop. 230.

A parish in the hundred of Heytesbury; living, a rectory in the archdeaconry and diocese of Salisbury; valued in K. B. at 17*l.* 18*s.* 11½*d.*; patron, the Lord Chancellor. On Upton Lovell down is a single intrenchment, of about two acres, called Knook Castle; and near it is a large barrow, called Golden Barrow, from the number of gold ornaments discovered in it. On the summit of a hill, north-west of Elder Valley, is a large tumulus, called Bowls Barrow; it is 150 feet long, ninety broad, and ten and a half feet high, and on being opened, it was found to contain fourteen human skeletons.

**UPTON MAGNA, co. Salop.**

P. T. Shrewsbury (153) 4 m. E. Pop. 667.

A parish in the Wellington division of the hundred of Bradford South; living, a rectory, with the curacy of Withington, in the archdeaconry of Salop and diocese of Lichfield and Coventry; valued in K. B. 12*l.*; church ded. to St. John the Baptist; patron (1829) the Rev. Corbet Browne. The Shrewsbury Canal passes here.

**UPTON NOBLE, or LOVEL, co. Somerset.**

P. T. Bruton (109) 3½ m. NNE. Pop. 285.

A parish in the hundred of Bruton; living, a curacy, subordinate to the rectory of Batcombe, in the archdeaconry of Wells and diocese of Bath and Wells, not in charge; patronage with Batcombe rectory. Here is also a place of worship for Wesleyan Methodists.

**UPTON PYNE, co. Devon.**

P. T. Exeter (164) 4 m. N b W. Pop. 431.

A parish in the hundred of Wonford, situated on the north bank of the river Exc; living, a rectory in the archdeaconry and diocese of Exeter; valued in K. B. 23*l.* 6*s.* 8*d.*; patron (1829) Sir S. H. Northcote, Bart. Poor children are instructed by means of a small bequest.

**UPTON, SCUDAMORE, co. Wilts.**

P. T. Warminster (96) 2 m. N. Pop. 343.

A parish in the hundred of Warminster; living, a rectory in the archdeaconry and diocese of Salisbury; valued in K. B. at 16*l.* 7*s.* 1*d.*; church ded. to St. Mary; patron, Queen's College, Oxford.

**UPTON-UPON-SEVERN, co. Worcester.**

London 111 m. NW b W. Pop. 2319. M. D. Thurs. Fairs, 1st Thurs. aft. Midlent; Thurs. in Whitsun-week, for horses, cattle, and sheep; July 10 and Thurs. bef. Oct. 2, for horses, cattle, sheep, and leather.

A market-town and parish in the lower division of the hundred of Pershore. It is situated on the right bank of the river Severn, which is here navigable for vessels of 100 tons burden, and is crossed by a stone bridge of six arches. The town, which contains a subscription library, is neatly built, and the streets are well paved. Here is a harbour for barges, and a wharf on the river for the convenience of loading and unloading; and a considerable quantity of cider, brought from Hereford and other places, is here shipped for different parts of England. A handsome market-house, including an assembly-room and chambers for the meetings of the magistrates, is about to be erected by subscription. A manorial court is held occasionally, and petty sessions once a fortnight. The living is a rectory in the archdeaconry and diocese of Worcester; valued in K. B. 27*l.*; patron, the Bishop of Worcester. The church, which is ded. to St. Peter and St. Paul, is a handsome structure, with a tower surmounted by a cupola; it was erected in 1758. Here is also a place of worship for Baptists. A charity-school, for the instruction of fifteen girls, was founded and endowed in 1718, and a boys' school was added to it in 1797, by means of a subsequent bequest: they are now incorporated into two national schools, are further supported by subscription, and about 160 children are educated. Upton suffered much during the civil wars, at which time its bridge was partly broken down, and a battery erected in the churchyard, to prevent the approach of the parliamentary forces; but the plan was unsuccessful, and the army entered the town. The church also suffered severely, and was at length taken down in 1756, and replaced by the present edifice. This town gave birth to Dr. John Dee, a celebrated astrologer in the reign of Elizabeth.

**UPTON SNODSBURY, co. Worcester.**

P. T. Worcester (111) 6 m. E b S. Pop. 291.

A parish in the upper division of the hundred of Pershore; living, a dis. vicarage in the archdeaconry and diocese of Worcester; valued in K. B. 8*l.*; ann. val. P. R. 113*l.* 15*s.*; church ded. to St. Kenelme; patron (1829) the Rev. Henry Green.

**UPTON WARREN, co. Worcester.**

P. T. Droitwich (116) 3 m. NNE. Pop. 463.

A parish in the upper division of the hundred of Halfshire; living, a rectory in the archdeaconry and diocese of Worcester; valued in K. B. 11*l.* 2*s.* 3½*d.*; church ded. to St. Michael; patron (1829) Thomas Price, Esq. Here is an endowed school, and an annuity of 10*l.* for apprenticing in London a poor boy of this parish.



## UPTON WATERS, co. Salop.

P. T. Wellington (142) 6 m. N b W.  
Pop. 165.

A parish in Wellington division of the hundred of Bradford, South; living, a dis. rectory in the archdeaconry of Salop and diocese of Lichfield and Coventry; valued in K. B. 3*l.* 17*s.* 3½*d.*; church ded. to St. Michael; patron, the Lord Chancellor.

## UPWAY, co. Dorset.

P. T. Dorchester (119) 4½ m. SW b S.  
Pop. 485.

A parish in the liberty of Wabyhouse, Dorchester division; living, a rectory in the archdeaconry of Dorset and diocese of Bristol; valued in K. B. 18*l.* 3*s.* 1½*d.*; patron, the Bishop of Salisbury. The church, which is dedicated to St. Laurence, has an embattled tower, ornamented with pinnacles. In the neighbourhood are extensive quarries of flagstone and tilestone. At the foot of a steep hill, near the church, rises the small river Way, which runs through the parish and falls into the sea at Weymouth.

## UPWELL, eos. Cambridge and Norfolk.

P. T. Wisbeach (94) 6 m. SE. Pop. 3782.

A parish partly in the hundred of Wisbeach, county of Cambridge, and partly in the hundred of Claekclose, county of Norfolk, situated on the river Nene, by which the productions of the extensive garden-grounds here are conveyed to the markets of the various towns on its banks. The living is a rectory with the curacy of Welney, in the archdeaconry of Norfolk and diocese of Norwich; valued in K. B. 16*l.*; church ded. to St. Peter; patron (1829) R. G. Townley, Esq. Here is also a place of worship for Wesleyan Methodists.

## UPWOOD, co. Huntingdon.

P. T. Ramsey (69) 3 m. SW b W. Pop. 388.

A parish in the hundred of Hurstingstone; living, a curacy in the archdeaconry of Huntingdon and diocese of Lincoln, not in charge; ann. val. P. R. 30*l.*; church ded. to St. Peter.

## URCHFONTE, co. Wilts.

P. T. East Lavington (90) 3 m. NE.  
Pop. 1294.

A parish in the hundred of Swanborough; living, a dis. vicarage with the curacy of Stert, in the archdeaconry and diocese of Salisbury; valued in K. B. 15*l.* 15*s.* 10*d.*; church ded. to St. Michael; patrons, the Dean and Canons of Windsor.

## UREGARE, co. Limerick, Munster, I.

P. T. Bruff (133) 2½ m. SE. Pop. 1618.

A parish in the barony of Coshma, but extending a short distance into that of Small County; living, a vicarage in the diocese of Limerick and archdiocese of Cashel; valued in K. B. 6*l.* 3*s.* 4*d.* No church, parsonage, or glebe, attached to this parish; patron, the Representatives of Sir Ceeil Wray.

## URGLIN, co. Carlow, Leinster, I.

P. T. Carlow (49) 3 m. NE. Pop. 846.

A parish in the barony of Catherlough; living, a rectory united with Grangeforth and Killerick, in the diocese of Leighlin and archdiocese of Dublin; patron, the Bishop.

## URLINGFORD, co. Killkenny, Leinster, I.

P. T. Johnstown (80) m. Pop. 2124. Fairs, May 12; Aug. 15; and Oct. 12.

A village in the parish of Urlingford and barony of Galmoy; living, a rectory and vicarage, forming part of the corps of the deanery.

## URMSTON, co. Pal. of Lancaster.

P. T. Manchester (182) 6 m. SW b W.  
Pop. 615.

A township in the parish of Flixton and hundred of Salford. Ten poor children are taught to read, by means of a small bequest. John Collier, commonly called Tim Bobbin, the author of the "Lancashire Dialect," was born here in 1708.

## URNEY, co. Cavan, Ulster, I.

P. T. Cavan (63) adjacent. Pop. 2886.

A parish in the upper half of Loughtee barony; living, a vicarage in the diocese of Killmore and archdiocese of Armagh; valued in K. B. 6*l.*; and, by commutation for tithes, 178*l.* 16*s.* 11*d.* annually. It is united with the parish of Annagaliffe; patron, the Bishop.

## URNEY, co. Tyrone, Ulster, I.

P. T. Strabane (136) 5 m. SW. Pop. 6349.

A parish partly in the barony of Strabane and partly in the barony of Raphoe, in the county of Donegal, situated upon the river Foyle; living, a rectory in the diocese of Derry and archdiocese of Armagh; valued in K. B. 13*l.* 6*s.* 8*d.*; and, by commutation for tithes, 700*l.* annually. It possesses a church, parsonage, and glebe of 331 acres; patron, the Bishop. Here is a freeschool of sixteen pupils.

## URPETH, co. Pal. of Durham.

P. T. Durham (258) 9½ m. N b W. Pop. 650.

A township in the parish of Chester-le-Street and middle division of Chester ward. The inhabitants are chiefly employed in the extensive coal-mines in the vicinity.

## URQUHART, shire of Elgin, S.

P. T. Fochabers (153½) 4½ m. NW.  
Pop. 1093.

A parish about four miles in length and three in breadth, stretching along the coast of the Moray Firth, between the rivers Lossie and Spey, but possessing neither harbour or creek. The surface on the south-west is undulated and more elevated than the north-west district, from which there is reason to suppose the sea has receded at some remote period. The soil is sandy, but agriculture has recently made rapid advances towards perfection. Four-fifths of the land belong to the Earl of Fife, who has covered about 2500 acres with plantations highly ornamental to the scenery around his noble mansion, the House of Innes. Loch Cotts, in this parish, abounds with pike and is frequented by vast numbers

of swans and other wild fowl; and Loch Nabeau, which forms the boundary on the side of Lanbride, is beautifully fringed with wood. The living is in the presbytery of Elgin and synod of Moray; patron, the Earl of Fife. The priory of Urquhart was founded in 1125 by David I. in honour of the Holy Trinity; it was dependent on the Abbey of Dunfermline till the middle of the fourteenth century, when it was annexed to Pluscarden. The site has been converted into arable land, and the well that supplied its inmates with water is the only remaining vestige. The ancient family of Innes, whose annals are marked with great calamities, were formerly the chief proprietors here.

URQUHART, shire of Inverness, S.

P. T. Fort Augustus (131) 18 m. NE b N.  
Pop. 2786.

A parish with the ancient chapelry of Glenmoriston united, thirty miles in length, and averaging ten in breadth. It comprehends the rich straths of Urquhart and Glenmoriston, which, extending westward from Loch Ness, are divided from each other by a ridge of lofty mountains, stretching in the same direction, and rising at a point, named Mealfuarmonie, to an elevation of 3060 feet above the level of the sea. The surface exhibits a diversity of landscape, perhaps unequalled either in extent, grandeur, or picturesque beauty; for at one view may be traced pleasing alternations of hill and dale; naked rocks terminating in lofty crags; precipices covered with natural wood; flourishing plantations; and fertile plains watered by the rivers, Moriston, Emeric, and Coiltie, which in their course form the magnificent cascades of Divach and Moral, besides several others, and ultimately fall into Loch Ness. There is a substantial bridge of three arches over the Coiltie, at a place called Borlam. On a rock, projecting into Loch Ness, are the ruins of the ancient royal fort, or castle of Urquhart, once possessed by the Cumyns, who gallantly defended it against the English in 1303 and 1304; it was strongly fortified with a rampart, fosse, and drawbridge, and could accommodate a garrison of 600 men. At the lower end of the valley are some remains of a hospital of Knights Templars. The living is in the presbytery of Abertarf and synod of Glenelg; patron, the Earl of Seafield. The parish church, dedicated to St. Mary, stands at Killmore, near the lower end of the strath of Urquhart. There are also two places of worship in Glenmoriston, and a chapel at Meikly; service in each of them is performed in Gaelic, the prevailing language here. The chief mansions in this parish are Corrimony, a commodious old seat of the Grants; and Invermoriston, which is delightfully situated at the mouth of the river Moriston.

URQUHART, shires of Nairn and Ross, S.

P. T. Dingwall (174½) 2 m. NE. Pop. 2822.  
Fairs, four annually.

A parish with that of Wester Logie united,

about nine miles and a half in length, and three and a half in breadth, stretching along the south-eastern side of the Firth of Cromarty, as far as the mouth of the river Conan, which here falls into the sea. It lies partly in each of the shires above named, and includes the district and village of Ferintosh, which was formerly noted for the privilege it possessed of distilling the celebrated whiskey so called, free of the excise laws; but this right was purchased by government in 1786 for 20,000*l*. The surface of the parish is tolerably level, and pleasingly diversified by fertile fields, verdant pastures, and flourishing plantations of forest-trees, particularly around Findon, the ancient seat of Sir R. Mackenzie, Bart.; Cononside, the elegant modern residence of Sir Hector Mackenzie, Bart., and Ferintosh, belonging to Mr. Forbes. Extensive quarries of an excellent freestone are worked here. At the east end of the parish is the ferry of Foulis; and near the western extremity is that of Scuddale, over the Conon, on the high road between Beany and Dingwall. The living is in the presbytery of Dingwall and synod of Ross; patron, Forbes of Culloden. The present church was erected not many years ago, on a more eligible site than the former occupied; that of Wester Logie is in ruins. Besides the parochial school, the society for propagating Christianity have established two others, in support of which the proprietors of the soil voluntarily contribute. On an eminence, near the western boundary, is a Druidical circle; and in the south-west part of the parish, on an elevated moor, are several tumuli.

URR, or ORR, stewartry of Kirkcudbright, S.

P. T. Castle Douglas (87) 3½ m. NE.  
Pop. 2862.

A parish intersected by the great road from Dumfries to Port Patrick, and containing about 12,000 acres, the greater proportion of which is land, and very productive in corn and pasturage. It is bounded on the south by the Solway Firth, and on the west by the river Urr, which has its source in the loch so called, and is navigable for small vessels up to Dalbeattie, a village rising into considerable importance, where much corn and cattle raised in the parish are shipped for exportation. Limestone and marl abound here, but fuel is scarce. The living is in the presbytery and synod of Dumfries; patron, the Crown. The church is a neat structure. On the ancient estate of the family of Herries are the remains of several chapels and many tombstones of those who suffered military execution in the time of Charles I. There was an old castle belonging to the Seatons near Loch Urr; and on the west bank of the river is the Moat of Urr, or Mount, resembling the Tinewold in the Isle of Man, whereon the national councils and courts of judicature were held when Galloway was an indepen-



dent state. Vestiges of ancient fortifications are to be met with and a variety of Roman coins have been discovered within the parish.

**URRAY**, shires of Ross and Inverness, S.

P. T. Dingwall (174½) 5 m. SSW. Pop. 2731.

A parish with the ancient parish of Kilchrist united, seven miles in length, and varying from three to six in breadth; besides a small detached portion in Strath Conan, lying eighteen miles distant. The general appearance of this district is pleasing, being diversified by fertile fields, intersected by the rivers Orin, Conan, Garve, Lichart, and Meig, barren moors, natural wood, extensive plantations, and several mansions, of which the principal is Braan Castle, the seat of Lord Seaforth. The living is in the presbytery of Dingwall and synod of Ross; patron, the Crown. The church is a handsome substantial structure. Besides the parochial school, there is one established by the society for propagating Christianity.

**URSWICK, GREAT, or MUCH**, co. Pal. of Lancaster.

P. T. Ulverstone (273) 3 m. SW b S.  
Pop. 787.

A parish in the hundred of Lonsdale, north of the sands; living, a dis. vicarage in the archdeaconry of Richmond and diocese of Chester; valued in K. B. 7*l.* 17*s.* 6*d.*; ann. val. P. R. 45*l.* 10*s.*; patrons, the Parishioners. The church, which is ded. to St. Michael, is situated near a deep circular lake half a mile in diameter. The grammar-school, in which forty boys are instructed, was founded and endowed in 1580, by William Marshall.

**URSWICK, LITTLE**, co. Pal. of Lancaster.

P. T. Ulverstone (273) 3½ m. SW b S.  
Pop. with Pa.

A township in the parish of Great Urawick and hundred of Lonsdale, north of the sands.

**USAN**, shire of Forfar, S.

P. T. Montrose (70) 2 m. SSE.  
Pop. with Pa.

A fishing village in the parish of Craig, and within the jurisdiction of the port of Montrose, situated on the coast of the German Ocean. Its name is said to be a contraction for Ulysses' Haven. A considerable manufacture of salt is established here, and there is a quadrangular tower, thirty feet high, built by the late Dr. Scott as a mark for fishing boats.

**USHLAWREOED**, co. Monmouth.

P. T. Newport (148) 16 m. NW. Pop. 3640.

A hamlet in the parish of Bedwelty and hundred of Wentlloog.

**USK**, co. Monmouth.

Pop. 9012.

A hundred situated in the centre of the county between the rivers Usk and Avon; it contains twenty-one parishes, including the market-towns of Caerleon and Usk, from the latter of which it takes its name.

**USK**, co. Monmouth.

London 142 m. W b N. Pop. 1338. M. D. Fri. Fairs, April 20, for wool; June 20; Oct. 29; and Mond. bef. Christmas-day, for horses, lean cattle, and pedlery. A cattle market is held on the first Mond. in each month. Memb. of Pt. 1.

A borough, market-town, and parish in the upper division of the hundred of Usk. The town, which is of great antiquity and anciently a Roman station, is pleasantly situated on the river Usk, over which is a stone bridge of five circular arches. It consists of several streets, composed of detached houses, with intervening gardens and orchards. The town hall was erected at the expense of the Duke of Beaufort, and is a handsome building over the market-place. The prison has been enlarged and a treadmill erected by the county at an expense of about 600*l.* Some of the inhabitants are employed in a small manufactory of japan ware, some are engaged in husbandry, and others in the salmon-fishery. This borough returns one member to parliament, who is elected by the burgesses of Usk, conjointly with those of Monmouth and Newport; the number of voters is unlimited. The government of the town is vested in a portreeve, recorder, and burgesses, with four constables; the portreeve, who afterwards becomes an alderman, is elected from among the burgesses, who are chosen by the recorder, and the constables are appointed at a borough-leet held annually. The portreeve possesses magisterial authority, the county magistrates having concurrent jurisdiction. The quarter sessions for the county and the petty sessions for the division are held here; also a court-leet once a fortnight, at which the portreeve and recorder preside. The living is a dis. vicarage in the archdeaconry and diocese of Llandaff; valued in K. B. 10*l.* 10*s.*; patron (1829) Mr. Williams. The church, which is dedicated to St. Mary, was formerly conventual, it contains several ancient monuments; appears to be of Anglo-Norman origin, and was originally cruciform, but has undergone many alterations. Here are also places of worship for Independent and Wesleyan Methodists and Roman Catholics. The free grammar-school was founded and endowed by Roger Edwards in 1624, for an unlimited number of boys, with a bequest for sending one poor scholar to the university of Oxford. A writing school has been added to this foundation by a decree in chancery. A national school is supported by subscription. Almshouses for twenty-four poor persons, with a weekly allowance of 2*s.* 6*d.* each, have been erected near the priory, which was founded by one of the Earls of Clare, and of which a few remains are still in existence. The ancient castle was partly destroyed by the parliamentary forces during the civil wars; the ruins, which stand on an abrupt eminence east of the river, consist of the exterior walls and a tower gateway, with several apartments, one of which appears to have been the baronial

hall; the area, of considerable extent, is surrounded by straight walls flanked with round and square towers.

**USKE**, co. Killdare, Leinster, I.

P. T. Killecullen (26) 5 m. S. Pop. 893.  
Fairs, Thurs. bef. May 12, and 1st Thurs. and Fri. in Oct.

A parish in the united baronies of Narragh and Rheban; living, a rectory and vicarage, being one of the parishes forming the union of Dnukavin, in the dioceses of Dublin and Glendalough and archdiocese of Dublin; valued in K. B. 11*s.*; and, by commutation for tithes, 77*l.* 17*s.* annually; patron, the Archbishop of Dublin.

**USKEANE**, co. Tipperary, Munster, I.

P. T. Borris-o-keane (91) 2 m. NE.  
Pop. 1097.

A parish in the barony of Lower Ormond; living, a vicarage united with that of Ballinagarry, in the diocese of Killaloe and archdiocese of Cashel; valued in K. B. 1*l.*; patron, the Bishop.

**USMASTON**, co. Pembroke, S. W.

P. T. Haverfordwest (251) 1 $\frac{3}{4}$  m. SE.  
Pop. 424.

A parish in the hundred of Dungleddau, adjacent to the banks of the West Cleddau; living, a perpetual curacy, not in charge, in the diocese of St. David's; certified value 5*l.* 10*s.*; and annual value, according to P. R. 35*l.*; patrons, the Prccentor and Chapter of St. David's.

**USSELBY**, co. Lincoln.

P. T. Market Rasen (148) 2 $\frac{1}{2}$  m. NNW.  
Pop. 75.

A parish in the west division of the wapentake of Walshcroft, parts of Lindsey; living, a curacy in the archdeaconry and diocese of Lincoln; certified value 8*l.*; ann. val. P. R. 45*l.*; church ded. to St. Margaret; patron (1829) J. B. Elliott, Esq.

**USWORTH, GREAT and LITTLE**, co. Pal. of Dnrham.

P. T. Gateshead (272) 4 m, SE. Pop. 1365.

A township in the parish of Washington and east division of Chester ward, irregularly built on the declivity of a hill. Here is a place of worship for Wesleyan Methodists; and also an endowed school.

**UTKINTON**, co. Pal. of Chester.

P. T. Tarporley (178) 1 m. NW b W.  
Pop. 531.

A township in the parish of Tarporley and hundred of Eddisbury.

**UTON**, co. Devon.

P. T. Crediton (180) 2 m. WSW.  
Pop. with Pa.

A tithing in the parish and hundred of Crediton.

**UTTERBY**, co. Lincoln.

P. T. Louth (149) 5 m. N b W. Pop. 167.

A parish partly in the wapentake of Louth Eske and partly in that of Ludborough, parts of Lindsey; living, a dis. vicarage in the archdeaconry and diocese of Lincoln; valued in K. B. 5*l.* 6*s.* 8*d.*; ann. val. P. R.

130*l.*; church ded. to St. Andrew; patron (1829) the Rev. L. E. Towne.

**UTTLESFORD**, co. Essex.

Pop. 11,511.

A hundred, comprising the north-western point of the county; the town of Saffron Walden forms the centre, and including which it contains twenty-four parishes.

**UTTOXETER**, co. Stafford.

London 135 m. NW b N. Pop. 4658. M. D. Wed. Fairs, Tues. bef. Old Candlemas; Thurs. in Easter-week; May 6; June 3; July 4 and 31, for horned cattle and sheep; Sept. 1, 19, Nov. 11, and 27, for black colts and horned cattle.

A market-town and parish in the south division of the hundred of Totmonslow. It is a place of great antiquity, and supposed to have been a British settlement previous to the Roman invasion. During the civil wars, from its proximity to Tutbury Castle, it was alternately the head-quarters of the royalist and parliamentary forces. The town is pleasantly situated on a gentle eminence, close to the western bank of the river Dove, over which is an ancient stone bridge of six arches, connecting the counties of Stafford and Derby; it consists of several spacious streets, with a good market-place in the centre, and the houses are in general well built. The extensive meadow and pasture lands in the neighbourhood are extremely fertile and luxuriant; and the rivers and brooks afford trout, grayling, and various kinds of fish. The vicinity of Uttoxeter abounds with iron forges, and the trade has been greatly increased of late years, in consequence of the facility of communication, by means of the inland navigation, which connects this town, not only with the metropolis, but directly or indirectly with every port in the eastern and western ocean. Petty sessions for this division of the hundred are held here every Wednesday, by the county magistrates, who appoint surveyors of the highways, and also constables, headboroughs, &c., in cases where the lords of the different court-leets in the neighbourhood neglect to hold their courts and make the appointments. The living is a dis. vicarage in the archdeaconry of Stafford and diocese of Lichfield and Coventry; valued in K. B. 7*l.* 1*s.* 8*d.*; patrons, the Dean and Canons of Windsor. The church, which is dedicated to St. Mary, has been rebuilt, with the exception of the ancient tower and beautiful and lofty spire. Here are also places of worship for Baptists, the Society of Friends, and Independent and Wesleyan Methodists. Fifteen boys are educated in the free grammar-school, founded by the Rev. Thomas Allen, a celebrated mathematician. A national-school is supported by voluntary contributions. Here are almshouses for twelve poor persons, and a fund amounting to about 60*l.* per annum, for apprenticing poor children. This town gave birth to the distinguished Admiral Lord Gardner, and Sir Simon Degge, the antiquary.



**UWCH-ARTRO, co. Merioneth, N. W.**

P. T. Barmouth (222) 1½ m. N b W.  
Pop. with Pa.

A township in the parish of Llanaber and hundred of Ardudwy, adjacent to the sea-coast.

**UWCH-CRAIG, co. Merioneth, N. W.**

P. T. Barmouth (222) 4 m. NW. Pop. 105.

A hamlet in the parish of Llanddewi-is-y-craig and hundred of Ardudwy, situated upon the sea-coast.

**UWCH-GORFAI, co. Carnarvon, N. W.**

Pop. 6383.

One of the nine hundreds into which the county is divided. The surface is altogether mountainous, and contains some valuable slate-quarries, as well as rich veins of copper-ore. In this hundred are comprised six parishes, besides the villages of Clynnog, Llanllyfni, and Beddgelert.

**UWCH-LLAWR-COED, co. Montgomery, N. W.**

P. T. Newtown (175) 6 m. NW.  
Pop. with Pa.

A township in the parish of Llanwnnog and hundred of Llanidloes.

**UWCH-MYNYDD, co. Merioneth, N. W.**

P. T. Barmouth (222) 1 m. NW.  
Pop. with Pa.

A township in the parish of Llanaber and hundred of Ardudwy.

**UWCHCARREG, co. Montgomery, N. W.**

P. T. Machynllaeth (208). Pop. 370.

A township in the parish and hundred of Machynllaeth.

**UWCHCOED, co. Montgomery, N. W.**

P. T. Machynllaeth (208) 1 m. E. Pop. 463.

A township in the parish of Penegos and hundred of Machynllaeth.

**UXBRIDGE, co. Middlesex.**

London 15 m. W b N. Pop. 2750. M. D. Thurs. and Sat. Fairs, March 25, statute; July 31; Sept. 29, for hiring servants only; and Oct. 10, for horses, cows, and sheep.

A market-town and chapelry in the parish of Hillingdon and hundred of Elthorne. It is situated on the high road to Oxford, occupying a gentle declivity on the banks of the river Colne, which is crossed by two bridges; there is also a bridge over the Grand Junction Canal, which passes through the town, and has warehouses and wharfs on its bank, for the convenience of trade. The town consists principally of one street, about a mile in length, near the centre of which is a large and commodious market-house, erected in 1789. The greater part of the town is only a hamlet of Hillingdon, which continues unpaved, but the remainder is both paved and lighted. It contains a subscription-library and reading-room, called the Uxbridge Book Society, and possessing about 1300 volumes. Manufactories for implements of husbandry and Windsor and garden chairs, are carried on to a considerable extent. On the river are many large corn-mills, affording a great supply of flour to the metropolis, which trade has rendered

Uxbridge remarkable; the market on Thursday is one of the largest in the kingdom for corn: there are also two small breweries, and the general trade of the town is very considerable. To the south-east is a fine soil of brick earth, which extends several miles, and has been sold at 500*l.* or 600*l.* per acre; several hundred persons are employed in burning bricks on these fields. This town was anciently a borough, and was governed by bailiffs till the close of the seventeenth century. It is now under the superintendence of two constables, four headboroughs, and two aleconners, who are elected annually, with a beadle and town-crier. A petty session for the town and eleven adjoining parishes, is held on the first and third Mondays in every month; and a county court of requests, for debts under forty shillings, on the first Tuesday in every month. The living is a curacy, subordinate to the vicarage of Hillingdon, in the archdeaconry of Middlesex and diocese of London, not in charge; patrons (1829) the Trustees of G. Townsend, Esq., to a Fellow of Pembroke College, Oxford. The chapel, which is dedicated to St. Margaret, was erected in the reign of Henry VI.; it consists of a chancel, nave, and two aisles, separated by octagonal pillars and pointed arches, with a low square tower at the north-west end; in the interior are an ancient octagonal stone font, and several fine monuments. Here are also places of worship for Baptists, the Society of Friends, and Independent Methodists. The freeschool was founded in 1809, and is supported by donations and annual subscriptions. The school of industry for Uxbridge and its vicinity was established in 1809, and is for girls only. Several girls are clothed and educated in the Unitarian school, founded in 1812, by Mr. Brooksbank. There are also various other charities for the benefit of poor men and women, and for apprenticing poor children. The town, which is supposed to have been founded about the time of Alfred, was surrounded by a ditch, and appears to have been fortified at an early period; it afterwards had a regular garrison, and during the civil wars, it was the scene of the memorable but unsuccessful negotiation between the king and his Parliament; the conference was held in an ancient brick mansion, at the west end of the town, still called the Treaty House; it has undergone considerable alterations, and is now the Crown Inn, but the spacious room in which the commissioners assembled still remains. Uxbridge gives title of Earl to the Marquis of Anglesea.

**UYA, shire of Orkney and Shetland, S.**

Pop. with Pa.

One of the Shetland islands in the parish of Northmaven, lying to the northward of Rona's Hill, mainland, and defending a good harbour of the same name. It is deemed the most valuable for feeding cattle

and sheep of any island in the parish. The inhabitants are employed in fishing.

UYEA, shire of Orkney and Shetland, S.  
Pop. with Pa.

One of the Shetland islands in the parish of

Unst, situated at the entrance of a commodious harbour of that island, to which it gives name. The common mouse, the bat, the frog, nor the toad, have ever appeared here, and are animals quite unknown to the untravelled natives.

V.

VAILA, shire of Orkney and Shetland, S.  
Pop. with Pa.

One of the Shetland islands in the parish of Walls; lying at the entrance of a secure sound or harbour, much frequented, and to which it gives name. It is about one mile square, and in the centre of it is the House of Melbie, the seat of John Scott, Esq. the proprietor.

VALENTIA, or KILLMORE, ISLAND, co. Kerry, Munster, I.

Dublin 230 m. SW. Pop. of Pa. 2128.

An island off the barony of Iveragh, affording a deep, safe, and sheltered roadstead between its eastern shore and the mainland. This strait is the most secure haven on the Kerry coast, has been improved by the erection of a pier at a place called Reenglass, having eleven feet at low water, and is about to become the station of the American Steam Navigation Company, who expect that their boats shall make the passage to New Brunswick from Valentia Harbour, in one fortnight, upon an average. The surface of the island is prodigiously fertile, and occupies an area of 9600 acres of land. Living, a rectory and vicarage in the united dioceses of Ardfert and Aghadoe, and archdiocese of Cashel, possessing a church and parsonage; patron, the King. This is the best fishing station on the south-west coast, the fishing-ground approaching within one league of the west point of the island; and there is a quarry of roofing-slate, of good colour and quality on the island, at present leased to the Hibernian Mining Company. Oliver Cromwell erected forts at each extremity of the island, in order to command both entrances of the strait. The family of Annesley formerly enjoyed the title of Viscount Valentia.

VALEY, shire of Orkney and Shetland, S.  
Pop. with Pa.

One of the Shetland islands in the parish of Sandsting, lying to the southward of Mainland, and giving name to a sound frequented by vessels employed in the fisheries.

VALLAY, shire of Inverness, S.  
Pop. with Pa.

An island of the Hebrides, forming the northern portion of the parish of North Uist, from which island it is separated only at high water, for when the tide is out they are joined by a flat sand, two miles broad. It is one mile and a half in length, half a

mile in breadth, and very fertile in corn and grass, except in the winter, when the surface is generally covered with sand, blown up by the north-west gales.

VANGE, co. Essex.

P. T. Horndon-on-the-Hill (21) 4 m. NE b E.  
Pop. 124.

A parish in the hundred of Barstable; living, a dis. rectory in the archdeaconry of Essex and diocese of London; valued in K. B. 14l.; church ded. to All Saints; patron (1829) C. Smith, Esq.

VAULDE, co. Hereford.

P. T. Hereford (135) 5½ m. NNE.  
Pop. with Pa.

A township in the parish of Marden and hundred of Broxash.

VAULTERSHOME, co. Devon.

P. T. Devonport (218) 1½ m. S b W.  
Pop. 1222.

A titling in the parish of Maker and hundred of Roborough.

VEARNE, co. Hereford.

P. T. Hereford (135) 6 m. NNE.  
Pop. with Pa.

A township in the parish of Marden and hundred of Broxash.

VEEP, ST. co. Cornwall.

P. T. West Looe (234) 8 m. W b N.  
Pop. 585. Fair, first Wed. after June 16, for cattle and sheep.

A parish in the hundred of West, situated on the eastern bank of the river Fowey, near the Leryn and Penpoll creeks. The royalist cavalry were quartered here a short time previous to the capitulation of the Earl of Essex, with his army, in 1644. The living, is a vicarage in the archdeaconry of Cornwall and diocese of Exeter; valued in K. B. 5l. 0s. 7½d.; church ded. to St. Cyricius; patron (1829) J. Every, Esq. Here are some remains of a chapel formerly belonging to a priory.

VEHEMENTRY, shire of Orkney and Shetland, S.

Pop. with Pa.

One of the Shetland islands in the parish of Sandsting, affording pasturage for cattle and sheep.

VENN OTTERY, co. Devon. See *Fenn Ottery*.

VENTRY, co. Kerry, Munster, I.

P. T. Dingle (214) 5 m. W. Pop. 2298.

A village and parish in the barony of Corkaguiney, situated upon Ventry Harbour;



living, a rectory and vicarage in the united dioceses of Ardfert and Aghadoe and archdiocese of Cashel; annual value, by commutation for tithes, 120*l.*; patron, the Representative of the Rev. J. Crosbie.

**VERLEY**, eo. Essex.

P. T. Colchester (51) 8 m. SSW. Pop. 53.

A parish in the hundred of Winstree; living, a dis. rectory, in the archdeaconry of Essex and diocese of London; valued in K. B. 7*l.* 13*s.* 4*d.*; church ded. to St. Mary; patron, the Bishop of London. Verley Creek is navigable on the east to the North Sea.

**VERNHAM'S DEAN**, eo. Southampton.

P. T. Andover (63) 3 m. N b W. Pop. 623.

A parish in the hundred of Pastrow, Kingsclere division; living, a curacy subordinate to the vicarage of Hurstbourn Tarrant, in the archdeaconry and diocese of Winchester; of the certified value of 41*l.* 9*s.* 2*d.* Here is a place of worship for Wesleyan Methodists. This parish is within the jurisdiction of the Cheney Court, held at Winchester, for the recovery of debts.

**VERYAN**, eo. Cornwall.

P. T. Tregoney (253) 4 m. S b W. Pop. 1421.

A parish in the west division of the hundred of Powder, situated near the English Channel; living, a vicarage in the archdeaconry of Cornwall and diocese of Exeter; valued in K. B. 19*l.*; church ded. to St. Symphoriana; patrons, the Dean and Chapter of Exeter. A school is supported by subscription, and 10*l.* a-year given by the Society for promoting Christian Knowledge.

**VICARSTOWN**, Queen's County, Leinster, I.

P. T. Erno (44) m. NE. Pop. not specified.

A village in the barony of Portneinch. The Athy branch of the Grand Canal from Lowton passes through this place.

**VIGEANS, ST.**, shire of Forfar, S.

P. T. Arbroath (56) 1 m. N. Pop. 5583.

A parish, seven miles in length, about three and a half in breadth, and containing 9385 Scotch acres, intersected by the river Brothock, and upon the whole well cultivated and fertile. It is bounded on the east by the German Ocean, includes the fishing-village of Auehmithie, and comprehends a considerable portion of the town of Arbroath, with which it largely participates in the manufacture of sail-cloth and other linen goods. Some parts of the coast are flat and sandy, while others rise abruptly into bold rocky precipices, which in several places are excavated by very deep caverns. One of these, termed the Maiden Castle Cave, extends 231 feet under ground, varying from twelve to twenty-four feet broad, with a fine spring of the coldest water issuing from its innermost recess; hither the Mason Lodge of Arbroath used to walk in procession on St. John's Day to initiate

new members. In a eorn-field, 100 yards from the shore, is another great natural curiosity, consisting of what is called the Gaylet Pot of Auehmithie, 120 feet deep, at the bottom of which is seen the sea rushing through a grand subterranean cavity, seventy feet high by forty wide, admitting boats in calm weather to the view of those standing on the brink above. The living is in the presbytery of Aberbrothock and synod of Angus and Mearns; patron, the Crown. The church is a venerable cruciform structure, occupying the summit of a conical eminence, rising from the banks of the Brothock. In the cemetery the grave of St. Vigean is pointed out to strangers; and at the Grange of Conan, three miles distant, where he is said to have resided, are vestiges of an ancient chapel, and a copious fountain bearing his name. The parochial school has a stipend of 100*l.* Scotch, with commodious dwelling and school houses.

**VILLIARSTOWN**, co. Waterford, Munster, I.

P. T. Youghal (154) N. Pop. 207.

A village in the parish of Aglish and barony of Deeties-without-Drum, adjacent to the banks of the navigable Blackwater. The chapel of ease at this place was founded by the Earl of Grandison.

**VIRGINIA**, eo. Cavan, Ulster, I.

Dublin 52 m. N. Pop. 503.

Fairs, July 9 and Nov. 21.

A market, post, and fair town, in the parish of Lurgan, and in the diocese of Ossory and archdiocese of Dublin.

**VIRGINSTOWE**, eo. Devon.

P. T. Launceston (214) 6 m. NNE. Pop. 116.

A parish in the hundred of Lifton; living, a dis. rectory in the archdeaconry of Totness and diocese of Exeter; valued in K. B. 5*l.* 6*s.* 8*d.*; ann. val. P. R. 100*l.*; church ded. to St. Bridget; patron, the Lord Chancellor.

**VOGRIE**, shire of Edinburgh, S.

P. T. Dalkeith (6) 3 m. SE. Pop. with Pa. 7

A small village in the parish of Borthwick. Here is a school for the education of children on the estate, founded and endowed with a small stipend, by a Sir James Mac Lurg.

**VOWCHURCH**, eo. Hereford.

P. T. Hereford (135) 11½ m. W b S.

Pop. 367.

A parish in the hundred of Webtree; living, a dis. vicarage in the archdeaconry and diocese of Hereford; valued in K. B. 5*l.* 9*s.*; church ded. to St. Bartholomew; patron, the Prebendary of Putson Major, in Hereford cathedral.

**VOW-FERRY**, co. Londonderry, Ulster, I.

P. T. Killrea (137) 3 m. N. Pop. with Pa.

A village in the parish of Desertoghill and barony of Coleraine, situated upon the river Bann. Here is an established ferry.

VOWMINE, co. Hereford.

P. T. Hay (156) 4 m. E b S.  
Pop. with Parishes.

A township partly in the parish of Clifford and hundred of Huntington, and partly in the parish of Dorstone and hundred of Webtree.

## W.

WAAL, shire of Orkney and Shetland, S.

Pop. with Westray, which see.

A village in the island of Westray Orkney, pleasantly situated near the head of Pier O'Wall Harbour.

WAAS, or WALLS, shire of Orkney and Shetland, S.

Pop. of Waas 949.  
Of the united Parish 1246.

A parish in union with that of Flotta and South Faira, in the Isle of Hoy, one of the Orkneys. The surface is partly level and partly rises into mountains; the lower grounds producing grain of a superior quality, while the more elevated afford pasturage for thousands of sheep and a considerable number of horses and black-cattle. There are several creeks and extensive bays around the coast, the most commodious of which are Orehope, Kirkhope, and the much-frequented harbour of Longhope, which mariners now prefer to Stromness as a more convenient rendezvous for ships trading to the northern regions. The living is in the presbytery of Cairston and synod of Orkney; patron, Lord Dundas. The parish church stood at Kirkhope previously to 1743, in which year the present church, occupying a more central site near Longhope, was erected. Commodore Moodie, a distinguished officer in the service of Queen Anne, and who, at an advanced age, was basely assassinated in the streets of Kirkwall, by a hired ruffian, was born here.

WABERTHWAITE, co. Cumberland.

P. T. Ravenglass (279) 1½ m. SE b S.  
Pop. 138.

A parish in Allerdale ward above Darwent, situated on the south side of the river Esk; living, a dis. rectory in the archdeaconry of Richmond and diocese of Chester; valued in K. B. 3*l.* 11*s.* 8*d.*; ann. val. P. R. 107*l.*; church ded. to St. John; patron (1829) Lord Muncaster.

WACKERFIELD, co. Pal. of Durham.

P. T. Barnard Castle (246) 3 m. ENE.  
Pop. 105.

A township in the parish of Staindrop and south-west division of Darlington ward.

WACTON, co. Hereford.

P. T. Bromyard (125) 4½ m. NW b W.  
Pop. 113.

A parish in the hundred of Broxash; living, a curacy with the rectory of Bromyard, in the archdeaconry and diocese of Hereford; certified value 8*l.*; ann. val. P. R. 60*l.* 13*s.* 4*d.*; patron, the Rector of Bromyard.

WACTON, GREAT, co. Norfolk.

P. T. St. Mary Stratton (100) 4 m. SW b S.  
Pop. 233.

A parish in the hundred of Depwade; living, a rectory with that of Little Wacton, in the archdeaconry of Norfolk and diocese of Norwich; valued in K. B. 5*l.*; church ded. to All Saints; patron (1829) the Rev. J. Hepworth.

WACTON, LITTLE, co. Norfolk.

P. T. St. Mary Stratton (160) 1½ m. SW.  
Pop. with Great Wacton.

A parish in the hundred of Depwade; living, a dis. rectory and a sinecure with that of Great Wacton, in the archdeaconry of Norfolk and diocese of Norwich; valued in K. B. 2*l.* 13*s.* 4*d.*; patron (1829) the Rev. J. Hepworth. The church, which was dedicated to St. Mary, is in ruins.

WADBOROUGH, co. Worcester.

P. T. Pershore (106) 3½ m. WNW. Pop. 132.

A hamlet in the parish of Holy Cross, Pershore and upper division of the hundred of Pershore.

WADDESDON, co. Buckingham.

P. T. Aylesbury (38) 5½ m. NW b N.  
Pop. 1616.

A parish in the hundred of Ashendon; living, a rectory in three portions in the archdeaconry of Buckingham and diocese of Lincoln; each valued in K. B. 15*l.*; church ded. to St. Michael; patron (1829) the Duke of Marlborough. Here are also places of worship for Baptists and Wesleyan Methodists; almshouses for six poor persons, with an endowment of 30*l.* a-year; and an annual income of 10*l.* for teaching and apprenticing poor children.

WADDINGHAM, co. Lincoln.

P. T. Glanford Bridge (156) 3 m. S b W.  
Pop. 447.

A parish in the east division of the wapentake of Manley, parts of Lindsey, through which passes a new canal, called the River Ancholme. The living consists of the united rectories of St. Mary and St. Peter, with the curacy of Snitterby, in the archdeaconry of Stow and diocese of Lincoln; valued in K. B. 29*l.* 6*s.* 8*d.*; patron, the King. Here is also a place of worship for Wesleyan Methodists; and an endowed free-school.

WADDINGTON, co. Lincoln.

P. T. Lincoln (132) 4 m. S. Pop. 701.

A parish in the county of the city of Lincoln; living, a rectory in the archdeaconry and diocese of Lincoln; valued in K. B. 20*l.* 16*s.* 8*d.*; church ded. to St. Michael;



patron, Lincoln College, Oxford. Here is also a place of worship for Wesleyan Methodists.

**WADDINGTON, W. R. co. York.**

P. T. Clitheroe (217) 2 m. NW b N.  
Pop. 687.

A chapelry in the parish of Mitton and west division of the wapentake of Staincliffe and Eweross. The inhabitants are employed in the spinning and manufacture of cotton. The living is a curacy in the archdeaconry and diocese of York; valued in K. B. 2*l.*8*s.*9*d.*; chapel ded. to St. Helen; patron (1829) T. L. Parker, Esq. Here is also a place of worship for Wesleyan Methodists; and an hospital for ten poor widows, founded by Robert Parker, Esq. in 1701.

**WADDINGWORTH, co. Lincoln.**

P. T. Horncastle (136) 5 m. W b N. Pop. 59.

A parish in the south division of the wapentake of Gartree, parts of Lindsey; living, a dis. rectory in the archdeaconry and diocese of Lincoln; valued in K. B. 7*l.*0*s.*10*d.*; ann. val. P. R. 93*l.*11*s.*6*d.*; church ded. to St. Margaret; patron, the Lord Chancellor.

**WADDISTOWN, co. Tipperary, Munster, I.**

P. T. Cashel (109) 6½ m. SE.  
Pop. with Knockgraffon.

A parish in the barony of Middlethird; living, a rectory, forming part of the union of Knockgraffon, in the diocese and archdiocese of Cashel; patron, the Representative of Lord Arran.

**WADEBRIDGE, co. Cornwall.**

London 239 m. WSW. Pop. with Parishes.  
M. D. Frid. Fairs, May 12; June 22; and Oct. 10; for cattle, &c.

A market-town partly in the parish of St. Breock and partly in that of Egloshaile and hundred of Trigg. It is situated on the river Camel, over which is a noble bridge of seventeen arches, nearly 320 feet long; it was erected by public subscription, about the year 1485, and in the reign of James I. was made a county bridge. The trade consists principally in the exportation of corn, in vessels not exceeding 150 tons burden. Here are places of worship for Independents and Wesleyan Methodists.

**WADENHOE, co. Northampton.**

P. T. Thrapston (73) 3½ m. N b E. Pop. 243.

A parish in the hundred of Navisford; living, a rectory in the archdeaconry of Northampton and diocese of Peterborough; valued in K. B. 11*l.*; church ded. to St. Michael, or St. Giles; patron (1829) the Rev. Robert Roberts.

**WADHURST, co. Sussex.**

P. T. Tunbridge Wells (36) 6 m. SE.  
Pop. 2136.

A parish in the hundred of Loxfield Pelham, rape of Pevensey; living, a vicarage and a peculiar in the diocese of Canterbury; valued in K. B. 15*l.*1*s.*0½*d.*; church ded. to St. Peter and St. Paul; patron, Wadhurst College, Oxford. Here is also a place of worship for Baptists; and a small en-

dowed school, in which twelve poor children are instructed.

**WADSWORTH, W. R. co. York.**

P. T. Halifax (197) 7½ m. WNW. Pop. 4509.

A township in the parish of Halifax and wapentake of Morley. The inhabitants are extensively employed in the manufacture of cotton and worsted goods. Here is a small school for the instruction of poor children.

**WADWORTH, W. R. co. York.**

P. T. Doncaster (162) 6 m. S. Pop. 614.

A parish in the lower division of the wapentake of Strafforth and Tickhill; living, a dis. vicarage and a peculiar of the Dean and Chapter of York; valued in K. B. 4*l.*2*s.*6*d.*; church ded. to St. Mary; patron, the Impropriator of Wadworth. Here is also a place of worship for Wesleyan Methodists.

**WAGHEN, or WAWN, E. R. co. York.**

P. T. Beverley (183) 5 m. SE b E.  
Pop. of Pa. 325. Of To. 251.

A parish and township partly in the liberty of St. Peter of York and partly in the middle division of the wapentake of Holderness; living, a dis. vicarage and a peculiar of the Dean and Chapter of York; valued in K. B. 7*l.*0*s.*10*d.*; ann. val. P. R. 39*l.*; church ded. to St. Peter; patron, the Chancellor of the church of York.

**WAINFLEET, co. Lincoln.**

London 133 m. N b E. Pop. 1422. M. D.  
Sat. Fairs, Sat. after May 21, for cattle of all sorts; July 5 and Aug. 24, very small, chiefly pleasure; and Oct. 24, for rams and other sheep.

A market-town in the Marsh division of the wapentake of Candleshoe, parts of Lindsey. It is situated on a small creek, in a marshy district; and in consequence of the enclosure of the east fen, the waters of the haven have been carried off by a wide drain to Boston Sealf, which has so reduced them as to preclude the entrance of any but small-craft. In the time of the Romans this place is said to have supplied the whole province with salt, made from the sea-water; and a road across the fen is still called Salter's Road, and supposed to have been the Roman road between Bannovallium and Lindum. It is believed that the town was formerly situated higher up the creek, chiefly because the old church of All Saints, which was taken down in 1820, stood at High Wainfleet, about a mile and a half from the town. It comprises three parishes, all in the archdeaconry and diocese of Lincoln: All Saints, a rectory, valued in K. B. 16*l.*3*s.*6½*d.*; patron, the Lord Chancellor. St. Mary, a curacy, valued in K. B. 8*l.*13*s.*4*d.*; ann. val. P. R. 54*l.*; patron, Bethlem Hospital. And St. Thomas, a curacy, now united to All Saints rectory. Here are also places of worship for the Society of Friends and Wesleyan Methodists. The free grammar-school was founded in 1424, by William Patten, called William of Wainfleet, from the place of his nativity; he was Bishop of Winchester, Lord High Chancellor of England, in the

reign of Henry VI., and founder of Magdalen College, Oxford. Wainfleet returned one burgess to the grand council, summoned in the 11th of Edward III.; and in 1359 it supplied two ships of war for the armament prepared for the invasion of Brittany.

**WAITBY, or WALDEBY, co. Westmorland.**

P. T. Kirkby-Stephen (266) 2 m. W.  
Pop. 46.

A township in the parish of Kirkby Stephen, East ward. A freeschool was founded and endowed by James Highmore, citizen of London, in which about forty children are instructed.

**WAITHE, co. Lincoln.**

P. T. Great Grimsby (165) 7 m. SSE.  
Pop. 30.

A parish in the wapentake of Bradley Harverstoe, parts of Lindsey; living, a vicarage in the archdeaconry and diocese of Lincoln; valued in K. B. 2*l.* 14*s.* 2*d.*; ann. val. P. R. 60*l.*; church ded. to St. Martin; patron (1829) Miss Borrell.

**WAKEFIELD, W. R. co. York.**

London 182 m. NNW. Pop. of Pa. 22,307. Of To. 10,764. M. D. Fri., and every alternate Wed., for cattle and sheep. Fairs, July 4 and 5, for horses and hardware; and Nov. 11 and 12, for horses and horned cattle. If either of these days falls on a Sunday, the fair is held on the Sat. before. July 5 and Nov. 12 are pleasure fairs, for toys, &c.

A market-town, parish, and township, in the lower division of the wapentake of Agbrigg. It is a place of great antiquity, and is mentioned in Domesday-book as Wache-field; it was part of the royal demesne in the time of Edward the Confessor, and was subsequently transferred to William the Conqueror. It is very pleasantly situated on the side of a hill, sloping southward to the river Calder, in the midst of a fertile and picturesque country. The town, which consists of spacious and regular streets, is well built, paved and flagged, and lighted with gas; and the houses, which are chiefly of brick, are lofty and handsome. The market-place is rather confined, but has been rendered more convenient by the removal of the corn-market to the broad street called Westgate. The market-cross is an elegant structure of the Doric order, consisting of an open colonnade, supporting a dome; a spiral staircase leads to a spacious room, in which most of the business of the town is transacted. At Wakefield are the register-office for the West Riding, the office of the clerk of the peace, the paupers' lunatic asylum, a house of correction, a corn-exchange, a suite of public rooms, a theatre, the tammy hall, in imitation of the cloth-hall at Leeds, and a court-house. The manufacture of woollen cloth and worsted yarn was formerly carried on to a considerable extent, but these have greatly declined, and corn, coal, and wool, are now the staple commodities. Coal is procured in great abundance in the surrounding country, and is brought

to the town by railways from the collieries, and conveyed in barges down the Calder, and up the Ouse to York, or by the Humber to Hull. The trade of the town, particularly in corn, has greatly increased of late years, and warehouses for storing it have been built on a most extensive scale. Much barley is also grown in the neighbourhood, and a considerable quantity is here converted into malt: great quantities of wool, brought from distant parts of the country, are disposed of to the neighbouring manufacturers. The fortnight cattle-markets have long been noted for their large supply, and are attended by graziers and butchers from a very considerable distance. The principal establishment of the Aire and Calder Navigation Company is on the banks of the river, whence fly-boats leave for Huddersfield daily. The government of the town is vested in a chief constable, who is appointed by the inhabitants, and sworn by the steward of the lord of the manor, at a court-leet held at the moot-hall. The quarter-sessions for the West Riding are held at the court-house, in the second week in January; and a petty session for the district is held every Friday, by the county magistrates. The manor court, for petty causes, and the recovery of debts under 5*l.*, is held by the steward once in three weeks, at the moot-hall. The livings are a vicarage and a curacy in the archdeaconry and diocese of York; the former valued in K. B. at 29*l.* 19*s.* 2*d.*; patron, the King: and the latter not in charge; ann. val. P. R. 100*l.*; patron, the Vicar of Wakefield. The church, which is dedicated to All Saints, is a spacious and elegant Gothic structure, erected in the reign of Henry III.; but from frequent repairs and improvements, little of the original now remains; it consists of a nave, separated from the aisles by two rows of clustered columns, supporting pointed arches, and from the chancel by a lofty screen. The square embattled tower is ornamented with pinnacles, and surmounted by an octagonal spire, the most lofty in the county, the height of both being about 237 feet. The church, which is dedicated to St. John, was erected on a spot of ground bequeathed, together with 1000*l.*, by Mrs. Newstead; and was made parochial, jointly with that of All Saints, by an act obtained in 1815. Here are also places of worship for Primitive Methodists, Unitarians, the Society of Friends, and Roman Catholics: and two for Independent and Wesleyan Methodists. The free grammar-school was founded in 1592, by Queen Elizabeth; it is endowed with property producing upwards of 300*l.* a-year: the school-house is a commodious building, with a good library belonging to it; it is under the direction of fourteen trustees, and about forty scholars receive a classical education. There is also a writing-school, where boys are instructed in writing and arithmetic, by paying a certain sum quarterly; there are several exhibitions and scholarships in this school to the universi-



ties of Cambridge and Oxford, three of which are possessed of considerable revenues. Richard Bentley, D. D., who was born in the neighbourhood; Dr. John Potter, Archbishop of Canterbury, born here in 1674; Dr. John Radcliffe, the munificent benefactor to the university of Oxford, and founder of the Radcliffe library, who was also a native of the town; and several other eminent persons, were educated in this school. The green-coat charity-school was founded about 1707; the present income is upwards of 600*l.* per annum, and about seventy-five boys and fifty girls are clothed and instructed. In 1646 Cotton Horne founded and endowed almshouses for ten poor women, who each receive five shillings a-week, and some clothing, coal, and provisions: adjoining are almshouses, endowed by William Horne, for ten poor men, who have a weekly allowance, with some clothing and provisions: there are also almshouses at Brooksbank, founded by Leonard Bate, for five poor widows of this parish, who have a weekly allowance. In 1722 John Bromley bequeathed property, now producing upwards of 700*l.* per annum, which is applied to the clothing and apprenticing of poor boys, and the relief of poor housekeepers. There are also various other benefactions and bequests, for the relief of the poor, amounting to more than 800*l.* per annum. A Laneasterian and two national schools, for children of both sexes, and a school of industry, are supported by voluntary contributions, and are numerous attended. At the south entrance of the town the river is crossed by a handsome stone bridge of nine arches, built in the reign of Edward III.; on the eastern side of which is a chapel, supposed to have been founded by that monarch. The present structure was, however, rebuilt by Edward IV., in memory of his father, the Duke of York, and his followers, who were slain with him in the battle of Wakefield; it is about ten yards in breadth and six in width, and is in the florid Gothic style of architecture; the eastern window, overhanging the river, is enriched with various and delicate tracery, and the western front has much architectural decoration; it is divided by buttresses into compartments, with lofty pedestals and pointed arches in relief, the spandrils being covered with sculptured ornaments; over these is an entablature, with five shorter compartments in relief, representing scriptural subjects; the whole is surmounted by battlements. On the dissolution of monasteries, the endowment was withdrawn; and the chapel, to the regret of every admirer of antiquity, has been suffered to fall into a state of dilapidation. Wakefield was the scene of the celebrated battle, at the close of the year 1460, between Richard, Duke of York, and Margaret of Anjou, queen of Henry VI., in which the former lost his life. It again suffered severely during the civil wars, when it was alternately in the possession of the royalist and parliamentary forces. Besides those

natives already mentioned, this town gave birth to the following individuals: Dr. Thomas Zoueh, a learned divine; Joseph Bingham, M. A., author of "Origines Ecclesiasticæ;" and Dr. John Barton, author of the "Monasticon Eboracense."

WAKELEY, eo. Hertford.

P. T. Buntingford (31) 2 m. SW. Pop. 9.

An extra-parochial liberty, formerly a distinct parish in the hundred of Edwinstree.

WAKERING, GREAT, eo. Essex.

P. T. Southend (40) 4 m. ENE. Pop. 776.

A parish in the hundred of Rochford; it is situated at the mouth of the Thames, and has a small haven; living, a vicarage in the archdeaconry of Essex and diocese of London; valued in K. B. 20*l.* 13*s.* 4*d.*; church ded. to St. Nicholas; patron, the Bishop of London. Here is also a place of worship for Independents.

WAKERING, LITTLE, co. Essex.

P. T. Prittlewell (40) 4 m. E b N. Pop. 262.

A parish in the hundred of Roehford; living, a vicarage in the archdeaconry of Essex and diocese of London; valued in K. B. 12*l.*; church ded. to St. Mary; patron, St. Bartholomew's Hospital. Potten Island, in this parish, is formed by the river Broomhill and Wakering haven.

WAKERLEY, eo. Northampton.

P. T. Rockingham (83) 8 m. NE. Pop. 209.

A parish in the hundred of Corby; living, a rectory in the archdeaconry of Northampton and diocese of Peterborough; valued in K. B. 11*l.* 12*s.* 6*d.*; ann. val. P. R. 100*l.*; church ded. to St. John the Baptist; patron (1826) the Marquis of Exeter.

WALBERSWICK, or WALDESWICK, eo. Suffolk.

P. T. Southwold (105) 2 m. W b S. Pop. 263.

A parish in the hundred of Blything, situated near the North Sea; it was formerly a considerable town, and carried on an extensive commerce both by land and sea, but repeated and destructive conflagrations have caused its ruin. The living is a curacy with that of Blythburgh in the archdeaconry of Suffolk and diocese of Norwich, not in charge; ann. val. P. R. 26*l.*; church ded. to St. Andrew; patron (1829) Sir C. Blois, Bart.

WALBERTON, eo. Sussex.

P. T. Arundel (55) 3 m. WSW. Pop. 687.

A parish in the hundred of Avisford, rape of Arundel; living, a dis. vicarage in the archdeaconry and diocese of Chichester; valued in K. B. 10*l.* 19*s.* 2*d.*; church ded. to St. Mary; patron, the Bishop of Chichester. Eighteen poor children are instructed by means of a small rent-charge.

WALBURN, N. R. eo. York.

P. T. Richmond (233) 5 m. SW b W. Pop. 37.

A township in the parish of Downholme and wapentake of Hang West.

WALBY, eo. Cumberland.

P. T. Carlisle (301) 4 m. NE b N. Pop. 46.

A township in the parish of Crosby-upon-Eden, Eskdale ward.

**WALCOT**, co. Leicester.

P. T. Lutterworth (89) 2 m. E b S.  
Pop. with Pa.

A hamlet, formerly a chapelry, in the parish of Misterton and hundred of Guthlaxton.

**WALCOT**, co. Lincoln.

P. T. Folkingham (106) 2 m. NW. Pop. 152.

A parish in the wapentake of Aveland, parts of Kesteven; living, a curacy in the archdeaconry and diocese of Lincoln; certified value 3*l.* 10*s.*; ann. val. P. R. 142*l.*; patron (1829) Sir G. Heathcote, Bart. The church, which is dedicated to St. Nicholas, is an elegant Gothic structure with a tower surmounted by a fine crocketed spire.

**WALCOT**, co. Norfolk.

P. T. North Walsham (123) 5 m. E b N.  
Pop. 132.

A parish in the hundred of Happing; living, a dis. vicarage in the archdeaconry of Norfolk and diocese of Norwich; certified value 30*l.*; ann. val. P. R. 30*l.*; church ded. to All Saints; patron, the Bishop of Norwich.

**WALCOT**, co. Somerset.

P. T. Bath (106) adjacent. Pop. 24,046.

A parish partly in the city of Bath and partly in the hundred of Bath Forum; living, a dis. rectory in the archdeaconry of Bath and diocese of Bath and Wells, not in charge; church ded. to St. Swithin; patron, the Corporation. See *Bath*.

**WALCOT-CUM-MEMBRIS**, co. Worcester.

P. T. Pershore (106) 2 m. NE. Pop. 332.

A hamlet in the parish of Holy Cross, Pershore, and upper division of the hundred of Pershore.

**WALCOTE**, co. Lincoln.

P. T. Sleaford (115) 6½ m. NE b N. Pop. 472.

A chapelry in the parish of Billingham and wapentake of Langoe, parts of Kesteven; living, a curacy subordinate to the vicarage of Billingham, in the archdeaconry and diocese of Lincoln, not in charge; chapel ded. to St. Oswald; patronage with Billingham vicarage. Here is also a place of worship for Wesleyan Methodists.

**WALDBY**, or **WAULDBY**, E. R. co. York.

P. T. South Cave (192) 4 m. E b S. Pop. 44.

A township in the parish of Rowley and Hunsley Beacon division of the wapentake of Harthill.

**WALDEN**, N. R. co. York.

P. T. Middleham (232) 10 m. WSW.  
Pop. with Burton township 478.

A township in the parish of Aysgarth and wapentake of Hang West.

**WALDEN**, ST. PAUL'S, co. Hertford.

P. T. Welwyn (25) 5 m. NNW. Pop. 906.

A parish in the hundred of Cashio; living, a vicarage in the archdeaconry of St. Alban's and diocese of London; valued in


K. B. 10*l.*; ann. val. P. R. 64*l.* 0*s.* 4*d.*; church ded. to All Saints; patrons, the Dean and Chapter of St. Paul's. Here are places of worship for Baptists and Independent Methodists.

**WALDEN**, SAFFRON, or **CHIPPING**, co. Essex.

London 42 m. NNE. Pop. 4154. M. D. Sat. Fairs, Sat. bef. Midlent Sunday, for horses, &c.; and Nov. 1, for cows.

A market-town and parish in the hundred of Uttlesford, but having separate jurisdiction. It derives its name, Walden, from the Saxon words *weald* and *den*, signifying woody hill; and Saffron from the great quantities of that plant formerly cultivated in its vicinity, but which has long been abandoned. Its situation is peculiar, and is thus described by Dr. Stukeley: "A narrow tongue of land shoots itself out like a promontory, encompassed with a valley, in the form of a horse-shoe, enclosed by distant and most delightful hills. On the bottom of the tongue stand the ruins of a castle, and on the top, or extremity, the church, round which on the side of the hill and in the valley is the town built; so that the bottom of the church is as high as the town and seen above the tops of the houses." Walden contains several good streets and a spacious market-place, in which is a neat town-hall; the houses are chiefly built of lath and plaster, and some of them are very ancient. The inhabitants are principally engaged in the malt and barley trade which is very considerable. The town was first incorporated by Edward VI. in 1549; but by charter of William and Mary, it is now governed by a mayor, recorder, twelve aldermen, deputy recorder, coroner, town-clerk, and other officers. The sessions are held quarterly, and from old records the court possesses the power of inflicting capital punishment, which was acted upon more than once in the seventeenth century. A court is also held every three weeks for the recovery of debts under 10*l.* Courts leet and baron take place at stated times, at one of which constables are appointed; and the petty sessions for this division are held once a fortnight. The living is a dis. vicarage in the archdeaconry of Colchester and diocese of London; valued in K. B. 33*l.* 6*s.* 8*d.*; patron (1829) Lord Braybrooke. The church, which is dedicated to St. Mary, is a spacious and elegant structure erected in the reigns of Henry VI. and VII., it consists of a nave, chancel, and side aisles, with an embattled tower at the west end. Several of the windows are richly decorated with mullions and tracery, and between those in the nave are carved niches for statues. Here are also places of worship for the Society of Friends, General Baptists, Unitarians, and Independent Wesleyan Methodists. The freeschool is of ancient foundation and was endowed by Edward VI. through the influence of Sir Thomas Smith, who was secretary to that monarch, a native of the town, and is said

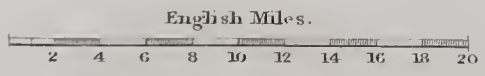








**W A L E S .**  
 ENGRAVED BY S. HALL.



**W A L E S . P L . I . N O R T H P A R T .**

London, Published by Chapman & Hall, N<sup>o</sup> 186 Strand, April 1832.











to have received his early education at this school; its present income is 74*l.* All children born at Walden, Newport, Little Chesterford, or Widdington, are taught gratuitously, subject only to an entrance-fee of fourpence; and 140 boys are now instructed on the national system. There is also a school for 100 girls similarly conducted. The almshouses founded by Edward VI. for sixteen decayed housekeepers of each sex, have been lately rebuilt in a handsome and appropriate manner. There are also various other charitable bequests. Geoffrey de Mandeville, a Norman chief and one of the most distinguished followers of William the Conqueror, erected a castle here, and also founded a Benedictine priory, which was richly endowed and subsequently converted into an abbey. On the site of this monastic edifice, Thomas first Earl of Suffolk erected a most magnificent fabric, which occupied thirteen years in completing, and was considered the largest mansion in the kingdom; only one court now remains, but this comparatively small portion of the original building forms a splendid residence. The ruins of the castle are only remarkable for the thickness of the walls and the rude character of the structure.

#### WALDEN STUBBS, W. R. co. York.

P. T. Pontefract (177) 7½ m. SE b E.  
Pop. 158.

A township in the parish of Womersley and lower division of the wapentake of Osgold-cross.

#### WALDERSHARE, co. Kent.

P. T. Dover (71) 4 m. N b W. Pop. 699.  
Fair, Whit-Tues., for Toys and pedlery.

A parish in the hundred of Eastry, lathe of St. Augustin; living, a dis. vicarage in the archdeaconry and diocese of Canterbury; valued in K. B. 5*l.* 8*s.*; ann. val. P. R. 125*l.*; patron, the Archbishop of Canterbury. The church, which is ded. to All Saints, contains several handsome monuments.

#### WALDINGFIELD, GREAT, co. Suffolk.

P. T. Sudbury (51) 3 m. NE b E. Pop. 711.

A parish in the hundred of Babergh; living, a rectory in the archdeaconry of Sudbury and diocese of Norwich; valued in K. B. 21*l.* 6*s.* 8*d.*; church ded. to St. Laurence; patron, Clare Hall, Cambridge.

#### WALDINGFIELD, LITTLE, co. Suffolk.

P. T. Sudbury (54) 5 m. NE. Pop. 286.

A parish in the hundred of Babergh; living, a dis. vicarage in the archdeaconry of Sudbury and diocese of Norwich; valued in K. B. 4*l.* 18*s.* 11½*d.*; ann. val. P. R. 135*l.*; church ded. to St. Laurence; patron (1829) the Rev. R. B. Syer. Here is a place of worship for Wesleyan Methodists.

#### WALDRIDGE, co. Pal. of Durham.

P. T. Durham (258) 5½ m. N b W. Pop. 125.

A township in the parish of Chester-le-Street and middle division of Chester ward.

#### WALDRINGFIELD, co. Suffolk.

P. T. Woodbridge (77) 3½ m. S b E.  
Pop. 163.

A parish in the hundred of Carleford; living, a dis. rectory in the archdeaconry of Suffolk and diocese of Norwich; valued in K. B. 4*l.* 17*s.* 11*d.*; church ded. to All Saints; patron (1829) N. Randall, Esq. Here is also a place of worship for Baptists.

#### WALDRON, co. Sussex.

P. T. Uckfield (43) 5 m. ESE. Pop. 965.

A parish in the hundred of Shiplake, rape of Pevensey; living, a rectory in the archdeaconry of Lewes and diocese of Chichester; valued in K. B. 13*l.* 4*s.* 7*d.*; church ded. to All Saints; patron, Exeter College. Here is a place of worship for Wesleyan Methodists.

#### WALES.

N to S 170 m. E to W, mean breadth, 60 m.  
No. of square statute miles 8125. No. of acres 5,206,900. Pop. 717,438. Counties 12. Cities 4. Boroughs 12, with Contributaries. Mem. of Pt. 24. Bishoprics 4. Parishes 869.

A principality occupying that portion of Great Britain which is situated between 51 deg. 25 min. north latitude and 2 deg. 41 min. and 4 deg. 56 min. west longitude. It was anciently subdivided into petty states governed by their own toparchs; at a later period it submitted to the control of one chief governor, but it is now wholly incorporated with England, and enjoys the benefit of all the laws and institutions of its powerful associate. In treating of the geographical position the distinction into North and South Wales is to be observed. Both sections are bounded on the west by St. George's Channel or the Irish Sea; the same channel and the estuary of the Dee constitute the northern boundary, and the Bristol Channel intervenes between South Wales and the coast of Devon; while Cheshire and the counties of Salop, Hereford, and Gloucester, are adjacent on the east. Its form is peninsular, the rivers Dee and Severn, the natural and original territorial boundaries, separating ancient Cambria from England, in a manner remarkable and almost complete. The general aspect of both divisions is rugged, mountainous, bold, and romantic. The Alpine summits of Carnarvon and Merioneth are the culminating points of the Cambrian range. Plinlimmon and the Van of Brecon are the largest mountain masses in the dreary and less picturesque regions of the southern counties. Rich and verdant vales, the great boast and happiness of the principality, form a singular and a striking contrast to the hanging woods, frowning cliffs, and lofty peaks which every where enclose and shelter them. In these a fine deep soil is not unfrequently found, and abundant harvests often reaped. The Vale of Clwyd, in North Wales, is not less remarkable for the noble panorama of natural graces displayed in a length of thirty miles, than for the verdure of its pastures and the value of its grain harvests. This, however, is the elysium of Wales. The Vale of Eideirnion is also fruitful, but less extensive and less beautiful; and the Vale of the Conway is a grassy mead



of twenty miles in length, where some of the best cattle brought into England annually are reared. Though less interesting from the tameness of the impending mountains, the vales of South Wales are still to be classed amongst the characteristic features of the country. There is more breadth between the hills, less accession from the accompaniment of waving wood, and less grandeur of height and variety of form in the mountain chains. The celebrated Vale of Glamorgan, extending along the shores of the Bristol Channel, does not belong to the class of natural enclosures here alluded to, but is merely a vast sloping bank, falling gradually from the mountain base to the water's edge, and basking in a southern sun. There is yet another species of valley which appears almost peculiar to North Wales, it is called in the native language, *cwm*, a hollow, and is a perfect amphitheatre, or basin-formed glen, accessible sometimes only by descent, and sometimes through a small gap occurring, as it were, in the imperfect or broken rim of the great crater. The sad and solitary character of these recesses is actually imparted to the innocent beings who dwell within their bosoms, whose countenances are uniformly of a pensive cast, and the temper of their minds not unfrequently tinged with superstition. The number of commodious harbours is fewer than might naturally have been expected to occur in so great an extent of sea front; but the importance and excellence of some of them constitute a sort of equivalent. Commencing an enumeration of the chiefest and most frequented ports at the north, and passing by the shipping quays along the estuary of the Dee, at the Flintshire collieries, and Denbighshire lime-works, an improveable port occurs at Aberconway, to which place several sloops belong, where ship-building is conducted, though on a limited scale. If a safe harbour were established here by the erection of a pier and clearing away part of the bar, which it is supposed is rapidly diminishing, this would be decidedly the best station on the Welsh coast for the arrival and departure of the Dublin packets. Beaumaris Bay possesses a good roadstead. Port Penrhyn at Bangor, is a small but secure asylum. Holyhead, the station of the Irish packets, is an improved harbour, besides which the Anglesea coast is indented with others affording safe lying for vessels employed in the export of copper-ore, limestone, and cattle. There is safe lying and good shelter in the mouth of the Menai, southward of Carnarvon, but the entrance is obstructed by a shifting bar. On the Carnarvon coast, also, are Portdinlleyn and Neryn, which admit smallcraft; and St. Tudwal's Road, one of the most commodious on the British coast, being a good outlet, and so extensive, that the whole of our navy might ride here in safety. Pwllheli possesses a respectable shipping interest, and at Port Madoc is the shipping quay for Festiniog slates. Bar-

mouth and Aberdovey are the only ports of consequence on the coast of Merioneth. The harbours of South Wales are greatly superior in extent, quality, and number, to those of the northern half of the principality. Commercial intercourse is promoted by means of the little harbours at the embouchures of the Ystwyth and Tyfi, but the bays of Newport and Fishguard admit of a much more extensive trade. The bay of St. Bride's, an open unsheltered area, is impressed upon the memory of the navigator by the terrors associated with its history. Those who can avoid the difficulties of the coast navigation, and reach the haven of Milford, will find there one of the noblest natural harbours in the world, consisting of as many roads, harbours, and creeks, as would contain, perhaps, all the shipping of Europe, which may either anchor safely, or lie uninjured on a slimy bottom. Into the Bristol Channel open several fine estuaries, such as those of the Towy, Tawi, and Burry; and here are several excellent harbours, both natural and formed by the skill, perseverance, and wealth of the rapidly increasing towns along the shore of the Bristol Channel. Swansea Bay is a scene of matchless beauty, it is frequently compared to the scenery of the bays of Dublin and Naples, while the little inner harbour, adjacent to the town, a scene of so much commercial bustle, and the medium through which such extensive mercantile transactions are accomplished, is entirely a work of art, and a beautiful specimen of the perfection to which engineering has been carried in the present age. Pennarth Harbour, the most easterly on the coast, is also artificial; from this the manufactures of Merthyr Tydvil are sent forth to the public market, and the commercial affairs of Cardiff are transacted. With the exception of Anglesea, the islands off this coast are few and unimportant, most of them being rather entitled to the character of rocks. Bardsey Isle and St. Tudwal's support a few fishermen, and feed some cattle; Ramsey is inhabited, but the surrounding islets, called the Bishop and his Clerks constitute the most formidable group of rocks in St. George's Channel. Skomar, Skoham, and Caldy, also belong to the shire of Pembroke, and possess means of agricultural improvement. Barry Isle is known to the antiquary, but Sully only to the minute geographer.

The climate of Wales varies little from that of England; the southern counties and the coast district generally enjoy a mild, uniform, and genial atmosphere, subject, perhaps, to less capriciousness than the weather in counties more easterly. Keen frosts are seldom experienced, and those of long continuance are still more rare. The extremes of heat and cold are less violent, and the transition from one to the other more gradual than in most other parts of Britain. Glamorgan and Pembroke shires enjoy so mild a summer climate that they have become the chosen residence of one class of



invalids; and the sharp, bracing breeze of the mountains of North Wales is with equal advantage inhaled by another. The climate of the Welsh vales, like the beautiful and peculiar features of these fascinating retreats, is also remarkable. The impending mountains, in vales of one bearing, postpone the first gleam of the morning sun for some hours later than they warm the inhabitant of the plain, and to the same cause is attributable the earlier departure of the great luminary. Hence it is that the vales-man at the close of each year has received less heat, and less length of day, and his crops consequently come later to maturity. The same operating causes, however, tend in winter to produce a contrary effect. The shelter of the hills breaks or totally throws off the cutting blast, the snow in consequence scarce whitens the ground ere it vanishes, and the labour of the husbandman is blessed by the early return of a mild and gentle spring. From this explanation, the result of observation and experience of the climate of Wales during an attentive regard of many years, it appears that the temperature of the numerous vales in North and South Wales is more even, mild, and therefore better adapted to weakly constitutions than that of England generally. Snow continues upon the southern sides and in the deep ravines of Snowdon, Moel-Siabod, Cader-Idris, the Van, and several lofty peaks, until advanced periods of the year, and rain falls in greater quantities in the vicinity of the greater attracting masses. But only in seasons of remarkable severity does snow lie after the month of March, and nature has provided such a number of channels for the rapid and entire conveyance of the rain-water to the bosom of the deep, that the ground is nowhere more quickly dried up, or rather, more expeditiously drained, so that even bogs are of rare occurrence. An additional proof of the salubrious and congenial character of this climate is derived from the very high average of the ages to which the Cambrian generally attains, perhaps truly struck at seventy-five years, and by many rated higher.

It would be a task of much difficulty, and not attended with an interest commensurate to the trouble, to enumerate all the lakes, rivers, and rivulets of the principality. The minor pools and smaller streams are known sometimes to the inhabitants of their banks by one appellation, and to the topographer by another, while even different parts of the same brook are designated successively by the names of the parish, townland, or village, through which it winds its course. Amongst the catalogue of waters so extensive, it must suffice here to mention those lakes that are remarkable for their magnitude, beauty, or curious position, and such rivers as rank amongst the principal of the British islands generally, or strongly mark the features of Cambrian topography. The Lake of Bala, the most spacious in North Wales, extends eight miles in length, having an average breadth

of about one mile. Its banks are less picturesque than those of the mountain pools, but are of late years beautified by the addition of plantations on one side, encircling a seat of Sir W. W. Wynne; and on the other, the handsome lodge erected by Sir C. H. Hoare, the antiquary and editor of *Cambrensis*. The Lakes of Llanberis are accompanied by the most sublime scenery in Snowdonia. Llyn Gwynant, Llyn Dinas, Llyn Ogwen, Llyn Idwal, Tal-y-Llyn, Craf-nant, the Nantle Pools, Llyn Cwyellyn, and Llyn Conway, all in the county of Carnarvon, are the favourite haunts of the poet, painter, and tourist, and from the summit of Snowdon, and immediately encircling its base, not less than thirty lakes may be distinctly reckoned. Merionethshire contains also many llyns, or lakes, exclusive of the Great Pool of Bala; of these the largest are Llyn-tal-llyn, Llyn Tecwyn, Llyn-cwm-Bychan, Llyn Gŵ, Llyn Irddyn, Llyn Boddlyn, Llyn Ceirwydd, and Llyn-y-Fedw. The little dark pool adjacent to the town of Welshpool, seems unworthy of the honour of giving name to so respectable a place; it is not even spacious enough to prove ornamental to the noble demesne of Castell-goch, within the boundaries of which it is included. Cardiganshire contains several small pools, the fountain of as many rivers, but there is only one lake of any magnitude in all South Wales, this is called Llyn-savathan, or Llangors Pool, and is situated in the county of Brecon. The number of rivers is greater even than that of the Welsh lakes. Some of the noblest rivers of England have their sources in the Cambrian Alps, and the growing prosperity of Wales is attributable to the various harbours found at the embouchures of the numerous rivers which discharge themselves into the Irish Sea, along the extensive line of Welsh coast. Plinlimmon, like the ancient Ida, is the fountain and parent of many streams; here the river Severn gushes from a well, and falling down the mountain side passes the towns of Llanidloes and Newtown, and abandons its native country below the town of Montgomery. The history of this great river belongs thenceforth to the topography of England. Near to Severn Head are the springs whence the Rhydol and Wye issue; the former falls into the sea at Aberystwith, and the latter, after a lengthened, devious, and picturesque course, falls into the Bristol Channel below Chepstow. Its infancy is passed in Wales, where it waters part of Montgomeryshire, flows by the town of Rhayadar, separates the shires of Radnor and Brecon, and enters England at Hay, on the confines of Hereford. Besides these there are in the southern principality, the Ystwyth, Aëron, and Tyfi; the latter navigable from the sea to Laupeter, a length of nearly thirty miles; the Douglodge, opening a navigation from Haverfordwest to Milford Haven; the East Cleddau, navigable up to Caniston Bridge; the Tafe, which



falls into the sea at Llaugharne. The vicinity of the celebrated Strata Florida abounds with pools, the fruitful sources of rivers; here the Tyfi and Towy have their births, the latter prefers a southern direction, and winding along to Llandovey, Llangattock, and Llandeilo-fawr, becomes first navigable at Carmarthen, which important place it connects with the main sea in the bay of Carmarthen. The Loughor, Tame, Neath, Ogmore, and Taff, are navigable only for short distances from their respective embouchures, but form valuable acquisitions as feeders to different lines of still-water navigation, constructed for the promotion of traffic in the extensive mining and manufacturing districts of Glamorgan, Carmarthen, Pembroke, and Brecon. The rivers of North Wales are more remarkable for the fascinating scenery of their wooded banks and rocky beds, than for any assistance they lend to agriculture or to trade. The Dee, the wandering Deva of the bard, is considered to originate in the Berwyn Hills, and passing through Pimblemere, and scarcely mixing its waters with those of that vast lake, emerges at the northern extremity, and flows down the beautiful valley of Edeirnon. By Corwen it hastens rapidly, and struggling between the hills of Llangollen, obtains to the transit of an aqueduct in the widest and most picturesque portion of its course. A tortuous channel conducts its waters by Bangor-Iscoed and Holt, shortly after which it travels into another kingdom and falls into a great estuary, which there separates Wales from England. The Conway ranks second after the Dee in length, beauty, and utility of its course. Llyn Conway, in the mountains of Carnarvonshire, is its chief fountain, and the Machno, Lledder, and Llugwy its principal tributaries. Navigation is accomplished as far as the village of Trefrhiw, nearly twelve miles from the sea-entrance. The Cefni, Dulas, and Braint are the largest amongst the trifling rivulets of Anglesea, and the Ogwen and Seiont would not be entitled to a place in an outline so general, but that the former passes close by the city of Bangor, and the ancient Segantium and modern Carnarvon stand upon the banks of the latter. The promontory of Llyn is amply supplied with rivulets, but does not number a river of any magnitude. The Glaslyn, Dwyryd, Maw, and Dysynwy, have their embouchures on the Merionethshire coast, and the Dyfi intervenes between the shores of North and South Wales. The general and popular nature of this little sketch prohibits a more lengthened or more minute account of the very many streams, rivulets, and pools, which every where adorn the scenery of this romantic and fascinating country; in fact, the limits prescribed to each article in a work of this description render the omission of such tributary rivers both justifiable and necessary.

Wales is also deserving the epithet of "Land of the Mountain and the Flood." The

principal parts of Carnarvon, Merioneth, Montgomery, and Denbigh, are occupied by ranges of mountains, either bold, beautiful, and rocky, or tame and unpicturesque, but yielding a good light pasture. The Cambrian range, as it is termed by geologists, culminates in the summit of Snowdon, at a height of 3575 above the sea, and stretching southward, many of its pinnacles are elevated to considerable heights: Cader Idris attains an elevation of 3550 feet; Arran-ffowdy 2955 feet: and Plinlimmon only 2463, the altitudes declining as the chain passes southward into Cardiganshire and South Wales, and dipping at last under the coal strata on the margin of the Bristol Channel. The Berwyn, or Ferwyn chain, is detached a little from the Snowdonian, it occupies the eastern part of Merionethshire, and branches off into Denbigh; the average height of this range is 2000 feet, its length about sixteen miles, and mean breadth ten. The mountains of South Wales are less continuous, not so bold, and more depressed than those of the northern province. Radnorshire is overhung on the north and west by a group of dreary looking hills, and though there are more remarkable eminences in the county of Cardigan, yet the whole surface is broken and uneven. Pembroke includes but one great chain, called the Perscellau Hills. Carmarthen is bounded on the north by the Carno, Llanfyrnach, Mynydd-Castell, Pencader, and Rhud-y-Pont mountains, while the spacious and wide spreading mass, called the Black Mountains, wholly engrosses the south-eastern hundreds. Brecon is much encumbered with crag and cliff, and abounds in romantic scenery, scattered here and there between the hills, and found along the banks of many pleasant rivers. The loftiest point amongst the Brecon hills is called the Van. The northern parts of Glamorganshire are also hilly, the Brecon chain crossing the boundary and stretching a little further to the south; but the hills gradually subside, and the surface lowers gently to the water's side.

Tracing the mineralogical structure of the Snowdonian hills in a direction towards the banks of the Menai, it will be found that the primitive masses, such as porphyry, whinstone, &c., occupy the interior and higher points; primitive stratified rocks are laid over these, then come the slates, upon which reclines the limestone constituting the shores of the Menai. The same disposition of the strata will appear upon examination of the eastern side of the chain, and the species and varieties of rocks will be found more numerous as well as in larger masses. Descending from the summit of Snowdon, through Capel-Curig, and crossing the Craig-y-Gwalch to Llanrwst, porphyry, whinstone, micaceous schist, and other primitive stratified rocks occur, large blocks of serpentine of extraordinary beauty, hornblende slate-rock, interlaced with quartz, but no genuine granite has yet been found



in North Wales. A slate district extends from Bettws-y-Coed towards Festiniog, and stretches towards Corwen and Llangollen, where it is circumscribed by the limestone.

The two ridges of Cambrian primitive mountains lie nearly due north and south, the one respects its parent Snowdon, the other regards the colossal Cader-Idris. From the near approach of the primitive and secondary hills on the coast of Merionethshire, the limestone does not appear sooner than in the little harbour of Criccaeth; thence, stretching northward in an uninterrupted line, it reaches the town of Carnarvon and lines the eastern shore of the Menai as far as the suspension bridge. An interruption occurs from the protrusion of Penmaen-mawr and Penmaen-bach into the bay of Conway. Beyond this, however, in the noble promontory of Gogarth, or the Great Orme's Head, the limestone appears again and retains its position all along the coast to the entrance of the river Dee; it here takes a south-westerly direction, passes by Holywell, and the extremity of the famous vale of Clwyd to the Eglwyseg rocks in the vale of Llangollen; then running due south, it continues on the opposite side of the vale: it is broken near Oswestry by the Berwyn mountains, appears again at Llany-mynech, and is at length checked in its course by a range of primitive mountains stretching northwards out of Radnorshire. Slates occupy the whole intermediate space between the limestone region and the primitive mountains.

The Radnorshire hills are principally composed of graywacke, passing from greenish sandstone to coarse slate, the slates and rock crystals are found here resembling those from Cairngorum in Scotland. Limestone abounds in South Wales, it is the foundation-rock of the great coal-field extending from Pembroke across the southern counties into Monmouthshire, and may be seen rising from under the coal and forming the boundary of the coal strata which lie arranged in a spacious basin or concavity formed within the limestone. See *Glamorganshire*.

The most important mineral production of the principality is coal, which is raised in vast quantities in the counties of Glamorgan, Carmarthen, and Brecon. It is found always in the limestone district, and wherever a tract of land is found included between two hedges or ridges of limestone rock, coal is infallibly known to lie beneath. Two great limestone ridges extend across South Wales from the Irish Sea to Monmouthshire, accompanied in their progress by two seams of coal, sometimes both being visible together, and sometimes alternating in their inclinations or dips. Coals are found in the vicinity of the upper ridge in many parts of Pembrokeshire; the seam crosses the mouth of the river Towy and the northern parts of Carmarthen, Brecon, and Monmouth, and terminates perhaps in the Kingswood colliery near Bristol. The lower ridge may be said to commence at

Williamston in Pembrokeshire, and continuing parallel to the limestone ridge, dips under the sea in the bay of Tenby; thence crossing the peninsula of Gowerland, dips under Swansea Bay, crops out at Cenfig in Glamorganshire, and passing Caerphilly concludes at Newport in Monmouthshire. The same coal-vein is supposed to appear again at Radstock in Somersetshire. North Wales is not so abundantly supplied with coal as the southern half of the principality, the quality generally is inferior, and the position of the fields inconveniently situated upon the remote borders of the extensive counties. The best coals are worked in the neighbourhoods of Chirk and Rhiwabon on the confines of Denbighshire, where a navigation is constructed for their transport. Collieries containing an inferior description of coal are extensively wrought along the coast of Flintshire in the parish of Whitford, at Mostyn, Caergwrle, Bychton, Holywell, &c. These are called usually Mostyn coals, and are distinguished into those raised in the Old and New Cuts; they are of the bituminous kind but more earthy than the coal of the Rhiwabon field. Some flaming coal has been raised in the limestone county of Anglesea at a place called Berw, but the works are not conducted on a scale of any great extent. Indications of coal have been observed in other places, and it is believed by the inhabitants, upon grounds not yet verified, that coal exists in the high district of Pentre-foelas in Denbighshire.

The scantiness of fruitful level land, and the sterility of the elevated districts are in some degree compensated for by the mineral treasures buried beneath them. No part of the British islands is so abundantly stored with every species of valuable mineral production, nor is there any country wherein such treasures can be brought into the light with less labour, or at a more contracted expense. A lead-mine once worked in Cardiganshire obtained the name of the Welsh Potosi, from the large per centage of silver contained in the ore. The mines of Llanfair contain silver, lead, and copper, and are probably the most valuable in the county, each ton of lead-ore yielding about seventy ounces of silver, and 1300 of lead. Llangynnog lead-mines, situated in the Craig-y-Mwyr, in the county of Montgomery, is proverbial in the mining history of Wales, having returned an annual profit of 20,000*l.* to the proprietor, the Earl of Powys, for the space of forty successive years. Although lead-ore is found in several other parts of this county, the produce of no other admits of comparison with this. Passing northward into the slate-rock region lead-ore is met every where and frequently close to the surface. Galt-y-Rûg, forming the eastern side of Llanrwst Vale, abounds in cubic ore almost capable of being taken up with the pick-axe and spade alone. Ore of a poorer quality and in a harder matrix is raised in the hills of Dolgam near to Capel-Cnrig, but no works of consequence are established



at either places. There are some hands, in constant employment, however, on the opposite side of Llanrwst Vale, near to Llanrhwychwyn, in an old lead-work. The number of small works conducted by labouring miners at their own risk, paying a farm of one-eighth to the proprietor, is very considerable, and many of the happiest and most independent peasantry in the principality prefer this unambitious mode of life. The principal and most extensive lead-mining district, however, and that with which the commercial world is familiar, is included in Flintshire. The Whiteford-Rake, Holywell-Level, and other productive veins and extensive works, have given so great an impulse to commerce in the county of Flint, that this small district contains now some of the best towns and richest individuals in North Wales. The most wonderful copper-mine in Great Britain is worked in Parys mountain in the Isle of Anglesea. Two noble families have amassed large fortunes from its treasury, and the produce continues equal to its first return, with very little abatement. The centre of the mountain presents one great cavity open at the top, the miners being ranged in galleries along the fronts of the cliffs around. Copper-works on an improved principle, have lately been established in the vale of Llanberis at the base of Snowdon, and a rich prospect of copper presents itself in the renewed works at Llinniau Nantle, near Llanllyfni in Carnarvonshire. Ironstone is diffused less plentifully, perhaps, than other useful minerals over both North and South Wales, but where it is found yields a singularly abundant return. The Glamorgan-shire works are the most extensive in Great Britain. Merthyr Tydvil, Aberdare, Dowlais, and Cyfarthia, occupy more hands than any works in England, and the growing wealth of Swansea, Llanelly, Neath, and Cardiff, is attributable to the countless furnaces of this metalliferous region. In Brecon are found the Beaufort iron-works; in Flintshire, those of Hawarden; and in Denbighshire, the very extensive furnaces of Rhiwabon on the banks of the river Dee. Many of the valuable mineral productions are necessarily omitted, such an enumeration would be analogous to the composition of a mineralogical treatise, the extent and variety of such productions in this country being so unlimited. It may be remarked, however, that some beautiful varieties of marble exist in the limestone districts, particularly in Anglesea, where a curious and admired verde antico is found, as well as a fine-grained madrepora.

Distinct from coal, iron, and limestone, is the slate, the staple commodity and chief support of the working classes of North Wales. Slate-hills are distinguishable from the primitive mountains by their inferior height, by the evenness and formality of individual eminences, and by the easy-flowing, though sufficiently varied outline of the ranges. The position of the slate of North

Wales, contained within a vast limestone basin, exactly resembles the arrangement of the coal-field of South Wales. There is a very material difference between the metals of different quarries, nor are those of the most pleasing appearance by any means of the best quality; those which appear smooth, thin, and well worked, are brittle and veinous; those of a moderate thickness and good gray colour, are tougher and more lasting. The largest quantities are exported from Bangor, and manufactured in the hills over Dolawen, or Llandegai; they are the property of H. D. Pennant, Esq., and the works were brought to their present very perfect state by the late Lady Penrhyn. Several quarries are worked at Llanberis, and conveyed by a railway to Moel-y-Don, on the Menai, for exportation. The quarries of Llanllyfni, Cylgwyn, and others, ship their slates at Carnarvon; and at Port-Madoc and Maentwrog are the loading-wharfs of the slates from the different works known by the general appellation of the Festiniog Quarries. Penmachno parish contains slates of an excellent colour and durable quality, and which, notwithstanding the long land-carriage, are spiritedly brought into the market, and stand competition with the manufacture of districts more fortunately circumstanced. The Llanrhwychwyn slates are exported from the quay of Trefrihiw on the western bank of the river Conway. The mines of Wales appear to have been known to the Romans, and to have been worked by the intruders of that nation. The tools and mining implements left by them in ancient levels do not argue any superior skill in the art. The statutes for the protection of the royal privileges and rights, operated as prohibitory laws against working of mines, but during the eventful reign of Elizabeth, and wise government of William III., an alleviation of the restrictive enactments gave a momentum to metallurgic operations, which has led to the wonderful works in earths and harder minerals, now constituting one of the chiefest sources of British manufacturing property and of her foreign and commercial relations.

The ancient Britons understood clearly the best mode of turning their rocky domains to the best advantage. Shelter, fuel, and pecuniary benefit, they well knew would be the reward of planting those brows and crags where nothing flourished but the wild heath and fern. Every mountain bears evident proofs of having been formerly well-wooded, large roots and stumps being constantly turned up. During the middle ages, as they may be termed, of the Cambrian history, while a change of proprietors, and one effected by violence, was in progress, the experiment of planting would not have been prudent or safe, but since the complete establishment of English laws, and incorporation of settlers with the ancient Britons, vast woods and forests have grown up, and more extensive still are now in prospect. Many square miles of mountains



are annually planted by the great landed proprietors, and so completely have the woods repossessed themselves of their ancient territories, that the goat, the natural enemy of the young scion, is now completely banished from the principality. Oak attains a tolerable size here in fifty years, the moisture of the climate accelerating arborical vegetation generally. Scotch fir is not much approved of. Ash, sycamore, beech, Welsh elm, walnut, mountain-ash, willow, holly, and some others, are indigenous, but the most extensively planted and the tree of quickest growth is the larch, a species introduced within the last thirty years.

Agriculture is attended to with a necessity proportioned to the supply requisite for a large mining population, and the zeal and ingenuity of the husbandman are stimulated by the poverty of the soil and the disproportion between his quantity of arable land and the eager demand for grain of all descriptions. In the valleys and on the sea-coast alone can wheat be grown, and the highlands afford crops of oats, some barley, and short hay, fitted for the herds of stunted cattle peculiar to the country. It is questionable, however, whether the system of agriculture pursued here be judicious, although the nature of the tenancies seems to encourage it, for which the proprietor of course is the more culpable party. The farmer continues year after year to draw his usual succession of crops, viz. potatoes, wheat, barley, oats, and when the soil is totally spent, impoverished, and exhausted, commences a restoration with a potato crop again. Little or no grain is exported from North Wales, but some shipments are made from the southern counties into the populous districts adjacent to Bristol. The breed of horses is heavy-headed and thick-shouldered, though improvements are partially introduced into this species. The farm-horse in general is small, not well formed, but strong, hardy, and uncommonly gentle. That the climate is not unsuited to the rearing of the high-mettled racer is very fully proved by the established reputation of the horses bred at Wynnstay, Mostyn, and Belmont. The rearing of black-cattle is one of the most profitable parts of the agriculturalist's occupations, and by the sale of these the farmer is chiefly enabled to pay his rent. They are housed in winter, and fed upon straw and hay, sometimes on straw only, sent to the mountainous pastures during the summer and disposed of to the drover as storers in the autumn. When grazed for some time upon the rich pastures and marshes of Kent, they are brought into the Smithfield market. Goats have been banished totally from the mountains of the principality since plantations have been made upon extensive scales, in which it may be said much capital is now embarked. Sheep are less destructive to young trees, and more valuable for their wool and as animal food; these cannot be dispensed with though their pastures

have within the last half century been much curtailed.

About the year 1709, a wolf, the last of his race, was taken and destroyed in the hills of Wales, a price having been set upon his head. Wild deer are not known, nor have any fossil remains of the deer species, such as are found in England and Ireland, been discovered here. The martin, an old inhabitant, still haunts the woods, and the otter dwells in the river banks. Badgers, wild-cats, weazels, hedgehogs, and squirrels, are very numerous. Foxes are rather few in number, but hares and rabbits in great abundance. The mole is most industrious in every species of soil here, and several kinds of rats and mice infest the dwelling-house, outhouse, field, and river side. The varieties of the feathered tribe resemble those found in England. Perhaps, the eagle, falcon, hawk, and kite, are found here not only in greater numbers, but of more uncommon species. Game is very plentiful, the wide-spread forests affording so much shelter necessarily invite a flocking hither of all migratory birds. Woodcocks are very numerous, pheasants less so, partridges abundant, but grouse do not appear to locate naturally in this country. The reptiles and insects found here are also common to every part of England, and have consequently been enumerated in the topographical description of that country; and the same observation may be applied also to the finny tribe. A species of salmon called Sewen, imparting a very delicious flavour, is taken in some of the rivers of South Wales, but with the exception of the Severn, is not found in any English river. Sparlings are claimed, also, as an exclusively Welsh fish, but there is reason to suppose them analogous to what are usually called smelts.

When Julius Cæsar invaded Britain, B. C. 54, the country included between the Severn and the sea was called Cambria, and inhabited by the Silures, Dimetæ, and Ordovices. In a little time the Romans extended hither their ambitious views, and overpowering the Aborigines, reduced their little kingdom to a province, and gave it the name of Britannia Secunda. In this territorial arrangement Monmouthshire and portions of other adjacent English counties, were annexed to Wales. Upon the retirement of the Romans, intestine feuds convulsed and rent this province for many years, and its distraction was augmented by the frequent predatory incursions of the Saxons. The ancient inhabitants, however, as if cemented by misfortunes into a closer and more indissoluble phalanx, resisted and repelled the spoliator. The Saxons imposed upon the Cambrians the appellation of Welshmen (strangers) and called their country Wales, but an ancient Briton calls himself Cymry, denoting his ancient origin, either from his ancestor Gomer, or from the race of the Cimbri. Between the years 843 and 876,

Wales was divided into three dynasties, called North, South, and Powysland, by Roderic the Great, king of all Wales, and his three sons set over these respective possessions. Gwynedd, or North Wales, comprehended the counties of Anglesea, Carnarvon, with parts of Denbigh, Merioneth, and Flintshires. Deheubarth, or South Wales, included the counties of Cardigan, Pembroke, Carmarthen, Glamorgan, with portions of Brecon, Radnor, Gloucester, Hereford, and the county of Monmouth. And in Powysland were comprised the county of Montgomery, portions of Merioneth, Denbigh, Flint, and Radnor, the hundred of Buall, in the shire of Brecon, and parts of the counties of Chester and Salop. In the year 940 this tripartite arrangement was exchanged for one great government, and continuing for some period in this form, was subjected to a division into North and South once more, previously to its falling into the power of the Normans and the English.

When Wales was partitioned into shires is not very certain. Flint is mentioned as a county in the Domesday-book, which is probably the earliest record of such divisions, although it is supposed that Alfred the Great was the inventor of the system of territorial subdivisions. The twelve counties now included within the principality are Anglesea, Brecon, Cardigan, Carmarthen, Carnarvon, Denbigh, Flint, Glamorgan, Merioneth, Montgomery, Pembroke, and Radnor. Each county is subdivided into cantrefs, or hundreds, and these again into cwmwds (comots) or communities. The parochial division does not correspond with the civil. They were arranged into circuits distinct from those of England, having their own judges and law officers; but in the year 1831, the Welsh judicature was totally abolished, and the counties attached to the Oxford and western circuits, according to the convenience of position, and included henceforth in the great sessions of England and Wales.

No traces at present exist of the early tenements of the primitive Briton, but Caerneddau mark conspicuous places, or indicate the transaction of some remarkable event at very early periods: next, the Pillar-stone records, perhaps, the mark or conquest of some numerous legion under their ruling prince; then the Cromlech, Sacrificing-stone, and Druid-circle, testify the thralldom in which the minds of those were held who fought so bravely for what they still called freedom. The ruins of Segontium, the several Sarns, or paved roads, and numerous architectural remains, establish the superiority of the Roman over the simple but courageous Briton. A few Welsh castles, such as those at Dollwyddellan, Diganwy, Nantfrankon, Cedom, Dolbadarn, Criccaeth, Castell-Gyfarch, and Dolbenmaen, do not evince a rapid progress in arts, or an age of wealth or greatness, though some, perhaps,

being of later date, were in some degree formed after foreign models. It was reserved for the Normans to introduce arts and arms into Wales at nearly the same dates. They were the founders of all the beautiful castles, the ruins of which confer such a melancholy grandeur upon the solemn scenery of Wales. The castles of Chepstow, Caerplilly, Dinefawr, and very many others, give an instructive lesson to the inquiring antiquary, and an ample testimony of the historic fact. The great castles of Gwynedd were all erected by Edward I. either from the foundation, or upon the well-chosen sites of former citadels. Harlech illustrates very happily an instance of the latter; Carnarvon, Conway, and Beaumaris, exemplify the former. Christianity was, doubtless, fully and completely established here in the middle of the sixth century, and many cells of Eremites were then founded, but still the splendid monastic institutions which characterize England and Ireland, point out each date in architectural history, and adorn so many of the fairest and choicest retreats in these islands, do not appear to have been founded in this mountainous country in any numbers; Strata-florida, Vale Crucis, Lanthony, and some others, are amongst the few, and Tintern also, with its scenes of enchantment, was formerly within the principality. Feudal castles raise their haughty towers over the rich vales of Cambria, and remind the ancient Briton of the brave struggles of his forefathers for liberty and life, but they are now but phantoms of departed power; their banquet-halls are silent, their towers and dungeons fallen to decay, and they remain themselves powerless objects in a land of freedom.

About the year 843, Roderic the Great united the different petty states of Wales into one principality, and ruled over his new kingdom, though for no very long period, with conspicuous wisdom and justice. He bequeathed the sovereignty of Gwynedd to his eldest son, Anarawd; the principality of South Wales to Cadell, his second son, and to the youngest son, Merfyn, he left Powysland. In the year 877, Merfyn being deposed by his brother Cadell, the dynasties of Powys and South Wales were again united under one prince, at whose death, A. D. 907, his son Howel succeeded to the sovereignty. Prince Anarawd survived his brother Cadell only six years, and was succeeded in his government by his son Edward the Bald; but this prince being slain in an engagement between the English and the Danes, his crown was usurped by his kinsman Howel, to the prejudice of the legitimate offspring. By this last act of violence the three subdivisions of Cambria became reunited under the sceptre of one monarch, who, however unjustly he might have obtained the regal purple, has shed a lustre over this part of the Cambrian annals by the prudence of his conduct and the



wisdom of his laws. He died full of years, A. D. 948, having obtained the enviable distinctive cognomen of *Dda*, the Good, which he is generally styled by chroniclers and historians. The death of this benevolent prince and wise legislator was the signal for the return of anarchy and bloodshed. The sons of Edwal seized upon the throne, and held the reins with unsteady hand and want of determination. The Danes took advantage of the unsettled state of affairs, and ravaged great part of South Wales, and the Saxons also became acquainted with such parts of Cambria as would be likely to remunerate the sword of the invaders. During the continuance of these domestic feuds, and the absence of an acknowledged form of government, in the year 1091, the subjugation of Wales was boldly determined on by the enterprising spirit of Robert Fitzhamon, a Norman baron. He succeeded first in the complete reduction of Glamorganshire, and afterwards, in conjunction with many adventurers from the same country, pushed their conquests northward into all the other parts of Wales. This was the origin of a new and unusual government, named that of the Lords Marchers. The jurisdiction of these nobles was absolute, and the exercise of their power attended with much cruelty and despotism. From this period the struggles of the brave Cambrians for liberty were few and faint, and their history as an independent nation henceforth hastens to a close, and may be said to have become extinct at the death of the last reigning prince, Llewellyn ap Gryffydh, in the year 1282.

Edward I. completed the entire conquest of Wales, and his policy allowed the natives to retain possession of their estates under their ancient tenures, and permitted the enjoyment of as much freedom as was consistent with English laws. But his humane intentions were frustrated by the despotic lords marchers, for in the reign of the fourth and sixth Henrys it appeared that the Welsh were reduced under a bondage the severest and most humiliating. Henry VII. received much assistance in his ambitious designs from the inhabitants of the principality, and was not forgetful of these services when the object of his hopes and wishes was attained. Under this monarch several statutes of a healing and alleviating nature were enacted, but as the power of the lords marchers still continued it was not until the twenty-seventh of Henry VIII. that substantial relief was afforded to this oppressed district. The act sets forth, "that many robberies, murders, and other evil practices, have been daily committed in the county palatine of Chester, and Flintshire in Wales, and also in Anglesea, Carnarvon, Merioneth, Cardigan, Carmarthen, Pembroke, and Glamorgan, because justice is not administered there in such form as in other places of this realm; for the remedy of this it is enacted that the lord chancellor of England, or keeper of the great seal, shall

nominate and appoint justices of peace, justices of the quorum, and justices of the gaol delivery in the said counties, and that they have like power and authority as those in England." The effect of this statute was very important, it struck the first blow at the power of the lords marchers, and terrified offenders, who could no longer escape from the hands of justice, by flying from one lords marchership to another. It also established the administration of the laws upon a more solid and unimpeachable foundation, and was the origin of what was called the great sessions of Wales, a system of judicature which continued in operation until the year 1831.

The manufactures and productions of Wales are very considerable, of a kind both useful and necessary, and distributed with much equality over the habitable surface. Glamorgan contains mines of coal and iron, apparently inexhaustible. Iron-works are established on an extensive scale at Merthyr Tydvil, Aberdare, and all through that district. Every species of tin and iron-plate work is made, copper is manufactured into sheets, bolts, and all other varieties, at Swansea. Brass, copper, &c., founded at Llanelly; and half the lead and copper ore raised in Great Britain and Ireland finds its way into the blast furnaces of the prosperous town of Swansea. Iron-foundries are also worked at Rhiwabon and Wrexham in Denbighshire, and Hawarden in Flintshire. Holywell is the Swansea of North Wales; brass, lead, copper, wire, and other such articles, being wrought there, and blast-furnaces kept in constant occupation. The coal district of Flintshire and the wonderful spring of St. Winifred, rendered the position of Holywell favourable for the establishment of hardware manufactories. The manufacture of slates, if it may be so termed, is the most profitable, as well as most extensively followed in North Wales. The quarrymen here have obtained a skill in the working of the metal superior to that of any other miners, and the metal itself is not equalled by any yet discovered in these islands. Bangor, Carnarvon, and Port Madoc, are the chief places of export, at the first of which a manufacture of writing-slates, chimney-pieces, inkstands, and various useful articles formed from slate, is permanently established. The woollen-trade is also established in the twelve counties of Wales, but the best and finest webs are manufactured in North Wales. Newtown contains one of the largest factories; Welshpool is one of the best markets; large works are conducted in Dolgelly, but the greatest quantities are made in the cottages of the peasants. Small factories are erected in the most retired mountain districts; hither the careful housewife brings her wool to be carded and spun, and suffering a small toll to be retained, converts the rest into a home-woven web, or knitted stockings, gloves, or wigs. With articles manufactured in this manner, the stockings being

made by the females as they walk to and from the fair or market, most of the great Welsh woollen-markets are supplied. Cottons and cotton-twist are manufactured in Flint and Denbighshires, principally at Northop, Secviog, Greenfield, Denbigh, Caerwys, and Holywell, and the silk manufacture has lately been commenced. The principal agricultural exports are those of grain from South Wales and herds of cattle from the North. The ports or harbours have been enumerated in describing the general features of the coast, but the principal places of exportation and asylums for shipping are Caerdiff, Swansea, Oxwich, Kidwelly, Carmarthen, Tcuby, Milford-Haven, Fishguard, Newport, Cardigan, Aberystwith, Aberdyfi, Barmouth, Port Madoc, Pwllheli, Nevin, Carnarvon, Holyhead, Amlwch, Beaumaris, Bangor, Aberconway, Rhyl, or Fforyd, and Bagillt. The number of steamers, coasters, and vessels engaged in general commerce, is incorporated with the return of the number of British vessels, furnished to parliament, and amounting to 17,227, without separating those belonging to the Welsh ports.

The religion of the principality is that of the established church, but more than half the inhabitants attend other places of worship. Sectaries are every day multiplying, and the chapels of the Wesleyan, Baptist, Calvinist, and Methodist, are the principal buildings in every small town, or found in some part of every parish. Wales comprehends four dioceses, St. Asaph's and Bangor in North, and St. David's and Llandaff in South Wales, all suffragans to the province of Canterbury. As connected with the ecclesiastical institutions may be mentioned the new college of Lampeter and the school of Cowbridge, certificates from which are received by the Welsh bishops from candidates for holy orders.

#### WALES, W. R. co. York.

P. T. Rotherham (160) 8 m. SSE. Pop. 217.

A parish partly in the liberty of St. Peter of York and partly in the upper division of the wapentake of Strafforth and Tickhill; living, a curacy with that of Thorpe Salvin, subordinate to the vicarage of Laughton-en-le-Morthen, in the archdeaconry and diocese of York, of the certified value of 10*l.* 5*s.*; church ded. to St. John; patron, the Chancellor of the church of York. Five poor children are taught to read by means of a trifling bequest.

#### WALESBY, co. Lincoln.

P. T. Market Rasen (148) 2 m. NE b N. Pop. 239.

A parish in the east division of the wapentake of Walsheroft, parts of Lindsey; living, a rectory in the archdeaconry and diocese of Lincoln; valued in K. B. 23*l.* 18*s.* 1*½d.*; church ded. to All Saints; patron (1829) Henry Dalton, Esq.<sup>1</sup>

#### WALESBY, co. Nottingham.

P. T. Ollerton (137) 3 m. NE. Pop. 308.

A parish in Hatfield division of the wapen-

take of Bassetlaw; living, a dis. vicarage, in the archdeaconry of Nottingham and diocese of York; valued in K. B. 6*l.* 1*s.* 3*d.*; ann. val. P. R. 95*l.* 1*s.* 6*d.*; patron (1829) the Hon. and Rev. J. L. Saville. The church, which is ded. to St. Edmund, is a Norman structure with a low tower, surmounted by a pyramidal roof. Here is a small school, in which nine poor children are instructed. Walesby is in the honour of Tutbury, and within the jurisdiction of a court of pleas held at Tutbury.

#### WALFORD, co. Hereford.

P. T. Ross (120) 3 m. SSW. Pop. 1060.

A parish in the lower division of the hundred of Greytrees; living, a dis. vicarage with the curacy of Ruardine, in the archdeaconry and diocese of Hereford; valued in K. B. 13*l.* 2*s.* 1*d.*; church ded. to St. Leonard; patron, the Precentor of Hereford.

#### WALFORD, co. Hereford.

P. T. Knighton (165) 6 m. E. Pop. with Letton and Newton 208.

A township in the parish of Lentwardine and hundred of Wigmore.

#### WALGHERTON, co. Pal. of Chester.

P. T. Nantwich (164) 4 m. SE b E. Pop. 246.

A township in the parish of Wybunbury and hundred of Nantwich.

#### WALGRAVE, co. Northampton.

P. T. Wellingborough (67) 6½ m. NW b W. Pop. 529.

A parish in the hundred of Orlingbury; living, a rectory with that of Hannington in the archdeaconry of Northampton and diocese of Peterborough; valued in K. B. 22*l.* 4*s.* 7*d.*; church ded. to St. Peter; patron, the Bishop of Lincoln. Here is a place of worship for Baptists, and a small bequest for teaching poor children.

#### WALHAM GREEN, co. Middlesex.

London 3 m. SW b W. Pop. with Pa.

A chapelry in the parish of Fulham, and Kensington division of the hundred of Ossulstone; living, a curacy in the archdeaconry of Middlesex and diocese of London, not in charge; chapel ded. to St. John; patron, the Rector of Fulham.

#### WALKER, co. Northumberland.

P. T. Newcastle-upon-Tyne (274) 3 m. E. Pop. with Pa.

A township in the parish of Long Benton and east division of Castle ward, situated on the north shore of the river Tyne, along which are extensive manufactories and coal staiths.

#### WALKINGHAM, co. Nottingham.

P. T. Gainsborough (149) 4 m. NW b W. Pop. 518.

A parish in North Clay division of the wapentake of Bassetlaw, situated near the river Trent, where there is a ferry; living, a dis. vicarage in the archdeaconry of Nottingham and diocese of York; valued in K. B. 7*l.* 11*s.* 4*d.*; church ded. to St. Mary Magdalen; patron, Trinity College, Cambridge. Here is a place of worship for



Wesleyan Methodists; also a small endowed school. The Chesterfield Canal passes through the parish.

**WALKERITH**, co. Lincoln.

P. T. Gainsborough (149) 1 m. S. Pop. 67.

A township in the parish of Gainsborough and south division of the wapentake of Corringham, parts of Lindsey.

**WALKERNE**, co. Hertford.

P. T. Stevenage (31) 4 m. E b N. Pop. 631.  
Fair, Nov. 5, for cattle.

A parish in the hundred of Broadwater; living, a rectory in the archdeaconry of Huntingdon and diocese of Lincoln; valued in K. B. 20*l.* 1*s.* 10½*d.*; patron, King's College, Cambridge. The church, which is ded. to St. Mary, contains a curious monument of a Knight Templar. Here is a place of worship for Independents.

**WALKHAMPTON**, co. Devon.

P. T. Tavistock (207) 5 m. SE b E. Pop. 670.

A parish in the hundred of Roborough; living, a vicarage in the archdeaconry of Totness and diocese of Exeter; valued in K. B. 9*l.* 14*s.* 7*d.*; patron (1829) Sir M. Lopes, Bart. Here is an endowed school, in which about fifty children are instructed. The Plymouth railway passes through this parish.

**WALKINGTON**, E. R. co. York.

P. T. Beverley (183) 3 m. SW b W.  
Pop. 533.

A parish partly in the Hunsley Beacon division of the wapentake of Harthill and partly in the wapentake of Howdenshire; living, a rectory, in the archdeaconry of the East Riding and diocese of York; valued in K. B. 24*l.* 13*s.* 4*d.*; church ded. to All Hallows; patron (1829) W. Thompson, Esq. Here is a place of worship for Wesleyan Methodists.

**WALKINGTON**, W. R. co. York.

P. T. Knaresborough (202) 4 m. NNW.  
Pop. with Occaney 24.

An extra-parochial district in the lower division of the wapentake of Claro, and within the peculiar jurisdiction of the court of the honour of Knaresborough.

**WALKINSTEAD**, co. Surrey.

P. T. Godstone (19) ½ m. ESE.  
Pop. with Godstone.

A parish in the lower division of the hundred of Tandridge; living, a vicarage with the rectory of Godstone, in the archdeaconry of Surrey and diocese of Winchester; valued in K. B. 9*l.* 11*s.* 5½*d.*; patronage with Godstone rectory.

**WALKMILL**, co. Northumberland.

♦ P. T. Alnwick (308) 7 m. SE. Pop. 13.

A township in the parish of Warkworth and east division of Coquetdale ward.

**WALL**, co. Northumberland.

P. T. Hexham (278) 3 m. N. Pop. 465.

A township and chapelry in the parish of St. John Lee and south division of Tindale ward; living, a curacy and a peculiar of

Hexham, in the diocese of York, not in charge; patrons (1829) Mr. and Mrs. Beaumont. The chapel, which is ded. to St. Oswald, was erected by the monks of Hexham, on the spot where King Oswald, who was afterwards canonized, first raised the standard of the cross, and defeated the Britons, under Cadwalla. A large silver coin of the former was found when the chapel was repaired; and a defaced Roman altar stands in the cemetery, near which is a field where human skulls and hilts of swords have been frequently ploughed up.

**WALL**, co. Stafford.

P. T. Litchfield (119) 2½ m. SSW. Pop. 84.

A hamlet in the parish of St. Michael and south division of the hundred of Offlow.

**WALL TOWN**, co. Northumberland.

P. T. Haltwhistle (285) 3 m. NW b W.  
Pop. 109.

A township in the parish of Haltwhistle and west division of Tindale ward. It was intersected by the Roman wall, and contained the stations, Vindolana, or Little Chesters, and Æsica, or Great Chesters; the ramparts of which, particularly the latter, are in a better state of preservation than those of any other on the wall; two of the ditches are still remaining, and considerable vestiges of a town. Roman baths, altars, curious pieces of sculpture, and numerous other relics of antiquity, have been discovered; and in a neighbouring hill, called Chapel Steads, many urns have been found. Near the military road, connecting the two stations, are four tumuli, called the "Four Lawes;" and on an adjoining hill is a monument, consisting of three rude pillars, called the Mare and Foals. Part of the ruins of a castellated mansion, formerly belonging to the Ridleys, has been removed for building a modern residence, and the remainder has been converted into a farmhouse.

**WALLACETOWN**, shire of Ayr, S.

P. T. Ayr (76). Pop. with Pa.

A populous and thriving village in the parish of St. Quivox and district of Kyle, situated at the northern foot of the old bridge of Ayr, and nearly adjoining the burgh of Newtown-upon-Ayr. It was founded about sixty years ago, by the late Sir Thomas Wallace, Bart., of Craigie, and is chiefly inhabited by weavers, and those employed in the adjacent collieries.

**WALLASEA, ISLE OF**, co. Essex.

P. T. Rochford (40) 6 m. ENE.

In the parishes of Canewdon, Eastwood, Paglesham, Great Stambridge, and Little Wakering, and hundred of Rochford. It is now a peninsula, formed by the rivers Crouch and Broomhill, and joined to the mainland by a causeway, kept up at the expense of the several parishes to which it belongs. It is about five miles in length and one in breadth.

**WALLAZEY**, co. Pal. of Chester.

P. T. Great Neston (194) 10½ m. N b E.  
Pop. of Pa. 1169. Of To. 444.

A parish and township in the hundred of Wirrall. It is a peninsula, forming the north-west corner of the county, bounded on the west by the Irish Sea, on the north-east by the Mersey, and on the south-east by a branch of that river, called Wallazey Pool; there are sand-hills bordering on the sea, which form a natural barrier against its encroachments. This place is much frequented for sea-bathing, and many handsome houses and marine villas have been erected on the banks of the Mersey. On the sea-side is an ancient mansion, formerly a seat of the Egertons, which has been converted into a commodious hotel for the accommodation of visitors. Near it is a handsome pillar, with an inscription, erected to the memory of Mrs. Bardé, who was thrown out of her carriage, and killed on the spot. The living is a dis. rectory in the archdeaconry and diocese of Chester; valued in K. B. 11l. 0s. 2½d.; patron, the Bishop of Chester. The church, which is dedicated to St. Hilary, was rebuilt about seventy years ago, with the exception of the tower, which bears the date 1560. The freeschool was founded in 1666, by Major Henry Moels; it was rebuilt in 1799, and affords a free English education to all boys of the parish. A very strong fort, mounting fifteen guns of the largest calibre, has been lately built on the Black Rock, at the north-west corner of the parish; and further in the sea a small lighthouse is in progress of erection, on the plan of the Eddystone lighthouse. Races were held here for many years, but were discontinued about the year 1760, and the ground is now under cultivation. In the reign of Charles II. the unfortunate Duke of Monmouth ran his horse here, won the plate, and presented it to the daughter of the Mayor of Chester.

**WALLBOTTLE**, co. Northumberland.

P. T. Newcastle-upon-Tyne (274) 4 m. Wb N. Pop. 676.

A township in the parish of Newburn and west division of Castle ward. The inhabitants are chiefly employed in an extensive colliery.

**WALLDITCH**, co. Dorset.

P. T. Bridport (135) 2 m. Eb S. Pop. 111.

A parish in the hundred of Godderthorne, Bridport division: living, a curacy in the archdeaconry of Dorset and diocese of Bristol, not in charge; chapel ded. to St. Mary; patron (1829) Mr. Larder.

**WALLERSCOAT**, co. Pal. of Chester.

P. T. Northwich (173) 1½ m. W. Pop. 10.

A township in the parish of Weaverham and hundred of Eddisbury.

**WALLERTHWAITE**, W. R. co. York.

P. T. Ripley (215) 4 m. NNE. Pop. with Markington.

A township in the parish and liberty of Ripon.

**WALLINGFORD**, co. Berks.

London 46 m. Wb N. Pop. 2033. M. D. Tues. and Frid. Fairs, Tues. bef. Easter,

for pleasure; June 24, for horses; Sept. 29, for hiring servants; and Dec. 17, for fat hogs. Memb. of Pt. 2.

A borough and market-town, comprising four parishes, in the hundred of Moreton, but having separate jurisdiction. It is a place of great antiquity, and was anciently a Roman station; its name is said to have been derived from the ancient British word *gwallen*, or the Roman *vallum*, each signifying an old fort, and from a ford over the river. It is situated between Reading and Oxford, on the banks of the Thames, over which is a handsome stone bridge of several arches, and about 300 yards long; it was erected in 1809, in the place of a dilapidated structure, said to have been built about five centuries ago. The town consists principally of two streets, well paved and lighted with oil, and has a very neat and clean appearance. The inhabitants are principally employed in the malt trade; and corn and flour are conveyed to London and other places by means of a canal navigation running into the Thames. By charter of James I. the government of the town is vested in a mayor, high steward, recorder, six aldermen, and eighteen burgesses, with a chamberlain, two bailiffs, two bridge-men, and a town-clerk. The mayor, who is also coroner, the aldermen and recorder are justices of the peace, exercising exclusive jurisdiction. A court of quarter-session is held, at which the mayor or recorder presides, it formerly had the power of inflicting capital punishment, but its authority is now limited to transportation. Debts to any amount may be recovered by a process from the town-clerk. The petty sessions for the division are held every Friday. This borough returns two members to Parliament; the right of election is in the corporation and inhabitants paying scot and lot; the number of voters is about 300, and the mayor is the returning officer. The livings are All Hallows, a sinecure rectory; St. Leonard, a dis. rectory, with the curacy of Sotwell; St. Mary-the-More, a dis. rectory; and St. Peter, a dis. rectory; all in the archdeaconry of Berks and diocese of Salisbury. St. Leonard is valued in K. B. 7l. 12s. 6d.; ann. val. P. R. 134l.; patron, the Lord Chancellor; the church is a very ancient edifice. St. Mary-the-More is valued in K. B. 4l.; ann. val. P. R. 86l.; patron, the Lord Chancellor. The church is a very handsome structure, with a square embattled tower, ornamented with pinnacles, and on which is the figure of an armed knight on horseback, supposed to represent King Stephen; the tower, said to have been built with materials from the castle, bears the date of 1658. St. Peter's is valued in K. B. 6l. 1s. 3d.; ann. val. P. R. 62l.; patron (1829) H. Blackstone, Esq. The church is a very handsome edifice, bearing date 1769; it has a square tower, surmounted by an elegant spire of Portland stone, erected in 1777 by subscription. Here are places of worship for Baptists, the



Society of Friends, and Independent and Wesleyan Methodists. The freeschool was founded and endowed by Walter Bigg, Alderman of London, in 1659, for six boys, who are chosen by the aldermen. In 1672 the fraternity of St. John the Baptist, London, now the Merchant Taylor's Company, gave 32*l.* 10*s.* for the erection of a freeschool, and 2*l.* 10*s.* for the master. A school, in which twenty boys and thirty girls are clothed and educated, was established in 1819, and is supported by subscription. An almshouse, for six poor widows, was founded and endowed in 1681, by William Angier, and Mary his sister. During the civil war between Stephen and the Empress Matilda, the castle, which was built by the Romans, was occupied and held for the latter; it was subsequently the place of meeting between King John and the Barons. At the commencement of the parliamentary war it was repaired and garrisoned for the King, and was not surrendered till nearly the close of the war; in 1653 it was completely demolished, and part of a wall towards the river is all that now remains of this ancient and celebrated structure. This town gave birth to Richard de Wallingford, abbot of St. Alban's, and John de Wallingford, a monk of that abbey; the former was an eminent mathematician, and the inventor of a curious clock, which showed not only the course of the sun, moon, and principal stars, but also the ebbing and flowing of the sea; this ingenious machine he presented to the abbey church. The latter was an historian, whose chronicle was published by Dr. Gale, in his collection of English histories. Wallingford gave title of Viscount to the Earls of Banbury.

#### WALLINGTON, co. Hertford.

P. T. Baldock (37) 3½ m. E b S. Pop. 210.

A parish in the hundred of Odsey; living, a rectory in the archdeaconry of Huntingdon and diocese of Lincoln; valued in K. B. 16*l.* 15*s.* 2½*d.*; patron, Emanuel College, Cambridge. The church, which is dedicated to St. Mary, is an ancient structure, with an embattled tower, surmounted by a short spire. Here is a small endowed school.

#### WALLINGTON, co. Norfolk.

P. T. Downham Market (84) 3 m. N b E. Pop. 72.

A parish in the hundred of Claekclose; living, a rectory with that of South Runeton, in the archdeaconry of Norfolk and diocese of Norwich, not in charge. The church, which was dedicated to St. Margaret, is now in ruins; patron (1829) Mr. Bell.

#### WALLINGTON, co. Surrey.

Pop. 20,546.

A hundred situated on the east side of the county, containing twelve parishes, including the towns of Carshalton or Casehorton, and Croydon.

#### WALLINGTON, co. Surrey.

P. T. Croydon (9) 3 m. WSW. Pop. 847.

A hamlet in the parish of Beddington and

hundred of Wallington, situated on the banks of the Wandle, and is supposed to have been a place of considerable importance, from its having given name to the hundred. The foundations of ancient buildings have been discovered here, and also urns, spear-heads, and other relics of antiquity.

#### WALLINGTON DEMESNE, co. Northumberland.

P. T. Morpeth (288) 14 m. W. Pop. 205.

A township in the parish of Hartburn and north-east division of Tindale ward.

#### WALLINGWELLS, co. Nottingham.

P. T. Worksop (146) 4 m. N b W. Pop. 7.

An extra-parochial liberty in Hatfield division of the wapentake of Bassetlaw. A Benedictine nunnery was founded here in the reign of Stephen; it is now the residence of Sir T. W. White, Bart. In 1829 several stone coffins were found near the house, and amongst them that of Dame Margery Dourant, second abbess of the convent, who died in the reign of Richard I.; on opening it the body appeared nearly perfect, but on exposure soon suffered decomposition; her shoes and also a silver chalice were entire.

#### WALLOP, NETHER, co. Southampton.

P. T. Stockbridge (66) 4 m. W b N. Pop. 839.

A parish in the hundred of Thorngate, Andover division; living, a dis. vicarage in the archdeaconry and diocese of Winchester; valued in K. B. 13*l.* 13*s.* 4*d.*; church ded. to St. Andrew; patrons, the Dean and Chapter of York. Here is a place of worship for Wesleyan Methodists; and also a small endowed school, in which twenty-four children are instructed. On a point of an elevated ridge, called Danebury Hill, are considerable remains of a circular fortification, with very lofty ramparts; and near them are several barrows, one of which is called Canute's Barrow.

#### WALLOP, OVER, co. Southampton.

P. T. Stockbridge (66) 5½ m. WNW. Pop. 499.

A parish in the hundred of Thorngate, Andover division; living, a rectory in the archdeaconry and diocese of Winchester; valued in K. B. 27*l.* 5*s.* 2½*d.*; church ded. to St. Peter; patron (1829) the Earl of Portsmouth. Six poor children are instructed by means of a small bequest.

#### WALLRIDGE, co. Northumberland.

P. T. Newcastle-upon-Tyne (274) 12½ m. NW b W. Pop. 3.

A township in the parish of Stamfordham and north division of Tindale ward, containing only one farm-house.

#### WALLS, shire of Orkney and Shetland, S. See *Waas*.

#### WALLS, shire of Orkney and Shetland, S. Pop. 1991.

A parish, with the ancient parish of Sandness united, in Mainland, Shetland; and including the isles of Foula and Papa-Stour. The districts of Walls and Sandness are of

a triangular form, eleven miles in length by nine in breadth, diversified by small eminences, and much indented by creeks of the sea, affording secure anchorage to vessels employed in the fisheries, which branch of trade is the principal source of profit to the inhabitants, agriculture being only a secondary object with them; of these Vaila Sound is the most frequented. The interior, though mossy and heathy, yields pasturage for numerous sheep and horses, excepting in the depth of winter, when the former repair to the coast to feed upon sea-weed. Limestone, freestone, and slate, abound in Sandness; and excellent peats are procured in various parts of the parish. The living is in the presbytery of Shetland and synod of Orkney; patron, Lord Dundas. The church, which was built in 1746, is a very commodious well-finished structure. The parochial school, besides the usual salary, is endowed with 40*s.* per annum, by the Rev. Mr. Buehan. In the neighbourhood the remains of many Pietish huts are still visible.

#### WALLSEND, co. Northumberland.

P. T. Newcastle-upon-Tyne (274) 3½ m. ENE. Pop. 5103.

A parish in the east division of Castle ward. Its name is derived from its situation at the extremity of the wall of Severus on the east; it contained the Roman station, *Legedunum*, and was garrisoned by the first cohort of the *Lergi*, who were stationed here for the defence of their shipping; many altars, coins, and urns, with other curious relics, have been discovered here; and the ruins of a quay, as well as the causeway which communicated with it, evidently prove it to have been a considerable trading colony of the Romans. Wallsend is large and well built, situated near the Shields road, and bounded on the south by the river Tyne; it contains many good houses, with a spacious green in the centre, crossed by a raised causeway. Here are several yards for ship-building, extensive lime-kilns, and manufactories for copperas and earthenware; and at the place where the Romans discharged their cargoes more than 1000 years ago, are numerous staiths, projecting from the northern bank of the Tyne, whence vessels are continually taking in immense quantities of that excellent coal, termed Wallsend, for the London and other markets. The living is a curacy in the archdeaconry of Durham and diocese of Northumberland, not in charge; patrons, the Dean and Chapter of Durham. The church, which is dedicated to St. Peter, is a neat stone edifice, with a small spire; it was erected at the expense of nearly 5000*l.*, and was consecrated in August, 1809. The old church, which was dedicated to Holy Cross, being in a very dilapidated state, was taken down. Here are also three places of worship for Wesleyan Methodists, and one for Anti-Burglars. The Sunday-schools are attended by about 600 children. In October, 1821, fifty-two persons were killed by an explosion in one of the neighbouring col-

lieries. Wallsend gave birth to two eminent brothers, John and William Martin, the first distinguished as historical painter to the king, the other as an ingenious inventor of several useful machines.

#### WALLSTOWN, co. Cork, Munster, I.

P. T. Doneraile (156) 3½ m. SE. Pop. 918.

A parish in the barony of Fermoy; living, a rectory and vicarage in the diocese of Cloyne and archdiocese of Cashel; valued in K. B. 6*l.*, and united with the parable of Ballygrogan; patron, the Bishop.

#### WALMER, co. Kent.

P. T. Deal (74) 2 m. S. Pop. 1563.

A parish and a member of the town and port of Sandwich, in the hundred of Cornilo, lathe of St. Augustin. It is situated on the high road to Dover, is neatly built, and contains many pleasant residences. It is noted for the salubrity of its air, and is much frequented during the bathing season. Here are barracks, but they are partially disused. The living is a curacy in the archdeaconry and diocese of Canterbury; certified value 32*l.*; ann. val. P. R. 124*l.* 18*s.*; patron, the Archbishop of Canterbury. The church, which is dedicated to St. Mary, displays some curious specimens of Norman architecture. Walmer Castle was erected by Henry VIII., at the same period with those of Deal and Sandown, for the defence of the coast; it stands close to the sea-shore, and commands a beautiful view of the Downs, the straits of Dover, and the French coast. This fortress is appropriated to the lord warden of the cinque-ports, for whose residence the principal apartments were newly fitted up a few years ago, when the fosse was converted into a garden.

#### WALMERSLEY, co. Pal. of Lancaster.

P. T. Bury (195) 2 m. N b E. Pop. 3290.

A township in the parish of Bury and hundred of Salford. The inhabitants are chiefly employed in the extensive spinning-mills on the river Irwell, which runs through the township. Here is also a place of worship for Independents.

#### WALMESLEY, co. Pal. of Lancaster.

P. T. Great Bolton (197) 4½ m. N. Pop. with Pa.

A chapelry in the parish of Bolton and hundred of Salford; living, a curacy in the archdeaconry and diocese of Chester; certified value 5*l.* 13*s.*; ann. val. P. R. 60*l.*; patron, the Vicar of Bolton-in-the-Moor. Here is also a place of worship for Unitarians; and also an endowed school, in which ten poor children are instructed.

#### WALMSGATE, co. Lincoln.

P. T. Spilsby (132) 7½ m. NNW. Pop. 56.

A parish in the hundred of Hill, parts of Lindsey; living, a curacy, subordinate to the vicarage of Burwell, in the archdeaconry and diocese of Lincoln, not in charge; patronage with Burwell vicarage.

#### WALNEY, ISLE OF, co. Pal. of Lancaster.

P. T. Dalton (276) 5 m. SW. Pop. with Pa.



A chapelry in the parish of Dalton-in-Furness and hundred of Lonsdale, north of the sands. This place, which is insular at high water, is ten miles long, and about one broad, having a lighthouse on its southern extremity. It contains several wells of fresh water, which are affected by the tide, and the waters of which rise and fall with the ocean. It is said to have been once covered with wood, of which it is now extremely barren; the whole island seems to lie upon a bed of moss, which is found by digging through a layer of sand and clay. The abbots of Furness kept up a dyke to prevent the encroachments of the sea, which having been neglected, the sea has made considerable inroads. The living is a curacy in the archdeaconry of Richmond and diocese of Chester; certified value 9*l.* 14*s.*; ann. val. P. R. 80*l.*; patron, the Vicar of Dalton. On a rocky islet, near the lighthouse, called the Pile of Fouldrey, or the Island of Fowls, are the venerable ruins of a strong castle, erected by one of the abbots of Furness. Near this are several other small isles, the principal of which is Old Barrow, situated between this and the mainland, opposite the small village and port of Barrow.

#### WALPOLE, eo. Suffolk.

P. T. Halesworth (100) 2 m. SW. Pop. 605.

A parish in the hundred of Blything; living, a curacy in the archdeaconry of Suffolk and diocese of Norwich; certified value 11*l.*; ann. val. P. R. 60*l.*; church ded. to St. Mary; patron (1829) the Rev. B. Philpot. Here is also a place of worship for Independents; also a small annuity for teaching poor children.

#### WALPOLE, ST. ANDREW, co. Norfolk.

P. T. Lynn Regis (96) 3½ m. W b S.  
Pop. 360.

A parish in the Marshland division of the hundred of Freebridge which derives its name from the great wall raised by the Romans, to defend it from the encroachments of the sea, and from an extensive pool of water near it. Many Roman bricks and the remains of an aqueduct have been discovered near this embankment. The living is a dis. vicarage in the archdeaconry and diocese of Norwich; valued in K. B. 26*l.* 13*s.* 4*d.*; patron (1829) T. Hankinson, Esq.

#### WALPOLE, ST. PETER, co. Norfolk.

P. T. Lynn Regis (96) 9 m. W b S.  
Pop. 1102.

A parish in the Marshland division of the hundred of Freebridge; living, a rectory in the archdeaconry and diocese of Norwich; valued in K. B. 21*l.*; patron, the King. The church, which was erected in the reign of Henry VI., is a very beautiful embattled structure, consisting of a chancel, a nave, having thirteen clerestory windows on each side, and exhibiting fine specimens of painted glass, two aisles, the windows of which have flattened arches, and a handsome south porch, with a room above. Here is a place of worship for Wesleyan Methodists.

#### WALSALL, co. Stafford.

London 118 m. NW. Pop. of Pa. 11,914  
Of To. 5504. M. D. Tues. Fairs, Feb. 21;  
Whit-Tues. for horses and horned cattle;  
and Tues. before Old Michaelmas-day, for  
horses, cattle, cheese, and onions.

A market-town and parish in the south division of the hundred of Offlow, but having separate jurisdiction. It is a place of great antiquity, situated on a pleasant eminence, and watered by a small brook which falls into the river Tame. The town consists of several regular and spacious streets, is well paved and lighted with gas; it contains many handsome houses of modern erection, also a subscription library, (an elegant edifice,) and a handsome though rather ancient town-hall. Assemblies are held at the principal hotels, one of which is a very spacious and handsome building. The inhabitants are principally employed in the manufacture of stirrups, spurs, and every kind of sadlers' ironmongery, buckles, snuffers, and various other kinds of hardware, coach-harness and furniture, plated ware, locks, curb and dog chains, and other articles; a considerable trade is also carried on in malt; there are several brass and iron foundries, and in the vicinity are extensive limestone quarries. The trade is greatly facilitated by a branch of the old Birmingham Canal, which comes up to the west end of the town. By a charter granted in the thirteenth of Charles II. the government is vested in a mayor, recorder, and twenty-four eapital burgesses, with a town-clerk, two sergeants-at-mace, and other officers. The mayor, the late mayor, the recorder, and two senior burgesses, are justices of the peace, and hold a court of quarter-sessions for all offences not eapital; and a court of record, as often as requisite, for the recovery of debts not exceeding 20*l.* The hundred court is held here for the recovery of debts under 40*s.*, and the lord of the manor holds an annual court-leet at which constables and other officers are chosen. The living is a vicarage in the archdeaconry of Stafford and diocese of Lichfield and Coventry; valued in K. B. 10*l.* 19*s.* 7*d.*; patron (1829) the Rev. P. Pratt. The church, which is dedicated to St. Matthew, or All Saints, an ancient and spacious cruciform structure with a fine tower surmounted by a lofty spire, was, with the exception of the tower and chancel, rebuilt in 1821. St. Paul's chapel is a handsome edifice erected in 1826, by the governors of the free grammar-school, the living is a perpetual curacy, and the head master of the school is appointed to the office of minister by the governors. Here are also two Roman Catholic chapels and places of worship for Unitarians and Independent Wesleyan Methodists. The free grammar-school, founded and endowed by Queen Mary, is open to all boys of the parish; the annual income is about 780*l.* An English school is supported from the same funds, and 120 boys are educated. The blue-coat charity-school for the

instruction of twenty-five children of each sex, has been incorporated with a national school, which is chiefly supported by subscription. There are also several Sunday-schools belonging to the established church and the dissenting congregations. The almshouses founded and endowed in the reign of James I. were rebuilt in 1790, for six aged widows, among whom 10*l.* per quarter is divided in equal shares. In the reign of Henry VI., Thomas Mollesley gave to the corporation a manor and estates in the county of Warwick for the purpose of distributing a dole of 1*d.* to every person in the parish on the eve of the Epiphany. In 1825 almshouses were erected and endowed for eleven aged widows, to which purpose the dole was appropriated. There are also numerous other benefactions for apprenticing children and for the relief of the poor.

**WALSALL FOREIGN**, co. Stafford.

P. T. Walsall (118) adjacent. Pop. 6410.

A township in the parish of Walsall and south division of the hundred of Oflow.

**WALSDEN**, co. Pal. of Lancaster.

P. T. Haslingden (204) 10 m. E.  
Pop. with Todmorden chapelry.

A township in the parish of Rochdale and hundred of Salford.

**WALSHAM**, co. Norfolk.

Pop. 4036.

A hundred situated on the east side of Yarmouth between the rivers Thyrn and Yare, containing twelve parishes.

**WALSHAM, NORTH**, co. Norfolk.

London 123 m. NE b N. Pop. 2303. M. D. Thurs. Fair, Wed. bef. Holy Thurs., for cattle and petty chapmen. Statutes for hiring servants twice a-year.

A market-town and parish in the hundred of Tunstead. It is situated on the road from Norwich to Cromer, and consists of three streets diverging from a central area, in which stands the church. In the year 1600 a very destructive fire occurred here which consumed property of the value of 20,000*l.* The market-cross, erected by Bishop Thirlby in the reign of Edward III., was repaired after the fire by Bishop Redman. A neat theatre has been lately erected and is opened for performances once in two years. A silk manufactory has been recently established, and a navigable canal passes near the town. Two courts-baron are held annually, and the magistrates for the hundred meet here every week. The living is a vicarage with the rectory of Antingham St. Margaret, in the archdeaconry of Norfolk and diocese of Norwich; valued in K. B. 8*l.*; patron, the Bishop of Norwich. The church, which is dedicated to St. Nicholas, is a spacious structure, but the tower, which fell down in 1724, is in ruins; in the chancel is an elegant monument to the memory of Sir William Paston, Knight, the founder of the grammar-school. Here are places of worship for the Society of Friends, Independents, and Primitive and Wesleyan Methodists. Forty boys are educated in the free gram-

mar-school, at which Admiral Lord Nelson received part of his education. A Sunday-school on the national system is supported by subscription. About a mile south of the town is a stone cross erected to commemorate a victory in 1382, by Spencer, Bishop of Norwich, over some rebels headed by a dyer named Leycester.

**WALSHAM, SOUTH**, co. Norfolk.

P. T. Acle (121) 3 m. NW, b W. Pop. 524.

A village containing the parishes of St. Laurence and St. Mary, in the hundred of Walsham. The living of St. Laurence is a rectory; valued in K. B. 13*l.* 6*s.* 8*d.*; patron, Queen's College, Cambridge; that of St. Mary, a dis. vicarage, valued in K. B. 5*l.*; ann. val. P. R. 130*l.*; patron, the Bishop of Norwich by lapse; both in the archdeaconry and diocese of Norwich.

**WALSHAM-IN-THE-WILLOWS**, co. Suffolk.

P. T. Stow Market (69) 9 m. NNW. <sup>5</sup>  
Pop. 1081.

A parish in the hundred of Blackbourn; living, a curacy in the archdeaconry of Sudbury and diocese of Norwich; certified value 12*l.*; ann. val. P. R. 39*l.*; church ded. to St. Mary; patron (1829) John Sparke, Esq. Here are also places of worship for Baptists and Wesleyan Methodists, also a small bequest for teaching poor children.

**WALSHCROFT**, co. Lincoln.

Pop. 6492.

A hundred in the Lindsey division, and situated towards the north end of the county, containing twenty-four parishes.

**WALSHESTON**, co. Dublin, Leinster, I.

P. T. Blessington (18) m. SW. Pop. with Pa.

A hamlet and townland of the parish of Ballymore Eustace, though locally situated within the parish of Rathmore, in the county of Kildare.

**WALSHFORD**, W. R. co. York.

P. T. Wetherby (194) 3½ m. N b E.  
Pop. with Great Ribston.

A township in the parish of Hunsingore and upper division of the wapentake of Claro.

**WALSINGHAM, GREAT, or OLD**, co. Norfolk.

P. T. Little Walsingham (113) 1½ m. N b E.  
Pop. 113.

A parish in the hundred of North Greenhoe, consisting of the united parishes of All Saints and St. Peter. It was formerly a place of considerable importance and contained three churches. The living is a curacy in the archdeaconry and diocese of Norwich, not in charge; ann. val. P. R. 18*l.* 2*s.* 9*d.*; patron (1829) H. Lee Warner, Esq. The church is remarkable for the fine proportions of its architecture, which is in the English style.

**WALSINGHAM, LITTLE, or NEW**, co. Norfolk.

London 113 m. NNE. Pop. 1067. Fair, Mon. fortnight after Whit-Mon., for pedlery and horses.



A parish, and formerly a market-town, in the hundred of North Greenhoe. It is situated on the banks of a small river, which falls into the sea, at the distance of about seven miles; and is surrounded by bold heights, presenting diversified scenery. It was formerly noted for the growth of saffron, which has long been abandoned. The quarter-sessions are held here by adjournment from Norwich. The hospital for lazars, founded in 1486, is now used as a bridewell. The living is a donative in the archdeaconry and diocese of Norwich, not in charge; ann. val. P. R. 54*l.* 9*s.* 1*d.*; patron (1829) H. Lee Warner, Esq. The church, which is ded. to St. Mary, is a spacious structure, containing some very ancient monuments, and a very beautiful octagonal font, elevated on a plinth of four ornamented steps, and representing in compartments, the seven sacraments of the church of Rome, and the crucifixion. Here is also a place of worship for Wesleyan Methodists. The free grammar-school was founded and endowed in 1639, for the maintenance of a master and an usher, to teach thirty boys. Here are also eight almshouses, occupied by paupers having large families. In 1061 the widow of Ricoldie Faverches founded a small chapel, in honour of the Virgin Mary, similar to the Sancta Casa at Nazareth, for which this place obtained great celebrity for many centuries; her son confirmed the endowment, and added a monastery for Augustine canons, with a conventual church; this institution became immensely rich, and was as much frequented as the shrine of St. Thomas-à-Becket, at Canterbury. Among the illustrious visitants was Henry VIII., who, in the second year of his reign, walked barefoot from Barsham to this place, to present a valuable necklace to the image of the virgin. The venerable remains of this once noble and stupendous pile, consist chiefly of the great western portal, a lofty and richly ornamented arch, sixty feet high, which formed the east end of the conventual church; the spacious refectory, seventy-eight feet by twenty-seven, with walls twenty-six feet and a half in height; a Saxon arch, part of the original chapel, with zigzag mouldings; part of the cloisters, a stone bath, and two wells, called the Wisling Wells; the devotees who had permission to drink of the waters were taught to believe that, under certain restrictions, they should obtain whatever they might desire. Here was also a house of gray friars, founded in 1346, by Elizabeth de Burgo, Countess of Clare. Walsingham gives title of Baron to the De Grey family.

#### WALSOKEN, co. Norfolk.

P. T. Wisbeach (94) adjacent. Pop. 1240.

A parish in the Marshland division of the hundred of Freebridge, pleasantly situated, and in the vicinity are many agreeable walks, much frequented by the inhabitants of Wisbeach. The living is a rectory in the archdeaconry and diocese of Norwich; valued in K. B. 30*l.* 13*s.* 4*d.*; patron (1829) Mrs. Al-

lington. The church, which is dedicated to All Saints, is a handsome edifice, with a lofty spire.

#### WALSTON, shire of Lanark, S. ¶

P. T. Carnwath (25) 5 m. E b S. Pop. 392.

A parish in the upper ward, containing about 3000 Scotch acres, of which two-thirds are arable, and the remainder appropriated to the pasturage of black-cattle, sheep, and horses. The surface is very uneven, and a hill, termed the Black Mount, is elevated 1550 feet above the sea. Living in the presbytery of Biggar and synod of Lothian and Tweeddale; patron, Mr. Lockhart. There are vestiges of a circular encampment upon an eminence at the southern extremity of the parish.

#### WALTERSTON, co. Glamorgan, S. W. ¶

P. T. Cowbridge (173) 4 m. SE.  
Pop. with Pa.

A hamlet in the parish of Llancafán and hundred of Dinas-Powys. This place was founded by Walter de Mapes, son of Flur, the daughter of Gweirydd ap Seisyllt, and of Blondel de Mapes, one of the followers of Fitzhamon, the Norman. He was an eminent writer and critic, translated the "British Chronicle" into Latin, made a Welsh version of Geoffry's History, was chaplain to King Henry I., and built the church of Llancafán, at his own expense; he also wrote a treatise on agriculture, in the ancient British language, which is yet extant in manuscript, according to Mr. Owen.

#### WALTERSTONE, co. Hereford.

P. T. Hereford (135) 15 m. SW b W.  
Pop. 176.

A parish in the hundred of Ewyas Lacy; living, a curacy in the archdeaconry of Brecon and diocese of St. David's; certified value 3*l.*; church ded. to St. Peter; patron (1829) the Earl of Oxford.

#### WALTERSTOWN, co. Killdare, Leinster, I.

P. T. Killdare (32) 4 m. SW.  
Pop. not returned.

A parish in the barony of West Ophaly; living, a rectory in the diocese of Killdare and archdiocese of Dublin; valued in K. B. at 2*l.* 15*s.* 4½*d.*, being one of the benefices constituting the union of Nurney; patron, the Bishop of Killdare.

#### WALTHAM, co. Essex.

Pop. 7980.

A hundred situated at the west end of the county, bounded on the west by the river Lea, and on the north by the river Stort; it contains five parishes, including the town of Waltham Abbey, from which it is named.

#### WALTHAM, or TEMPLE WALTHAM, co. Kent.

P. T. Canterbury (55) 6½ m. SSW. Pop. 562.

A parish in the hundred of Bridge and Petham, lathe of St. Augustin; living, a vicarage, with that of Petham, in the archdeaconry and diocese of Canterbury; valued in K. B. 7*l.* 15*s.* 5*d.*; church ded. to St. Bartholomew; patrons (1829) the Archbishop

of Canterbury and Sir J. Honeywood, alternately; the Archbishop this turn.

**WALTHAM**, co. Lincoln.

P. T. Great Grimsby (165) 4 m. S b W.  
Pop. 526.

A parish in the wapentake of Bradley Harverstoc, parts of Lindsey; living, a rectory in the archdeaconry and diocese of Lincoln; valued in K. B. 15*l.* 10*s.* 10*d.*; church ded. to All Saints; patron, Southwell College Church. Here is a place of worship for Wesleyan Methodists.

**WALTHAM ABBEY**, co. Essex.

London 12 m. N b E. Pop. 3982. M. D. Tues. Fairs, May 14; and Sept. 25 and 26, for hiring servants, horses, cows, and hogs.

A market-town and parish in the hundred of Waltham. It is situated on the banks of the river Lea, which here divides into several streams, and separates the two counties of Essex and Hertford, and also the parishes of Cheshunt and Waltham Abbey. The town is spacious, but irregularly built, and consists principally of one long street. It was built in the time of Canute the Great, and was originally part of the forest of Essex, and derived its name from the Saxon words *ham*, a place, and *weald*, woody, the whole site being anciently overgrown with trees; and its additional appellation from an abbey, which was founded here by Earl Harold. Many of the inhabitants are employed in the gunpowder mills, established by government, and about 100 in printing silk handkerchiefs; here are also a brewery, flour-mill, and two malt-kilns, and a small manufacture of pins. Courts leet and baron are held on Whit-Monday. The living is a Donative and a peculiar in the diocese of London, not in charge; ann. val. P. R. 100*l.*; patrons, the Trustees. The church, which is dedicated to Holy Cross and St. Laurence, and comprises only the nave of the old abbey church, is a spacious Norman structure, with a tower of later date; on the south side is the Lady Chapel, now used as a vestry, beneath which is a fine crypt, arranged in vaults. The body is divided from the aisles by six arches on each side, supported by massive pillars, five of which are semicircular, and decorated with zigzag ornaments; the sixth, or western arch, is pointed, and apparently of later construction. The interior contains various ancient monuments and sepulchral memorials. Here are places of worship for Baptists and Wesleyan Methodists. The free-school is supported by voluntary subscription, and fifteen boys and eight girls are instructed. About twenty boys and ten girls are educated in the Leverton school, founded by Mrs. Rebecca Leverton, in 1824. Green's almshouses were rebuilt and enlarged in 1818, for eight poor widows, some of whom receive a weekly allowance. The remains of the ancient and magnificent abbey consist of a fine gate, with a postern, the bridge leading to it, some ruinous walls, and the church.

**WALTHAM BISHOP'S**, co. Southampton. See *Bishop's Waltham*.

**WALTHAM BRIGHT**, co. Berks. See *Bright Waltham*.

**WALTHAM COLD**, co. Sussex. See *Cold Waltham*.

**WALTHAM CROSS**, co. Hertford.

London 11 m. N. Pop. with Pa.

A ward in the parish of Cheshunt and hundred of Hertford, is crossed by the New River, and separated from the parish of Waltham Abbey by the river Lea. It derived the appellation of Cross, from an elegant stone cross, erected on the east side of the road, by Edward I., in memory of his beloved consort Eleanor, whose corpse rested here on its way from Lincolnshire to London; it is hexangular, and beautifully decorated with tabernacle-work and foliage, having pendant shields, bearing the devices of England, Castile, Leon, and Poitou, and crowned statues of the queen. This beautiful monument having suffered much from mutilation, was enclosed by a brick wall in 1757, at the expense of Lord Monson, then lord of the manor. Here is a chapel, the living of which is a donative; patrons, the Trustees of the Earl of Norwich; and also a place of worship for Independents. The almshouses for four poor widows, were taken down in 1830, and are now rebuilt. Courts leet and baron are held twice a year.

**WALTHAM, GREAT**, or **MUCH**, co. Essex.

P. T. Chelmsford (29) 4 m. N b W. Pop. 1883.

A parish in the hundred of Chelmsford, crossed by the river Chelmer; living, a vicarage in the archdeaconry of Essex and diocese of London; valued in K. B. 18*l.* 13*s.* 4*d.*; church ded. to St. Mary and St. Laurence; patron, Trinity College, Oxford. Courts leet and baron are held here on the Thursday in Whitsun-week.

**WALTHAM, ST. LAURENCE**, co. Berks.

P. T. Maidenhead (26) 5½ m. SW. Pop. 638.  
Fair, Aug. 11, for horses and cattle.

A parish in the hundred of Wargrave; living, a vicarage in the archdeaconry of Berks and diocese of Salisbury; valued in K. B. 7*l.* 6*s.* 8*d.*; patron (1829) Lord Braybrooke. The church contains some ancient and beautiful monuments. Poor children are instructed by means of two small bequests. A national school is supported by Lord Braybrooke, the lord of the manor. In a field, near the church, was a Roman fortress, where many coins and urns have been found; its site is still called Castle Acre, and commands a beautiful prospect over a large extent of country.

**WALTHAM, LITTLE**, co. Essex.

P. T. Chelmsford (29) 4 m. N b E. Pop. 620.

A parish in the hundred of Chelmsford, situated on the river Chelmer, and on the high road from Chelmsford to Norwich. The living is a rectory in the archdeaconry of



Essex and diocese of London; valued in K. B. 11*l.* 10*s.*; church ded. to St. Martin; patron (1829) T. L. Hodges, Esq. Here is a place of worship for Independents; and a school is supported by subscription.

**WALTHAM, NORTH**, co. Southampton.

P. T. Basingstoke (45) 6 m. SW b W.  
Pop. 373.

A parish in the hundred of Overton, Kingsclere division; living, a rectory and a peculiar in the diocese of Winchester; valued in K. B. 15*l.* 13*s.* 4*d.*; church ded. to St. Michael; patron, the Bishop of Winchester. This parish is within the jurisdiction of the Cheney court, held at Winchester.

**WALTHAM, UP**, co. Sussex.

P. T. Petworth (49) 6½ m. SSW. Pop. 99.

A parish in the hundred of Box and Stockbridge, rape of Chichester; living, a disrectory in the archdeaconry and diocese of Chichester; valued in K. B. 6*l.* 2*s.* 11*d.*; ann. val. P. R. 125*l.*; patron (1829) the Earl of Egremont.

**WALTHAMWHITE**, or **ABBAS**, co. Berks.

P. T. Maidenhead (26) 4 m. SW. Pop. 795.

A parish in the hundred of Beynhurst; living, a vicarage with the rectory of Shottesbrook, in the archdeaconry of Berks and diocese of Salisbury; valued in K. B. 10*l.* 13*s.* 4*d.*; patron (1829) A. Vansittart, Esq. Near the church, which is dedicated to St. Mary, many Roman tiles, coins, and other antiquities have been discovered. Sinewin's House, now occupied by a farmer, is surrounded by a moat, and is said to have been a hunting-seat of Prince Arthur's, eldest son of Henry VII.; it was also the retreat of the learned Dodwell, first Camden professor of ancient history at Oxford. Thomas Hearne, the antiquary, was born in this parish, in 1678.

**WALTHAM-ON-THE-WOLDS**, co. Leicester.

P. T. Melton Mowbray (105) 5 m. NE.  
Pop. 622.

A parish in the hundred of Framland, and formerly a market-town; living, a rectory in the archdeaconry of Leicester and diocese of Lincoln; valued in K. B. 19*l.* 5*s.*; patron (1829) the Duke of Rutland. The church, which is dedicated to St. Mary Magdalen, contains three decorated stalls, and a curious font.

**WALTHAMSTOW**, co. Essex.

London 6 m. NE b N. Pop. 4304.

A parish in the hundred of Becontrec, situated on the borders of Epping Forest, and separated from the county of Middlesex by the navigable river Lea, which is crossed by a bridge; it consists of numerous dwelling-houses and mansions, detached and surrounded with trees and woodland. On the banks of the river are extensive copper-mills, and an oil-mill. The government of the parish is intrusted to a select vestry of seventeen persons, besides the minister and churchwardens, which privilege was granted

by Bishop Montaigne in 1624; courts leet and baron are held as often as requisite. The living is a vicarage in the archdeaconry of Essex and diocese of London; valued in K. B. 13*l.* 6*s.* 8*d.*; patron (1829) the Rev. W. Wilson, D.D. The church, which is dedicated to St. Mary, is a spacious structure, with a tower at the west end; it contains various ancient, curious, and beautiful monuments, and was repaired and beautified in 1817. Here are places of worship for Independents and Unitarians. The free-school was founded and endowed for educating and clothing children. A national school, in which 120 boys and ninety-four girls are instructed, is supported by voluntary subscription, aided by bequests, amounting to 17*l.* 10*s.* per annum. An infant-school, attended by 170 children, is similarly supported. In a school, belonging to the Independents, thirty girls receive instruction, twenty of whom are clothed. Here are also thirteen almshouses for poor men and women, and six for poor widows.

**WALTON**, co. Buckingham.

P. T. Aylesbury (38) ½ m. SE. Pop. with Pa.

A hamlet in the parish and hundred of Aylesbury.

**WALTON**, co. Buckingham.

P. T. Fenny Stratford (45) 2 m. N b E.  
Pop. 102.

A parish in the hundred of Newport; living, a rectory in the archdeaconry of Buckingham and diocese of Lincoln; valued in K. B. 8*l.* 9*s.* 7*d.*; ann. val. P. R. 120*l.*; church ded. to St. Michael; patrons, the Lord Chancellor and W. Ellis, Esq., alternately.

**WALTON**, co. Derby.

P. T. Chesterfield (150) 3 m. SW b W.  
Pop. 783.

A chapelry in the parish of Chesterfield and hundred of Scarsdale; living, a curacy subordinate to the vicarage of Chesterfield, in the archdeaconry of Derby and diocese of Lichfield and Coventry, not in charge; patronage with Chesterfield vicarage.

**WALTON**, co. Gloucester.

P. T. Tewkesbury (103) 3 m. S. Pop. 173.

A hamlet in the parish of Deerhurst and hundred of Westminster.

**WALTON**, co. Hereford.

P. T. Bromyard (125) 4½ m. S. Pop. 80.

A hamlet in the parish of Bishop's Frome and hundred of Radlow.

**WALTON**, co. Northampton.

P. T. Peterborough (81) 3 m. NNW.  
Pop. 151.

A hamlet in the parish of Paston and liberty of Peterborough.

**WALTON**, shire of Perth, S.

Pop. with Pa.

An ancient chapelry in the parish of Kilma-dock. The chapel has been long demolished.

**WALTON**, co. Radnor, S. W.

P. T. New-Radnor (159) adjacent. Pop. 181.

A township in the parish and borough of Old Radnor. It is connected with Wymaston in the population returns.

WALTON, co. Somerset.

P. T. Glastonbury (124)  $3\frac{1}{2}$  m. SW b W.  
Pop. 635.

A parish in the hundred of Whitley; living, a curacy, subordinate to the rectory of Street, and a peculiar, in the diocese of Bath, not in charge; church ded. to the Holy Trinity; patronage with Street rectory. Here is a place of worship for Wesleyan Methodists.

WALTON, co. Stafford.

P. T. Stafford (141)  $2\frac{1}{2}$  m. ESE.;  
Pop. with Pa.

A township in the parish of Baswich and east division of the hundred of Cuttlestone.

WALTON, co. Stafford.

P. T. Stone (141) 1 m. SSW. Pop. 109.

A township in the parish of Eccleshall and north division of the hundred of Pirehill.

WALTON, co. Snffolk.

P. T. Ipswich (69) 10 m. SE b E. Pop. 783.

A parish in the hundred of Colneis, bounded on the east by the river Deben, on the west by Harwich Harbour, and on the south by the North Sea, where the coast is defended by a Martello tower. The living is a dis. vicarage, with that of Felixstow, in the archdeaconry of Snffolk and diocese of Norwich; valued in K. B. 4*l.* 6*s.* 8*d.*; church ded. to St. Mary; patron (1829) G. Thompson, Esq. Here is also a place of worship for Baptists.

WALTON, E. R. co. York.

P. T. Wetherby (194) 3 m. E. Pop. 247.

A parish in the upper division of the ainstey of the city of York; living, a curacy in the archdeaconry and diocese of York; certified value 7*l.* 13*s.* 4*d.*; ann. val. P. R. 50*l.*; church ded. to St. Peter; patrons, the Impropiators. Here is also a place of worship for Wesleyan Methodists. The old Roman Watling Street crosses the river Wharfe at St. Helen's Ford, and passes through this parish to that part of the wall, now called Redgate.

WALTON, W. R. co. York.

P. T. Wakefield (182) 3 m. SE b S.  
Pop. 385.

A township in the parish of Sandall Magna and lower division of the wapentake of Agbrigg.

WALTON CARDIFFE, co. Gloucester.

P. T. Tewkesbury (103) 1 m. SE b E.  
Pop. 51.

A parish in the lower division of the hundred of Tewkesbury; living, a curacy in the archdeaconry and diocese of Gloucester, not in charge; ann. val. P. R. 50*l.*; church ded. to St. James; patron, All Soul's College, Oxford.

WALTON-LE-DALE, co. Pal. of Lancaster.

P. T. Preston (217) 2 m. SE. Pop. 5740.

A chapelry in the parish and hundred of Blackburn, situated on an eminence, commanding beautiful prospects over the vale of

Ribble, and also that of Darwent; both these valleys are extremely picturesque, the banks of each river being steep and richly wooded. The inhabitants are chiefly employed in three large cotton manufactories, and several printing establishments. The living is a curacy in the archdeaconry and diocese of Chester; of the certified value of 15*l.* 18*s.* 8*d.*; chapel ded. to St. Leonard; patron, the Vicar of Blackburn. The national school, supported by voluntary subscription, is capable of containing 150 children of each sex. A school, erected by subscription, is endowed with about 16*l.* a-year, for teaching all children who apply. Walton was the scene of a great battle, fought Aug. 17, 1648, between Cromwell and the Duke of Hamilton; and in 1715 General or Parson Wood and his congregation here defended the passage of the Ribble against the Scottish rebels.

WALTON, EAST, co. Norfolk.

P. T. Swaffham (93)  $7\frac{1}{2}$  m. NW. Pop. 174.

A parish in the Lynn division of the hundred of Freebridge; living, a dis. vicarage in the archdeaconry and diocese of Norwich; valued in K. B. 6*l.* 3*s.* 4*d.*; ann. val. P. R. 50*l.*; church ded. to St. Mary; patron (1829) Andrew Hammond, Esq.

WALTON-EAST, co. Pembroke, S. W.

P. T. Haverfordwest (251)  $6\frac{1}{2}$  m. NE.  
Pop. 218.

A parish in the hundred of Dangleddau; living, a perpetual curacy in the diocese of St. David's; certified value 10*l.*; and annual worth according to P. R. 50*l.* 2*s.* 6*d.*; patron, the family of Phillips. Area of parish, about 110 acres of land.

WALTON D'EIVILE, co. Warwick.

P. T. Kineton (83) 4 m. WNW.  
Pop. with Wellesbourn Hastings.

A parish in the Warwick division of the hundred of Kington; living, a rectory, with the vicarage of Wellesbourn Hastings, in the archdeaconry and diocese of Worcester; valued in K. B. 4*l.* 13*s.* 4*d.*; church ded. to St. James; patronage with Wellesbourn vicarage.

WALTON-IN-GORDANO, co. Somerset.

P. T. Bristol (114)  $11\frac{1}{2}$  m. W. Pop. 161.

A parish in the hundred of Portbury; living, a dis. rectory in the archdeaconry of Bath and diocese of Bath and Wells; valued in K. B. 9*l.* 15*s.* 5*d.*; ann. val. P. R. 89*l.* 10*s.*; church ded. to St. Paul; patron (1829) P. J. Miles, Esq. Walton Castle is an octangular embattled structure, with a turret at each angle; the principal entrance is on the east, and the keep, which is octangular, is in the centre of the area.

WALTON, HIGH and LOW, co. Cumberland.

P. T. Brampton (311) 3 m. N b W.  
Pop. of High 177. Of Low 303.

A parish in Eskdale ward; living, a curacy in the archdeaconry and diocese of Carlisle; certified value 9*l.* 5*s.*; ann. val. 100*l.*; pa-



tron (1829) Mrs. Dacre. Here is a charity-school, with a small endowment; and also a Sunday-school, established and supported by Mrs. Johnston. This parish contained the Roman station, Petriana, the site of which is now called Castle Steads; several houses have been built out of its ruins, which, from the blackness of the stones, are supposed to have suffered greatly by fire.

WALTON, HIGHER, co. Pal. of Chester.

P. T. Warrington (184) 2½ m. SSW.  
Pop. 219.

A township in the parish of Runcorn and west division of the hundred of Bucklow. The Duke of Bridgewater's Canal passes in the vicinity.

WALTON-ON-THE-HILL, co. Pal. of Lancaster.

P. T. Liverpool (206) 3 m. N b E.  
Pop. of Pa. 14,765. Of To. 1171.

A parish and township in the hundred of West Derby, pleasantly situated on an eminence, and containing numerous handsome residences. The livings are a rectory and a vicarage in the archdeaconry and diocese of Chester; the former valued in K. B. at 69*l.* 16*s.* 10½*d.*, and the latter 6*l.* 13*s.* 4*d.*; ann. val. P. R. 94*l.* 5*s.* 2*d.*; patron (1829) J. S. Leigh, Esq. The church, which is ded. to St. Mary, consists of a nave and chancel, with a square embattled tower, which serves as a sea-mark.

WALTON-ON-THE-HILL, co. Surrey.

P. T. Epsom (14) 4 m. S b E. Pop. 314.

A parish in the hundred of Cophthorne and Effingham, supposed to have been a Roman station, from the remains of ancient buildings, a number of Roman bricks and tiles, and other relics of antiquity, discovered here. The living is a dis. rectory in the archdeaconry of Surrey and diocese of Winchester; valued in K. B. 12*l.* 6*s.* 5½*d.*; patroness (1829) Mrs. Gee. The church, which is dedicated to St. Peter, has been rebuilt; it contains a curious ancient font, and some fragments of painted glass. Walton Place, now occupied by a farmer, appears to have been once strongly fortified.

WALTON LOWER, co. Pal. of Chester.

P. T. Warrington (184) 2 m. S. Pop. 353.

A township in the parish of Runcorn and west division of the hundred of Bucklow. A school is supported by subscription.

WALTON-IN-LE-SOKEN, co. Essex.

P. T. Manningtree (60) 12 m. SE b E.  
Pop. 293.

A parish in the hundred of Tendring, bounded on three sides by the sea, forming a noted promontory, called the Naze, from the Saxon word, signifying a nose of land. The beach is a delightful promenade, and affords superior facilities for bathing; convenient machines and baths are in constant readiness, and many commodious lodging-houses have been erected for the accommodation of visitors. The shore abounds with pyrites, immense quantities of which were formerly manufactured here into green

copperas or sulphurate of iron; but the works having gone to decay, the pyrites are now collected and sent to other places. Many curious fossils, the tusks of elephants, with the horns, bones, and teeth of other huge animals have been found in the clay, particularly after the ebbing of very strong tides. The living is a dis. vicarage with those of Kirby-le-Soken and Thorpe-le-Soken, exempt from visitation, and in the diocese of London; valued in K. B. 9*l.*; patronage with Kirby-le-Soken vicarage. The church, which is ded. to All Saints, was erected and consecrated by Bishop Porteus, about twenty-five years ago, the ancient structure having been entirely swept away, as well as the churchyard, and every house but one in the old village. The district comprising these three parishes was called Le Soken, from some peculiar privileges, originally granted to certain refugees from the Netherlands, who established themselves here, and introduced several manufactures, particularly that of cloth. Near the old hall is a lofty quadrangular brick tower, erected by the corporation of the Trinity House, serving to direct vessels passing or entering the port of Harwich; and on other parts of the coast are two Martello towers.

WALTON-UPON-THAMES, co. Surrey.

P. T. Weybridge (18) 2 m. NE b E.  
Pop. 1891. Fair, Wednes. and Thurs. in Easter-week, for horses, cattle, and sheep.

A parish in the hundred of Elmbridge, situated on the banks of the Thames, over which is a handsome bridge of considerable length. It derives its name from the Roman works still visible in the neighbourhood, the principal of which, on St. George's Hill, is called the Camp of Cæsar, who here gave battle to Cassivelaunus, at the head of the Britons; but that chieftain having driven sharp stakes into the bed of the Thames, successfully opposed the vigorous attempts of the Romans to force the passage of the river: the place is still called Coway Stakes. In the vicinity are many elegant villas, and several noble mansions. Strata of iron-ore appear in different parts of the parish. The living is a dis. vicarage in the archdeaconry of Surrey and diocese of Winchester; valued in K. B. 12*l.* 13*s.* 4*d.*; patron, the Lord Chancellor. The church, which is ded. to St. Mary, is an ancient and handsome structure, containing many beautiful monuments. Here is also a place of worship for Independents. A national school is supported by subscription; there are also some endowed almshouses, and a remarkable bequest, by one Smith, originally a beggar, who having amassed a considerable sum, left a portion of it to the poor of every parish in this county, except those wherein he had been punished as a vagabond. Apps Court, in this parish, was once a residence of Cardinal Wolsey, but the site of the ancient building is now occupied by a more modern mansion, the proprietor of which is

subject to an old custom of distributing annually a barrel of beer, and a quarter of corn made into bread, amongst such travellers as may happen to present themselves on the 13th of November. Ashley House, one of the many edifices erected by Wolsey, was occasionally the residence of Oliver Cromwell. Oatlands, once the property of the late Duke of York, is partly in this parish and partly in that of Weybridge.

**WALTON-UPON-TRENT**, co. Derby.

P. T. Burton-upon-Trent (125) 4 m. SW.  
Pop. 416.

A parish in the hundred of Repton and Gresley; living a rectory in the archdeaconry of Derby and diocese of Lichfield and Coventry; valued in K. B. 17l. 2s. 8½d.; patron (1829) Marquis Townshend. The church, which is ded. to St. John the Baptist, contains several ancient monuments, and has been recently repaired by subscription. A school, in which all the poor children of the parish are instructed, is endowed with about 20l. a-year, and is further supported by subscription. Edward II. here forded the Trent, in pursuit of Thomas, Earl of Lancaster, and the disaffected barons.

**WALTON, WEST**, co. Norfolk.

P. T. Wisbeach (91) 3 m. NE b N. Pop. 735.

A parish in the Marshland division of the hundred of Freebridge; living, a rectory in the archdeaconry and diocese of Norwich; valued in K. B. 16l. 13s. 4d.; church ded. to St. Mary; (1829) H. H. Townshend, Esq. The rectory of West Walton Elien is valued in K. B. 16l.; patron, the Lord Chancellor.

**WALTON-WEST**, co. Pembroke, S. W.

P. T. Haverfordwest (251) 5½ m. SW.  
Pop. 433.

A parish in the hundred of Rhos, situated upon St. Bride's Bay; living, a dis. rectory, in the diocese of St. David's; valued in K. B. 6l. 13s. 4d.; and in P. R. 141l. 15s. 6d. annually; patron, — Butler, Esq. Area of parish, 1250 acres of land.

**WALTON-ON-THE-WOLDS**, co. Leicester.

P. T. Loughborough (109) 4 m. E. Pop. 239.

A parish in the hundred of East Goscote, situated near the river Soar; living, a rectory in the archdeaconry of Leicester and diocese of Lincoln; valued in K. B. 15l.; church ded. to St. Bartholomew; patron (1829) the Rev. W. T. Roe.

**WALTON WOOD**, co. Huntingdon.

P. T. Huntingdon (59) 6 m. N b W.  
Pop. 211.

A parish in the hundred of Norman Cross; living, a rectory in the archdeaconry of Huntingdon and diocese of Lincoln; valued in K. B. 11l.; church ded. to St. Andrew; patron (1829) Sir R. H. Bickerton, Bart.

**WALWICK CHESTERS**, co. Northumberland.

P. T. Hexham (278) 4 m. N b W.  
Pop. with Warden parish.

An extra-parochial liberty in the north-west division of Tindale ward, situated on the west bank of the river Tyne, and on the site of the Roman wall. It was the Cilurnum of the Romans, where the Ala Secunda Asturum was quartered; its extent, which may still be traced, was 570 feet from east to west, and 400 from north to south. Numerous relics have been discovered, among which are a spacious vault, a broken statue of Europa, and a remarkable tablet commemorative of the rebuilding of some edifice by the Astures. Walwick Grange, now occupied by a farmer, was formerly the seat of the Errington family, built out of an ancient tower.

**WALWORTH**, co. Pal. of Durham.

P. T. Darlington (241) 4 m. NW. Pop. 162.

A township in the parish of Heighington and south-east division of Darlington ward.

**WALWORTH**, co. Surrey.

London 2 m. S. Pop. with Pa.

A hamlet and chapelry in the parish of Newington Butts and hundred of Brixton; living, a curacy and a peculiar in the diocese of Canterbury, not in charge; chapel ded. to St. Peter; patron, the Rector of Newington.

**WALWYN'S CASTLE**, co. Pembroke, S. W.

P. T. Haverfordwest (251) 6 m. SW.  
Pop. 366.

A parish in the hundred of Rhôs; living, a rectory in the diocese of St. David's; valued in K. B. 7l. 13s. 4d.; patron, the Lord Chancellor. Area of parish, 2472 acres of land. Gwalchmai, the cousin of King Arthur, and a man of gigantic stature, being driven from his inheritance of Galway, was wrecked on this coast, and interred here. His body is said to have been discovered in the reign of William the Conqueror. Here are the ruins of an ancient castle.

**WAMBROOK**, co. Dorset.

P. T. Chard (140) 2 m. SW. Pop. 201.

A parish in the hundred of Beaminster, Bridport division; living, a rectory and a peculiar of the Dean of Salisbury; valued in K. B. 8l. 7s. 1d.; church ded. to St. Mary; patroness (1829) Mrs. Edwards.

**WAMPHRAY**, shire of Dumfries, S.

P. T. Moffat (49½) 9 m. SSE. Pop. 554.

A parish five miles in length and three in breadth, in figure like an amphitheatre, the straight part being formed by the river Annan, which bounds it on the west. It contains 8750 Scotch acres, which on the bank of the river is level, fertile, and well-cultivated, but towards the north the surface is considerably elevated, affording only pasturage for numerous sheep and black-cattle. Around the old castles of Lochwood and Wamphray are extensive woods, and the church occupies a singularly romantic situation in a wooded recess on the banks of the Wamphray, a stream that forms a succession of beautiful cascades in its course



through the parish, and falls into the Annan. Living in the presbytery of Lochmaben and synd of Dumfries; patron, the Earl of Hopetoun. The great road between Carlisle and Glasgow passes through this parish, and there are some vestiges of a Roman road, with large stones, five feet high, standing by the side of it, about one Scotch mile asunder. At a place called Girth Head there is a Roman station. This district has been the scene of most barbarous and sanguinary feuds in former ages; songs descriptive of which are still sung by the natives.

**WAMPOOL**, co. Cumberland.

P. T. Wigton (393) 5 m. N b W. Pop. 97.

A township in the parish of Aikton, Cumberland ward.

**WANBOROUGH**, co. Surrey.

P. T. Guildford (29) 4 m. W. Pop. 107.

An extra-parochial liberty in the hundred of Woking.

**WANBOROUGH**, co. Wilts.

P. T. Swindon (83) 3½ m. E b S. Pop. 903.

A parish in the hundred of Kingsbridge; living, a vicarage in the archdeaconry of Wilts and diocese of Salisbury; valued in K. B. 21*l.* 10*s.* 7½*d.*; church ded. to St. Andrew; patrons, the Dean and Chapter of Winchester. Here is a place of worship for Wesleyan Methodists.

**WANDEL**, shire of Lanark; S.

P. T. Biggar (27½) 8½ m. SW b W. Pop. with Lamington.

An ancient parish in the middle ward, now united to the parish of Lamington. It contains about 5000 acres, of which one-fifth only is arable, the rest consisting of more elevated land, being appropriated to sheep pasturage. Here is a parochial school, and in this district are the sites of two ancient towers.

**WANDSWORTH**, co. Surrey.

London 6 m. SW. Pop. 6702. Fair, Mon., Tues., and Wednes. in Whitsun-week, for horses, cattle, pigs, and toys.

A parish in the hundred of Brixton, deriving its name from its situation on the river Wandle which here falls into the Thames. It consists chiefly of one street occupying the declivities of two hills, on each of which are several elegant mansions. The inhabitants are employed in scarlet dyeing, making hats and bolting-cloths, printing kerseymeres, whitening and pressing stuffs, and calico printing; there are also three corn-mills, and mills for the preparation of iron, white lead, and linseed oil; vinegar-works, distilleries, and a large brewery. The Surrey rail-road extends from the basin, near the confluence of the Wandle with the Thames, through Mitcham and Croydon to Merstham, and furnishes means of conveyance for the manufactures and other commodities. A court of requests is held here for the recovery of debts under 5*l.*, and the petty sessions for the hundred are held every Saturday. The living is a

vicarage in the archdeaconry of Surrey and diocese of Winchester; valued in K. B. 15*l.* 5*s.* 5*d.*; patron (1829) the Rev. W. Borrodaile. The church, which is dedicated to All Saints, is a plain brick structure rebuilt in 1780, with the exception of a square at the west end. A new church, dedicated to St. Anne, has been recently erected by the commissioners under the late acts. Here are also places of worship for Baptists, Independents, the Society of Friends, and Wesleyan Methodists; the Society of Friends have two schools, at one of which the eminent citizen Sir John Barnard was educated. The freeschool founded and endowed in 1710, has been incorporated with the national schools, in which 125 boys and 100 girls are educated, twenty-five of the boys and thirty of the girls being also clothed; the original endowment is appropriated exclusively to the use of thirty-five boys. The school of industry is attended by forty girls and supported by subscription. One hundred and seventy boys and sixty girls are educated in the school established in 1821, for children of every religious denomination. Here are some small bequests for apprenticing children and for the relief of the poor, and fifteen watermen of this parish receive 4*l.* per annum each. Amongst other charities, those of the benevolent Alderman Smith, who was born and buried here, deserve particular notice, he bequeathed very considerable sums for setting poor people to work, not only to Wandsworth but to most of the principal towns in the county. In Garrat Lane, between this place and Tooting, was formerly a moek election after every general election, of a Mayor of Garrat, to which Foote's dramatic piece of that name has given celebrity.

**WANGFORD**, co. Suffolk.

Pop. 12,594.

A hundred situated towards the north-east point of the county, containing twenty-nine parishes.

**WANGFORD**, co. Suffolk.

P. T. Southwold (105) 3½ m. NW b N. Pop. 615.

A parish in the hundred of Blything; living, a curacy in the archdeaconry of Suffolk and diocese of Norwich, not in charge; ann. val. P. R. 45*l.*; church ded. to St. Peter; patron (1829) the Earl of Stradbroke. Here was formerly a priory or cell of Cluniac monks.

**WANGFORD**, co. Suffolk.

P. T. Brandon Ferry (78) 3 m. SW b W. Pop. 63.

A parish in the hundred of Lackford; living, a dis. rectory with that of Brandon Ferry in the archdeaconry of Suffolk and diocese of Norwich; valued in K. B. 9*l.* 11*s.* 8½*d.*; church ded. to St. Dennis; patronage with Brandon Ferry rectory. Here is a small endowed school.

**WANLIP, co. Leicester.**

P. T. Mount Sorrell (105) 3 m. SE b S.  
Pop. 128.

A parish in the hundred of West Goscote, situated on the river Soar, which is crossed by a bridge; living, a rectory in the archdeaconry of Leicester and diocese of Lincoln; valued in K. B. 14*l.* 4*s.* 4½*d.*; church ded. to St. Nicholas; patron (1829) Sir C. H. Palmer, Bart. A Roman tessellated pavement, several coins, urns, and other antiquities, have been discovered near the old fosse road which passes in the vicinity. This parish is in the honour of Tutbury, and within the jurisdiction of a court of pleas held at Tutbury.

**WANLOCKHEAD, shire of Dumfries, S.**

P. T. Leadhills (46) 2 m. SSW.  
Pop. with Pa.

A considerable village in the parish of Sanquhar, situated on the southern bank of a river of the same name, in the immediate vicinity of the Lothiers, a dreary range of mountains rising 3000 feet above the level of the sea, and famous for its valuable coal and lead-mines. These latter contain a variety of rich specimens, as the potter's lead-ore; the steel-grained ore, very rich in silver; white lead-ore, or carbonate of lead; green phosphate of lead, &c. &c.; and produced in 1809 about 875 tons in bars, which at 32*l.* per ton amounts to nearly 28,000*l.* This place is entirely occupied by miners who have established a subscription library to amuse their leisure hours. An ordained minister resides amongst them, and a private school has been instituted for the benefit of their children.

**WANSFORD, co. Northampton.**

London 88 m. N b W. Pop. 179.

A parish in the liberty of Peterborough, connected with the county of Huntingdon by a stone bridge over the river Nen; living, a curacy subordinate to the rectory of Thornborough, in the archdeaconry of Northampton and diocese of Peterborough, not in charge; church ded. to St. Mary; patronage with Thornborough rectory.

**WANSFORD, E. R. co. York.**

P. T. Great Driffield (196) 3 m. ESE.  
Pop. 344.

A township in the parish of Nafferton and wapentake of Dickering. The inhabitants are employed in the manufacture of cotton goods and carpets, the latter is the only one of the kind in this part of the country. Here is a place of worship for Wesleyan Methodists.

**WANSTEAD, co. Essex.**

London 7 m. NE. Pop. 1354.

A parish in the hundred of Becontrec, situated on the borders of Epping Forest, and containing many handsome residences. The living is a rectory in the archdeaconry of Essex and diocese of London; valued in K. B. 6*l.* 13*s.* 9*d.*; patron (1829) the Hon. W. T. L. P. Wellesley. The church, which

is dedicated to St. Mary, is a handsome brick edifice cased with Portland stone, with a fine Doric portico and a cupola supported by eight Ionic columns; the interior is light and elegant, aisles being separated from the nave by pillars of the Corinthian order; in the chancel is a window of beautifully-stained glass, representing Christ bearing the cross, from the picture at Magdalen College, Oxford; also a superb monument with a marble effigy of the deceased, to the memory of Sir Josiah Child, Bart., who died in 1699. The freeschool is partly supported by a bequest, and partly by subscription, sixty children of both sexes are instructed, forty of whom are also clothed. Waustead House, once a very large and magnificent structure, situated in an extensive and beautiful park, and surrounded with gardens and pleasure-grounds, was erected in 1715, by Sir Richard, son of Sir Josiah Child, created Viscount Castlemain in 1718, and Earl of Tylney in 1731; it was the temporary residence of the Prince of Condé, but having come by marriage into the possession of the Hon. W. T. L. P. Wellesley, it was taken down and sold by auction in 1822, and the park has been since let out in portions for the grazing of cattle; of this splendid mansion nothing remains but the stables and out-offices. On the south side of the park, a tessellated pavement of considerable dimensions, several coins, fragments of urns and other relics of antiquity were discovered in the year 1735.

**WANSTROW, co. Somerset.**

P. T. Bruton (169) 5 m. N b E. Pop. 397.

A parish in the hundred of Frome; living, a rectory in the archdeaconry of Wells and diocese of Bath and Wells; valued in K. B. 13*l.* 9*s.* 9½*d.*; church ded. to St. Mary; patron (1829) the Rev. G. M. Bethune.

**WANTAGE, co. Berks.**

Pop. 7349.

A hundred situated nearly in the centre of the north-western portion of the county, containing ten parishes, including the town from which it takes its name.

**WANTAGE, co. Berks.**

London 69 m. WNW. Pop. 3256. M. D. Sat. chiefly for corn. Fairs, 1st Sat. in Mar. for horses, cows, pigs, and cheese; 1st Sat. in May, ditto; July 18, ditto and cherries; Oct. 18, statute; and 1st Sat. in every month, for cheese.

A market-town and parish in the hundred of Wantage. It is situated on the borders of the Vale of White Horse, on a branch of the river Ocke, and is very irregularly built. The inhabitants are chiefly employed in the malt and flour trade, and in the manufacture of sacking and twine. A branch of the Wilts and Berks Canal comes up to the town, by means of which coal is brought here, and corn, flour, and malt sent to different parts of the country. A manorial court is held annually, and the petty sessions for the hundred every Saturday. The living is a vicarage and a peculiar of the dean and canons of



Windsor; valued in K. B. 35*l.* 2*s.* 8½*d.*; patrons, the Dean and Canons of Windsor. The church, which is dedicated to St. Peter and St. Paul, is a spacious and handsome cruciform structure, with a square embattled tower rising from the intersection, it contains several ancient monuments. Here are also places of worship for Independents and Wesleyan Methodists. The free grammar-school for the sons of inhabitants, has an income of about 200*l.* a-year; an English school is connected with it in which twenty-four boys are educated; here are also Sunday-schools connected with the established church and the dissenters. Seven almshouses were founded and endowed by Richard Styles in 1680, for twelve poor persons who receive a small weekly allowance. Wantage is celebrated as the birth-place of Alfred the Great, who was born in 849, and died in 901, and whose memory is here retained by a well called Alfred's Well. This town also gave birth to Dr. Joseph Butler, Bishop of Durham, and the well-known author of the "Analogy of Religion," he was born in 1692 and died in 1752.

#### WANTESDEN, co. Suffolk.

P. T. Orford (90) 5 m. NW b W. Pop. 128.

A parish in the hundred of Plomesgate; living, a curacy in the archdeaconry of Suffolk and diocese of Norwich; certified value 10*l.*; ann. val. P. R. 34*l.*; church ded. to St. John the Baptist; patron (1829) N. Barnardiston, Esq.

#### WAPLEY, or WAPELEY, co. Gloucester.

P. T. Chipping Sodbury (108) 2 m. SW b W. Pop. with Codrington tithing 307.

A parish in the lower division of the hundred of Grumbald's Ash; living, a vicarage in the archdeaconry and diocese of Gloucester; valued in K. B. 7*l.* 18*s.*; church ded. to St. Peter; patrons, the Dean and Chapter of Bristol.

#### WAPLINGTON, E. R. co. York.

P. T. Pocklington (212) 3 m. SW. Pop. 19.

A township in the parish of Allertorpe and Wilton Beacon division of the wapentake of Harthill.

#### WAPPENBURY, co. Warwick.

P. T. Southam (82) 6 m. NNW. Pop. 284.

A parish in the Southam division of the hundred of Knightlow; living, a vicarage in the archdeaconry of Coventry; valued in K. B. 8*l.*; ann. val. P. R. 70*l.* 4*s.*; church ded. to St. John the Baptist; patron (1829) Lord Clifford.

#### WAPPENHAM, co. Northampton.

P. T. Towcester (60) 5 m. WSW. Pop. 566.

A parish in the hundred of King's Sutton; living, a rectory in the archdeaconry of Northampton and diocese of Peterborough; valued in K. B. 21*l.* 9*s.* 9½*d.*; church ded. to St. Mary; patron, the Bishop of Lincoln. Here is a place of worship for Wesleyan Methodists.

#### WAPPING, co. Middlesex.

London ESE. Pop. 3073.

A parish in the Tower division of the hundred of Ossulstone, situated on the north bank of the river Thames, and consisting of several streets, well paved and lighted with gas. The inhabitants are employed in trade, chiefly of a maritime nature, such as slopsellers, ship-carpenters, ship-chandlers, sail-makers, &c., to the increase of which the construction of the London Docks has greatly contributed; they occupy more than twenty acres of ground, are enclosed by a wall, and contain numerous and extensive warehouses and cellars; that called St. George's Dock is capable of receiving 500 ships, and Shadwell Dock will contain about fifty; the entrance from the Thames is by three basins, with corresponding stairs, called Hermitage, Old Wapping, and Old Shadwell Stairs. At the eastern extremity are stupendous tobacco warehouses, the largest of which is 762 feet by 160, and the smallest 250 feet by 200. The whole of this immense establishment is under the control of the officers of the customs, and the capital of the Dock Company is 1,200,000*l.* The living is a rectory, exempt from visitation, and in the diocese of London, not in charge; church ded. to St. John the Baptist; patron, Brazenose College, Oxford. The Roman Catholics have also a place of worship here, and a school, in which about 400 children of both sexes are instructed. The freeschool, in which seventy boys and fifty girls are educated, is partly endowed and further supported by voluntary subscription; Thomas Dilworth, author of the "Spelling-book," and "System of Arithmetic," was master of this school.

#### WARBLETON, co. Sussex.

P. T. Haylsham (59) 6½ m. N b E. Pop. 1167.

A parish in the hundred of Hawksborough, rape of Hastings; living, a rectory in the archdeaconry of Lewes and diocese of Chichester; valued in K. B. 13*l.* 6*s.* 8*d.*; church ded. to St. Mary; patrons, the Trustees of Smith's charities.

#### WARBLINGTON, co. Southampton.

P. T. Havant (66) 1 m. SE b E. Pop. 1350.

A parish in the hundred of Bosmerc and Claydon, Portsdown division, situated near Langstone Harbour; living, a rectory in the archdeaconry and diocese of Winchester; valued in K. B. 19*l.* 9*s.* 4½*d.*; patron (1829) the Rev. W. Norris. The church consists of a nave, chancel, and side aisles, with a small oratory at the termination of each aisle; several stone coffins are deposited in both aisles. Near the church are the ruins, called Warblington Castle, a quadrangular mansion of the Montacutes, they consist of a gateway and tower, the whole being surrounded by a deep fosse.

#### WARBOROUGH, co. Oxford.

P. T. Wallingford (46) 3 m. N. Pop. 634.

A parish in the hundred of Ewelme; living, a curacy and a peculiar of Dorchester,

in the diocese of Oxford, not in charge; church ded. to St. Laurence; patron, Corpus Christi College, Oxford.

**WARBOYS**, co. Huntingdon.

P. T. Ramsey (69) 4 m. SSE. Pop. 1353.

A parish in the hundred of Hurstingstone; living, a rectory in the archdeaconry of Huntingdon and diocese of Lincoln; valued in K. B. 27*l.* 10*s.*; church ded. to St. Mary Magdalen; patron (1829) William Strode, Esq. Here is also a place of worship for Baptists.

**WARBRECK**, co. Pal. of Lancaster.

P. T. Blackpool (234) 1 m. NNE.  
Pop. with Layton.

A township in the parish of Bispham and hundred of Aounderness.

**WARBSTOW**, co. Cornwall.

P. T. Camelford (228) 8½ m. NE. Pop. 439.

A parish in the hundred of Lesnewth; living, a curacy subordinate to the vicarage of Treneglos, in the archdeaconry of Cornwall and diocese of Exeter, not in charge; patronage with Treneglos vicarage.

**WARBURTON**, co. Pal. of Chester.

P. T. Warrington (184) 6½ m. Eb N.  
Pop. 509.

A parish in the east division of the hundred of Bucklow; living, a curacy subordinate to the second mediety of the rectory of Lymme, in the archdeaconry and diocese of Chester, not in charge; church ded. to St. Werburgh; patronage with the second mediety of Lymme rectory. Here was formerly a monastery of Premonstratensian canons.

**WARCOP**, co. Westmorland.

P. T. Brough (261) 3 m. W b N.  
Pop. of Pa. 713. Of Ham. 369.

A parish and hamlet in East ward, situated on the east bank of the river Eden; part of it being in the vale of Eden, is very fertile, but the rest is a wild mountainous district, said to contain lead. Here is an ancient cross, which formerly stood upon the common, and was removed at the expense of the lord of the manor, who holds his court annually in June or July. The living is a dis. vicarage in the archdeaconry and diocese of Carlisle; valued in K. B. 9*l.* 5*s.* 1½*d.*; church ded. to St. Columb; patron (1829) W. S. Preston, Esq. Here is a place of worship for Wesleyan Methodists. Castle Hill is supposed to be the site of an ancient castle; and Kirksteads, near it, that of a chapel.

**WARD**, shire of Aberdeen, S.

Pop. with Pa.

A small fishing-village in the parish of Cruden and district of Ellon. It is situated near the famous Bullers of Buchan, on the coast of the German Ocean, where a tolerable harbour might be made with ease and little cost.

**WARD**, or **CHAPEL-WARD**, co. Dublin, Leinster, I.

Dublin 7½ m. NW. Pop. 186.

A village and parish in the barony of Castleknock; living, a chapelry, forming part of the corps of the chancellorship, in the dioceses of Dublin and Glendalough and archdiocese of Dublin; patron, the Archbishop.

**WARDEN**, co. Kent.

P. T. Queenborough (45) 6 m. E. Pop. 21.

A parish in the liberty of the Isle of Shepey, lathe of Scray; living, a dis. rectory in the archdeaconry and diocese of Canterbury; valued in K. B. 4*l.* 17*s.* 8½*d.*; ann. val. P. R. 110*l.*; church ded. to St. James; patron (1829) Miss Simpson.

**WARDEN**, co. Northumberland.

P. T. Hexham (278) 2 m. NNW.  
Pop. of Pa. 2072. Of To. 498.

A parish in the north-west division of Tindale ward, situated between the Roman wall and the North and South Tyne rivers; on the banks of the latter is an extensive paper-mill. The living is a vicarage in the archdeaconry of Northumberland and diocese of Durham; valued in K. B. 8*l.* 16*s.* 3*d.*; patrons (1829) Colonel and Mrs. Beaumont. The church, which is dedicated to St. Michael, is an ancient Gothic structure, built in the form of a cross, with a square tower. On an eminence, called Castle Hill, are vestiges of an ancient British intrenchment, which was defended by a rampart of rough stone, to which the Romans subsequently raised additional earth-works and ditches; within the area, foundations of building and several hand-mills have been discovered. Near the vicarage-house are traces of another fort also called Castle Hill.

**WARDEN, OLD**, co. Bedford.

P. T. Biggleswade (45) 4 m. W b S.  
Pop. 670.

A parish in the hundred of Wixamtree, formerly had a market and fair, which have long been discontinued; living, a dis. vicarage with that of Southill, in the archdeaconry of Bedford and diocese of Lincoln; certified value 25*l.* 1*s.* 4*d.*; church ded. to St. Leonard; patron (1829) W. S. King, Esq. Here are some small remains of an abbey for Cistercian monks, founded in the year 1135.

**WARDEN LAW**, co. Pal. of Durham.

P. T. Durham (258) 8½ m. NE. Pop. 14.

A township in the parish of Houghton-Je-Spring and north division of Easington ward. It consists of a lofty eminence, crossed by the Hetton colliery rail-road, having a steam-engine on its summit for the purpose of drawing up and letting down the coal-wagons.

**WARDINGTON**, co. Oxford.

P. T. Banbury (69) 4½ m. NE b N. Pop. 825.

A chapelry in the parish of Cropredy and hundred of Banbury; living, a curacy subordinate to the vicarage of Cropredy in the archdeaconry and diocese of Oxford, not in charge; chapel ded. to St. Mary Magdalen; patronage with Cropredy vicarage.



**WARDLE**, co. Pal. of Chester.

P. T. Nantwich (161) 5 m. NW. Pop. 129.

A township in the parish of Bunbury and hundred of Eddisbury.

**WARDLE**, co. Pal. of Lancaster.P. T. Rochdale (193) 3 m. NNE.  
Pop. with Wuerdale.

A township in the parish of Rochdale and hundred of Salford. Here is a place of worship for Wesleyan Methodists.

**WARDLEWORTH**, co. Pal. of Lancaster.

P. T. Rochdale (193) 1½ m. N b E. Pop. 6151.

A township in the parish of Rochdale and hundred of Salford. The north-east part of the town of Rochdale is in this township.

**WARDLEY**, co. Rutland.

P. T. Uppingham (89) 3 m. WSW. Pop. 52.

A parish in the soke of Oakham, very pleasantly situated in a valley, through which runs the river Eye, separating this county from that of Leicester. The living is a disrectory with the curacy of Belton, in the archdeaconry of Northampton and diocese of Peterborough; valued in K. B. 10*l.* 16*s.*; church ded. to St. Mary; patron, the Lord Chancellor.**WARDLOW**, co. Derby.

P. T. Tideswell (160) 2 m. E b S. Pop. 168.

A township partly in the parish of Bakeswell and partly in that of Hope and hundred of High Peak. It is in the honour of Tutbury, and within the jurisdiction of a court of pleas, held at Chapel-en-le-Frith.

**WARE**, co. Hertford.London 21 m. N. Pop. 3344. M. D. Tues.  
Fairs, last Tues. in April, and Tues. bef.  
Sept. 21, for horses and other cattle.A market-town and parish in the hundred of Braughin. It is a place of considerable antiquity, situated in a valley on the east side of the river Lea, which is navigable to Hertford and London. The town, tolerably well built and lighted, consists of one principal street, about a mile in length, with several smaller ones intersecting it. The inhabitants are chiefly employed in the malting trade, which is carried on to a very great extent; and most of the London breweries are supplied from this town, which now contains about seventy malting establishments, and others are in progress of erection. The market-house is supported on sixteen arches, and contains an elegant assembly-room. A public library was established in 1795. The town is under the superintendence of four constables and three headboroughs: a court baron is held annually, and the petty sessions for Ware division every alternate Tuesday. The living is a vicarage in the archdeaconry of Middlesex and diocese of London; valued in K. B. 20*l.* 10*s.*; patron, Trinity College, Cambridge. The church, which is dedicated to St. Mary, is a spacious and ancient structure, consisting of a nave, chancel, and aisles, with an embattled tower at the west end; it contains an antique font, and numerous sepulchral memorials: at the west end is a gallery, erected by the gover-nors of Christ's Hospital, who had originally a school established here for the younger children of the charity, but which has been many years removed to Hertford. Here are also two places of worship for Independents, two for Wesleyan Methodists, and one for the Society of Friends. 100 boys are educated in the national school, which is supported by subscription; eighty are instructed in a British school, which is supported by the Independents; and a freeschool, for 100 girls, is chiefly maintained by two ladies, assisted by private subscriptions. Here are seventeen almshouses, for widows and other poor persons, some of which have small endowments; bequests to the amount of about 300*l.* a-year have been left for the poor, for whose relief also, a lying-in society and a friendly institution have been established. In the reign of Henry III., a Benedictine priory was founded here; there was also a house of Franciscan friars, but the time of its foundation is uncertain. Near the town are two springs of excellent water, which, under the superintendence of the New River Company, supply the metropolis; one of these, called the Chadwell Spring, is also denominated the New River Head, and the other, the Amwell Spring.**WARE**, or **WEAR GIFFORD**, co. Devon.P. T. Great Torrington (194) 2½ m. NNW.  
Pop. 469.A parish in the hundred of Shebbear; living, a rectory in the archdeaconry of Barnstaple and diocese of Exeter; valued in K. B. 13*l.* 5*s.*; church ded. to the Holy Trinity; patron (1829) Earl Fortescue. Sixteen poor children are taught to read by means of a bequest of 15*l.* per annum.**WAREHAM**, co. Dorset.London 112 m. SW b W. Pop. 1931. M. D.  
Sat. Fairs, Midsummer-day; April 17; and  
Sept. 11; for cattle, cheese, and hogs; be-  
sides six cattle-markets in the spring.  
Memb. of Pt. 2.A borough and market-town comprising three parishes having separate jurisdiction, but locally situated in the hundred of Winfrith Blandford, south division. It is a place of great antiquity and existed in the time of the Britons, and was subsequently in the possession of the Saxons and Romans. The name is derived from the Saxon words *var-ham*, signifying a fishing-village on a shore. Brithric, King of the West Saxons, in the beginning of the ninth century, and Edward the Martyr, previous to his removal to Shaftesbury by St. Dunstan, were interred here. In 1215 Peter of Pomfret and his son were cruelly executed on account of the former having foretold the deposition of King John. In the time of the parliamentary war, this place was alternately in the possession of both parties, but was finally given up to that of the king on the surrender of Corfe Castle. The town is pleasantly situated on an eminence between the mouths of the rivers Frome and Piddle, and is nearly enclosed by an earthen rampart; it consists of four principal and several small streets,

and is approached on the north and south by bridges over the above rivers; that over the Frome is a fine modern structure of five arches, built in 1779 in place of an ancient one which was supposed to have stood from the time of William Rufus. On the south side of the town is an extensive and convenient quay, though the trade is now comparatively small; at an early period it is said to have been a port of considerable consequence. Many of the inhabitants are employed in the manufacture of shirt-buttons and knitting stockings, and great quantities of pipeclay obtained in the neighbourhood are shipped hence to the Staffordshire potteries and many other parts of England for various purposes. The town is governed by a mayor and eighteen burgesses, assisted by a recorder, town-clerk, and other officers. Quarter-sessions are holden by the mayor and burgesses; the former is also justice of the peace and coroner; a court of record is held monthly for the recovery of debts, and a manorial court annually. Wareham is a borough by prescription, its privileges having been confirmed by several charters, the last of which was obtained in the reign of Anne, and it has returned two members to Parliament since the time of Edward I. The right of election is vested in the mayor, magistrates, and inhabitants paying scot and lot, the whole number being about 700; the mayor is the returning officer. The livings, three in number, are valued in K. B. that of St. Martin's and St. Mary's parishes, united rectories, *8l. 2s. 6d.*; that of the Holy Trinity *7l. 5s. 5d.*, in the archdeaconry of Dorset and diocese of Bristol; patron (1829) John Calcraft, Esq. St. Mary's church is the only one extant, the others having long since fallen to decay; the remaining structure is spacious and of great antiquity, formerly having belonged to a priory founded here in the ninth century; within are several memorials to the Calcraft family, and two ancient monuments of warriors accoutred in complete suits of mail. Here are also places of worship for Independent and Wesleyan Methodists and Unitarians, an endowed freeschool, and almshouses for six men and five women. A portion of the ancient walls built by the Danes in the time of Alfred, is called Bloody-bank, from the circumstance of this having been the place of execution of Baxter Holme and others in 1684, for their attachment to the Duke of Monmouth. Here are also remains of a castle and the priory; the latter traceable in a dwelling-house. Dr. John Chapman, tutor to Lord Camden, and Horace Walpole, Earl of Orford, were natives of Wareham.

#### WAREHORNE, co. Kent.

P. T. Ashford (53) 7 m. S b W. Pop. 493.  
Fairs, May 14, for toys; and Oct. 2 and 3, for cattle.

A parish in the hundred of Ham, lathe of Shepway; living, a rectory in the archdeaconry and diocese of Canterbury; valued in

K. B. 19*l.*; church ded. to St. Matthew; patron, the Lord Chancellor. The rivers Medway, Rother, and Stour, have their sources here; and the Grand Military Canal from Hythe to Rye passes through the parish.

#### WARESLEY, co. Huntingdon.

P. T. St. Neots (56) 6 m. SE. Pop. 231.

A parish in the hundred of Toseland; living, a dis. vicarage in the archdeaconry of Huntingdon and diocese of Lincoln; valued in K. B. *8l. 16s. 5½d.*; church ded. to St. Andrew; patron, Pembroke Hall, Cambridge.

#### WARFIELD, co. Berks.

P. T. Wokingham (31) 5 m. ENE. Pop. 1155.

A parish in the hundred of Wargrave, was formerly a part of Windsor forest; living, a vicarage in the archdeaconry of Berks and diocese of Salisbury; valued in K. B. at *13*l.* 6s. 8d.*; ann. val. P. R. 140*l.*; patron (1829) Maxwell Windle, Esq. The church, which is dedicated to St. Michael, has a chapel attached to the north side of the chancel, and contains several handsome monuments. A national school is supported by voluntary contributions.

#### WARFORD, GREAT, co. Pal. of Chester.

P. T. Nether Knutsford (172) 5 m. E b S.  
Pop. 336.

A township in the parish of Alderley and hundred of Macclesfield. Here is a place of worship for Baptists.

#### WARFORD, LITTLE, co. Pal. of Chester.

P. T. Nether Knutsford (172) 4 m. ESE.  
Pop. with Marthall.

A township in the parish of Rosthern and east division of the hundred of Bucklow.

#### WARGRAVE, co. Berks.

Pop. 3202.

A hundred, situated in the centre of the eastern portion of the county, containing three parishes, including that from which it takes its name.

#### WARGRAVE, co. Berks.

P. T. Reading (38) 6½ m. NE b E. Pop. 1409.

A parish in the hundred of Wargrave, situated near the river Thames, and formerly had a market, which has long been disused. The living is a vicarage in the archdeaconry of Berks and diocese of Salisbury; valued in K. B. *13*l.* 13s. 6½d.*; church ded. to St. Mary; patron (1829) Lord Braybrooke. Here is an endowed school.

#### WARHAM, co. Norfolk.

P. T. Wells (118) 2 m. SE b E. Pop. 400.

A village in the hundred of North Greenhoe, containing the parishes of All Saints, a dis. rectory, valued in K. B. *16*l.**; patron, the Lord Chancellor: St. Mary and St. Mary Magdalen, united rectories, valued in K. B. *11*l.* 6s. 8d.*; patron (1829) Thomas W. Coke, Esq.; both in the archdeaconry and diocese of Norwich. Here are some remains of an old mansion, surrounded by a moat, and of some ancient fortifications.



**WARINGSTOWN**, co. Down, Ulster, I.

P. T. Lurgan (85) 3 m. SE. Pop. 552.

A village in the parish of Donaghcloney and barony of Lower Iveagh.

**WARK**, co. Northumberland.

P. T. Bellingham (294) 4½ m. SSE.  
Pop. of Pa. 866. Of To. 367.

A parish and township in the north-west division of Tindale ward. It is one of the six into which the late extensive parish of Simonburn was divided in 1814; is situated on the west side of the North Tyne, which is crossed by a ferry, and has been considerably improved by the recent erection of a handsome row of houses. Courts leet and baron are held annually in October. The living is a rectory in the archdeaconry of Northumberland and diocese of Durham, not in charge; patrons, the Governors of Greenwich Hospital, who have erected a handsome Gothic church, which was opened for divine service on the 10th of Aug. 1818. Here is also a place of worship for Presbyterians. The national school, in which the poor children of the parish are instructed was also erected by the patrons. Here are traces of several encampments, said to have been formed by Edward III.; and on the bank of the river is Moat Hill, anciently occupied by a tower, and subsequently used as an observatory, to watch the movements of enemies. About half a mile north of the parish are the ruins of an old church, a tumulus, and a cairn, in which urns and other relics have been discovered.

**WARKLEY**, co. Devon.

P. T. South Molton (178) 5½ m. WSW.  
Pop. 268.

A parish in the hundred of South Molton; living, a rectory in the archdeaconry of Barnstaple and diocese of Exeter; valued in K. B. 14*l.* 4*s.* 7*d.*; church ded. to St. John; patron, the Bishop of Exeter, by lapse. A school is supported by subscription.

**WARKSBURN**, co. Northumberland.

P. T. Bellingham (294) 5 m. S. Pop. 290.

A township in the parish of Wark and north-west division of Tindale ward.

**WARKTON**, co. Northampton.

P. T. Kettering (74) 2 m. ENE. Pop. 247.

A parish in the hundred of Huxloe; living, a rectory in the archdeaconry of Northampton and diocese of Peterborough; valued in K. B. 18*l.* 16*s.* 3*d.*; patron (1829) the Duke of Buccleugh. The church, which is dedicated to St. Edmund, is chiefly remarkable for the sumptuous monuments which it contains.

**WARKWORTH**, co. Northampton.

P. T. Banbury (69) 2 m. Eb S. Pop. 426.

A parish in the hundred of King's Sutton; living, a curacy, subordinate to the vicarage of Marston St. Laurence, in the archdeaconry of Northampton and diocese of Peterborough, not in charge; church ded. to St. Mary; patronage with Marston St. Laurence vicarage.

**WARKWORTH**, co. Northumberland.

P. T. Alwrick (308) 7 m. SE. Pop. of Pa. 2265. Of To. 594. Fairs, 1st Thurs. in May; Thurs. before Aug. 18; and Thurs. before Nov. 23; for cattle.

A parish and township in the east division of Morpeth ward, situated about a mile from the sea, and almost surrounded by the river Coquet, over which is an ancient bridge of two arches, having at the south end a tower gateway, formerly defended by an iron gate, through which the road passes. It consists of three streets, containing many good modern-built houses, and two very commodious inns; the principal street leads from the castle down a steep hill to the ancient cross, where a market, granted by King John, was formerly held on Thursdays, but is now obsolete. The parish abounds with excellent coal, freestone, limestone, and whinstone; and gems and pebbles of great value are frequently found in the bed of the river. Warkworth was anciently a borough, supposed to have been formed in the time of the Saxons by King Ceolwulph. The Duke of Northumberland holds a court-leet on the first Wednesday in October, at which a borough-reeve, two moorgreives, three constables, and other officers are annually appointed. The living is a vicarage in the archdeaconry of Northumberland and diocese of Durham; valued in K. B. 18*l.* 5*s.* 7½*d.*; patron, the Bishop of Carlisle. The church, which is ded. to St. Laurence, is a very ancient and handsome structure, ornamented with a spire nearly 100 feet high; it is said to have been erected by Ceolwulph, King of Northumberland, in 736, and rebuilt at a later period. Here are also places of worship for Scottish Seceders and Wesleyan Methodists. A school-house was erected in 1736 by Mr. G. Lawson; it is now sometimes used as a town-hall, and a more commodious school-room was erected by subscription in 1824, and is now conducted on the Madras system; besides a girls' national school, and an infant-school for both sexes. Near the churchyard are some remains of a small Benedictine priory, founded about the year 1257. On a bold eminence rising from the river, stand the venerable and magnificent ruins of Warkworth Castle; the moat by which it is surrounded, encloses more than five acres, the area is of an oblong form, on the north side of which stands the keep, on a lofty mound, encompassed by a wall thirty-five feet high, both in excellent preservation; the grand entrance has been a stately edifice, but only a few of its apartments now remain. About half-a-mile west of the castle is an ancient hermitage, with a small chapel, curiously decorated in the old Gothic style of architecture; it contains an altar, and various other devotional emblems, with the representation of a recumbent female on a table monument, and that of a hermit standing over it in a mournful attitude. Warkworth gives title of Baron to Percy, Duke of Northumberland.

**WARLABY, N. R. co. York.**

P. T. Northallerton (225) 2 m. SSW.  
Pop. 97.

A township in the parish of Ainderby Steeple and wapentake of Gilling East.

**WARLEGGON, co. Cornwall.**

P. T. Bodmin (235) 5½ m. ENE. Pop. 296.

A parish in the hundred of West, situated on a branch of the river Fowey; living, a dis. rectory in the archdeaconry of Cornwall and diocese of Exeter; valued in K. B. 5*l.* 17*s.* 6*d.*; ann. val. P. R. 143*l.* 2*s.* 3*d.*; church ded. to St. Bartholomew; patron (1829)—Gregor, Esq.

**WARLEY, W. R. co. York.**

P. T. Halifax (197) 3 m. W. Pop. 4902.

A township in the parish of Halifax and wapentake of Morley. The inhabitants are chiefly employed in the manufacture of cotton, worsted, and stuffs. Here is a place of worship for Independents. In the neighbourhood is one of those remarkable rock-ing-stones, supposed to be of Druidical origin.

**WARLEY, GREAT, co. Essex.**

P. T. Brentwood (18) 3½ m. S. Pop. 521.

A parish in the hundred of Chafford; living, a rectory in the archdeaconry of Essex and diocese of London; valued in K. B. 14*l.*; church ded. to St. Mary; patron St. John's College, Cambridge.

**WARLEY, LITTLE, co. Essex.**

P. T. Brentwood (18) 3½ m. S b E. Pop. 179.

A parish in the hundred of Chafford; living, a rectory in the archdeaconry of Essex and diocese of London; valued in K. B. 11*l.* 3*s.* 9*d.*; church ded. to St. Peter; patrons (1829) Earl Brownlow and Miss Tyrell. About twenty years ago, barracks were erected here for 2000 cavalry.

**WARLEY, WIGORN, co. Worcester.**

P. T. Hales Owen (117) 3 m. NE b E.  
Pop. 878.

A township in the parish of Hales Owen and lower division of the hundred of Halfshire. Fourteen poor children are instructed by means of a small bequest.

**WARLINGHAM, co. Surrey.**

P. T. Croydon (9) 5 m. SSE. Pop. 421.

A parish in the upper division of the hundred of Tandridge; living, a vicarage with the curacy of Chelsham, in the archdeaconry of Surrey and diocese of Winchester; valued in K. B. 11*l.* 12*s.* 11*d.*; church, ded. to All Saints; patron (1829) A. W. Wigsell, Esq.

**WARMSFIELD, W. R. co. York.**

P. T. Wakefield (182) 3 m. E.  
Pop. of Pa. 1071. Of To. with Heath 741:

A parish and township in the lower division of the wapentake of Agbrigg; living, a vicarage in the archdeaconry and diocese of York; valued in K. B. 5*l.* 4*s.* 2*d.*; church ded. to St. Peter; patron, Clare Hall, Cambridge. Here is a school-house, with a rent-charge of 20*l.* for educating and ap-

prenticing ten poor children, and also an annuity of 4*l.* for instructing six children.

**WARMINGHAM, co. Pal. of Chester.**

P. T. Sandbach (162) 3½ m. W.  
Pop. of Pa. 1069. Of To. 386.

A parish and township in the hundred of Northwich; living, a rectory in the archdeaconry and diocese of Chester; valued in K. B. 12*l.* 4*s.* 7*d.*; church ded. to St. Leonard; patron (1829) Lord Crewe. Here is an endowed freeschool. Courts leet and baron are holden occasionally.

**WARMINGHURST, co. Sussex.**

P. T. Steyning (50) 5½ m. NW. Pop. 116.

A parish in the hundred of East Easwirth, rape of Bramber; living, a curacy in the archdeaconry and diocese of Chichester, not in charge; patron, the Duke of Norfolk.

**WARMINGTON, co. Northampton.**

P. T. Oundle (81) 3 m. NE. Pop. 519.

A parish partly in the hundred of Polebrook and partly in that of Willybrook; living, a dis. vicarage in the archdeaconry of Northampton and diocese of Peterborough; valued in K. B. 13*l.* 6*s.* 8*d.*; ann. val. P. R. 141*l.* 10*s.*; patron (1829) the Earl of Westmorland. The church, which is ded. to St. Mary, is a beautiful Gothic structure, with an enriched tower and spire. Here is also a place of worship for Wesleyan Methodists. A school is supported by means of two small bequests.

**WARMINGTON, co. Warwick.**

P. T. Kineton (83) 6 m. ESE.  
Pop. with Arlescote township 437.

A parish in Burton Dasset division of the hundred of Kington; living, a rectory in the archdeaconry of Coventry and diocese of Lichfield and Coventry; valued in K. B. 16*l.* 3*s.* 11½*d.*; church ded. to St. Nicholas; patron (1829) Mrs. Farrer. Here is also a place of worship for Wesleyan Methodists. A Benedictine priory was founded here in the time of Henry I.

**WARMINSTER, co. Wilts.**

Pop. 9846.

A hundred situated at the western extremity of the county, containing ten parishes.

**WARMINSTER, co. Wilts.**

London 96 m. WSW. Pop. 5612. M. D. Sat. Fairs, April 22; Aug. 11; and Oct. 26; for cattle, sheep, swine, and cheese.

A market-town and parish in the hundred of the same name. It is a place of great antiquity, and supposed to have been the Verlucio of the Romans. The town is situated on the river Willey, near the southwestern extremity of Salisbury Plain, and consists principally of one well-paved street, about a mile in length. The town-hall, which has been lately rebuilt at the expense of the Marquis of Bath, is a handsome building in the centre of the market-place, containing a fine suite of apartments, for assemblies, public meetings, &c., and accommodation for holding the sessions.



The inhabitants are chiefly employed in the malt trade, and in the manufacture of broad cloths and kerseymeres; the silk trade has been recently introduced, and affords employment to many females and children. The market is very considerable for the sale of corn, and the average quantity sold each market-day is from two to three thousand quarters. A high constable, deputy constables, and tithingmen are annually chosen at the manorial court of the Marquis of Bath, who has a noble mansion at Longleat. The county sessions of the peace are holden here annually in July. A court of requests for the recovery of debts not exceeding 5*l.* is held every Tuesday fortnight at Warminster and Westbury alternately, the jurisdiction of which extends over the hundreds of Warminster, Westbury, and Heytesbury; petty sessions are held monthly by the neighbouring magistrates. The living is a vicarage in the archdeaconry and diocese of Salisbury; valued in K. B. 18*l.* 0*s.* 2½*d.*; patron, the Bishop of Salisbury. The church, which is dedicated to St. Dennis, stands near the western extremity of the town, and is a spacious and handsome stone structure, with a square tower rising from the centre. Near the market-place is a neat chapel of ease, erected many years since for the greater convenience of the parishioners. A new church has been recently built by subscription, aided by a grant from the parliamentary commissioners. Here are also places of worship for Baptists, Unitarians, and Independent, and Wesleyan Methodists. The free grammar-school, in which twenty boys are instructed, was founded and endowed by the first Viscount Weymouth. A national school for children of both sexes, and a Lancasterian school for girls, are supported by subscription. Warminster is considered one of the most healthy towns in England, and remarkable for the longevity of its inhabitants. In the vicinity are many British tumuli, and several remains of Roman encampments, particularly Battlesbury, where spear heads and other weapons have been frequently found. Near this intrenchment, on the bank of the river Willey, a beautiful tessellated pavement and the foundations of a Roman villa were discovered in 1786. On the west side of the town is Clay Hill, a steep and conical eminence, surmounted by a tumulus; it is nearly 900 feet above low watermark at Bristol, and was formerly used as a beacon. The environs are rich in fossil remains, many of which have been deposited in the British Museum. Dr. Huntingford, Bishop of Hereford, and Dr. Samuel Squire, Bishop of St. David's, were natives of this town.

#### WARMSWORTH, W. R. co. York.

P. T. Doncaster (162) 3 m. SW. Pop. 335.

A parish in the lower division of the wapentake of Strafforth and Tickhill; living, a dis. rectory in the archdeaconry and diocese of York; valued in K. B. 6*l.* 10*s.* 10*d.*;

patron (1829) W. Wrihston, Esq. The church is ded. to St. Peter, and half a mile from it is a steeple, containing a bell. George Fox, the founder of the Society of Friends, held his first meetings at this place.

#### WARMWELL, co. Dorset.

P. T. Dorchester (119) 5½ m. SE b S.  
Pop. 82.

A parish in the hundred of Winfrith, Blandford division; living, a rectory with that of Poxwell, in the archdeaconry of Dorset and diocese of Bristol; valued in K. B. 15*l.*; patronage with Poxwell rectory.

#### WARNBOROUGH, NORTH, co. Southampton.

P. T. Odiham (40) 1 m. NW. Pop. with Pa.

A tithing in the parish and hundred of Odiham, Basingstoke division.

#### WARNBOROUGH, SOUTH, co. Southampton.

P. T. Odiham (40) 3 m. SW b S. Pop. 356.

A parish in the hundred of Bermondspit, Basingstoke division; living, a rectory in the archdeaconry and diocese of Winchester; valued in K. B. 14*l.* 12*s.* 3½*d.*; church ded. to St. Andrew; patron, St. John's College, Oxford. Here is an endowed Sunday school.

#### WARNDON, or WARMEDON, co. Worcester.

P. T. Worcester (111) 3 m. NE b E.  
Pop. 177.

A parish in the lower division of the hundred of Oswaldslow, crossed by the Birmingham and Worcester Canal; living, a rectory in the archdeaconry and diocese of Worcester; valued in K. B. 10*l.* 0*s.* 2½*d.*; church ded. to St. Nicholas; patron (1829) R. Johnson, Esq., as trustee, for R. Berkley, Esq., a Roman Catholic.

#### WARNFORD, co. Northumberland.

P. T. Belford (322) 4 m. SE b S. Pop. 27.

A township in the parish of Bamborough and north division of Bamborough ward. It was formerly a considerable village, but now only contains a few houses and a Presbyterian chapel, which was erected in 1750, and rebuilt in 1824 by subscription.

#### WARNFORD, co. Southampton.

P. T. Bishop's Waltham (65) 6 m. NE.  
Pop. 64.

A parish in the hundred of Meon Stoke, Portsdown division; living, a rectory and a peculiar in the diocese of Winchester; valued in K. B. 21*l.* 9*s.* 4½*d.* The church is a Gothic structure, with a Norman tower. Here is also a place of worship for Independents. Near the church are the ruins of a very ancient and curious house, called King John's, a corruption of St. John's, which family formerly possessed it.

#### WARNHAM, co. Sussex.

P. T. Horsham (36) 3 m. NNW. Pop. 914.

A parish in the hundred of Singlecross, rape of Bramber; living, a vicarage in the archdeaconry and diocese of Chichester; valued in K. B. 10*l.* 1*s.* 0½*d.*; church ded. to St.

Mary; patrons, the Dean and Chapter of Canterbury.

**WARNING-CAMP**, co. Sussex.

P. T. Arundel (55) 2 m. E. Pop. 113.

A tithing in the parish of Leominster and hundred of Poling, rape of Arundel.

**WARPSGROVE**, co. Oxford.

P. T. Wallingford (46) 5 m. NE. Pop. 27.

A parish in the hundred of Ewelme; living, a rectory in the archdeaconry and diocese of Oxford; valued in K. B. 2*l.* 11*s.* 10½*d.*; church ded. to St. James; patron, the Lord Chancellor.

**WARREN**, co. Pembroke, S. W.

P. T. Pembroke (264) 5 m. SW. Pop. 149.

A parish in the hundred of Castle-Martin, situated upon the Bristol Channel; living, a dis. vicarage, in the diocese of St. David's; valued in K. B. 4*l.* 2*s.* 2½*d.*, and in P. R. 49*l.* 12*s.* 11*d.* annually; patron, the Bishop of the diocese.

**WARREN'S-POINT**, co. Down, Ulster, I.

Dublin 70 m. N. Pop. 724.

A seaport-town and shipping-place of all the Newry exports, situated at the embouchure of the Newry-Water on the north shore of Carlingford Bay, in the parish of Clonallan and barony of Upper Iveagh.

**WARRENTON**, co. Northumberland.

P. T. Belford (322) 2 m. SSW. Pop. 128.

A township in the parish of Bamborough and north division of Bamborough ward.

**WARRINGTON**, co. Pal. of Lancaster.

London 184 m. NW bN. Pop. of Pa. 16,698. Of To. 13,570. M. D. Wed. and Sat.; July 18; St. Andrew (Nov. 30); ten days each, for horses, horned cattle, and cloth; and every Wed. fortnight, for cattle.

A market-town and parish in the hundred of West Derby; it is a place of great antiquity, supposed to have been a British town, and afterwards made a Roman station, in the year 79, when Agricola invaded the country. The present name is a corruption of the appellation it obtained when in the possession of the Saxons, namely, Wæring and Tun, signifying a fortified town. During the parliamentary war, this place was for some time garrisoned for the king, the inhabitants having showed themselves royalists from its commencement, and it was several times the scene of very obstinately contested struggles. The town, pleasantly situated on the river Mersey, consists of four principal streets, running from a centre, besides many small ones; they are well paved and lighted with gas. The bridge, over the river, was first erected in the reign of Henry VII., by Thomas, the first Earl of Derby, when the king was on a tour in this part of the country; it, however, after having been many times repaired, was pulled down in 1812, and rebuilt with wood, on stone piers, by the counties of Lancaster and Chester conjointly. Here are a public library, a mechanics' institution, a horticultural society, assembly-rooms, and a theatre. A considerable trade

is carried on in cotton goods and sail-cloths; and hardware, pins, and glass, are extensively manufactured. By means of the Mersey and Irwell navigation and the Sankey Canal, there is a direct communication with Manchester and the chief places of the district; and a railway from hence joins that of Manchester and Liverpool; and by different branches there is a direct communication as far as Wigan. The town is in the jurisdiction of the county magistrates, who hold petty sessions here twice a-month; a court-leet is also held annually, at which constables and other officers are appointed; the former are held in the town-hall, a neat edifice, built by a contribution of the inhabitants in 1820. The livings are a rectory and two curacies in the archdeaconry and diocese of Chester; valued in K. B., the rectory, 40*l.*; patron (1829) Lord Lifford: the curacies, that of St. Paul, not in charge; patron, the Rector; that of the Holy Trinity of the certified value of 17*l.* 10*s.*; ann. val. P. R. 106*l.*; patron (1829) Thomas Leigh, Esq. The church, dedicated to St. Elphin, is a venerable old structure of Saxon origin, containing some fine specimens of several styles of architecture, and some curious old monuments. The chapels are neat edifices; that of St. Paul, very recently erected by the commissioners under the late act. Here are also places of worship for Independents and Wesleyan Methodists, Baptists, the Society of Friends, Lady Huntingdon's connexion, Unitarians, and Roman Catholics. The freeschool was founded and endowed by one of the Boteler family, in 1526; the head master has a salary of 300*l.* a-year; and there are two others who have 100*l.* and 60*l.* per annum; all boys in the parish who have attained the age of seven years, are eligible; and Lord Lilford has the appointment of the head master. The late Right Hon. George Tierney received his education at this institution. Here are also a richly-endowed blue-coat school, for the education of 150 boys and forty girls, a small number of which are clothed; a charity-school for 100 boys and fifty girls, an infant-school, and several very large Sunday-schools. The other charitable institutions of this town are a society for the relief of widows and orphans of clergymen of the archdeaconry of Chester; a lying-in charity, supported by the ladies; a dispensary; and a branch of the Royal Humane Society. Litherland, the inventor of the patent lever-watch, was a native of Warrington; and John Blackburne was born a short distance hence, who was very successful in the cultivation of the cotton-tree; he was also a botanist, and the second individual who brought the pine-apple to perfection in this country. Warrington gives title to the Grey family, who are Earls of Stamford and Warrington.

**WARSILL**, W. R. co. York.

P. T. Ripley (215) 5 m. NW. Pop. 86.

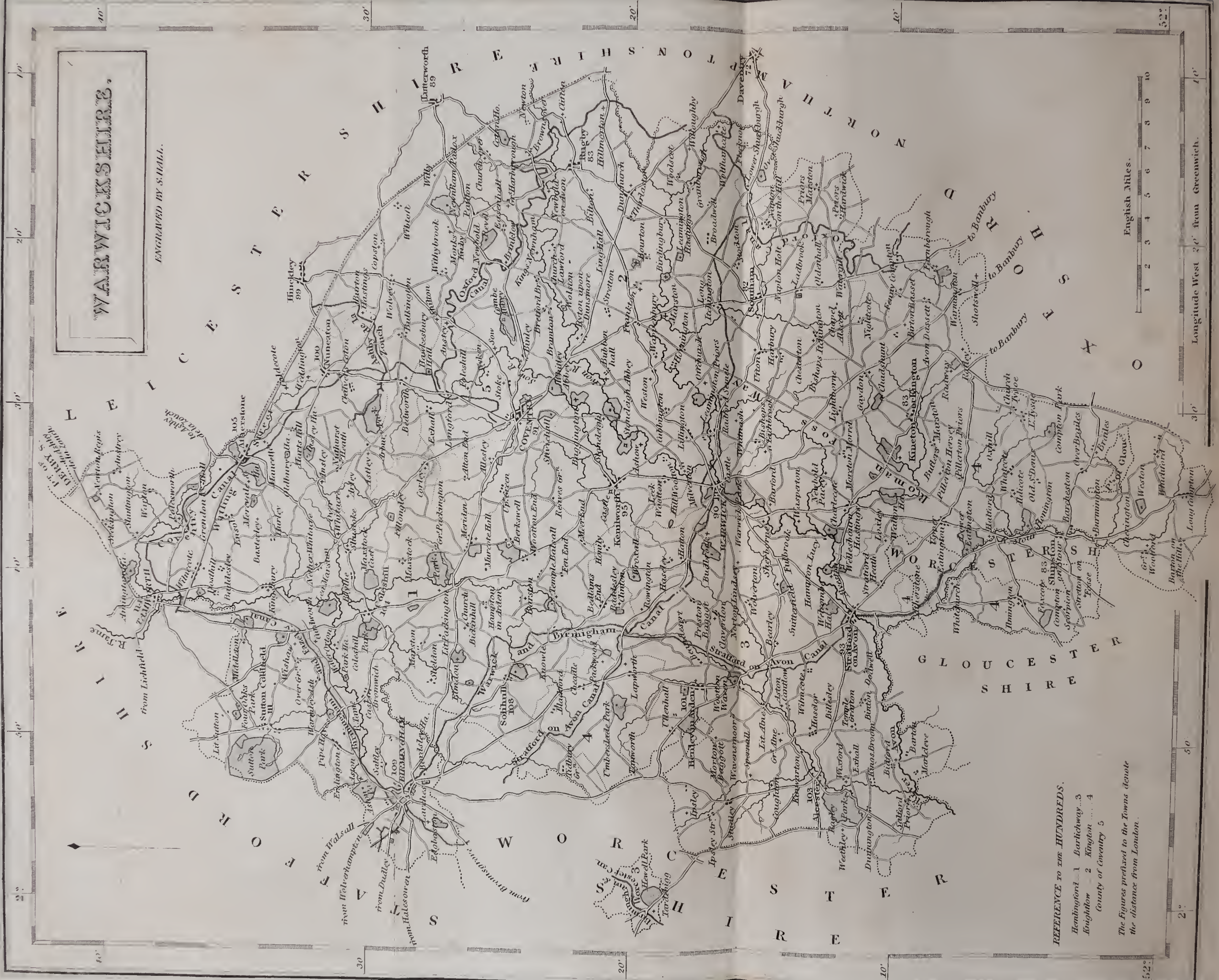






# WARWICKSHIRE.

ENGRAVED BY S. HALL.




### REFERENCE TO THE HUNDREDS.

- Hemington 1
- Barlichway 3
- Loughlow 2
- Kingon 4
- County of Coventry 5

The Figures prefixed to the Towns denote the distance from London.

English Miles.



Longitude West 2° from Greenwich.



A township in the parish and liberty of Ripon, containing a place of worship for Independents.

**WARSLOW**, co. Stafford.

P. T. Leeke (154) 6 m. ENE. Pop. 595.

A chapelry in the parish of Alstonefield and north division of the hundred of Totmonslow; living, a curacy subordinate to the vicarage Alstonefield, in the archdeaconry of Stafford and diocese of Lichfield and Coventry, of the certified value of 11. 10s.; ann. val. P. R. 32*l.*; chapel ded. to St. John; patronage with Alstonefield vicarage. An endowed school was erected by subscription in 1788, in which twenty children are instructed.

**WAR SOP**, co. Nottingham.

P. T. Mansfield (138) 5 m. NNE. Pop. 1141. Fairs, May 21 and Nov. 17, for horses and cattle.

A parish in the Hatfield division of the wapentake of Bassetlaw, situated on the river Meden, and consists of two villages called Church Warsop and Market Warsop. The living is a rectory in the archdeaconry of Nottingham and diocese of York; valued in K. B. 22*l.* 15s. 2½*d.*; church ded. to St. Peter and St. Paul; patron (1829) J. G. Knight, Esq. Here is an endowed school, in which twenty-five children are instructed.

**WARTER**, E. R. co. York.

P. T. Pocklington (212) 5 m. Eb N. Pop. 421.

A parish in Bainton Beacon division of the wapentake of Harthill; living, a dis. vicarage in the archdeaconry of the East Riding and diocese of York; valued in K. B. 4*l.*; ann. val. P. R. 27*l.*; church ded. to St. James; patron (1829) Lord Muncaster. Here is also a place of worship for Wesleyan Methodists. A priory of black canons was founded here in 1132, by Geoffrey Fitz-Pain.

**WARTHALL**, or **WARTHOLE**, co. Cumberland.

P. T. Cockermouth (306) 5 m. N. Pop. with Pa.

A hamlet in the parish of Plumbland, Alledale ward below Darwent.

**WARTHERMASK**, or **WARDERMASKE**, N. R. co. York.

P. T. Bedale (223) 8 m. SW b S. Pop. with Swinton.

A township in the parish of Masham, partly in the liberty of St. Peter of York and partly in the wapentake of Hang East.

**WARTHILL**, N. R. co. York.

P. T. York (196) 5½ m. NE b E. Pop. of Pa. 153. Of To. 115.

A parish and township partly in the liberty of St. Peter of York and partly in the wapentake of Bulmer; living, a dis. vicarage and a peculiar of the Dean and Chapter of York; valued in K. B. 3*l.* 1s. 8*d.*; church ded. to St. Mary; patron, the Prebendary of Warthill, in York cathedral.

**WARTLING**, co. Sussex.

P. T. Haylsham (59) 4½ m. Eb S. Pop. 990.

A parish in the hundred of Foxearl, rape of Hastings; living, a vicarage in the archdeaconry of Lewes and diocese of Chichester; valued in K. B. 16*l.* 0s. 2½*d.*; church ded. to St. Mary Magdalen; patron (1829) the Rev. J. Cazalet.

**WARTNABY**, co. Leicester.

P. T. Melton Mowbray (105) 4½ m. NW. Pop. 90.

A township and chapelry in the parish of Rothley and hundred of East Goscote; living, a curacy and a peculiar of Rothley; certified value 11*l.*; chapel ded. to St. Michael; patron, the Vicar of Rothley.

**WARTON**, co. Pal. of Lancaster.

P. T. Kirkham (225) 3 m. SSW. Pop. 468.

A township and chapelry in the parish of Kirkham and hundred of Amonderness; living, a curacy in the archdeaconry of Richmond and diocese of Chester, not in charge; ann. val. P. R. 95*l.*; chapel ded. to St. Paul; patron, the Vicar of Kirkham. Here is an endowed school, in which about forty children are educated.

**WARTON**, co. Pal. of Lancaster.

P. T. Lancaster (210) 8 m. Nb E. Pop. of Pa. 2050. Of To. with Lindreth 538.

A parish and township in the hundred of Lonsdale, south of the sands, pleasantly situated on a gentle eminence, sheltered by a high crag of gray limestone, on the summit of which are the remains of a beacon commanding an extensive view of the bay of Morecambe. The living is a rectory in the archdeaconry of Richmond and diocese of Chester; valued in K. B. 74*l.* 10s. 2½*d.*; ann. val. P. R. 80*l.*; church ded. to the Holy Trinity; patrons, the Dean and Chapter of Worcester. A free grammar-school and an hospital were founded and endowed by Matthew Hutton, Archbishop of York, in 1594, but are now shut up. The Lancaster Canal passes through this parish.

**WARTON**, co. Northumberland.

P. T. Rothbury (303) 3 m. W b N. Pop. 46.

A township in the parish of Rothbury and west division of Coquetdale ward.

**WARWICK**, County of.

N to About 50 m. E to W, extreme breadth, 35 m. No. of statute acres 977,280. Pop. 271,392. Hundreds 4. Liberty 1. Parishes 201, exclusive of those which extend into other counties. City 1. Borough 1. Market-towns 14. Memb. of Pt. 6. Midland Circuit. Dioceses of Lichfield and Coventry, and Worcester. Province of Canterbury.

An inland county, bounded on the north and north-west by Staffordshire; on the east by the counties of Leicester, Northampton, and Oxford; on the south by Gloucestershire; and on the west by Worcestershire and Staffordshire. The northern part of this county appears to have been included within the territories of the ancient British tribe of the Cassii, and the southern part within those of the Doburni. Under the Romans it formed a part of the province called Flavia Cæsariensis. It was inter-



sected from the south-east to the north-west by the great Roman road called the Watling Street; by the Fosseway, which crossing the former, enters this county northward of Monks Kirby, and passes obliquely entirely across the county to Moreton-in-the-Marsh, in Gloucestershire; and by the Icknield Street, which extends through a projecting portion of this county, passing northward by Alcester into Worcestershire; there is also an ancient road called the Ridgeway, which may be traced for some distance on the eastern confines of the county. Among the Roman stations in Warwickshire were Manduessedum (Manchester), in the north, and Alanna (Alcester), in the south, and there was perhaps another station at Chesterton. After the conquest of South Britain, by the Anglo-Saxons, this county belonged to the kingdom of Mercia or the Middle Angles. At Seckington, near its northern extremity, an obstinate engagement took place in 757, between Cuthred, King of Wessex, and Æthelwald, King of Mercia, in which the latter was killed; and after the termination of the heptarchy this part of the country was repeatedly ravaged by the Danes. In 1263, during the war between Henry III. and his barons, Kenilworth Castle was garrisoned by the latter, but in 1266 it was taken by the king, after a siege of six months. In the civil war of the seventeenth century, the people of Warwickshire in general adhered to the cause of the parliament, through the influence probably of the Earl of Warwick and Lord Brooke; the latter of whom, in January, 1643, was appointed general and commander-in-chief, under the Earl of Essex, of the associated counties of Warwick and Stafford. Edge Hill, on the south-eastern confines of the county, was the scene of the first pitched battle between the forces of Charles I. and the parliamentarians, in which the men of Warwickshire distinguished themselves on the side of the latter. The outline of this county forms an irregular oval, terminating in a point, both on the north and on the south. A narrow portion of this county on the south-west, is separated from the other parts of it by a detached tract belonging to Worcestershire; and there is a smaller insulated district near the western border, but enclosed by Worcestershire. The boundary-line on the north-east is partly formed by the Watling Street, and on the south the river Avon for a few miles divides it from Gloucestershire, but the boundaries in general are arbitrary. The surface displays alternations of hill and dale, the height in general being inconsiderable. The county is divided into two unequal portions by the river Avon. The southern, or smaller portion, which is called Feldon, is a champaign country of great fertility, bordered on the south-east by an elevated range of limestone hills, of which Edge Hill and Brails Hill form a part, and these as well as other eminences afford various and extensive prospects. The north-

ern portion, called the Woodland, is chiefly in a high state of cultivation, but it includes tracts of wild heath and moorland, and a part of it still bears the appellation of the Forest of Arden; here also was anciently situated the royal forest of Killingworth or Kenilworth. The most elevated points of land in this district and in the county are the hills at Corley and Great Packington. The climate is reckoned mild and salubrious, and the prevailing winds are from the south-west, often attended with rain; but in spring vegetation sometimes suffers from the continuance of winds from the eastern quarter. Great diversities of soil prevail in different parts of the county. In the north the soil is gravelly; in the middle of the county clay predominates, with a substratum of limestone; and in other parts are found sandy and clayey loam, resting sometimes on freestone or limestone, and sometimes on gravel. The land in the forest of Arden and around Warwick, is especially adapted for the growth of the oak; elsewhere are found plantations of various kinds of timber-trees, among which, the most common is the elm. Wheat, barley, oats, beans, peas, potatoes, and tares, are raised in considerable quantities; and in the vale of the Avon the land is peculiarly adapted for the cultivation of turnips; flax is produced in several places, but the quantities are not considerable. In the northern part of the county, and on the banks of the Avon, are numerous meadows and pastures, in which are fed kine, chiefly of the long-horned Lancashire breed, for the dairy; and cheese is made here in abundance. Sheep are kept here, principally of the old Warwickshire breed, but often crossed with the new Leicester variety, whose fleeces produce wool of a fine quality. The principal rivers are the Avon, the Leam, and the Tame; besides which may be mentioned the smaller streams of the Anker, the Arrow, the Alne, the Swift, and the Stour. The Avon, which rises in Northamptonshire, after forming the boundary between that county and Leicestershire, enters Warwickshire at Bensford Bridge, flows westward to Ryton on Dunsmore, then takes a serpentine course by Warwick and Stratford-upon-Avon; and after skirting a part of the southern border, and cutting off a nook of the county, it enters Worcestershire, and passing Evesham it joins the Severn at Tewkesbury. The Leam has its origin on the confines of Northamptonshire, and taking a devious course westward unites with the Avon, near Warwick. The tract, called Dunsmore Heath, between the Avon and Leam, now chiefly enclosed, is famed in romantic history as the scene of some of the extraordinary adventures of the famous Guy Earl of Warwick. The Tame, from Staffordshire, enters this county westward of Birmingham, and passing eastward to its junction with the Cole, north of Coleshill, it takes a northern course to Tamworth, in Staffordshire. This county is divided into



the hundreds of Hemlingford, including the divisions of Atherstone, Birmingham, Solihull, and Tanworth; Knightlow, with the divisions of Kenilworth, Kirby, Rugby, and Southam; Barlichway, with the divisions of Alcester, Henley, Snitterfield, and Stratford; and Kington, with the divisions of Brails, Burton-Dassett, Kington, and Warwick; besides the district of the county of Coventry. The market-towns are Atherstone, Alcester, Birmingham, Coleshill, Henley-in-Arden, Kington, Kenilworth, Leamington, Nuneaton, Rugby, Solihull, Lontham, Stratford-on-Avon, and Sutton-Coldfield. Two members are returned to Parliament for the county, two for the city of Coventry, and two for the county-town and borough of Warwick.

#### WARWICK, co. Warwick.

London 90 m. N.W. Pop. 8235. M. D. Sat. Fairs, Jan. 21; Feb. 11 and 23; April 1; May 13; June 3; July 5; Aug. 12; Sept. 4; Oct. 12; Nov. 8; and Dec. 16, for horses, sheep, and cheese; that of Oct. is also a statute and pleasure fair. Memb. of Pt. 2.

A borough, market, and county town, under a separate jurisdiction, but situated within the Warwick division of the hundred of Kington. Some antiquaries have ascribed its foundation to the Britons or the Romans, but its origin may with greater probability be referred to the time of the Saxon Heptarchy, when Warremund, a Mercian chief, either founded or rebuilt a fortress here, from him called Warrewyke, whence its present appellation. Warwick appears to have been destroyed by the Danes, and restored about 913, by Ethelfleda, the daughter of King Alfred; and after the Norman conquest, the town was encompassed with walls, and the castle was enlarged, or perhaps rebuilt. In the reign of Edward I., the fortifications were repaired by Guy Beauchamp, Earl of Warwick, who, in conjunction with Thomas, Earl of Lancaster, having taken prisoner Pierce Gavestone, the dissolute favourite of Edward II., had him executed by decapitation at Blacklow Hill, about a mile from the town, in 1312. In the civil war under Charles II., Warwick Castle was garrisoned for the parliament, by its proprietor, Robert Lord Brooke, when it was attacked by the royalists, who, after besieging it during a fortnight, were obliged to retreat. In 1694 a dreadful fire took place, which destroyed more than half the town; but in a few years it was rebuilt, contributions to the amount of 110,000*l.* having been collected for that purpose. A charter was granted to this town, vesting the government of it in a mayor, in the reign of Philip and Mary; and a new charter was given in 1694 by Charles II., and confirmed with some modifications by William III. The town is now governed by a corporation, consisting of a mayor, a recorder, a deputy-recorder, twelve aldermen, and twelve assistant burgesses, with a town-clerk, a sergeant-at-mace, and other officers. The mayor is chosen annually on the 29th of September,

from the aldermen, by the burgesses; the recorder, who is appointed by the corporation, holds his office for life, and he appoints his deputy, who is also town-clerk; the aldermen are elected by the mayor and aldermen, who also elect the assistant-burgesses. The mayor, the preceding mayor, the recorder, the deputy-recorder, and three senior aldermen, are justices of the peace, and they hold courts of session quarterly for the trial of all except capital offences; and a court of record, for the recovery of sums not exceeding forty pounds, is held weekly, before the town-clerk. This borough has sent members to Parliament ever since the reign of Edward I.; the right of election, by decision of the House of Commons in 1722, is stated to be vested in the inhabitants paying church and poor rates, about 550 in number; and the mayor is the returning officer. One member has usually been returned through the influence of the Earl of Warwick. The county assizes and quarter sessions are held at Warwick, as being the county town. This town is divided into two parishes; the living of that of St. Nicholas is a vicarage in the archdeaconry and diocese of Worcester; valued in K. B. at 13*l.* 6*s.* 8*d.*; ann. val. P. R. 125*l.*, and in the patronage of the Corporation of Warwick. The church is a modern Gothic edifice, having been rebuilt in 1780, except the tower and spire, which were erected about forty years before that period. The living of the parish of St. Mary is a vicarage in the same archdeaconry and diocese as the preceding; valued in K. B. 20*l.*; ann. val. P. R. 135*l.*; and in the patronage of the King. The church, formerly collegiate, was partly destroyed by the fire already mentioned, and rebuilt in 1704; and though the architecture displays an inconsistent mixture of the Gothic and Roman styles, it is still a magnificent edifice. The chancel, a part of the original structure, possesses much architectural elegance, and contains several ancient monuments. The beautiful Beauchamp Chapel, erected by Richard Beauchamp, Earl of Warwick, in the latest pointed style, is also one of those portions of the church that escaped the conflagration. In the centre of this sepulchral chapel is a splendid altar-tomb, with a recumbent statue, much ornamented, erected in honour of the founder. On the north side of the church is the ancient chapter-house, now used as a mausoleum; and the chapel over it is now occupied as a national school. Here are places of worship for the Independents, the Quakers, the Unitarians, and the Wesleyan Methodists. A free grammar-school or college was founded here by Henry VIII., and endowed with property which had belonged to the dissolved monasteries; the patronage is vested in the King; the master has a salary of 130*l.* a-year; and the school is open to all boys of the town, on payment of 1*l.* 11*s.* 6*d.* entrance money, and five shillings every half year. The scholars are entitled to two exhibitions at the university of Oxford, and two



at that of Cambridge. There is a charity-school for thirty-nine boys and thirty-six girls, endowed by Lady Greville, Lord Brooke, and Mr. Oaken. A national-school for 200 children, is supported by subscription; and there is a school of industry, under the patronage of the Countess of Warwick. An hospital was founded by Robert Dudley, Earl of Leicester, for a master and twelve brethren, and endowed with property from which the master receives 400*l.* a-year, and each of the brethren 50*l.* a-year, besides leaving a surplus for the erection of additional buildings to accommodate ten more brethren. In different parts of the town are a very considerable number of almshouses, for aged women and other indigent persons; and large sums have been left in trust to the corporation for charitable purposes. The town is agreeably situated on a rock of freestone, with a declivity from the north, towards the river Avon. It consists principally of two spacious and regular streets, intersected by another; the houses are in general modern, and many of them are handsome specimens of architecture; and the streets are lighted with gas, and well paved, and from their local situation, are kept extremely clean. On the south side of the town stands the castle, one of the most complete and magnificent examples of the baronial architecture of the middle ages in this kingdom. It is picturesquely situated on a rock, forty feet above the level of the river Avon. The principal entrance is by an embattled gateway, from which a winding road has been excavated out of the solid rock, and on its sides are planted a profusion of ivy, and shrubs of various kinds. This approach is so contrived as to conceal the castle from view till it reaches a point, where, at a sudden turn, the lofty towers burst upon the eye in all their magnificence. To the left appears what is called Cæsar's Tower, 147 feet in height; it is considered as the most ancient part of the building, and is supposed to have been erected soon after the Norman conquest. On the right is Guy's Tower, 128 feet high, but standing on an elevated part of the rock, it commands the preceding. This tower, the walls of which are ten feet thick, was built in 1394, by Thomas Beauchamp, Earl of Warwick. These towers are connected by a massive embattled wall, in the centre of which is a spacious arched gateway, leading into the inner court, and this originally formed the grand entrance to the castle. In advance of this front is a deep moat, now dry, and having its surface covered with trees and shrubs. Over the entrance is a watch-tower. On the left stands the noble castellated mansion, now the family residence of the Earl of Warwick, a grand and extensive structure, which, notwithstanding modern improvements, still exhibits an air of antiquity. The entrance is by a Gothic porch, which leads to the hall, a handsome apartment, ornamented with numerous relics of antiquity; and the state-rooms, the armory, and other parts

of the building, are appropriately decorated. The lawns and gardens are tastefully laid out; and in the green-house is a beautiful vase of Grecian sculpture, which was found among the ruins of the Villa Adriani, at Tivoli, in Italy. The town-hall is a handsome building of freestone, with a portico in front; and among the other public edifices may be mentioned the county hall, the court-house, the county gaol, the bridewell, the judges' house, and the theatre. There is a public library, with a news-room, supported by subscription. The theatre is only opened occasionally, except during the races, which are held twice a-year, in March and September; and at the latter, among the prizes is a king's plate, value one hundred guineas. But little trade is carried on in this town, except that which arises from the demands of the local population; and the manufactures, which are not very important, include worsted-spinning, nail-making, rope-making, and an iron and brass foundry. On the banks of the Warwick and Napton Canal, are coal, timber, and lime wharfs. In and near the town were anciently several monastic establishments. A priory of canons regular of the holy sepulchre was founded in the reign of Henry I.; and some parts of the buildings belonging to it, situated at the entrance to the town from Birmingham, are still standing, having been converted into a dwelling-house. The hospital of St. John the Baptist, founded in the reign of Henry II., likewise still remains, on the Leamington road. Here were also colleges of secular clerks, a Dominican convent, and several churches, besides those now existing. This town gives the title of Earl to the family of Greville.

#### WARWICK, co. Cumberland.

P. T. Carlisle (301) 5 m. E. b N.  
Pop. of Pa. 518. Of To. 257.

A parish and township in Cumberland ward, pleasantly situated on the west bank of the river Eden, over which is a stone bridge of four arches, near the foot of an eminence, on which are the remains of trenches, probably raised to guard the pass during the times of Scottish invasion. From the large earth-works, still remaining, this place is supposed to have been a Roman station. The living is a curacy, with that of Wetheral, in the archdeaconry and diocese of Carlisle, not in charge; patrons, the Dean and Chapter of Carlisle. The church, which is dedicated to St. Leonard, is a Norman stone structure, with a semicircular east end, and appears to have been formerly much larger. A Sunday-school was built by the late Thomas Parkèr, Esq., who was a liberal benefactor to the poor.

#### WARWICK BRIDGE, co. Cumberland.

P. T. Carlisle (301) 6 m. E. Pop. 648.

A township in the parish of Wetheral, Eskdale ward, situated on the east bank of the river Eden, and connected with the parish of Warwick by a stone bridge of four arches. The inhabitants are chiefly employed in extensive cotton-mills and bleaching-grounds,



established by Messrs. Dixon and Sons, who also support a Sunday-school. Here is a Roman Catholic chapel.

**WASDALE, or NETHER WASDALE, co. Cumberland.**

P. T. Ravenglass (279) 7 m. NNE. Pop. 211. Fair, 1st Mon. in Sept., for sheep.

A township and chapelry in the parish of St. Bees, Allerdale ward above Darwent; living, a curacy in the archdeaconry of Richmond and diocese of Chester; certified value 5*l.*; and. val. P. R. 38*l.* 19*s.*; patrons, the Inhabitants. The beautiful lake, called Wast water, is more than three miles long, half a mile broad, and forty-five fathoms deep, or about fifteen fathoms below the level of the sea, which disproportion, as to its extent and depth, may perhaps account for its never having been known to freeze.

**WASDALE, or WASTDALE, co. Westmorland.**

P. T. Orton (276) 4 m. WNW. Pop. with Pa.

A manor in the parish of Shap, West ward.

**WASDALE HEAD, co. Cumberland.**

P. T. Keswick (291) 11 m. SW b S. Pop. with Eskdale.

A township and chapelry in the parish of St. Bees, Allerdale ward above Darwent, situated at the head of Wast water lake, in a narrow valley, almost surrounded by lofty hills. The living is a curacy in the archdeaconry of Richmond and diocese of Chester; certified value 3*l.*; patron, the Curate of St. Bees.

**WASHAWAY, co. Cornwall.**

P. T. Bodmin (235) 3 m. NW. Pop. with Pa.

A hamlet in the parish of Egloshaile and hundred of Trigg. The petty sessions for the hundred are holden here.

**WASHBOURNE, GREAT, co. Gloucester.**

P. T. Winchcombe (99) 4½ m. NNW. Pop. 80.

A parish in the upper division of the hundred of Tewkesbury; living, a curacy in the archdeaconry and diocese of Gloucester; certified value 3*l.* 15*s.*; ann. val. P. R. 45*l.*; church ded. to St. Mary; patron (1829) Henry Fowke, Esq.

**WASHBOURNE, LITTLE, co. Worcester.**

P. T. Tewkesbury (103) 6½ m. EbN. Pop. 55.

A township and chapelry in the parish of Overbury and middle division of the hundred of Oswaldslow; living, a curacy, subordinate to the vicarage of Overbury, in the archdeaconry and diocese of Worcester, not in charge; patronage with Overbury vicarage.

**WASHBROOK, or GREAT BELSTEAD, co. Suffolk.**

P. T. Ipswich (59) 4 m. W b S. Pop. 377.

A parish in the hundred of Sampford; living, a dis. vicarage, with the rectory of Copdock, in the archdeaconry of Suffolk and diocese of Norwich; valued in K. B. at 8*l.* 6*s.* 8*d.*; church ded. to St. Mary; patronage with Copdock rectory.

**WASHFIELD, co. Devon.**

P. T. Tiverton (162) 2 m. NNW. Pop. 457.

A parish in the hundred of West Budleigh; living, a rectory in the archdeaconry and diocese of Exeter; valued in K. B. 19*l.* 17*s.* 6*d.*; church ded. to St. Mary; patron (1829) J. Worth, Esq.

**WASHFORD PYNE, co. Devon.**

P. T. Crediton (180) 8½ m. N b W. Pop. 139.

A parish in the hundred of Witheridge; living, a dis. rectory in the archdeaconry of Barnstaple and diocese of Exeter; valued in K. B. 6*l.* 0*s.* 2½*d.*; church ded. to St. Peter; patron (1829) William Comyns, Esq.

**WASHINGTONBOROUGH, co. Lincoln.**

P. T. Lincoln (132) 3½ m. ESE. Pop. 874.

A parish in the wapentake of Langoe, parts of Kesteven, situated on the south side of the navigable river Witham; living, a rectory in the archdeaconry and diocese of Lincoln; valued in K. B. 26*l.* 13*s.* 4*d.*; patron (1829) Sir W. A. Ingilby, Bart. The church, which is dedicated to St. John the Evangelist, is a spacious and handsome structure, with a lofty tower. Here is an endowed school for young children; also a bequest, now producing 70*l.* per annum, for apprenticing poor children.

**WASHINGTONLEY, co. Huntingdon.**

P. T. Stilton (75) 1½ m. NW. Pop. 91.

A parish in the hundred of Norman Cross; living, a rectory, with that of Lutton, in the archdeaconry of Northampton and diocese of Peterborough, not in charge; patronage with Lutton rectory.

**WASHINGTON, co. Pal. of Durham.**

P. T. Gateshead (272) 5 m. SE b S. Pop. of Pa. 2687. Of To. 1243.

A parish in the east division of Chester ward, abounding with coal, and containing considerable cast-iron and rope works; living, a rectory in the archdeaconry and diocese of Durham; valued in K. B. 18*l.*; patron, the Bishop of Durham. The church is an ancient structure, with two aisles, separated from the nave by six pillars. Here is also a place of worship for Wesleyan Methodists; and also two charity-schools.

**WASHINGTON, co. Sussex.**

P. T. Steyning (50) 4 m. W b N. Pop. 704.

A parish in the hundred of Steyning, rape of Bramber; living, a dis. vicarage in the archdeaconry and diocese of Chichester; valued in K. B. 9*l.* 10*s.*; ann. val. P. R. 150*l.*; patron, Magdalen College, Oxford.

**WASHLINGSTONE, co. Kent.**

Pop. 4464.

A central hundred in the lathe of Aylesford, verging towards the north side of the county. It contains six parishes.

**WASING, co. Berks.**

P. T. Newbury (56) 7½ m. ESE. Pop. 68.

A parish in the hundred of Faircross; living, a dis. rectory in the archdeaconry of Berks and diocese of Salisbury; valued in K. B. 3*l.* 13*s.* 4*d.*; ann. val. P. R. 100*l.*;

Church ded. to St. Nicholas; patron (1829) W. Mount, Esq.

WASPERTON, co. Warwick.  $\frac{1}{2}$

P. T. Warwick (90) 4 m. SSW. Pop. 271.

A parish in Warwick division of the hundred of Kington; living, a dis. vicarage in the archdeaconry and diocese of Worcester; valued in K. B. 5*l.*; ann. val. P. R. 123*l.* 7*s.*; church ded. to St. John the Baptist; patron, the Rector of Hampton Lucy.

WASS, N. R. co. York.

P. T. Helmsley (222) 6 $\frac{1}{2}$  m. SW.  
Pop. with Pa.

A township in the parish of Kilburn and wapentake of Birdforth.

WASTE LANDS, co. Lincoln.

P. T. Boston (116) 6 $\frac{1}{2}$  m. W b S. Pop. 43.

An extra-parochial liberty in the wapentake of Kirton, parts of Holland.

WATCHET, co. Somerset.

London 156 m. W b S. Pop. with Pa. M. D.  
Sat. Fair, Nov. 17, for cattle, &c.

A seaport, market-town, and township, in the parish of St. Decman's and hundred of Williton and Freemanors. It is pleasantly situated in a valley, on a creek of the Bristol Channel, and consists chiefly of four paved streets. It was formerly a place of considerable trade, and noted for its herring-fishery: vessels are now employed in the coasting-trade, and in the importation of coal from Newport and Swansea. A small manufacture of woollen cloth and paper furnishes employment to some of the inhabitants. The pier, originally erected by the Wyndham family, was repaired by Sir William Wyndham, at the commencement of the last century, and the harbour cleansed; it is now kept in tolerable repair, by a tonnage duty, granted by act of parliament. Two packets ply between this place and Bristol every fortnight. Here are places of worship for Baptists and Wesleyan Methodists. The cliffs in the vicinity abound with alabaster and limestone. This ancient port several times suffered severely from the Danes, who, on one occasion, not content with destroying the houses, put all the inhabitants to the sword.

WATCHFIELD, co. Berks.

P. T. Great Faringdon (68) 4 $\frac{1}{2}$  m. SW b S.  
Pop. 306.

A township and chapelry in the parish and hundred of Shrivenham; living, a curacy, subordinate to the vicarage of Shrivenham, in the archdeaconry of Berks and diocese of Salisbury, not in charge; patronage with Shrivenham vicarage.

WATER OF LEITH, shire of Edinburgh,  $\frac{1}{2}$ S.

Pop. with Pa.

A suburb of the city of Edinburgh, on the north-west. It is in the parish of St. Cuthbert.

WATERBEACH, co. Cambridge.

P. T. Cambridge (50) 5 m. NNE. Pop. 814.

A parish in the hundred of North Stow; living, a dis. vicarage in the archdeaconry

and diocese of Ely; valued in K. B. at 5*l.* 15*s.* 7 $\frac{1}{2}$ *d.*; church ded. to St. John; patron, the Bishop of Ely. A charity-school was founded and endowed in 1687; the number of scholars is limited to eighteen. An almshouse for six poor widows was founded in 1628. An abbey for minorsses, of the order of St. Clare, was founded here in 1293; the remains are now converted into a farmhouse.

WATERDEN, co. Norfolk.

P. T. Little Walsingham (131) 4 m. W.  
Pop. 16.

A parish in the hundred of Brothercross; living, a dis. rectory, with that of Warham St. Mary, in the archdeaconry of Norfolk and diocese of Norwich; valued in K. B. 5*l.* 6*s.* 8*d.*; church ded. to All Saints; patronage with Warham St. Mary rectory.

WATER EATON, co. Buckingham.

P. T. Fenny Stratford (45) 1 m. S.  
Pop. 276.

A township in the parish of Bletchley and hundred of Newport.

WATER EATON, co. Oxford.

P. T. Oxford (51) 4 m. N. Pop. 113.

A township in the parish of Kidlington and hundred of Wootton.

WATER EATON, co. Stafford.

P. T. Penkridge (131) 3 m. SW b S.  $\frac{1}{2}$   
Pop. with Pa.

A township in the parish of Penkridge and east division of the hundred of Cuttlestone.

WATER EATON,  $\frac{1}{2}$ co. Wilts.

P. T. Cricklade (84) 2 m. ESE. Pop. 58.

A township in the parish of Eisey and hundred of Highworth, Cricklade, and Staple.

WATERFALL, co. Cork, Munster, I.

P. T. Cork (166) 5 $\frac{1}{2}$  m. SW. Pop. 228.

A parish in the barony of Barretts; living, a partice, united to the rectory of Iniscarra, in the diocese of Cloyne and archdiocese of Cashel. It comprehends only the townland of Old Abbey.

WATERFALL, co. Stafford.

P. T. Leeke (154) 7 m. ESE. Pop. 531.

A parish in the south division of the hundred of Totmonslow, almost surrounded by the river Hamps, which enters the ground at the Waterhouses, and pursues a subterraneous course of about three miles to Ilam, where it emerges and joins the river Manifold. Limestone, gritstone, and lead-ore are found in the neighbourhood. The living is a curacy in the archdeaconry of Stafford and diocese of Lichfield and Coventry, of the certified value of 7*l.*; ann. val. P. R. 63*l.*; church ded. to St. James; patrons (1829) Mr. and Mrs. Wilmott. Here is also a place of worship for Wesleyan Methodists. Eight poor children are instructed by means of a small bequest.

WATERFORD, County of, Munster, I.

N to S 29 m. E to W 51. No. of acres, 425,692. Baronies 8. Boroughs 1. Market-towns 6. Parishes 74. Pop. 127,842. Memb. of Pt. 4. Dioceses of Waterford and Lismore. Archdiocese of Cashel.



A maritime county, and one of the six into which the province of Munster is divided. The counties of Killkenny and Tipperary form its northern boundary, from both of which it is separated by the navigable Suir. Waterford Haven bounds it on the east, and intervenes between this and the county of Wexford. It is bounded on the west by the county of Cork, and its southern limit is the Atlantic Ocean. The eastern baronies form a champaign country, fertile, beautiful, and highly cultivated, but the barony of Glanehing is occupied by the wild and mountainous district known usually by the name of the Commons of Clonmell. Monevollah bog and hills encumber the barony of Decies-without-Drum, and the lofty hills of Knock-mele-down, on the borders of Coshbride, attain an elevation of 2700 feet above sea-level. Good pasture is found on all these mountains, and the hilly and undulating districts afford excellent crops of every description. Beauty and fertility naturally accompany the course of rivers; an assertion fully established by a reference to the streams and rivers of this county. The noble river Suir, second in magnitude to the Shannon, enters Waterford at the north-west angle, and receiving the contributions of the Four-mile-water, the Claudagh, and other streams, and passing through the prosperous towns of Clonmell and Carrick-on-Suir, flows in a broad volume by the city of Waterford, and finally expands into a haven twelve miles in length and two in breadth. The Blackwater rises in the county of Cork, and, taking an easterly direction, glides by the ancient city of Lismore to the town of Cappoquin, where, turning at right angles, it pursues a southerly course, and falls into the sea in Yonghal Harbour. Its banks present a series of delicious river views, and are adorned with very many ancient and noble seats. The surface is also well watered by minor rivers, the chief of which, perhaps, are the Lickey, Bride, Phinisk, Oonashad, Baal-Lieky, the Beciky, and Colligan, which discharge their waters into Dungarvan Bay, the Tay, the Mahon, and Nier. There are but two lakes in this county, and these are merely accumulations of bog-water, Lough Come and Lough Saloge. Agriculture is in a forward and still improving condition. The number of resident gentry here, who farm extensively, contributes to expand the views of the less educated and more bigoted, and leads necessarily to the abandonment of obsolete and the introduction of new and improved modes of husbandry amongst the agricultural peasantry. Dairy-farms occupy a great portion of the soil, and the butter-making engages the industrious farmer. The rearing of pigs is also a profitable employment here, from their long established market for their sale in the city of Waterford. The horses are strong, active, and well-bred, and the black-cattle, improved by a cross with the Leicester breed. Dutch short horses are in request

upon the dairy-farms. No mineral productions of any importance have been discovered, with the exception of a vein of rich copper-ore; on the banks of the river Mahon, underlying the lands of the see of Waterford, and the estates of the Marquis of Ormond. The mining companies have obtained leases from the proprietor, and copper is now raised there. The Earl of Middletown has also leased a mineral district at Knockatrelawn, the produce of which is copper-ore, to the same company. The civil division comprehends the baronies of Coshbride, Cosmore, Decies-within-Drum, Decies-without-Drum, Gaultier, Glenalury, Middlethird, and Uppertthird. In them, the principal places of note are the city of Waterford, Lismore, anciently a city, now a picturesque and respectable town, Tallow, a disfranchised borough, Cappoquin, Dungarvan, Tramore, and a part of the capital town of Clonmell. Manufactures have established but a narrow base on the broad superficies of this county. All industrious exertions are as yet directed to the augmentation of agricultural production. Pigs, bacon, butter, hides, live cattle, potatoes, timber, and grain, are exported from the great quay of Waterford, and from the little harbour of Dungarvan, and conveyed thence to the Bristol and other English markets. The navigation of the river Suir, from the sea up to Clonmell contributes to promote the trade and commerce of an extensive, productive, and populous district, and the western baronies possess a partial advantage of a similar kind in the navigation of the Blackwater to the town of Cappoquin. Two members are returned to Parliament for the county, one for the city of Waterford, and one for the borough of Dungarvan.

WATERFORD, co. Waterford, Munster, I.  
 Dublin 94 m. SSW. Cork 67 m. Pop. 28,679.  
 Fairs, May 4; June 24; and Oct. 25. Memb.  
 of Pt. 1.

A city in the county of the city of Waterford, standing upon the southern bank of the broad and navigable river Suir, which is crossed here by a wooden bridge designed by Lemuel Cox, an American. This is one of the most prosperous ports in the kingdom, and possesses singular natural advantages. Vessels of five hundred tons burden can lie safely in deep water at the quay, a distance of twelve miles from the sea. The whole of the city is confined to the Waterford side of the river, the buildings ascending the brow of a hill of trifling acclivity. The spire of the cathedral, an elegant modern structure, is seen elevated above all, and the towers of the different churches also contribute to vary the level surface of the city's roofs. Amongst the public buildings the bishop's palace ranks next to the cathedral in architectural beauty; it is of cut stone, presents two well-finished and handsome fronts, and commands an extensive view across the river into the county of Wexford. The county hall is



also handsome, and the exchange, custom-house, gaol, theatre, thosall, barraeks, public rooms, freeschool, &c., are all on a spacious and liberal scale. The Roman Catholic cathedral is a splendid edifice, the interior finished in a chaste and costly style. Besides the places of worship already noticed, there are three parochial churches and four Roman Catholic chapels. The foundation of the city is attributed to the Danes, and dated A. D. 879, and its destruction again stated to have occurred in the year 981. In the year 1171 it was restored on an enlarged scale by Strongbow, Earl of Strigul; Richard II. was crowned here A. D. 1399; and in the reign of Henry VII. the city was further augmented and considerable privileges bestowed upon it. James II. embarked at this port for France immediately subsequent to the battle of the Boyne, in 1690, and King William III. was, on two separate occasions, a guest of the citizens of Waterford, whose ancient privileges and immunities he finally confirmed. The corporation consists of a mayor, recorder, two sheriffs, eighteen aldermen, nineteen assistants, a town-clerk, coroner, clerk of the crown and peace, mareschal, searcher, public notary, water-bailiff, sword-bearer, and four sergeants-at-mace. The city member is elected by freeholders and freemen. The ecclesiastical division of the county of the city comprehends the parishes of Trinity Within, Trinity Without, St. Michael's, St. Olave's, St. Peter's, St. Stephen's, St. Patrick's, St. John's Within, St. John's Without, Kill, St. Nicholas, Killculliheen, Killbarry, and Killoteran. The first four parishes are within the city, and constitute part of the corps of the deanery of Waterford; valued in K. B. 18*l.* 9*s.* 2 $\frac{3}{4}$ *d.*; and possessing two churches, two parsonages, exclusive of the deanery house, and 645 acres of glebe; patron, the King. The tithes of Trinity parish are held in common by the Dean and Chapter. The parishes of St. Patrick, St. Stephen, St. Peter, and St. John, are also within the city and constitute the corps of the archdeaconry; valued in K. B. 5*l.* 10*s.* 9 $\frac{1}{4}$ *d.*; and possessing one church and half an acre of glebe; patron, the Bishop of Waterford. This place being much frequented about half a century back by foreign refugees, government benevolently built a French chapel here and endowed it with 50*l.* per annum. The see of Waterford was established some time in the eleventh century, and united with that of Lismore A. D. 1363, by Pope Urban V., which union was confirmed by Edward III. It comprises the eastern part of the county of Waterford, extends thirteen miles in length and nine in breadth, and occupies an area of 31,300 acres of land, and includes forty-two parishes. The chapter consists of a dean, chancellor, treasurer, and archdeacon, the latter not enjoying the privilege of a vote. This is a place of considerable foreign and coasting trade; the exports in the year 1830 exceeding 2,000,000*l.* sterling in value.

Tipperary conveys hither its agricultural produce for exportation, and considerably increases the extensive provision trade established here. Amongst the various objects and commodities of traffic shipped at the noble quay of this commercial city may be mentioned beef, butter, grain, hides, tallow, and pork. About 5000 hogs are slaughtered here weekly, and nearly 100,000 casks of butter annually exported. It is not an uncommon occurrence to witness the quay, a length of nearly one mile, completely occupied by live stock preparing for embarkation.

**WATERGALL**, co. Warwick.

P. T. Southam (82) 4 m. S. Pop. 13.

An extra-parochial liberty in Southam division of the hundred of Knightlow.

**WATERGRASS HILL**, co. Cork, Munster, I.

P. T. Rathcormac (141) 7 m. SW. Pop. 456.

A hamlet in the parish of Ardnageeky and barony of Barrymore, on one of the principal post-roads by which the city of Cork is approached from the north.

**WATERHEAD**, co. Cumberland.

P. T. Carlisle (301) 24 m. NE. Pop. 175.

A township in the parish of Lanercost Abbey, Eskdale ward

**WATERINGBURY**, co. Kent.

P. T. Maidstone (34) 5 m. W b S. Pop. 915.

A parish in the hundred of Twyford, lathe of Aylesford, formerly had a market which has long been disused. In the vicinity are several gentlemen's seats. The living is a dis. vicarage in the archdeaconry and diocese of Rochester; valued in K. B. 5*l.*; church ded. to St. John the Baptist; patrons, the Dean and Chapter of Rochester.

**WATERMILLOCK**, co. Cumberland.

P. T. Penrith (283) 7 m. SW. Pop. 410.

A township and chapelry in the parish of Greystock, Leath ward, situated on the north side of Ullswater Lake, in a beautiful picturesque district, and containing several handsome residences. It is sometimes called Newchurch, from the present chapel, which was erected in 1558, on a more convenient site than the former. The living is a curacy subordinate to the rectory of Greystock in the archdeaconry and diocese of Carlisle; certified value 7*l.* 1*s.* 10 $\frac{1}{2}$ *d.*; ann. val. P. R. 55*l.*; patron, the Rector of Greystock. Here is an endowed school. In a deep glen in Gow Barrow Park, is Airey Force, a beautiful cataract, which rushes forth with great violence, and dashes majestically from rock to rock.

**WATER-OVERTON**, co. Warwick.

P. T. Coleshill (104) 2 $\frac{1}{2}$  m. NW.  
Pop. with Pa.

A chapelry in the parish of Aston and Birmingham division of the hundred of Hemlingford, situated on the north bank of the navigable river Medway, which is here crossed by a bridge. The living is a curacy



subordinate to the vicarage of Aston, in the archdeaconry of Coventry and diocese of Lichfield and Coventry, not in charge; ann. val. P. R. 75*l.*; chapel ded. to St. Peter and St. Paul; patron (1829) Earl Digby.

**WATERPARK**, co. Cork, Munster, I.

P. T. Lismore (136) 9 m. W.  
Pop. with Pa.

A village in the parish of Connagh and united baronies of Condons and Clongibbons, situated upon the southern bank of the Blackwater river. It gives the title of Baron to the family of Cavendish, who possess a beautiful seat here.

**WATERPERRY**, co. Oxford.

P. T. Thame (44) 5 m. W. Pop. 242.

A parish in the hundred of Bullington; living, a dis. vicarage in the archdeaconry and diocese of Oxford; valued in K. B. 8*l.* 1*s.* 5½*d.*; ann. val. P. R. 38*l.*; church ded. to St. Mary; patron (1829) Joseph Henley, Esq.

**WATERSAY**, shire of Inverness, S.

Pop. with Pa.

An island of the Hebrides, in the parish of Barra, from which it is separated by a channel one mile across. It is about three miles in length, averages one mile in breadth, and possesses an excellent harbour which is at all times accessible to ships of any burden between the Isles of Sanderay and Muldonich. The land is divided into two farms, and the soil is tolerably fertile. There is a church which is occasionally served by the minister of the parish. Two Danish duns are still visible here.

**WATERSIDE**, co. Buckingham.

P. T. Chesham (27) 1 m. Pop. with Pa.

A hamlet in the parish of Chesham and hundred of Burnham.

**WATERSTOCK**, co. Oxford.

P. T. Thame (41) 5 m. W. Pop. 132.

A parish in the hundred of Thame; living, a rectory in the archdeaconry and diocese of Oxford; valued in K. B. 10*l.* 16*s.* 0½*d.*; ann. val. P. R. 70*l.*; church ded. to St. Leonard; patron (1829) W. H. Ashurst, Esq.

**WATERSTON**, co. Pembroke, S. W.

P. T. Milford (258) 2½ m. E. Pop. with Pa.

A hamlet in the parish of Llanstadwell and hundred of Rhos.

**WATFORD**, co. Hertford.

London 15 m. NW. Pop. of Pa. with Cashiobury 4713. Of To. 2960. M. D. Tues. Fairs, Mar. 31; and Aug. 29 and 30; for cattle, horses, and pedlery; and Sept. 9, a statute for hiring servants.

A market-town and parish in the hundred of Cashio. It is situated on the river Colne, and consists of one principal street, well built and paved, and about a mile in length. The inhabitants are chiefly employed in three silk throwsting-mills, and the manufacture of straw plat; there are also eight malt-kilns, and two extensive breweries. The market-house is a long building, supported on wooden pillars, with granaries above. The Grand Junction Canal passes

about a mile west of the town, by means of which a communication is opened with the metropolis and the northern part of the kingdom. A meeting of magistrates is held every Tuesday; and there is a weekly court of requests for the recovery of debts under 40*s.*, the jurisdiction of which is co-extensive with the liberty of St. Alban's. Thelivin is a vicarage in the archdeaconry of St. Alban's and diocese of London; valued in K. B. 21*l.* 12*s.* 1*d.*; patron (1829) the Earl of Essex. The church, which is dedicated to St. Mary, is a spacious structure, consisting of a nave, aisles, and chancel, with a massive embattled tower at the west end, about eighty feet high, surmounted by an hexagonal spire of twenty feet; it has two chapels attached, and contains many ancient and curious monuments. Here are also places of worship for Baptists, those in the connexion of the late Countess of Huntingdon, and Wesleyan Methodists. The free-school, founded by Elizabeth Fuller, in 1704, and subsequently endowed, is a handsome building, with a residence for the master and mistress; fifty boys and thirty girls are educated. A parochial freeschool, in which twelve boys are instructed, was founded and endowed by Francis Coombes, in 1641. A national school is chiefly supported by the Earl of Essex; and there are two small bequests for Sunday-schools. Here are also almshouses for twelve poor widows, a bequest for apprenticing poor children, and various other charities.

**WATFORD**, co. Northampton.

P. T. Daventry (72) 5 m. NNE. Pop. 331.

A parish in the hundred of Gulesborough, crossed by the Union Canal; living, a vicarage in the archdeaconry of Northampton and diocese of Peterborough; valued in K. B. 11*l.* 7*s.* 8½*d.*; ann. val. P. R. 120*l.*; patron, the Lord Chancellor. The church, ded. to St. Peter and St. Paul, contains several handsome monuments. Here is an endowed school, in which about thirty children are instructed.

**WATH**, N. R. co. York.

P. T. Ripon (212) 4 m. N.

Pop. of Pa. 633. Of To. 186.

A parish and township in the wapentake of Hallikeld; living, a rectory in the archdeaconry of Richmond and diocese of Chester; valued in K. B. 17*l.* 17*s.* 1*d.*; church ded. to St. Mary; patron (1829) the Marquis of Aylesbury. Forty boys are educated in the freeschool, which was founded and endowed by the Rev. Peter Samwaise, in 1690.

**WATH**, N. R. co. York.

P. T. New Malton (217) 8 m. W b N.

Pop. 22.

A township in the parish of Hovingham and wapentake of Ryedale.

**WATH-UPON-DEARN**, W. R. co. York. ]

P. T. Rotherham (160) 6 m. N.

Pop. of Pa. 5312. Of To. 1001.

A parish and township in the upper divi-

sion of the wapentake of Strafforth and Tickhill, containing extensive potteries, furnaces, and collieries; living, a dis. vicarage in the archdeaconry and diocese of York; valued in K. B. 15*l.* 10*s.* 2½*d.*; church ded. to All Saints; patron, Christ Church, Oxford. Here is also a place of worship for Wesleyan Methodists; and an endowed school, in which seven children are instructed.

#### WATLINGTON, co. Norfolk.

P. T. Market Downham (84) 5½ m. N.  
Pop. 488.

A parish in the hundred of Clackclose; living, a rectory in the archdeaconry of Norfolk and diocese of Norwich; valued in K. B. 14*l.* 16*s.* 8*d.*; patron (1829) C. B. Plastow, Esq. The church, which is dedicated to St. Peter and St. Paul, contains a number of monuments, some fragments of beautiful stained glass, and a curious ancient font.

#### WATLINGTON, co. Oxford.

London 43 m. W b N. Pop. 1479. M. D. Sat. Fairs, April 5 and Sat. bef. Oct. 10, for cattle; and Sat. bef. and aft. Michaelmas, statute for hiring servants.

A market-town and parish in the hundred of Pirton. It is situated between the two high roads leading from London to Oxford, is irregularly built, and the streets are narrow; it is watered by a brook, rising in the vicinity, and on which are four corn-mills. Lace-making forms the chief employment of the labouring females; and a school, established for the purpose of teaching this art, is generally attended by from thirty to forty girls. In the centre of the town stands the market-house, a substantial brick building, with a room above, in which the public business is transacted. Two courts leet are held annually, and the petty sessions for the hundred once a fortnight. The living is a dis. vicarage in the archdeaconry and diocese of Oxford; valued in K. B. 12*l.*; ann. val. P. R. 131*l.* 16*s.*; church ded. to St. Leonard; patron (1829) John H. Tilson, Esq. Here are also places of worship for Baptists, and Independent and Wesleyan Methodists. Nineteen boys are instructed in the free grammar-school, which was founded and endowed in 1664. Watlington Castle formerly stood north-east of the church, but the moat by which it was surrounded is all that now remains. On Bretwell Hill are some remains of trenches, indicating the site of an ancient encampment.

#### WATTESFIELD, co. Suffolk.

P. T. Bury St. Edmund's (71) 12½ m. NE b E.  
Pop. 596.

A parish in the hundred of Blackbourn; living, a dis. rectory in the archdeaconry of Sudbury and diocese of Norwich; valued in K. B. 8*l.* 11*s.* 8*d.*; church ded. to St. Margaret; patron (1829) the Rev. R. Morgan. Here is a place of worship for Independent Methodists.

#### WATTIN, shire of Caithness, S.

P. T. Wick (279) 10 m. NW. Pop. 1158.

A parish nine miles in length, about seven in breadth, and including a large and beautiful loch of the same name, extending three miles in length by two in breadth, and often frequented by swans. It is also watered by several streams, the chief of which is the river Wick. The surface, which is level, is interspersed with fine arable land and extensive mosses; and there is an abundance of excellent limestone. The living is in the presbytery and synod of Caithness; patron, Sir John Sinclair, Bart. The church was renovated in 1784; near it, at Stenhow, is an immense rock, said to be the sepulchral monument of Liotus, Earl of Orkney.

#### WATTISHAM, co. Suffolk.

P. T. Bildeston (63) 2 m. NE. Pop. 193.

A parish in the hundred of Cosford; living, a curacy in the archdeaconry of Sudbury and diocese of Norwich, not in charge; church ded. to St. Nicholas; patron, King's College, Cambridge.

#### WATTLE-BRIDGE, co. Fermanagh, Ulster, I.

P. T. Lisnaskea (89) SE. Pop. with Pa.

A village in the parish of St. Mary's, Drumcrin, and barony of Coole, situated upon the banks of the river Finn, and on the mail-coach road from Dublin to Enniskillen. It is intended that the Ulster Canal shall fall in with the Finn river at this place. Here are the remains of a Druid's altar, and near it the ruins of St. Mary's chapel.

#### WATTLEFIELD, co. Norfolk.

P. T. Wymondham (100) 3 m. SW. Pop. 437.

A division in the parish of Wymondham and hundred of Forehoe.

#### WATTON, co. Norfolk.

London 91 m. NNE. Pop. 894. M. D. Wed. Fairs, July 10; Oct. 11; Nov. 3; 1st Wed. in July; and 1st Wed. aft. Old Michaelmas-day; for cattle, sheep, &c.

A market-town and parish in the hundred of Wayland. It is situated in the centre of the hundred, near that part of the county called Filand, or the open country; the neighbourhood is noted for supplying the metropolis with large quantities of butter, called Cambridge butter. In the year 1673 this town suffered severely by fire, when property to the amount of 10,000*l.* was destroyed. A manorial court is held annually, and petty sessions for the hundred every month. The living is a dis. vicarage in the archdeaconry and diocese of Norwich; valued in K. B. 7*l.* 0*s.* 4*d.*; patron, John Raby, Picks, Esq. The church, which is dedicated to St. Mary, appears to have been erected in the reign of Henry I.; the tower is circular at the base, and octangular above. Near the town is a place of worship for Independent Methodists. A national school, erected in 1819, is supported by voluntary subscription, and about 100 children are educated. Almshouses have been founded and endowed for four poor



widows. Wayland Wood, near this town, gives name to the hundred, and is supposed to be the scene of the tale of "The Children in the Wood."

**WATTON**, E. R. co. York.

P. T. Great Driffield (196) 5½ m. S b W.  
Pop. 307.

A parish in the Bainton Beacon division of the wapentake of Harthill; living, a curacy in the archdeaconry of the East Riding and diocese of York, of the certified value of 10*l.* 10*s.*; ann. val. P. R. 40*l.*; church ded. to St. Mary; patron (1829) R. Bethall, Esq. Here are some remains of a priory for Gilbertine nuns, founded in 1150, on the site of a more ancient priory which existed so early as the year 686, and was probably destroyed by the Danes.

**WATTON-AT-STONE**, cō. Hertford.

P. T. Hertford (21) 5½ m. NNW. Pop. 812.

A parish in the hundred of Broadwater, situated on the river Beane; living, a rectory in the archdeaconry of Huntingdon and diocese of Lincoln; valued in K. B. 19*l.* 8*s.* 9½*d.*; patron (1829) Samuel Smith, Esq. The church, which is ded. to St. Mary, and St. Andrew, has a square embattled tower at the west end, and a chapel attached to the north side of the chancel. A free-school was founded and endowed in 1662, by Maurice and William Thompson.

**WAUCHOPE**, shire of Dumfries, S.

P. T. Langholm (70) 4 m. SW.  
Pop. with Halfmorton.

An ancient parish, now forming a considerable portion of the parish of Halfmorton, annexed at the commencement of the seventeenth century. It gives name to the romantic dale, through which runs the river Wauchope, on whose banks are the remains of the once formidable castle of Wauchope, the first residence of the Lindsays, who in the twelfth century came into Scotland from the manor of Lindsay, in Essex, with Malcolm Canmore. In the neighbourhood are two chalybeate springs, and one strongly impregnated with sulphur, each of which is highly esteemed for its medicinal qualities.

**WAUCHOPE**, shire of Roxburgh, S.

P. T. Hawick (47) 8 m. SE b E.  
Pop. with Pa.

A small village in the parish of Southdean and district of Jedburgh, situated on the eastern bank of a rivulet of the same name.

**WAVENDON**, co. Buckingham.

P. T. Fenny Stratford (45) 3½ m. NE.  
Pop. 721.

A parish in the hundred of Newport; living, a rectory in the archdeaconry of Buckingham and diocese of Lincoln; valued in K. B. 26*l.* 6*s.* 10½*d.*; church ded. to St. Mary; patron (1829) H. Hugh Hoare, Esq. Here is also a place of worship for Wesleyan Methodists; and also an endowed charity-school for teaching, clothing, and apprenticing ten boys.

**WAVERLEY**, co. Surrey.

P. T. Farnham (38) 2 m. SE b E. Pop. 58.  
TOROG. DIST.—VOL. III.

An extra-parochial liberty in the hundred of Farnham. Here are considerable remains of an abbey of Cistercian monks, founded in 1128, and said to have been the first of that order established in England.

**WAVERTON**, co. Pal. of Chester.

P. T. Chester (183) 4½ m. SE b E.  
Pop. of Pa. 707. Of To. 303.

A parish and township in the hundred of Broxton; living, a rectory in the archdeaconry and diocese of Chester; valued in K. B. 23*l.* 6*s.* 8*d.*; ann. val. P. R. 70*l.*; church ded. to St. Peter; patronage annexed to the see. The Chester Canal passes through this parish.

**WAVERTON**, co. Cumberland.

P. T. Wigton (303) 3 m. W b S. Pop. 477.

A township in the parish of Wigton, Cumberland ward. The river Waver divides this township into two parts called High and Low Waverton.

**WAVERTREE**, co. Pal. of Lancaster.

P. T. Liverpool (206) 3 m. ESE. Pop. 1620.

A township and chapelry in the parish of Childwall and hundred of West Derby; living, a curacy in the archdeaconry and diocese of Chester, not in charge; ann. val. P. R. 100*l.*; patrons, the Trustees. The chapel was erected by subscription; it is a modern edifice, with a tower and turret.

**WAXHAM**, co. Norfolk.

P. T. North Walsham (123) 2 m. ESE.  
Pop. 63.

A parish in the hundred of Happing; living, a dis. rectory in the archdeaconry of Norfolk and diocese of Norwich; valued in K. B. 6*l.* 13*s.* 4*d.*; church ded. to St. John and St. Margaret; patron (1829) Sir G. B. Brograve, Bart.

**WAXHOLME**, E. R. co. York.

P. T. Hull (174) 16 m. E. Pop. 72.

A township in the parish of Owthorne and middle division of the wapentake of Holderness.

**WAYBOURNE**, co. Norfolk.

P. T. Holt (119) 4 m. NE. Pop. 230.

A parish in the hundred of Holt; living, a curacy in the archdeaconry and diocese of Norwich, not in charge; church ded. to All Saints; patron (1829) the Earl of Orford.

**WAYFORD**, co. Somerset.

P. T. Crewkerne (132) 2 m. SW. Pop. 224.

A parish in the hundred of Crewkerne; living a dis. rectory in the archdeaconry of Taunton and diocese of Bath and Wells; valued in K. B. 5*l.* 1*s.* 5½*d.*; patron (1829) John Pinney, Esq. Eight poor children are instructed by means of a small bequest.

**WAYHOUSE**, co. Dorset.

Pop. 485.

A liberty in the Dorchester division, and situated on the south-west side of the county, containing the parish of Upway.

**WAYLAND**, co. Norfolk.

Pop. 6283.

A hundred situated nearly in the centre of

the county, containing sixteen parishes, including the market-town of Watton.

**WEALD, co. Kent.**

P. T. Seven Oaks (24) 2½ m. S. Pop. 612.

A chapelry in the parish of Seven Oaks, and hundred of Codsheath, lathie of Sutton-at-Hone; living, a curacy subordinate to the rectory of Iekham, exempt from visitation, and in the diocese of Canterbury; not in charge; patron, the Archbishop of Canterbury.

**WEALD, co. Middlesex.**

P. T. Harrow-on-the-Hill (10) 2½ m. N. Pop. with Pa.

A hamlet in the parish of Harrow-on-the-Hill and hundred of Gore.

**WEALD, co. Oxford.**

P. T. Burford (72) 6½ m. SSE. Pop. with Pa.

A township in the parish and hundred of Bampton.

**WEALD, NORTH, co. Essex.**

P. T. Epping (17) 4 m. NE & E. Pop. 827.

A parish in the hundred of Ongar; living, a vicarage in the archdeaconry of Essex and diocese of London; valued in K. B. 13*l.* 6*s.* 8*d.*; church ded. to St. Andrew; patron, the Bishop of London.

**WEALD, SOUTH, co. Essex.**

P. T. Brentwood (18) 2 m. E. Pop. 2558.

A parish in the hundred of Chafford; living, a vicarage with the curacy of Brentwood, in the archdeaconry of Essex and diocese of London; valued in K. B. 26*l.* 13*s.* 4*d.* church ded. to St. Peter; patron, the Bishop of London. The whole parish is entitled to send boys to the free grammar-school at Brentwood. Courts leet and baron are occasionally held here.

**WEARDALE ST. JOHN, or ST. JOHN'S CHAPEL, co. Pal. of Durham.**

London 269 m. NNW. Pop. with Pa. M. D. Sat.

A market-town and chapelry in the parish of Stanhope and north-west division of Darlington ward. It is a small flourishing town, situated in the vale of Wear, through which runs the river of that name; it derives its chief support from the neighbouring lead-mines. The market has been held, by custom, for more than a century. The market-cross was erected about thirty-five years ago, by Sir Ralph Millbank, when he was returned to parliament for the county of Durham. The living is a curacy subordinate to the rectory of Stanhope in the archdeaconry of Durham, not in charge; ann. val. P. R. 84*l.*; patron, the rector of Stanhope. The chapel, which is a handsome edifice, was rebuilt by Sir William Blackett, aided by a bequest of of 50*l.* from Dr. Hartwell. Here are also places of worship for Independent, Primitive, and Wesleyan Methodists. The national school was founded by Dr. Shute Barrington, the late Bishop of Durham, who, about the same time erected another chapel, which is in the same patronage as St. John's.

**WEARDLEY, W. R. co. York.**

P. T. Otley (205) 6½ m. E. Pop. 191.

A township in the parish of Harewood and upper division of the wapentake of Sky-rack.

**WEARE, co. Somerset.**

P. T. Axbridge (130) 1½ m. S & W. Pop. 800.

A parish partly in the hundred of Bempstone and partly in that of Winterstoke; through which runs the river Axe, here crossed by an ancient stone bridge. Living, a vicarage in the archdeaconry of Wells and diocese of Bath and Wells; valued in K. B. 12*l.* 1*s.* 5½*d.*; church ded. to St. Gregory; patrons, the Dean and Chapter of Bristol. That part of the parish called Nether Weare was anciently a place of some importance, and had a weekly market with an annual fair, and in the 34th and 35th of Edward I. enjoyed the privilege of sending members to parliament.

**WEARMOUTH, MONK, co. Pal. of Durham.**

P. T. Sunderland (268) ½ m. N. Pop. 7644.

A parish in the east division of Chester ward, forming the north suburb of Sunderland, of which it may be considered a part. See *Sunderland*. It derives its name from its situation at the mouth of the river Wear, and the distinctive appellation from a monastery founded in 674 by Biscopius, a Saxon nobleman. In the reign of Ethelred this institution was destroyed by the Danes, but subsequently restored; the inmates were, however, near the end of the eleventh century removed to Durham. The town consists chiefly of two long streets running east and west, and a number of buildings on the shore where formerly were only a few fishermen's huts. The trade of the place is principally in connexion with the shipping of Sunderland. The living is a perpetual curacy in the archdeaconry and diocese of Durham; valued in K. B. 5*l.* 6*s.* 8*d.*; ann. val. P. R. 130*l.*; patron (1829) Sir H. Williamson, Bart. The church, ded. to St. Peter, is of great antiquity, said to have been built in 634. Here are also places of worship for Baptists, Presbyterians, and Wesleyan Methodists; and a freeschool in which nearly a hundred boys receive instruction; it is supported by an annual subscription of 25*l.* by Lady Williamson and voluntary contributions by other inhabitants. Bede passed the early part of his life in the above-named monastery, and it is supposed by some individuals that Monk Wearmouth was the place of his nativity.

**WEARMOUTH PANS, co. Pal. of Durham.**

P. T. Sunderland (268) adjacent. Pop. 483.

A township in the parish of Monk Wearmouth and east division of Chester ward. It takes its second appellation from salt pans, which formerly existed here.



**WEARMOUTH SHORE**, co. Pal. of Durham.

P. T. Sunderland (268) adjacent. Pop. 4924.

A township in the parish of Monk Wearmouth and east division of Chester ward, situated on the north bank of the river Wear, and adjoining the town of Sunderland. It is almost entirely taken up with ship-building yards, established during the late war.

**WEASENHAM, ALL SAINTS, or SOUTH**, co. Norfolk.

P. T. Fakenham (109)  $7\frac{1}{2}$  m. SW. Pop. 284.

A parish in the hundred of Launditch; living, a dis. vicarage with that of Weasenhams St. Peter, in the archdeaconry and diocese of Norwich; valued in K. B. 15*l.* 10*s.*; patron, the Lord Chancellor.

**WEASENHAM, ST. PETER, or NORTH**, co. Norfolk.

P. T. Fakenham (109) 7 m. SW. Pop. 293.

A parish in the hundred of Launditch; living, a dis. vicarage with that of Weasenhams, All Saints, in the archdeaconry and diocese of Norwich; certified value 40*l.*; patron, the Lord Chancellor.

**WEAVERTHORPE**, E. R. co. York.

P. T. New Malton (217) 13 m. E.  
Pop. of Pa. 645. Of To. 331.

A parish and township in the wapentake of Buckrose; living, a vicarage and a peculiar of the Dean and Chapter of York; valued in K. B. 9*l.* 6*s.* 0*d.*; church ded. to All Saints; patrons, the Dean and Chapter of York. Here is also a place of worship for Wesleyan Methodists.

**WEBTREE**, co. Hereford.

Pop. 8670.

A hundred situated on the western side of the county, bounded on the north by the river Wye; it contains twenty-eight parishes.

**WEDDICAR**, co. Cumberland.

P. T. Whitehaven (294) 3 m. E b S. Pop. 52.

A township in the parish of St. Bees, Allerdale ward, above Darwent, containing about eight scattered dwellings and a dye-wood mill.

**WEDDINGTON**, co. Warwick.

P. T. Nuneaton (100)  $1\frac{1}{2}$  m. N. Pop. 91.

A parish in Atherstone division of the hundred of Hemlingford, is crossed by the Coventry Canal; living, a rectory in the archdeaconry of Coventry and diocese of Lichfield and Coventry; valued in K. B. at 8*l.* 10*s.* 7*d.*; church ded. to St. James; patron (1829) C. B. Adderley, Esq.

**WEDGWOOD**, co. Stafford.

P. T. Newcastle-under-Lyne (150) 2 m. N b E.  
Pop. 68.

A township in the parish of Wolstanton and north division of the hundred of Pirehill.

**WEDHAMPTON**, co. Wilts.

P. T. East Lavington (90) 4 m. NE.  
Pop. 194.

A titling in the parish of Urchfout and hundred of Swanborough.

**WEDMORE**, co. Somerset.

P. T. Axbridge (130) 4 m. S b E. Pop. 3079.  
Fair, Aug. 5, for cattle and sheep.

A parish in the hundred of Bempstone, very pleasantly situated on a considerable eminence; the immediate neighbourhood was formerly covered with water the greater part of the year, but from the extensive drainage effected during the last century, it has been converted into valuable land. Wedmore, originally written Wet-Moor, and anciently a borough, is under the superintendence of a portreeve annually chosen at the manorial court, with water-bailiffs, constables, and other officers. The living is a dis. vicarage and a peculiar in the diocese of Bath and Wells; valued in K. B. at 20*l.* 8*s.* 6*d.*; patron, the Dean of Wells. The church, which is dedicated to St. Mary, is a handsome cruciform structure in the Gothic style of architecture, with a tower rising at the intersection crowned with balustrades. Here are also places of worship for Baptists and Wesleyan Methodists. A national school is supported by subscription. From the custom of appointing water-bailiffs, and the discovery of a large vessel, in draining the adjacent moor, it is supposed that the sea, at some remote period, came up to the town.

**WEDNESFIELD**, co. Stafford.

P. T. Wolverhampton (123) 2 m. NE b E.  
Pop. 1468.

A township and chapelry in the parish of Wolverhampton and south division of the hundred of Offlow, is crossed by the Essington and Wyrley Canal; the inhabitants are chiefly employed in the manufacture of locks, traps, &c. The living is a curacy in the archdeaconry of Stafford and diocese of Lichfield and Coventry, not in charge; ann. val. P. R. 100*l.*; chapel ded. to St. Giles; patronage with Bushbury vicarage. Here is also a place of worship for Wesleyan Methodists. This place is memorable as the scene of a battle fought between Edward the Elder and the Danes, in which the latter were defeated with great slaughter.

**WEEDON**, co. Buckingham.

P. T. Aylesbury (38) 3 m. N. Pop. 420.

A hamlet in the parish of Hardwicke and hundred of Cottesloe. A school is supported by subscription.

**WEEDON BECK, or WEEDON - ON - THE - STREET**, co. Northampton.

P. T. Daventry (72) 4 m. SE. Pop. 1178.

A parish in the hundred of Fawsley, is remarkable for the Grand Military Depot, a magnificent establishment, capable of receiving, besides numerous pieces of artillery, 200,000 stand of small arms, of which number two-thirds are constantly deposited in it; a branch of the Grand Junction Canal communicates with the storehouses, which stand on an eminence having an hospital attached for forty patients and laboratories for the artisans. Courts leet and baron are held annually. The living is a dis. vi.

carage in the archdeaconry of Northampton and diocese of Peterborough; valued in K. B. 11*l.*; church ded. to St. Peter and St. Paul; patron (1829) T. R. Thornton, Esq. Here are also places of worship for Independents, and Wesleyan Methodists. Twenty boys are clothed and educated in an endowed school; the annual income is about 100*l.* Wulphere, one of the king's of Mercia had a palace here; and his daughter Werburga converted it into a nunnery, which was burnt by the Danes.

**WEEDON, LOYS, or PINKENEY, co. Northampton.**

P. T. Towcester (60) 6 m. W b S.  
Pop. with Weston hamlet 477.

A parish in the hundred of Green's Norton, living, a vicarage in the archdeaconry of Northampton and diocese of Peterborough; valued in K. B. 6*l.* 17*s.* 6*d.*; church ded. to St. Peter and St. Mary; patron, King's College, Cambridge.

**WEEFORD, co. Stafford.**

P. T. Lichfield (119) 4 m. SSE. Pop. 410.

A parish in the south division of the hundred of Offlow; it is supposed to have derived its name from a ford on the line of the Roman Watling Street, on the south side of which it is situated. The living is a curacy and a peculiar of the Dean and Chapter of Lichfield, not in charge; ann. val. P. R. 50*l.* 10*s.*; church ded. to St. Mary; patron, the Chancellor of Lichfield cathedral. A school was founded and is supported by the family of Lawley. Here is a large barrow, called Offlow, which gives name to the hundred.

**WEEK, co. Southampton.**

P. T. Winchester (62) 1 m. NW b W.  
Pop. 136.

A parish in the hundred of Buddlesgate, awley division, within the jurisdiction of the Cheney court, held at Winchester; living, a rectory in the archdeaconry and diocese of Winchester; valued in K. B. 12*l.* 19*s.* 2*d.*; church ded. to St. Mary; patron, the Bishop of Winchester.

**WEEK, ST. MARY, co. Cornwall.**

P. T. Stratton (222) 6 m. S. Pop. 782.  
Fairs, Sept. 8 and 12, for cattle and sheep.

A parish in the hundred of Stratton, was anciently a borough, and the occupiers of certain fields are still called burgageholders; the custom of electing a mayor is still kept up, though the office is little more than nominal. The living is a rectory in the archdeaconry of Cornwall and diocese of Exeter; valued in K. B. 17*l.*; patron, Sidney Sussex College, Cambridge.

**WEEKLEY, co. Northampton.**

P. T. Kettering (74) 2 m. NE b N.  
Pop. 255.

A parish in the hundred of Corby; living, a dis. vicarage in the archdeaconry of Northampton and diocese of Peterborough; valued in K. B. 9*l.* 0*s.* 5*d.*; ann. val. P. R. 135*l.*; church ded. to St. Mary; patron

(1829) the Duke of Buccleugh. Here is an hospital for seven poor men.

**WEEL, E. R. co. York.**

P. T. Beverley (183) 2½ m. E. Pop. 101.

A township in the parish of St. John and liberties of the town of Beverley.

**WEELEY, or WYLEY, co. Essex.**

P. T. Manningtree (60) 8 m. SSE. Pop. 668.

A parish in the hundred of Tendring, which formerly contained extensive barracks; living, a dis. rectory in the archdeaconry of Colchester and diocese of London; valued in K. B. 12*l.*; church ded. to St. Andrew; patron, the Bishop of London. Here is a place of worship for Wesleyan Methodists.

**WEETHLEY, co. Warwick.**

P. T. Alcester (103) 3 m. SW b W. Pop. 54.

A parish in Alcester division of the hundred of Barlichway; living, a curacy subordinate to the rectory of Kinwarton, in the archdeaconry and diocese of Worcester, not in charge; church ded. to St. James; patronage with Kinwarton rectory.

**WEETING, co. Norfolk.**

P. T. Brandon Ferry (78) 1 m. N.  
Pop. with Brumhill hamlet 399.

A parish in the hundred of Grimeshoe; livings, two rectories, All Saints and St. Mary, in the archdeaconry of Norfolk and diocese of Norwich; the former valued in K. B. 10*l.* 8*s.* 1½*d.*, and the latter 8*l.* 1*s.* 8*d.*; patron, Cains' College, Cambridge. The church, dedicated to St. Mary, is in ruins.

**WEETON, co. Pal. of Lancaster.**

P. T. Kirkham (225) 3¼ m. NW b W.  
Pop. 473. Fairs, Trin. Mond. and the following day, for horned cattle and small wares.

A township in the parish of Kirkham and hundred of Amonderness.

**WEETON, W. R. co. York.**

P. T. Otley (205) 6 m. ENE. Pop. 310.

A township in the parish of Harewood and upper division of the wapentake of Claro; it contains a place of worship for Wesleyan Methodists.

**WEETSLADE, or WEETSTED, co. Northumberland.**

P. T. Newcastle-upon-Tyne (274) 6 m. N b E.  
Pop. with Pa.

A township in the parish of Long Benton and east division of Castle ward.

**WEEVER, co. Pal. of Chester.**

P. T. Middlewich (167) 4 m. WSW.  
Pop. 177.

A township in the parish of Middlewich and hundred of Eddisbury.

**WEEVERHAM, co. Pal. of Chester.**

P. T. Northwich (173) 3 m. W b N.  
Pop. of Pa. 2360. Of To. with Milton 749.

A parish and township in the hundred of Eddisbury; living, a vicarage in the archdeaconry and diocese of Chester; valued in K. B. 12*l.* 11*s.* 10½*d.*; church ded. to St. Mary; patron, the Bishop of Chester. Here is a charity for six poor decayed house-



keepers and their wives; also a bequest for apprenticing poor children.

**WEDNESBURY**, co. Stafford.

London 117 m. NW. Pop. 6471. M. D. Fri. Fairs, May 6 and Aug. 3, for cattle and pedlery.

A market town and parish in the south division of the hundred of Offlow. It is a place of considerable antiquity, situated near the source of the river Tame. In the time of the Mercians, it was distinguished by a noble castle, and was fortified in 916 against the Danes, by Ethelfleda, a daughter of Alfred the Great. The town is celebrated for its numerous and valuable manufactures, the principal of which are gunlocks, coach ironmongery, agricultural implements, apparatus for gas, locks, screws, nails, horse-shoes, and cast and wrought iron works of every description, many of which are prepared for exportation. In the neighbourhood are numerous collieries, producing a species of coal which, from its great heat, is admirably adapted for the forges; and a species of iron-ore, termed blond metal, is also found here, and is chiefly used in the manufacture of axes and other sharp instruments. On a small rivulet near the town are some corn-mills, and an extensive manufactory for edge tools. A branch of the Birmingham Canal passes in the vicinity. The town is governed by a constable, chosen at the manorial court, held annually in October. A court of requests, for the recovery of debts not exceeding 5*l.*, is held here occasionally. The living is a dis. vicarage in the archdeaconry of Stafford and diocese of Lichfield and Coventry; valued in K. B. 4*l.* 3*s.* 4*d.*; patron, the Lord Chancellor. The church, which is dedicated to St. Bartholomew, is an elegant structure, in the pointed style of architecture, with a handsome tower, surmounted by a lofty spire; it stands on the summit of a hill, commanding a beautiful prospect, and is supposed to occupy the site of the ancient castle. Here are also places of worship for Independents and Primitive and Wesleyan Methodists; also an almshouse, and an endowed school, for the education of poor children. A Lancasterian school is supported by voluntary contributions. William, the first Lord Paget, secretary of state to Henry VIII., was a native of this town.

**WEIGHTON MARKET**, E. R. co. York.

London 192 m. N. b. W. Pop. of Pa. 2093. Of To. with Arras hamlet 1724. M. D. Wed. Fairs, May 14 and Sept. 25, for horses, cattle, and sheep.

A market-town, parish, and township, partly in the liberty of St. Peter of York and partly in Holme Beacon division of the wapentake of Harthill. It is situated at the western foot of the Wolds, near a branch of the river Foulness, on the high road from York to Beverley, has rapidly improved within a few years, and its trade is considerably increased since the construction of a canal to the Humber. The living is a dis. vicarage and a peculiar of the Dean and Chapter of York; valued in K. B.

4*l.* 13*s.* 9*d.*; patron, the Prebendary of Weighton, in York cathedral. The church, which is dedicated to All Saints, is an ancient structure, and formerly had a wooden spire. Here are also places of worship for Independents and Wesleyan Methodists. Ten children are instructed by means of two small bequests. Weighton is supposed to have been a Roman station; in the neighbourhood are several tumuli, in which human bones and remains of ancient armour have been found; the surrounding country is very flat but fertile.

**WEIGHTON PARVA**, E. R. co. York.

P. T. South Cave (192) 5 m. NE b. E. Pop. with Pa.

A township in the parish of Rowley and Hunsley Beacon division of the wapentake of Harthill.

**WEILD**, co. Southampton.

P. T. Alton (47) 6 m. W. Pop. 222.

A parish in the hundred of Fawley, Fawley division; living, a curacy and a peculiar in the diocese of Winchester, not in charge; church ded. to St. James; patron (1829) the Earl of Portsmouth. This parish is within the jurisdiction of the Cheney court, held at Winchester for the recovery of debts.

**WELBECK**, co. Nottingham.

P. T. Worksop (146) 3½ m. SW b. S. Pop. 64.

An extra-parochial liberty in Hatfield of the wapentake of Bassetlaw. Here was formerly an abbey of Premonstratensian canons, founded in 1153.

**WELBORNE**, co. Norfolk.

P. T. Wymondham (100) 6½ m. NNW. Pop. 166.

A parish in the hundred of Forehoe; living, a dis. rectory with that of Yaxham, in the archdeaconry of Norfolk and diocese of Norwich; valued in K. B. 5*l.* 18*s.* 4*d.*; church ded. to All Saints; patron (1829) Mrs. Bodham.

**WELBOURNE**, co. Lincoln.

P. T. Sleaford (115) 9½ m. NW. Pop. 439.

A parish in the upper division of the wapentake of Boothby Graffo, parts of Kesteven; living, a rectory in the archdeaconry and diocese of Lincoln; valued in K. B. 19*l.* 16*s.* 0½*d.*; patron (1829) the Earl of Buckinghamshire. The church, which is dedicated to St. Chad, is a fine structure, surmounted by a crocketed spire, supported by flying buttresses springing from the angles of the tower.

**WELBURN**, N. R. co. York.

P. T. New Malton (217) 5 m. SW b. W. Pop. 352.

A township in the parish and wapentake of Bulmer.

**WELBURN**, N. R. co. York.

P. T. Helmsley (222) 5 m. E. Pop. 112.

A township in the parish of Kirkdale and wapentake of Ryedale.

**WELBURY**, N. R. co. York.

P. T. Northallerton (225) 6½ m. NNE. Pop. 257.

A parish in the wapentake of Birdforth; living, a rectory in the archdeaconry of Cleveland and diocese of York; valued in K. B. 7*l.* 2*s.* 11*d.*; church ded. to St. Leonard; patron, the Chancellor of the Duchy of Lancaster.

**WELBY**, co. Leicester.

P. T. Melton Mowbray (105) 2 m. NW b W.  
Pop. 65.

A township and chapelry in the parish of Melton Mowbray and hundred of Framland; living, a curacy subordinate to the vicarage of Melton Mowbray, in the archdeaconry of Leicester and diocese of Lincoln; certified value 16*l.*; patronage with Melton Mowbray vicarage.

**WELBY**, co. Lincoln.

P. T. Grantham (110) 4½ m. E b N.  
Pop. 377.

A parish in the wapentake of Winnibriggs and Threo, parts of Kesteven; living, a rectory in the archdeaconry and diocese of Lincoln; valued in K. B. 10*l.* 6*s.* 3*d.*; church ded. to St. Bartholomew; patron, the Prebendary of South Grantham, in Salisbury cathedral.

**WELCHES DAM**, co. Cambridge.

Pop. 156.

An extra-parochial liberty in the south division of the hundred of Witchford, Isle of Ely.

**WELDON, GREAT**, co. Northampton.

P. T. Rockingham (83) 4 m. ESE. Pop. 819.  
Fairs, 1st Thurs. in Feb., May, and Nov., for brass, pewter, hats, linen, and woollen clo. h.

A parish in the hundred of Corby, formerly had a weekly market on Wednesday, which is now disused; and the market-house, built by Lord Viscount Hatton, over which were the sessions-chambers, supported by columns of the Tuscan order, was taken down about ten years ago. The houses are built of ragstone, from extensive quarries in the vicinity. The living is a rectory in the archdeaconry of Northampton and diocese of Peterborough; valued in K. B. 13*l.* 6*s.* 8*d.*; church ded. to St. Mary; patron (1829) D. F. Hatton, Esq. Here is also a place of worship for Independents. In 1738 some fragments of Roman tessellated pavements were discovered in the neighbourhood, one of which was ninety-six feet long and ten broad; also foundations of a stone wall, and a great number of coins of the lower empire.

**WELDON, LITTLE**, co. Northampton.

P. T. Rockingham (83) 4 m. ESE. Pop. 480.

A hamlet in the parish of Weldon and hundred of Corby.

**WELFORD**, co. Berks.

P. T. Speenhamland (56) 6 m. NW.  
Pop. 1058.

A parish in the hundred of Faircross; living, a rectory with the curacy of Wickham and a peculiar of the Dean of Salisbury; valued in K. B. 35*l.* 15*s.* 5*d.*; patron (1829)

the Rev. H. Sawbridge. The church, which is ded. to St. Gregory, has a Norman round tower, surmounted by a decorated spire.

**WELFORD**, co. Gloucester.

P. T. Chipping Campden (90) 9 m. N.  
Pop. 702.

A parish in the upper division of the hundred of Deerhurst; living, a rectory in the archdeaconry and diocese of Gloucester; valued in K. B. 29*l.* 15*s.* 10*d.*; patron (1829) the Duke of Dorset. The church, which is ded. to the Holy Trinity, is a Norman structure, with a lofty tower, crowned with pinnacles. Here is also a place of worship for Wesleyan Methodists.

**WELFORD**, or **WELLESFORD**, co. Northampton.

P. T. Market Harborough (83) 8 m. SW b W.  
Pop. 1005.

A parish in the hundred of Guilesborough; living, a dis. vicarage, with that of Sibbertoft, in the archdeaconry of Northampton and diocese of Peterborough; valued in K. B. 8*l.*; church ded. to St. Mary; patron, the Bishop of Oxford. Here are also places of worship for Independents and Wesleyan Methodists. The freeschool has an annual income of 21*l.* 10*s.* The Grand Union Canal passes through this parish.

**WELHAM**, or **WELLANDHAM**, co. Leicester.

P. T. Market Harborough (83) 4 m. NE b N.  
Pop. 74.

A parish in the hundred of Gartree; living, a vicarage in the archdeaconry of Leicester and diocese of Lincoln; valued in K. B. 6*l.* 3*s.* 4*d.*; ann. val. P. R. 80*l.*; church ded. to St. Andrew; patron, the Lord Chancellor.

**WELHAM**, E. R. co. York.

P. T. New Malton (217) 1½ m. S. Pop. 64.

A township in the parish of Norton and wapentake of Buckrose.

**WELL**, co. Lincoln.

Pop. 2738.

A wapentake in the Lindsey division of the county, situated on the western side, and separated from Nottinghamshire by the river Trent; it contains nine parishes.

**WELL**, co. Lincoln.

P. T. Alford (141) 1½ m. SSW.  
Pop. with Derthorpe 135.

A parish in the Wold division of the hundred of Calcworth, parts of Lindsey; living, a dis. rectory, with the vicarage of Claxby, in the archdeaconry and diocese of Lincoln; valued in K. B. 7*l.* 2*s.* 3½*d.*; patron (1829) F. J. B. Dashwood, Esq. The church, which is dedicated to St. Margaret, has been rebuilt in the form of an elegant Grecian temple. In the neighbourhood are three Celtic barrows, contiguous to each other; and in 1725 two urns were found, containing 600 Roman coins.

**WELL**, N. R. co. York.

P. T. Bedale (223) 5 m. S.  
Pop. of Pa. 1059. Of To. 370.

A parish and township in the wapentake of



Hang East; it derived its name from a well dedicated to St. Michael, which flows at all seasons of the year. The living is a dis. vicarage in the archdeaconry of Richmond and diocese of Chester; valued in K. B. at 8*l.* 13*s.* 7*d.*; ann. val. P. R. 63*l.* 6*s.*; church ded. to St. James; patron (1829) Charles Chaplin, Esq. Here was formerly an hospital, founded in 1342, by Ralph de Neville, for a master, two priests, and twenty-four poor brethren and sisters. In 1605 a charity was established by Thomas, Earl of Exeter, for the maintenace of a master and mistress and twelve poor girls, the latter of whom are also educated. A school for boys and another for girls, were founded here, and two others at Snape in 1788, and are supported from these funds, which amount to about 100*l.* a-year.

**WELLAND**, co. Worcester.

P. T. Upton-upon-Severn (111) 3 m. W b S.  
Pop. 453.

A parish in the lower division of the hundred of Oswaldslow; living, a dis. vicarage in the archdeaconry and diocese of Worcester; valued in K. B. 8*l.* 2*s.* 11*d.*; church ded. to St. James; patron, the Lord Chancellor.

**WELLCOMBE**, co. Devon.

P. T. Bideford (201) 17 m. SW b W.  
Pop. 247.

A parish in the hundred of Hartland; living, an impropriation in the archdeaconry of Barnstaple and diocese of Exeter; certified value 8*l.* 10*s.*; ann. val. P. R. 43*l.*; church ded. to St. Nectan; patron, the Minister of Hartland.

**WELLESBOURN HASTINGS**, co. Warwick.

P. T. Kineton (83) 5 m. NW.  
Pop. with Walton 690.

A parish in Warwick division of the hundred of Kington; living, a dis. vicarage, with the rectory of Walton Deivile, in the archdeaconry and diocese of Worcester; valued in K. B. 7*l.* 11*s.* 8*d.*; church ded. to St. Peter; patron, the Lord Chancellor. Here are endowed schools, in which about fifty boys and sixty girls are gratuitously instructed.

**WELLESBOURN MOUNTFORD**, co. Warwick.

P. T. Kineton (83) 5 m. NW. Pop. 525.

A parish in Warwick division of the hundred of Kington.

**WELLHAUGH**, co. Northumberland.

P. T. Bellingham (294) 12 m. WNW.  
Pop. 267.

A township in the parish of Falstone and north-west division of Tindale ward.

**WELLINGBOROUGH**, co. Northampton.

London 67 m. NNW. Pop. 4454. M. D. Wed. Fairs, Easter-Wed, for horses and hogs; Whit-Wed, for horses, horned cattle, and sheep; and Oct. 29, ditto and cheese.

A market-town and parish in the hundred of Hamfordshoe. It derived its name from the fountains or wells that abound here, of

which that denominated Redwell, was formerly so celebrated for its medicinal effects, that in 1626 Charles I. and his queen resided in tents during a whole season, for the purpose of drinking the water pure at its source. It was a place of some consequence in the time of the Saxons; and was constituted a market-town by a charter from King John. The town, which was nearly destroyed by fire in 1738, is situated on the slope of a hill, nearly a mile north of the navigable river Nen: it consists of several streets, lighted and pitched, the principal of them meeting in the market-place: the houses, which are built of red sandstone, are modern and handsome. The inhabitants are chiefly occupied in the manufacture of boots and shoes and bobbin-lace; the former was very extensive during the war, and is still considerable; and the latter, though on the decline, employs many females and children: a silk-mill has been recently established, and the market for corn is very considerable. Manorial courts are held annually in October, and petty sessions for the division every week, by the county magistrates, who assemble at the town-hall, which has been lately erected. The living is a vicarage in the archdeaconry of Northampton and diocese of Peterborough; valued in K. B. at 24*l.* 1*s.* 8*d.*; patron (1829) John Vivian, Esq. The church, which is dedicated to All Saints, is a spacious and handsome structure, with a tower at the west end, surmounted by a handsome spire; on the south side is a Norman door, the interior contains some ancient screen-work and stalls, and the east window is richly decorated with sculpture and tracery. Here are also places of worship for Baptists, the Society of Friends, and Wesleyan Independent Methodists. The free grammar-school was founded and endowed in the reign of Edward VI. In the charity-school, established about 1711, twenty-five boys are taught to read, and twenty-five girls to read, sew, and make lace. There are also some charities for the benefit of the poor.

**WELLINGHAM**, co. Norfolk.

P. T. Fakenham (109) 6 m. SW b S.  
Pop. 140.

A parish in the hundred of Landditch; living, a dis. rectory, with those of Tittleshall and Godwick, in the archdeaconry and diocese of Norwich; valued in K. B. 5*l.* 8*s.* 6½*d.*; church ded. to St. Andrew; patronage with Tittleshall and Godwick rectory.

**WELLINGLEY**, W. R. co. York.

P. T. Bawtry (153) 4½ m. NW b W.  
Pop. with Stansill.

A township in the parish of Tickhill and lower division of the wapentake of Strafforth and Tickhill.

**WELLINGORE**, co. Lincoln.

P. T. Sleaford (115) 9½ m. NW b N. Pop. 727.

A parish in the upper division of the wapentake of Boothby Graffo, parts of Kesteven; living, a dis. vicarage, exempt from visita-



tion, and in the diocese of Lincoln; valued in K. B. 11*l.* 10*s.*; church ded. to All Saints; patrons, the Dean and Chapter of Lincoln. Here is also a place of worship for Wesleyan Methodists.

**WELLINGTON, co. Hereford.**

P. T. Hereford (135) 5½ m. N. Pop. 672.

A parish in the hundred of Grimsworth; living, a dis. vicarage in the archdeaconry and diocese of Hereford; valued in K. B. 6*l.* 13*s.* 4*d.*; ann. val. P. R. 140*l.*; church ded. to St. Mary; patron, the Prebendary of Wellington, in Hereford cathedral.

**WELLINGTON, co. Salop.**

London 142 m. NW. Pop. 8390. M. D. Thurs. Fairs, March 29; June 22; Sept. 29; and Nov. 17; for horned cattle, horses, sheep, and swine.

A market-town and parish in the Wellington division of the hundred of Bradford, South. It occupies a low situation near the ancient Roman Watling Street, and is partly bounded by the river Tern. The streets are mostly narrow, but they have been recently greatly improved, and are now lighted with gas, and the houses in general are well built and of modern appearance. The trade consists chiefly of the different branches of iron manufacture, particularly that of nails; and several companies of iron-masters have establishments in the neighbourhood. There are also a glass manufactory, corn-mills, and malt-kilns, and some business is carried on in timber. The town is governed by a mayor and constables, and two clerks are appointed to regulate the market; a manorial court is held annually in November, at which these officers are appointed; petty sessions for the division take place weekly, and a court of record for the recovery of debts under 20*l.* is held on specified days. The living is a vicarage with the rectory of Eyton, exempt from visitation, and in the diocese of Lichfield and Coventry; valued in K. B. 9*l.* 5*s.*; patronage with Eyton rectory. The church, which is dedicated to All Saints, is an elegant modern structure of freestone, supported by east-iron pillars; and the window-frames, one of which is fifteen feet high, are likewise of iron. Here are also places of worship for Baptists, Independents, and Wesleyan Methodists; a freeschool for poor children of both sexes, a national school, and an almshouse for poor women. About a mile and a half from the town are two valuable springs, one chalybeate the other sulphureous; a commodious inn and baths have been erected here at considerable expense, and it has become a much frequented and favourite watering-place. During the civil war this was the first place of rendezvous of Charles I., who, on the 19th of September, 1642, assembled his forces near the town, and after issuing orders for the maintenance of strict discipline, delivered in person the remarkable address mentioned by Clarendon. The base of the huge mound of the Wrekin is only two miles from the

town; it rises from the plain to a height of about 1100 feet above the bed of the Severn, comprises an horizon of from 350 to 400 miles in circumference, and is surmounted by an ancient fortification.

**WELLINGTON, co. Somerset.**

London 148 m. WSW. Pop. 4170. M. D. Thurs., chiefly for corn. Fairs, Thursdays bef. Easter and Whitsuntide, for cattle.

A market-town and parish in the hundred of Kingsbury, situated on the road from Bath to Exeter. The town is well built, and consists of several streets, the chief of which is about half a mile long; it has latterly undergone several improvements, and in June of the present year 1832, the first stone of a new market-place was laid. The manufacture of serges and druggets was formerly carried on here to a considerable extent, but is now only on a limited scale. The government of the town is vested in a bailiff and other officers, chosen annually at the manorial court. The living is a vicarage and a peculiar in the diocese of Bath and Wells; valued in K. B. 15*l.* 10*s.* 2½*d.*; patron (1829) the Rev. W. P. Thomas. In the church, dedicated to St. John the Baptist, is a handsome monument to Sir John Popham, lord chief justice in the reigns of Elizabeth and James I. A chapel for the church of England service has been erected by the Rev. N. P. Thomas; and the Baptists, Society of Friends, and Independent and Wesleyan Methodists, have places of worship here. In 1604 Sir John Popham founded and endowed almshouses for six poor men and six poor women, a master, and matron; the two last to give instruction to some of the children of the parish. Wellington confers the title of Viscount, Earl, Marquis, and Duke, on Arthur Wellesley, the distinguished military commander, hero and prince of Waterloo. At a short distance from the town a magnificent pillar has been erected by voluntary contributions, in commemoration of his Grace's splendid victory at Waterloo, in 1815.

**WELLOW, co. Nottingham.**

P. T. Ollerton (137) 1½ m. SE b E. Pop. 444.

A parish in South Clay division of the wapentake of Bassetlaw; living, a curacy subordinate to the vicarage of Edwinstowe, in the archdeaconry of Nottingham and diocese of York; certified value 11*l.*; church ded. to St. Swithin; patron (1829) the Hon. and Rev. J. L. Saville. Here is a small endowed school.

**WELLOW, co. Somerset.**

Pop. 6798.

A hundred situated at the north-east corner of the county, bounded by Wiltshire, containing thirteen parishes.

**WELLOW, co. Somerset.**

P. T. Bath (106) 4 m. S b W. Pop. 817.

A parish in the hundred of Wellow, intersected by a railway from the Welton collieries, communicating with the Avon and Kennet and the Radford canals. The living



is a dis. vicarage in the archdeaconry of Wells and diocese of Bath and Wells; valued in K. B. 20*l.* 6*s.* 10½*d.*; church ded. to St. Julian; patron (1829) Edward Gardner, Esq. Here is a place of worship for Wesleyan Methodists. Ten poor children are instructed by means of a bequest of 10*l.* a-year, and two for a rent-charge of 2*l.* At the extremity of the parish is a very large barrow called Woodeborough, and another smaller one in which several stone coffins have been found. Amongst numerous other Roman antiquities, three tessellated pavements, with altars, pillars, and fragments of pateræ and other vessels have been discovered in the neighbourhood.

**WELLOW, EAST**, eo. Southampton.

P. T. Romsey (73) 4 m. W. Pop. 288.

A parish in the hundred of Thorngate, Andover division; living, a vicarage in the archdeaconry and diocese of Winchester; valued in K. B. 5*l.*; church ded. to St. Margaret; patron (1829) the Duke of Buckingham. Here is also a place of worship for Wesleyan Methodists.

**WELLOW, WEST**, eo. Wilts.

P. T. Romsey (73) 5 m. W. b. N. Pop. 395.

A tithing in the parish of East Wellow and hundred of Amesbury.

**WELLS**, co. Somerset.

London 120 m. W. b. S. Pop. 5888. M. D. Wed. and Sat. and every 4th Sat., a large market for corn, cattle, and cheese; Jan. 6; May 14; July 6; Oct. 25; and Nov. 30; for cattle, horses, and pedlery. Mem. of Pt. 2.

An ancient city and bishop's see, under a separate jurisdiction, but locally within the hundred of Wells Forum. It stands at the base of the Mendip Hills, near the source of the river Ax; and it derives its name from a remarkable spring called St. Andrew's Well, which, rising near the bishop's palace, flows through the south western part of the city. Here Ina, King of Wessex, in 704, founded a collegiate church, dedicated to St. Andrew the Apostle; and from the gradual accumulation of buildings in its vicinity the city probably originated. The college was subsequently endowed by Eynewolf, one of the successors of Ina, and in the reign of Edward the Elder it appears to have been made the seat of a bishop, whose diocese included the county of Somerset. In 1087 John de Villula, an ecclesiastic who was skilled in the art of medicine, being made bishop, removed the see to Bath, as also did his two immediate successors; and the circumstance gave rise to violent disputes between the people of Bath and those of Wells, either party claiming the exclusive right of having their city made the seat of the bishopric; but the point in question was at length settled by the mediation of the bishop, who decided that the episcopal title should in future include both cities, that the prelates should be elected by delegates from each chapter, and that the ceremony of installation should be celebrated in both churches. A charter was granted

to the city constituting it a free borough, by Bishop Fitz Jocelyn, in the reign of Richard I. The next prelate, Savaricus, removed the seat of the bishopric to Glastonbury; but after his death, in 1205, the monks recovered their independence, being placed under the government of an abbot, but they were obliged to give up a considerable part of their revenue to the bishop, who resumed the title of Bishop of Bath and Wells. Contests subsequently arose between the ecclesiastics of the two cities relative to the right of electing the bishop, till, at the reformation, the monastic establishment of Bath being suppressed, the clergy of Wells obtained undisputed authority. Among the more distinguished prelates who have presided over this see may be mentioned Cardinal Wolsey, William Laud, afterwards Archbishop of Canterbury, Thomas Ken, deprived as a non-juror, and his successor, the learned Dr. Richard Kidder, who was killed, together with his lady, by the fall of a stack of chimneys in the episcopal palace at Wells, during the memorable storm which happened in the night, November 26th, 1703. The ecclesiastical officers, exclusive of the bishop, are a dean, a sub-dean, a chancellor, a precentor, a treasurer, three archdeacons, forty-nine prebendaries, four priest-vicars, eight lay-vicars, and others. The bishopric of Bath and Wells is valued in K. B. 533*l.* 1*s.* 3*d.* The deanery is valued in K. B. 116*l.* 7*s.* 6*d.*, and is in the patronage of the Crown; the subdeanery is valued in K. B. 21*l.* 15*s.*; the chancellorship 40*l.* 5*s.*; the precentorship 24*l.* 6*s.* 3*d.*; the treasurer'ship 62*l.* 2*s.* 3½*d.*; the archdeaconry of Bath 25*l.* 15*s.*; that of Wells 144*l.* 2*s.* 11*d.*; and that of Taunton 83*l.* 7*s.* 6*d.*—all which, with the prebends, are in the patronage of the Bishop. The cathedral church, which is situated at the eastern extremity of the city, is a most magnificent cruciform edifice, chiefly in the decorated pointed style. It was principally erected by Bishop Jocelyn de Welles, in 1239. The west front, which is most richly ornamented, is divided by buttresses into compartments, in the centre of which is the doorway, surmounted by tiers of canopied niches, filled with statues, and decorated with tabernacle work, arranged in a pyramidal form. In the superior portion of this compartment are the statues of the twelve apostles, below them other figures, and still lower, a representation of the Resurrection, sculptured in high relief. The lateral compartments are surmounted by massive square towers, the lower stages of which have embellishments corresponding with the other part of this front, and the upper display ornamented buttresses, windows, and a pierced parapet. In the centre of the building, at the intersection of the nave and choir with the transept, is a loftier tower, elegantly ornamented with buttresses, pinnacles, and an open parapet. The nave is separated from the aisles by a noble range of clustered pillars, from which spring pointed



arches, surmounted by a triforium of lancet arches, and a range of clerestory windows, enriched with beautiful tracery. The nave has a finely-groined ceiling, and the west window is ornamented with painted glass. The choir displays the decorated pointed style, and beyond it is the Lady Chapel, almost unrivalled for elegance of design and richness of architectural embellishment, having a ceiling ornamented with elaborate tracery, and the other parts are of a corresponding character. There are in different parts of the cathedral a number of chapels, some of which are enclosed with handsome screens; and in an old chapel, in the north transept, is a curious piece of machinery, called Peter Lightfoot's clock, which was brought from Glastonbury Abbey, and which exhibits an astronomical dial, and a train of figures like armed knights, moved by the clockwork so as to form a circular procession. Here are many curious ancient monuments, as the tomb of Bishop Beekington, in a chapel in the presbytery, with a recumbent statue in alabaster; anciently there was a handsome monument for Bishop Jocelyn, in the centre of the choir; and in the nave is said to have been interred King Ina, the legislator of the West Saxons, and original founder of this church. On the south side of the cathedral are the cloisters, which form a quadrangle. The chapter-house is a handsome octangular building, with a groined roof, supported by a clustered pillar in the centre; and beneath it is a crypt. The episcopal palace is an ancient castellated mansion, which, with its moats, tower, and battlements, more resembles the fortress of a feudal chief, than the abode of a clerical dignitary. The charter, originally granted to the city by Bishop Fitz Jocelyn, was superseded by one given by Queen Elizabeth, in the thirty-first year of her reign, under which the civic government is vested in a corporation, consisting of a mayor, a recorder, seven masters or aldermen, sixteen gownsmen, or common-councilmen, with a town-clerk and other officers. The mayor, the recorder, and the senior master, are justices of the peace within the city. The freedom descends to the eldest son of a freeman, or may be obtained by marrying the eldest daughter or by apprenticeship. The corporation has the power of holding sessions half-yearly, for the trial of all except capital offences; and also a court of record, for the recovery of debts unlimited in amount. The summer assizes for the county are held in the town-hall, in this city, alternately with Taunton; and the quarter-sessions are likewise held here, at Epiphany and Easter. Members have been returned to Parliament for this place regularly ever since the reign of Edward I. The right of election, by decisions of the House of Commons in 1723 and 1729, is vested in the mayor, masters, and burgesses or freemen, in number 450; and the mayor is the returning officer. The city constitutes what is called the in-parish of St. Cuthbert, enclosing the precincts of

the cathedral; and a circumjacent district, seven miles in circumference, forms the out-parish of St. Cuthbert, containing several hamlets. The cathedral precinct or liberty of St. Andrew, which is extra-parochial, is subject to the ecclesiastical jurisdiction of the Dean and Chapter, as also is the out-parish; but the in-parish is in the jurisdiction of the Bishop. The living of St. Cuthbert is a vicarage; valued in K. B. at 33*l.* 13*s.* 6*d.*; and in the patronage of the Dean and Chapter. The church is a large and handsome edifice, in the later pointed style of architecture, consisting of a nave, aisles, and choir, with a lofty square tower, ornamented with battlements and pinnacles. It contains several sepulchral chapels, some of which are of an ancient date. The Independents, the Baptists, and the Wesleyan Methodists, have their respective places of worship in this city. Besides the collegiate school, the mastership of which is in the patronage of the Dean and Chapter, there is a freeschool, founded in 1654, by Mary Barkham, Adrian Hickes, and Philip Hodges; the present endowment of which, amounting to more than 500*l.* a-year, is appropriated to the education and clothing of thirty-four boys and twenty girls, the former of whom also receive apprentice-fees and gratuities. An hospital for twelve aged men, and the same number of women, with a chaplain, was founded in the beginning of the fifteenth century, by Bishop Nicholas Bubwith; and the revenue, improved by the subsequent benefactions of the prelates, Beekington, Bourne, and Still, now amount to about 400*l.* a-year, the number of the inmates having been augmented to thirty, besides the chaplain. There are likewise almshouses for six aged women, founded by Henry Llewellyn, in 1614; for decayed burghesses, by Walter Brick, in 1638; and for decayed wool-combers, by Archibald Harpur, in 1711. The city is not very extensive, but the houses in general are well built, and several of them display elegance of structure, being of modern date, while there are others which have an antiquated appearance. There are four principal streets, which derive their appellations from the four verderies into which the city is divided; the whole is well paved; and a handsome public conduit, erected in the place of one built by Bishop Beekington, furnishes an abundant supply of water from St. Andrew's Well. The town-hall is a convenient structure, situated on one side of the market-place, an extensive area communicating by an ancient gateway with the cathedral close. An antique market-cross, which formerly stood here, was taken down in 1780, when the conduit was rebuilt. The only manufacture carried on in the city which requires notice, is that of knit stockings; but in the vicinity, at Wookey and Bleadney, are paper-mills, where are made considerable quantities of paper of a fine quality. The trade chiefly arises from the demands of the resident population; and the weekly markets are well



supplied, especially with provisions; there is also a monthly market on Saturdays, for cattle, cheese, and corn. In that part of the city called Southover, are some relics of the priory of St. John, originally founded by Hugh de Welles, Bishop of Lincoln and Archdeacon of Wells, in the beginning of the thirteenth century, and subsequently augmented by Bishop Joscelyne; the buildings have been converted into a woolcomber's shop. The neighbourhood, especially on the side of the Mendip Hills, abounds with geological interest. Among the natives of Wells may be mentioned Dr. George Bull, Bishop of St. David's, a learned theological writer, who died in 1709, at the age of seventy-five. Races take place annually in the vicinity of this city.

#### WELLS, co. Carlow, Leinster, I.

P. T. Leighlinbridge (57) 2½ m. SW.  
Pop. 1324. Fairs, Ascension-day and Dec. 11.

A village and parish in the barony of West Idrone, situated near to the river Barrow; living, a rectory and corps of the deanery in the diocese of Leighlin and archdiocese of Dublin; valued in K. B. 4*l.* 18*s.* 5¼*d.*; and by commutation for tithes, 392*l.* 6*s.* 2*d.* annually. It possesses a church, parsonage, and thirty-two acres of glebe; patron, the King.

#### WELLS FORUM, co. Somerset,

Pop. 10,130.

A hundred situated towards the east side of the county, containing ten parishes, and a portion of the city of Wells.

#### WELLS-NEXT-THE-SEA, co. Norfolk.

London 118 m. NNE. Pop. 2950.  
Fair, Shrove-Tues.

A seaport-town and parish in the hundred of North Greenhoe. It is situated on a creek about a mile from the German Ocean, consists principally of two streets, partly paved, and contains a neat theatre and a subscription library. The harbour, from the accumulation of sand, is rather difficult of access, but considerable improvements have been lately effected by the harbour commissioners. The custom-house is a brick building, situated on the quay, and the establishment consists of a collector, comptroller, land and tide waiter, &c. The chief traffic is the exportation of grain and malt, and the importation of coal, deals, tiles, bark, linseed, and rapeseed cakes, tar, and wine; and an oyster-fishery also furnishes employment to many persons. The living is a rectory in the archdeaconry and diocese of Norwich; valued in K. B. 26*l.* 13*s.* 4*d.*; patron (1829) John Hill, Esq. The church, which is dedicated to All Saints, is a spacious and handsome flint structure, with a lofty embattled tower. Here are also places of worship for Independents, the Society of Friends, and Wesleyan Methodists. The freeschools, for thirty boys and thirty girls, were founded and endowed by C. Ringer, Esq., of Field Dalling. Petty sessions for the hundred are held once a

fortnight; and courts leet and baron are held annually by the lord of the manor, at which the steward presides. Races formerly took place here, but are now discontinued.

#### WELLSBOROUGH, co. Leicester.

P. T. Market Bosworth (106) 3 m. W b S.  
Pop. with Pa.

A hamlet in the parish of Sibson and hundred of Sparkenhoe.

#### WELNETHAM, GREAT, co. Suffolk.

P. T. Bury St. Edmund's (71) 4 m. SE b S.  
Pop. 399.

A parish in the hundred of Thedwestry; living, a rectory in the archdeaconry of Sudbury and diocese of Norwich; valued in K. B. 9*l.* 15*s.* 7½*d.*; patron (1829) Sir H. E. Bunbury, Bart. Here was formerly a priory of crouched or crossed friars, subordinate to the head house of that order, near the Tower of London.

#### WELNETHAM, LITTLE, co. Suffolk.

P. T. Bury St. Edmund's (71) 4 m. SE.  
Pop. 176.

A parish in the hundred of Thedwestry; living, a dis. rectory in the archdeaconry of Sudbury and diocese of Norwich; valued in K. B. 4*l.* 13*s.* 4*d.*; church ded. to St. Mary; patron (1829) Sir Charles Davers, Bart.

#### WELNEY, cos. Cambridge and Norfolk.

P. T. March (83) 6 m. ENE. Pop. 706.

A chapelry in the parish of Upwell, partly in the hundred of Wisbeach, Isle of Ely, county of Cambridge, and partly in the hundred of Clackclose, county of Norfolk; living, a curacy subordinate to the rectory of Upwell, in the archdeaconry of Norfolk and diocese of Norwich, not in charge; patronage with Upwell rectory. Several Roman coins, urns, and other antiquities have been discovered here turned up by the plough.

#### WELSHPOOL, or POOL, anciently TRALLWNG, co. Montgomery, N. W.

London 171 m. NW. Pop. 3535. Fairs, 2d Mond. in Mar.; on Palm-Mond.; June 5; 1st Mond. aft. July 10; Sept. 12; and Nov. 16. M. D. Thurs. Market for flannels, every alternate Thurs.

A handsome, well-built, market-town, enjoying a separate jurisdiction, but locally situated in the hundreds of Pool and Cawrs. It stands at a short distance from the banks of the Severn, in a rich and beautiful country, and has the advantage of the transit of the Montgomeryshire Canal through here. The principal avenue ascends the front of a gentle eminence, commencing from the canal bridge, and contains a number of respectable houses, built mostly of brick. The county-hall, a modern structure, is ornamented with a portico, supported by pillars of cut stone, and was built by subscription. The flannel-hall is less architectural. St. Mary's Church hangs over the Cross Street, and is itself out-topped by a cemetery, filled to a most unpleasing degree with melancholy remains, and rising so rapidly be-



hind as to obscure the very windows of the church. Here are chapels of the Wesleyan Methodists, Baptists, and Calvinists. Two good inns welcome the traveller, and many neat villas and pretty cottage-residences in the immediate vicinity of the town, present a prospect of agreeable retirement to respectable persons of moderate incomes. The ancient borough, disfranchised in 1728, contributed with Montgomery in returning a member to parliament, and comprehended sections of several of the adjoining parishes. It continues to be governed by two bailiffs, who are *ex officio* justices of the peace, and elected annually by the aldermen and burgesses, and retains its recorder and high steward. Lord Clive is proprietor of the manor, and holds a court-baron once in each year; besides which, there are also a court-leet and a borough court, wherein debts of any amount may be sued for. The great sessions for the county of Montgomery are held here in the spring and autumn, as well as the petty sessions for the hundred of Cawrs. The living is a dis. vicarage in the diocese of St. Asaph; valued in K. B. 13l. 5s. 2½d.; patron, the Bishop. The rectorial tithes, with those of Bultington, Guilsfield, and Meiford, belonged originally to the abbey of Ystrad-Marshell, in this parish, and were granted by Cardinal Wolsey to the dean and canons of Christ College, Oxford. The parish is all enclosed, and separated into three sections, for the easier collection of rates; they are called Upper, Middle, and Lower, and comprise the townships of Gynngrogfawr, Llannerch-huddol, Tref-nant-fechan, and Welshtown, in the lower division; the whole town of Welshpool in the middle division; and Dyserth, Strydan-fechan, Tralwn-gollen, Tyddyn-prydd, and Cyfronydd, in the upper division. The market is well supplied with grain, and extensive sales are effected here weekly. The chief trade, however, consists in the sale of flannels, for which this is the best market in North Wales. Every second week a flannel market is held, and the annual value of webs sold here is estimated at 200,000l. Besides the proximity of the river, which is navigable here during several months in the year, the trade and general prosperity of the vicinity have been much improved by the easy mode of transport afforded by the Montgomeryshire Canal, which passes through the town, and opens a communication with Chester and Liverpool. Two additional canals are in actual progress, the effect of which will be to establish a ready intercourse also with London and Birmingham. The free-school enjoys the benefit of a small endowment. A second school is conducted here on Dr. Bell's system, and there is a Sunday-school also held in the parish church. Besides other benevolent and charitable institutions, this town possesses a dispensary for the gratuitous distribution of medicines to the labouring poor. The surrounding county is remarkably fertile

and disposed into agreeable undulations; the summit of each eminence is clothed with wood, and the base in general spread with the greenest pastures. But the pride of Welshpool is the ancient palace of Castell Côch. It is built of red sandstone, occupies the summit of an eminence, commanding a view over the town, and the rich vale of the Severn; and the range of the Freiddyn Hills terminates the panorama, on the loftiest of which stands Rodney's column. The style of the building is formal and quaint. Here are inner and outer courts, and other appendages of baronial greatness. Hanging gardens, the taste and fashion of a different age and climate, adorn the southern front, approached by successive flights of steps, cut in the solid rock, the latter protected by heavy-ornamented balusters. The park is spacious and beautiful, affording many exquisite passages of forest and general sylvan scenery; the little dark pool, whence the hundred and the town are supposed to borrow their appellations, is situated within the demesne, at a short distance from the private gate, leading into the high street. Castell Côch was the chief residence of the Princess of Powys, and passed by the marriage of Hawys-Gadarn, the last Welsh heiress of the line to the Charltons of Apley; it was again transferred by marriage to the family of Grey, who sold it to the Herberts, now Earls of Powys, and proprietors of vast possessions in this county. On the summit of the Freyddyn Hills, in this parish, is the ancient encampment of Caractacus, where the last struggle for British liberty was maintained awhile, and then lost for ever by the surrender of that brave prince. The town itself is an early Saxon settlement, as appears from the old charters and corporate records. The learned Doctor Morgan, afterwards Bishop of St. Asaph, and translator of the Welsh Bible, was once the vicar of this parish.

#### WELTON, co. Lincoln.

P. T. Lincoln (132) 6 m. N b E. Pop. 484.

A parish in the east division of the wapentake of Lawres, parts of Lindsey; living, a dis. vicarage, exempt from visitation, and in the diocese of Lincoln; valued in K. B. 7l. 6s. 8d.; church ded. to St. Mary; patrons, the five Prebendaries of Welton, in Lincoln cathedral. Here is also a place of worship for Wesleyan Methodists.

#### WELTON, co. Northampton.

P. T. Daventry (72) 3 m. NNE. Pop. 567.

A parish in the hundred of Fawsley; living, a dis. vicarage in the archdeaconry of Northampton and diocese of Peterborough; valued in K. B. 7l.; ann. val. 130l. 6s. 8d.; church ded. to St. Andrew; patron, the Lord Chancellor. The poor children are instructed for 8l. a-year; and a Sunday-school is supported with 7l. 10s. per annum, paid from the receipts of the charity lands. The Grand Junction and Union Canals meet at the south-eastern extremity of the parish, and the latter is previously crossed by Wat-



ling Street, which skirts the eastern boundary.

**WELTON**, co. Northumberland.

P. T. Hexham (278) 9 m. ENE. Pop. 67.

A township in the parish of Ovingham and east division of Tindale ward. It stands on the line of Adrian's vallum, and was the royal villa of King Oswy, and the place where Penda and Segbert were baptized by Finan, Bishop of Lindisfarn.

**WELTON**, E. R. co. York.

P. T. South Cave (192) 4 m. SE.  
Pop. of Pa. 653. Of To. 576.

A parish and township in the wapentake of Howdenshire; living, a vicarage in the archdeaconry of the East Riding and diocese of York; valued in K. B. 25*l.*; patron, the King. The church, which is dedicated to St. Helen, is an ancient structure, said to have been erected by William Rufus; it has a tower in the centre, and contains an effigy of a Knight Templar. Here are a place of worship for Wesleyan Methodists, and a national school.

**WELTON-IN-THE-MARSH**, co. Lincoln.

P. T. Spilsby (132) 5 m. ENE.  
Pop. with Boothby 355.

A parish in the Wold division of the wapentake of Candleshoe, parts of Lindsey; living, a dis. rectory in the archdeaconry and diocese of Lincoln; valued in K. B. 14*l.* 8*s.* 9*d.*; ann. val. P. R. 70*l.*; church ded. to St. Andrew; patron (1829) — Massingbard, Esq.

**WELTON-ON-THE-WOLDS**, co. Lincoln.

P. T. Louth (149) 4 m. W. Pop. 114.

A parish in the Wold division of the hundred of Louth Eske, parts of Lindsey; living, a rectory in the archdeaconry and diocese of Lincoln; valued in K. B. 11*l.* 12*s.* 1*d.*; ann. val. P. R. 110*l.*; church ded. to St. Martin; patron, the Lord Chancellor.

**WELWICK**, E. R. co. York.

P. T. Patrington (192) 2 m. SE. Pop. 410.

A parish in the south division of the wapentake of Holderness; living, a dis. vicarage in the archdeaconry of the East Riding and diocese of York; valued in K. B. 6*l.* 13*s.* 4*d.*; ann. val. P. R. 80*l.*; patron, the Lord Chancellor. The church, which is dedicated to St. Mary, contains a very ancient and once-splendid monument, said to have been removed from Burstall Abbey. Here are also places of worship for the Society of Friends and Wesleyan Methodists.

**WELWYN**, co. Hertford.

P. T. Hertford (21) 8 m. WNW. Pop. 1287.

A parish in the hundred of Broadwater, situated on the small river Mimran, and on the high road from London to York; it consists of one principal street, with a smaller leading to Stevenage, and contains several handsome residences and an assembly-room. In Mill Lane is a fine chalybeate spring, formerly in considerable repute. The living is a rectory in the archdeaconry of Huntingdon and diocese

of Lincoln; valued in K. B. 21*l.*; patron, All Souls College, Oxford. The church is dedicated to St. Mary. Over the altar is a piece of embroidery with a suitable inscription, by Lady Betty Young, wife of Dr. Edward Young, author of the "Night Thoughts," who was many years rector of this parish; he died on Good Friday, 1765, and was buried by the side of his lady under the communion-table. There is also a monument to his memory. Here are also places of worship for the followers of Lady Huntingdon and Wesleyan Methodists. Dr. Young founded and endowed a school for sixteen poor boys, who are clothed and instructed in reading, writing, and arithmetic, and in the duties of the Christian religion, according to the principles of the established church. A national school, in which about fifty boys are educated, is supported by contributions.

**WEM**, co. Salop.

London 163 m. NW. Pop. of Pa. 73603. Of To. 1555. M. D. Thurs. Fairs, March 4 and May 6 and 20, for horned cattle, horses, sheep, linen, and flax seeds; June 29; Sept. 30 and Nov. 22, for horned cattle, horses, linen-cloth, pigs, and swine.

A market-town, parish, and township, in Whitchurch division of the hundred of Bradford, North. It is pleasantly situated on the north bank of the river Roden, and consists principally of one spacious street, called High Street, with several smaller streets and lanes, branching off in different directions. In 1677 the town suffered severely from a dreadful fire, which consumed the church and market-house, and destroyed property of the value of upwards of 23,000*l.* The inhabitants are chiefly employed in the tanning and malting trade, which is carried on to a very considerable extent. The market-house is a neat brick building, with stone quoins, having a room above in which the courts leet are held. Wem appears to have been incorporated, though at what period is not known; but, from a copy of court-roll, it must have been prior to the reign of Edward VI. The principal officers are two bailiffs chosen annually at the court-leet, held after Michaelmas, one by the lords steward, and the other by the borough jury. Their authority is, however, very limited; and they do not possess magisterial powers. The living is a rectory in the archdeaconry of Salop and diocese of Lichfield and Coventry; valued in K. B. 26*l.* 4*s.* 4½*d.*; patron (1829) the Marquis of Cleveland. The church, which is dedicated to St. Peter and St. Paul, is a spacious and handsome structure, with a lofty tower, and a fine chancel; it appears to have been built at an early period, but the subsequent alterations and repairs it has undergone have left little of the original style. An elevated spot at the north-west corner of the churchyard, now converted into gardens, is supposed to have been the site of the ancient castle. Here are also places of worship for Baptists



and Presbyterians. The free grammar-school was founded and endowed in 1659, by Thomas Adams, Esq., who was born here in 1586; he became Lord Mayor of London, in 1645, and was created a baronet in 1660. This school enjoys the benefit of two exhibitions, founded by Mr. Careswell. It has been conjectured by Horsley that Wem occupies the site of the ancient Rutunium, but there is no authentic account of it prior to the Conquest, at which period William Pandulf, who held twenty-eight manors of Earl Roger de Montgomery, made it the head of a barony, and fixed his residence here; and on the forfeiture of the estates of Robert de Belesme, son of Earl Roger, for rebellion in the reign of Henry I., Pandulf held it immediately of the crown, and thence became a baron of the realm. After continuing for several generations in this family, and passing through the hands of other proprietors, the barony was, in 1665, purchased by Daniel Wycherley, father of the poet, and by him sold to the unprincipled Judge Jefferies, who was created Baron of Wem in 1685, being the first who enjoyed that dignity by patent, but at the death of his son the title became extinct. Wem was the first town in this county which declared for the parliament in 1643; in the same year a party of the king's troops, under Lord Capel, attempted to capture it by storm, but were repulsed by the small garrison, aided, it is said, by the active exertions of the women. Mr. John Ireland, author of "Hogarth Illustrated," was born in this parish.

WEMBDON, co. Somersct.

P. T. Bridgewater (139) 1½ m. NW.  
Pop. 293.

A parish in the hundred of North Pether-ton, situated near the navigable river Parret; living, a dis. vicarage in the archdeaconry of Taunton and diocese of Bath and Wells: valued in K. B. 9*l.* 16*s.* 10*d.*; church ded. to St. George; patron (1829) C. K. Tynte, Esq.

WEMBURY, co. Devon.

P. T. Earl's Plympton (212) 5 m. S<sup>th</sup> W.  
Pop. 561.

A parish in the hundred of Plympton, bounded on the west and south by the English Channel, and on the east by the river Yealm. The living is a curacy in the archdeaconry of Totness and diocese of Exeter; certified value 28*l.* 13*s.* 4*d.*; ann. val. P. R. 29*l.* 9*s.* 4*d.*; church ded. to St. Werburgh; patrons, the Dean and Canons of Windsor. An almshouse for ten poor persons, was founded and endowed in 1625, by Sir Warwick Hele.

WEMBWORTH, co. Devon.

P. T. Chumleigh (194) 4 m. SSW. Pop. 349.

A parish in the hundred of North Tawton; living, a rectory in the archdeaconry of Barnstaple and diocese of Exeter; valued in K. B. 11*l.* 13*s.* 4*d.*; church ded. to St. Michael; patron (1829) the Rev. J. T. Johnson.

WEMYSS, shire of Fife, S.

P. T. Dysart (14) 13 m. NE. Pop. 4157.  
Fair, 2d Wed. in Sept.

A parish in the district of Kirkaldy, six miles in length, one and a-half in breadth, and containing the seaport town of West Wemyss, with the villages of East Wemyss, Birckhaven, East Coaltown, West Coaltown, Kirkland, and Methil. The surface rises abruptly from the shore towards the north, and becomes almost level to the centre, where it again rises into what may be termed table land. It affords a diversity of soil which in general is arable and well-cultivated, though an extensive portion of it is covered with plantations. Coal of excellent quality is wrought to a great extent and shipped at West Wemyss, where there are several salt-pans; limestone also abounds, and the rocks on the coast are chiefly composed of freestone, which in many places exhibit deep caves, whence the parish seems to have derived its name, Weems, or Wemyss, signifying in Gaelic, Rocky Caverns; of these the glass cave, near West Wemyss, and another at East Wemyss, are the most noted. The living is in the presbytery of Kirkaldy and synod of Fife; patrons, the Town Council of Edinburgh. The church was rebuilt about twenty years ago. On the summit of a lofty promontory jutting into the sea is the ancient castle of West Wemyss, celebrated as the scene of the first interview between the unfortunate Mary and Lord Darnley; it has been much modernized and is still the residence of the family of Wemyss, which is lineally descended from the old Earls of Fife. At East Wemyss are two towers and other remains of Macduff's castle, so termed from its founder, in 1057, who was created Earl of Fife by Malcolm Canmore. Wemyss gives the title of Earl to the family of Charteris.

WEMYSS, EAST, shire of Fife, S.

P. T. Dysart (14) 13 m. NE. Pop. 648.

A village in the parish of Wemyss and district of Kirkaldy, situated on the northern coast of the Firth of Forth, but possessing no harbour except for boats employed in the fisheries. Here are a considerable manufacture of linen and a large brewery.

WEMYSS, WEST, shire of Fife, S.

P. T. Dysart (14) 2 m. ENE. Pop. 592.

A burgh of barony and seaport in the parish of Wemyss and district of Kirkaldy, occupying a pleasant site on the north side of the Firth of Forth. It has a good harbour convenient for the exportation of coal which abounds in the neighbourhood, and is shipped in immense quantities in vessels belonging to the port. The manufacture of salt also is carried on to some extent, and vitriol works have been established; but of late years the trade of the place has greatly decayed from the decrease in ship-building, which once formed the principal business of the inhabitants. It is governed by two baillies, a treasurer, and council, under the



superiority of the family of Wemyss, of Wemyss castle. See *Wemyss*.

**WENDENS AMBO**, co. Essex.

P. T. Saffron Walden (42) 2 m. SW b W. Pop. 336.

A parish in the hundred of Uttlesford; living, a dis. vicarage and rectory united in the archdeaconry of Colchester and diocese of London; valued in K. B. 17*l.*; ann. val. P. R. 75*l.*; church ded. to St. Mary; patron (1829) the Marquis of Bristol.

**WENDLEBURY**, co. Oxford.

P. T. Bicester (54) 3 m. SW. Pop. 200.

A parish in the hundred of Ploughley; living, a rectory in the archdeaconry and diocese of Oxford; valued in K. B. 11*l.* 9*s.* 4½*d.*; church ded. to St. Giles; patron, Christ Church, Oxford.

**WENDLING**, co. Norfolk.

P. T. East Dereham (100) 4 m. W. Pop. 351.

A parish in the hundred of Launditch; living, a rectory in the archdeaconry of Norwich, not in charge; ann. val. P. R. 36*l.*; church ded. to St. Peter and St. Paul; patron (1829) T. W. Coke, Esq. An abbey of Premonstratensian canons, in honour of the blessed Virgin Mary, was founded here before 1267, by William de Wendling: part of the church was recently standing, but has been removed for the purpose of repairing the roads.

**WENDON, LOFTS**, co. Essex.

P. T. Saffron Walden (42) 5 m. W b N. Pop. 67.

A parish in the hundred of Uttlesford; living, a dis. rectory with that of Elmton in the archdeaconry of Colchester and diocese of London; valued in K. B. 9*l.* 10*s.* 10*d.*; church ded. to St. Dunstan; patronage with Elmton rectory.

**WENDOVER**, co. Buckingham. ¶

London 35 m. NW b W. Pop. 1602. M. D. Mond. Fair. May 13 and Oct. 2, for cattle. Memb. of Pt. 2.

A borough, market-town, and parish in the hundred of Aylesbury. It is situated at the foot of the Chiltern hills, near the entrance to the vale of Aylesbury. A branch of the Grand Junction Canal has been brought to the town, and is supplied with water by means of a large reservoir, which covers about seventy acres. The inhabitants derive their chief support from lace-making. The manor was given by Henry II. to Farnus de Boulogne, and it was subsequently in the possession of the Fiennes; Sir John Molins; Alice Perrers, a favourite of Edward III.; Thomas Holland, Earl of Kent; Edward, Duke of York, in 1388, (between which period and 1564 it was held either by the queen or some branch of the royal family); and Sir Francis Knollys and Catherine his wife; in 1660 it was purchased by the Hampden family, and continued in their possession until the decease of the late lord. Wendover, which is a borough by prescription, returned members to Parliament from the 28th of Edward I. to the

2d of Edward II., and, after a discontinuance of more than 300 years, the privilege was recovered through the exertions of Mr. Hakeville, a barrister, who, on examining the ancient parliamentary writs in the tower in the 21st of James I., discovered that Amersham, Wendover, and Great Marlow, had all sent representatives. The right of election is vested in housekeepers not receiving alms; the number of voters is about 130, and the constables, chosen at the court-leet of the manor, are the returning officers; the influence of Lord Carrington is predominant. The celebrated patriot Hampden represented this borough in five successive parliaments. Petty sessions are held once a fortnight, and courts leet and baron occasionally. The living is a dis. vicarage in the archdeaconry of Buckingham and diocese of Lincoln; valued in K. B. 12*l.* 16*s.* 1*d.*; church ded. to St. Mary; patron, the Lord Chancellor. Here are places of worship for Baptists and Independents, an endowed school for the instruction of twenty poor children, and a national school supported by subscription. This town gave birth to Roger de Wendover, historiographer to Henry II.; and Richard, Bishop of Worcester, in the reign of Henry III.

**WENDRON, ST.**, co. Cornwall.

P. T. Helstone (272) 3 m. NE b N. Pop. with the borough of Helstone 6864.

A parish in the west division of the hundred of Kerrier; living, a vicarage with the curacy of Helstone, in the archdeaconry of Cornwall and diocese of Exeter; valued in K. B. 26*l.* 19*s.* 4½*d.*; church ded. to St. Wendron; patron, Queen's College, Oxford. Here are an endowed school and two Sunday-schools.

**WENDY**, co. Cambridge.

P. T. Royston (37) 6½ m. NW. Pop. 134.

A parish in the hundred of Armingford; living, a dis. vicarage in the archdeaconry and diocese of Ely; valued in K. B. 5*l.* 10*s.* 10½*d.*; ann. val. P. R. 42*l.*; patron (1829) Lord Sondes.

**WENFOE**, co. Glamorgan, S. W.

P. T. Cardiff (160) 5 m. SW. Pop. 446.

A village and parish in the hundred of Dinas Powys; living, a rectory in the diocese of Llandaff; valued in K. B. 13*l.* 7*s.* 1*d.*; and, by estimation, 350*l.* annually; patron, — Jenner, Esq. Area of parish, 2000 acres of land. Here is the castellated mansion of the patron of the benefice.

**WENHAM GREAT**, or **BURNT**, co. Suffolk.

P. T. Hadleigh (64) 4½ m. SE b S. Pop. 205.

A parish in the hundred of Sampford; living, a dis. rectory in the archdeaconry of Suffolk and diocese of Norwich; valued in K. B. 8*l.* 13*s.* 4*d.*; church ded. to St. John; patron (1829) the Rev. George H. Deane.

**WENHAM, LITTLE**, co. Suffolk.

P. T. Hadleigh (64) 4 m. SE b S. Pop. 90.



A parish in the hundred of Sampford; living, a dis. rectory, with that of Capel St. Mary, in the archdeaconry of Suffolk and diocese of Norwich; valued in K. B. at 5*l.* 8*s.* 11*d.*; patronage with Capel St. Mary rectory. Here are the remains of an ancient castle, which has been converted into a granary.

**WENHASTON**, co. Suffolk.

P. T. Halesworth (100) 3 m. ESE. Pop. 837.

A parish in the hundred of Blything; living, a dis. vicarage in the archdeaconry of Suffolk and diocese of Norwich; valued in K. B. 6*l.* 0*s.* 10*d.*; ann. val. P. R. 107*l.* 10*s.* 2*d.*; church ded. to St. Peter; patron, the Lord Chancellor.

**WENLOCK, LITTLE**, co. Salop.

P. T. Much Wenlock (148) 5 m. NNE. Pop. 965.

A parish in the liberties of the borough and hundred of Wenlock, containing coal and iron mines, and extensive quarries of limestone; living, a rectory in the archdeaconry of Salop and diocese of Hereford; valued in K. B. 11*l.* 13*s.* 4*d.*; church ded. to St. Lawrence; patron (1829) Lord Forester.

**WENLOCK, MUCH**, co. Salop.

London 148 m. NW. Pop. 2200. M. D. Mon. Fairs, March 12; May 12, for cattle, horses, and sheep; July 5, for sheep; Oct. 17 and Dec. 4, for horned cattle, horses, sheep, pigs, and swine. Memb. of Pt. 2.

A borough, market-town, and parish, in the hundred of Wenlock, but having separate jurisdiction. It is pleasantly situated in a valley, and consists principally of two streets; the houses, chiefly of brick, are in general well built, several being modern and handsome residences: the guildhall is an ancient building of timber-frame work, supported by piazzas. In the reign of Richard II. this place was famous for its copper-mines and limestone quarries; the former are not now worked, but the latter are still extensive. The elective franchise was granted in 1478, by Edward IV., when it returned one member; at present it sends two. The right of election is vested in the free burgesses, whose number is from 5 to 600; the bailiff is the returning officer, and the influence of Lord Forester and Sir W. W. Wynn is predominant. This borough was the first that possessed the right of parliamentary representation by virtue of a charter from the crown. The freedom is obtained by birth after the father has been sworn, and is also conferred upon residents, by election from a common hall. The corporation, which is very ancient, consists of a bailiff, recorder, and bailiff peers, with a coroner, treasurer, town-clerk, serjeant-at-mace, and other officers; the bailiff, recorder, and two of the peers, are justices of the peace, and, with the exception of the coroner, who holds office for life, are elected annually on Michaelmas-day, by a jury of burgesses. They are empowered to hold a court of common pleas every Tuesday fortnight; a court of assize for trying criminal

with the power of life and death, now partly discontinued; a court of record, for the recovery of debts to any amount; and a court of requests, for the recovery of debts under forty shillings: manorial courts are held at Easter and Michaelmas, at the latter of which constables are appointed. Wenlock gives name to a deanery; the living is a dis. vicarage, with the curacies of Burton and Benthall, in the archdeaconry of Salop and diocese of Hereford; valued in K. B. 12*l.* 9*s.* 7*d.*; patron (1829) Sir W. W. Wynn, Bart. The church, which is dedicated to the Holy Trinity, is a venerable structure, with a square tower at the west end, surmounted by a spire: it partakes in a very remote degree of the style of the abbey, being partly of the Norman, and partly of the decorated English style: the interior consists of a chancel, nave, and aisles, separated by cloistered piers and obtusely pointed arches. A small theological library, left by one of the vicars for the use of the clergy, has, within the last forty years, been extended by subscription into a circulating library, for the use of the inhabitants. Here are also a place of worship for Wesleyan Methodists, almshouses for four poor widows, and a freeschool, partly endowed, and further supported by subscription; twelve boys are educated on the foundation. Wenlock is of considerable antiquity; its Welsh name was Llan Meilien, or St. Milburgh's Church; and in the Monasticon it is denominated Winnica, or the windy place. Its early importance was derived from the establishment of a convent, about 680, by Milburga, daughter of King Merwald, and niece of Wolphere, King of Mercia, who presided as abbess, and at her death was interred here. Having been destroyed by the Danes, it was restored by Leofric, Earl of Mercia, in the time of Edward the Confessor, after which it fell into decay. It was rebuilt, or repaired, by Roger de Montgomery, soon after the conquest, who largely endowed it, converted it into a priory for Cluniac monks, and dedicated it to St. Milburga. The ruins, which are situated on the south side of the town, are extensive, and present every variety of the most finished specimens of the latest Norman, and the early and decorated styles of English architecture. Of the church, the south transept is in the most perfect state; the end and side walls, including the triforium and clerestory windows, are standing, and exhibit the purest specimens of elegant design and elaborate execution; one wall of the north transept also is remaining, in which is a continuation of the same details; the bases of the four massy piers that supported the tower, and of those which separated the aisles from the nave and choir, are still uncovered by turf, and mark out the ground-plan of a cathedral, which, for its magnificence and elegant decoration, scarcely had its equal in the kingdom. Three beautiful Norman arches, highly ornamented, form an entrance to the chapter-house, the walls of



which are embellished with successive series of intersecting arches, with clustered columns of exquisite design. Two of the cloisters also remain in a very perfect state; the one of the lighter decorated style, with a lofty ceiling, richly groined, and ornamented with slender shafts, terminating in corbels on the walls; the other of the more massive, but finished Norman style, with low clustered pillars, ranged upon circular plinths.

#### WENNE, ST., co. Cornwall.

P. T. St. Columb Major (246) 4 m. NE b E.  
Pop. 589.

A parish in the hundred of Pyder; living, a vicarage in the archdeaconry of Cornwall and diocese of Exeter; valued in K. B. 16*l.* 6*s.* 8*d.*; patron (1829) P. Rashleigh, Esq.

#### WENNINGTON, co. Essex.

P. T. Purfleet (18) 2 m. N b W. Pop. 128.

A parish in the hundred of Chafford, in which are extensive marshes, reaching to the river Thames; living, a rectory in the archdeaconry of Essex and diocese of London; valued in K. B. 8*l.*; church ded. to St. Peter; patron, the Bishop of London.

#### WENNINGTON, co. Pal. of Lancaster.

P. T. Kirkby Lonsdale (253) 5½ m. S b E.  
Pop. 160.

A township in the parish of Melling and hundred of Lonsdale, south of the sands.

#### WENSLEY, N. R. co. York.

P. T. Middleham (232) 3 m. NW b W.  
Pop. of Pa. 2182. Of To. 317.

A parish and township in the wapentake of Hang West, pleasantly situated on a gentle eminence near the bank of the river Ure, over which is an ancient bridge, erected about the commencement of the fourteenth century, and widened and repaired a few years since. The living is a rectory in the archdeaconry of Richmond and diocese of Chester; valued in K. B. 49*l.* 9*s.* 9½*d.*; church ded. to the Holy Trinity; patron (1829) Lord Bolton. Near this place are the ruins of Bolton Castle, built by Lord Chancellor Scroop, in the reign of Richard II.

#### WENTLOOG, co. Monmouth.

Pop. 16,191.

A hundred comprising the western extremity of the county, bounded by Brecknockshire and Glamorganshire, and through which run the rivers Screy and Ebwy and the Monmouthshire Canal; it contains seventeen parishes, including the borough of Newport.

#### WENTNOR, co. Salop.

P. T. Bishop's Castle (159) 5 m. NE b E.  
Pop. 583.

A parish in the hundred of Purslow; living, a rectory in the archdeaconry of Salop and diocese of Hereford; valued in K. B. at 7*l.* 2*s.* 11*d.*; church ded. to St. Michael; patron, Christ Church, Oxford.

#### WENTWORTH, co. Cambridge.

P. T. Ely (67) 4 m. SW b W. Pop. 139.

A parish in the south part of the hundred of Witchford, Isle of Ely; living, a rectory, exempt from visitation, and in the diocese of Ely; valued in K. B. 10*l.*; patrons, the Dean and Chapter of Ely.

#### WENTWORTH, W. R. co. York.

P. T. Rotherham (160) 5½ m. NW b N.  
Pop. 1269.

A township and chapelry in the parish of Wath-upon-Dearn, and upper division of the wapentake of Strafforth and Tickhill; living, a curacy in the archdeaconry and diocese of York; certified value 27*l.* 10*s.* 5*d.*; ann. val. P. R. 120*l.*; chapel ded. to the Holy Trinity; patron (1829) Earl Fitzwilliam. Here is an endowed school for teaching and clothing fifty poor children. Wentworth House is a superb mansion, erected about the year 1750, by the first Marquis of Rockingham; it consists of a centre and two wings, presenting a front 600 feet in length; the noble portico is supported by six Corinthian columns; it contains an excellent collection of paintings by the best ancient masters, and some valuable antique marbles.

#### WEOBLEY, co. Hereford.

London 147 m. NW b W. Pop. 739. M. D. Thurs. Fairs, Holy Thurs., for horned cattle and horses; three weeks after Holy Thurs., for ditto and coarse linen-cloth, Memb. of Pt. 2.

A borough, market-town, and parish, in the hundred of Stretford. It is a place of considerable antiquity, situated on the high road from Hereford to Knighton; it consists of one principal street, and many of the houses are well-built modern structures, the town having been partly destroyed by fire. This borough first sent members to Parliament in the 23d of Edward I.; the right of election is vested in the owners of the ancient burgage-houses, resident at the time of election, or in the inhabitants of such houses who have been resident forty days; the number of voters is about ninety-three, and the influence of the Marquis of Bath is predominant. The town is governed by two constables, who are the returning officers. Petty sessions for the hundred are holden here; and a manorial court, for the recovery of debts under 40*s.*, is held annually in October. The living is a dis. vicarage in the archdeaconry and diocese of Hereford; valued in K. B. 9*l.* 1*s.*; church ded. to St. Peter and St. Paul; patron, the Bishop of Hereford. The free grammar-school was founded and endowed by William Crother, in 1655, for the education of children born in the parishes of Weobley, Wormesley, and in the township of Wootton, in the parish of King's Pion. A national school, for children of both sexes, is supported by subscription. On the south side of the town are the remains of an ancient castle, which was taken from the Empress Maud, by King Stephen.

**WEONARD'S, ST., co. Hereford.**

P. T. Ross (120)  $7\frac{1}{2}$  m. W b N. Pop. 642.

A parish in the lower division of the hundred of Wormelaw; living, a curacy subordinate to the vicarage of Lugwardine, in the archdeaconry and diocese of Hereford; certified value 20*l.*; patronage with Lugwardine vicarage. Here is a place of worship for Wesleyan Methodists.

**WEREHAM, co. Norfolk.**

P. T. Stoke Ferry (88) 2 m. NW. Pop. 516.

A parish in the hundred of Clackclose; living, a curacy with that of Wretton, in the archdeaconry of Norfolk and diocese of Norwich; certified value 10*l.* 2*s.* 6*d.*; ann. val. P. R. 147*l.* 6*s.* 5*d.*; church ded. to St. Margaret; patron (1829) Edward R. Pratt, Esq. Here was formerly a Benedictine priory, founded by the Earl of Clare, in the beginning of the reign of John.

**WERNITH, co. Pal. of Chester.**

P. T. Stockport (176) 4 m. ENE. Pop. 1804. Fairs, April 28 and Nov. 20, for cattle.

A township in the parish of Stockport and hundred of Macclesfield. The most considerable part of this township is called Gee Cross, from a cross erected by the family of Gee; it consists of a spacious street, half a mile in length, on the high road from Stockton to Mottram, in Longdendale, and is crossed by the Peak Forest Canal. The inhabitants are chiefly employed in the manufacture of hats and cotton goods. A court-baron is held annually. Here is a place of worship for Unitarians, with a Sunday-school attached. The hill, called Wernith Lee, which commands most extensive and varied prospects, is enclosed and cultivated to its summit.

**WERRINGTON, co. Devon.**

P. T. Launceston (214) 2 m. N b W. Pop. 635.

A parish in the hundred of Black Torrington; living, a curacy in the archdeaconry of Cornwall and diocese of Exeter, not in charge; church ded. to St. Martin and St. Giles; patron (1829) the Earl of Buckinghamshire.

**WERRINGTON, co. Northampton.**

P. T. Peterborough (81)  $3\frac{1}{2}$  m. NNW. Pop. 472.

A chapelry in the parish of Paston and liberty of Peterborough; living, a curacy subordinate to the rectory of Paston, in the archdeaconry of Northampton and diocese of Peterborough, not in charge; chapel ded. to St. Mary and St. John the Baptist; patronage with Paston rectory.

**WERVIN, co. Pal. of Chester.**

P. T. Chester (183)  $4\frac{1}{2}$  m. N b E. Pop. 67.

A township in the parish of St. Oswald and hundred of Broxton, bounded on the west by the Ellesmere or Wirrall Canal.

**WESHAM, co. Pal. of Lancaster.**

P. T. Kirkham (225) 1 m. N. Pop. with Medlar.

A township in the parish of Kirkham and hundred of Amounderness.

**WESSINGTON, co. Derby.**

P. T. Alfreton (139)  $3\frac{1}{2}$  m. NW b W. Pop. 488.

A township in the parish of Crich and hundred of Scarsdale.

**WESSINGTON, co. Gloucester.**

P. T. Chipping Campden (90) 1 m. S. Pop. with Combe 128.

A hamlet in the parish of Chipping Campden and upper division of the hundred of Kiftsgate.

**WEST, co. Cornwall.**

Pop. 16,579.

A hundred, situated nearly in the centre of the county, containing nineteen parishes, including the boroughs of Liskeard and East and West Looe.

**WEST, co. Westmorland.**

Pop. 7316.

The central ward of the county, intersected by the river Lowther, and within which are the beautiful lakes of Ullswater, Hawswater, &c.; it contains ten parishes, twelve townships, and four chapelries.

**WEST ACRE, co. Norfolk.**

P. T. Swaffham (93) 5 m. NW b N. Pop. 362.

A parish in Lynn division of the hundred of Freebridge; living, a curacy in the archdeaconry and diocese of Norwich; certified value 16*l.*; ann. val. P. R. 20*l.*; church ded. to All Saints; patron (1829) P. Hamond, Esq. Here are some remains of a priory of black canons, founded in the reign of William Rufus.

**WESTANSWICK, co. Salop.**

P. T. Drayton-in-Hales (153) 6 m. SW b S. Pop. 188.

A township in the parish of Stoke-upon-Tern and Drayton division of the hundred of Bradforth, North.

**WESTBERE, co. Kent.**

P. T. Canterbury (55) 4 m. NE b E. Pop. 194.

A parish in the hundred of Blean-Gate, lathe of St. Augustin; living, a rectory in the archdeaconry and diocese of Canterbury; valued in K. B. 7*l.*; church ded. to All Saints; patron, the Lord Chancellor.

**WESTBOROUGH, co. Lincoln.**

P. T. Grantham (110) 7 m. NW b N. Pop. 227.

A parish in the wapentake of Loveden, parts of Kesteven; living, a rectory in two mediety in the archdeaconry and diocese of Lincoln; first mediety with Shefford; valued in K. B. 20*l.*; ann. val. P. R. 73*l.* 19*s.* 10*d.*; and the second, with the vicarage of Dry Doddington; valued in K. B. 6*l.* 13*s.* 4*d.*; church ded. to All Saints; patron (1829) Robert Hall, Esq.

**WESTBOURN AND SINGLETON, co. Sussex.**

Pop. 4928.

A hundred in the rape of Chichester, and



situated at the west end of the county, containing twelve parishes.

#### WESTBOURN, co. Sussex.

P. T. Chichester (55) 6 m. W b N. Pop. 1852.

A parish in the hundred of Westbourn and Singleton, rape of Chichester; livings, a rectory and a vicarage in the archdeaconry and diocese of Chichester; the former valued in K. B. 24l. 13s. 4d.; patron (1829) the Rev. L. Way; and the latter, valued in K. B. 10l. 10s. 5d.; patron, the Rector of Westbourn.

#### WESTBROOK, co. Berks.

P. T. Speenhamland (56) 3 m. NW b N. Pop. with Pa.

A tithing in the parish of Boxford and hundred of Kintbury Eagle.

#### WESTBURY, co. Buckingham.

P. T. Buckingham (55) 5 m. WNW. Pop. 345.

A parish in the hundred of Buckingham; living, a vicarage in the archdeaconry of Buckingham and diocese of Lincoln; valued in K. B. 9l. 17s. 1d.; ann. val. P. R. 121l. 6s.; church ded. to St. Augustin; patron (1829) Benjamin Price, Esq.

#### WESTBURY, co. Gloucester.

Pop. 5611.

A hundred situated on the northwest side of the county, bounded on the south-east by the river Severn; it contains six parishes.

#### WESTBURY, co. Salop.

P. T. Shrewsbury (153) 9 m. W b S. Pop. of Pa. 2153. Of To. 1305.

A parish and township in the hundred of Ford; living, a rectory in two portions, in the archdeaconry of Salop and diocese of Hereford; Westbury in dextra parte valued in K. B. 13l. 9s. 4½d.; Westbury in sinistra parte 11l. 12s. 8½d.; church ded. to St. Mary; patron, Smythe Owen, Esq. Here is an endowment of 30l. a-year for teaching and apprenticing twenty-four boys and girls. Petty sessions are held here during the winter months. In the neighbourhood is an extensive colliery.

#### WESTBURY, co. Somerset.

P. T. Wells (129) 4 m. NW b W. Pop. 622.

A parish in the hundred of Wells Forum, separated from Wedmore by the river Ax; living, a dis. vicarage with the curacy of Priddy, and a peculiar in the diocese of Bath and Wells; valued in K. B. 11l. 4s. 9½d. church ded. to St. Laurence; patron, the Bishop of Bath and Wells.

#### WESTBURY, co. Southampton.

P. T. Petersfield (54) 6 m. W. Pop. with Peake 50.

A tithing in the parish of East Meon and hundred of Meon Stoke, Portsdown division.

#### WESTBURY, co. Wilts.

Pop. 6816.

A hundred situated on the west side of the county, bounded by Somersetshire, con-

taining the parish and borough alone from from which it takes its name.

#### WESTBURY, co. Wilts.

London 99 m. W b S. Pop. of Pa. 7846. Of Bo. 2117. M. D. Tues. Fairs, 1st Frid. in Lent and Whit-Mond., for pedlery; Easter-Mond. and Sept. 24, for cattle, horses, and cheese. Memb. of Pt. 2.

A borough, market-town, and parish, in the hundred of the same name. The town, which is of considerable antiquity, is situated under Salisbury Plain, and consists of three principal streets, irregularly built, branching off towards Frome, Bradford, and East Lavington. The inhabitants are principally employed in the manufacture of broad cloth and kerseymere, there being in and near the town eight manufactories and several others within the parish; a considerable quantity of malt is made. The clothing trade was formerly carried on to a very great extent, one house alone employing a thousand persons. The charter of incorporation was granted by Henry IV.; the municipal body consists of a mayor, recorder, twelve aldermen, and burgesses, with other officers. Courts leet are held by the mayor in November, and by the steward of the lord of the manor in May. A court of requests for the recovery of debts not exceeding 5l. is held here and at Warminster alternately every Tuesday fortnight, the jurisdiction of which extends over the hundreds of Westbury, Warminster, and Heytesbury. Two high constables are appointed at the manorial court. This borough has sent members to Parliament regularly since the 27th of Henry VI.; the right of election is in the occupiers of burgage tenements, in fee or for lives, or ninety-nine years, determinable on lives, or by copy of court-roll, paying a burgage rent of fourpence, or twopence, yearly, being resident within the borough and not receiving alms; the number of voters is sixty-one; the mayor is the returning officer, and the influence of Sir Ralph Franco Lopes is predominant, at whose expense a handsome town-hall was erected in 1815. The living is a dis. vicarage with the curacies of Bratton and Dilton, and a peculiar of the Precentor of Salisbury cathedral, who is also the patron; valued in K. B. 44l. 16s. 0½d. The church, which is dedicated to All Saints, is a spacious and handsome structure, with a tower rising from the centre, supposed to have been erected about 900 years ago; in the interior are several handsome monuments. Here are two places of worship for Independents, three for Baptists, and one for Wesleyan Methodists. A national school, in which about forty boys are instructed, was endowed with 1000l., by John Matrauers, an opulent clothier of this town, and a member of the Society of Friends, who also left 1000l. for clothing twenty poor women at Christmas. Bryan Edwards, historian of the British colonies, in the West Indies; and Dr. Philip Withers, a writer of consi-

derable distinction in the last century, were natives of this town.

**WESTBURY-UPON-SEVERN**, co. Gloucester.

P. T. Newnham (120) 3 m. NE. Pop. 1889.

A parish in the hundred of Westbury, bounded on the east and south by the river Severn; living, a vicarage in the archdeaconry of Hereford and diocese of Gloucester; valued in K. B. 20*l.* 2*s.* 8½*d.*; church ded. to St. Peter and St. Paul; patron, the College of Vicars of Hereford cathedral. Here is also a place of worship for Wesleyan Methodists. A national school is supported by subscription aided by two small bequests.

**WESTBURY-UPON-TRIM**, co. Gloucester.

P. T. Bristol (111) 3½ m. NW. Pop. 3721.

A parish in the lower division of the hundred of Henbury; living, a curacy in the archdeaconry of Gloucester and diocese of Bristol; of the certified value of 13*l.* 16*s.*; church ded. to the Holy Trinity; patron (1829) S. Edwards, Esq. and the Rev. J. Baker, alternately. Here is a place of worship for Wesleyan Methodists. Some small remains of a monastery, which existed here early in the ninth century, and was refounded about the close of the eleventh, are still visible.

**WESTBY**, co. Pal. of Lancaster.

P. T. Kirkham (225) 3 m. W.  
Pop. with Plumpton's 771.

A township in the parish of Kirkham and hundred of Amounderness.

**WESTBY**, co. Lincoln.

P. T. Corby (105) 3 m. NW b W.  
Pop. with Pa.

A hamlet in the parish of Basingthorpe and wapentake of Beltisloc, parts of Kesteven.

**WEST-CLIFFE**, co. Kent.

P. T. Dover (71) 3 m. NE. Pop. 52.

A parish in the hundred of Bewsborough, lathe of St. Augustin; living, a dis. vicarage in the archdeaconry and diocese of Canterbury, of the certified value of 21*l.*; ann. val. P. R. 34*l.*; church ded. to St. Peter; patrons, the Dean and Chapter of Canterbury.

**WESTCOTE**, co. Warwick.

P. T. Kineton (155) 5 m. SE b E.  
Pop. with Pa.

A township in the parish of Tysoe and Kington division of the hundred of Kington.

**WESTCOTT**, co. Buckingham.

P. T. Aylesbury (38) 7 m. WNW. Pop. 261.

A hamlet in the parish of Waddesdon and hundred of Ashenden.

**WESTCOTT**, co. Gloucester.

P. T. Stow-on-the-Wold (86) 4 m. SE b S.  
Pop. 185.

A parish in the upper division of the hundred of Slaughter; living, a rectory in the archdeaconry and diocese of Gloucester; valued in K. B. 9*l.* 7*s.* 3½*d.*; church ded. to St. Mary; patron (1829) the Rev. T. P. Pantin.

**WEST-DERBY**, co. Pal. of Lancaster.

Pop. 230,728.

A hundred, comprising the south-western portion of, and is the largest in the county; it is bounded on the south by the river Mersey; and on the west by the Irish Sea; and contains fifteen parishes, sixty-eight townships, twenty-one chapelries, and two extraparochial districts, including the boroughs of Liverpool, Newton-in-Maskerfield, and Wigan, and towns of Ormskirk, Prescott, Walton-on-the-Hill, and Warrington.

**WEST-EASWRITH**, co. Sussex.

Pop. 7170.

A hundred in the rape of Arundel, and situated at the east end of the county, containing ten parishes.

**WESTEND**, co. Cumberland.

P. T. Carlisle (301) 5 m. W b N. Pop. 195.

A township in the parish of Burgh-upon-the-Sands, Cumberland ward.

**WESTEND**, co. Surrey.

P. T. Guildford (29) 3½ m. NNW.  
Pop. with Pa.

A tithing in the parish of Worplesdon and hundred of Woking.

**WESTENHANGER**, or **OSTENHANGER**, co. Kent.

P. T. Hythe (65) 3½ m. NW. Pop. with Pa.

A manor in the parish of Stanford (formerly a distinct parish) and hundred of Street, lathe of Shepway; living, a rectory in the archdeaconry and diocese of Canterbury; valued in K. B. 7*l.* 12*s.* 6*d.*; patron, the King.

**WESTERDALE**, N. R. co. York.

P. T. Gaisborough (215) 7½ m. SSE.  
Pop. 281.

A parish in the east division of the liberty of Langbaugh; living, a curacy subordinate to the rectory of Stokesley, in the archdeaconry of Cleveland and diocese of York, not in charge; patron, the Rector of Stokesley. Fifteen children are instructed by means of two small bequests.

**WESTERFIELD**, co. Suffolk.

P. T. Ipswich (69) 2½ m. N b E. Pop. 259.

A parish in the hundred of Bosmere and Claydon; living, a dis. rectory in the archdeaconry of Suffolk and diocese of Norwich; valued in K. B. 11*l.* 10*s.* 7½*d.*; church ded. to St. Mary Magdalen; patron, the Bishop of Ely. Here is a bequest, producing about 5*l.* a-year, for the support of a school.

**WESTERHAM**, co. Kent.

Pop. 3196.

A hundred situated at the north-western extremity of the county, bounded on the north by the river Thames and on the west by the county of Surrey; it contains two parishes.

**WESTERHAM**, co. Kent.

London 21 m. SE b S. Pop. 1742. M. D. Wed. Fairs, May 3, for cattle; and Sept. 19, for pedlery.

A market-town and parish in the hundred of Westerham, lathe of Sutton-at-Hone. It



is pleasantly situated on the declivity of an eminence, near the western border of the county; is of neat and clean appearance, and intersected by the river Darent, which rises in the neighbourhood; near the centre is a large obelisk, used as a market-house. This town is within the jurisdiction of a court of requests held for the hundred, for the recovery of debts under 5*l*. The living is a vicarage, with the curacy of Edenbridge, in the archdeaconry and diocese of Rochester; valued in K. B. 19*l*. 19*s*. 4½*d*.; patron (1829) the Rev. Richard Board. The church, which is dedicated to St. Mary, is a spacious, ancient, and venerable structure, containing a fine cenotaph to the memory of the celebrated General Wolfe, who was born in this town January 2, 1727, and died in America September 13, 1759. Dr. Benjamin Hoadley, Bishop of Winchester, was also a native of this town. Here are places of worship for the Society of Friends and Wesleyan Methodists. A national school, for children of both sexes, has been recently established, and is supported by subscription. Two remarkable phenomena, called land-slips, occurred here in 1596 and 1756; in the former, nine acres of ground continued in motion during eleven days, and in the latter two acres and a half, some parts sinking into pits, and others rising into hills.

**WESTERLEIGH**, co. Gloucester.

P. T. Chipping Sodbury (108) 3 m. SW b W.  
Pop. 1817.

A parish in the hundred of Puckle Church; living, a curacy, subordinate to the vicarage of Puckle church, in the archdeaconry and diocese of Gloucester, not in charge; patronage with Puckle church vicarage. The church, which is dedicated to St. James, is a handsome structure, with a lofty tower, and contains a stone pulpit. Here are two endowed schools, in which ten boys and ten girls are educated.

**WESTERTON**, co. Pal. of Durham.

P. T. Bishop Auckland (218) 3 m. E b N.  
Pop. 77.

A township in the parish of St. Andrew Auckland and south-east division of Darlington ward.

**WESTFIELD**, co. Norfolk.

P. T. East Dereham (100) 3 m. S. Pop. 165.

A parish in the hundred of Mitford; living, a dis. rectory, with that of Whinburgh, in the archdeaconry of Norfolk and diocese of Norwich; valued in K. B. 4*l*. 4*s*. 2*d*.; church ded. to St. Andrew; patron (1829) Lady Howard.

**WESTFIELD**, co. Sussex.

P. T. Battle (56) 4 m. E b S. Pop. 897.

A parish in the hundred of Baldstow, rape of Hastings, bounded on the north by Brede Channel; living, a vicarage in the archdeaconry of Lewes and diocese of Chichester; valued in K. B. 11*l*. 6*s*. 8*d*.; church ded. to St. John the Baptist; patron, the Bishop of Chichester.

**WESTGATE**, co. Kent.

Pop. 4198.

A hundred in the lathe of St. Augustin, situated at the eastern end of the county. It contains five parishes, and four extra-parochial districts.

**WESTGATE**, co. Northumberland.

P. T. Newcastle (274) adjacent. Pop. 1250.

A township in the parish of St. John and west division of Castle ward. It forms the north-western suburb of Newcastle, and several streets and rows of well-built houses have been lately erected, some of which are very elegant, and have gardens attached to them.

**WEST-GRINSTEAD**, co. Suffolk.

Pop. 3011.

A hundred in the rape of Bramber, situated near the centre of the county, containing four parishes.

**WESTHALL**, co. Suffolk.

P. T. Halesworth (100) 4 m. NE. Pop. 440.

A parish in the hundred of Blything; living, a dis. vicarage in the archdeaconry of Suffolk and diocese of Norwich; valued in K. B. 10*l*. 2*s*. 3½*d*.; church ded. to St. Andrew; patrons, the Dean and Chapter of Norwich. Poor children are taught by means of two small bequests.

**WESTHAM**, co. Sussex.

P. T. Haylsham (59) 5½ m. SE. Pop. 583.

A parish in the lowey and rape of Pevensey; living, a vicarage in the archdeaconry of Lewes and diocese of Chichester; valued in K. B. 21*l*. 10*s*. 10*d*.; church ded. to St. Mary; patron (1829) Lord G. Cavendish.

**WESTHORPE**, co. Suffolk.

P. T. Stow Market (69) 7 m. N. Pop. 234.

A parish in the hundred of Hartismere; living, a dis. rectory in the archdeaconry of Sudbury and diocese of Norwich; valued in K. B. 4*l*. 18*s*. 1½*d*.; church ded. to St. Margaret; patron (1829) the Rev. R. Hewitt, D. D.

**WESTLETON**, co. Suffolk.

P. T. Yoxford (91) 3 m. E. Pop. 788.

A parish in the hundred of Blything; living, a dis. vicarage in the archdeaconry of Suffolk and diocese of Norwich; valued in K. B. 8*l*.; church ded. to St. Peter; patrons (1829) D. Dayd and H. Jermyrn, Esqrs.

**WESTLEY**, or **WESTLEY WATERLESS**, co. Cambridge.

P. T. Newmarket (61) 5 m. SSW. Pop. 158.

A parish in the hundred of Radfield; living, a rectory in the archdeaconry and diocese of Ely; valued in K. B. 10*l*. 5*s*.; patrons (1829) the Heirs of Mrs. Dresser. The church, which is dedicated to St. Mary, has a circular tower.

**WESTLEY**, co. Salop.

P. T. Shrewsbury (153) 10½ m. WSW.  
Pop. with Westbury township.

A township in the parish of Westbury and hundred of Ford.

## WESTLEY, co. Suffolk.

P. T. Bury St. Edmund's (71) 2 m. W b N.  
Pop. 124.

A parish in the hundred of Thingoe; living, a rectory with that of Fornham All Saints, in the archdeaconry of Sudbury and diocese of Norwich; valued in K. B. 9l. 15s. 5d.; church ded. to St. Thomas-à-Becket; patronage with Fornham All Saints rectory.

## WEST-LINTON, or LEVINGTON, co. Cumberland.

P. T. Longtown (309) 4 m. SSE. Pop. 623.

A township in the parish of Kirk Linton, Eskdale ward.

## WESTMANCOTE, co. Worcester.

P. T. Tewkesbury (103) 5 m. NE.  
Pop. with Pa.

A hamlet in the parish of Breedon and middle division of the hundred of Oswaldslow. Here is a place of worship for Baptists.

## WESTMEATH, County of, Leinster, I.

N to S 34 m. E to W 42 m. No. of acres 371,979. Baronies 12. Borough 1. Market-towns 6. Parishes 67. Pop. 123,819. Memb. of Pt. 3. Dioceses of Meath and Ardagh; archdiocese of Armagh.

An inland county, and one of the twelve comprehended in the province of Leinster. It is bounded on the north by the county of Cavan; on the east, by Meath, *alias* East-Meath; on the west by Longford county, and an expansion of the river Shannon, called Lough Reagh; and on the south by the King's County. The surface is somewhat hilly, but by no means mountainous. It is interspersed with bog, and with numerous depositions of water; but contains a proportion of arable and pasture land, exceeding considerably the consumption of its population. The soil affords much variety, deep and cold in some places, light and gravelly in others. Limestone gravel, which can be had at a short depth from the surface, constitutes an excellent correction to the chilly character of the deep soils. Few counties are better watered. The noble river Shannon separates it from the province of Connaught; the river Inny forms the north-western boundary for a considerable length, passing through several lakes. The Dele crosses the eastern side, and the Brosna, issuing from Lough Hoyle, flows southward into the King's County; while a short and rapid stream runs westward into Lough Iron, which discharges its waters, by the Inny, into the river Shannon. To this catalogue must be appended the names of some of the lakes, the great ornament and pride of Westmeath: they are, Dereveragh, Lene, Iron, Lough Owel, the reservoir which supplies the Royal Canal, Lough Ennel, Lough Reagh, a great inland sea, adorned with wooded islands, and now navigated by steamers, besides several others of less note. Varieties of fish are taken, both in the lakes and rivers; salmon, pike, and trout, the last of an extraordinary size, chiefly taken in the lakes, and some of them said to possess an emetic quality. The baronies are

named Demifore, Moygeesh, Corkerry, Moy-ashell, Magheredernon, Delvin, Farbill, Rathconrath, Killkenny - West, Brawney, Clonlonan, Moyeashel, and Fertullagh. The towns of this county are neither large nor numerous, the principal are Athlone, an ancient fortress, and a borough; Clonmellon, Castletown, Delvin, Castle-Pollard, Kinne-gad Mullingar, the assizes town, famous also for its great cattle and wool fairs, and agreeably situated between Loughs Howel and Ennel; Killbeggan, Street, Rathowen, Ballymore, and Moyvore. The linen manufacture has permanently established itself amongst the peasantry. The cutting, sale, and transport of turf, the only fuel in the county, constitutes a second source of emolument. The woollen manufacture occupies a third portion; and the fourth, by far the greatest part of the population, are engaged in agricultural pursuits. Here is bred the active hunter and strong carriage-horse. Black-cattle are disposed of in vast numbers at the great fairs of Mullingar, a mart well known to the English dealer; and the transit of the Royal Canal through the centre of the county facilitates the carriage of grain and fuel to a brisk market in the city of Dublin. Two members are returned to Parliament for the county, and one for the borough of Athlone. The family of Nugent enjoy the dignity of Marquis of Westmeath.

## WEST-MEDINA, co. Southampton.

Pop. 13,123.

A liberty consisting of one-half of the Isle of Wight, western side, containing sixteen parishes, including the boroughs of Newport and Yarmouth.

## WESTMESTON, co. Sussex.

P. T. Lewes (50) 5 m. NW b W. Pop. 494.

A parish in the hundred of Street, rape of Lewes; living, a rectory with the curacy of East Chiltington, in the archdeaconry of Lewes and diocese of Chichester; valued in K. B. 22l. 4s. 2d.; church ded. to St. Martin; patron (1829) G. Courthorpe, jun. Esq. Poor children are taught by means of sundry bequests.

## WESTMORESTOWN, co. Dublin, Leinster, I.

P. T. Leixlip (10). Pop. with Leixlip.

A parish in the barony of Newcastle; living, a vicarage, forming part of the union of Leixlip, in the diocese of Dublin and Glendalough and archdiocese of Dublin.

## WEST-MILL, co. Hertford.

P. T. Buntingford (31) 1½ m. S b E. Pop. 415.

A parish in the hundred of Braughin; living, a rectory in the archdeaconry of Huntingdon and diocese of Lincoln; valued in K. B. 20l.; church ded. to St. Mary; patron (1829) the Earl of Hardwicke.

## WESTMINSTER, co. Gloucester.

Pop. 3540.

A hundred situated at the north-east side of the county, containing eleven parishes.







# WESTMORELAND.

ENGRAVED BY S. HALL.



REFERENCE TO THE WARDS.  
East Ward 1 | Kendal 3  
West Ward 2 | Lonsdale 4  
The Figures prefixed to the Towns  
denote the distance from London.



WESTMINSTER, co. Middlesex. See art. *London*.

WESTMORLAND, County of.

N to S about 32 m. E to W, greatest extent, 40 m. No. of statute acres 488,320. Pop. 51,359. Wards 4. Parishes 32. Borough 1. Market-towns 7. Memb. of Pt. 4. Northern Circuit. Dioceses of Carlisle and Chester. Province of York.

An inland county, being surrounded on every side by the land, except for a small space on the south, where its borders on Morecombe Bay. It is bounded on the north by Cumberland, on the east by Durham and Yorkshire, on the south by the latter county and Lancashire, and on the west by Lancashire and Cumberland: its boundaries are formed by rivers, lakes, and mountains, except on the south, where it is connected with Lancashire. It appears to have been anciently inhabited by the British tribes of the Voluntii and Siantunii. Under the dominion of the Romans this part of the country was included in the province of Maxima Cæsariensis. Through it passed a branch of the Watling Street, and within it were the Roman station called Vataris by Richard of Cirencester, and Verteræ in the Itinerary of Antoninus, supposed to be Brough; and that of Brovonacis or Brocavonacis (Kirkby Thur). The remains of supposed Roman camps may be traced at Castle-how, near Tebay, in the parish of Orton; at Castle-steads and Coney-beds near Natland, south of Kendal; at Maiden Castle, on Stainmore Forest, besides several others; and tessellated pavements, altars, urns, and coins have been found in various places. After the retreat of the Romans this county was included in the kingdom of Strathclyde, or Cumbria, and subsequently it formed a part of the Anglo-Saxon kingdom of Northumberland. At this period it appears to have received from the Angles the appellation of West-Moringaland, or the district of the Western moors, whence its present name. In the middle ages this county suffered severely from the inroads of the Scots, who burnt the town of Appleby in 1173, and again in 1388. In the war between Charles I. and the parliament, Appleby Castle was garrisoned for the king, by Anne Clifford, the spirited daughter of the last Earl of Cumberland, who held it till after the ruin of the royal cause. When the young Pretender invaded England, in 1745, a skirmish took place between the Highlanders and the English, as the former were retreating before the Duke of Cumberland; and some of their troops entered the town of Kendal, but were repulsed by the inhabitants. This county is of a very irregular shape, which has been supposed to resemble a vine-leaf. The name is descriptive of its nature and surface, which consists of lofty mountains, naked hills, and black barren moors, which here, as well as in Cumberland, are frequently called fells: between the mountains are pleasant and fertile valleys,

watered by rivers, among the most extensive of which are the Vale of the Eden, stretching from about ten miles south-east of Kirkby Stephen, north-westward by Appleby, towards Penrith; and that of Kendal, southward of that town. Among the principal mountain heights are Helvellyn and Bow-fell, on the confines of Cumberland; Rydal-head, near Ambleside; and the High Street, so called from an ancient road that passes along its summit, where horse-races and country sports are held annually in the month of July. This county is distinguished for the number and picturesque beauties of its lakes, among which the most important are Winander Mere, Ulles Water, Grass Mere, Hawes Water, Elter Water, Broad Water, and Rydal Water; besides which there are many smaller lakes, provincially termed tarns. Winander Mere is situated on the western border of the county, dividing it from Lancashire, into which the southern part of the lake extends. It is about ten miles and a half in length, and from one to two in breadth, covering a space of 2574 acres, including thirteen islets, the entire surface of which is about forty acres, the largest called Curwen's Island, containing twenty-seven acres. The western shore of the lake is bold and abrupt, presenting wild and magnificent scenery; but on the east the land rises gradually from the water's edge, and the country is diversified by enclosures and plantations, interspersed with rocky heights, varying in extent and elevation. This lake is frequented by multitudes of water-fowls; and its fisheries, which are rented of the crown, produce trout, pike, perch, eels, and especially char, of which there are two kinds, the golden and the silver char, the latter of which is reckoned peculiarly delicate, and is potted for the London market. Ulles Water partly divides this county from Cumberland, but its southern portion, called Ousemere, is situated entirely in Westmorland. It is about nine miles in length and two in its broadest part, the depth varying from thirty-five to thirty-six fathoms. The shores are extremely irregular, and much indented; they are bordered on the north by pleasant enclosures, intermixed with woods and cottages; but on the south, towards Patterdale, the surface of the country becomes rugged, wild, and mountainous. The glens and hollows between the hills are remarkable for their echoes. In this lake are found plenty of perch and eels, and some char, as well as a peculiar kind of trout, called gray trout, some of which weigh thirty pounds. The principal rivers are the Eden, the Eamont, the Lowther, or Loder, the Lune, and the Kent. The Eden, rising near the south-eastern border of the county, passes north-westward by Kirkby Stephen and Appleby to Temple Lowerby; and after skirting the county for a short distance, enters Cumberland. The Eamont issues from the northern extremity of Ulles Water, and takes its course towards the north-east

to join the Eden. The Lowther, which rises in the moors, north of Wetsleddale, unites with a stream from the Hawes Water lake, and passing northward, falls into the Eamont. The Lune has its source in the parish of Ravenstonedale, near the eastern border of the county, and flows southward into Lancashire. The Kent rises on the south side of the eminence, called the High Street, and taking its course through Kentmere Tarn, passes by Kendal to fall into Morecombe Bay. In the former part of the last century scarcely one quarter of the county was under cultivation, and the greater portion of the surface has never yet been subjected to the operations of husbandry. The land, which is under tillage, is principally appropriated to the growth of oats, but barley and wheat are also raised here, as well as turnips and potatoes, the latter especially in the neighbourhood of Kendal. Some of the mountains afford good pasturage for sheep, and on the lower heights graze herds of black-cattle. On the moors are bred great numbers of geese, and the hills abound with grouse; and hence they are the great resort of sportsmen during the shooting season. In the valleys, watered by rivers, are kept considerable numbers of cattle for the dairy, and much fine butter is made here for the London market. Among the mineral productions of the county are lead, copper, coal, marble, slate of a very fine quality, gypsum, freestone, and limestone. Lead is found in the mines of Dunfell, Dufton, and in other places; and copper has been procured at Limbrig, Asby, and Rayne; veins of gold are said to have been discovered in some places. Quarries of finely-veined marble have been opened near the river Kent, about three miles southward of Kendal, near Ambleside, and elsewhere. Westmorland is divided politically into the baronies of Kendal and Westmorland, the former of which contains the wards of Kendal and Lonsdale; and the latter, sometimes termed the Barony of Appleby, comprises the east and west wards. The only borough is Appleby, the county town. The market-towns are Brough, Burton, Kendal, Kirkby Lonsdale, Kirkby Stephen, and Milnthorpe, which is also a seaport, Orton, and Ravenstonedale; but the markets of Brough and Ravenstonedale are become extinct. Among the seats of the nobility and gentry in this county may be mentioned Lowther Castle, belonging to the Earl of Lonsdale; Appleby Castle, to the Earl of Thanet, hereditary high sheriff of the county; Sizergh Hall, to Thomas Strickland, Esq.; and Leven's Hall, to the Hon. Colonel Howard. Westmorland gives the title of Earl to the family of Fane.

#### WESTOE, co. Pal. of Durham.

P. T. South Shields (278) adjacent.  
Pop. 7618.

A township and chapelry in the parish of Jarrow and east division of Chester ward. It forms a suburb to South Shields, the

market-place and many of the principal streets of which are in this township. The living is a curacy in the archdeaconry and diocese of Durham, not in charge; patron, the Curate of South Shields. The chapel was built in 1818, at an expense of 2400*l.*, to which the Dean and Chapter of Durham gave 1000*l.*, and Lord Crewe's trustees 500*l.* The ground-floor of the building is used as a school, in which upwards of 300 children of both sexes are educated on the national system.

#### WESTON, co. Pal. of Chester.

P. T. Frodsham (191) 2 m. NNW. Pop. 294.

A township in the parish of Runcorn and west division of the hundred of Bucklow.

#### WESTON, co. Pal. of Chester.

P. T. Nantwich (164) 6 m. E b N. Pop. 463.

A township in the parish of Wybunbury and hundred of Nantwich.

#### WESTON, co. Dorset.

P. T. Sherborne (117) 7½ m. E b N. Pop. 224.

A tithing in the parish of Stalbridge and Sturminster division of the hundred of Brownshall.

#### WESTON, co. Hertford.

P. T. Stevenage (31) 4 m. NE b N. Pop. 927.

A parish in the hundred of Broadwater; living, a dis. vicarage in the archdeaconry of Huntingdon and diocese of Lincoln; valued in K. B. 10*l.* 6*s.* 8*d.*; church ded. to the Holy Trinity; patron (1829) W. Hale, Esq. Here is also a place of worship for Wesleyan Methodists.

#### WESTON, co. Lincoln.

P. T. Spalding (96) 4 m. NE. Pop. 498.

A parish in the wapentake of Elloe, parts of Holland; living, a vicarage in the archdeaconry and diocese of Lincoln; certified value 50*l.*; ann. val. P. R. 90*l.*; church ded. to St. Mary; patron, the Lord Chancellor.

#### WESTON, co. Norfolk.

P. T. Reepham (111) 5 m. S. Pop. 392.

A parish in the hundred of Eynesford; living, a dis. rectory in the archdeaconry of Norfolk and diocese of Norwich; valued in K. B. 8*l.* 18*s.* 1½*d.*; church ded. to All Saints; patron, New College, Oxford.

#### WESTON, co. Northampton.

P. T. Towcester (60) 7 m. W b S.  
Pop. with Pa.

A hamlet in the parish of Loy's Weedon and hundred of Green's Norton, containing a place of worship for Baptists.

#### WESTON, co. Salop.

P. T. Ludlow (142) 6 m. ESE.  
Pop. with Nash.

A township in the parish of Burford and hundred of Overs.

#### WESTON, co. Somerset.

P. T. Bath (106) 2 m. NW b W. Pop. 1919.

A parish in the hundred of Bath Forum, situated on the north side of the river Avon, a stream tributary to which rises in the neighbourhood, runs through the parish,



and is crossed by a stone bridge of one arch, on the high road from Bath to Bristol. The living is a vicarage in the archdeaconry of Bath and diocese of Bath and Wells; valued in K. B. 10*l.* 1*s.* 8*d.*; church ded. to All Saints; patron, the Lord Chancellor. Here is also a place of worship for Wesleyan Methodists.

**WESTON**, co. Somerset.

P. T. Frome (103) 5 m. SW. Pop. 85.

A hamlet in the parish of Wanstrow and hundred of Frome.

**WESTON**, co. Southampton.

P. T. Petersfield (54) 1 m. SSW.  
Pop. with Pa.

A tithing in the parish of Buriton and hundred of Finch Dean, Alton, south division. A bequest of 79*l.* per annum is applied to the instruction of children and the relief of the poor.

**WESTON**, co. Suffolk.

P. T. Beccles (109) 3 m. S. Pop. 179.

A parish in the hundred of Wangford; living, a dis. rectory in the archdeaconry of Suffolk and diocese of Norwich; valued in K. B. 13*l.* 6*s.* 8*d.*; church ded. to St. Peter; patron, the Lord Chancellor.

**WESTON**, co. Surrey.

P. T. Kingston (10) 2 m. S.  
Pop. with Ember.

A hamlet in the parish of Thames Ditton and hundred of Elmbridge.

**WESTON**, W. R. co. York.

P. T. Otley (205) 2 m. NW b W.  
Pop. of Pa. 475. Of To. 108.

A parish and township in the upper division of the wapentake of Claro; living, a dis. vicarage in the archdeaconry and diocese of York; valued in K. B. 6*l.* 11*s.* 5½*d.*; church ded. to All Saints; patrons, the Governors of Sedbergh grammar-school.

**WESTON, ALCONBURY**, co. Huntingdon.

P. T. Huntingdon (59) 5 m. NW. Pop. 382.

A parish in the hundred of Leightonstone; living, a curacy, subordinate to the vicarage of Alconbury, in the archdeaconry of Huntingdon and diocese of Lincoln, not in charge; patronage with Alconbury vicarage.

**WESTON-IN-ARDEN**, co. Warwick.

P. T. Nuneaton (100) 3½ m. SSE. Pop. 151.

A hamlet in the parish of Bulkington, and Kirkby division of the hundred of Knightlow.

**WESTON-UPON-AVON**, co. Gloucester.

P. T. Chipping Campden (90) 9 m. N b E.  
Pop. 107.

A parish in the upper division of the hundred of Kiftsgate; living, a dis. vicarage in the archdeaconry and diocese of Gloucester; valued in K. B. 7*l.* 14*s.* 7*d.*; ann. val. P. R. 80*l.*; church ded. to All Saints; patron (1829) the Duke of Dorset.

**WESTON, BAMPFYLDE**, co. Somerset.

P. T. Castle Cary (113) 5 m. SSW. Pop. 119.

A parish in the hundred of Catsash; living, a rectory in the archdeaconry of Wells and diocese of Bath and Wells; valued in

K. B. 8*l.* 15*s.* 10*d.*; church ded. to Holy Cross; patron (1829) the Rev. J. Goldesbrough.

**WESTON BEGGARD**, co. Hereford.

P. T. Hereford (135) 5 m. E. Pop. 270.

A parish in the hundred of Radlow; living, a dis. vicarage in the archdeaconry and diocese of Hereford; valued in K. B. 5*l.* 15*s.* 3*d.*; ann. val. P. R. 128*l.*; church ded. to All Saints; patrons, the Dean and Chapter of Hereford. Here is a place of worship for Wesleyan Methodists.

**WESTON BIRT**, co. Gloucester.

P. T. Tetbury (99) 4 m. SW b S.  
Pop. with Lasborough 198.

A parish in the hundred of Longtree; living, a dis. rectory in the archdeaconry and diocese of Gloucester; valued in K. B. 6*l.* 2*s.*; church ded. to St. Catherine; patron (1829) P. Holford, Esq.

**WESTON-IN-THE-CLAY**, co. Nottingham.

P. T. Tuxford (137) 3 m. SE. Pop. 300.

A parish in the north division of the wapentake of Thurgarton; living, a rectory in the archdeaconry of Nottingham and diocese of York; valued in K. B. 19*l.* 2*s.* 11*d.*; church ded. to All Saints; patron (1829) Earl Manvers. Here is an endowed school, in which ten poor children are educated. This parish is in the honour of Tutbury, duchy of Lancaster, and within the jurisdiction of its court of pleas.

**WESTON, COLD**, co. Salop.

P. T. Ludlow (142) 7½ m. NE b N. Pop. 24.

A parish in the hundred of Munslow; living, a dis. rectory in the archdeaconry of Salop and diocese of Hereford; valued in K. B. 2*l.* 8*s.* 4*d.*; ann. val. P. R. 100*l.*; church ded. to St. Mary; patrons, the Dean and Chapter of Hereford.

**WESTON, COLVILLE**, co. Cambridge.

P. T. Linton (48) 6 m. NNE. Pop. 419.

A parish in the hundred of Radfield; living, a rectory in the archdeaconry and diocese of Ely; valued in K. B. 21*l.* 13*s.* 6½*d.*; church ded. to St. Mary; patron (1829) John Hall, Esq.

**WESTON, CONEY**, co. Suffolk.

P. T. East Harling (89) 7 m. SW. Pop. 261.

A parish in the hundred of Blackbourn; living, a dis. rectory with that of Barningham, in the archdeaconry of Suffolk and diocese of Norwich; valued in K. B. 13*l.* 0*s.* 5*d.*; church ded. to St. Mary; patronage with Barningham rectory.

**WESTON, CORBETT**, co. Southampton.

P. T. Basingstoke (45) 4 m. SE. Pop. 20.

An extra-parochial liberty in the hundred of Bermondspit, Basingstoke division.

**WESTON-SUB-EDGE**, co. Gloucester.

P. T. Chipping Campden (90) 2 m. W b N.  
Pop. 347.

A parish in the upper division of the hundred of Kiftsgate; living, a rectory in the archdeaconry and diocese of Gloucester; valued in K. B. 31*l.*; church ded. to St.

Laurence; patron (1829) H. H. Pelly, Esq.

**WESTON, FAVELL**, co. Northampton.

P. T. Northampton (66) 2½ m. ENE.  
Pop. 389.

A parish in the hundred of Spelhoe; living, a rectory in the archdeaconry of Northampton and diocese of Peterborough; valued in K. B. 16*l.* 16*s.* 3*d.*; patron (1829) the Rev. R. H. Knight. The church, which is ded. to St. Peter, contains the remains of the Rev. James Hervey, author of "Meditations among the Tombs," and many years rector of this parish. Here is a charity-school for fifteen children.

**WESTON-IN-GORDANO**, co. Somerset.

P. T. Bristol (114) 10 m. W b N. Pop. 111.

A parish in the hundred of Portbury; living, a dis. rectory in the archdeaconry of Bath and diocese of Bath and Wells; valued in K. B. 6*l.* 3*s.*; ann. val. P. R. 15*l.*; church ded. to St. Paul; patron (1829) P. John Miles, Esq.

**WESTON-ON-THE-GREEN**, co. Oxford.

P. T. Bicester (54) 4½ m. SW b W. Pop. 362.

A parish in the hundred of Ploughley; living, a dis. vicarage in the archdeaconry and diocese of Oxford; of the certified value of 28*l.*; ann. val. P. R. 125*l.*; church ded. to St. Mary; patron (1829) the Earl of Abingdon.

**WESTON, JONES**, co. Stafford.

P. T. Newport (142) 3 m. NNE. Pop. 89.

A township in the parish of Norbury and west division of the hundred of Cuttlestone.

**WESTON, KING'S**, co. Gloucester.

P. T. Bristol (114) 5 m. NW. Pop. 154.

A tithing in the parish of Henbury and lower division of the hundred of Berkeley. Here was formerly a chapel, which is now in ruins.

**WESTON, KING'S**, co. Somerset.

P. T. Somerton (123) 4 m. NE b E. Pop. 111.

A parish in the hundred of Catsash; living, a dis. rectory in the archdeaconry of Wells and diocese of Bath and Wells; valued in K. B. 10*l.* 6*s.* 3*d.*; church ded. to All Saints; patron (1829) W. Dickenson, Esq.

**WESTON, LAURENCE**, co. Gloucester.

P. T. Bristol (114) 5 m. NW b N. Pop. 325.

A tithing in the parish of Henbury and lower division of the hundred of Berkeley.

**WESTON-UNDER-LIZARD**, co. Stafford.

P. T. Shiffnal (135) 4 m. NE b E. Pop. 296.

A parish in the west division of the hundred of Cuttlestone; living, a dis. rectory in the archdeaconry of Stafford and diocese of Lichfield and Coventry; valued in K. B. 6*l.* 7*s.* 8½*d.*; church ded. to St. Andrew; patron (1829) the Earl of Bradford.

**WESTON-MADOC**, co. Montgomery, N.W.

P. T. Montgomery (165) 3½ m. SE.  
Pop. 234.

A township in the parish of Church-Stoke and hundred of Cawrs.

**WESTON-SUPER-MARE**, co. Somerset.

P. T. Axbridge (130) 9 m. NW b W. Pop. 738.

A parish in the hundred of Winterstoke, situated on the margin of Uphill Bay, near the Bristol Channel; it contains commodious inns and lodging-houses, and good baths. It has greatly increased in size of late years, and a convenient market-house has been erected. Some of the inhabitants are employed in the sprat and herring fishery. The living is a dis. rectory in the archdeaconry of Wells and diocese of Bath and Wells; valued in K. B. 14*l.* 17*s.* 11*d.*; church ded. to St. John; patron, the Bishop of Bath and Wells. A small school, for the instruction of poor children, is supported by subscription.

**WESTON, MARKET**, co. Suffolk.

P. T. East Harling (89) 7 m. SW b S.  
Pop. 332.

A parish in the hundred of Blackbourn; living, a dis. rectory in the archdeaconry of Sudbury and diocese of Norwich; valued in K. B. 8*l.* 19*s.* 7*d.*; church ded. to St. Mary; patron (1829) Walter Hill, Esq.

**WESTON, NORTH**, co. Oxford.

P. T. Thame (44) 1½ m. WSW.  
Pop. with Pa.

A hamlet in the parish and hundred of Thame, formerly had a chapel, which was taken down about forty years since. The ancient manor-house is now used as a school.

**WESTON-NY-END**, or **WOLSTON**, co. Montgomery, N.W.

P. T. Shrewsbury (153) 12 m. SW.  
Pop. with Worthen.

A chapelry in the parish of Worthen and hundred of Cawrs.

**WESTON, OLD**, co. Huntingdon.

P. T. Kimbolton (63) 8 m. N. Pop. 379.

A parish in the hundred of Leightonstone; living, a curacy subordinate to the rectory of Brington, in the archdeaconry of Huntingdon and diocese of Lincoln, not in charge; church ded. to St. Swithin; patronage with Brington rectory.

**WESTON PATRICK**, co. Southampton.

P. T. Odiham (40) 4 m. SW b W. Pop. 189.

A parish in the hundred of Odiham, Basingstoke division; living, a curacy in the archdeaconry and diocese of Winchester, not in charge; ann. val. P. R. 20*l.*; church ded. to St. Laurence; patron (1829) the Hon. W. T. L. P. Wellesley.

**WESTON-UNDER-PENYARD**, co. Hereford.

P. T. Ross (120) 2 m. ESE. Pop. 674.

A parish in the lower division of the hundred of Greytree; living, a rectory in the archdeaconry and diocese of Hereford; valued in K. B. 18*l.*; church ded. to St. Laurence; patron, the Bishop of Hereford.

**WESTON, PEVERELL**, or **PENNY CROSS**, co. Devon.

P. T. Plymouth (216) 3 m. N b W.  
Pop. 238.

A chapelry in the parish of St. Andrew and



hundred of Rowborough; living, a curacy subordinate to the vicarage of St. Andrew, in the archdeaconry of Totness and diocese of Exeter, not in charge; chapel ded. to St. Pancras; patronage with St. Andrew vicarage.

**WESTON-UNDER-RED-CASTLE**, co. Salop.

P. T. Wem (163) 4 m. E. Pop. 322.

A chapelry in the parish of Hodnet and Drayton division of the hundred of Bradford, North; living, a curacy subordinate to the rectory of Hodnet, in the archdeaconry of Salop and diocese of Lichfield and Coventry, not in charge; patronage with Hodnet rectory.

**WESTON RHYN**, co. Salop.

P. T. Oswestry (171) 3 m. N.  
Pop. with Bron-y-Gath 917.

A township in the parish of St. Martin and hundred of Oswestry.

**WESTON, SOUTH**, co. Oxford.

P. T. Tetsworth (12) 3 m. S b E. Pop. 108.

A parish in the hundred of Pirton; living, a rectory in the archdeaconry and diocese of Oxford; valued in K. B. 9*l.* 2*s.* 6*d.*; church ded. to St. Laurence; patron, Queen's College, Oxford. Here is a place of worship for Wesleyan Methodists.

**WESTON-UPON-TRENT**, co. Derby.

P. T. Derby (126) 7 m. SSE. Pop. 397.

A parish in the hundred of Morleston and Litchurch, intersected by the Trent and Mersey Canal; living, a rectory in the archdeaconry of Derby and diocese of Lichfield and Coventry; valued in K. B. 11*l.* 16*s.* 3*d.*; church ded. to St. Mary; patron (1829) Sir Robert Wilmot, Bart. This parish is in the honour of Tutbury, and within the jurisdiction of its court of pleas.

**WESTON-UPON-TRENT**, co. Stafford.

P. T. Stafford (141) 4½ m. NE. Pop. 475.

A parish in the south division of the hundred of Pirehill. The inhabitants are chiefly employed in extensive salt-works, which have been recently established here. The living is a curacy in the archdeaconry of Stafford and diocese of Lichfield and Coventry; certified value 8*l.* 4*s.* 10*d.*; ann. val. P. R. 52*l.*; the church is an ancient structure, with a large tower and spire; patron (1829) John Lane, Esq. The Grand Trunk Canal passes through this parish.

**WESTON TURVILLE**, co. Buckingham.

P. T. Wendover (35) 2 m. N b W. Pop. 611.

A parish in the hundred of Aylesbury; living, a rectory in the archdeaconry of Buckingham and diocese of Lincoln; valued in K. B. 22*l.* 0*s.* 10*d.*; church ded. to St. Mary; patron, All Souls College, Oxford. A small school is supported by subscription.

**WESTON UNDERWOOD**, co. Buckingham.

P. T. Olney (55) 2 m. WSW. Pop. 420.

A parish in the hundred of Newport, pleasantly situated on the north side of the river Ouse; living, a curacy in the archdeaconry

of Buckingham and diocese of Lincoln; certified value 30*l.* 14*s.*; ann. val. P. R. 50*l.*; church ded. to St. Laurence; patron, Robert Throckmorton, Esq., who has an ancient family-seat here, now uninhabited; and also a neat Roman Catholic chapel, with a handsome residence for the priest. The poet, Cowper, resided here for several years during the latter part of his life.

**WESTON-UNDERWOOD**, co. Derby.

P. T. Derby (126) 6 m. NW b N. Pop. 228.

A township in the parish of Mugginton and hundred of Morleston and Litchurch. It is in the honour of Tutbury, duchy of Lancaster, and within the jurisdiction of its court of pleas.

**WESTON-UNDER-WEATHERLY**, co. Warwick.

P. T. Warwick (90) 6½ m. NE b E. Pop. 232.

A parish in Southam division of the hundred of Knightlow; living, a dis. vicarage in the archdeaconry of Coventry and diocese of Lichfield and Coventry; valued in K. B. 5*l.* 9*s.* 2*d.*; ann. val. P. R. 70*l.*; church ded. to St. Michael; patron (1829) Lord Clifford.

**WESTON-UPON-WELLAND**, co. Northampton.

P. T. Market Harborough (83) 4 m. NE.  
Pop. 220.

A parish in the hundred of Corby; living, a vicarage with that of Sutton Bassett, in the archdeaconry of Northampton and diocese of Peterborough; valued in K. B. 11*l.* 17*s.* 1*d.*; church ded. to St. Mary; patron (1829) Lord Sondes.

**WESTON-IN-ZOYLAND**, co. Somerset.

P. T. Bridgewater (139) 4 m. ESE.  
Pop. 807.

A parish in the hundred of Whitley, separated from North Petherton by the river Parret; living, a vicarage in the archdeaconry of Wells and diocese of Bath and Wells; valued in K. B. 14*l.* 6*s.* 8*d.*; patron, the Bishop of Bath and Wells. The church, which is ded. to St. Mary, is a cruciform structure, with a tower at the west end, richly ornamented and crowned with pinnacles.

**WESTONING**, or **WESTON INGE**, co. Bedford.

P. T. Ampthill (45) 4 m. S b W. Pop. 634.

A parish in the hundred of Manshead; living, a dis. vicarage in the archdeaconry of Bedford and diocese of Lincoln; valued in K. B. 9*l.* 17*s.*; ann. val. P. R. 124*l.*; church ded. to St. Mary Magdalen; patron (1829) John Everet, Esq. Here is a place of worship for Baptists.

**WESTOVER**, co. Southampton.

Pop. 580.

A liberty in the New Forest, west division, and south-west corner of the county, containing one parish.

**WESTOVER**, co. Southampton.

P. T. Newport (89) 5½ m. W b S.  
Pop. with Pa.

A hamlet in the parish of Calbourne and hundred of West Medina liberty, in the Isle of Wight.

**WESTOVER**, co. Southampton.

P. T. Andover (63) 2½ m. S b W. Pop. with Pa.

A tithing in the parish and hundred of Wherwell, Andover division.

**WESTOW**, E. R. co. York.

P. T. New Malton (217) 5 m. SSW. Pop. of Pa. 660. Of To. 423.

A parish and township in the wapentake of Buckrose; living, a dis. vicarage in the archdeaconry of the East Riding and diocese of York; valued in K. B. 4l. 18s. 4d.; church ded. to St. Mary; patron, the Archbishop of York. Here is a place of worship for Wesleyan Methodists. Three poor children are instructed by means of a small bequest.

**WESTPALSTOWN**, co. Dublin, Leinster, I.

P. T. Balbriggan (19) 5 m. S b W. Pop. 188.

A village and parish in the barony of Balruddery, situated upon the Ballyboghliill river; living, a vicarage, forming part of the extensive union and corps of the prebend of Clonmethan, in the dioceses of Dublin and Glendalough and archdiocese of Dublin; patron, the Archbishop. Here are the ruins of a church.

**WESTPARK**, co. Wilts.

P. T. Malmsbury (96) adjacent. Pop. with Cole.

A tithing in the parish of St. Paul, borough of Malmsbury and hundred of Malmsbury.

**WESTPORT**, co. Mayo, Connaught, I.

Dublin 170 m. NW. Pop. 4326. Fairs, Jan. 1; May 25; Aug. 6; and Dec. 1.

A seaport, market, fair, and post town, in the parish of Onghaval and barony of Morisk, situated at the south-eastern angle of Clew Bay. It is a prosperous place, is rapidly advancing in commercial character, and from this port are shipped annually linen cloth, butter, pork, and corn. An extensive distillery is in constant work here; and this is one of the permanent military stations. The Hibernian Society maintains a poor-school in the town, consisting of forty-five boys, and an equal number of girls. Westport demesne, the seat of the Marquis of Sligo, is beautifully placed on an eminence between the town and the sea, and occupies the precise site where the town should originally have been placed.

**WESTPORT**, co. Wilts.

P. T. Malmsbury (96) adjacent. Pop. 1023.

A parish in the hundred of Malmsbury; living, a vicarage with the curacies of Brokenborough and Charlton, in the archdeaconry of Wilts and diocese of Salisbury; valued in K. B. 16l. 17s. 8½d.; church ded. to St. Mary; patron, the Lord Chancellor.

**WEST QUARTER**, co. Northumberland.

P. T. Hexham (278) 2 m. W. Pop. 243.

A township in the parish of Hexham and south division of Tindale ward.

**WESTRILL**, co. Leicester.

Pop. with Stormore 6.

An extra-parochial liberty in the hundred of Guthlaxton.

**WEST VILLE**, co. Lincoln.

P. T. Bolingbroke (127). Pop. 102.

An independent township in the west division of the soke of Bolingbroke, parts of Lindsey. The inhabitants attend the chapel of Carrington.

**WEST WATERS**, co. Devon.

P. T. Axminster (147) 2 m. NW. Pop. 357.

A tithing in the parish and hundred of Axminster.

**WESTWARD**, co. Cumberland.

P. T. Wigton (303) 3 m. SE b S. Pop. 1287.

A parish in Allerdale ward, below Darwent, bounded on the east by the Wampool river, and on the south by branches of the Waver. Here are excellent quarries of limestone, red freestone, and slate; and also seams of cannel and other coal. The living is a curacy in the archdeaconry and diocese of Carlisle; certified value 23l.; ann. val. P. R. 58l.; patrons, the Dean and Chapter of Carlisle. The church stands on an eminence, called Church Hill, in the township of Stoneraise. Here is an endowed school, in which seven poor children are instructed. About a mile and a half north of the church, and one mile south of Wigton, on the Roman road from the city of Carlisle to Ellenborough is Old Carlisle, the site of an extensive Roman station, still covered with ruins and foundations of innumerable buildings; with fragments of altars, statues, images, inscriptions, and various other remains. The walls enclosed an oblong area, 170 yards long, by 120 broad, with obtuse angles, and an entrance on each side, and were surrounded by a double ditch. Antiquaries differ about the name of this important station, but Mr. Horsley asserts that it is the Olenacum of the Notitia, where the Ala Herculea and Ala Augusta were quartered. There are also vestiges of several intrenchments in this parish, some of a square, and others of a circular form.

**WESTWELL**, co. Kent.

P. T. Charing (47) 2 m. ESE. Pop. 867.

A parish in the hundred of Calchill, lathe of Scray; living, a vicarage, exempt from visitation, and in the diocese of Canterbury; valued in K. B. 13l.; patron, the Archbishop of Canterbury. The church, which is dedicated to St. Mary, consists of a nave, chancel, and aisles, with a tower at the west end, surmounted by a shingled spire. The interior is light and very elegant, the nave being separated from the aisles by six pointed arches on each side, rising from octangular and circular columns.

**WESTWELL**, co. Oxford.

P. T. Burford (72) 2½ m. SW b W. Pop. 160.

A parish in the hundred of Bampton; living,



a rectory in the archdeaconry and diocese of Oxford; valued in K. B. 5*l.* 3*s.* 9*d.*; church ded. to St. Mary; patron, Christ Church, Oxford.

**WESTWICK**, co. Cambridge.

P. T. Cambridge (50) 5 m. NW. Pop. 47.

A hamlet in the parish of Oakington and hundred of Chesterton.

**WESTWICK**, co. Pal. of Durham. :

P. T. Barnard Castle (246) 2 m. SE.  
Pop. 97.

A township in the parish of Gainford and south-west division of Darlington ward.

**WESTWICK**, co. Norfolk.

P. T. North Walsham (123) 3 m. S.  
Pop. 132.

A parish in the hundred of Tunstead; living, a dis. rectory in the archdeaconry of Norfolk and diocese of Norwich; valued in K. B. 9*l.* 13*s.* 9*d.*; ann. val. P. R. 130*l.*; church ded. to St. Botolph; patron (1829) J. Petre, Esq. Near Westwick House is an obelisk, ninety feet high, with a neat room at the top, which commands beautiful and extensive views of the sea-coast, and of a richly diversified country.

**WESTWICK**, W. R. co. York.

P. T. Boroughbridge (206) 3½ m. W b S.  
Pop. 27.

A township in the parish and liberty of Ripon.

**WESTWOOD**, co. Hereford.

P. T. Bromyard (125) 5 m. NW b N.  
Pop. with Pa.

A township partly in the parish of Docklow and partly in that of Thornbury and hundred of Wolphy.

**WESTWOOD**, co. Northumberland.

P. T. Wooler (320) 2 m. NE. Pop. with Pa.

A township in the parish of Chatton and east division of Glendale ward.

**WESTWOOD**, co. Wilts.

P. T. Bradford (100) 2 m. S.  
Pop. with Iford 462.

A parish in the hundred of Elstub and Everley; living, a curacy subordinate to the vicarage of Bradford, in the archdeaconry of Wilts and diocese of Salisbury, not in charge; patron, the Vicar of Bradford. The church is an ancient structure, consisting of a nave, north aisle, and chancel, with a square tower at the west end.

**WESTWOOD**, co. Worcester.

P. T. Droitwich (116) 3 m. WNW.

An extra-parochial liberty in the upper division of the hundred of Halfshire. Here was formerly a priory for six nuns of the order of Fontevrault, founded in the reign of Henry II.

**WETHERAL**, co. Cumberland. :

P. T. Carlisle (301) 5 m. ESE.  
Pop. of Pa. 2192. Of To. 451.

A parish and township in Cumberland ward, very pleasantly situated on the banks of the Eden, and contains quarries of red freestone and alabaster. The living is a curacy with that of Warwick, in the archdeaconry and

diocese of Carlisle; certified value 60*l.*; ann. val. P. R. 58*l.*; patrons, the Dean and Chapter of Carlisle. The church, which is dedicated to the Holy Trinity, was built in the reign of Henry VIII.; it is a neat edifice, consisting of a nave, chancel, side aisles, and tower, with a handsome Gothic chapel attached to it. Poor children are instructed by means of a small bequest. Here are the remains of a priory of Benedictine monks, consisting of a tower-gateway, with a fine elliptical arch.

**WETHERBY**, W. R. co. York.

London 194 m. NNW. Pop. 1217. M. D. Thurs. Fairs, Holy Thurs.; Aug. 5; Oct. 10; Thurs. bef. Nov. 22, statute, and for horses, sheep, and hogs; also fortnight fairs for the sale of cattle.

A market-town and chapelry in the parish of Spofforth and upper division of the wapentake of Claro. It is pleasantly situated on the north bank of the river Wharfe, here crossed by a handsome stone bridge. The town, which is well built, consists chiefly of one long street, behind which is the market-place. A little above the bridge the river forms a beautiful cascade, by falling over a high dam, erected for the purpose of enabling several mills to grind corn, press oil, and rasp logwood for the use of clothiers and dyers. The quarter-sessions for the West Riding are held here at Christmas. The living is a curacy subordinate to the rectory of Spofforth, in the archdeaconry and diocese of York; certified value 18*l.* 3*s.* 2*d.*; church ded. to St. James; patron, the rector of Spofforth. Here are also places of worship for Independents and Wesleyan Methodists. During the civil wars this town was garrisoned for the parliament, and successfully repulsed two attacks made upon it by Sir Thomas Glenham; before the erection of the bridge, the Roman military way crossed the Wharfe at St. Helensford, a little below Wetherby. The surrounding country is very rich and beautiful.

**WETHERDEN**, co. Suffolk.

P. T. Stow Market (69) 4 m. NW.  
Pop. 463.

A parish in the hundred of Stow; living, a dis. rectory in the archdeaconry of Sudbury and diocese of Norwich; valued in K. B. 6*l.* 13*s.* 4*d.*; church ded. to St. Mary; patron, the Lord Chancellor.

**WETHERINGSET**, co. Suffolk.

P. T. Eye (81) 5 m. SSW.  
Pop. with Brockford Hamlet 937.

A parish in the hundred of Hartismere; living, a rectory in the archdeaconry of Sudbury and diocese of Norwich; valued in K. B. 33*l.* 9*s.* 2*d.*; church ded. to All Saints; patron (1829) — Steward, Esq.

**WETHERLEY**, co. Cambridge.

Pop. 3958.

A hundred situated nearly in the centre of the county, and to the south of the town of Cambridge, containing eleven parishes. .

**WETHERSFIELD**, co. Essex.

P. T. Braintree (40) 7 m. NNW. Pop. 1558.

A parish in the hundred of Hinckford; living, a vicarage in the archdeaconry of Essex and diocese of London; valued in K. B. 12*l.*; church ded. to St. Mary Magdalen; patron, Trinity Hall, Cambridge. Here is a place of worship for Independents; also an endowed school for teaching and partly clothing twenty boys, and another for teaching, partly clothing, and finding books for twenty girls.

**WETTENHALL**, co. Pal. of Chester.

P. T. Nantwich (164) 7 m. NNW. Pop. 297.

A township and chapelry in the parish of Over and hundred of Eddisbury; living, a curacy subordinate to the vicarage of Over, in the archdeaconry and diocese of Chester, not in charge; ann. val. P. R. 120*l.*; patron, the Vicar of Over.

**WETTON**, co. Stafford.

P. T. Ashbourn (139) 6 m. NW b N. Pop. 609.

A parish in the south division of the hundred of Totmonslow, pleasantly situated and surrounded by romantic cliffs; the river Manifold flows as far as Wetton Mill, where it suddenly disappears through the fissures of its limestone bed, and continuing a subterranean course for about five miles, emerges near the place where the river Hamps reappears in like manner. On Ecton Hill are extensive lead and copper-mines, which afford employment to a number of the inhabitants. Wetton is in the honour of Tutbury, duchy of Lancaster, and within the jurisdiction of its court of pleas. The living is a curacy in the archdeaconry of Stafford and diocese of Lichfield and Coventry; certified value 7*l.* 13*s.* 4*d.*; ann. val. P. R. 41*l.* 8*s.*; patron (1829) M. Burgoyne, Esq. The church, which is dedicated to St. Margaret, is a very ancient structure. Twelve poor children are instructed by means of a bequest of 5*l.* per annum. Here is a remarkable cavern of large dimensions, called Thor's Cave, in which the Druids are supposed to have offered human sacrifices to their god Thor.

**WETWANG**, E. R. co. York.

P. T. Great Driffield (196) 6½ m. W b N. Pop. of Pa. 526. Of To. 422.

A parish and township partly in the liberty of St. Peter of York and partly in the wapentake of Buekrose; living, a dis. vicarage and a peculiar of the Dean and Chapter of York; valued in K. B. 9*l.* 7*s.* 8½*d.*; church ded. to St. Michael; patron, the Prebendary of Wetwang, in York cathedral.

**WEXFORD**, County of, Leinster, I.

N to S 56 m. E to W 32 m. No. of acres 550,838. Baronies 8. Boroughs 2. Market-towns 5. Parishes 148. Pop. 170,806. Memb. of Pt. 4. Dioceses of Ferns, Dublin, and Glendalough; archdiocese of Dublin.

A maritime county, and one of twelve into which the province of Leinster is divided. It occupies the south-eastern angle of the

island, is immediately opposite to South Wales, from which it is separated by St. George's Channel; on the south it is washed by the Atlantic Ocean, stretching from the entrance of St. George's Channel to the spacious estuary, which forms the harbour of Waterford, by which, and by the navigable river Barrow, and a reach of the river Suir, it is bounded on the west. Being bounded thus on the east and south by the sea, on the west by the haven of Waterford and the rivers just named, this county assumes a peninsular form: and on the north and north-east is again detached from intercourse with the adjacent counties of Carlow and Wicklow, by stupendous mountains, in which only two passes occur, one by the sea-side at Auklow, the other, called Seollough Gap, opening into the county of Carlow. The range adjoining Wicklow extends from Sliebl-Bwy, a beautiful, verdant, conical hill, to the valley of the river Slaney, which separates it from a second chain of greater extent and magnitude. The great range on the Carlow boundaries includes the remarkable eminence called Mount Leinster, and the great mass of the Blackstairs. In this conspicuous group there are three remarkable pinnacles, the intervals between which are called The Leap of Ossian's Greyhound. The detached and peninsular form of this county is supposed to have held out inducements to the Normans of South Wales to make this the first landing-place, in their meditated descent upon Ireland, and in the baronies of Forth and Bargil, where the intruders first made a settlement, and afterwards intrenched themselves: their descendants are found to the present day. They speak a dialect of the Anglo-Saxon, possess peculiarity of countenance and habits, and half a century ago, were much distinguished from the inhabitants of the other baronies. The surface generally is dotted with insulated hills, some of them attain considerable altitudes, and are composed of secondary strata, chiefly schistose argillite. The Forth Mountain consists mostly of hornstone, and Forth barony is level, fertile, and abounds with marl, coralline, and other excellent natural renovators of an exhausted soil. The Barrow, part of the western boundary, is navigable to New Ross. The Slaney, a beautiful and fertilizing stream, rises in the county of Wicklow, and entering this county near Newtown Barry, flows nearly through the centre, and discharges itself into the haven of Wexford. Several rivulets, rising in the hills of Bantry, become tributary at length to the river Slaney. The Bann rises in the north of Gorey barony, and taking a direction due south, is characterized by a succession of picturesque scenes and romantic views, until it unites with the Slaney, at Scarewalsh Bridge. The coast has no ports, and is inhospitable. On the south are the harbours of Bannow, where Earl Strongbow first landed; Lough Harbour, a shallow inlet, Grenore Bay, Wexford Haven, and the little artificial harbour of Courtown,



at the embouchures of the Ownevarra and Blind rivers. Agriculture is in an improved state here; the extensive shore affords sea sand and weed, both forming an admirable manure; and in this district beans and barley are raised in alternate crops for years, without detriment to the strength of the soil. Grain of every description, tares, rape, turnips, and potatoes, are raised through the county generally, and find an exit at the quays of Enniscorthy and Wexford: and the study of agriculture is promoted by the establishment of a school, wherein the culture of the soil constitutes the principal subject of instruction. At a place, called Bunastown, lead-ore was discovered, and copper-ore at Kinlogue, near Wexford, and Galma, in the parish of Killan, near Enniscorthy. Limestone is found in several places, marl and calcareous sand near the seashore, and the Leinster granite-field extends through the county, to the point of Carnsore. Ballaghkeen, Bargie, Bantry, Forth Gore, Scarewalsh, Shelburne, Shielmalier, are the names of the baronial divisions. Wexford is the assizes town, and the capital of the county. Enniscorthy is a place of some trade, for the promotion of which it is well circumstanced. New Ross, on the Barrow, is a prosperous place, and a borough-town. Gorey, Clonmines, Taghmore, ancient boroughs, are now insignificant villages. Ferns, the residence of the bishop, is a mean town; but Newtown Barry is one of the most pleasing villages in the province of Munster. Fethard and Bannow, though small places, were also formerly borough-towns. The manufactures consist of iron, linen, and woollen. The exports are chiefly agricultural productions. Fishing is a very principal and important source of employment, the great fishing-banks on the eastern coast lying immediately off this county. For the promotion of this necessary and valuable occupation, asylums for smallcraft are still much required along the eastern coast. There are two members returned to Parliament for the county, one for the town of Wexford, and one for the town of New Ross.

#### WEXFORD, co. Wexford, Leinster, I.

Dublin 91 m. S. Pop. 10,206. Fairs, March 17; May 1; June 29; Aug. 2; and Nov. 1.

A town, comprehending the parishes of St. Therius, St. Mary's, St. Michael's, St. Patrick's, St. Selskan, and St. Tulloge, in the barony of Forth, situated upon the navigable river Slaney, which here discharges itself into the sheltered haven of Wexford. It is the county-town, returns a member to Parliament, is irregularly built, with narrow and inconvenient streets, but is notwithstanding the best and most populous town in the county. Amongst the public buildings are two churches, a Roman Catholic chapel, two meeting-houses of Dissenters, the county gaol and court-house, a market-hall, barrack, infirmary, fever hospital, and lunatic asylum. The river is crossed by a

wooden bridge, 2100 feet in length, built after the design of Lemuel Cox; and the quay is extensive and convenient. The Danes are acknowledged to have been the founders of this town, which was called by them Wessford, and also Carman, and was a place of greater strength and better trade than it now possesses. The harbour is obstructed by a bar, and its entrance defended by two forts, Fort Margaret, on the north side, and Fort Rosclair on the south. On the 4th of May, 1170, the English wrested the town from the Danish occupants, after a spirited siege of four days. Cromwell besieged this place on the 1st of October, 1649, and having obtained admission through the treachery of James Stafford, put the garrison, consisting of 2000 soldiers, together with Sir Edward Butler, the governor, inhumanly and wantonly to death. The corporation consists of a mayor, mayor of the staple, recorder, two bailiffs, and a town-clerk. One member represents the town in Parliament (St. Iberius, St. John's, and St. Michael's). The chief trade, independent of the county traffic, consists in the export of malt, barley, wheat, oats, butter, beef, hides, and tallow. Provisions are procured here on moderate terms, a circumstance which has induced many persons of respectability, but slender means, to make this their place of abode. The woollen manufacture is extensively carried on in the suburbs. Here are two reading or news rooms, a diocesan school of thirty-six boarders and forty-seven day scholars; a Lancasterian school of 207 children, taught gratuitously; and a convent school of 230 girls, whose only instructors are the nuns. The district lunatic asylum and the infirmaries are the principal institutions here appropriated to the relief of the afflicted poor. Here is an efficacious chalybeate spa. A priory of regular canons, and dedicated to St. Peter and St. Paul of Selskar, was founded here originally by the Danes, and endowed by the Roche family. The priory of Knights Hospitallers, founded by William Mareschal, Earl of Pembroke, and dedicated to St. John and St. Brigid, antecedent to the extinction of the order, was the grand commandery, an honour subsequently transferred to Killmainham hospital, near Dublin. The conventual Franciscans founded a settlement for themselves in this town, in the reign of King Henry III., and was refounded in A. D. 1486. Here was also a hospital for lepers. Wexford gives the title of Earl to the ancient and noble family of Talbot, Earls of Shrewsbury, in England.

#### WEXHAM, co. Buckingham.

P. T. Slough (20) 1½ m. NE. Pop. 154.

A parish in the hundred of Stoke, the neighbourhood of which abounds in ragstone; living, a rectory in the archdeaconry of Buckingham and diocese of Lincoln; valued in K. B. 5*l.* 15*s.*; church ded. to St. Mary; patron, the Lord Chancellor. The learned Fleetwood was rector of this parish from

1705 to 1708, during which time he published his "Chronicon Pretiosum."

#### WEYBREAD, co. Suffolk.

P. T. Harleston (99) 2 m. SSW. Pop. 680.

A parish in the hundred of Hoxne; living, a dis. vicarage in the archdeaconry of Suffolk and diocese of Norwich; valued in K. B. 4*l.* 15*s.*; ann. val. P. R. 90*l.*; church ded. to St. Andrew; patron (1829) the Rev. John Edge.

#### WEYBRIDGE, co. Surrey.

P. T. Guildford (29) 12 m. NE b N. Pop. 897.

A parish in the hundred of Elmbridge, deriving its name from the river Wey, which was formerly crossed by a bridge, and on which it is situated near its conflux with the Thames. In the neighbourhood are many elegant seats, the principal of which is Oatlands, the country residence of his Royal Highness the late Duke of York, standing on the brow of an eminence, near a fine sweep of the Thames. The living is a rectory in the archdeaconry of Surrey and diocese of Winchester; valued in K. B. 7*l.* 0*s.* 5*d.*; patron, the Lord Chancellor. The church, which is dedicated to St. Nicholas, is a neat edifice, containing several ancient and modern monuments; her Royal Highness the late Duchess of York, was interred here. Here is a place of worship for Baptists; and also an endowed school, in which twelve poor children are instructed.

#### WEYHILL, co. Southampton.

P. T. Andover (63) 3 m. W b N. Pop. 408. Fair, Oct. 10, for sheep; the five following days, for leather, hops, and cheese.

A parish in the hundred of Andover, Andover division, situated on the border of Salisbury Plain, and celebrated for the great fair held in the neighbourhood, on the first day of which more than 140,000 sheep have been sold. The living is a rectory in the archdeaconry and diocese of Winchester; valued in K. B. 26*l.*; church ded. to St. Michael; patron, Queen's College, Oxford.

#### WEYMOUTH, co. Dorset.

London 128 m. SW b W. Pop. 2370; with Melcombe Regis 8622. M. D. Tues. and Fri. Memb. of Pt. with Melcombe Regis 4.

A seaport, borough, and market-town, having, together with Melcombe Regis, a separate jurisdiction, but locally within the hundred of Calliford-Free, division of Dorchester. This place is situated on the bank of the river Wey, near its mouth, opposite to Melcombe Regis with which it is united by a handsome stone bridge. It derives its name from its situation at the estuary of the Wey; and it is noticed in Domesday-book, under the appellation of Wai, or Waia; but it existed at an earlier period, as it is mentioned in a charter granted by King Athelstan to the abbey of Milton in 938. Henry I. gave the port of Weymouth with that of Melcombe to the prior and monks of St. Swithin's abbey, Winchester,

who transferred it in exchange for other property, to Gilbert de Clare, Earl of Gloucester, who held it in the reign of Edward I.; and from him it descended to Lionel Duke of Clarence, the son of Edward III. This prince procured the town to be made a borough, and bestowed many privileges on the inhabitants. Weymouth at that period was a place of some naval importance; and in 1317 twenty ships and 264 seamen were contributed from this port, to form the armament which sailed to attack Calais. In 1588 six ships belonging to Weymouth made a part of the fleet employed to harass and watch the Spanish armada, then advancing towards the British coast, and one of the enemies' vessels, which was captured was brought into the harbour of Weymouth. The disputes between the municipal authorities of Weymouth and Melcombe, which were terminated by the consolidation of the two towns into one borough, in the reign of Elizabeth, have been noticed elsewhere. See *Melcombe Regis*. During the civil war, under Charles I. Weymouth was alternately garrisoned by the royalists and the parliamentarians, the latter of whom, in 1644, obtained possession of it, after having expelled a body of the king's forces, and taken several vessels and a quantity of arms. The parliament held it during the remainder of the war; and in 1645 erected a fort to defend the harbour from the attacks of the people of Portland, who were attached to the royal cause. In the reign of Charles II. the town was greatly injured by an accidental fire, and in 1673 the sum of 3000*l.* was collected, by means of a brief, towards repairing the damage which had taken place. It subsequently fell into a state of decay, and remained almost destitute of commercial importance till within the last fifty years, when it gradually became frequented as a station for sea-bathing; and chiefly through the visits of George III. and his family, who frequently resorted thither in the summer season, it recovered from the depression which it had suffered, and was raised to notice as one of the most fashionable watering-places on the southern coast of England. Weymouth was constituted one borough with Melcombe Regis by a charter of Queen Elizabeth, which was confirmed by act of parliament in the fifteenth year of James I., and this charter being forfeited, through the neglect of the corporation, in 1803, a new one was granted by George III. Under this the municipal government is vested in a mayor, a recorder, two bailiffs, certain aldermen, usually about eight in number, and twenty-four capital burgesses, with a town-clerk and other officers. The mayor and the bailiffs are chosen annually, on St. Matthew's Day. The mayor, recorder, and bailiffs act as justices of the peace, and have authority to hold quarterly courts of session for the trial of all except capital offences; and a court of record is held weekly, for the recovery of debts unlimited in amount. This town has



returned two members to Parliament ever since the reign of Edward II. The right of election for the joint borough of Weymouth and Melcombe Regis is declared by a decision of the House of Commons in 1730, to belong to the mayor, aldermen, bailiffs, and capital burgesses inhabiting the borough, and in persons seised of freeholds within the borough and not receiving alms; the number of electors being about 700, each of whom is entitled to vote for four candidates. The mayor is the returning officer. The living is a curacy annexed to the rectory of Wyke Regis. The church, which was dedicated to St. Nicholas, is in ruins; and that of St. Mary, in the parish of Melcombe Regis, rebuilt in 1817, is appropriated to the inhabitants of both towns. Here are places of worship for the Independents, the Baptists, the Quakers, and the Wesleyan Methodists. Two national schools have been established at Weymouth, and one on the Lancasterian plan; besides which, various sums of money have been left by different individuals for the education of poor children. In St. Mary Street an almshouse for decayed mariners was founded by Sir James Thornhill, but there is no endowment belonging to it, and it has been nearly destroyed. Among the charitable institutions also are Dorcas and Samaritan societies and dispensaries. The town is delightfully situated on the south side of the harbour, at the foot of a considerable eminence; the streets chiefly extend along the border of the sea, near which stand the most fashionable residences, including many handsome, and some splendid buildings, especially on the esplanade, which is one of the finest walks in England, being more than half-a-mile in length, and about thirty feet in breadth. The streets are well paved and lighted with gas; and the inhabitants are supplied with water, under the direction of an incorporated company. Here are a theatre, assembly-rooms, and other places of public amusements, together with several well-conducted circulating libraries. There is also an edifice called the Royal Lodge, erected for the residence of George III. and his family during their occasional visits to Weymouth. The harbour is admirably adapted for bathing, the sands, which are very firm and smooth, declining so gradually into the sea, that the water is only knee-deep 300 feet from the shore. A number of bathing-machines are provided for the use of bathers; and on the South Parade are hot salt-water baths, conveniently fitted up, and provided with every desirable accommodation. There are a battery and three smaller forts, which have been constructed for the defence of this harbour. At the south entrance of the haven are two jetties, the higher jetty towards the west, and the lower towards the east. The commerce of Weymouth is now inconsiderable, exclusive of that which arises from the resort of numerous visitors. An extensive traffic was carried on with the Baltic and

Mediterranean ports of Newfoundland; and a few vessels are still employed, especially in the Newfoundland fishery, and also some in the coasting trade. Coal, timber, wine, spirits, and rice are imported; and among the exports are pipeclay, Roman cement, bricks, tiles, slates, Portland stone, deals, corn, and flour. Ship-building is carried on here, and likewise rope and sail making. From the returns to Parliament in 1829, it appears that the number of vessels belonging to this port was eighty-five, and their united burden 7175 tons. Three steam-packets start twice a-week for Jersey, Guernsey, and the neighbouring islands; and a cutter for the conveyance of passengers and merchandise, sails weekly. The markets are amply furnished with provisions, and especially fish, and delicate Portland mutton. Races, which were established in 1821, take place in the vicinity of the town annually in the month of August, when a king's plate of 100 guineas is contended for, besides other prizes; and at the same period a grand regatta is celebrated in the bay. Weymouth gives the title of Viscount to the Marquis of Bath.

#### WHADDON, co. Buckingham.

P. T. Stony Stratford (52) 5 m. S b E.  
Pop. 900.

A parish in the hundred of Cottesloe; it formerly had a market, which has been long discontinued; living, a vicarage in the archdeaconry of Buckingham and diocese of Lincoln; valued in K. B. 10*l.*; ann. val. P. R. 126*l.* 1*s.* 6*d.*; church ded. to St. Mary; patron, New College, Oxford. Twenty children are instructed in an endowed charity-school. Here was formerly a small priory of Benedictine monks. Whaddon Hall was once the seat of Arthur, Lord Grey, who in 1568 was honoured by a visit from Queen Elizabeth. Spenser, the poet, his lordship's secretary, was frequently here. Dr. Richard Cox, Bishop of Ely, an eminent champion of the reformation, and one of the principal composers of the liturgy, was born in this parish in 1499.

#### WHADDON, co. Cambridge.

P. T. Royston (37) 4½ m. NW b N. Pop. 318.

A parish in the hundred of Armingford, intersected by the river Cam; living, a vicarage in the archdeaconry and diocese of Ely; valued in K. B. 7*l.* 2*s.* 3½*d.*; ann. val. P. R. 107*l.* 13*s.* 11*d.*; church ded. to St. Mary; patrons, the Dean and Canons of Windsor.

#### WHADDON, co. Gloucester.

P. T. Gloucester (104) 3 m. SW. Pop. 139.

A parish in the middle division of the hundred of Dudstone and King's Barton; living, a curacy in the archdeaconry and diocese of Gloucester; certified value 12*l.* 10*s.*; ann. val. P. R. 33*l.* 5*s.*; church ded. to St. Margaret; patron (1829) William Capel, Esq.

#### WHADDON, co. Wilts.

P. T. Trowbridge (99) 3 m. NE b N. Pop. 63.

A parish in the hundred of Melksham,

crossed by the river Avon and the Kennet and Avon Canal; living, a dis. rectory in the archdeaconry and diocese of Salisbury; valued in K. B. 8*l.* 4*s.* 4½*d.*; ann. val. P. R. 134*l.* 7*s.* 2*d.*; patron (1829) W. Long, Esq.

**WHALESBONE**, co. Sussex.

Pop. 24,483.

A hundred in the rape of Lewes, and situated nearly in the centre of the county, containing two parishes, including the town of Brighton.

**WHALE**, co. Westmorland.

P. T. Penrith (283) 5½ m. S b E.

Pop. with Pa.

A hamlet in the parish of Lowther, West ward, situated near the south end of Lowther Park.

**WHALEY**, co. Pal. of Chester.

P. T. Stockport (176) 9 m. SE.

Pop. with Yeardsley 421.

A township in the parish of Taxall and hundred of Macclesfield; here is a place of worship for Wesleyan Methodists.

**WHALEY ABBEY**. See *Ballykine*.

**WHALLEY**, co. Pal. of Lancaster.

P. T. Clitheroe (217) 4 m. S b W.

Pop. of Pa. 84,193. Of To. 1058.

A parish and township in the hundred of Blackburn, pleasantly situated on the river Calder, and surrounded by a tract of great beauty and fertility. This extensive parish contains forty-nine chapeltries and townships, and is about thirty miles long, and fifteen broad, though but little more than half its ancient extent, which included the present parishes of Blackburn, Chipping, Mitton, Ribchester, Rochdale, and Slaidburn, which have been separated from it at different times. Here are manufactures of cotton, rope, and nails. The living is a vicarage in the archdeaconry and diocese of Chester; valued in K. B. 6*l.* 3*s.* 9*d.*; ann. val. P. R. 115*l.*; patron, the Archbishop of Canterbury. The church, which is dedicated to All Saints, is a spacious structure, in the early Gothic style of architecture, of which the chancel is a very fine specimen; the interior contains eighteen ancient stalls, and some considerable remains of good screenwork, brought from the dissolved abbey. Here is also a place of worship for Wesleyan Methodists. The free grammar-school, founded by Queen Elizabeth, was rebuilt by subscription in 1725; it is open for the classical instruction of all boys of the township, but there are only twelve at present on the foundation: this school, in conjunction with those of Burnley and Middleton, has an interest in thirteen scholarships, founded in Brasenose College, Oxford, by Dr. Nowell, in 1572. A national school was erected by subscription in 1819. Whalley is chiefly celebrated for the ruins of its ancient abbey, which was founded in 1296 by Henry Lacy, Earl of Lincoln, for monks of the Cistercian order; the remains, which are still considerable, present specimens of the early, decorated, and later styles of Gothic architecture.

**WHALSAY**, shire of Orkney<sup>1</sup> and Shetland, S.

Pop. with Nesting.

One of the Shetland islands, and formerly an independent parish, but now included in the ministry of Nesting. It lies to the eastward of Moirland, and is about six miles in length, by three in breadth. The surface, though very uneven, is tolerably fertile. A curious phenomenon relating to the magnetic influence of the rocks around the coast, is remarked by Marinus, who discovered a very unusual reeling and agitation of the compass when approaching this island.

**WHALTON**, co. Northumberland.

P. T. Morpeth (288) 7 m. SW b W.

Pop. of Pa. 534. Of To. 285.

A parish and township in the west division of Castle ward, pleasantly situated on the rivers Blythe and Howburn, is well built, and contains many commodious houses. The living is a rectory in the archdeaconry of Northumberland and diocese of Durham; valued in K. B. 13*l.* 8*s.* 1½*d.*; patrons (1829) the Trustees of — Bates, Esq., deceased. The church, which is an ancient structure, was repaired in 1783, when parapets and pinnacles were added to the tower. Here is an endowed school for the instruction of poor children. On the east side of the parish are the remains of considerable earthworks, supposed to enclose the site of the castle of the ancient barons of Whalton.

**WHAPLODE**, co. Lincoln.

P. T. Holbeach (107) 2 m. W. Pop. 1744.

A parish in the wapentake of Elloe, parts of Holland; living, a vicarage in the archdeaconry and diocese of Lincoln; valued in K. B. 16*l.* 14*s.* 9½*d.*; church ded. to St. Mary; patron, the Lord Chancellor. Here is a small bequest for teaching poor children.

**WHAPLODE DROVE**, co. Lincoln.

P. T. Crowland (87) 6 m. ENE. Pop. 540.

A parish in the wapentake of Elloe, parts of Holland; living, a curacy in the archdeaconry and diocese of Lincoln; certified value 60*l.*; church ded. to St. John the Baptist; patrons, certain Trustees.

**WHARLES**, co. Pal. of Lancaster.

P. T. Kirkham (255) 3 m. NE b N.

Pop. with Treales.

A township in the parish of Kirkham and hundred of Amounderness.

**WHARRAM PERCY**, E. R. co. York.

P. T. New Malton (217) 8 m. SE.

Pop. of Pa. 336. Of To. 44.

A parish in the wapentake of Buckrose; living, a dis. vicarage in the archdeaconry of the East Riding and diocese of York; valued in K. B. 11*l.* 13*s.* 4*d.*; ann. val. P. R. 52*l.*; patrons (1829) Miss Isted and Miss Englefield.

**WHARRAM-IN-THE-STREET**, E. R. co. York.

P. T. New Malton (217) 7 m. SE b E.

Pop. 127.

A parish in the wapentake of Buckrose;



living, a dis. vicarage and a peculiar of the Dean and Chapter of York; valued in K. B. 6*l.*; ann. val. P. R. 70*l.*; church ded. to St. Mary; patron (1829) Lord Middleton.

**WHARTON**, co. Pal. of Chester.

P. T. Middlewich (167) 2½ m. WNW.  
Pop. 853.

A township in the parish of Davenham and hundred of Northwich.

**WHARTON**, co. Lincoln.

P. T. Gainsborough (149) 4 m. NE.  
Pop. with Pa.

A township in the parish of Blyton and south division of the wapentake of Corringham, parts of Lindsey.

**WHARTON**, co. Westmorland.

P. T. Kirkby Stephen (266) 2 m. S. Pop. 81.

A township in the parish of Kirkby Stephen, situated in the vale of Eden. The hall, which was the splendid residence of Philip, the celebrated Duke of Wharton, has long been in ruins, but a part of it is now converted into a farm-house: it was a large quadrangular building with four corner towers and a court in the centre. The ancient village was demolished many years ago, for the enlargement of the park, when the inhabitants settled at Wharton Dikes, on the other side of the Eden.

**WHASHTON**, N. R. co. York.

P. T. Richmond (233) 4 m. NW b N.  
Pop. 140.

A township in the parish of Kirkby Ravensworth and wapentake of Gilling West.

**WHASSET**, co. Westmorland.

P. T. Kirkby Lonsdale (253) 9½ m. W b N.  
Pop. with Pa.

A township in the parish of Bectham, Kendal ward.

**WHATBOROUGH**, co. Leicester.

P. T. Leicester (96) 10½ m. E. Pop. 18.

A township in the parish of Tilton and hundred of East Goscote.

**WHATCOMBE**, co. Berks.

P. T. Wantage (60) 3 m. S. Pop. with Pa.

A tithing in the parish of Fawley and hundred of Kintbury Eagle.

**WHATCOTT**, co. Warwick.

P. T. Shipston-upon-Stour (83) 4 m. NE.  
Pop. 199.

A parish in the Brailes division of the hundred of Kington; living, a rectory in the archdeaconry and diocese of Worcester; valued in K. B. 12*l.* 17*s.* 3½*d.*; church ded. to St. Peter; patron (1829) the Marquis of Northampton.

**WHATCROFT**, co. Pal. of Chester.

P. T. Northwich (173) 3 m. SE. Pop. 71.

A township in the parish of Davenham and hundred of Northwich.

**WHATFIELD**, or **WHEATFIELD**, co. Suffolk.

P. T. Eildeston (63) 2½ m. SE. Pop. 326.

A parish in the hundred of Cosford; living, a rectory in the archdeaconry of Sudbury and diocese of Norwich; valued in K. B.

15*l.* 0*s.* 5*d.*; church ded. to St. Margaret; patron, Jesus College, Cambridge.

**WHATLEY**, co. Somerset.

P. T. Frome (103) 3 m. W b S. Pop. 354.

A parish in the hundred of Frome, abounding with freestone, beneath which is limestone rock to a considerable depth; fossil shells are embedded in the former, and are also found in great abundance over the entire surface. The living is a rectory in the archdeaconry of Wells and diocese of Bath and Wells; valued in K. B. 12*l.* 17*s.* 1*d.*; patron (1829) T. S. Horner, Esq. The church, which is ded. to St. George, is situated on an eminence, separated from the parish of Mellis by a deep ravine, the sides of which are clothed with thick wood, and at the bottom flows a small rivulet. At the west side of the parish are vestiges of a Roman encampment.

**WHATLINGTON**, co. Sussex.

P. T. Battle (56) 2 m. N b E. Pop. 235.

A parish in the hundred of Battle, rape of Hastings; living, a dis. rectory in the archdeaconry of Lewes and diocese of Chichester; valued in K. B. 7*l.* 4*s.* 6*d.*; ann. val. P. R. 140*l.*; patron (1829) the Duke of Dorset. Here is a small endowed school.

**WHATTON, LONG**, co. Leicester.

P. T. Loughborough (109) 4 m. NW b W.  
Pop. 820.

A parish in the hundred of West Goscote; living, a rectory in the archdeaconry of Leicester and diocese of Lincoln; valued in K. B. 13*l.* 6*s.* 8*d.*; church ded. to All Saints; patron, the Lord Chancellor.

**WHATTON-UPON-SMITE**, co. Nottingham.

P. T. Bingham (121) 3 m. E. Pop. 663.

A parish in the north division of the wapentake of Bingham; living, a dis. vicarage in the archdeaconry of Nottingham and diocese of York; valued in K. B. 5*l.* 6*s.* 8*d.*; patron (1829) J. S. Foljambe, Esq. The church, which is ded. to St. John of Beverley, consists of a nave, two aisles, and a chancel; with a tower at the angle formed by the north aisle and chancel: it contains the effigy of a Knight Templar in armour, and a monumental tablet to the memory of Thomas Cranmer, father of the celebrated Archbishop Cranmer, who was born at Aslacton, in this parish, in 1489. Here is also a place of worship for Wesleyan Methodists. Whatton is in the honour of Tutbury, duchy of Lancaster, and within the jurisdiction of its court of pleas, for the recovery of debts under 40*s.*

**WHEATACRE, ALL SAINTS**, co. Norfolk.

P. T. Beccles (109) 4 m. NE. Pop. 159.

A parish in the hundred of Clavering; living, a dis. rectory with the curacy of Barnby and the vicarage of Mutford, in the archdeaconry of Norfolk and diocese of Norwich; valued in K. B. 6*l.* 6*s.* 5½*d.*; patron, Caius College, Cambridge.

**WHEATACRE BURGII, ST. PETER, co. Norfolk.**

P. T. Beccles (109) 6 m. ENE. Pop. 259.

A parish in the hundred of Clavering; living, a dis. rectory in the archdeaconry of Norfolk and diocese of Norwich; valued in K. B. 7*l.* 6*s.* 8*d.*; patron (1829) the Rev. Samuel Boycott.

**WHEATENHURST, co. Gloucester.**

P. T. Stroud (101) 7 m. NW b W. Pop. 307.

A parish in the lower division of the hundred of Whitston, situated near the river Severn, and intersected by the Gloucester and Berkeley, and Thames and Severn Canals. The living is a dis. curacy in the archdeaconry and diocese of Gloucester; valued in K. B. 7*l.* 12*s.* 3½*d.*; ann. val. P. R. 10*l.* 15*s.* 8*d.*; church ded. to St. Andrew; patrons (1829) Thomas Moore, Esq., and others.

**WHEATFIELD, co. Oxford.**

P. T. Tetsworth (42) 2 m. S. Pop. 79.

A parish in the hundred of Pirton; living, a rectory in the archdeaconry and diocese of Oxford; valued in K. B. 9*l.* 10*s.* 10*d.*; patron (1829) the Hon. Charles Spencer. The manor-house was destroyed by fire in 1814, and is now in ruins.

**WHEATHAMPSTEAD, co. Hertford.**

P. T. Welwyn (25) 4 m. WSW. Pop. 1584.

A parish in the hundred of Dacorum, situated on the river Lea; living, a rectory with the curacy of Harpenden, in the archdeaconry of Huntingdon and diocese of Lincoln; valued in K. B. 42*l.* 1*s.* 10½*d.*; patron, the Bishop of Lincoln. The church, which is ded. to St. Helen, is a curious and ancient cruciform structure, with a tower surmounted by an octagonal spire. Here is also a place of worship for Independent Methodists. A national school, in which about fifty children of each sex are instructed, is supported by subscription. The rebellious barons here assembled their forces against Edward II., in 1311. This place gave birth to John Bostock, abbot of St. Alban's, a learned divine and poet, in the reign of Henry VI., who was surnamed De Wheat-hampstead.

**WHEATHILL, co. Salop.**

P. T. Ludlow (112) 9 m. NE b E. Pop. 111.

A parish in the hundred of Stottesden, formerly had a market and fair, which have been long disused; living, a rectory in the archdeaconry of Salop and diocese of Hereford; valued in K. B. 7*l.* 5*s.* 7½*d.*; church ded. to the Holy Trinity; patron (1829) T. Holland, Esq.

**WHEATHILL, co. Somerset.**

P. T. Castle Cary (113) 4 m. W b S. Pop. 47.

A parish in the hundred of Whitley; living, a dis. rectory in the archdeaconry of Wells and diocese of Bath and Wells, valued in K. B. 4*l.* 5*s.* 2½*d.*; ann. val. P. R. 120*l.*; church ded. to St. John the Baptist; patron (1829) Mrs. Phillips.

**WHEATLEY, co. Pal. of Lancaster.**

P. T. Clitheroe (217) 8½ m. W b S. Pop. with Thornley.

A township in the parish of Chipping and hundred of Blackburn.

**WHEATLEY, co. Oxford.**

P. T. Oxford (51) 5½ m. E b S. Pop. 899.

A chapelry in the parish of Cuddesden and hundred of Bullington; living, a curacy subordinate to the vicarage of Cuddesden, in the archdeaconry and diocese of Oxford, not in charge; ann. val. P. R. 113*l.*; chapel ded. to St. Mary; patron, the Bishop of Oxford.

**WHEATLEY, W. R. co. York.**

P. T. Doncaster (162) 2 m. NNE. Pop. with Long Sandall.

A township in the parish and soke of Doncaster. A school for teaching children, and an almshouse for twelve aged persons, were erected, and are liberally supported by the family of Cooke.

**WHEATLEY, CARR, co. Pal. of Lancaster.**

P. T. Colne (218) 4 m. WSW. Pop. 69.

A township in the parish of Whalley and hundred of Blackburn.

**WHEATLEY, NORTH, co. Nottingham.**

P. T. East Retford (145) 5 m. NE. Pop. 411.

A parish in North Clay division of the wapentake of Bassetlaw; living, a dis. vicarage in the archdeaconry of Nottingham and diocese of York; valued in K. B. 3*l.* 18*s.* 11½*d.*; ann. val. P. R. 105*l.*; church ded. to St. Peter; patron (1829) Lord Middleton. Here is also a place of worship for Wesleyan Methodists. Four children are educated for a trifling annuity; and a national school has been recently established.

**WHEATLEY, SOUTH, co. Nottingham.**

P. T. East Retford (145) 5½ m. NE b E. Pop. 47.

A parish in the North Clay division of the wapentake of Bassetlaw; living, a dis. rectory and a peculiar of Southwell; valued in K. B. 6*l.* 14*s.* 2*d.*; ann. val. P. R. 120*l.*; church ded. to St. Helen; patron, Southwell College church.

**WHEATON ASTON, co. Stafford.**

P. T. Penkridge (131) 4½ m. W b S. Pop. 718.

A chapelry in the parish of Lapley and west division of the hundred of Cattlestone; living, a curacy subordinate to the vicarage of Lapley in the archdeaconry of Stafford and diocese of Lichfield and Coventry, of the certified value of 2*l.*; patronage with Lapley vicarage.

**WHEELCHURCH, shire of Roxburgh, S.**

Pop. with Castleton.

An ancient chapelry in the parish of Castleton and district of Castletown Melrose. The remains of the church at the head of the river Liddal, are of large dimensions, and still exhibit some excellent workmanship, with various memorials of the dead. It probably derived its name from being



erected near the wheel causeway, a Roman road, leading from Stanmore into Tiviotdale.

**WHEELOCK**, eo. Pal. of Chester.

P. T. Sandbach (162) 2 m. SSW. Pop. 453.

A township in the parish of Sandbach and hundred of Northwich, containing a cotton manufactory and a brewery; but the inhabitants are chiefly employed in the salt trade, of which large quantities are extracted from the brine, found at the depth of sixty yards on both sides of the river Wheelock. Here is a place of worship for Wesleyan Methodists.

**WHEELTON**, co. Pal. of Lancaster.

P. T. Chorley (208) 4 m. NE. Pop. 1186.

A township in the parish and hundred of Leyland.

**WHELDRAKE**, E. R. eo. York.

P. T. York (196) 7 m. SE. Pop. 677.

A parish in the wapentake of Ouse and Derwent; living, a rectory in the archdeaconry of Cleveland and diocese of York; valued in K. B. 25*l.* 17*s.* 3½*d.*; church ded. to St. Helen; patron, the Archbishop of York. Here is a place of worship for Wesleyan Methodists. Nineteen children are educated by means of sundry bequests amounting to 12*l.* per annum. A manorial court is occasionally held here for the recovery of small debts, at which a bailiff is appointed.

**WHELPINGTON**, WEST, eo. Northumberland.

P. T. Morpeth (288) 15½ m. W. Pop. 69.

A township in the parish of Kirk Whelpington and north-east division of Tindale ward.

**WHENBY**, N. R. co. York.

P. T. Easingwold (213) 8 m. E. Pop. 129.

A parish in the wapentake of Bulmer; living, a dis. vicarage in the archdeaconry of Cleveland and diocese of York; valued in K. B. 4*l.* 8*s.* 4*d.*; ann. val. P. R. 120*l.*; church ded. to St. Martin; patron (1829) W. Garforth, Esq.

**WHEPSTEAD**, co. Suffolk.

P. T. Bury St. Edmund's (71) 4 m. SSW.

Pop. 664.

A parish in the hundred of Thingoe; living, a rectory in the archdeaconry of Sudbury and diocese of Norwich; valued in K. B. 14*l.* 4*s.* 2*d.*; patron (1829) R. Freeman, Esq. Twelve poor children are instructed by means of a bequest of 16*l.* a-year.

**WHERSTEAD**, co. Suffolk.

P. T. Ipswich (69) 3 m. S b W. Pop. 242.

A parish in the hundred of Sampford, bounded on the north-east by the river Orwell; living, a dis. vicarage in the archdeaconry of Suffolk and diocese of Norwich; valued in K. 5*l.* 6*s.* 8*d.*; ann. val. P. R. 130*l.*; church ded. to St. Mary; patron, the Lord Chancellor

**WHERWELL**, co. Southampton.

P. T. Andover (63) 4 m. SSE.

Pop. with Westover tithing 622. Fair, Sept. 24, for cattle.

755

A parish in the hundred of Wherwell, Andover division, is crossed by the rivers Test and Ande, the latter of which flows into the Redbridge and Andover Canal. The living is a vicarage with the curacies of Bullington and Tufton in the archdeaconry and diocese of Winchester; valued in K. B. 14*l.*; church ded. to Holy Cross; patron (1829) J. Tremonger, Esq. as incumbent of the sinecure rectory, with a prebend in the nunnery of Wherwell, and is valued in K. B. 44*l.* 11*s.* 0½*d.* A Benedictine nunnery was founded and endowed here, about 986, by Elfrida, Queen Dowager, in expiation of the murders of her first consort, Athelwold, and her step-son, Edward the Martyr: in this nunnery she spent the latter part of her life, and was buried within its walls. In this parish is a very extensive wood, in a recess of which is a stone cross, with the following inscription on its base: "About the year of our Lord DCCCCLXIII., upon this spot, beyond the time of memory, called Dead Man's Plaek, tradition reports that Edgar (surnamed the Peaceable) King of England, in the ardour of youth, love, and indignation, slew with his own hand his treacherous and ungrateful favourite, Earl Athelwold, owner of this forest of Harewood, in resentment of the Earl's having basely betrayed the royal confidence, and perfidiously married his intended bride, the beauteous Elfrida, daughter of Ordgar, Earl of Devonshire, who afterwards became the wife of Edgar, and, by him, mother of King Etheldred II. Queen Elfrida, after Edgar's death, murdered his eldest son, King Edward the Martyr, to make way for her own, and founded the nunnery of Wherwell."

**WHESOE**, co. Pal. of Durham.

P. T. Darlington (241) 2½ m. NW b W

Pop. 99.

A township in the parish of Haughton-le-Skerne and south-east division of Darlington ward.

**WHETMORE**, eo. Salop.

P. T. Tenbury (130) 2½ m. NNE.

Pop. with Buraston.

A township in the parish of Burford and hundred of Overs.

**WHETSTONE**, eo. Derby.

P. T. Tideswell (160) 1½ m. W. Pop. 66.

A township in the parish of Tideswell and hundred of High Peak.

**WHETSTONE**, eo. Leicester.

P. T. Leicester (96) 5 m. SSW. Pop. 883.

A parish in the hundred of Guthlaxton, bounded on the north-west by the river Soar; living, a curacy subordinate to the vicarage of Enderby, in the archdeaconry of Leicester and diocese of Lincoln, not in charge; church ded. to St. Matthew; patronage with Enderby vicarage.

**WHETSTONE**, co. Middlesex.

London 9 m. NNE. Pop. with Pa.

A hamlet partly in the parish of East Barnet and partly in that of Friern Barnet and

Finsbury division of the hundred of Osulstone.

**WHICHAM**, co. Cumberland.

P. T. Ravinglass (279) 10 m. SSE. Pop. 301.

A parish in Allerdale ward, above Darwent; living, a dis. rectory in the archdeaconry of Richmond and diocese of Chester; valued in K. B. 8*l.* 15*s.*; church ded. to St. Mary; patron (1829) the Earl of Lonsdale. Here is a free grammar-school in which from fifty to sixty boys are educated.

**WHICHBURY**, or **WHITEBURY**, co. Wilts.

P. T. Fordingbridge (92) 3½ m. N b W. Pop. 156.

A parish in the hundred of Cawden and Cadworth; living, a dis. vicarage in the archdeaconry and diocese of Winchester; valued in K. B. 5*l.* 13*s.* 4*d.*; church ded. to St. Leonard; patron (1829) J. C. Purvis, Esq.

**WHICHFORD**, co. Warwick.

P. T. Shipston-upon-Stour (83) 5½ m. SE. Pop. 583.

A parish in Brailes division of the hundred of Kington; living, a rectory in the archdeaconry of Coventry and diocese of Lichfield and Coventry; valued in K. B. 19*l.* 8*s.* 6½*d.*; church ded. to St. Michael; patron (1829) Earl Beauchamp.

**WHICKHAM**, co. Pal. of Durham.

P. T. Gateshead (272) 3 m. WSW. Pop. of Pa. 3713. Of To. 783.

A parish and township in the west division of Chester ward. It is pleasantly situated on an eminence about one mile south of the Tyne, and contains many well-built houses and extensive coal-mines. The living is a rectory in the archdeaconry and diocese of Durham; valued in K. B. 20*l.* 8*s.* 11½*d.*; church ded. to St. Mary; patron, the Bishop of Durham. Here is also a place of worship for Wesleyan Methodists, and an endowed charity-school. A bed of calcined earth in this parish is said to have been caused by the English having set fire to their camp, when pressed by the Scottish army under Leslie, which communicated with a seam of coal that burnt with great fury for many years.

**WHIDDY-ISLAND**, co. Cork, Munster, I.

P. T. Bantry (224) 2 m. W. Pop. 591.

A fertile island belonging to the parish of Killmacomogue and barony of Bantry, situated in the noble harbour of Bear Haven. It comprehends an area of about 1000 acres, contains eighty-six dwelling-houses, is a permanent military station, and a part is enclosed as a deer-park, by Lord Bantry, whose beautiful seat is on the opposite coast. This place is famous for the productiveness of its orchards, and is over-run by rabbits.

**WHILE**, co. Hereford.

P. T. Leominster (137) 5½ m. E b N. Pop. with Puddlestone.

A joint parish with Puddlestone, in the hundred of Wolphy; living, a dis. rectory with

the vicarage of Puddlestone, in the archdeaconry and diocese of Hereford, not in charge; patronage with Puddlestone vicarage.

**WHILLYMOOR**, co. Cumberland.

P. T. Whitehaven (294) 5 m. NE. Pop. with Pa.

A township in the parish of Arlecdon, Allerdale ward, above Darwent.

**WHILTON**, co. Northampton.

P. T. Daventry (72) 5 m. ENE. Pop. 370.

A parish in the hundred of Nobottle Grove, crossed by the Roman Watling Street, and the Grand Junction Canal; living, a rectory in the archdeaconry of Northampton and diocese of Peterborough; valued in K. B. 12*l.* 16*s.* 3*d.*; church ded. to St. Andrew; patron (1829) Mrs. Rose. Here is an endowed school, in which from seventy to eighty children are instructed.

**WHIMPLE**, co. Devon.

P. T. Ottery St. Mary (161) 4½ m. WNW. Pop. 557. Fair, Mond. before Michaelmas-day, for sheep.

A parish in the hundred of Clifton; living, a rectory in the archdeaconry and diocese of Exeter; valued in K. B. 30*l.*; church ded. to St. Mary; patron (1829) the Duke of Bedford.

**WHINBURGH**, co. Norfolk.

P. T. East Dereham (100) 3 m. SSE. Pop. 196.

A parish in the hundred of Mitford; living, a dis. rectory with that of Westfield in the archdeaconry and diocese of Norwich; valued in K. B. 6*l.* 18*s.* 6½*d.*; church ded. to St. Mary; patronage with Westfield rectory.

**WHINFELL**, co. Cumberland.

P. T. Cockermouth (306) 3 m. S. Pop. 107.

A township in the parish of Brigham, Allerdale ward, above Darwent.

**WHINFELL**, co. Westmorland.

P. T. Kendal (262) 6½ m. NE b N. Pop. 204.

A township in the parish of Kirkby-in-Kendal, Kendal ward. Here is a small school for poor children.

**WHINHOW**, co. Cumberland.

P. T. Carlisle (301) 6½ m. SW. Pop. with Pa.

A hamlet in the parish of Thursby, Cumberland ward.

**WHINNYFOLD**, shire of Aberdeen, S.

Pop. with Pa.

A fishing-village in the parish of Cruden, and district of Ellon, on the coast of the German Ocean.

**WHIPPINGHAM**, co. Southampton.

P. T. Newport (89) 3 m. N b E. Pop. 2068.

A parish in the hundred of East Medina liberty, in the Isle of Wight, situated on the east side of the Medina river, and bounded on the north-east by the Motherbank. The living is a rectory in the archdeaconry and diocese of Winchester; valued in K. B. 19*l.* 1*s.* 5½*d.*; patron, the Lord Chancellor. The church, which is ded. to St. Mildred, is a spacious edifice with a tower and spire.



Old Castle Point, on this coast, is the site of a fort erected in the reign of Henry VIII.

**WHIPSNAD**, co. Bedford.

P. T. Dunstable (33) 3 m. S b W. Pop. 199.

A parish in the hundred of Manshead; living, a dis. rectory in the archdeaconry of Bedford and diocese of Lincoln; valued in K. B. 7*l.* 13*s.* 4*d.*; ann. val. P. R. 125*l.* 18*s.* 6*d.*; church ded. to St. Mary Magdalen; patron, the Lord Chancellor.

**WHISBY**, co. Lincoln.

P. T. Lincoln (132) 5 m. SW b W. Pop. 63.

A chapelry in the parish of Doddington and lower division of the wapentake of Boothby Graffo, parts of Kesteven; living, a curacy subordinate to the rectory of Doddington, in the archdeaconry and diocese of Lincoln, not in charge; patronage with Doddington rectory.

**WHISSENDINE**, co. Rutland.

P. T. Oakham (95) 7 m. NW b N.  
Pop. 701.

A parish in the hundred of Alstoe; living, a dis. vicarage in archdeaconry of Northampton and diocese of Peterborough; valued in K. B. 7*l.* 1*s.*; ann. val. P. R. 144*l.*; church ded. to St. Andrew; patron, (1829) the Earl of Harborough.

**WHISSONSETT**, co. Norfolk.

P. T. Fakenham (109) 4½ m. S. Pop. 522.

A parish in the hundred of Launditch; living, a dis. rectory in the archdeaconry and diocese of Norwich; valued in K. B. 10*l.* 13*s.* 4*d.*; church ded. to St. Mary; patron (1829) F. R. Reynolds, Esq.

**WHISTLEY**, co. Berks.

P. T. Reading (38) 5 m. E b N. Pop. 847.

A liberty in the parish of Hurst and hundred of Charlton. A school is supported by subscription.

**WHISTON**, co. Pal. of Lancaster.

P. T. Prescott (198) 1 m. S. Pop. 1306.

A township in the parish of Preseot and hundred of West Derby. The inhabitants are chiefly employed in the extensive collieries here.

**WHISTON**, co. Northampton.

P. T. Northampton (66) 6 m. E b S. Pop. 47.

A parish in the hundred of Wymersley, situated on the river Nene, and abounding with limestone; living, a rectory in the archdeaconry of Northampton and diocese of Peterborough; valued in K. B. 14*l.* 11*s.* 0½*d.*; patron (1829) Lord Boston. The church, which is dedicated to St. Mary, was erected by Anthony Catesby, Esq., about the year 1534, and is remarkable for the beauty and uniformity of its architecture; it consists of a nave, two aisles, and a chancel, with a lofty and elegant tower, crowned with rich pinnacles. Here are the remains of a moated building, said to have been the residence of King John.

**WHISTON**, co. Stafford.

P. T. Penkridge (131) 2 m. W.  
Pop. with Penkridge township.

A township in the parish of Penkridge and east division of the hundred of Cuttlestone

**WHISTON**, co. Stafford.

P. T. Cheadle (146) 3 m. NE. Pop. 403.

A township in the parish of Kingsley and north division of the hundred of Totmonslow.

**WHISTON**, W. R. co. York.

P. T. Rotherham (160) 2½ m. SE. Pop. 859.

A parish in the upper division of the wapentake of Strafforth and Tickhill; living, a rectory in the archdeaconry and diocese of York; valued in K. B. 10*l.*; church ded. to St. James; patron (1829) Lord Howard, of Effingham. Here is also a place of worship for Wesleyan Methodists; and three bequests, for the instruction of poor children.

**WHISTONS**, co. Worcester.

P. T. Worcester (111) adjacent N. Pop. 1344.

A tithing in the parish of Claines and lower division of the hundred of Oswaldslow. A priory of white nuns was founded here before 1255, by a Bishop of Worcester. An hospital, dedicated to St. Oswald, said to have been founded by Bishop Oswald, existed here before 1268, and now affords an asylum for twelve poor men. A new gaol has been erected here.

**WHITACRE, NETHER**, co. Warwick.

P. T. Coleshill (104) 3 m. NE. Pop. 408.

A parish in Atherstone division of the hundred of Hemlingford, situated on the river Tame; living, a curacy in the archdeaconry of Coventry and diocese of Lichfield and Coventry; certified value 8*l.*; church ded. to St. Giles; patron (1829) the Rev. S. Sadler. Here is also a place of worship for Wesleyan Methodists; and a small school.

**WHITACRE, OVER**, co. Warwick.

P. T. Coleshill (104) 4 m. ENE. Pop. 292.

A parish in Atherstone division of the hundred of Hemlingford; living, a curacy in the archdeaconry of Coventry and diocese of Lichfield and Coventry; certified value 10*l.*; ann. val. P. R. 140*l.*; church ded. to St. Leonard; patron (1829) Earl Howe. Six poor children are instructed by means of a small bequest.

**WHITBECK**, co. Cumberland.

P. T. Ravenglass (279) 9 m. S b E. Pop. 221.

A parish in Allerdale ward, above Darwent, situated between the mountain of Black-Combe and the sea. In the former is a cavity, several hundred yards in depth and diameter, supposed to be the crater of a volcano; the inside is lined with vitrified and crystallized matter, having at the bottom a spring of clear water. On the west side of the mountain is a fine cascade, and on the sea-shore a mineral spring, which was formerly in great repute. In the peat mosses, trunks of oak and fir, of an immense size, have been found at a great depth. The living is a curacy in the archdeaconry of Richmond and diocese of Chester; certified value 9*l.* 14*s.* 8*d.*; ann. val. P. R. 85*l.*;

church ded. to St. Mary; patron (1829) — Parke, Esq. The hospital was built by the parishioners in 1632, and endowed with a rent-charge of 24*l.* per annum, by Henry Parke, a native of this parish. Here are the remains of three Druidical temples: one, called Standingstones, consists of eight massive stones, disposed in a circle of twenty-five yards in diameter; Kirkstone, of thirty, in two circles, similar in position to those at Stonchenge; and the third of twelve huge stones. Near these is a large cairn of stones, about fifteen yards in diameter, and surrounded with massive stones at the base.

**WHITBOURNE**, co. Hereford.

P. T. Bromyard (125) 5 m. E b N. Pop. 821.

A parish in the hundred of Broxash; living, a rectory in the archdeaconry and diocese of Hereford; valued in K. B. 14*l.* 14*s.* 9½*d.*; church ded. to St. John the Baptist; patron, the Bishop of Hereford. The bishops of Hereford formerly had a palace here, the remains of which are converted into a farmhouse.

**WHITBURN**, co. Pal. of Durham.

P. T. Sunderland (268) 3 m. N b W. Pop. 856.

A parish in the east division of Chester ward, delightfully situated about a quarter of a mile from the German Ocean, and is celebrated both as a fishing and a bathing-place. It contains some handsome residences, and several respectable lodgings. Limestone is quarried to a great extent, and conveyed up the river Tyne into Yorkshire; coal is also obtained, though at a great depth. The living is a rectory in the archdeaconry and diocese of Durham; valued in K. B. 39*l.* 19*s.* 4½*d.*; patron, the Bishop of Durham. The church is an ancient Gothic structure, with a tower, surmounted by a short spire. Here is also a place of worship for Wesleyan Methodists. Several Roman copper coins have been discovered in this parish.

**WHITBURN**, shire of Linlithgow, S.

Edinburgh 21 m. SW. Glasgow 23 m. E. Pop. 1900.

A parish and considerable village or post-town, situated on the high road from Edinburgh by Hamilton to Glasgow. It is a well-built, thriving place, inhabited by cotton-manufacturers, and enjoys the benefit of the Union Canal, which passes near. Besides the church, which is a large structure, it contains a burgher and an anti-burgher meeting-house. The parish is six miles in length by three in breadth, and is watered by the rivers Almond and Breich, and by two smaller streams, called the Black and White Burns. It is tolerably level and fertile, excepting towards the western extremity, where the surface exhibits an elevated barren ridge of deep moss, two miles and a half long and one mile broad, under which a valuable seam of coal is known to exist, but is not wrought on account of its vicinity to the collieries in the parish of Shotts. Living in the presbytery of Lin-

lithgow and synod of Lothian and Tweeddale; patron, Sir W. A. Cunynghame, Bart. **WHITBY**, co. Pal. of Chester.

P. T. Chester (183) 6 m. N. Pop. 250.

A township partly in the parish of Eastham, and partly in that of Stoke and hundred of Wirrall.

**WHITBY**, N. R. co. York.

London 236 m. N b W. Pop. of Pa. 12,331. Of To. 8697. M. D. Sat. Fairs, Aug. 25, and Martinmas-day.

A seaport, market-town, parish, and township in the liberty of Whitby Strand. It is a place of great antiquity, and owes its origin to an abbey founded here in the seventh century, by Oswy, King of Northumberland; its Saxon name was *Streoneshalh*, from a watchtower which stood on the cliff. The abbey, with the town, was so completely destroyed by the Danes, in 867, that its very name was lost in its ruins, and it lay desolate till near the time of the Norman Conquest, when, either from the colour of the houses, or from its conspicuous situation, it was called *Whiteby*, or the White Town, of which its present name is a contraction. The town is situated on the shore of the German Ocean, and is divided into two nearly equal parts by the river Eske, which forms the harbour. It consists of several streets, well paved, and lighted with gas, but narrow and steep; the houses are partly of stone and partly of brick, and several of the modern buildings are spacious and elegant. In 1826 a handsome stone building of three stories was erected by contributions on the north pier: the lower story is occupied by commodious baths, the middle story by the subscription library, established in 1776; and the upper story by the Museum of the Literary and Philosophical Society, which contains an extensive collection of petrifications and fossil organic remains, found in the rocks of the vicinity, particularly the alum rock. A botanic garden was established in 1812, but has been neglected. A handsome news-room was erected by subscription in 1814, in Hagersgate, and a tradesmen's news-room was also established on the opposite side of the river. The town-hall is a substantial building of the Tuscan order, erected in the market-place, by Nathaniel Cholmeley, Esq., in 1788. A commodious theatre, built by subscription in 1784, was destroyed by fire in 1823, and has not been rebuilt. In the vicinity, which is romantic and beautiful, are many elegant mansions belonging to opulent individuals. For several centuries Whitby was nothing more than a small fishing-town, and the origin of its commercial consequence may be attributed to the discovery of the alum-mines in the latter part of the reign of Elizabeth. Early in the seventeenth century these mines were worked, and two great branches of trade are now opened, one for supplying the alum-works with coal, and the other for the export of the alum to distant parts.



Ship-building was introduced about thirty years after, and great improvements were made in the harbour, by removing rocks and other obstructions. In 1632 the town became of considerable maritime importance, when the stone piers began to be constructed, chiefly through the influence of Sir Hugh Cholmeley, since which time they have been progressively increasing with the extension of commerce, and an effectual barrier has been interposed to protect the town from the fury of the German Ocean. The west pier is 620 yards long, terminating with a circular head, which has been principally rebuilt during the last season, and on which it is contemplated to erect a lighthouse, seventy feet high; the east pier is 215 yards long, likewise terminating with a substantial circular head; there are also two inner piers to break the force of the waves in stormy weather: the Burgess pier, 105, and the Fish pier, sixty-five yards long. Over the river Eske is a drawbridge, so constructed as to admit ships of 600 tons burden to pass into the inner harbour, which is capacious and secure, and adjoining which are spacious dock-yards and commodious dry docks. The depth of water in the harbour in common neap tides is about ten feet, and in spring tides from fifteen to sixteen feet, and sometimes more. The great swell occasioned by tempestuous weather renders the harbour difficult of access, and many disastrous accidents occurred before it attained its present state of security. The number of vessels belonging to the port is about 259, being an aggregate burden of 41,953 tons; 429 vessels entered inwards, and 210 cleared outwards, during the year ending January 5, 1831. During the late war seven large dock-yards were in active operation, and ship-building was the principal trade of the town; at present only four of them are partially employed, and the prosperity of the town, and the amount of its population have consequently decreased. The manufacture of alum, which once constituted a principal branch of trade, has also very much declined, and several of the works have been discontinued. The export trade in alum, to France, Holland, and other parts of the continent, was formerly very considerable, but has long been extinct, and the greater part of the alum now manufactured, is sent coastwise to London, Hull, and other towns. The Greenland and Davis's Straits fisheries, which in 1819, employed twelve large ships, now employ only one. The manufacture of sail-cloth, which is in great repute, though still considerable, is, from the decline of the port much decreased. The foreign exports are inconsiderable; the principal imports are timber, wooden wares, hemp and flax from the Baltic. The principal article sent coastwise is freestone, great quantities of which are procured from the quarries at Aislaby, about three miles from the town; the chief articles brought coastwise are groceries, salt, and coal. Oats, butter, and bacon, were for-

merly sent to London in great cargoes, but this trade has been much reduced within the last twenty years. The fishery on the coast was very much injured by the late war; the fish generally taken are cod, ling, halibut, and haddocks; salmon trout has been lately taken by a particular method of fishing, and sometimes in considerable quantities. The custom-house is a commodious building; a small office for the governor of the pilots has been erected on the pier; and there are four marine associations for mutual insurance. Whitby is a station for the preventive coast guard. The town is under the superintendence of the magistrates of the North Riding, who meet every Tuesday, Thursday, and Saturday. A court for the recovery of small debts is held every third Monday, and a court-leet annually at Michaelmas. The living is a curacy and a peculiar of Hexham, not in charge; ann. val. P. R. 50*l.*; patron, the Archbishop of York. The church, which is dedicated to St. Mary, stands on the summit and near the verge of a high cliff, and is approached by 190 stone steps. Here are also places of worship for Methodists, the Society of Friends, Presbyterians, Unitarians, Primitive Methodists, and Roman Catholics, and two for Wesleyan Methodists, Lancasterian schools for children of both sexes, a dispensary, a seaman's hospital for forty-two seamen's widows and their children, and numerous small benefactions, for the relief of the poor, besides several societies for administering to their wants, formed by the ladies. Whitby Abbey, after being destroyed by the Danes, was rebuilt about the time of the conquest, and continued to flourish till the dissolution; its remains, which stand a short distance from the church, on a cliff 240 feet above the level of the sea, consist of the choir, the north transept, which is nearly entire, and considerable portions of the north wall of the nave, and of the western wall or front of the structure. A beautiful central tower 104 feet high, fell down on the 25th of June, 1830, occasioned by one of the four massive clustered columns, by which it was supported having given way. The neighbourhood abounds with petrifications and natural curiosities, which have been frequently investigated by scientific men.

#### WHITBY STRAND, W. R. co. York.

Pop. 14,916.

A wapentake, situated at the eastern extremity of the county; bounded on the north and east by the German Ocean; it contains three parishes, ten townships, and a parochial chapelry, including the market-town, from which it takes its name.

#### WHITCHESTER, co. Northumberland.

P. T. Newcastle-upon-Tyne (274) 9 m. WNW. Pop. 57.

A township in the parish of Heddon-on-the-Wall and east division of Tindale ward.

#### WHITCHURCH, co. Buckingham.

P. T. Aylesbury (38) 5 m. N b W. Pop. 845.

A parish in the hundred of Cottesloe, formerly had a market, which has been long discontinued; living, a dis. vicarage in the archdeaconry of Buckingham and diocese of Lincoln; valued in K. B. 8*l.* 17*s.*; ann. val. P. R. 96*l.* 6*s.*; patron, the Lord Chancellor. The church, which is dedicated to St. John the Evangelist, is an ancient structure, with a lofty embattled tower.

#### WHITCHURCH, co. Devon.

P. T. Tavistock (207) 1 m. S.E. Pop. 692.

A parish in the hundred of Roborough; living, a vicarage in the archdeaconry of Totness and diocese of Exeter; valued in K. B. 16*l.* 5*s.* 5*d.*; church ded. to St. Andrew; patron (1829) the Rev. Peter Sleeman. Here is a small school for six poor children. The Tavistock races are held annually on Whitchurch Down.

#### WHITCHURCH, co. Glamorgan, S. W.

P. T. Cardiff (160) 4 m. N.W. Pop. 972.

A parish in the hundred of Caerphilly; living, a chapelry, not in charge, to the vicarage of Llandaff; patron, the Chapter of Llandaff cathedral. Area of parish, 2500 acres. The Merthyr Canal passethrough this parish; and here are extensive tin-plate works.

#### WHITCHURCH, co. Hereford.

P. T. Ross (120) 6½ m. S.W. Pop. 730.

A parish in the lower division of the hundred of Wormelow, situated on the river Wye, and formerly had a forge, which has been discontinued for some years. The living is a rectory in the archdeaconry and diocese of Hereford; valued in K. B. at 6*l.* 0*s.* 2½*d.*; church ded. to St. Dubritius; patron, Joseph Pyrke, Esq. Here are also places of worship for Independent and Wesleyan Methodists. A court-leet is occasionally held here.

#### WHITCHURCH, co. Oxford.

P. T. Reading (38) 6½ m. N.W. Pop. 647.

A parish in the hundred of Langtree; living, a rectory in the archdeaconry of Salop and diocese of Lichfield and Coventry; valued in K. B. 16*l.* 2*s.* 8½*d.*; church ded. to St. Mary; patron, the Lord Chancellor.

#### WHITCHURCH, or EGLWYS-WEN, co. Pembroke, S. W.

P. T. Cardigan (239) 8 m. S.E. Pop. 561.

A parish in the hundred of Cemmaes; living, a dis. rectory in the diocese of St. David's; valued in K. B. 6*l.*; patron, — Lloyd, Esq. Area of parish, 2000 acres.

#### WHITCHURCH, or TRE-CROES, co. Pembroke, S. W.

P. T. Haverfordwest (251) 12 m. W.N.W. Pop. 939.

A parish in the hundred of Dewisland, situated close by the shore of St. Bride's Bay; living, a dis. vicarage in the diocese of St. David's; valued in K. B. 5*l.* 15*s.* 7½*d.*, and in P. R. 79*l.* 7*s.* 9*d.* annually; patrons, the Chapter and Vicars Choral of the Cathedral.

#### WHITCHURCH, or BLANCMINSTER, co. Salop.

London 163 m. N.W. Pop. 5489. M. D. Fri. Fairs, 2d Fri. in April; Whit-Mon.; Fri. aft. Aug. 2; and Oct. 23, for sheep, horned cattle, horses, swine, flaxen and hempen cloth, and some woollen.

A market-town and parish in the Whitchurch division of the hundred of Bradford North. It is situated on an acclivity in a beautiful and picturesque country, and contains some neat streets and well-built houses. In the neighbourhood are three fine lakes, called Osmer, Blackmere, and Brown Moss-water; and several brooks, one of which, called Red Brook, is the boundary between England and Wales; and another separates this county from that of Chester. The inhabitants are principally employed in the malt and hop trade, and in the manufacture of shoes. Near the town are several limekilns and brick ovens, and an establishment for making oak-acid. A branch of the Ellesmere Canal extends to the town. A high steward is appointed by the lord of the manor; he superintends the public business, and presides at courts leet and baron, held in October, at the town-hall, where the rolls and archives of the lordship are deposited. The living is a rectory, with that of Marbury, in the archdeaconry of Salop and diocese of Lichfield and Coventry; valued in K. B. 44*l.* 11*s.* 8*d.*; patrons (1829) the Trustees of the late Earl of Bridgewater. The church, which is dedicated to St. Alkmund, is a handsome structure of the Tuscan order, with a square embattled tower at the west; it was erected in 1722, on the site of a more ancient edifice, and contains several splendid monuments. Here are also places of worship for Baptists, Unitarians, Independent, and Wesleyan Methodists. The free grammar-school was founded and endowed by John Talbot, rector of the parish. A charity-school, for children of both sexes, and an almshouse for six decayed housekeepers, were endowed by Mrs. Jane Higginson. A national school, in which 500 boys are instructed, was established in 1827. At the northern extremity of the town is a commodious house of industry. King John assembled his forces here in 1211, prior to attacking the Welsh, on which occasion he penetrated to the foot of Snowdon. During the civil war, the inhabitants raised a regiment in support of their sovereign. The ruins of an ancient castle were standing in 1760, but its foundation and history are unknown. Dr. Bernard, chaplain and biographer of Archbishop Usher and Abraham Wheelock, a celebrated linguist, were natives of this town.

#### WHITCHURCH, co. Southampton.

London 56 m. W.S.W. Pop. 1434. M. D. Fri. Fairs, April 23 and June 17, for toys; July 7 and Oct. 9, for cattle, &c. Memb. of Pt. 2.

A borough, market-town, and parish, in the hundred of Evingar, Kingsclere division, in a low situation, under a range of chalk hills.



near the river Teste, on the banks of which are several corn-mills. The town is small and irregularly built; it has a trifling silk trade. Whitechurch is nominally governed by a mayor and a bailiff, chosen annually at the court-leet held by the lord of the manor, but they do not now exercise any authority. It is a borough by prescription, and has sent members to Parliament since the reign of Queen Elizabeth; the right of election is in the freeholders of lands and tenements not divided since the act of the 7th and 8th of William III. The number of voters is about eighty, and the prevailing influence possessed by Viscount Sydney and Samuel Scott, Esq.; the mayor is the returning officer. The living is a rectory and a peculiar in the diocese of Winchester; valued in K. B. 13*l.* 12*s.* 8½*d.*; ann. val. P. R. 118*l.* 6*s.* 8*d.*; patron, the Bishop of Winchester. The church, dedicated to All Saints, contains a theological library, bequeathed by the Rev. W. Wood. Here are also places of worship for Independent and Wesleyan Methodists and Baptists. The interest of a bequest by Richard Woollaston, in 1688, amounting to 80*l.*, is applied to the purchase of clothing and bedding for the poor. This parish is within the Cheyney Court, held at Winchester every week, for the recovery of debts.

**WHITCHURCH, co. Warwick.**

P. T. Stratford-upon-Avon (93) 5 m. SSE.  
Pop. 262.

A parish in Kington division of the hundred of Kington; living, a rectory in the archdeaconry and diocese of Worcester; valued in K. B. 20*l.* 17*s.* 3½*d.*; ann. val. P. R. 125*l.*; church ded. to St. Mary; patron (1829) James West, Esq.

**WHITCHURCH CANONICORUM, co. Dorset.**

Pop. 10,024.

A hundred in the Bridport division, and forming the south-western extremity of the county. It contains eleven parishes, including the borough of Bridport.

**WHITCHURCH CANONICORUM, co. Dorset.**

P. T. Bridport (135) 5 m. WNW. Pop. 1317.

A parish in the hundred of Whitechurch Canonorum, Bridport division. It formerly had a market and fair, is one of the most ancient and extensive parishes in the county, and gave name to the hundred in which it is situated. The living is a vicarage, with the curacy of Stanton, in the archdeaconry of Dorset and diocese of Bristol; valued in K. B. 32*l.* 6*s.* 3*d.*; patron, the Bishop of Bath and Wells. The church was originally dedicated to St. Whyte or Candida, and subsequently to Holy Cross.

**WHITCLIFFE, W. R. co. York.**

P. T. Ripon (212) 1½ m. S.  
Pop. with Thorpe 157.

A township in the parish and liberty of Ripon.

**WHITCOMBE, co. Dorset.**

P. T. Dorchester (119) 3 m. SE. Pop. 54.

A parish in the hundred of Colliford Tree, Dorchester division; living, a curacy in the archdeaconry of Dorset and diocese of Bristol, not in charge; ann. val. P. R. 13*l.* 13*s.*; patrons, the Impropriators.

**WHITE-CASTLE, co. Donegal, Ulster, I.**

P. T. Moville (169). Pop. with Pa.

A hamlet in the parish of Moville and barony of Inishowen, situated upon the shore of Lough Foyle.

**WHITECASTLE, shire of Lanark, S.**

P. T. Biggar (27½) 3½ m. NW. Pop. with Pa.

A village in the parish of Libberton, at which there is a school, supported by the inhabitants of the neighbourhood.

**WHITE CHAPEL, co. Pal. of Lancaster. †**

P. T. Garstang (229) 5½ m. SE b E.  
Pop. with Pa.

A chapelry in the parish of Kirkham and hundred of Amounderness; living, a curacy in the archdeaconry of Richmond and diocese of Chester, not in charge; ann. val. P. R. 93*l.* 3*s.*; patron, the Vicar of Kirkham.

**WHITE-CHURCH, co. Cork, Munster, I. †**

P. T. Cork (166) 6 m. N. Pop. 279.

A parish partly in the liberties of the city of Cork and partly in the barony of Fermoy; living, a rectory and vicarage in the diocese of Cloyne and archdiocese of Cashel; annual value, by commutation for tithes, 784*l.* 12*s.* 3¾*d.*; patron, the Bishop of the diocese.

**WHITE-CHURCH, co. Dublin, Leinster, I.**

Dublin 5 m. S. Pop. 1150.

A parish in the half-barony of Rathdown; living, a perpetual curacy in the diocese of Dublin and Glendalough and archdiocese of Dublin; patron, the archbishop. Here is a new and handsome parish church.

**WHITECHURCH, co. Killkenny, Leinster, I.**

P. T. Carrick-on-Suir (110) 2 m. NE.  
Pop. 2174.

A parish, connected in the population returns with that of Owing, in the barony of Iverk, situated upon the the river Lingan; living, a rectory and vicarage in the diocese of Ossory and archdiocese of Dublin; valued in K. B. 5*l.* 10*s.* 9¼*d.*; and, by commutation for tithes, 221*l.* annually. It possesses both church and parsonage; patron, the King and the Bishop of the diocese; area of parish, 1894 acres. Here is a Lancasterian school of fifty boys and an equal number of girls.

**WHITECHURCH, co. Tipperary, Munster, I.**

P. T. Cahir (112) 4 m. SW. Pop. 1036.

A parish in the united baronies of Iffa and Offa; living, a rectory and vicarage in the diocese of Lismore and archdiocese of Cashel. There is a woollen factory established in this parish.

**WHITECHURCH, co. Waterford, Munster, I.**

P. T. Dungarvan (122) 6½ m. NW. Pop. 25. †  
Fair, August 5.



A village and parish in the barony of Decies-without-Drum, situated upon the river Plinisk; living, a rectory impropriate and vicarage in the diocese of Lismore and archdiocese of Cashel; valued in K. B. 10*l.*; patron, the Duke of Devonshire. Here are several spacious and curious natural caves.

**WHITECHURCH**, co. Wexford, Leinster, I.

P. T. New Ross (82) 5 m. SW. Pop. 2793.

A parish partly in the barony of Bantry and partly in Shelburn barony, extending five miles in length by two in breadth; living, a rectory united with that of Killmahea, which together constitute the corps of a prebend in the diocese of Ferns and archdiocese of Dublin; valued in K. B. 3*l.* 13*s.* 10½*d.*; by commutation for tithes, 348*l.* 18*s.* 5½*d.* annually, and possessing a church, parsonage, and glebe of fourteen acres; patron, the Bishop.

**WHITECHURCH-GLIN**, co. Wexford, Leinster, I.

P. T. Taghmore (103) 3 m. N. Pop. 1596.

A parish in the barony of Bantry; living, an impropriate curacy in the diocese of Ferns and archdiocese of Dublin, forming part of the union of Killurin; patron, the Bishop.

**WHITEFIELD**, shire of Perth, S.

P. T. Perth (40½) 8 m. N b E. Pop. with Pa.

A village in the parish of Cargill, near which there are indications of the existence of coal.

**WHITEFORD**, co. Flint, N. W.

P. T. Holywell (203) 4 m. NW. Pop. 2874.

A parish in the hundred of Coleshill adjacent to the estuary of the river Dee, and abounding in lead and copper ore, zinc, calamine, chert, limestone, and coal. The living is a rectory and vicarage, the former a sinecure, valued in K. B. 28*l.* 17*s.* 6*d.*; and the latter, which is discharged, at 9*l.* 11*s.* 5½*d.*, in the diocese and patronage of the Bishop of St. Asaph; area of parish, 800 acres of land. The church was built by Blethyn Drow, of the Mostyn family. Funeral offerings are kept up, the passing-bell punctually tolled, and the old customs carefully preserved in the parish. The village school is endowed with the interest of 141*l.*, bequeathed for its maintenance, by Thomas Williams, of Mostyn-gate. On an eminence in the township of Whitford Garn stand the remains of a Roman Pharos, erected for the purpose of assisting the navigation of the ancient Deva, in their passage of the Sctera Portus. And near to the Garreg, on which the Pharos is erected, a cross of elegant workmanship, called the Stone of Lamentation. Thomas Pennant, Esq., the eminent naturalist and accomplished tourist, was born at Downing, in this parish, in the year 1726, and closed his useful life in the place of his birth, A.D. 1794, at the advanced age of seventy years. Mostyn Hall, in this parish, is the seat of the Hon. Edward Mostyn Lloyd Mostyn, eldest son and heir apparent of the Right Hon. Lord Mostyn.

**WHITEGATE**, or **NEW CHURCH**, co. Pal. of Chester.

P. T. Northwich (173) 3 m. SW b S. Pop. 789.

A parish in the hundred of Eddisbury, once formed part of the parish of Over, but was separated from it, and made a distinct parish in 1541: it is bounded and partly intersected by the river Weaver. The living is a vicarage in the archdeaconry and diocese of Chester, of the certified value of 2*l.* 10*s.*; ann. val. P. R. 90*l.*; church ded. to St. Mary; patron (1829) Lord Delamere.

**WHITE-GATE**, co. Cork, Munster, I.

P. T. Cloyne (159) 5 m. SW. Pop. 477.

A village in the parish of Aghada and barony of Imokilly.

**WHITEHAVEN**, co. Cumberland.

London 294 m. NW. Pop. 12433. M. D. Tues., Thurs., and Sat. Fair, Aug. 12, for cloth and yarn.

A large seaport and market town in the parish of St. Bees, ward of Allerdale above Darwent. The manor of Whitehaven, which formerly belonged to the priory of St. Bees, and is now the property of the Earl of Lonsdale, is called in ancient records Whyttot-haven, that is White-toft-haven, and hence its modern name. In the reign of Elizabeth this place was only a small fishing-village, containing six houses. For its subsequent improvement and prosperity it was indebted to the Killigrew family, and their successors, the Lowthers. In 1666 Sir John Lowther obtained a grant of such lands as had been held by the monks of St. Bees, and were then vested in the crown; and in 1678 a further grant of lands, consisting of about 150 acres, extending two miles northwards between high and low water-mark. He laid the foundation of the future importance of Whitehaven; and lived to see an obscure village, which, in 1633, had comprised only nine thatched cottages, become a thriving and populous town, the number of the inhabitants, in 1693, amounting to 2222. In the reign of Queen Anne, two acts of parliament were passed conferring great advantages on this port, and in consequence of which the harbour was much improved. Under the act of the 7th of Anne, the government of the town, and superintendance of the port and harbour are vested in twenty-one trustees, fourteen of whom are chosen triennially by the inhabitants carrying on trade and paying harbour dues, six are appointed by the lord of the manor for the time being, who himself makes up the number required by the statute. The constables of the town are nominated by the trustees, and appointed by the magistrates of the vicinity. Courts lect are held annually, and courts baron monthly, under the authority of the Earl of Lonsdale, as lord of the manor; and in the latter suits may be prosecuted for sums less than forty shillings: petty sessions are also held before the magistrates, at the public office, in Lowther Street, Thursdays and Saturdays. Here are three churches or chapels, the livings of



which are perpetual curacies in the archdeaconry of Richmond and diocese of Chester. That of St. Nicholas is valued in P. R. 140*l.*; patron, the Earl of Lonsdale; St. James's is valued in P. R. 108*l.* 16*s.*; patron, the same; and that of Trinity is valued in P. R. 92*l.*; the same patron. The church of St. Nicholas is a plain building, with a square tower, erected in 1693; and within it are paintings of Moses and Aaron, and the Last Supper, executed by Matthias Reed, a Dutch artist. St. James's church is a neat edifice, which was rebuilt in 1753; and Trinity church is an unornamented structure, with a high tower. The Roman Catholics have a chapel in the town; and the Baptists, the Society of Friends, the Presbyterians, and the Independent Methodists, have their respective places of worship. Near St. James's church is a marine school, for sixty boys, erected on ground given by the Earl of Lonsdale, at the expense of that nobleman, and endowed with the interest of 2000*l.*, by Matthew Piper. A national school was erected in 1824, in which are educated about 500 children of both sexes; and a building erected in 1817 for a Sunday-school, is occupied during the week as an infant-school. Among the other charitable institutions are a dispensary and a fever hospital, or house of recovery, originally established in 1783; and in 1830, a spacious building in Howgill Street, was appropriated as an infirmary, which comprehends the preceding establishments: there is also a house of industry. The town, which stands on the border of a haven of the Irish Sea, comprises a number of extensive and handsome streets, crossing each other at right angles; and these are well paved and lighted with gas. The entrance to Whitehaven from the north is under an archway, with an ornamented entablature displaying the arms of the Lowther family. Near the town is the castle belonging to the Earl of Lonsdale, an edifice erected in the form of a quadrangle, with projecting angles, and a central bastion. The public buildings not previously mentioned, are a theatre, built in 1769; a subscription library and news-room, established in 1797, in Catherine Street; the Philosophical Society's room; the harmonic society's concert-room; the apartments for the mechanics' institute and library, in Lowther Street, founded in 1825; the custom-house, erected in 1811; the excise-office, the harbour-master's office; and the market-place, a commodious area, containing a market-house, erected in 1813, from the design of R. Smirke, R. A., appropriated for the sale of poultry and the produce of the dairy; and a structure built at the expense of Lord Lonsdale, in 1809, for a fish-market. In the West Strand are commodious cold, hot, and shower salt-water baths. The harbour, which was formerly dry at low water, was improved in 1824, and now retains nine feet of water at the lowest ebb, and has twenty feet of water at spring tide. It is divided by several piers built of stone,

some of them extending forward from the shore, and one towards the north-west (on which is a battery), curved near its termination. On the pier called the Old Quay is a lighthouse, erected in the reign of Charles II.; and on the pier named the New Quay, another lighthouse with revolving lights. The commerce of Whitehaven is very extensive, the exports, consisting of coal, which is the most important article of trade, lime, freestone, alabaster, and grain, together with manufactured goods; and the imports include linen and flax from Ireland, wine from Portugal and Spain, dried fruit from the Levant, and various articles from the Baltic, America, and the West Indies. The chief manufactures carried on here, are those of linen, sail-cloth, checks, gingham, sheeting, thread, twine, cables, copperas, painters' colours, paper, soap, and candles for exportation, tobacco-pipes, anchors, and nails; and here are iron and brass foundries, and breweries. Ships are also built here for the American, the West India, and the coasting trade, as well as many for the trade with the East Indies. A patent slip was erected in 1821, at the expense of Lord Lonsdale, by means of which vessels of a large size can be drawn out of the water into the yard, for the purpose of undergoing repairs, by the exertions of ten or twelve men. The number of ships belonging to this port, according to the parliamentary returns in 1829, was 496, and the burden of which altogether amounted to 72,967 tons. Steam-boats pass regularly from this port to Liverpool, Carlisle, Dublin, the Isle of Man, and Scotland. The jurisdiction of this port extends from Maryport, on the north, to the river Duddon, on the south, including the lesser ports of Workington, Harrington, Ravenglass, and Millom. The coal-mines in the neighbourhood of Whitehaven are inferior in extent to none in the kingdom except those of Newcastle and Sunderland: some of them have been sunk to the depth of more than 150 fathoms, and the works advanced to a considerable distance beneath the bed of the sea. They have five principal shafts or entrances, called Beermouths, or Bearmouths, which, opening at the foot of a hill, form a gradual descent, by which horses can pass into the mines. The coal is found in seams or strata, varying from two to eleven feet in thickness. These mines are unfortunately infested with the firedamp, or inflammable gas; the danger arising from which has, however, been greatly obviated by the use of Davy's safety-lamp. Pumps worked by very powerful steam-engines are employed to clear the mines from water. Iron-ore is also procured here, and sent to be smelted at the iron-works in South Wales. The her-ring-fishery, which was once largely prosecuted here, is now inconsiderable. Races are held occasionally in the vicinity of Whitehaven. Dr. William Brownrigg, an eminent physician and natural philosopher, who died at Ormthwaite in 1800, was long a medical practitioner at this place.



**WHITEHILLS**, shire of Banff, S.

P. T. Banff (165) 4 m. W. Pop. with Pa.

A considerable fishing-village in the parish of Boyndie, situated on the North Sea, about halfway between Banff and Portsoy. Several boats belong to this place, and are employed in the fisheries, particularly for cod and ling, of which great quantities are annually dried and exported.

**WHITE ISLAND.**

One of the Scilly Islands, two miles and a half to the westward of St. Mary's, containing about fifty acres.

**WHITENESS**, shire of Orkney and Shetland, S.

Pop. with Tingwall. †

An ancient parish in the Mainland, Orkney, united to Tingwall and Weisdale.

**WHITE PARISH**, co. Wilts.

P. T. Salisbury (81) 7½ m. SE b E.  
Pop. with Earldoms 1169.

A parish in the hundred of Frustfield; living, a dis. vicarage in the archdeaconry and diocese of Salisbury; valued in K. B. 13l. 7s. 2d.; ann. val. P. R. 100l.; church ded. to All Saints; patron (1829) Robert Bristow, Esq. Twenty boys and twenty girls are instructed by means of bequests.

**WHITERIGG**, co. Cumberland.

† P. T. Cockermouth (306) 7 m. NE b N.  
Pop. with Pa.

A manor in the parish of Torpenhow, Allerdale ward, below Darwent.

**WHITESIDELAW**, co. Northumberland.

P. T. Hexham (278) 7½ m. NNE.  
Pop. with Chollerton township.

A township in the parish of Chollerton, and north-east division of Tindale ward.

**WHITE STANTON**, co. Somerset.

P. T. Chard (140) 3 m. WNW. Pop. 327.

A parish in the hundred of South Petherton; living, a rectory in the archdeaconry of Taunton, and diocese of Bath and Wells; valued in K. B. 14l. 2s. 11d.; church ded. to St. Andrew; patron (1829) Isaac Elton, Esq.

**WHITESTONE**, co. Devon.

P. T. Exeter (164) 3½ m. WNW. Pop. 585.

A parish in the hundred of Wonford; living, a rectory in the archdeaconry and diocese of Exeter; valued in K. B. 19l. 3s. 4d.; church ded. to St. Catherine; patron (1829) Thomas Brown, Esq. Here is an endowed school; also almshouses for five poor people.

**WHITESTONE**, co. Somerset.

Pop. 12,004.

A hundred situated nearly in the centre of the county to the south-west of Shepton Mallet, containing twelve parishes.

**WHITEWAY**, co. Dorset.

Pop. 2362.

A hundred in the Cerne subdivision, and situated nearly in the centre of the county, containing seven parishes.

**WHITE-WELL IN BOWLAND**, W. R. co. of York.

P. T. Clitheroe (217) 7 m. NW b W.  
Pop. with Pa.

A chapelry in the parish of Whalley, and west division of the wapentake of Staincliffe and Eweross; living, a curacy in the archdeaconry and diocese of Chester, of the certified value of 6l.; ann. val. P. R. 82l. 9s.; patron, the Vicar of Whalley.

**WHITFIELD**, co. Derby.

P. T. Chapel-en-le-Frith (167) 9½ m. N b W.  
Pop. 984.

A township in the parish of Glossop and hundred of High Peak. Here are a place of worship for Wesleyan Methodists, an endowed school, and a charity for clothing twelve poor men and twelve women.

**WHITFIELD**, co. Gloucester.

P. T. Tewkesbury (103) 4 m. SSW. Pop. 401.

A township in the parish of Deerhurst, and lower division of the hundred of Westminster.

**WHITFIELD**, co. Kent.

P. T. Dover (71) 3 m. NNW. Pop. 207.

A parish in the hundred of Bewsborough, lathe of St. Augustin; living, a dis. vicarage, exempt from visitation, and in the diocese of Canterbury; valued in K. B. 5l. 18s. 8d.; church ded. to St. Mary; patron, the Archbishop of Canterbury.

**WHITFIELD**, co. Northampton.

P. T. Brackley (63) 2 m. NE b N. Pop. 297.

A parish in the hundred of King's Sutton; living, a rectory, in the archdeaconry of Northampton and diocese of Peterborough; valued in K. B. 8l. 15s.; church ded. to St. John the Evangelist; patron, Worcester College, Oxford. Here is an endowed school, in which twenty children are instructed.

**WHITFIELD**, co. Northumberland.

P. T. Hexham (278) 11 m. WSW. Pop. 289.

A parish in the west division of Tindale ward; living, a rectory in the archdeaconry of Northumberland and diocese of Durham; valued in K. B. 8l.; the church was rebuilt in 1784; patron (1829) William Ord, Esq., who allows a house and garden with 50l. a-year, to the master of a school for teaching poor children. A new line of road from Haydon Bridge to Alston has been recently formed through this parish. At Limestone Cross was formerly a lead-mine, the ore of which was smelted at Cupola, where the east and west Allen rivers join their streams.

**WHITGIFT**, W. R. co. York.

P. T. Howden (180) 6 m. SE.  
Pop. of Pa. 2202. Of To. 310.

A parish and township in the lower division of the wapentake of Osgoldcross, situated near the junction of the Trent with the Ouse; living, a curacy in the archdeaconry and diocese of York; of the certified value of 40l.; church ded. to St. Mary Magdalen; patron (1829) N. Yarburgh, Esq. Here are two endowed schools.

**WHITGREAVE**, co. Stafford.

P. T. Stafford (141) 3 m. NNW. Pop. 204.



A township in the parish of St. Mary, and south division of the hundred of Pirehill.

**WHITHORN**, shire of Wigtown, S.

Edinburgh 116 m. SSW. Wigtown 11 m. S.  
Pop. 2361. Memb. of Pt. 1 with Wigtown, &c.

A royal burgh, seaport, market-town, and parish; the former possessing independent jurisdiction. It is pleasantly seated on the western side of the bay of Wigtown, and consists of one principal street, stretching from north to south, intersected at right angles by several alleys, and by a fine stream of water, which is crossed by a neatly-built bridge, and at its junction with the sea forms a safe harbour. In the centre of the place stands the town-hall, a commodious edifice, surmounted by turrets and a spire, with a good peal of bells. This burgh is governed by a provost, two baillies, and fifteen councillors; and in union with those of Wigtown, New Galloway, and Stranraer, sends one member to Parliament. Tanning of leather is extensively carried on, and the manufacture of cotton, introduced here in the beginning of the present century, has been established with success. Whithorn is of high antiquity, having been a considerable Roman station (the *Leucophibia*, or *Candida Casa* of Bede), the metropolis of the Novantes, and the seat of one of the four Northumbrian bishops. The cathedral was erected in the fourth century, by St. Ninian, and dedicated to St. Martin, few vestiges, however, now remain. The parish church is a large structure, occupying a part of the site of the richly-endowed Premonstratensian priory, founded here in the reign of David I., by Fergus, lord of Galloway, the prior and monks of which constituted the dean and chapter of the cathedral. The parish, which lies at the southern extremity of the peninsula formed by the bays of Luce and Wigtown, is about eight miles in breadth, and includes also the Isle of Whithorn, upon which there is a considerable village, with a good harbour and quay. At this place is stationed one of the King's revenue-cutters, and regular passage-vessels sail hence to Dublin, Liverpool, Greenock, the Isle of Man, Whitehaven, and other ports in the neighbourhood. The surface is pleasingly diversified with hills, vales, and thriving plantations; it is mostly enclosed, well cultivated, and productive. There are extensive quarries of slate, and of a beautiful variegated marble; undoubted indications of copper and lead also appear in many places. Living, in the presbytery of Wigtown and synod of Galloway; patron the crown. Near the Isle of Whithorn are the ruins of a church, said to be the most ancient in Scotland. At Burgh Head, Carghidown, Castle Feather, and within a mile of the town, are the remains of Roman camps. The principal mansions are Castle Wigg, a venerable edifice, the seat of Hugh Hathorn, Esq., and Tonderghie, the elegant modern-built residence of Hugh Stewart, Esq. Off this coast the French Admiral Thurot was defeated by Admiral Elliot, in 1760.

**WHITKIRK**, shire of Haddington, S.

P. T. North Berwick (22) 3½ m. SE b S.  
Pop. 1048.

A parish and village, to the former of which (anciently called Hamer), is annexed the ancient parishes of Aldham and Tynningham. The united parish is six miles in length, four in breadth, and bounded on the north and east by the German Ocean. It is highly cultivated, the surface being level and the soil favourable for agricultural purposes. There are a number of dangerous rocks along the coast, which have frequently proved fatal to mariners. The living is in the presbytery of Dunbar and synod of Lothian and Tweeddale; patrons, the Crown, and the Earl of Haddington, alternately. The church of Hamer, from its white appearance, was at an early period, termed *Whitekirk*, which at length became the name of the parish.

**WHITKIRK**, W. R. co. York.

P. T. Leeds (189) 4 m. E. Pop. 2227.

A parish in the lower division of the wapentake of Skeyrck; living, a dis. vicarage in the archdeaconry and diocese of York; valued in K. B. 13l. 5s. 7½d.; ann. val. P. R. 120l.; church ded. to St. Mary; patron, Trinity College, Cambridge. Here is an endowed school, in which six children are instructed.

**WHITLEY**, co. Berks.

P. T. Oxford (54) 5 m. W b S. Pop. 37.

A tithing in the parish of Cumner and hundred of Hormer.

**WHITLEY**, co. Berks.

P. T. Reading (38) 2 m. S b E. Pop. 276.

A hamlet in the parish of St. Giles, Reading and hundred of Reading.

**WHITLEY**, co. Northumberland.

P. T. Tynemouth (277) 3 m. NW b N.  
Pop. 554.

A township and chapelry in the parish of Tynemouth and east division of Castle ward, pleasantly situated near the sea, and contains many good houses. The inhabitants are chiefly employed in extensive coal-mines, and excellent limestone-quarries, the productions of which are conveyed by means of a railroad to Shields, for exportation. Ironstone also abounds in the neighbourhood. The living is a curacy in the archdeaconry of Northumberland and diocese of Durham, not in charge. The North Shields Water-works Company have one of their reservoirs here.

**WHITLEY**, co. Somerset.

Pop. 11,408.

A central hundred, situated towards the north-west side of the county, containing twenty parishes.

**WHITLEY**, W. R. co. York.

P. T. Snaith (173) 5½ m. W. Pop. 284.

A township in the parish of Kellington and lower division of the wapentake of Os-goldcross.

**WHITLEY, W. R. co. York.**

P. T. Wakefield (182) 5 m. SW. Pop. 903.

A township in the parish of Thornhill and lower division of the wapentake of Agbrigg. In the neighbourhood are two scribbling-mills and a tan-yard.

**WHITLEY BOOTHS, co. Pal. of Lancaster.**

P. T. Colne (218) 4 m. W b S.  
Pop. with Barley.

A township in the parish of Whalley and hundred of Blackburn.

**WHITLEY, LOWER, co. Pal. of Chester.**

P. T. Northwich (173) 5 m. NW b N.  
Pop. 236.

A chapelry in the parish of Great Budworth and west division of the hundred of Bucklow; living, a curacy subordinate to the vicarage of Great Budworth, in the archdeaconry and diocese of Chester, not in charge; patronage with Great Budworth vicarage. Here is a place of worship for Wesleyan Methodists.

**WHITLEY, OVER, co. Pal. of Chester.**

P. T. Northwich (173) 6 m. NNW. Pop. 244.

A township in the parish of Great Budworth and west division of the hundred of Bucklow.

**WHITLEY, OVER, W. R. co. York.**

P. T. Huddersfield (188) 4 m. E. Pop. 764.

A township in the parish of Kirk Heaton and upper division of the wapentake of Agbrigg.

**WHITMORE, co. Stafford.**

P. T. Newcastle-under-Lyne (150) 4½ m. SW.  
Pop. 302.

A parish in the north division of the hundred of Pirehill; living, a curacy, subordinate to the rectory of Stoke-upon-Trent, in the archdeaconry of Stafford and diocese of Lichfield and Coventry, not in charge; patron (1829) Thomas Brazier, Esq. This parish is in the honour of Tutbury, duchy of Lancaster, and within the jurisdiction of its court of pleas, for the recovery of small debts.

**WHITNASH, co. Warwick.**

P. T. Warwick (90) 3 m. ESE. Pop. 287.

A parish in Kenilworth division of the hundred of Knightlow; living, a rectory in the archdeaconry of Coventry and diocese of Lichfield and Coventry; valued in K. B. 5*l.* 9*s.* 9½*d.*; church ded. to St. Margaret; patron (1829) Chandos Leigh, Esq. Here is a small endowed school.

**WHITNEY, co. Hereford.**

P. T. Hay (156) 5 m. NE b N. Pop. 268.

A parish in the hundred of Huntington; living, a dis. rectory in the archdeaconry and diocese of Hereford; valued in K. B. 5*l.* 8*s.*; church ded. to St. Peter and St. Paul; patron (1829) Tomkin Drew, Esq.

**WHITRIDGE, co. Northumberland.**

P. T. Morpeth (288) 9½ m. W b N. Pop. 10.

A township in the parish of Hartburn and west division of Morpeth ward.

**WHITSOME, shire of Berwick, S.**

P. T. Coldstream (46) 7 m. N. Pop. 661.

A parish and village, the former of which, with the parish of Hilton annexed in 1735, is four miles and a-half in length by two and a-half in breadth. It is watered by the river Leet, and to a considerable extent is muiry and marshy; but the soil, which is under cultivation, is rich and fertile. The living is in the presbytery of Chirnside and synod of Merse and Tiviotdale; patron, Stodart of Whitsome. The church stands at a distance from the village, and is altogether an inconvenient structure.

**WHITSTABLE, co. Kent.**

Pop. 2703.

A hundred in the lathe of St. Augustin, situated at the eastern end of the county, containing three parishes.

**WHITSTABLE, co. Kent.**

P. T. Canterbury (55) 6 m. NNW. " "  
Pop. 1611. Fair, Thurs. bef. Whit-Sund., for pedlery and fish.

A parish in the hundred of Whitstable, lathe of St. Augustin, situated near the entrance to the Swale, opposite to the Isle of Sheppey. On the sea-shore are several copperas-houses; there are also some salt-works. The bay of Whitstable is frequented by a number of colliers, which supply Canterbury and the surrounding places with coal; it is also the station of hoys, which sail to and from London, alternately every week, with goods and passengers. Many of the inhabitants are engaged in the oyster-fisheries, and other maritime occupations. A court is held annually in February, for the due regulation of the trade. The living is a curacy in the archdeaconry and diocese of Canterbury; of the certified value of 22*l.* 10*s.*; ann. val. P. R. 148*l.*; church ded. to All Saints; patron, the Archbishop of Canterbury. Here are also places of worship for Independent and Wesleyan Methodists. In dredging for oysters round a rock, now called the Pudding-pan, great quantities of Roman pottery have been discovered; and it is supposed by some to have been the island Caunos of Ptolemy, though now covered by the sea.

**WHITSTON, co. Monmouth.**

P. T. Newport (148) 5½ m. SE b E. Pop. 915.

A parish in the lower division of the hundred of Caldicot; living, a dis. vicarage in the archdeaconry and diocese of Llandaff; valued in K. B. 6*l.* 7*s.* 8½*d.*; patrons, the Chapter of Llandaff, and Eton College, alternately. The church is said to have belonged to Portown, a town once situated in the neighbourhood, but swallowed up by the sea at some remote period.

**WHITSTONE, co. Cornwall.**

P. T. Stratton (222) 6 m. SSE. Pop. 466.

A parish in the hundred of Stratton; living, a dis. rectory in the archdeaconry of Cornwall and diocese of Exeter; valued in K. B. 14*l.* 11*s.* 0½*d.*; patron (1829) Thomas



Brown, Esq. The Bnde and Launceston Canal passes through this parish.

**WHITSTONE**, co. Gloucester.

Pop. 12,948.

A hundred situated near the centre of the county, bounded by the Severn on the north west; it contains sixteen parishes.

**WHITTINGHAM**, shire of Haddington, S.

P. T. Haddington (16) 5½ m. E b S. Pop. 750.

A parish and village, the former consisting of the two ancient chapelries of Whittingham and Penshiel, which, till 1342, were subordinate to the church of Dunbar. It is eleven miles in length, four in breadth, and contains 9267 Scotch acres, of which nearly two-thirds lie in the Lammermuir hills, affording pasturage for about 6000 sheep; while the remainder, lying lower, and watered by a rivulet, is mostly enclosed, and under cultivation. Upon one of the hills, termed Priest-law, are the remains of an oval encampment with triple intrenchments, about 2000 feet in circumference. Living in the presbytery of Dunbar and synod of Lothian and Tweeddale; patron, Mr. Hay, of Drummelzier, whose seat, and Rush Law, another mansion in this parish, are remarkable for their great antiquity.

**WHITTINGHAM**, co. Pal. of Lancaster.

P. T. Preston (217) 5 m. NNE. Pop. 661.

A township in the parish of Kirkham and hundred of Amounderness.

**WHITTINGHAM**, co. Northumberland.

P. T. Alwick (308) 8½ m. W b S.  
Pop. of Pa. 1749. Of To. 588.

A parish and township in the north division of Coquetdale ward, pleasantly situated on the banks of the river Aln; living, a vicarage in the archdeaconry of Northumberland and diocese of Durham; valued in K. B. 12l. 11s. 3d.; church ded. to St. Bartholomew; patron, the Dean and Chapter of Carlisle.

**WHITTINGTON**, co. Derby.

P. T. Chesterfield (150) 2 m. N. Pop. 630.

A parish in the hundred of Scarsdale. The inhabitants are chiefly employed in the manufacture of earthenware. The living is a rectory in the archdeaconry of Derby and diocese of Lichfield and Coventry; valued in K. B. 7l. 10s. 10d.; church ded. to St. Bartholomew; patron, the Dean of Lincoln. Here is a freeschool, in which twenty boys and ten girls receive instruction, and a small gratuity for shoes and books. On Whittington moor is a public-house, called the Resolution House, from the adjournment to it of a select meeting of friends to liberty and the Protestant religion, held on the moor in 1688, and attended by the Earl (afterwards Duke) of Devonshire, the Earl of Derby (afterwards Duke of Leeds), Lord Delamere, and Sir John Darcy, eldest son of the Earl of Holderness.

**WHITTINGTON**, co. Gloucester.

P. T. Cheltenham (94) 4½ m. ESE. Pop. 215.

A parish in the hundred of Bradley, situated

on the banks of the small river Coln; living, a rectory and a peculiar exempt from visitation; valued in K. B. 13l. 6s. 8d.; patron (1829) Mrs. Tracey.

**WHITTINGTON**, co. Pal. of Lancaster.

P. T. Kirkby Lonsdale (253) 2 m. SSW.  
Pop. 461.

A parish in the hundred of Lonsdale, south of the sands; living, a rectory in the archdeaconry of Richmond and diocese of Chester; valued in K. B. 13l. 9s. 9½d.; patron, W. W. C. Wilson, Esq. Here is an endowed school, in which six children are instructed.

**WHITTINGTON**, co. Salop.

P. T. Oswestry (171) 3 m. ENE. Pop. 1749.

A parish in the hundred of Oswestry. It is intersected by the river Perry and the Ellesmere Canal, and formerly had a market and fair, which have long been discontinued. Coal is said to lie beneath the surface of some parts of the parish, but no mines have yet been opened. A court leet and baron is held here annually. The living is a rectory in the archdeaconry and diocese of St. Asaph; valued in K. B. 25l. 4s. 2d.; church ded. to St. John the Baptist; patrons (1829) Lord Arden and others. 100 boys and fifty girls are instructed on the national system. Here are the ruins of an ancient castle, consisting of one large tower, with the remains of four others, and the exterior gateway, which is inhabited by a farmer.

**WHITTINGTON**, co. Stafford.

P. T. Tamworth (114) 4 m. NW b W.  
Pop. 723.

A parish in the north division of the hundred of Offlow; living, a curacy in the archdeaconry of Stafford and diocese of Lichfield and Coventry; certified value 32l.; ann. val. P. R. 144l. 4s. 2d.; church ded. to St. Giles; patron, the Dean of Lincoln. Here is an endowed school, in which from twenty to thirty children are instructed.

**WHITTINGTON**, co. Warwick.

P. T. Atherstone (105) 2 m. NW.  
Pop. with Pa.

A township in the parish of Grendon and Tamworth division of the hundred of Hemlingford.

**WHITTINGTON**, co. Worcester.

P. T. Worcester (111) 2½ m. SE. Pop. 207.

A chapelry in the parish of St. Peter, in the city of Worcester, and lower division of the hundred of Oswaldslow; living, a curacy, subordinate to the vicarage of St. Peter, in the archdeaconry and diocese of Worcester, not in charge; chapel ded. to St. Philip and St. James; patronage with St. Peter of Worcester vicarage.

**WHITTINGTON, GREAT**, co. Northumberland.

P. T. Hexham (273) 7 m. NE. Pop. 224.

A township in the parish of Corbridge and east division of Tindale ward. Ten poor children are educated by means of a small bequest.

**WHITTINGTON, LITTLE**, co. Northumberland.

P. T. Hexham (278) 6½ m. NE b E. Pop. 19.

A township in the parish of Corbridge and east division of Tindale ward.

**WHITTLE**, co. Derby.

P. T. Chapel-en-le-Frith (167) 6½ m. NW. Pop. 1696.

A township in the parish of Glossop and hundred of High Peak.

**WHITTLE**, co. Northumberland.

P. T. Alnwick (308) 5 m. S. Pop. 64.

A township in the parish of Shilbottle and east division of Coquetdale ward.

**WHITTLE**, co. Northumberland.

P. T. Newcastle-upon-Tyne (274) 11 m. W. Pop. 32.

A township in the parish of Ovingham and east division of Tindale ward.

**WHITTLE, WELSH**, co. Pal. of Lancaster.

P. T. Chorley (208) 3 m. SW b S. Pop. 151.

A township in the parish of Standish and hundred of Leyland.

**WHITTLE-LE-WOODS**, co. Pal. of Lancaster.

P. T. Chorley (208) 3½ m. N b E. Pop. 2083.

A township in the parish and hundred of Leyland, containing several valuable mill-stone-quarries; and a lead-mine was formerly worked with great success. A church is now building by the commissioners under the late acts of parliament. Here is an endowed school, in which from fifteen to twenty children are instructed.

**WHITTLEBURY**, co. Northampton.

P. T. Towcester (60) 3½ m. S b W. Pop. 642.

A parish in the hundred of Green's Norton; living, a curacy, subordinate to the rectory of Green's Norton, in the archdeaconry of Northampton and diocese of Peterborough, not in charge; church ded. to St. Mary; patronage with Green's Norton rectory. Here is a place of worship for Wesleyan Methodists. In the national school about eighty children are instructed on week-days, and 150 on Sundays.

**WHITTLESEY**, co. Cambridge.

P. T. Peterborough (81) 5½ m. E b N. Pop. 5276. Fair, June 13, for horses.

A village, containing the parishes of St. Andrew and St. Mary, in the north division of the hundred of Witchford, Isle of Ely. It is bounded on the north and south by branches of the river Nene, is a large and respectable place, and formerly had a market, which has been discontinued for some years. It is supposed to have been a Roman station, from the traces of a military way, and the numerous antiquities discovered in the neighbourhood. A public library and news-room have been lately established by subscription. Courts leet and baron are held twice a-year, and a court of requests, for the recovery of debts under forty shillings, on the third Friday in every month. The livings are dis. vicarages, exempt from visitation, and in the diocese of Ely; that of

St. Andrew, valued in K. B. 4*l.* 13*s.* 4*d.*; patron, the Lord Chancellor: and that of St. Mary, 19*l.* 13*s.* 9*d.*; ann. val. P. R. 122*l.* 8*s.*; patrons (1829) E. C. and H. Waldegrave, Esqrs. The church, which is dedicated to St. Andrew, is a handsome edifice, with a fine tower, crowned with turrets: that dedicated to St. Mary is a handsome structure, with a lofty tower, surmounted by an elegant spire. Here are also places of worship for Baptists, Independents, Calvinistic and Wesleyan Methodists: also two endowed schools. Whittlesey Mere or the White Sea is about five or six miles long, and from two to three broad, abounding with a variety of fish, great quantities of which are sent to the London market. William de Whittlesey, Archbishop of Canterbury, was born here in 1367.

**WHITTLESFORD**, co. Cambridge.

Pop. 2704.

A hundred situated at the southern extremity of the county, containing five parishes.

**WHITTLESFORD**, co. Cambridge.

P. T. Linton (48) 6 m. W. Pop. 486.

A parish in the hundred of the same name, formerly had a market and fair, which have been long disused; living, a dis. vicarage in the archdeaconry and diocese of Ely; valued in K. B. 10*l.*; ann. val. P. R. 150*l.*; church ded. to St. Mary and St. Andrew; patron, Jesus College, Cambridge. Poor children are instructed by means of a bequest, now producing 50*l.* a-year. Here are the remains of an ancient hospital, said to have been founded before the time of Edward I.

**WHITTON**, co. Pal. of Durham.

P. T. Stockton-upon-Tees (241) 5 m. NW b W. Pop. 59.

A township in the parish of Grindon and north-east division of Stockton ward.

**WHITTON**, co. Hereford.

P. T. Ludlow (142) 9 m. WSW. Pop. with Tripleton 79.

A township in the parish of Leintwardine and hundred of Wigmore.

**WHITTON**, co. Lincoln.

P. T. Barton-upon-Humber (167) 11 m. WNW. Pop. 212.

A parish in the north division of the wapentake of Manley, parts of Lindsey; living, a dis. vicarage in the archdeaconry of Stow and diocese of Lincoln; valued in K. B. 6*l.* 10*s.*; ann. val. P. R. 75*l.*; church ded. to St. John the Baptist; patrons, the Bishop of Lincoln and T. Goulton, Esq., alternately.

**WHITTON**, co. Northumberland.

P. T. Alnwick (308) 12½ m. SW. Pop. 110.

A township in the parish of Rothbury and west division of Coquetdale ward. Whitton Tower, formerly a very strong castle, is an elegant and commodious edifice, occupied by the rector of the parish: near it is a circular observatory, built by the late Dr. Sharp.

**WHITTON**, co. Radnor, S. W.

P. T. Presteign (151) 4 m. NE. Pop. 129.



A parish in the hundred of Cefn-Llys, situated upon the river Lug; living, a dis. rectory in the diocese of St. David's; valued in K. B. at 4*l.* 7*s.* 11*d.*, and in P. R. at 125*l.* 11*s.* 1*d.* annually; patron, the Bishop of the diocese. Area of parish, 1000 acres of land. A free-school for the parishes of Pilitth and Whitton is endowed by Lady Child.

**WHITTON**, co. Salop.

P. T. Tenbury (130) 3 m. NW b N. Pop. 68.

A township in the parish of Burford and hundred of Overs.

**WHITTON**, co. Suffolk.

P. T. Ipswich (69) 2 m. NW b N. Pop. 255.

A parish in the liberties of Ipswich, crossed by the Stowmarket and Ipswich navigation; living, a rectory in the archdeaconry of Suffolk and diocese of Norwich; valued in K. B. 6*l.* 11*s.* 5½*d.*; church ded. to St. Mary; patron, the Bishop of Ely.

**WHITTONSTALL**, co. Northumberland.

P. T. Hexham (278) 9½ m. SE b E. Pop. 146.

A chapelry in the parish of Bywell, St. Peter, and east division of Tindale ward; living, a curacy, subordinate to the vicarage of Bywell, St. Peter, in the archdeaconry of Northumberland and diocese of Durham, not in charge; ann. val. P. R. 45*l.*; chapel ded. to St. Philip and St. James; patrons, the Dean and Chapter of Durham. The governors of Greenwich Hospital allow 15*l.* a-year for teaching poor children.

**WHITWELL**, co. Derby.

P. T. Chesterfield (150) 11 m. ENE. Pop. 873.

A parish in the hundred of Scarsdale; living, a rectory in the archdeaconry of Derby and diocese of Lichfield and Coventry; valued in K. B. 20*l.* 3*s.* 4*d.*; patron (1829) the Duke of Portland. The church, which is dedicated to St. Laurence, has a Norman tower. A national school for boys is chiefly supported by the Duke of Portland, and another for girls by the Duchess. The ancient hall has been converted into a farmhouse.

**WHITWELL**, co. Norfolk.

P. T. Reepham (111) 1 m. SW. Pop. 414.

A parish in the hundred of Eynesford; living, a dis. vicarage with the rectory of Lyng in the archdeaconry of Norfolk and diocese of Norwich, not in charge; church ded. to St. Michael; patronage with Lyng rectory.

**WHITWELL**, co. Rutland.

P. T. Oakham (95) 5 m. E. Pop. 112.

A parish in the hundred of Alstoe; living, a rectory in the archdeaconry of Northampton, and diocese of Peterborough; valued in K. B. 5*l.*; ann. val. P. R. 150*l.*; church ded. to St. Michael; patron (1829) Sir G. N. Noel, Bart.

**WHITWELL**, co. Southampton.

P. T. Newport (89) 17½ m. S b E. Pop. 488.

A parish in East Medina liberty, in the Isle of Wight; living, a curacy subordinate to the vicarage of Godshill, in the archdeaconry

and diocese of Winchester, not in charge; church ded. to St. Radagund; patronage with Godshill vicarage.

**WHITWELL**, co. Westmorland.

P. T. Kendal (262) 4½ m. N b E. Pop. with Selside chapelry.

A township in the parish of Kirkby-in-Kendal, Kendal ward. This was an extensive common, previously to 1825, when it was enclosed by act of parliament.

**WHITWELL**, N. R. co. York.

P. T. Catterick (228) 3 m. ENE. Pop. 99.

A township in the parish of Catterick and wapentake of Gilling East.

**WHITWELL**, N. R. co. York.

P. T. New Malton (217) 6 m. SW. Pop. 182.

A township in the parish of Crambe and wapentake of Bulmer.

**WHITWELL HOUSE**, co. Pal. of Durham.

P. T. Durham (258) 3 m. SE. Pop. 38

An extraparochial liberty in the south division of Easington ward.

**WHITWICK**, co. Leicester.

P. T. Ashby-de-la-Zouch (115) 5½ m. E b S. Pop. 2858.

A parish in the hundred of West Goscote; living, a dis. vicarage, with the curacies of Swanningtone and Thringstone, in the archdeaconry of Leicester, and diocese of Lincoln; valued in K. B. 9*l.* 14*s.* 7*d.*; church ded. to St. John the Baptist; patron, the Chancellor of the Duchy of Lancaster. Here is also a place of worship for Wesleyan Methodists.

**WHITWOOD**, W. R. co. York.

P. T. Pontefract (177) 4 m. NW b W. Pop. 292.

A township in the parish of Featherstone and lower division of the wapentake of Agbrigg, remarkable for its extensive potteries.

**WHITWORTH**, co. Pal. Durham.

P. T. Bishop Auckland (248) 4 m. NE b N. Pop. of Pa. 439. Of To. 111.

A parish and township in the south-east division of Darlington ward; living, a curacy in the archdeaconry and diocese of Durham, not in charge; patron, the Dean and Chapter of Durham.

**WHITWORTH**, co. Pal. of Lancaster.

P. T. Rochdale (198) 3½ m. N b W. Pop. with Pa.

A chapelry in the parish of Rochdale and hundred of Salford; living, a curacy in the archdeaconry and diocese of Chester, of the certified value of 6*l.* 6*s.* 8*d.*; ann. val. P. R. 96*l.* 12*s.*; chapel ded. to St. Bartholomew; patrons (1829) Mr. Starkey and others. Twelve poor children are taught to read by means of a small bequest.

**WHIXHALL**, co. Salop.

P. T. Wem (163) 4 m. N b E. Pop. 311.

A chapelry in the parish of Prees and hit-church division of the hundred of Bradford North; living, a curacy subordinate to the vicarage of Prees in the archdeaconry of Salop and diocese of Lichfield and Coventry; of the certified value of 12*l.* 5*s.*; ann. val.

P. R. 92l.; chapel ded. to St. Mary; patron, the Vicar of Prees. Here is small bequest for teaching poor children.

#### WHIXLEY, W. R. co. York.

P. T. Aldborough (207) 6½ m. SSE.  
Pop. of Pa. 809. Of To. 467.

A parish and township in the upper division of the wapentake of Claro; living, a vicarage in the archdeaconry of Richmond and diocese of Chester; valued in K. B. 7l. 17s. 1d.; P. R. 41l.; patrons, the Trustees of the Tancred Charities. Here is a place of worship for Wesleyan Methodists.

#### WHIXOE, co. Suffolk.

P. T. Clare (56) 4½ m. WSW. Pop. 147.

A parish in the hundred of Risbridge; living, a dis. rectory in the archdeaconry of Sudbury and diocese of Norwich; valued in K. B. 5l. 13s. 1½d.; patron (1829) J. T. H. Elwes, Esq.

#### WHORLTON, co. Pal. of Durham.

P. T. Barnard Castle (246) 4½ m. SE b E.  
Pop. 300.

A chapelry in the parish of Gainford and south-west division of Darlington ward; living, a curacy subordinate to the vicarage of Gainford, in the archdeaconry and diocese of Durham; of the certified value of 12l. 10s.; ann. val. P. R. 135l. 12s. 8d.; patron, the Vicar of Gainford. The chapel stands near the brink of a steep cliff above the river Tees. Limestone abounds in the chapelry.

#### WHORLTON, N. R. co. York.

P. T. Stokesley (237) 5 m. SW b S.  
Pop. of Pa. 968. Of To. 583.

A parish and township in the west division of the liberty of Langbaugh; living, a curacy in the archdeaconry of Cleveland and diocese of York; of the certified value of 13l. 10s.; ann. val. P. R. 52l. 9s.; church ded. to Holy Cross; patron (1829) G. Cary, Esq. A school is supported by means of two small bequests. Here are the remains of an ancient castle, said to have been erected in the reign of Richard II., consisting of a lofty gateway, on which are the arms of D'Arcy, Meynell, and Grey, its ancient possessors.

#### WHORLTON, EAST AND WEST, co. Northumberland.

P. T. Newcastle-upon-Tyne (274) 5 m. NW b N.  
Pop. 57.

A township in the parish of Newburn and west division of Castle ward.

#### WHORWELSDOWN, co Wilts.

Pop. 5941.

A hundred situated at the west side of the county and to the north of Westbury, containing five parishes.

#### WIA, shire of Inverness, S.

Pop. with Parishes.

Two of the Hebrides so called; one of them forms a good harbour, to which it gives name, in the parish of South Uist; the other belongs to the parish of Barray.

#### WIBSEY, W. R. co. York.

P. T. Bradford (196) 3 m. SW b S. Pop. with Pa.

A chapelry in the parish of Bradford and wapentake of Morley; living, a curacy, subordinate to the vicarage of Bradford, in the archdeaconry and diocese of York; certified value 13l. 5s.; chapel ded. to the Holy Trinity; patronage with Bradford vicarage. Here is an extensive worsted manufactory.

#### WIBTOFT, co. Warwick.

P. T. Hinckley (99) 6 m. SE b S. Pop. 112.

A chapelry in the parish of Claybrook and Kirby division of the hundred of Knightlow; living, a curacy in the archdeaconry of Leicester and diocese of Lincoln, not in charge; chapel ded. to St. Mary; patronage with Claybrook vicarage.

#### WICHAMPTON, or WITCHAMPTON, co. Dorset.

P. T. Wimborne Minster (100) 4 m. N b W.  
Pop. 442.

A parish in the hundred of Cranborne, Shaston division, situated on the river Allen, on the bank of which is an extensive paper-mill; living, a rectory in the archdeaconry of Dorset and diocese of Bristol; valued in K. B. 12l. 12s. 3½d.; patron (1829) Mrs. King. The church, which is dedicated to All Saints, is a spacious and handsome structure. Here is a place of worship for Wesleyan Methodists; in the vicinity are the remains of an ancient monastery.

#### WICHAUGH, co. Pal. of Chester.

P. T. Whitechurch (163) 5½ m. W. Pop. 36.

A township in the parish of Malpas and hundred of Broxton.

#### WICHENFORD, co. Worcester.

P. T. Worcester (111) 6 m. NW b N. Pop. 334.

A parish in the lower division of the hundred of Oswaldslow; living, a vicarage in the archdeaconry and diocese of Worcester; valued in K. B. 9l. 10s.; church ded. to St. Laurence; patrons, the Dean and Chapter of Worcester.

#### WICHLING, co. Kent.

P. T. Charing (47) 4½ m. N b W. Pop. 137.

A parish in the hundred of Eyborne, lathe of Aylesford; living, a dis. rectory in the archdeaconry and diocese of Canterbury; valued in K. B. 4l. 1s. 8d.; church ded. to St. Margaret; patron (1829) Mr. Wright.

#### WICHNOR, co. Stafford.

P. T. Lichfield (119) 5½ m. NE. Pop. 162.

A parish in the north division of the hundred of Offlow; living, a curacy, subordinate to the rectory of Tatenhill, in the archdeaconry of Stafford and diocese of Lichfield and Coventry; certified value, 16l. 13s. 4d.; ann. val. P. R. 26l.; church ded. to St. Leonard; patronage with Tatenhill rectory. The Grand Trunk Canal passes through the parish, which is in the honour of Tutbury, duchy of Lancaster, and within the jurisdiction of its court of pleas, for the recovery of small debts.

#### WICK, shire of Caithness, S.

Edinburgh 279 m. N. Pop. 6713. M. D.  
Fri. Memb. of Pt. 1, with Dingwall, &c.



A royal burgh, seaport, market-town, and parish, the capital of the shire, the seat of the sheriffs' courts, and possessing an independent jurisdiction. The town is situated on the left bank of the river Wick, the estuary of which forms a good harbour, and is crossed, where its channel is 156 feet wide, by a substantial bridge of three arches, leading to the newly-erected and increasing suburb of Pultney, which see. Though but a small place, composed of narrow, irregular streets, Wick contains several handsome buildings, and a tolbooth, which is used as the county gaol. The harbour has also been rendered more convenient, than when in its natural state, through the exertions of the British Fishery Society, at whose expense, and by the aid of a parliamentary grant of 7500*l.*, commodious piers, quays, and docks, have been constructed, to the great benefit of the trade in general, and especially of the fisheries, on the northern coast of Scotland, in which the inhabitants of this neighbourhood participate to a large extent. Wick was erected into a royal burgh in 1589, by charter of James VI., under which, and by rules adopted in 1716, it is governed by a provost and two bailies, who are chosen by the free burgesses from two leets of two and four persons respectively, which must be presented by the old magistrates, for the approval of the superior of the burgh, thirty days before Michaelmas, otherwise the election becomes void; and on being duly installed in office, these three functionaries exercise the privilege of appointing the rest of the officers, viz., seven councillors, a treasurer, and a dean of guild. The revenue of the corporation, arising principally from shore dues on ships, &c., and customs chargeable on all articles sold in the markets, has been on the increase for several years past. This burgh is united with those of Dingwall, Dornoch, Kirkwall, and Tain, in sending one member to Parliament. The parish is of a semicircular figure, twenty miles in length by ten in breadth, and is bounded on the east by the German Ocean, by which its rocky coast is indented with numerous creeks, convenient for the fisherman, and many caverns, the resort of seals. Staxigoe, Broadhaven, and Louisburgh, are the most secure harbours for the fishing busses; and the lofty, rocky, and well-known promontory, termed Noss Head, is sometimes desisted by mariners at an incredible distance. The surface exhibits an open champaign country, intersected throughout its extent by the river Wick, and interspersed with several lakes; and though the greater part of the soil may be cultivated with success, there appear immense tracts lying waste, and producing nothing but heath and peat. Limestone is abundant; and a copper-mine was formerly wrought near the ruins of Oldwick Castle, which occupy a point jutting into the sea, and serve as a guide to mariners. A considerable quantity of kelp is made along the shore; and at Nybster and Sarclett, salt is

manufactured. Living, in the presbytery of Caithness and synod of Caithness and Sutherland; patron, Sir B. Dunbar, Bart. The church is a venerable but inconvenient structure, dedicated to St. Fergus. There is an ancient chapel, called St. Teay, in which several of the name of Gun, with other persons, were inhumanly massacred in the fifteenth century, by Keith, Earl Marischal. Near it are the old ruinous castles of Sinclair and Girnigoe; and at a short distance is Aekergill Tower, a fine Gothic building, formerly the seat of the Earls Marischal, but now of Sir Benjamin Dunbar.

WICK, co. Glamorgan, S. W.

P. T. Bridgend (181) 5 m. S.E. Pop. 350.

A parish in the hundred of Agmore; living, a curacy not in charge, in the diocese of Llandaff; certified value, 14*l.*; patron, the Vicar of St. Brides', Major. Area of parish 1000 acres of land.

WICK, or WYCH, co. Worcester.

P. T. Pershore (106) 1 m. S.E. b E. Pop. 303.

A parish in the upper division of the hundred of Pershore; living, a curacy, subordinate to the vicarage of St. Andrew, Pershore, in the archdeaconry and diocese of Worcester; valued in K. B. 2*l.* 13*s.* 4*d.*; ann. val. P. R. 96*l.*; church ded. to St. Laurence; patron, the Vicar of St. Andrew, Pershore.

WICK, CHAMPFLOWER, co. Somerset. ] 1

P. T. Bruton (109) 8½ m. W. Pop. 82.

A chapelry in the parish and hundred of Bruton; living, a curacy in the archdeaconry of Wells and diocese of Bath and Wells; certified value 4*l.*; ann. val. P. R. 42*l.*; chapel ded. to St. Mary; patron (1829) Sir R. C. Hoare, Bart.

WICK, ST. LAURENCE, co. Somerset. \* 2

P. T. Axbridge (130) 8½ m. NNW. Pop. 267.

A parish in the hundred of Winterstoke; living, a curacy, subordinate to the vicarage of Congresbury, in the archdeaconry of Wells and diocese of Bath and Wells, not in charge; patronage with Congresbury vicarage.

WICK EPISCOPI, co. Worcester.

P. T. Worcester (111). Pop. 1263. 1

A township in the parish of St. John Bedwardine and lower division of the hundred of Oswaldslow.

WICKEN, co. Cambridge.

P. T. Newmarket (61) 7 m. NW b W. Pop. 752.

A parish in the hundred of Staplehoe; living, a curacy in the archdeaconry of Sudbury and diocese of Norwich; of the certified value of 18*l.*; ann. val. P. R. 70*l.*; church ded. to St. Laurence; patron (1829) Mrs. Rayner.

WICKEN, co. Northampton.

P. T. Stony Stratford (52) 3½ m. WSW. Pop. 471.

A parish in the hundred of Cleley; living, a rectory, in the archdeaconry of Northampton, and diocese of Peterborough; valued in K. B. 15*l.* 1*s.* 10½*d.*; patron, — Prowse, Esq. The church is dedicated to St. John the Evangelist. Through this parish passes



the Buckingham Canal, a branch of the Grand Junction Canal, extending from Buckingham to Cosgrove.

**WICKEN, BONHUNT, co. Essex.**

P. T. Saffron Walden (42) 4 m. SW. Pop. 123.

A parish in the hundred of Uttlesford; living, a rectory in the archdeaconry of Colchester and diocese of London; valued in K. B. 11*l.*; church ded. to St. Margaret; patron (1829) Augustus George, Esq.

**WICKENBY, co. Lincoln.**

P. T. Wragby (144) 4 m. NW. Pop. 125.

A parish in the west division of the wapentake of Wraggoc, parts of Lindsey; living, a rectory in the archdeaconry and diocese of Lincoln; valued in K. B. 6*l.* 17*s.* 6*d.*; church ded. to St. Peter and St. Laurence; patron (1829) George Neville, Esq.

**WICKERSLEY, W. R. co. York.**

P. T. Rotherham (160) 4 m. E b S. Pop. 432.

A parish in the upper division of the wapentake of Strafforth and Tickhill; living, a rectory in the archdeaconry and diocese of York; valued in K. B. 8*l.* 0*s.* 2½*d.*; church ded. to St. Alban; patron (1829) H. Kater, Esq. Here are quarries of excellent grindstones.

**WICKES, or WIX, co. Essex.**

P. T. Manningtree (60) 4 m. SE b E. Pop. 818.

A parish in the hundred of Tendring; living, a donative in the archdeaconry of Colchester and diocese of London; of the certified value of 6*l.* 13*s.* 4*d.*; church ded. to St. Mary; patron (1829) Miss Hickeringhall. A small school is supported by means of a bequest.

**WICKFORD, co. Essex.**

P. T. Billericay (23) 6 m. E b S. Pop. 381.

A parish in the hundred of Barstable; living, a rectory in the archdeaconry of Essex and diocese of London; valued in K. B. 14*l.*; patron (1829) R. B. De Beauvoir, Esq. Here is a place of worship for Independent Methodists.

**WICKHAM, co. Berks.**

P. T. Speenhamland (56) 5½ m. NW b W. Pop. with Pa.

A chapelry in the parish of Welford and hundred of Kintbury Eagle; living, a curacy subordinate to the rectory of Welford, in the archdeaconry of Berks and diocese of Salisbury, not in charge; chapel ded. to St. Swithin; patronage with Welford rectory.

**WICKHAM, co. Lincoln.**

P. T. Spalding (56) 1 m. NNE. Pop. with Pa.

A chapelry in the parish of Spalding and wapentake of Elloc, parts of Holland; living, a curacy with that of Spalding, in the archdeaconry and diocese of Lincoln, not in charge; ann. val. P. R. 30*l.*; chapel ded. to St. Nicholas; patronage with Spalding curacy.

**WICKHAM, co. Southampton.**

P. T. Bishop's Waltham (65) 4 m. S b E. Pop. 1134. Fair, May 20, for cattle.

A parish in the hundred of Titchfield, Portsdown division, situated on the high road to

Gosport. Courts leet and baron are held here annually. The living is a rectory in the archdeaconry and diocese of Winchester; valued in K. B. 8*l.* 2*s.* 8½*d.*; church ded. to St. Nicholas; patron (1829) P. Rashleigh, Esq. This place is celebrated as the birthplace of the distinguished and munificent prelate, William of Wykeham, who was born in 1324.

**WICKHAM BISHOP'S, co. Essex.**

P. T. Witham (38) 3 m. S b E. Pop. 467.

A parish in the hundred of Thurstable; living, a rectory in the archdeaconry of Colchester and diocese of London; valued in K. B. 12*l.* 3*s.* 4*d.*; patron, the Bishop of London.

**WICKHAM BREAUX, co. Kent.**

P. T. Canterbury (55) 4½ m. E. Pop. 469.

A parish in the hundred of Downhamford, lathe of St. Augustin; living, a rectory in the archdeaconry and diocese of Canterbury; valued in K. B. 29*l.* 12*s.* 6*d.*; church ded. to St. Andrew; patron (1829) G. H. D'Aeth, Esq. Here is a school for the instruction of poor children.

**WICKHAM BROOK, co. Suffolk.**

P. T. Clare (56) 6 m. N b W. Pop. 1295.

A parish in the hundred of Risbridge; living, a vicarage in the archdeaconry of Sudbury and diocese of Norwich; valued in K. B. 8*l.* 6*s.* 10½*d.*; ann. val. P. R. 132*l.* 17*s.* 5*d.*; church ded. to All Saints; patron, the Lord Chancellor. Here is a place of worship for Independents.

**WICKHAM, EAST, co. Kent.**

P. T. Crayford (13) 3½ m. W b N. Pop. 317.

A parish in the hundred of Lessness, lathe of Sutton-at-Hone; living, a curacy subordinate to the vicarage of Plumstead, in the archdeaconry and diocese of Rochester, not in charge; patronage with Plumstead vicarage. The church, which is ded. to St. Michael, is a small ancient edifice of flint and stone, and consists of a nave and chancel, with a shingled turret rising from the west end of the roof. Here is an endowed school, in which thirty-three boys and nineteen girls are instructed.

**WICKHAM, MARKET, co. Suffolk.**

P. T. Ipswich (69) 12 m. NE. Pop. 1015.

A parish in the hundred of Wilford, pleasantly situated on an eminence near the river Deben. It was formerly a place of some importance, and had not only a market, which has long been discontinued, but also a shire-hall, where the general quarter-sessions were held, which building was taken down a few years since by the lord of the manor. The spiritual courts for the archdeaconry of Suffolk are still held here. The living is a dis. vicarage in the archdeaconry of Suffolk and diocese of Norwich; valued in K. B. 6*l.* 16*s.* 8*d.*; patron, the Lord Chancellor. The church, which is ded. to All Saints, stands upon a hill, commanding a very extensive prospect, including no less than fifty churches; the spire steeple is used



as a sea-mark. Here is also a place of worship for Independent Methodists and an endowed school.

**WICKHAM, ST. PAUL'S, co. Essex.**

P. T. Castle Heddingham (47) 3 m. E b N. Pop. 328.

A parish in the hundred of Hinckford; living, a rectory and a peculiar in the diocese of London; valued in K. B. 9*l.*; church ded. to All Saints; patrons, the Dean and Chapter of St. Paul's.

**WICKHAM, Skeythl, co. Suffolk.**

P. T. Eye (81) 5 m. SW b W. Pop. 523.

A parish in the hundred of Hartismere; living, a dis. rectory in the archdeaconry of Sudbury and diocese of Norwich; valued in K. B. 5*l.* 8*s.* 1½*d.*; ann. val. P. R. 130*l.*; church ded. to St. Andrew; patron (1829) J. Wodehouse, Esq.

**WICKHAM, WEST, co. Cambridge.**

P. T. Linton (48) 5 m. NE. Pop. 517.

A parish in the hundred of Chilford; living, a curacy in the archdeaconry and diocese of Ely, not in charge; church ded. to St. Mary; patron (1829) Lord Montford.

**WICKHAM, WEST, co. Kent.**

P. T. Bromley (10) 3 m. SW b S. Pop. 555. Fair, Easter-Mond., for cattle.

A parish in the hundred of Ruxley, lathe of Sutton-at-Honc; formerly had a market, which has been long discontinued; living, a rectory in the archdeaconry and diocese of Rochester; valued in K. B. 11*l.* 10*s.* 10*d.*; patron (1829) Sir Charles Farnaby. The church, which is ded. to St. John the Baptist, was rebuilt in the reign of Henry VII.; the windows of the chancel are beautifully ornamented with stained glass. Here is a place of worship for Wesleyan Methodists. A national school for forty children of each sex is supported by subscription. The manor-house is a curious square building, with angular towers, rebuilt about the same time as the church.

**WICKHAMFORD, co. Worcester.**

P. T. Evesham (99) 2 m. SE b E. Pop. 130.

A parish in the upper division of the hundred of Blackenurst; living, a dis. curacy in the archdeaconry and diocese of Worcester; valued in K. B. 2*l.* 4*s.* 4½*d.*; ann. val. P. R. 65*l.*; church ded. to St. John Baptist; patron Christ Church, Oxford. The neighbourhood abounds with limestone.

**WICKHAMPTON, co. Norfolk.**

P. T. Acle (121) 4 m. SSE. Pop. 112.

A parish in the hundred of Walsham; living, a dis. rectory in the archdeaconry and diocese of Norwich; valued in K. B. 4*l.*; church ded. to St. Andrew; patron (1829) the Rev. John Love. Here is a place of worship for Wesleyan Methodists.

**WICKLEWOOD, co. Norfolk.**

P. T. Wymondham (100) 3 m. W b N. Pop. 672.

A parish in the hundred of Forehoe, formerly had a market, and two fairs. The living comprises the rectory of St. Andrew, consolidated with the dis. vicarage of All

Saints, in the archdeaconry of Norfolk and diocese of Norwich; valued in K. B. 6*l.* 3*s.* 11½*d.*; ann. val. P. R. 131*l.* 12*s.* 4*d.*; patrons (1829) Mrs. Kett and R. Heber, Esq. The church, which is ded. to All Saints, is a spacious structure, with a large handsome tower; that ded. to St. Andrew has been long demolished; they both stood in the same churchyard.

**WICKLOW, County of, Leinster, I.**

N to S 40 m. E to W 33 m. No. of acres 500,600. Baronies 7. Boroughs 0. Market-towns 8. Parishes 62. Pop. 110,767. Dioceses of Dublin and Glendalough, Leighlin and Ferns, archdiocese of Dublin.

A mountainous and picturesque district, and one of the twelve counties into which the province of Leinster is divided. It is bounded on the north by the county of Dublin, lies to the eastward of the counties of Carlow and Kildare, is terminated by Wexford on the south, while St. George's Channel laves its eastern front. The great range of granite mountains which commences on the coast of Dublin Bay, and passes in a south-western direction into the county of Killkenny, may be said to culminate in the county of Wicklow, which is altogether a gigantic, mountainous region. The loftiest of the whole range is called Lugnaquilla, which attains an elevation of 3070 feet above the level of the sea. Thonalegee, Kippune, Donce, Comaderry, Sliabh Gadoe, and some others, exceed 2000 feet in height. Much bog is also interspersed, and naked rock protrudes continually, as well as in vast masses. Little of the surface, therefore, is habitable or productive; and if it were not for the intervention of so many fertile and fascinating valleys, with their accompaniment of fountains and wood, the whole county would be a desert. But there cannot be more attractive, more enchanting scenery, than is found every where in the Wicklow glens. The Devil's Glen, Dunran, Glen of the Downs, Dayle, Glens-boreanc, Seven Churches, and the Meeting of the Waters, are known to the world of taste from the delineation of the artist, and their legends preserved in a most happy form in the beautiful and characteristic ballads of Mr. T. Moore. The romantic scenes of Wicklow are not confined wholly to the dark and wooded defile, the broad lake sometimes claims deservedly a participation in the praise. Lough Tay, or Luggela, is decidedly the most beautiful; Loughs Dan and Bray, the most sublime; while the lakes of Glendalough have some claim to the character both of the pleasing and the grand. The waters that are drawn down upon so many hills at first deposit themselves in the boggy districts, and are drained away thence by the numerous little rivers that constitute the chief ornament of the picturesque glens just mentioned. The river Slaney waters the west of the county, after which, crossing into Carlow, it enters Wexford, and finds an exit on the coast



of that county. The Liffy, on whose banks stands the capital of Ireland, also has its source in this county. The Vartrey rises in the north of the county, and flowing by Roundwood, falls down a vast rock into the narrow defile called the Devil's Glen, and meets the ocean near to Wicklow. The Avonbeg and Avonmore contribute by their felicitous union to produce the splendid scene, the theme of the poet, called the "Meeting of the Waters," and assuming afterwards the common name of Avoca, discharge themselves into the sea below Arklow. Many tributaries must here remain unnoticed, all mountainous regions usually giving birth to a greater number of rivulets and pools than could be with propriety enumerated in a sketch so general. The character of the surface is contradictory to the promotion of agriculture; it is only pursued with energy in this district by persons of independent fortunes, whose chief inducement to the improvement of their lands is the romantic beauty of their natural position. Most extraordinary instances could here be mentioned of individual ingenuity and enterprise put forth by landed proprietors in the reclamation of extensive districts in various parts of the county. There is a considerable quantity of bacon made here for the Dublin market, and Wicklow hams are much esteemed by dealers. Large fortunes have been acquired by mining proprietors, although the prospect at present is less promising. Cronebane and Ballymuctagh copper-mines have occasioned the elevation of some families to the highest classes of society attainable by wealth. Glenmalure lead-mines have been wrought for many years, but are now in a languid state. Lead-ore of good quality is raised at a moderate cost on the sea lands, in the vicinity of the Seven Churches. In Croghan Kinshela mountain gold was formerly found, and obtained principally from steam-works; and in the vicinity have been detected silver, copper, iron, lead, zinc, tin, tungsten, manganese, arsenic, and antimony. The civil division comprehends the baronies of Arklow, Ballynacor, Newcastle, Rathdown, Shillelagh, Talbotstown Lower, and Talbotstown Upper. The principal places of note are Wicklow, the shire town; Arklow, a seaport; Tinahely, Newtown, Market Kenedy, Bray, Carnew, Blessington, Donard, Dunlavan, Holywood, and Baltinglass. Fine flannels are manufactured very generally, and much encouragement was given some years ago to the establishment of a permanent and valuable woollen manufactory in this county. Amongst the munificent promoters were the Earl of Aldborough, Sir John Parnel, and the Earl of Fitzwilliam, at whose sole expense the Flannel Hall at Rathcun was erected. The webs resemble those of North Wales, and so also does the quality of the wool, and, if more care were taken in the breeding of the Wicklow sheep, the flannels of this county would quickly be capable of competing

with those of Pool and Newtown. Inland navigation would be difficult of formation, and is but little required in a county whose exports are so trifling, and where the sea is adjacent. Roads may be constructed with more advantage. Government have opened a line through the midst of the mountainous district, and erected upon it, in different places spacious barracks; this is called The Military Road. A second, and perhaps more useful line, extends across the county from Glendalough to Holywood; this, it is supposed, was anciently a paved causeway, leading to the ancient city of Glendalough. A third new and improved line passes along the west of the county, and crosses the river Liffey by a beautiful Gothic arch over the cataract of Poul-a-fucha. Two members are returned to Parliament for this county.

WICKLOW, co. Wicklow, Leinster, I.

Dublin 32 m. S. Pop. 2046.

Fair, March 28; Ascension-day; Aug. 12 and Nov. 25.

A town occupying a portion of Ennisboheen parish, in the barony of Arklow, and of Rathinow parish, in the barony of Newcastle. It is situated at the mouth of the river Lcitrin, adjacent to the little harbour of Wicklow, and is the shire-town. The streets are devoid of regularity or cheerfulness, nor do the public buildings lay claim to any remarkable notice. Here are the county gaol and court-house, a handsome church, Roman Catholic chapel, infantry barracks, and two good inns and posting-houses. The living is a rectory, vicarage, and part of the corps of a prebend in the cathedral of St. Patrick, in the diocese of Dublin and Glendalough, and archdiocese of Dublin; valued in K. B. at 5*l.* 4*s.* 7½*d.*; and, by estimation, at 1600*l.* annually. The other benefices, constituting the corps of the prebend, are Drumkey, Killpoole, Glanely, Ennisboheen, Killcommon, Rathnew, Killeskey, and Killoughter. It possesses three churches, a parsonage, and eighty acres of glebe. The name Wicklow is applied improperly to this union, as there is no such ecclesiastical denomination; patron, the Archbishop. The assizes and petty sessions are held here. Some little trade exists in the import of coals, and other necessaries, and an export of timber; Wicklow ale is in much request. Race-meetings are held annually upon a ground called the Murrough. The classical school is a private foundation, endowed by Lord Chesterfield, in the year 1746, with twelve acres of land; Here is also a subscription-school, consisting of seventy boys and as many girls. The harbour is small and shallow, admitting small craft only. On Wicklow Head are erected two lighthouses, exhibiting fixed bright lights; when brought into one, ships may run between the banks. The walls of a third lighthouse, now disused, are suffered to continue as a landmark. Several curious caves are found in the limestone cliffs of the promontory on which the



lighthouses are erected. On an elevated rock hanging over the entrance of the river are the ruins of the Black Castle, erected by William Fitzwilliam, in the year 1376. The family of Howard derive the title of Earl from this town.

**WICKMERE**, co. Norfolk.

P. T. Aylsham (118) 5 m. NNW. Pop. 285.

A parish in the hundred of South Erpingham; living, a dis. rectory with that of Wolterton, in the archdeaconry and diocese of Norwich; valued in K. B. 9*l.*; patron (1829) the Earl of Orford.

**WICKTON**, co. Hereford.

P. T. Leominster (137) 5 m. SE.  
Pop. with Risbury 140.

A township in the parish of Stoke Prior and hundred of Wolphy.

**WICKWAR**, co. Gloucester.

London 111 m. W. Pop. 919. M. D. Mon: Fairs, April 5 and July 2<sup>d</sup> for cattle and horses.

A market-town and parish in the upper division of Grumbald's Ash, situated on two small streams, over one of which is a handsome stone bridge. A new road has recently been made hence to Wootton-under-Edge, and other improvements have been effected, but its trade is very trifling; that in clothing, which formerly was prosperous in this part of the country, having greatly declined. The town, by virtue of an ancient charter, is governed by a mayor and several aldermen; and a manorial court is held annually in October. The living is a rectory in the archdeaconry and diocese of Gloucester; valued in K. B. 18*l.*; patron (1829) the Rev. Thomas Cork. The church, ded. to the Holy Trinity, is a large edifice, with a fine lofty tower. Here are also places of worship for Independent and Wesleyan Methodists; and a free-school, founded and endowed by Alexander Hosea in 1683. The income is about 100*l.* a-year, and the masters have houses to live in belonging to the school.

**WIDCOMBE**, co. Somerset.

P. T. Bath (106) 1½ m. SE b S.  
Pop. with Lincomb 5830.

A parish in the hundred of Bath Forum; living, a curacy subordinate to the rectory of St. Paul, Bath, in the archdeaconry of Bath and diocese of Bath and Wells, not in charge; church ded. to St. Thomas-à-Becket; patronage with St. Paul, Bath, rectory.

**WIDCOMBE, NORTH**, co. Somerset.

P. T. Wells (120) 8 m. N b E. Pop. 163.

A tithing in the parish of Chewton Mendip and hundred of Chewton.

**WIDDECOMBE - IN - THE - MOOR**, co. Devon.

P. T. Ashburton (192) 6 m. NW b N.  
Pop. 931.

A parish in the hundred of Haytor, situated on the river Dart, and through which run several smaller streams, falling into it; living, a vicarage in the archdeaconry of Totness and diocese of Exeter; valued in K. B.

25*l.* 13*s.* 9*d.*; church ded. to St. Pancras; patron, the Bishop of Exeter. Here are several small schools, supported by small bequests and voluntary contributions. Tin is found in the neighbourhood.

**WIDDINGTON**, co. Essex.

P. T. Thaxted (44) 5 m. W b N. Pop. 367.

A parish in the hundred of Uttlesford; living, a rectory in the archdeaconry of Colchester and diocese of London; valued in K. B. 25*l.*; church ded. to St. Mary; patroness (1829) Lady Vincent.

**WIDDINGTON**, W. R. co. York.

P. T. Aldborough (207) 8 m. Eb E. Pop. 31.

A township in the parish of Little Ouseburn and wapentake of Claro.

**WIDFORD**, co. Hertford.

P. T. Ware (21) 4 m. Eb N. Pop. 461.

A parish in the hundred of Braughin, through which runs the river Ash; living, a rectory in the archdeaconry of Middlesex and diocese of London; valued in K. B. 12*l.* 13*s.* 4*d.*; church ded. to St. John the Baptist; patron (1829) S. Partridge, Esq. A small school is supported by means of a bequest.

**WIDFORD**, co. Essex.

P. T. Chelmsford (29) 1 m. SW b S. Pop. 118.

A parish in the hundred of Chelmsford; living, a rectory in the archdeaconry of Essex and diocese of London; valued in K. B. 8*l.*; church ded. to St. Mary; patron (1829) W. Harding, Esq.

**WIDFORD**, cos. Gloucester and Oxford.

P. T. Burford (72) 1½ m. ESE. Pop. 51.

A parish partly in the lower division of the hundred of Slaughter, county of Gloucester, and partly in the hundred of Chadlington, county of Oxford; living, a dis. rectory in the archdeaconry and diocese of Gloucester; valued in K. B. 3*l.* 14*s.* 2*d.*; church ded. to St. Oswald; patron (1829) T. H. H. Gwynne, Esq.

**WIDHILL**, co. Wilts.

P. T. Cricklade (84) 3 m. SE. Pop. with Pa.

A tithing in the parish of St. Sampson, Cricklade, and hundred of Highworth, Cricklade, and Staple. †

**WIDIALL**, or **WITHIALL**, co. Hertford.

P. T. Buntingford (31) 2 m. NE. Pop. 225.

A parish in the hundred of Edwinstree; living, a rectory in the archdeaconry of Middlesex and diocese of London; valued in K. B. 16*l.*; patron (1829) John Heaton, Esq. The church ded. to St. Giles, is a very ancient structure, containing a chapel, in the windows of which are some very fine specimens of painted glass; the chapel was built in the reign of Henry VIII. by George Canontowham, and other individuals; it also contains monuments and ancient brasses.

**WIDLEY**, co. Southampton.

P. T. Farcham (73) 4½ m. Eb N. Pop. 544.

A parish in the hundred of Portsdown, Portsdown division; living, a rectory with that of Wymering, in the archdeaconry and diocese of Winchester; valued in K. B.



14l. 11s. 10½*d.*; church ded. to St. Mary Magdalen; patron (1829) R. Thistlethwaite and Winchester College, alternately Here is a school with a small endowment.

**WIDMER POOLE**, co. Nottingham.

P. T. Nottingham (124) 9 m. S SE. Pop. 229.

A parish in the south division of the wapentake of Rushcliffe; living, a rectory in the archdeaconry of Nottingham and diocese of York; valued in K. B. 14l. 16s. 0½*d.*; church ded. to St. Peter; patron (1829) F. Robinson, Esq. The old Fosse-road passes this parish on the west.

**WIDNESS**, co. Pal. of Lancaster.

P. T. Warrington (184) 6 m. W b S.  
Pop. with Appleton 1439.

A township in the parish of Preseot and hundred of West Derby.

**WIDRINGTON**, co. Northumberland.

P. T. Morpeth (288) 8 m. NE b N. Pop. 388.

A parochial chapelry in the east division of Morpeth ward; living, a perpetual curacy subordinate to the vicarage of Woodhorn in the archdeaconry of Northumberland and diocese of Durham, not in charge; ann. val. P. R. 56*l.*; patron (1829) R. B. W. Bulkeley, Esq. Here are also a Scotch church, and a school for all the children of the village. Widdrington Hall, built about fifty years ago, in the place of an ancient castle, then burnt down, is not inhabited; it stands in a very fine and extensive park, and was long the seat of the Widdrington family, who often distinguished themselves against the Scots, and also in the time of the Charleses. Some of the inhabitants are employed in a small colliery, worked in the vicinity.

**WIDWORTHY**, co. Devon.

P. T. Honiton (148) 3½ m. S b E. Pop. 274.

A parish in the hundred of Colyton; living, a rectory in the archdeaconry and diocese of Exeter; valued in K. B. 11l. 16s. 0½*d.*; church ded. to St. Cuthbert; patron (1829) J. T. B. Marwood, Esq. A school is supported by several bequests.

**WIENS**, or **WEENS**, shire of Perth, S.

P. T. Aberfeldy (77½) 1 m. NW. Pop. 1354.

A very extensive highland parish, but of so irregular a figure that its dimensions have never been precisely ascertained. The surface, which is extremely rugged and mountainous, is watered by the rivers Tay, Lyon, Lochay, and Dochart, and interspersed with lakes, of which Loch Tay, abounding with salmon, trout, char, pike, perch, &c., extends fifteen miles in length by about one in breadth; and two others, in Glen Lyon, are each more than one mile long and half a mile broad. The district of Crannich, on the north side of Loch Tay, includes a part of the celebrated mountain Ben Lawers, which rises in a conical form to the height of 4015 feet above the level of the sea. The living is in the presbytery of Dunkeld and synod of Perth and Stirling; patron, Sir Robert Menzies, Bart., whose seat, Castle Menzies, is a noble structure, occupying a

romantic site on the north side of Strath Tay. The church, a small edifice, was erected in 1609. A chapel was built by the Earl of Bredalbane, some years ago at Lawers, on the north bank of Loch Tay; and more recently another was completed by voluntary contributions in Glen Lyon, twenty miles from the mother church. The parochial school has a salary of 300 merks, with a commodious school-house, dwelling-garden, and other advantages. There are three other schools, endowed in 1740 with 6000 merks, by the Rev. Archibald Campbell, minister of the parish. The great military road between Stirling and Inverness passes over Tay bridge, about half a mile from the church.

**WIGAN**, co. Pal. of Lancaster.

London 200 m. NW b N. Pop. of Pa. 36,818.  
Of Bo. 17,716. M. D. Mond. and Frid. Fairs, Oct. 29, Wednes. before Holy Thursd. for horses, horned cattle, and cloth; June 27, for horses and horned cattle. Memb. of Pt. 2.

A borough, market-town, and parish having separate jurisdiction, but locally situated in the hundred of West Derby, originally called Wibiggin. The vicinity is said to have been the scene of several battles between the Britons and Saxons; the former being under the conduct of King Arthur; and, during the reigns of the Charleses, many battles were fought here. The town, standing on the banks of the river Douglas, consists chiefly of old houses arranged in narrow streets, but there are many now of modern erection also; they are well paved, and lighted with gas. A mechanics' institute, a library, and a savings' bank have been successfully established here. At the north end of the town is a monumental pillar, erected in 1679, to the memory of Sir Thomas Tildesley, who fell in a battle fought here in 1651, between the king's forces, under the Earl of Derby, and those of Col. Lilburne. Extensive manufactories are carried on in cotton and linen goods, and hardwares; on the banks of the river are several corn-mills. Cannel coal abounds in the neighbourhood, and the Leeds and Liverpool Canal passing here, affords every facility for its export as well as that of the manufactured goods to various parts of the kingdom. The town is governed by virtue of a charter granted in the reign of Charles II., (although the first was obtained as early as the reign of Edward III.) by a mayor, a justice, two bailiffs, and other officers, elected annually. The first mentioned is justice of the peace during his mayoralty and the following year; the corporation have the power of trying civil actions, and all offences not capital; and petty sessions for the hundred are holden here. The town-hall, a neat substantial building, was erected in 1720, by the Earl of Barrymore and Sir Roger Bradshaigh, then members for the borough. Wigan first sent members to Parliament in the reign of Edward I.; after which the privilege was neglected, and not renewed until the time of Edward VI. The right of election is vested



in the free burgesses; the mayor and bailiffs are the returning officers. The livings are a rectory with the curacy of Up-Holland, and a perpetual curacy in the archdeaconry and diocese of Chester; the former valued in K. B. 80*l.* 13*s.* 4*d.*; church ded. to All Saints; patron (1829) the Earl of Bradford and others; the latter not in charge; ann. val. P. R. 36*l.*; chapel ded. to St. George; patron, the Rector. Here are also places of worship for Independent and Wesleyan Methodists, Baptists, Presbyterians, and Roman Catholics; a free-school, founded in the reign of James I., by whom is not known; a blue-coat and national school united, and a school of industry; besides a number of Sunday-schools. The first mentioned is managed by fifteen governors, who appoint a master, with a salary of 130*l.* a-year; the number of scholars must not exceed eighty; but the master has the privilege of taking boarders. The poor have also the benefit of a dispensary, a clothing society, and a bible association. A sulphurous well here was formerly much resorted to, but it has of late years fallen into disrepute, from a deterioration in its medicinal qualities.

#### WIGBOROUGH, GREAT, co. Essex.

P. T. Colchester (51) 6½ m. SSW. Pop. 410.  
A parish in the hundred of Winstree, bounded on the south by a creek of the Blackwater, called Verley; living, a rectory, with that of Salcott, in the archdeaconry of Colchester and diocese of London; valued in K. B. 18*l.* 17*s.* 6*d.*; church ded. to St. Stephen; patron (1829) Henry Bowes, Esq. Here were formerly salt-works, and the place was, at a distant period, of some consequence. Roman coins and other antiquities have been discovered here.

#### WIGBOROUGH, LITTLE, co. Essex.

P. T. Colchester (51) 7 m. S b W. Pop. 95.  
A parish in the hundred of Winstree, bounded on the east by a creek of the Blackwater, called Mersey Channel, and on the south by a second called Verley Channel; living, a dis. rectory in the archdeaconry of Colchester and diocese of London; valued in K. B. 10*l.*; church ded. to St. Nicholas; patrons, the Governors of the Charterhouse.

#### WIGENHALL, ST. GERMAN, co. Norfolk.

P. T. Lynn Regis (96) 4 m. SW b S. Pop. 584.  
A parish in Lynn division of the hundred of Freebridge, situated on the east side of the river Ouse; living, a dis. vicarage in the archdeaconry and diocese of Norwich; valued in K. B. 6*l.*; patrons, the Dean and Chapter of Norwich.

#### WIGENHALL, ST. MARY, co. Norfolk.

P. T. Lynn Regis (96) 5 m. SW. Pop. 239.  
A parish in Marshland division of the hundred of Freebridge, situated on the west side of the river Ouse; living, a dis. vicarage in the archdeaconry and diocese of Norwich; valued in K. B. 12*l.* 10*s.*; ann. val. P. R. 60*l.*; patron, the Lord Chancellor. The church, which is dedicated to St. Mary, is a

handsome structure, containing several ancient monuments; and the windows exhibit some remains of stained glass.

#### WIGENHALL, ST. MARY MAGDALEN, co. Norfolk.

P. T. Lynn Regis (96) 5½ m. SSW. Pop. 551.  
A parish in Marshland division of the hundred of Freebridge, situated on the west side of the river Ouse; living, a dis. vicarage in the archdeaconry and diocese of Norwich; valued in K. B. 5*l.* 15*s.* 10*d.*; patron (1829) Mrs. Garforth. The church, which is dedicated to St. Mary Magdalen, is an ancient structure, with a square stone tower, and chapels at the terminations of the north and south aisles.

#### WIGENHALL, ST. PETER, co. Norfolk.

P. T. Lynn Regis (96) 5 m. SSW. Pop. 122.  
A parish in Lynn division of the hundred of Freebridge, situated on the east side of the river Ouse; living, a dis. vicarage in the archdeaconry and diocese of Norwich; valued in K. B. 6*l.*; ann. val. P. R. 130*l.*; patron, the Lord Chancellor.

#### WIGFAIR, co. Denbigh, N. W.

P. T. St. Asaph's (208) adjacent. Pop. with Pa.  
A township in the parish of St. Asaph and hundred of Yale. Sion Tudyr, a bard of some eminence, who flourished in the seventeenth century, was a native of this place.

#### WIGGENHOLT, co. Sussex.

P. T. Arundel (55) 7 m. NNE. Pop. 47.  
A parish in the hundred of West Easwith, rape of Arundel, bounded on the west by the river Arun; living, a rectory with that of Greatham, in the archdeaconry and diocese of Chichester; valued in K. B. at 7*l.* 4*s.* 4½*d.*; patron (1829) the Rev. R. Turner. The church contains a curious Norman font. A great number of Roman urns and several Roman coins were discovered here a few years ago.

#### WIGGESLEY, co. Nottingham.

P. T. Tuxford (137) 8 m. E. Pop. 73.  
A hamlet in the parish of Thorney and north division of the wapentake of Newark.

#### WIGGINTON, co. Hertford.

P. T. Tring (31) 1 m. SE. Pop. 477.  
A parish in the hundred of Dacorum; living, a curacy, with that of Tring, in the archdeaconry of Huntingdon and diocese of Lincoln, not in charge; ann. val. P. R. 16*l.* 10*s.*; church ded. to St. Bartholomew; patronage with Tring curacy.

#### WIGGINTON, co. Oxford.

P. T. Deddington (69) 5 m. WNW. Pop. 291.  
A parish in the hundred of Bloxham; living, a rectory in the archdeaconry and diocese of Oxford; valued in K. B. 17*l.* 2*s.* 8½*d.*; patron, Jesus College, Oxford. The church, which is dedicated to St. Giles, contains several ancient monuments.

#### WIGGINTON, co. Stafford.

P. T. Tamworth (114) 2 m. N. Pop. 747.  
A chapelry in the parish of Tamworth and south division of the hundred of Offlow; living, a curacy with that of Tamworth, in



the archdeaconry of Stafford and diocese of Lichfield and Coventry, not in charge; ann. val. P. R. 29*l.* 15*s.*; chapel ded. to St. Leonard; patron, the Vicar of Tamworth. Here is a small endowed school.

**WIGGINTON**, N. R. co. York.

P. T. York (196) 5 m. N. Pop. 309.

A parish in the wapentake of Bulmer; living, a rectory and a peculiar of the Dean and Chapter of York; valued in K. B. at 14*l.* 13*s.* 4*d.*; patron, the Lord Chancellor.

**WIGGLESWORTH**, W. R. eo. York.

P. T. Settle (235) 5½ m. SSW. Pop. 479.

A township in the parish of Long Preston and west division of the wapentake of Staincliffe and Eweross.

**WIGGONBY**, co. Cumberland.

P. T. Wigton (303) 4½ m. NE b N. Pop. 169.

A township in the parish of Aikton, Cumberland ward. Here is an endowed school. Near Down Hall is an encampment, sixty yards square, surrounded by a deep ditch, and now planted with fir-trees.

**WIGHILL**, E. R. eo. York.

P. T. Tadcaster (190) 3 m. N b W. Pop. 250.

A parish in the upper division of the Ainstey of the city of York; living, a dis. vicarage in the archdeaconry and diocese of York; valued in K. B. 5*l.* 3*s.* 6½*d.*; ann. val. P. R. 130*l.*; patron (1829) Arthur Maister, Esq. The church, which is dedicated to All Saints, stands on an eminence on the bank of the river Wharfe.

**WIGHT, ISLE OF**, co. Hants.

N to S, greatest extent, 13 m. E to W 23 m. Pop. 31,616. Liberties 2. Parishes 52. Boroughs 2. Market-towns 5. Memb. of Pt. 6. Western Circuit. Diocese of Winchester; province of Canterbury.

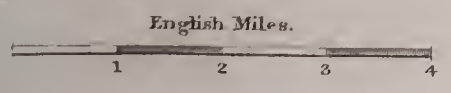
An island in the English Channel, separated from the opposite coast of Hampshire by a strait, formerly styled the Solent Sea, and more recently the Sound or the West Channel; it is about seven miles in breadth at the east end, and also in other parts, except at the western extremity, where it is scarcely more than a mile across. This island is called Vecta or Vectis, in the writings of the Roman historians, who inform us that it was conquered by Vespasian, in the reign of the Emperor Claudius. The only remains of Roman antiquity which the island has afforded consist of a few coins, whence it may be concluded that they did not form here any permanent establishments. In the beginning of the fifth century the island was conquered by the Saxons, under their chiefs, Stulf and Withgar; the latter of whom gave his name to the fortress of Carisbrooke, formerly called Withgarisbrook, of which he was probably the founder. The Isle of Wight afterwards was annexed to the kingdom of Wessex; but in 787 it was captured by the Danes, who made a descent here again in the reign of Alfred the Great, when they ravaged the country; and in 1001 the same marauders obtained possession of the island, which they held for several years. King John retired hither to make preparations

for renewing the war with his barons, after they had compelled him to sign the Magna Charta. The island was invaded by the French in 1377, and again in the reign of Henry VIII., when they were repulsed by Sir Richard Worsley, captain of the island; and forts for defence were afterwards erected on the coasts. During the civil war in the reign of Charles I., the Isle of Wight was held by the parliament; and in 1647 the king, after his flight from Hampton Court, was for some time a prisoner in Carisbrooke Castle. The lordship of this island belonged in the reign of Henry VI. to Humphrey, Duke of Gloucester: though that monarch in 1445 gave the title of King of the Isle of Wight to Henry de Beauchamp, premier Earl of England, and afterwards Duke of Warwick, on whose death the superiority of the island reverted to the crown. Edward IV. bestowed the title of Lord of the Isle of Wight on Richard, Lord Widvile; and, in the beginning of the reign of Henry VII., it was vested in Sir Edward Widvile; but, on his death without issue, it again became the property of the crown, and has remained so ever since. The government of the island is now intrusted to a governor and lieutenant-governor, appointed by the king, the former of whom is commander of all the military places stationed here. It is divided into the liberties of East Medina and West Medina; so called from the principal river Medina, which runs across the island from south to north, separating it into two nearly equal portions, and falls into the sea at Cowes. Besides this, there are small rivers called the Yar, the Wootton, and the Ear. The surface of the country is agreeably diversified, and the soil is very fruitful: it produces wheat, barley, oats, peas, and beans. The meadow-land is extremely rich and fertile, affording from one to three tons of fine hay from an acre. The downs, extending across the island from east to west, through the centre, afford good pasturage for sheep; and cows for the dairy are kept in the lower grounds, chiefly of the Devonshire and Alderney breeds, the latter of which are found extremely profitable. The cliffs on the western coast are the resort of a multitude of sea-fowl, as gulls, puffins, eormorants, razor-bills, and Cornish choughs; and also of wild pigeons and starlings. Much eider is made here of an excellent quality, but principally by the farmers for domestic use. Various kinds of timber-trees are found throughout the island, though the woods have been greatly thinned for the supply of the royal dock-yards, Portsmouth. A considerable part of the sub-soil consists of chalk, forming a portion of the chalk basin of the Isle of Wight. Among the mineral productions, besides chalk, are limestone, freestone, pipeclay, fuller's-earth, white sand, yellow and red ochre, and coal, which last is found but in small quantities. On the coast are the harbours of Cowes, Hithc, South Yarmouth, and Brading; and these and other places are much resorted to





**ISLE OF WIGHT.**  
ENGRAVED BY S. HALL.



The Figures prefixed to the Towns denote the distance from London.







in the summer for sea-bathing. At the west end of the island are those remarkable rocks, called from their shape, the Needles. Fish of various kinds are caught in the surrounding seas, and especially crabs, lobsters, shrimps, and prawns, which are large, and of an excellent quality. Samphire grows in abundance on the cliffs and rocks, and is collected by the inhabitants for sale.

**WIGHTON, co. Norfolk.**

P. T. Little Walsingham (114) 2 m. N b E.  
Pop. 507.

A parish in the hundred of North Greenhoe; living, a dis. vicarage in the archdeaconry and diocese of Norwich; valued in K. B. 11*l.* 11*s.* 1*d.*; ann. val. P. R. 120*l.*; church ded. to All Saints; patrons, the Dean and Chapter of Norwich.

**WIGLAND, co. Pal. of Chester.**

P. T. Whitchurch (163) 4 m. NW b W. Pop. 204.

A township in the parish of Malpas and hundred of Broxton. Here are some brine springs, from which salt is extracted.

**WIGMORE, co. Hereford.**

Pop. 5190.

A hundred comprising the north-west portion of the county, bounded by Salop and Radnorshire; it contains eighteen parishes, including a part of the town of Presteign.

**WIGMORE, co. Hereford.**

P. T. Ludlow (142) 7½ m. SW b W.  
Pop. 429. Fairs, May 6, and Aug. 5, for cattle, sheep, &c.

A parish in the hundred of the same name, romantically situated on the slope of an immense mountain of bare rock: it abounds with limestone, and is supposed to contain some coal. A court-leet is held occasionally. The living is a dis. vicarage in the archdeaconry and diocese of Hereford; valued in K. B. 8*l.*; ann. val. P. R. 80*l.*; church ded. to St. James; patron, the Bishop of Hereford. The interesting ruins of Wigmore Castle, which are beautifully mantled with ivy, are situated on a commanding eminence, irregularly intersected by ravines, covered with underwood, and surrounded by an amphitheatre of mountains: the massive fragments of the Reep occupy the summit of a lofty artificial mound, and present a very grand and picturesque appearance, but the outer works are the most perfect; when this structure was founded is unknown; but it is certainly of very early origin, having been repaired by Edward the Elder. Here was formerly an abbey of Augustine canons, founded about the year 1179, by Hugh Mortimer.

**WIGSTHORPE, co. Northampton.**

P. T. Oundle (81) 4 m. S b E. Pop. with Pa.

A hamlet in the parish of Lilford and hundred of Huxloe. Here was anciently a chapel.

**WIGSTON MAGNA, co. Leicester.**

P. T. Leicester (96) 3½ m. SSE. Pop. 2089.

A parish in the hundred of Guthlaxton, pleasantly situated on the high-road between Welford and Leicester, and crossed by the Leicester Canal. The inhabitants are chiefly

employed in the manufacture of stockings. The living is a dis. vicarage in the archdeaconry of Leicester and diocese of Lincoln; valued in K. B. 9*l.* 8*s.* 9*d.*; church ded. to All Saints; patrons, the Haberdashers' Company and Christ's Hospital, alternately. Here is a place of worship for Independents. This place was formerly called Wigston Two Steeples, from its having two churches, one of which being in a very dilapidated state, is now used as a school-room, where poor children are taught to read and write at the expense of the parishioners. Here are also a lunatic asylum, and an almshouse for six poor widows, and the same number of widowers. At a place called the Gaol Close, a temporary prison was erected during the civil wars, to which the prisoners were removed from the county gaol at Leicester.

**WIGSTON PARVA, co. Leicester.**

P. T. Lutterworth (89) 6 m. NW b W. Pop. 79.

A chapelry in the parish of Claybrooke and hundred of Guthlaxton; living, a curacy in the archdeaconry of Leicester and diocese of Lincoln, not in charge; chapel ded. to St. Mary; patronage with Claybrooke vicarage.

**WIGTOFT, co. Lincoln.**

P. T. Boston (116) 7 m. SW. Pop. 637.

A parish in the wapentake of Kirton, parts of Holland; living, a dis. vicarage with that of Quadring in the archdeaconry and diocese of Lincoln; valued in K. B. 11*l.* 5*s.*; church ded. to St. Peter and St. Paul; patron, the Bishop of Lincoln. Here is an endowed freschool.

**WIGTON, co. Cumberland.**

London 303 m. NNW. Pop. of Pa. 5456. Of To. 4056. M. D. Tues. and Fri., the former for corn only, great quantities of which are pitched in the market-place. Fairs, Feb. 20, a very large horse-fair; April 5, for horned cattle; and Dec. 21, for cattle, butcher's meat, apples, and honey; also statute fairs at Whitsuntide and Martimas.

A market-town, parish, and township in Cumberland ward. It stands in a pleasant and healthy situation, is a commodious and well-built town, consisting principally of one spacious street, with a narrower one extending transversely at one end of it, and contains a public subscription and a circulating library. The manufacture of checks, fustians, muslins, and gingham, is extensively carried on; a large establishment for calico-printing and dyeing; and several breweries, tanneries, &c. form the chief employment of the inhabitants. The town is supplied with coal and lime from Bolton, about four miles distant, and copper-ore is found within five miles. The petty sessions are held here once a month; and a court-leet and baron annually in September, when constables are appointed. The living is a dis. vicarage in the archdeaconry and diocese of Carlisle; valued in K. B. 17*l.* 19*s.* 0½*d.*; patron, the Bishop of Carlisle. The church, which is ded. to St. Mary, is a spacious structure, erected in 1788, on the site of the ancient edifice, said to have been built by Odoard, the first baron of Wigton, with materials



brought from the neighbouring Roman station called Old Carlisle. Here are also places of worship for the Society of Friends and Independent Wesleyan Methodists, and Roman Catholics. The free grammar-school was founded in 1730, by certain of the inhabitants, who agreed to subscribe for its erection *l.*, for every penny for which their houses were assessed to the purvey, on condition of having the privilege of sending their children; it subsequently received several endowments, and its present income is upwards of 70*l.* per annum: there are at present fifteen boys who study the classics, and twenty who are instructed in writing, arithmetic, and the mathematics. Near the town is a school for sixty boys, founded in 1825 by the Society of Friends. The Sunday-school, erected in 1830, is capable of receiving 500 children; there are also several others, supported by Dissenters. An hospital, for six widows of Protestant clergymen, was founded and endowed in 1725, by the Rev. John Tomlinson. Ewan Clarke, the well-known Cumberland poet; R. Smirke, R. A., the celebrated historical painter; and Mr. George Barnes, professor of mathematics, were natives of this town.

WIGTON, co. W. R. York.

P. T. Leeds (189) 6 m. N b E. Pop. 164.

A township in the parish of Harewood and upper division of the wapentake of Skyrack.

WIGTOWN, shire of, S.

NW to SE, greatest length, 30 m., NE to SW, breadth, about 12 m. No. of Scottish acres 238,721. Pop. 33,210. Parishes 17. Royal burghs 3. Memb. of Pt. 1.

A maritime county, sometimes called Upper or West Galloway, of which ancient district it forms a part. It is bounded on the east by the stewartry of Kirkcudbright and Wigtown Bay, on the west by an arm of the sea called Loch Ryan, and by the North Channel, which separates it from Ireland; on the north by the shire of Ayr, and on the south by Luce Bay and the Irish Sea. The coast, which is bold and rocky, is deeply indented by Loch Ryan and the bay of Luce, which, approximating from opposite directions, form a peninsula, termed the Rhyns of Galloway, whose southernmost promontory, now known as the Point of Mull, is celebrated as the *Norantum Chersonesus* of the ancients, and is the most south-westerly land of Scotland, its latitude being fifty-four degrees thirty-nine minutes; longitude, one degree forty-five minutes, west from Edinburgh. It projects many miles into the sea, and is perforated with caverns, producing with a flowing tide sounds like loud claps of thunder; but it is exceedingly dangerous of approach on account of the numerous rocks by which it is environed. There are, however, on each side of it, several good harbours, such as Maryport, Curgie, Port Nessoek, Kilstay, and others, and samphire grows in abundance among its precipices. Most of the land near the shore is tolerably fertile, yet

agriculture, in any thing like an improved shape, is neglected. The interior and northern extremity of the shire, where the surface is more elevated, is comparatively barren, and fit only for the pasturage of cattle and sheep, but these, especially the latter, which are of the celebrated Galloway breed, are highly esteemed for the delicate flavour of their flesh. The principal rivers are the Cree, which forms the eastern boundary; the Luce, which falls into the bay so called, and the Bladenoch, falling into Wigtown Bay. The most considerable towns are the three royal burghs, Wigtown, Whithorn, and Stranraer; Port Patrick, one of the Irish mail and packet stations, and Newton Stewart, on the river Cree, where the great roads from London and Edinburgh to Port Patrick unite. The latter place is noted for its flourishing carpet and cotton manufactures, and its extensive tanneries. Cairn, Garliestown, Glencuce, and Isle Whithorn, are populous villages; and the most elegant mansions are Castle Kennedy, Castle Stewart, Culhorn, Dunskey, Galloway House, Glasserton, Lochmaw Castle, Merton Castle, Park, and Physgill. The real rental of this shire is estimated at 100,000*l.* per annum. Wheat and pulse were lately measured by the auchlet of nine pints thirteen gills, sixteen of which made a bole, equal to one bole, three firlots, seventeen pints, one choppin, 2 gills, standard measure, or one English quarter. Oats, barley, and malt were measured by the auchlet, heaped to one-eighth more. An ell of green linen is thirty-eight inches, and of raw woollen forty. Butter, cheese, and wool are usually sold by the stone of twenty-six pounds and a quarter, avoirdupoise, but butcher's meat and groceries by the bole of sixteen stone, each stone being only twenty-six pounds in Whithorn.

WIGTOWN, shire of Wigtown, S.

Edinburgh 105 m. SW. Port Patrick 34 m. S b E. Pop. 2042. Fairs, 1st Fri. O. S. Feb.; 1st Mon. O. S. Apr.; June 17 O. S.; last Fri. O. S. Aug. and Oct. Memb. of Pt. 1 with Whithorn, &c.

A royal burgh, seaport, market town, and parish, the capital of the shire, the seat of the sheriff's courts, and possessing a separate jurisdiction. The town, which is a small place, bearing marks of considerable antiquity, occupies the declivity of a hill, on the western side of a large bay of the same name, which here receives the river Bladenoch, and forms a good harbour, though the sands are partially dry at ebbs. The air is considered to be remarkably healthful, many instances of longevity having occurred among its inhabitants. This is a port of the custom-house, whose jurisdiction comprehends every creek from the mouth of the river Cree, around the coast of Wigtownshire, to the Mull of Galloway. A considerable quantity of grain is annually exported, and coals are imported from Liverpool and Whitehaven. There is a salmon-fishery in the river. Wigtown, it



is supposed, was erected into a royal burgh by Robert Bruce, in whose reign it seems to have been of some importance. It is governed by a provost, two baillies, and fifteen councillors, and unites with Whithorn, Stranraer, and New Galloway in sending one member to Parliament. There is a grammar-school conducted by an able rector, whose salary, 60*l.* sterling, is paid by the corporation and the principal heritors. The parish forms an irregular oblong figure, five miles and a half in length, by four miles in breadth, and contains about 5500 acres, of which about four-fifths are barren; the remainder, which is watered by the Bladenoch, exhibits a diversity of surface and soil, and the north-east part, which is now covered with moss, was apparently, at one period, an inlet of the sea. The land is mostly enclosed, and improvements in agriculture are rapidly advancing to maturity. Living, in the presbytery of Wigtown and synod of Galloway. "The Standing Stones of Torhouse," in the western part of the parish, are ascribed to the Druids. A convent of Dominicans was founded at Wigtown in 1267, by Dervogilla, the daughter of Alan, Lord Galloway, and mother of John Baliol, King of Scotland. Wigtown gave the title of Earl to the family of Fleming, dormant in 1760.

WIKE, W. R. co. York.

P. T. Bradford (196) 4 m. S b W. Pop. 1509. A township in the parish of Birstall and wapentake of Morley. Here is a place of worship for Independents.

WIKE, W. R. co. York.

P. T. Leeds (189) 7 m. NNE. Pop. 139. A township partly in the parish of Bardsey and partly in that of Harewood, and upper division of the wapentake of Sky-rack.

WILBARSTON, co. Northampton.

P. T. Market Harborough (83) 6 m. E. Pop. 697.

A parish in the hundred of Corby; living, a vicarage in the archdeaconry of Northampton and diocese of Peterborough; valued in K. B. 7*l.* 17*s.* 1*d.*; church ded. to All Saints; patron (1829) Lord Sondes. Here is also a place of worship for Independents.

WILBERFOSS, E. R. co. York.

P. T. Pocklington (212) 5½ m. WNW. Pop. of Pa. 590. Of To. 385.

A parish and township in the Wilton Beacon division of the wapentake of Harthill; living, a curacy in the archdeaconry of the East Riding and diocese of York; of the certified value of 12*l.*; ann. val. P. R. 42*l.*; church ded. to St. John the Baptist; patron (1829) W. Wilberforce, Esq. Here was formerly a Benedictine nunnery, founded before 1153.

WILBERTON, co. Cambridge.

P. T. Ely (67) 5½ m. SW b S. Pop. 465. A parish in the south part of the hundred of Witchford, Isle of Ely; living, a curacy

in the archdeaconry and diocese of Ely, not in charge; ann. val. P. R. 50*l.*; church ded. to St. Peter; patron, the Archdeacon of Ely.

WILBRAHAM, GREAT, co. Cambridge.

P. T. Cambridge (50) 7 m. ENE. Pop. 495. A parish in the hundred of Staine; living, a dis. vicarage in the archdeaconry and diocese of Ely; valued in K. B. 11*l.* 18*s.* 4*d.*; ann. val. P. R. 150*l.*; patron (1829) the Rev. James Hicks. The church, which is ded. to St. Nicholas, is a cruciform structure, with a tower at the west end. The manor-house, an ancient building, formerly belonged to the Knights Templars, and is still called the Temple.

WILBRAHAM, LITTLE, co. Cambridge.

P. T. Cambridge (50) 7 m. NE b E. Pop. 274. A parish in the hundred of Staine; living, a rectory in the archdeaconry and diocese of Ely; valued in K. B. 19*l.* 16*s.* 8*d.*; church ded. to St. John the Evangelist; patron, Corpus Christi College, Cambridge.

WILBY, co. Norfolk.

P. T. East Harling (89) 3 m. NE b E. Pop. 103.

A parish in the hundred of Shropham; living, a dis. rectory with that of Hargham, in the archdeaconry of Norfolk and diocese of Norwich; valued in K. B. 7*l.* 4*s.* 7½*d.*; church ded. to All Saints; patron (1829) Sir Thomas Bevor, Bart.

WILBY, co. Northampton.

P. T. Wellingborough (67) 2 m. SW b W. Pop. 347.

A parish in the hundred of Hainfordshoe; living, a rectory in the archdeaconry of Northampton and diocese of Peterborough; valued in K. B. 13*l.* 19*s.* 4½*d.*; patron (1829) Mat. Easton, Esq. The church, which is ded. to St. Mary, has a beautiful spire steeple.

WILBY, co. Suffolk.

P. T. Eye (81) 6 m. ESE. Pop. 576.

A parish in the hundred of Hoxne; living, a rectory in the archdeaconry of Suffolk and diocese of Norwich; valued in K. B. 26*l.* 6*s.* 10½*d.*; church ded. to St. Mary; patron (1829) the Rev. Neville White.

WILCOT, co. Wilts.

P. T. Pewsey (76) 2 m. WNW. Pop. 695.

A parish in the hundred of Swanborough, crossed by the Kennet and Avon Canal; living, a dis. vicarage in the archdeaconry of Wilts and diocese of Salisbury; valued in K. B. 6*l.* 17*s.*; ann. val. P. R. 116*l.*; church ded. to Holy Cross; patron (1829) Miss Wroughton.

WILCOTE, co. Oxford.

P. T. Witney (65) 4 m. N b E. Pop. 11.

A parish in the hundred of Wootton; living, a dis. rectory in the archdeaconry and diocese of Oxford; valued in K. B. 2*l.* 13*s.* 4*d.*; ann. val. P. R. 62*l.*; church ded. to St. Peter; patron (1829) the Rev. R. Pickering.

**WILDBOAR, CLOUGH**, co. Pal. of Chester.

P. T. Macclesfield (167) 6½ m. SE b E.  
Pop. 414.

A township in the parish of Prestbury and hundred of Macclesfield. Here is a place of worship for Wesleyan Methodists.

**WILDEN**, co. Bedford.

P. T. Bedford (50) 5 m. NE b N. Pop. 447.

A parish in the hundred of Barford; living, a rectory in the archdeaconry of Bedford and diocese of Lincoln; valued in K. B. 18*l.* 7*s.* 1*d.*; church ded. to St. Nicholas; patron (1829) the Duke of Bedford. Here is an endowed school.

**WILDON GRANGE**, N. R. co. York.

P. T. Easingwold (213) 5½ m. N b W. Pop. 29.

A township in the parish of Coxwold and wapentake of Birdforth.

**WILDSWORTH**, co. Lincoln.

P. T. Gainsborough (149) 5 m. N b E.  
Pop. 103.

A hamlet in the parish of Laughton and north division of the wapentake of Corringham, parts of Lindsey.

**WILFORD**, co. Nottingham.

P. T. Nottingham (121) 2 m. S b W.  
Pop. 559.

A parish in the north division of the wapentake of Rushcliffe, pleasantly situated on the banks of the river Trent, which is here crossed by a ford and a ferry. The living is a rectory in the archdeaconry of Nottingham and diocese of York; valued in K. B. 18*l.* 17*s.* 6*d.*; church ded. to St. Wilfrid; patron (1829) Sir R. Clifton, Bart.

**WILFORD**, co. Suffolk.

Pop. 6718.

A hundred situated on the sea-coast and south-eastern extremity of the county, containing seventeen parishes, including the town of Market Wickham.

**WILHAMSTED**, or **WILSHAMSTEAD**, co. Bedford.

P. T. Bedford (50) 4 m. S b E. Pop. 749.

A parish in the hundred of Redborne Stoke; living, a vicarage in the archdeaconry of Bedford and diocese of Lincoln; valued in K. B. 9*l.* 9*s.* 7*d.*; ann. val. P. R. 82*l.* 12*s.* 8*d.*; church ded. to All Saints; patron (1829) Lord Carteret. Here is also a place of worship for Wesleyan Methodists; and a small endowed charity-school.

**WILKESBY**, co. Lincoln.

P. T. Horncastle (136) 5 m. SSE. Pop. 58.

A parish in the soke of Horncastle, parts of Lindsey; living, a dis. rectory in the archdeaconry and diocese of Lincoln; valued in K. B. 4*l.* 4*s.* 2*d.*; ann. val. P. R. 110*l.*; church ded. to All Saints; patron (1829) the Hon. C. Dymoke.

**WILKESLEY**, co. Pal. of Chester.

P. T. Whitchurch (163) 6 m. E.  
Pop. with Dodcot.

A township partly in the parish of Audlem

and partly in that of Wrenbury and hundred of Nantwich.

**WILLAND**, co. Devon.

P. T. Collumpton (160) 2½ m. NNE.  
Pop. 289.

A parish in the hundred of Halberton, situated on the banks of the river Culme; living, a dis. rectory in the archdeaconry and diocese of Exeter; valued in K. B. 7*l.* 10*s.* 5*d.*; ann. val. P. R. 111*l.* 14*s.* 5*d.*; church ded. to St. Mary; patron (1829) Thomas Taylor, Esq. Here is also a place of worship for Wesleyan Methodists.

**WILLASTON**, co. Pal. of Chester.

P. T. Nantwich (173) 1½ m. E b N. Pop. 209.

A township in the parish of Wybunbury and hundred of Nantwich.

**WILLASTON**, co. Pal. of Chester.

P. T. Great Neston (164) 3 m. E. Pop. 261.

A township in the parish of Neston and hundred of Wirral.

**WILLERICK**, or **WILERICK**, co. Monmouth.

P. T. Caerleon (114) 1 m. ESE. Pop. 47.

A parish in the lower division of the hundred of Caldicot; living, a dis. rectory with that of Llanmarton, in the archdeaconry and diocese of Llandaff; valued in K. B. 7*l.* 10*s.*; patron (1829) Sir T. R. Salusbury, Bart.

**WILLEN**, or **WYLLIEN**, co. Buckingham.

P. T. Newport Pagnell (50) 2 m. S. Pop. 83.

A parish in the hundred of Newport; living, a vicarage in the archdeaconry of Buckingham and diocese of Lincoln; valued in K. B. 7*l.* 10*s.*; ann. val. P. R. 120*l.*; patrons, the Trustees of the late Dr. Busby, who nominate a Westminster student of Christ Church College, Oxford. The church, which is ded. to St. Mary Magdalen, was erected in 1680, at the expense of Dr. Busby, head master of Westminster school, who appointed twenty-two lectures on the Catechism, to be preached annually.

**WILLENHALL**, co. Stafford.

P. T. Walsall (118) 3 m. W. Pop. 3965.

A parish in the south division of the hundred of Offlow, contains extensive collieries and ironstone mines, and is crossed by the Wyrley and Essington Canal. The manufacture of iron was first established here in the reign of Elizabeth; it is now celebrated for its trade in locks, which is very extensive; many other articles of hardware are also made, particularly currycombs, grid-irons, screws, &c. Courts leet and baron are held annually; and a court of requests on three Mondays in every alternate month, for the recovery of debts under 5*l.* The living is a curacy with that of Wolverhampton, in the archdeaconry of Stafford and diocese of Lichfield and Woventry, of the certified value of 10*l.*; church ded. to St. Giles; patron (1829) the Lord of the Manor. Here are also places of worship for Baptists and Wesleyan Methodists. In the neigh-



bourhood are the remains of an ancient hall, formerly the seat of the maternal ancestors of the Marquis of Stafford.

**WILLENHALL**, co. Warwick.

P. T. Coventry (91) 2½ m. SE b E. Pop. 100.

A hamlet in the parish of the Holy Trinity, and Kirby division of the hundred of Knightlow.

**WILLERBY**, E. R. co. York.

P. T. Scarborough (217) 6 m. S b W.  
Pop. of Pa. 297. Of To. 34.

A parish and township in the wapentake of Dickering; living a dis. vicarage in the archdeaconry of the east riding and diocese of York; valued in K. B. 9*l.* 0*s.* 7½*d.*; ann. val. P. R. 120*l.*; church ded. to St. Peter; patron, the Lord Chancellor;

**WILLERBY**, E. R. co. York.

P. T. Hull (174) 5½ m. WNW. Pop. 200.

A township partly in the parish of Cottingham and partly in that of Kirk Ella, and partly in the county of the town of Kingston-upon-Hull, and partly in Hunsley Beacon division of the wapentake of Harthill.

**WILLERSLEY**, co. Gloucester.

P. T. Chipping Campden (90) 3 m. W.  
Pop. 301.

A parish in the upper division of the hundred of Kiftsgate; living a rectory in the archdeaconry and diocese of Gloucester; valued in K. B. 13*l.* 2*s.* 6*d.*; patron (1829) William Preedy, Esq. The church, which is ded. to St. Peter, is a cruciform structure, with a tower rising from the intersection, crowned with pinnacles.

**WILLERSLEY**, co. Hereford.

P. T. Weobley (147) 8 m. WSW. Pop. 11.

A parish in the hundred of Stretford, bounded on the south by the river Wye; living, a dis. rectory in the archdeaconry and diocese of Hereford; valued in K. B. 8*l.* 16*s.* 8*d.*; ann. val. P. R. 33*l.*; church ded. to St. Mary Magdalen; patrons, the Representatives of the late John Freeman, Esq.

**WILLESBOROUGH**, co. Kent.

P. T. Ashford (53) 2 m. ESE. Pop. 433.

A parish in the hundred of Chart and Longbridge, lathe of Scray; living, a vicarage in the archdeaconry and diocese of Canterbury; valued in K. B. 8*l.* 16*s.* 8*d.*; ann. val. P. R. 128*l.* 18*s.* 10*d.*; church ded. to St. Mary; patrons, the Dean and Chapter of Canterbury.

**WILLESDEN**, or **WILSDON**, co. Middlesex.

London 5 m. NW b W. Pop. 1413.

A parish in Kensington division of the hundred of Ossulstone; living, a vicarage, with the curacy of West Twyford, in the archdeaconry of Middlesex and diocese of London; valued in K. B. 14*l.*; church ded. to St. Mary; patrons, the Dean and Chapter of St. Paul's.

**WILLESLEY**, co. Derby.

P. T. Ashby-de-la-Zouch (115) 2½ m. SW b S.  
Pop. 62.

A parish in the hundred of Repton and

Gresley; living, a curacy in the archdeaconry of Derby and diocese of Lichfield and Coventry; of the certified value of 12*l.*; ann. val. P. R. 55*l.* 12*s.*; church ded. to St. Thomas; patron (1829) Charles Hastings, Esq. Willesley is in the honour of Tutbury, duchy of Lancaster, and within the jurisdiction of a court of pleas held at Tutbury. The Ashby-de-la-Zouch Canal passes through this parish, and a railroad passes hence to that town.

**WILLEY**, co. Bedford.

Pop. 8063.

A hundred comprising the north-western portion of the county, through which runs the river Ouse, bounded by Buckinghamshire and Northamptonshire; it contains eighteen parishes.

**WILLEY**, co. Hereford.

P. T. Presteign (151) 2 m. N. Pop. 115.

A township in the parish of Presteign and hundred of Wigmore.

**WILLEY**, co. Salop.

P. T. Bridgenorth (139) 4 m. N b W.  
Pop. 155.

A parish in the hundred of Wenlock; living, a dis. rectory in the archdeaconry of Salop and diocese of Hereford; valued in K. B. 5*l.* 6*s.* 3*d.*; church ded. to St. John the Baptist; patron (1829) Lord Forester.

**WILLEY**, co. Warwick.

P. T. Rugby (83) 7 m. N b W. Pop. 101.

A parish in the Kirby division of the hundred of Knightlow; living, a rectory in the archdeaconry of Coventry and diocese of Lichfield and Coventry; valued in K. B. 8*l.* 6*s.* 0½*d.*; church ded. to St. Leonard; patron, the Lord Chancellor.

**WILLIAM, FORT**, shire of Inverness, S.

Edinburgh 127 m. NW. Fort Augustus 29½ m. SW. Strontian 17 m. E. Fairs, 2 annually for sheep and wool. 56. 49. 42. N. Long. 5. 6. 30. from Greenwich.

A fortress and seaport in the parish of Kilmallie, adjoining the populous village of Maryburgh, and situated on the south side of a harbour formed by an inlet of that arm of the sea termed Lochiel, which here receives the rivers Lochy and Nevis. It occupies the extremity of a plain, nearly level with the sea, and upon the same level with a more extensive plain on the opposite side of the water. These plains are terminated on every side by lofty mountains, whence spring the numerous rivulets that irrigate the soil and heighten the beauty of the scenery. The fort was originally constructed of earth, by the celebrated Monk, in the time of Cromwell, when it usually accommodated 2000 soldiers, termed the garrison of Inverlochry, from its vicinity to the ancient castle of that name; but in the reign of William and Mary it was rebuilt, of strong masonry, on a reduced scale, in its present triangular form, with two bastions mounting fifteen pieces of ordnance, and received the name of Fort William, while the adjoining village took that of Mary-

burgh, in honour of the queen. It has a garrison, consisting of a governor, lieutenant-governor, fort-major, and a company of invalids; though it is not a place of much strength, the river Nevis having undermined and swept away considerable portions of the walls, which have long been going to decay. It, however, withstood a siege of five weeks, in 1745, against the rebels under the brave Captain Scott. A general post-office is established at this place; there are also a gaol and a freemason's lodge. The markets and fairs are well attended, and the port is much frequented by coasting-vessels. A missionary, appointed by the commissioners of the royal bounty, is resident here; and there is a school, with a salary, perquisites, &c., amounting to 100*l.* sterling, in which the languages and mathematics are taught.

**WILLIAMSCOTT, or WILLESCOT, co. Oxford.**

P. T. Banbury (69) 4 m. NNE.  
Pop. with Wardington chapelry.

A hamlet in the parish of Cropredy and hundred of Banbury. Poor children are instructed by means of two bequests.

**WILLIAMSTON, co. Pembroke, S. W.**

P. T. Tenby (261) 4 m. NW. Pop. 412.

A parish in the hundred of Narberth; living, a chapelry, not in charge, to the rectory of Begelly, in the diocese of St. David's; patron, Lord Milford.

**WILLIAMSTOWN, co. Dublin.**

Dublin 3 m. S. Pop. with Pa.

A village in the parish of Donnybrook, and half barony of Rathdown, situated upon the shore of Dublin Bay, and much frequented during the season of salt-water bathing.

**WILLIEN, co. Hertford.**

P. T. Hitchin (34) 3 m. E b N. Pop. 269.

A parish in the hundred of Broadwater; living, a vicarage in the archdeaconry of Huntingdon and diocese of Lincoln; valued in K. B. 5*l.*; church ded. to All Saints; patron (1829) Francis Pym, Esq.

**WILLINGALE, DOE, or DE OW, co. Essex.**

P. T. Chipping Ongar (21) 4½ m. NE.  
Pop. 434.

A parish in the hundred of Dunmow; living, a rectory with that of Shellow-Bowels, in the archdeaconry of Middlesex and diocese of London; valued in K. B. 16*l.*; patron (1829) T. B. Bramston, Esq. The church, which is dedicated to St. Christopher, stands in the same churchyard with that of Willingale Spain. Six poor children are instructed by means of a small bequest.

**WILLINGALE SPAIN, or DE ISPANIA, co. Essex.**

P. T. Chipping Ongar (21) 4 m. NE.  
Pop. 203.

A parish in the hundred of Dunmow; living, a rectory in the archdeaconry of Middlesex and diocese of London; valued in K. B. 7*l.* 13*s.* 4*d.*; church ded. to All Saints; patron, the Bishop of London.

**WILLINGDON, co. Sussex.**

P. T. East Bourne (61) 2 m. N b W.  
Pop. 520.

A parish in the hundred of Willingdon, rape of Pevensey; living, a dis. vicarage in the archdeaconry of Lewes and diocese of Chichester; valued in K. B. 12*l.*; patrons, the Dean and Chapter of Chichester. The church is an ancient Gothic structure.

**WILLINGHAM, co. Cambridge.**

P. T. St. Ives (277) 6 m. ENE. Pop. 1170.

A parish in the hundred of Papworth. Many of the inhabitants are employed in making cheese, and about 1200 milch cows are usually kept here. The living is a rectory, exempt from visitation, and in the diocese of Ely; valued in K. B. 18*l.* 8*s.* 1½*d.*; church ded. to St. Mary and All Saints; patron, the Bishop of Ely. Here are also a place of worship for Baptists, an endowed charity-school, in which thirty children are educated, and an almshouse for four poor widows, founded and endowed in 1616, by William Smith, provost of King's College, Cambridge.

**WILLINGHAM, co. Cambridge.**

P. T. Newmarket (61) 5½ m. S b E.  
Pop. with Pa.

A chapelry in the parish of Carlton and hundred of Radfield; living, a curacy subordinate to the rectory of Carlton, in the archdeaconry and diocese of Ely, not in charge; chapel ded. to St. Matthew; patronage with Carlton rectory.

**WILLINGHAM, co. Lincoln.**

P. T. Gainsborough (149) 6 m. SE. Pop. 292.

A parish in the east division of the wapentake of Well, parts of Lindsey; living, a rectory in the archdeaconry of Stow and diocese of Lincoln; valued in K. B. 18*l.* 6*s.* 8*d.*; church ded. to St. Helen; patrons, the Heirs of the late Rev. R. Wells. Here is a place of worship for Wesleyan Methodists.

**WILLINGHAM, co. Suffolk.**

P. T. Beccles (109) 4½ m. S. Pop. 170.

A parish in the hundred of Wangford; living, a dis. rectory with that of North Cove, in the archdeaconry of Suffolk and diocese of Norwich; valued in K. B. 6*l.* 13*s.* 4*d.*; patronage with North Cove rectory.

**WILLINGHAM, CHERRY, co. Lincoln.**

P. T. Lincoln (132) 3 m. E b N. Pop. 89.

A parish in the east division of the wapentake of Lawres, parts of Lindsey, bounded on the south by the river Witham; living, a dis. vicarage in the archdeaconry of Stow and diocese of Lincoln; valued in K. B. 6*l.* 13*s.* 4*d.*; ann. val. P. R. 97*l.*; church ded. to St. Peter; patrons (1829) G. Hutton, Esq. and others.

**WILLINGHAM, NORTH, co. Lincoln.**

P. T. Market Rasen (148) 4 m. E b S.  
Pop. 211.

A parish in the east division of the wapentake of Walshcroft, parts of Lindsey; living, a dis. vicarage in the archdeaconry and diocese of Lincoln; valued in K. B. 5*l.* 4*s.* 4½*d.*;



ann. val. P. R. 50*l.*; church ded. to St. Thomas the Apostle; patron (1829) A. Bourcherett, Esq.

**WILLINGHAM, SOUTH, co. Lincoln.**

P. T. Wragby (144) 5 m. ENE. Pop. 202.

A parish in the east division of the wapentake of Wraggoe, parts of Lindsey; living, a dis. rectory in the archdeaconry and diocese of Lincoln; valued in K. B. 13*l.* 10*s.* 10*d.*; church ded. to St. Martin; patron (1829) G. R. Heneage, Esq.

**WILLINGTON, co. Bedford.**

P. T. Bedford (50) 4 m. E. Pop. 236. 7

A parish in the hundred of Wixamtrec, bounded on the north by the navigable river Ouse; living, a dis. vicarage in the archdeaconry of Bedford and diocese of Lincoln; valued in K. B. 7*l.* 17*s.*; church ded. to St. Laurence; patron (1829) the Duke of Bedford.

**WILLINGTON, co. Pal. of Chester.**

P. T. Tarporley (178) 3 m. NNW. Pop. 101.

A township in the parish of Whalley and hundred of Eddisbury. Here is a place of worship for Unitarians.

**WILLINGTON, co. Derby.**

P. T. Burton-upon-Trent (125) 5 m. NE. Pop. 411.

A parish in the hundred of Morleston and Litchurch, intersected by the river Trent and the Grand Trunk Canal; living, a dis. vicarage with the curacy of Repton, in the archdeaconry of Derby and diocese of Lichfield and Coventry; valued in K. B. at 4*l.* 17*s.* 3*d.*; ann. val. P. R. 60*l.*; church ded. to St. Michael; patron, Repington Hospital. The poor have the privilege of sending their children to Findern school, in the parish of Mickleover.

**WILLINGTON, co. Pal. of Durham.**

P. T. Bishop Auckland (248) 4 m. N. Pop. 221.

A township in the parish of Brancepeth and north-west division of Darlington ward, situated on the north side of the river Wear, and crossed by the great Roman road. Here is a place of worship for Wesleyan Methodists.

**WILLINGTON, co. Flint, N. W.**

P. T. Ellesmere (169) 5 m. NE. Pop. 383. 7

One of the six townships comprehended in the populous parish of Hanmer and hundred of Maelor.

**WILLINGTON, or WELLINGTON, co. Northumberland.**

P. T. North Shields (279) 3 m. W b N. Pop. with Pa.

A township in the parish of Wall's End and east division of Castle ward, situated on the river Tyne; and contains extensive collieries, a fine quarry, several coal staiths, a patent ropery, and a steam corn-mill.

**WILLINGTON, co. Warwick.**

P. T. Shipston-upon-Stour (83) 1½ m. SSE. Pop. with Pa.

A township in the parish of Barcheston and Brailes division of the hundred of Kington.

TOPOG. DICT.—VOL. III.

**WILLISHAM, co. Suffolk.**

P. T. Needham (74) 3 m. SSW. Pop. 173.

A parish in the hundred of Bosmere and Claydon; living, a curacy in the archdeaconry of Suffolk and diocese of Norwich, not in charge; ann. val. P. R. 29*l.*; church ded. to St. Mary; patron (1829) A. Upcher, Esq.

**WILLITOPT, E. R. co. York.**

P. T. Howden (180) 5 m. N b W. Pop. with Gribthorpe. 7

A township in the parish of Bubwith, and Holme Beacon division of the wapentake of Harthill.

**WILLITON, co. Somerset.**

P. T. Dunster (162) 5½ m. ESE. Pop. with Pa.

A chapelry in the parish of St. Decuman and hundred of Williton and Fremanors; living, a curacy and a peculiar in the diocese of Bath and Wells; of the certified value of 4*l.*; ann. val. P. R. 80*l.*; chapel ded. to St. Peter; patron, the Vicar of St. Decumans. Here are places of worship for Baptists and Wesleyan Methodists.

**WILLITON AND FREEMANNERS, co. Somerset.**

Pop. 14,026.

A hundred situated nearly at the centre of the west branch of the county, containing thirty-one parishes.

**WILLOUGHBY, co. Lincoln.**

P. T. Alford (141) 3 m. SSE. Pop. 514.

A parish in the Wold division of the hundred of Calcworth, parts of Lindsey; living, a rectory in the archdeaconry and diocese of Lincoln; valued in K. B. 39*l.* 10*s.* 2½*d.*; ann. val. P. R. 105*l.* 6*s.*; church ded. to St. Helen; patrons (1829) Lord Gwydyr and Lady Willoughby. Here are also a place of worship for Wesleyan Methodists, and a school with a small endowment.

**WILLOUGHBY, co. Warwick.**

P. T. Dunchurch (80) 3½ m. SE b S. Pop. 421.

A parish in the Rugby division of the hundred of Knightlow, formerly of much more consequence than at present, and possessed of a market and fairs; it is situated on the high road from London to Holyhead, in a rural and picturesque part of the county. The houses are chiefly built of stone and thatched, and sulphureous and saline springs have within a few years been discovered, the qualities of which are similar to those of Harrogate, and bathing-places, a pump-room for drinking the waters, and cottages for the accommodation of visitors, have been erected on the spot; the waters are found efficacious in scorbutic and cutaneous diseases. The living is a dis. vicarage in the archdeaconry of Coventry and diocese of Lichfield and Coventry; valued in K. B. 9*l.* 4*s.* 4*d.* In the church, dedicated to St. Nicholas, is an altar-tomb to the Clerke family; patron, Magdalen College, Oxford, to which the manor was given in the reign of Henry VI., through the interest of the

Bishop of Worcester. Here are also a place of worship for Primitive Methodists, a school for boys and girls, founded in 1816, and other charitable institutions of a minor description. Willoughby was, in the reign of Henry I., a royal demesne. After the battle of Edge Hill, the parliamentary army passed through this place, and were on the point of destroying the ancient cross, when they were dissuaded by the vicar. Roman antiquities have been discovered in the vicinity.

**WILLOUGHBY, SCOTT, co. Lincoln.**

P. T. Folkingham (106) 5 m. NW. Pop. 12.

A parish in the wapentake of Aveland, parts of Kesteven; living, a dis. rectory in the archdeaconry and diocese of Lincoln; valued in K. B. 7*l.* 1*s.* 3*d.*; ann. val. P. R. 110*l.*; church ded. to St. Andrew; patron (1829) Lord Gwydyr.

**WILLOUGHBY, SILK, co. Lincoln.**

P. T. Sleaford (115) 3 m. SSW. Pop. 197.

A parish in the wapentake of Oswaldburn, parts of Kesteven; living, a rectory in the archdeaconry and diocese of Lincoln; valued in K. B. 14*l.* 8*s.* 1½*d.*; church ded. to St. Dennis; patron (1829) Lord Huntingtower.

**WILLOUGHBY WATERLESS, or WATER LEYS, co. Leicester.**

P. T. Lutterworth (89) 5½ m. NNE. Pop. 322.

A parish in the hundred of Guthlaxton; living, a rectory with the vicarage of Peatling Magna, in the archdeaconry of Leicester and diocese of Lincoln; valued in K. B. 11*l.* 11*s.* 3*d.*; church ded. to St. Mary; patron (1829) the Rev. John Miles.

**WILLOUGHBY - ON-THE'-WOLDS, co. Nottingham.**

P. T. Nottingham (124) 11 m. SSE. Pop. 450.

A parish in the south division of the wapentake of Rushcliffe, on the west of which passes the old Fosse road; it is said to have been a Roman station; living, a dis. vicarage in the archdeaconry of Nottingham and diocese of York; valued in K. B. 6*l.* 18*s.* 6½*d.*; ann. val. P. R. 84*l.*; church ded. to St. Mary and All Saints; patron (1829) the Rev. George Davys. In the centre of the village stands a cross, the shaft of which consisting of one stone, fifteen feet high, rests on a basement of four steps. A great battle was fought here during the civil wars. Coins, pavements, and other antiquities have been found in the vicinity.

**WILLOUGHTON, co. Lincoln.**

P. T. Gainsborough (149) 8 m. E b N. Pop. 409.

A parish in the west division of the wapentake of Aslaoe, parts of Lindsey; living, a dis. vicarage in medietyes, in the archdeaconry of Stow and diocese of Lincoln; valued in K. B. 7*l.* 4*s.* 2*d.*; ann. val. P. R. 143*l.* 12*s.* 3*d.*; church ded. to St. Andrew; patrons (1829) King's College, Cambridge, and Lord Scarborough, alternately. Here

is a place of worship for Wesleyan Methodists. Formerly a preceptory of Knights Templars existed in this place, by whom the greater part of the town was possessed.

**WILLS PASTURES, co. Warwick.**

Pop. 12.

An extra-parochial district in the Southam division of the hundred of Knightlow.

**WILLSWORTHY, co. Devon.**

P. T. Tavistock (207) 7 m. NE b N. Pop. 86.

A hamlet in the parish of St. Peter Tawy and hundred of Lifton.

**WILLTOWN, co. Cavan, Ulster, I.**

P. T. Bailieborough (51) 2½ m. S. Pop. with Pa.

A village in the parish of Bailieborough and barony of Clouchie, situated upon the Borora rivulet.

**WILLYBROOK, co. Northampton.**

Pop. 5314.

A hundred situated at the north-east end of the county, containing fourteen parishes, bounded on the north-west by Rutlandshire.

**WILMINGTON, co. Kent.**

P. T. Dartford (15) 2 m. S. Pop. 656.

A parish in the hundred of Oxton, Dartford, and Wilmington, lathe of Sutton-at-Hone; living, a vicarage in the archdeaconry and diocese of Rochester; valued in K. B. 6*l.* 17*s.* 6*d.*; the church, ded. to St. Michael, stands on a hill, and has a very fine steeple; patron, the Dean and Chapter of Rochester.

**WILMINGTON, co. Sussex.**

P. T. Haytsham (59) 4½ m. SW. Pop. 321.

A parish in the hundred of Longbridge, rape of Pevensey; living, a dis. vicarage in the archdeaconry of Lewes and diocese of Chichester; valued in K. B. 8*l.*; ann. val. P. R. 96*l.*; church ded. to St. Mary; patron (1829) Lord Geo. Cavendish. A Benedictine priory was founded here in the time of William Rufus. Wilmington gives the title of Baron to the Marquis of Northampton.

**WILMSLOW, or WIMBOLDSLEY, co. Pal. of Chester.**

P. T. Macclesfield (167) 7 m. NW b N. Pop. 3927.

A parish in the hundred of Macclesfield, through which runs the little river Bollin, upon which are extensive cotton and silk mills; living, a rectory in the archdeaconry and diocese of Chester; valued in K. B. 32*l.* 15*s.*; patron (1829) John Clowes, Esq. The church, ded. to St. Bartholomew, contains several ancient monuments to the Dunham, Trafford, Newton, and Leigh families; and by a branch of the last mentioned it was first built. Here are also places of worship for Independents and Wesleyan Methodists, and a school with a small endowment. Courts leet and baron are held, the former by the Earl of Stamford and Warrington, and the latter at Pownal Fee.

**WILNE, GREAT, co. Derby.**

P. T. Derby (126) 7 m. SE b E. Pop. with Shardlow 993.



A parish in the hundred of Morleston and Litchurch; living, a perpetual curacy in the archdeaconry of Derby and diocese of Lichfield and Coventry, not in charge; church ded. to St. Chad; patronage with Sawley curacy.

**WILNE, LITTLE**, co. Derby.

P. T. Derby (126) 8 m. ESE.  
Pop. with Draycot liberty.

A chapelry in the parish of Sawley and hundred of Morley and Litchurch; living, a curacy subordinate to that of Sawley in the archdeaconry of Derby and diocese of Lichfield and Coventry, not in charge; chapel ded. to St. Chad; patronage with Sawley curacy.

**WILNECOTE**, co. Warwick.

P. T. Tamworth (114) 3 m. SE b S.  
Pop. with Dosthill 653.

A chapelry in the parish of Tamworth and Tamworth division of the hundred of Hemlingford; living, a perpetual curacy with that of Tamworth in the archdeaconry of Coventry and diocese of Lichfield and Coventry, not in charge; ann. val. P. R. 40*l.*; chapel ded. to the Holy Trinity; patronage with Tamworth curacy. In the vicinity are collieries and lime-kilns, which give employment to many of the inhabitants.

**WILPSHIRE**, co. Pal. of Lancaster.

P. T. Blackburn (212) 4 m. N b E. Pop. 287.

A township in the parish and hundred of Blackburn.

**WILSDEN**, W. R. co. York.

P. T. Keighly (206) 4 m. SE b S. Pop. 1711.

A township and chapelry in the parish of Bradford and wapentake of Morley; living, a donative curacy in the archdeaconry and diocese of York, not in charge; patronage with Bradford vicarage. The chapel was built in 1823, by the parliamentary commissioners. Here are also places of worship for Independent and Wesleyan Methodists. The cotton and linen manufactories in this neighbourhood give employment to considerable numbers of people, as also does the spinning of cotton and worsted.

**WILSFORD, or WIVELSFORD**, co. Lincoln.

P. T. Sleaford (115) 4 m. WSW. Pop. 341.

A parish in the wapentake of Winnibrigs and Threo, parts of Kesteven; living, a rectory in the archdeaconry and diocese of Lincoln; valued in K. B. 10*l.*; church ded. to St. Mary; patron (1829) Lord Melbourne.

**WILSFORD**, co. Wilts.

P. T. Pewsey (76) 4 m. WSW. Pop. 487.

A parish in the hundred of Swanborough; living, a vicarage in the archdeaconry and diocese of Salisbury; valued in K. B. 8*l.* 17*s.* 11*d.*; church ded. to St. Nicholas; patron, St. Nicholas's Hospital, Salisbury.

**WILSFORD**, co. Wilts.

P. T. Amesbury (77) 2 m. SW b W.  
Pop. with Lake 120.

A parish in the hundred of Underditch, bounded on the east by the river Avon; liv-

ing, a vicarage with that of Woodford in the archdeaconry and diocese of Salisbury, not in charge; church ded. to St. Michael; patronage with Woodford vicarage.

**WILSICK**, W. R. co. York.

P. T. Doncaster (162) 6½ m. S b W.  
Pop. with Stancill and Wellingley 54.

A township in the parish of Tickhill and lower division of the wapentake of Strafforth and Tickhill.

**WILSONTOWN**, shire of Lanark, S.

P. T. Lanark (32) ½ m. E. Pop. with Pa.

A considerable village in the parish of Carnwath, which originated in the erection of a very extensive iron-foundry some years since, by Messrs. Wilson, brothers, of Cleugh, but which have long been at a stand, though coal, ironstone, fireclay, and limestone, are plentiful in the immediate vicinity, and there are also quarries of an excellent freestone. A school has been established for the children of the labourers, and the schoolhouse is used as a place of worship, the parish church being six miles distant.

**WILSTHORPE**, co. Lincoln.

P. T. Market Deeping (89) 5 m. NW b N.  
Pop. 102.

A chapelry in the parish of Gretford and wapentake of Ness, parts of Kesteven; living, a curacy subordinate to the rectory of Gretford in the archdeaconry and diocese of Lincoln, not in charge; patronage with Gretford rectory.

**WILSTHORPE, or WILSTROP**, E. R. co. York.

P. T. York (196) 7½ m. W b N. Pop. 95.

A township in the parish of Kirk Hamerton and upper division of the ainstey of the city of York. It is in the duchy of Lancaster, and within the jurisdiction of its court of pleas for the recovery of small debts.

**WILSTHORPE**, E. R. co. York.

P. T. Bridlington (206) 3 m. S b W.  
Pop. with Hildershorpe 51.

A township in the parish of Bridlington and wapentake of Dicking.

**WILSTON**, co. Hertford.

P. T. Tring (31) 2 m. NW. Pop. with Pa. "

A hamlet in the parish of Tring and hundred of Dacorum.

**WILSTON**, co. Leicester.

P. T. Ashby-de-la-Zouch (115) 6½ m. NE b N.  
Pop. with Pa.

A hamlet in the parish of Breedon-on-the-Hill and hundred of West Goscote.

**WILTON**, co. Norfolk.

P. T. Brandon Ferry (78) 4 m. W.  
Pop. with Hockwold 845.

A parish in the hundred of Grimshoe; living, a dis. vicarage with that of Hockwold in the archdeaconry of Norfolk and diocese of Norwich, valued in K. B. 6*l.* 7*s.* 6*d.*; patron, Caius College, Cambridge. The church, which is ded. to St. James, is an ancient structure, with a massive embattled tower, surmounted by an octangular spire. Here is a place of worship for Wesleyan Methodists.

**WILTON**, shire of Roxburgh, S.

P. T. Hawick (47)  $\frac{1}{2}$  m. N b E. Pop. 1661.

A parish and village in the district of Hawick, the former containing about 5000 acres, watered by the river Tiviot, along the banks of which the soil is fertile and well-cultivated; and there are several marl-pits and quarries of limestone, of great advantage to the agriculturist. This parish is noted for its manufactures of carpeting, inkle and hose, and a number of carding-mills have been established within the last twenty years. Living, in the presbytery of Jedburgh, and synod of Merse and Tiviotdale. The parochial school has a salary of 300 merks, with a commodious school-house and dwelling. There are also two other schools. The principal mansion is Wilton Lodge, the seat of Lord Napier.

**WILTON**, co. Somerset.

P. T. Taunton (141) 1 m. SW. Pop. 579.

A parish in the hundred of Taunton and Taunton Dean; living, a curacy in the archdeaconry of Taunton and diocese of Bath and Wells; of the certified value of 6*l.* 13*s.* 4*d.*; ann. val. P. R. 95*l.*; church ded. to St. George; patron (1829) Webb Stone, Esq. Here was formerly an hospital founded by one of the Bishops of Winchester.

**WILTON**, co. Somerset.

P. T. Bath (106)  $8\frac{1}{2}$  m. SW. Pop. 885.

A tithing in the parish of Midsummer Norton and hundred of Chewton.

**WILTON**, co. Wilts.

London 84 m. WSW. Pop. 2058. M. D. were formerly Wed. and Sat., but no regular market is now held. Fairs, May 4, for cattle and sheep, and Sep. 12, for sheep, which is one of the largest in the west of England, and upwards of 100,000 sheep are often sold. Memb. of Pt. 2.

A borough (formerly a market-town) and parish in the hundred of Branch and Dole, but having separate jurisdiction. The town, which consists principally of one street, partially paved, is situated near the confluence of the rivers Nadder and Wily, from the latter of which it derives its name. It is a town of great antiquity, and is supposed to have been the Caer-Guilon, or chief seat of the British prince, Caroilins, and subsequently the capital of the West Saxon dominions. It was a place of considerable consequence for some centuries prior to the Norman conquest; it contained several eminent religious establishments, and a mint, and gave name to the county in which it is situated. In 871 a most sanguinary battle was fought here between King Alfred and the Danes, in which the former was successful, obliging the latter to sue for peace. In the year 1003 this town was burnt by Sweyn, King of Denmark, who laid waste all the western counties of England, in revenge for Ethelred's inhuman massacre of the Danes, about two years previous. It soon, however, recovered its pre-eminence among the West Saxon towns,

and continued to flourish till the year 1143, when King Stephen took possession of it, intending to convert the nunnery into a place of defence, but, being surprised by the forces of the Empress Matilda, under the command of the Earl of Gloucester, the king was obliged to flee, leaving behind him his troops and baggage, and the town was again given up to pillage, and set fire to by the conquerors. Wilton recovered from this calamity, but began to decline in the succeeding reign, in consequence of the foundation of New Sarum, and the change in the direction of the great western road which soon after followed. In 1579 this town was visited by Queen Elizabeth, and in 1603 the court resided here for a short time. Wilton has been very considerable for the manufacture of carpets, which was introduced by a former Earl of Pembroke, who brought over workmen from France for that purpose, and was the first place in England where this manufacture commenced; though not carried on to the same extent as formerly, it has latterly been increasing, and there are at present two manufactories, containing about eighty looms, and employing about 350 persons; flannels and fancy woollens once formed a considerable branch of manufacture, but has greatly declined. Wilton is a borough, by prescription and charter, and is governed by a mayor, recorder, high steward, five aldermen, and an unlimited number of burgesses, with a town-clerk, two sergeants-at-mace, and other officers. The mayor is chosen by the corporation at large, on the first Thursday after Michaelmas-day, from three persons previously nominated by such members of the corporation as have served the office of mayor, and is sworn into office, with the other officers who are then appointed, on the 13th of October, at the court-leet of the lord of the manor, held at the town-hall, an ancient building, recently repaired and improved by the corporation. The mayor and recorder are justices of the peace, with exclusive jurisdiction. This borough has returned members to Parliament ever since the 23d of Edward I.; the right of election is vested in the members of the corporation, whose number is between forty and fifty: the mayor is the returning officer, and the influence of the Earl of Pembroke is predominant. Early in the tenth century this town became the seat of the diocese of Wilts, and continued so during the lives of seven successive bishops, the last of whom, Hermanus, having been also appointed to the see of Sherborne, united the two bishoprics, and removed to Old Sarum, where he founded a cathedral, which continued the seat of the see until its transfer in 1217, to Salisbury. The living is a rectory with that of Ditchampton, and the vicarage of Bulbridge, in the archdeaconry and diocese of Salisbury; valued in K. B. 12*l.* 16*s.* 3*d.*; church ded. to St. Mary; patron (1829) the Earl of Pembroke. Here are also places of worship

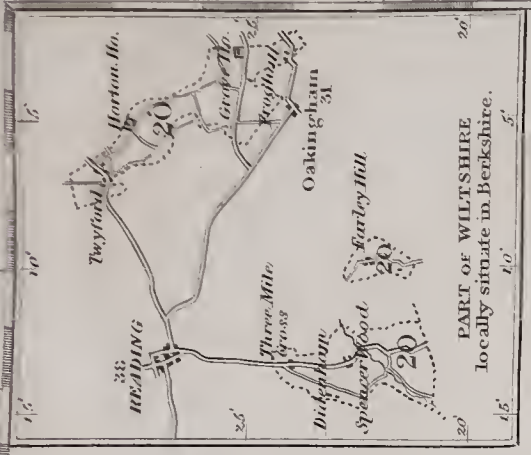






# WILTSHIRE.

ENGRAVED BY S. HALL.




REFERENCE TO THE HUNDREDS.

1	Wootton Bassett	15
2	Swanborough	16
3	5th Damerham	17
4	Wootton Bassett	18
5	Heytesbury	19
6	Mere	20
7	Downton	21
8	Chalk	22
9	Branch & Dole	23
10	11th Damerham	24
11	12th Damerham	25
12	Underhitch	26
13	Alisbury	27
14	Whorwellsdown	28
15	Frostfield	29

The Figures prefixed to the Towns denote the distance from London.

English Miles.





for Independent and Wesleyan Methodists. At the freeschool, founded in 1706, twenty boys are educated and clothed, and an apprentice fee of 8*l.* 10*s.* given with each. Mr. Robert Sumpton, who was a great benefactor to this school, also bequeathed the interest of 1000*l.* to be given annually as a marriage portion to four young women, and 2000*l.* for the benefit of five poor men and as many women, who receive 6*l.* per annum each. Notwithstanding the great decay of Wilton as above related, it continued for many centuries after the conquest famous for its monastic institutions, particularly its abbey, which was commenced so early as the year 800, by Wulstan, Earl of Wiltshire, and continued to flourish till the dissolution, when it was granted to Sir William Herbert, afterwards Earl of Pembroke; its religious inmates were of the Benedictine order; and its buildings, no part of which is now standing, were of considerable extent and grandeur. The other monastic institutions were a house of black friars; an hospital, dedicated to St. Mary Magdalen; a collegiate church; and an hospital, dedicated to St. John, which last is still in existence, and supports a master, or prior, who is a clergyman, nominated by the Dean of Salisbury, and two poor men and two women, chosen by the master, who receive an annuity of 4*l.* 10*s.* 6*d.* and a suit of clothes. On the site of the celebrated nunnery, Sir William Herbert commenced the erection of that extensive pile, now the residence of his descendants, the Earls of Pembroke; it was designed by Hans Holbein and Inigo Jones, and is the most magnificent mansion in the county. At the beginning of the present century Mr. James Wyatt was employed to enlarge the building and adapt it for the better display of its rich stores of ancient sculpture and paintings, those, which united a more extensive and magnificent collection is scarcely to be met with in the possession of any individual. In this house Sir Philip Sidney composed his "Arcadia;" his sister Mary, the celebrated Countess of Pembroke, being the wife of the Earl.

#### WILTON, N. R. co. York.

P. T. Guisborough (245) 4 m. NW. Pop. 405.

A township and chapelry in the parish of Kirk Leaton; living, a perpetual curacy in the archdeaconry of Cleveland and diocese of York; certified value 19*l.* 9*s.* 6*d.*; ann. val. P. R. 114*l.* 10*s.*; chapel ded. to St. Cuthbert; patron (1829) the Earl of Lonsdale. At the west end of the village is Wilton Castle, lately built on the ancient baronial castle of the Bulmer family.

#### WILTON, N. R. co. York.

P. T. Pickering (226) 4 m. E b S. Pop. 203.

A township in the parish of Ellerburn and east division of the wapentake of Pickering Lythe.

#### WILTON CASTLE, co. Hereford.

P. T. Ross (135) 1 m. W. Pop. with Pa.

A hamlet in the parish of Bridstow and lower division of the hundred of Wormelow.

#### WILTSHIRE, County of.

N to S about 54 m. E to W 34 m. No. of statute acres 882,560. Pop. 222,157. Hundreds 29. City 1. Boroughs 15. Market-towns 20. Memb. of Pt. 34. Western Circuit. Diocese of Salisbury. Province of Canterbury.

An inland county, bounded on the north by Gloucestershire; on the east by Berkshire and Hampshire; on the south by Dorsetshire; and on the west by Somersetshire and Gloucestershire. Its boundaries are almost every where artificial, and its outline forms an oblong figure, with some windings on the borders. When the Romans invaded Britain, this part of the island appears to have been inhabited by the Belgæ, a powerful people, who had emigrated from the continent at a later period than most of the other British tribes; and having extirpated or reduced to subjection the earlier settlers, they made themselves masters of the country, at least as far north as the barrier called Wansdike. Under the Romans this county was included in the province of Britannia Prima. Within its boundaries were some important stations of that people; it was intersected by some of their great roads; and many remains of antiquity, as tessellated pavements, inscribed stones, urns, and coins, have been discovered in various places. Among the ancient roads may be mentioned the Fosseway, which enters the county on the north, near Cirencester, and passes in a south-west direction, by Malmsbury, to Bath; Julia Strata, which crosses the northern part of the county from east to west, and on the line of this road were the stations of Verlucio (Highfield, near Heddington), and Cunetio (Folly Farm, eastward of Marlborough); and across the southern part of the county extended a branch of the Ridgeway, passing from Tidworth to the important station of Sorbiodunum (Old Sarum), and thence by Stratford into Dorsetshire. Tessellated pavements, of Roman design, have been discovered at Littlecote, on the confines of Berkshire, on the banks of the Willey, near Warminster, and elsewhere. During the Saxon heptarchy this county was included in the kingdom of Wessex, and within its limits several battles were fought between the ancient British inhabitants and the Saxon invaders. In 554 Cynric, King of Wessex, defeated the Britons, and captured Sorbiodunum; in 558 that prince gained another victory at Barbury, northward of Marlborough; and in the latter part of the same century Ceaulin, a successor of Cynric, was defeated at Wanborough, on the Wansdike, by an army of Britons and Saxons, headed by his nephew Ceolric, who thus gained possession of the west Saxon kingdom. During the intestine disputes of the Anglo-Saxons among themselves, Wiltshire again became the seat of warfare. In the seventh century a contest for power oc-



curred between the kings of Wessex and Mercia, and a sanguinary engagement took place at Great Bedwin. Hostilities were continued till the reign of Ina, who, in 715, fought a battle with the Mercians, who had invaded his dominions, and he appears to have gained some advantage over them, though there was great slaughter on both sides. In 823 Egbert, King of Wessex, gained a victory over the Mercians at Wilton, which contributed to his subsequent superiority over all the kingdoms of the heptarchy. In the course of the invasions of South Britain by the Danes, several engagements took place in Wiltshire. King Alfred was defeated, after a severely contested battle, by the Danes, at Wilton, in 871; and his famous victory over these invaders in 878 is stated, by ancient historians, to have been achieved at Ethandune, the situation of which place has been the subject of various conjectures, and different antiquaries have supposed it to have been Edington, north-east of Westbury, Hedington, near Bromham, or Yatton Keynell, near Chippenham, though others have assigned its site to Berkshire; and some reasons have been advanced, in a preceding article, for concluding that this great battle was fought in Gloucestershire. (See *Minchinhampton*.) In 1003 Sweyn, King of Denmark, ravaged the southern part of this county, and plundered and destroyed the towns of Wilton and Sarum; in 1006 the men of Wiltshire were defeated by the Danes, on the banks of the river Kennet; and in 1017 Edmund Ironside vanquished the Danes on the southwestern borders of the county, and subsequently defeated their king, Canute, at Sherston, westward of Malmsbury. In the reign of Stephen several military transactions occurred in Wiltshire; in 1139 the king, after a contest with the partisans of Roger, Bishop of Sarum, gained possession of the castles of Sarum, Devizes, and Malmsbury, which fortresses were subsequently garrisoned for the king, and became the objects of contest in his wars with the Empress Matilda and her son, Henry; the latter of whom, in 1152, having landed in England to assert his claim to the crown, besieged and took the town and castle of Malmsbury. During the civil war under Charles II., Wardour Castle, near Hindon, which had been garrisoned by the royalists, was taken by the parliamentarians, in May, 1643; and in the same year Sir William Waller made himself master of another royal garrison at Malmsbury. At Lansdowne, near Bath, the royalists were also defeated, but they subsequently gained a complete victory at Roundaway Hill, near Devizes. The latter town was captured by Oliver Cromwell in 1645; and Malmsbury was taken a second time by the parliamentary forces, under Colonel Massie. The latest military event of any importance connected with this county was the abortive insurrection of the royalists at Salisbury, in 1655, under Wyndham and Penruddock, which proved so fatal to the projectors.

This county consists of two grand divisions, from their relative position designated North Wiltshire and South Wiltshire, which are separated by the Kennet and the Lower Avon, and the canal which unites those rivers. North Wiltshire consists principally of a fertile district, with an undulating surface, extending from the base of the Cotswold Hills on the north, to the border of Salisbury Plain. This tract, formerly covered with forests, and at present sprinkled with woods, affords abundance of rich pasture for cattle, kept chiefly for the dairy. The soil here is various; towards the north-western border it consists of an irregular mass of loose gravel, sand, and limestone, provincially called congrate, with a subsoil, termed stonebrash, composed of a reddish calcareous loam, intermingled with flat stones. The soil becomes deeper and more fertile towards the south; and from Melksham to Cricklade extends a stratum of gravel, covered with deep rich loam, forming a soil of extraordinary fertility, some of the grass-land on the banks of the Lower Avon, at Somerford and Danntsey, rivalling in produce the famous meadow at Orcheston St. Mary, northward of Salisbury. There is a small tract between Malmsbury and Cricklade, called Bradon forest, which, unlike the surrounding country, is remarkably unproductive, the soil being a cold iron-clay. Though a great part of the land in North Wiltshire is appropriated to the dairy, and feeding cattle for the table, much also is under tillage. The chief crops are wheat, peas, and beans, turnips and vetches; potatoes are also extensively cultivated. The dairies are famous for the produce of cheese, which was for many years sold in the London market under the name of Gloucestershire cheese, which it resembles in quality, but its excellence having become generally acknowledged, it is now regularly sold under the designation of North Wiltshire cheese. The greater part of South Wiltshire is included in the district called Salisbury Plain, the general character and productions of which have been noticed in a separate article. The elevation of the country relatively to the surrounding parts of the kingdom appears from the fact that it gives rise to several considerable rivers. Near the northern border rise some of the streams which unite to form the Thames. In the same district are the sources of the Lower Avon, which, after their junction at Malmsbury, pass southward by Chippenham and [Melksham to near Bradford, then turning westward, the river leaving this county, goes on to Bath and Bristol. The Kennet, from different sources on Marlborough Downs, runs eastward by Marlborough, Ramsbury, and Chilton, into Berkshire. The Upper Avon has its source among the hills eastward of Devizes, and it takes its course to the south, by Uphaven and Amesbury to Salisbury, where it receives the united stream of the Wily and the Nadder, and afterwards the Bourne; after which, it passes onward by



Downton into Hampshire. The Wily rises at the base of Clay Hill, near Warminster, and passes by Heytesbury and Wilton, to its confluence with the Nadder. This county anciently contained the royal forests of Bradon, Blackmore or Melksham, Pewsham or Chippenham, Savernake, Pannshill, and Melshett; all which have been disafforested or alienated from the crown. The only forest remaining in the state of woodland is that of Lavernake, south-east of Marlborough, about sixteen miles in circuit, now the property of the Earl of Aylesbury. The ancient forest of Pannshill or Clarendon, near Salisbury, in which was formerly a royal palace, is now known as Clarendon Park, the seat of Sir F. H. Bathurst. Cranbourn Chase, on the southern border of the county, was formerly appropriated as a forest, under a ranger appointed by Lord Rivers, as lord of the chase; but his lordship has recently commuted his feudal privileges for pecuniary rents. Vernditch Chase, the property of the Earl of Pembroke, adjoining the preceding, is now chiefly in a state of cultivation. Grovely Wood or Forest, situated north-west of Wilton, likewise belongs to Lord Pembroke. There are no mineral productions in this county deserving of particular notice, except freestone, of which a fine variety, used for building, is found in immense masses at Chilmark, eastward of Hindon, at Box, near Bath, and in other places. Fossil shells and other supposed antediluvian remains have been found embedded in blue clay, in the neighbourhood of Wootton-Basset, Malmsbury, and Grittleton. Wiltshire was formerly one of the principal seats of the woollen-manufacture in its various branches. Trowbridge was the centre of the district, in which vast quantities were made of superfine broad cloth and kerseymeres, but these fabrics have been rivalled in Yorkshire, and the trade here has consequently declined. The flannel and fancy woollen goods, for which Salisbury was once famed, are now made, but in small quantities; but the city is still noted for its cutlery. At Wilton the manufactures of kerseymeres, linsy-woolsey, and especially carpets, are carried on to a great extent. At Mere and in the neighbourhood are made dowlas, bed-ticking, and other linen goods; and at Aldbourne cotton articles are manufactured. This county is famous for its malt liquor, provincially termed "strong beer," considerable quantities of which are sold in London under the name of Kennet or Devizes ale. The hundreds in this county are those of Malmsbury, Chippenham, Bradford, Melksham, Calne, Potterne and Cannings, Highworth, Crielklade and Staple, Kingsbridge, Elstub, and Everley, North Damerham, Ramsbury, Selkley, Kinwardstone, Whorwelsdown, Westbury, Swanborough, South Damerham, Warminster, Heytesbury, Amesbury, Mere, Downton, Chalk, Dunworth, Branch and Dole, Cawden and Cadworth, Underditch, Alderbury, and Frustfield. This

county contains the city of Salisbury; the boroughs of Great Bedwin, Calne, Chippenham, Crielklade, Devizes, Downton, Heytesbury, Hindon, Ludgershall, Malmsbury, Marlborough, Old Sarum, Westbury, Wilton, the county-town, and Wootton-Basset, all which are likewise market-towns, except Downton, Heytesbury, Ludgershall, and Old Sarum; and the other market-towns are Amesbury, Bradford, Highworth, Market Lavington, Melksham, Mere, Swindon, Trowbridge, and Warminster. Two members are returned to Parliament for the county, two for the city of Salisbury, and two for each of the fifteen boroughs. This county gives the title of Earl to the Marquis of Winchester.

#### WILY, co. Wilts.

P. T. Hindon (94) 7 m. ENE.  
Pop. with Deptford 466.

A parish in the hundred of Branch and Dale; living, a rectory in the archdeaconry and diocese of Salisbury; valued in K. B. 21*l.* 14*s.* 2*d.*; church ded. to St. Mary; patron (1829) the Earl of Pembroke. It the vicinity is an ancient encampment, comprising seventeen acres, called Wily Camp.

#### WIMBUSH, co. Essex.

P. T. Saffron Walden (42) 4 m. ESE.  
Pop. with Thunderley 809.

A parish in the hundred of Uttlesford; living, a rectory and vicarage with that of Thunderley, in the archdeaconry of Middlesex and diocese of Lincoln; the former a sinecure, valued in K. B. 12*l.*, the latter 8*l.*; church ded. to All Saints; patron (1829) the Rev. John Dolingnon. Here is a small endowment for the benefit of the poor children.

#### WIMBLEDON, co. Surrey.

London 9 m. SW. Pop. 2195. Fairs, Easter-Mond. and two following days.

A parish in the hundred of Brixton; living, a rectory, and a peculiar of the Dean and Chapter of Worcester; valued in K. B. 35*l.* 2*s.* 11*d.*; ann. val. 150*l.*; patrons the Dean and chapter of Worcester. The church, ded. to St. Mary, was rebuilt in 1787; in one of the windows are the arms, in painted glass, of the Dorset, Leeds, and Salisbury families. Here are also places of worship for Independent and Wesleyan Methodists, and a national school, supported by contributions; the school-house and land adjoining were given by John, Earl Spencer, in 1773. The poor children have, besides the advantage of a rent-charge of more than 20*l.*, left, in 1650, by Dorothy Ceil, daughter of Edward, Lord Wimbledon. Many of the inhabitants are employed in calico-printing and japan-works, the mills of the English Copper Company, &c. In this parish is Wimbledon Park, comprising 1200 acres, and on Wimbledon Common are many handsome residences. The battle between Ceawlin, King of the West Saxons and Ethelbert, King of Kent, in 568, was fought here. A circular encampment is very evident. In the immediate vicinity is

a well, the water of which has never been known to freeze. In this parish for many years resided the celebrated John Horne Tooke, author of "The Diversions of Purley;" here also he died March 19, 1811, in his seventy-seventh year.

**WIMBLINGTON**, co. Cambridge.

P. T. March (83) 4 m. S. Pop. 859.

A hamlet in the parish of Doddington, and hundred of Witchford, Isle of Ely. Here are a place of worship for Wesleyan Methodists, and an endowed school for forty children.

**WIMBOLDASLEY**, co. Pal. of Chester.

P. T. Middlewich (167) 2½ m. SW. Pop. 121.

A township in the parish of Middlewich and hundred of Northwich.

**WIMBORNE ALL SAINTS, or UPWINBORN CARENTHAM**, co. Dorset.

P. T. Cranborne (93) 3 m. S.

A parish in the hundred of Cranborne, Shaston division; living, a rectory, united with that of Wimborne St. Giles, in the archdeaconry of Dorset, and diocese of Bristol; valued in K. B. 9l. 4s. 4½d.; patron, the Rector of Shaftesbury.

**WIMBORNE ST. GILES**, co. Dorset.

Pop. 393.

A hundred in the Shaston division, and situated on the south side of the county, containing the parish of the same name.

**WIMBORNE ST. GILES, or UPWINBORN MALMAYNES**, Co. Dorset.

P. T. Cranborne (93) 2½ m. SW b W. Pop. 384.

A parish in the hundred of Wimborne St. Giles, Shaston division; living, a rectory with that of Wimborne All Saints, in the archdeaconry of Dorset and diocese of Bristol; valued in K. B. 12l. 13s. 4d.; church ded. to St. Mary; patron (1829) the Earl of Shaftesbury, who has a seat here. Here are almshouses for eleven people, founded and endowed in 1624, by Sir Anthony Ashley, Bart.

**WIMBORNE MINSTER**, co Dorset.

London 100 m. SW b W. Pop. 3563. M. D. Frid. Fairs, Frid. bef. Good Frid.; Sept. 14, and every other Mond. for bullocks and cheese.

A market-town and parish in the hundred of Bradbury, Shaston division; situated near the confluence of the rivers Stour and Allen; the latter branches off into two streams, over each of which is a bridge. It is a place of great antiquity, and was formerly in much ecclesiastical repute; it was possessed by the Romans, and by them called Vindogladia, signifying a place near two rivers, and afterwards called Vinburnan by the Saxons, from which the present name is obviously derived; the distinguishing appellation of Minster is obtained from the monastery which long existed here. The living is a rectory, and a royal peculiar; patron (1829) the Earl of Shaftesbury. The church was ded. to St. Cuthburga, from the foundress of the ancient monastery, who was buried here, and who was the sister of

Ina, King of the West Saxons; she was divorced from her husband, Egfrid, in order to give up herself to religious duties; it was formerly a collegiate, and until within the last few years, had the cathedral service performed on Saturday, and all holydays; the style of architecture is the Saxon of an early date; it is built in the form of a cross, and consists of a chancel, nave, choir, a cross, and side aisles, transept, three porches, and two quadrangular towers; one at the west end, the other at the intersection of the cross; the latter is said to have been surmounted by a spire as high as that of Salisbury cathedral; it was struck down by lightning at the commencement of the seventeenth century. King Ethelred, the Duke and Duchess of Somerset, the grandfather and mother to Henry VII., and branches of many other ancient families, were interred within this edifice; of the tomb of the first-mentioned the brass plate, with inscription, is all that remains. The duties of the church are now performed by three ministers, who attend in turn, elected by the corporation. The Independent and Wesleyan Methodists, and Baptists, have also places of worship in this town. A free grammar-school, originally founded by the Countess of Richmond, mother of Henry VII., in 1497, was in 1563 refounded by Elizabeth, and called by her name; it is open to all who apply without distinction, and under the management of twelve governors. Here are two small hospitals founded, for poor aged persons; that called Courtenay's, by the Marchioness of Exeter, in the middle of the fifteenth century; the other, called St. Margaret's, is very ancient, but its founder is unknown; the governor and inmates of the former are incorporated, and have a common seal. A visitation court, annually, and the petty sessions for the Wimborne division of the hundred are holden here. Roman coins, and other antiquities have been discovered here. Wimborne Minster is said to be the birth-place of Matthew Prior, the poet and statesman, who was educated in the grammar-school.

**WIMBOTSHAM**, co. Norfolk.

P. T. Downham Market (84) 1½ m. NNE. Pop. 413.

A parish in the hundred of Clackclose; living, a dis. rectory with the vicarage of Stow Bardolph, in the archdeaconry of Norfolk and diocese of Norwich; valued in K. B. 5l. 6s. 8d.; church ded. to St. Mary; patron (1829) Mrs. Moor.

**WIMESWOULD**, co. Leicester.

P. T. Loughborough (109) 5 m. NE b E. Pop. 1061.

A parish in the hundred of East Goscote; living, a dis. vicarage in the archdeaconry of Leicester and diocese of Lincoln; valued in K. B. 9l.; church ded. to St. Mary; patron, Trinity College, Cambridge. Here is a place of worship for Wesleyan Methodists; also an endowed school, in which ten boys are instructed.



## WIMPOLE, co. Cambridge.

P. T. Caxton (49) 4½ m. SE b E. Pop. 493.

A parish in the hundred of Wetherly; living, a rectory in the archdeaconry and diocese of Ely; valued in K. B. 18*l.*; patron (1829) the Earl of Hardwicke, who has a noble mansion here. The church, which is dedicated to St. Andrew, contains many handsome monuments. Here is a charity-school for thirty children.

## WINCANTON, or WINCAUNTON, co. Somerset.

London 103 m. W b S. Pop. 2143. M. D. Wed. Fairs, Easter-Tues. and Sept. 29.

A market-town and parish in the hundred of Norton Ferris. It is a place of great antiquity, and was anciently called Wyndcaleton. The town is delightfully situated on the western declivity of a hill, which is well cultivated and shaded with wood; it is watered by the river Cale, from which it derived its original name; it consists principally of four regular streets, and contains some well-built houses. At the west end of the town, on the road to Castle Cary, is a handsome stone bridge over the Cale, built and supported at the expense of the county. In 1747 Wincanton suffered severely from an accidental fire, to which calamity its regular and uniform appearance may be attributed. The environs, which contain several gentlemen's seats, abound with interesting scenery; and on the south is an extensive and uninterrupted view of the fine Vale of Blackmore. The inhabitants are engaged in the manufacture of linen and bed-ticking, which was formerly carried on to a considerable extent, but has greatly declined of late years; a branch of the silk trade has recently been introduced. The market is well supplied with corn, cattle, butter, and cheese; great quantities of the latter are brought to the neighbouring villages, and sold to dealers in London. The town is within the jurisdiction of the county magistrates, and is divided into two parts, called the borough and the tithing; two constables for the former, and a tithing-man for the latter, are annually chosen at the manorial court; a court-leet for the hundred is also held annually. The living is a curacy in the archdeaconry of Wells and diocese of Bath and Wells; certified value 30*l.*; ann. val. P. R. 76*l.* to 78*l.*; patrons (1829) U. and G. Messiter, Esqrs. The church, which is dedicated to St. Peter and St. Paul, is a spacious structure, consisting of a nave, aisles, and chancel, with a square embattled tower at the west end. Here is a place of worship for Independents; also various charitable bequests for the benefit of the poor. This town is rendered remarkable for being the place where the first blood was shed during the revolution in 1688; the Prince of Orange, shortly after his landing at Torbay, having here attacked a party of the king's dragoons, and put many of them to the sword. An urn, containing several Roman coins and

many other relics of antiquity, have been discovered here.

## WINCEBY, co. Lincoln. ?

P. T. Horncastle (136) 4 m. E b S. Pop. 78. 1

A parish in the hundred of Hill, parts of Lindsey; living, a dis. rectory in the archdeaconry and diocese of Lincoln; valued in K. B. 6*l.* 0*s.* 2½*d.*; ann. val. P. R. 129*l.* 9*s.*; church ded. to St. Margaret; patron, the Lord Chancellor. During the civil wars a battle was fought here, in which the king's troops were defeated.

## WINCH, EAST, co. Norfolk.

P. T. Lynn (96) 6 m. SE b E. Pop. 376.

A parish in Lynn division of the hundred of Freebridge; living, a dis. vicarage in the archdeaconry and diocese of Norwich; valued in K. B. 8*l.*; church ded. to All Saints; patron (1829) Edmund Kent, sen., Esq.

## WINCH, WEST, co. Norfolk.

P. T. Lynn (96) 3 m. S. Pop. 315.

A parish in Lynn division of the hundred of Freebridge; living, a rectory in the archdeaconry and diocese of Norwich; valued in K. B. 9*l.* 13*s.* 4*d.*; church ded. to St. Mary; patron, the Lord Chancellor.

## WINCHAM, or WINSHAM, co. Pal. of Chester.

P. T. Northwich (173) 2 m. NE b E. Pop. 491.

A township in the parish of Great Budworth and east division of the hundred of Bucklow.

## WINCHCOMBE, or WINCHELCOMBE, co. Gloucester.

London 99 m. WNW. Pop. 2240. M. D. Sat. Fairs, last Sat. in March; May 6; and July 28; for horses, sheep, and horned cattle.

A market-town and parish in the lower division of the hundred of Kiftsgate. It is situated in a beautiful vale at the base of the Cotswold Hills, by which it is nearly surrounded, leaving the little river Isbourne flowing near it on the south and east. The town consists principally of three streets, extending in a line from east to west, with others branching from them; the houses are in general low, and of stone. The inhabitants are chiefly employed in the manufacture of paper and silk, for the former of which there are two large mills, and one for the latter; there is also a tan-yard on a moderate scale; cotton stockings and pins are also manufactured; and the parochial poor are employed in agricultural operations and the spinning of lincn and woollen. Until the reign of Charles I. this place was noted for the cultivation of tobacco, which is said to have been first planted here after its introduction into the kingdom, in 1583. This town, which is of great antiquity, was anciently surrounded by a wall, and previously to the time of Canute was, with a small surrounding district, a county of itself; but in the reign of that monarch Edric, who governed under

him as viceroy, divested it of its independence, and annexed it to the county of Gloucester. In the reign of Edward the Confessor the town was made a borough, and the government was vested in two bailiffs and twelve burgesses; the former have till lately been annually chosen by the lord of the manor, but exercise no jurisdiction, the charter having for many years ceased to be acted upon. The living is a dis. vicarage with the curacies of Greet and Gretton, in the archdeaconry and diocese of Gloucester; certified value 18*l.*; ann. val. P. R. 61*l.* 11*s.* 10*d.*; patron (1829) Lord Rivers. The church, which is dedicated to St. Peter, is a spacious and handsome Gothic structure, consisting of a nave, aisles, and chancel, with a lofty square embattled tower, crowned with pinnacles; the nave is separated from the aisles by octagonal pillars and compressed arches, and from the chancel by an ancient carved oak screen. Here are places of worship for Baptists and Wesleyan Methodists. The free grammar-school, which was founded and endowed by Henry VIII., in 1522, has been incorporated with a grammar-school, subsequently founded by Lady Frances Chandos; and about thirty-four boys are educated. Here are also an endowed school for teaching children to read, and almshouses for six poor families, besides various charitable bequests for the distribution of bread, clothing, and money to the poor. A mitred abbey, for 300 monks of the Benedictine order, was founded in 1798, by Cenulph, King of Mercia, who is said to have had a palace here; the spot chosen for the abbey had been previously occupied by a nunnery, founded by King Offa, in 787. The abbey, with all its buildings, which are said to have been extremely magnificent, were totally destroyed very soon after the dissolution. Near the church, on a spot now called Ivy Castle, was an ancient castle or fortress, but when or by whom it was erected is unknown. About half a mile from the town are the beautiful remains of the magnificent Castle of Sudeley, formerly belonging to the Botelers, lords of Sudeley. Winchcombe gave birth to Dr. Christopher Mercet, an eminent naturalist and philosopher, who was born in 1614.

#### WINCHELSEA, co. Sussex.

London 61 m. SE. Pop. 817. M. D. Sat., nearly disused. Fair, May 14, for cattle and pedlery. Memb. of Pt. 2.

A borough, market-town, and parish, in the hundred of Guestling, rape of Hastings, but having separate jurisdiction. The ancient town of this name, situated near the Camber point, was a place of considerable importance in the time of the Romans, but was entirely swallowed up by the sea about the close of the thirteenth century. The present town, which is situated at the distance of a mile and a half from the sea, was built upon an eminence in order to prevent a similar accident, by Edward I., by whose munificence it was surrounded by walls and

defended by three strong gates, which formed the principal entrances, and are still in good preservation. The town occupies a space nearly two miles in circumference, divided into squares by streets intersecting each other at right angles. In the reign of Henry III. Winchelsea and Rye were annexed to the cinque-ports, but more as appendages than equal ports, being members of the port of Hastings. The new town was invested with the same privileges as the old, and enjoying all the benefits of the cinque-ports, soon rose to considerable commercial consequence. In the reign of Edward III. a great part of it was burnt by the French, and it was afterwards plundered by the Spaniards in the reign of Richard II. It subsequently fell to decay from a circumstance the very reverse to that which had occasioned the destruction of the old town, the sea deserted its neighbourhood and left in its place a dreary marsh, by which its harbour was destroyed and its commercial importance annihilated. No trade or particular branch of manufacture is now carried on, and the market has nearly fallen into disuse. The government of the town is vested in a mayor and twelve jurats, who are justices of the peace within the ancient town and its liberties. This borough has sent members to Parliament ever since the forty-second of Edward III.; the right of election is vested in the freemen, about eleven in number; the mayor is the returning officer, and the influence of the Earl of Thanet is predominant. The living is a dis. rectory in the archdeaconry of Lewes and diocese of Chichester; valued in K. B. 6*l.* 13*s.* 4*d.*; ann. val. P. R. 130*l.*; patron (1829) Sir W. Ashburnham. The church, which is dedicated to St. Thomas the Apostle, is the only remaining portion of a very spacious and beautiful cruciform structure, the whole of which, except the chancel, is gone to decay; it contains several splendid monuments, one of which is hardly excelled by any in the kingdom; and three are remarkable as being the monuments of Knights Templars, cross-legged and in armour. Anciently there were two other churches, dedicated to St. Leonard and St. Giles. Here is a place of worship for Wesleyan Methodists. The remains of antiquity still in existence are, the ruins of Camber Castle, erected by Henry VIII., a circular fortress with a round tower which was the keep, the ancient gates of the town, and the interesting ruins of a monastery of gray friars, founded by Edward II. Winchelsea gives title of Earl to the Finch family.

#### WINCHENDON, NETHER, co. Buckingham.

P. T. Aylesbury (36) 6 m. W b S. Pop. 284.

A parish in the hundred of Ashenden; living, a curacy in the archdeaconry of Buckingham and diocese of Lincoln; certified value 5*l.* 6*s.* 8*d.*; ann. val. P. R. 80*l.*; church ded. to St. Nicholas; patron (1829) Sir W. B. Cave, Bart.



**WINCHENDON**, UPPER, co. Buckingham.

P. T. Aylesbury (38) 5 m. W b N. Pop. 216.

A parish in the hundred of Ashenden; living, a dis. vicarage in the archdeaconry of Buckingham and diocese of Lincoln; valued in K. B. 7l. 17s.; ann. val. P. R. 33l. 5s.; church ded. to St. Mary Magdalen; patron (1829) the Duke of Marlborough.

**WINCHESTER**, co. Southampton.

London 62 m. SW b W. Pop. 7739. M. D. Wed. and Sat., the latter for corn. Fairs, 1st Mon. in Lent, for bacon, cheese, leather, and horses; Aug. 2 and Sept. 12, for cheese; and Oct. 24, for leather, horses, bullocks, and sheep. Memb. of Pt. 2.

An ancient city, having a separate jurisdiction, but situated in the hundred of Buddlegate, division of Fawley. It occupies the eastern declivity of an eminence, at the base of which flows the river Itchen, which is navigable for barges to the sea. It appears to have been founded at a period of remote antiquity, and was called by the Britons *Caer Gwent*, or the White City, from its being built on a chalky soil, and the Romans adopting the appellation, with a distinguishing epithet, styled it *Venta Belgarum*; the Saxons gave it the name of *Wintanceastre*, now altered to Winchester. The erection of this place may reasonably be ascribed to the Celtic Britons, though the alleged date of its foundation, 892 B. C., is manifestly unworthy of attention. In the course of the first century, previous to the Christian era, this part of the island was invaded, and its original inhabitants were extirpated or reduced to slavery, by a powerful tribe of emigrants from Belgic Gaul, who made this place their metropolis, and extended their dominion over nearly the whole territory southward of the Thames, which they held till they were in turn conquered by the Romans, in the reign of the Emperor Claudius. It became one of the principal Roman stations, and fortifications were raised here about A. D. 50, by the proprietor, *Ostorius Scapula*, traces of which still remain in various places. Two Roman temples are said to have existed here, one dedicated to *Apollo*, or the Sun, and the other to the Goddess of Concord, near the site of the present cathedral church. Near the city have been discovered sepulchral urns, coins, and other Roman antiquities. It seems probable that after the greater part of South Britain was subjected to the Romans, they still suffered some of the native chiefs to exercise a delegated authority and enjoy the regal title. Among these petty princes one of the most noted was *Lucius*, who lived in the second century, and is supposed by some antiquaries to have been the third in descent from the celebrated *Caradoc*, or *Caractacus*, and to have reigned at Winchester. He is said not only to have introduced Christianity into Britain, but likewise to have founded an episcopal see, and to have erected a cathedral church in this city, which was destroyed during the

time of the Dioclesian persecution. The imperial usurpers *Carausius* and *Alectus*, are said to have made this place the seat of their government, and here considerable quantities of their coins have been discovered. At a subsequent period the British prince *Vortigern* also made Winchester his metropolis; and after the conquest of this part of the island by *Cerdric* and his successors, it became the capital of the kingdom of the West Saxons, which pre-eminence it probably retained till the reign of *Athelstan*, in the tenth century. And though London has long since superseded it as the metropolis of the kingdom, a memorial of its ancient superiority remains in the national denomination of measures of quantity, as *Winchester ells* and *Winchester quarts*, the use of which has but recently been replaced by imperial measures. During the invasions of England by the Danes, Winchester was repeatedly the scene of their ravages; the place was plundered and burnt by them in the reign of *Ethelbald* in 862; and here is said to have commenced the horrible and disgraceful massacre of the Danes, by order of the dastardly *Ethelred II.* in 1002. After the Norman conquest, Winchester was frequently the residence of the sovereign, hence were issued several of the laws and ordinances of *William I.*, and here took place the coronation of *William Rufus*. Soon after this period this city appears to have attained the highest importance: it had a royal mint, treasury, and public record-office, and likewise a grand palace, and a strong castle erected by *William I.*, besides another belonging to the bishop. In the reign of *Stephen* it was the scene of hostilities between his partisans and those of the Empress *Matilda*, in the cause of which the city suffered greatly, and nearly half its buildings are said to have been destroyed. *King John* held a parliament or great council at Winchester, in 1203, and in 1206 he kept his court here at Christmas; and this was the birthplace of *Henry* his son, hence called *Henry of Winchester*, afterwards *Henry III.* Parliaments were held here in 1371, 1392, and 1449, and in the castle of Winchester *Henry the VII.* and his queen resided at the period of the birth of their son prince *Arthur*. In 1522 *Henry VIII.* entertained at Winchester his imperial guest, *Charles V.*, when the famous Round Table, commemorating *King Arthur* and his knights, was newly painted, and an inscription was placed on it, commemorating the king's festival, which tablet is still preserved in the assize-hall. At the beginning of the civil war under *Charles I.*, the parliamentary general, *Sir William Waller*, took possession of the castle, but towards the end of 1643 it was recaptured, and garrisoned by the royalists, who held it till after the battle of *Naseby*, when it was taken after a week's siege, and the fortress was demolished, as likewise were the bishop's castle of *Wolvesey*, and several churches and public buildings. On the site of the



old castle the erection of a royal palace was commenced by Sir Christopher Wren, in 1683, and the principal floor consists of a noble range of apartments, but the death of Charles II. prevented the completion of the building, which during the long war with France, was occupied with military prisoners on parole, and has since been converted into barracks. This city was devastated by the plague in the years 941, 1348, and finally in 1668; and in the western suburbs has been erected an obelisk, with an inscription, recording those calamitous visitations. A charter of privileges was granted to the city by Henry II., in 1184, under which the heads of the corporation claim, by the tenure of grand sergentry, the superintendence of the royal kitchen and laundry, at the coronation of our sovereigns. Subsequent grants or confirmations of charters were obtained at different periods previously to that of Queen Elizabeth, under which the government of the city is vested in a corporation, consisting of a mayor, a recorder, two bailiffs, six aldermen, and twenty-four common-councilmen, with a town-clerk, two coroners, and other officers. The mayor is elected annually in September, by the corporation at large, from a list of three persons prepared by the alderman and ex-mayors, the last mayor exercising the right of striking off from the list the name of one of the candidates previously to the election. The bailiffs are also chosen by the corporation. The mayor, the recorder, and the alderman, act as justices of the peace within the city and its liberties, and hold courts of session quarterly, for the trial of all except capital offences; and also a court of record twice a-week, for the recovery of debts of unlimited amount. Here is likewise an ancient court called the Cheyney court, for the decision of pleas of any extent, held weekly in the Cathedral Close, before a judge appointed by the Bishop of Winchester; and its jurisdiction extends throughout 100 parishes, tithings, and hamlets, in the county of Hants. Members have been returned to Parliament from this city ever since the reign of Edward I.; the right of election is vested in the mayor, recorder, aldermen, bailiffs, and corporation, thirty-four in number, and the mayor is the returning officer; the predominating influence belongs to the Duke of Buckingham and the Mildmay family. The election of members for the county takes place at Winchester, and here also are held the county assizes and quarter sessions. Winchester is the seat of a bishopric, which includes Hampshire and Surrey. Its original foundation has been dated in 636, after the conversion of the West Saxons to Christianity, by St. Birinus, who became the first bishop. In the reign of Ina, King of Wessex, this diocese was divided into two, Winchester remaining the seat of one of them, whilst the other was established at Sherborne. The cathedral establishment here was overturned by the Danes, and on its restoration

it became an episcopal college of secular clerks; but Bishop Ethelwold, in 963, replaced them by a body of Benedictine monks. The monastic establishment was suppressed at the reformation, when its revenues amounted to 1507*l.* 17*s.* 2*d.*; but the chapter was refounded on a new model by Henry VIII. The bishopric is valued in K. B. at 2873*l.* 18*s.* 1*d.* The ecclesiastical officers, exclusive of the bishop, are a dean, twelve prebendaries, two archdeacons, a chancellor, the master of the hospital of St. Cross, the precentor of St. Mary Southampton, and the registrar, all whose benefices are in the patronage of the Bishop, except the deanery, which is in the patronage of the King; and there are six minor canonries in the patronage of the Dean and Chapter. The deanery is not in charge; the archdeaconry of Surrey is valued in K. B. at 91*l.* 3*s.* 6*d.*, and the archdeaconry of Winchester at 67*l.* 15*s.* 2*d.* The cathedral church, which is situated in an area near the middle of the city, was anciently dedicated to St. Peter, St. Paul, and St. Swithin, but in the reign of Henry VIII. it was re-dedicated to the Holy and Undivided Trinity. It is a cruciform edifice, of great extent and of massive architecture, in which the Norman style prevails, with a low square tower in the centre, the upper part of which is richly ornamented. The erection of this church was commenced by Walkelyn, the first Norman bishop, in 1079, though portions of the lower walls and foundations doubtless belonged to an anterior structure; it was afterwards enlarged by Bishop Edington, and was partly rebuilt by that distinguished prelate William of Wykeham, towards the close of the fourteenth century. As might be expected from the erection of different parts of this building at distant periods, it exhibits considerable diversities of style, but its magnitude and grandeur prevent the ill-effect which such incongruities of design might produce in a building of smaller dimensions. The transepts chiefly display the characteristics of Norman architecture, as also does the tower; the west front is a beautiful example of the decorated Gothic style, having a finely ornamented triple doorway; and in the interior of the nave the centre is divided from the aisles by ranges of clustered pillars, from which spring pointed arches, and the groined roof is embellished with rich tracery, exhibiting armorial bearings and devices: the choir, which in style resembles the nave, includes the lower area of the central tower, and it has a finely-groined ceiling. Here are the episcopal throne, the prebendal stalls, and the pulpit, which are handsomely adorned with tabernacle work. Over the altar is a fine painting of the Resurrection of Lazarus, and the floor in front of it displays a beautiful tessellated pavement. Behind the altar is a stonc screen, with ornamented niches, in which were statues, destroyed during the civil war. The noble east window now



displays only the relics of the stained glass with which it was anciently ornamented. In the south aisle of the choir is the sepulchral chapel of Bishop Richard Fox, richly and elaborately ornamented in the latest pointed style; and in the north aisle is Bishop Gardner's chapel, the design of which exhibits an incongruous mixture of the Grecian and Gothic styles. The Lady chapel, which was erected by Bishop Godfrey de Luey, who died in 1204, has a fine groined roof, and an eastern window ornamented with stained glass. Among the tombs and monuments may be mentioned the beautiful chapels of Cardinal Beaufort and Bishop Waynfleet, the tomb of William Rufus, in the centre of the choir, that of Bishop Peter Mews, and that of the Lord Treasurer of Weston, Earl of Portland, who died in the reign of Charles I. The ancient font of black marble is ornamented with sculpture descriptive of scenes in the life of St. Nicholas. The entire length of the cathedral from east to west is 545 feet, that of the Lady chapel being fifty-four feet; the breadth of the nave and aisles is eighty-seven feet, that of the choir forty feet, the length of the transept from north to south is 186 feet, the height of the nave is seventy-six feet, and that of the central tower 138 feet. The prior's hall, and other portions of the conventual buildings, now form the deanery, and the refectory and two kitchens are still remaining. The city and soke of Winchester comprehend the parishes of St. Bartholomew, St. Laurence, St. Mary Calendre, St. Maurice, St. Peter Colebrook, St. Thomas, St. Faith, St. John, St. Michael, St. Peter Chishill, and St. Swithin, all in the arch-deaconry and diocese of Winchester. The living of St. Bartholomew is a vicarage; valued in K. B. 10*l.*; ann. val. P. R. 70*l.*, and in the patronage of the crown; that of St. Laurence is a rectory, valued in K. B. 6*l.* 5*s.*; ann. val. P. R. 28*l.* 9*s.* 2*d.*, and in the patronage of the Crown; that of St. Maurice is a rectory, valued in K. B. 6*l.* 7*s.* 6*d.*, and united with those of St. Mary Calendre, valued in K. B. 7*l.*; St. Peter Colebrook, valued in K. B. 3*l.* 4*s.* 2*d.*; St. George, valued in K. B. 3*l.* 5*s.* 8*d.*; and St. Mary Wood, valued in K. B. 2*l.*; the ann. val. of the united benefice in P. R. being 104*l.*; and in the patronage of the Bishop; the living of St. Thomas is a rectory, with that of St. Clement; valued in K. B. 13*l.* 17*s.* 8½*d.*; ann. val. P. R. 110*l.*; and in the patronage of the Bishop: that of St. Faith is a sinecure rectory, annexed to the mastership of St. Cross; that of St. John is a parochial chapelry, valued in P. R. 55*l.*; and in the patronage of the Crown: that of St. Michael is a rectory, valued in K. B. 5*l.* 17*s.* 11*d.*; ann. val. P. R. 135*l.*; and in the patronage of the Bishop: that of St. Peter Chishill is a rectory, valued in K. B. 14*l.* 9*s.* 9½*d.*; ann. val. P. R. 75*l.*; and in the patronage of the Crown: that of St. Swithin is a vicarage, valued in K. B. 6*l.* 6*s.* 10½*d.*; ann. val. P. R. 30*l.*; and in the patronage of the

Crown. The church of St. Maurice is an ancient structure, with a low massive tower, and was anciently the chapel of a priory; that of St. Michael is a handsome modern edifice in the later pointed style, with an ancient tower; and that of St. Swithin, which belonged to the old priory of St. Swithin, is situated over a postern gate called the King's Gate. There are places of worship in this city for the Independents, the Baptists, and the Wesleyan Methodists; and likewise a Roman Catholic chapel, the latter of which was erected in 1792, in the pointed style of architecture, from the design of Mr. Carter; it is richly ornamented with painted glass, and paintings on the walls in chiaro-scuro, and the altar-piece is a copy of the Transfiguration, from Raphael. Among the institutions of this city the most distinguished is the college founded by William of Wykeham. A grammar-school appears to have existed here at an early period, and on the site of it, in 1387, Wykeham erected the present noble college, and endowed it for a warden, ten secular priests, who are perpetual fellows, three priest chaplains, three clerks, sixteen choristers, a first and second master, and seventy scholars. The founder, who drew up a code of statutes for the government of this seminary, designed it as an appendage to New College, Oxford, which was also his foundation. The buildings comprise two large quadrangles, the entrance to which is under a noble gateway, ornamented with turrets and statues, and on the side of the first quadrangle, opposite to the entrance, is a second gateway, surmounted by a tower, and this leads to the inner quadrangle, in which are the schools and a long cloister, and enclosures for the diversions of the scholars: over the door of the schools is a statue of the founder; between the two courts or quadrangles is the chapel, which has a fine groined roof, and windows adorned with beautiful tracery and painted glass. There are a number of scholarships and exhibitions for those who do not obtain fellowships in the college, and there is also a superannuated fund, established by Dr. Cobden. Adjoining the college on the west is a spacious quadrangular building, forming a detached school for commoners, or young gentlemen not on the foundation, where they live in a collegiate manner under the immediate superintendence of the head master. Christ's Hospital was founded in 1586, by Peter Symonds, Esq., for the support of six single men and the education and support of four poor boys, with an endowment, at present, amounting to about 420*l.* a-year. There is also a charity-school for thirty boys, and another for fifty girls, supported by subscription; besides which there is a national school, for children of both sexes. St. John's House or Hospital, in the High Street, is said to have been originally founded by a bishop of Winchester, in the tenth century; it subsequently belonged to the Knights Templars, and after the suppression of their order in the reign of Edward II. it was refounded



for the temporary support of sick and lame soldiers, and other necessitous persons, and it was placed under the superintendence of the corporation, who, after the dissolution of religious houses, obtained entire possession of it, and subsequently made use of the great hall for their public meetings. The old chapel of the hospital has been converted into a school-room, for the instruction of twenty-four boys, by a master who receives 22*l.* a-year, from property left in 1701, by William Over; and in another part of the hospital are almshouses for six poor widows, founded by Ralph Lamb in 1558. Near the cathedral is a college or almshouse, founded by Bishop Morley in 1672, for the residence and support of ten clergymen's widows. The county hospital or public infirmary, in Parchment Street, was founded in 1736, for the relief of sick and maimed persons belonging to the county. It is an extensive building, consisting of a centre and wings, and it has been recently enlarged, and is conveniently adapted for its intended purpose. The city consists of a spacious street, extending about half a mile from north to south, intersected at right angles by several smaller streets, of nearly an equal length. The buildings chiefly occupy the area within the ancient walls, which were built of flint, and strengthened by small towers, placed at short distances from each other. There were anciently four gates, but the west gate alone is now remaining, the others having been taken down, in consequence of an act of parliament for the improvement of the city, passed in 1770. A handsome stone bridge has been erected over the river Itchen, and some of the branches into which the stream is divided pass beneath the High Street. In the middle of the city is a beautiful cross, ornamented with tabernacle work and crocketed pinnacles, in the later pointed style of architecture, arranged in three stages, in the whole forty-three feet in height. It was built by the guild or fraternity of the Holy Cross, founded by Henry VI. Among the public buildings not already noticed, may be mentioned the theatre, in Gaol Street, a neat edifice, which is opened occasionally. The town-hall is a handsome building, erected in 1713, on the site of one of ancient date. In Gaol Street is the county gaol, and in High Street is the city bridewell. A subscription library has been established in this city; and there are cold, warm, and vapour baths, for the accommodation of the public. Races are held every year in July, about four miles northward from the city, when contests take place for a king's plate of 100 guineas, and other prizes. The trade of this city is quite inconsiderable, and the manufactures are almost all of a local description. Coal and other heavy articles are brought hither by a canal from Woodmill, about two miles above the Itchin ferry, near Southampton. Among the ancient religious institutions in this city and its vicinity, one of the most important is the hospital of

St. Cross, founded in 1132, by Henry de Blois, Bishop of Winchester, and brother to King Stephen, who bestowed on it a considerable endowment, which was afterwards much augmented by Cardinal Beaufort. At the reformation, its revenue amounted to 184*l.* 4*s.* 2*d.*, and it having escaped the destruction in which religious houses in general were then involved, it still exists, as an establishment for the support of a master, a chaplain, a steward, and thirteen brethren. The buildings comprised two quadrangles, but the south side of one of them has been taken down. The church or chapel of St. Cross, in the inner court, is a cruciform building, exhibiting a mixture of the Norman and Gothic styles, and its most ancient portion is peculiarly interesting, from the traces it affords of some of the characteristic features of pointed architecture. Hyde Abbey was originally founded by Alfred the Great, as a monastery for canons regular, who being replaced by Benedictine monks, the latter removed their station to a spot without the north wall of the city; and the abbey, having been destroyed in the civil war between King Stephen and the Empress Matilda, was rebuilt with great magnificence in the reign of Henry II. The abbot was one of the mitred peers of parliament; and the revenues belonging to it, at its dissolution, amounted to 865*l.* 1*s.* 6*d.* A new bridewell has been erected on the site of this monastery, and in digging the foundations, were discovered the tomb of Alfred the Great, and other sepulchral relics, the monks having removed the body of their founder from the original site of the abbey. The nunnery of St. Mary was founded by Alswitha, the wife of King Alfred, and at its dissolution its revenues were 179*l.* 7*s.* 2*d.*: no part of it is now standing. There were also before the reformation, colleges of canons or clerks, and convents of friars of the Franciscan, Dominican, Carmelite, and Augustin orders. Winchester gives the title of Marquis to the family of Paulet.

#### WINCHFIELD, co. Southampton.

P. T. Odiham (40) 3 m. NE. Pop. 226.

A parish in the hundred of Odiham, Basingstoke division; living, a rectory in the archdeaconry and diocese of Winchester; valued in K. B. 8*l.* 16*s.* 10½*d.*; church ded. to St. Mary; patron (1829) the Rev. H. F. St. John. The Basingstoke Canal runs through this parish.

#### WINCHMORE HILL, co. Middlesex.

London 8 m. N. Pop. with Pa.

A chapelry in the parish and hundred of Edmonton; living, a curacy in the archdeaconry of Middlesex and diocese of London, not in charge; patron, the Vicar of Edmonton. The chapel, which is dedicated to St. Paul, was consecrated in 1828. Here are places of worship for Independents, the Society of Friends, and Wesleyan Methodists.

#### WINCKLEY, co. Devon.

P. T. Chumleigh (194) 5 m. SW. Pop. 1436. Fairs, 1st Mon. in Aug., for cattle, and Michaelmas-day.



A parish in the hundred of North Tawton and Winckley; living, a vicarage in the archdeaconry of Barnstaple and diocese of Exeter; valued in K. B. 21*l.* 8*s.* 9*d.*; church ded. to All Saints; patrons, the Dean and Chapter of Salisbury. Here is a place of worship for Wesleyan Methodists, also an endowed almshouse for poor widows.

**WINCLE**, co. Pal. of Chester.

P. T. Macclesfield (167) 6 m. SE b S.  
Pop. 466.

A township and chapelry in the parish of Prestbury and hundred of Macclesfield; living, a curacy in the archdeaconry and diocese of Chester, not in charge; ann. val. P. R. 45*l.*; patron, the Vicar of Prestbury. The chapel was erected about the year 1642.

**WINDALE**, co. Norfolk.

P. T. Beccles (109) 2 m. N b W.  
Pop. with Gillingham All Saints.

A parish in the hundred of Clavering; living, a dis. rectory with that of Gillingham All Saints, in the archdeaconry of Norfolk and diocese of Norwich, not in charge; church ded. to St. Andrew; patronage with Gillingham All Saints.

**WINDER**, co. Cumberland.

P. T. Whitehaven (294) 5 m. E b S.  
Pop. with Pa.

A township in the parish of Lamplugh, Allderale ward, above Darwent.

**WINDER, HIGH**, co. Westmorland.

P. T. Penrith (283) 5 m. SSW. Pop. with Pa.

A hamlet in the parish of Barton, West ward.

**WINDERLOW**, co. Westmorland.

P. T. Penrith (283) 4 m. SSW. Pop. 19.

A township in the parish of Barton, west ward.

**WINDERMERE**, co. Westmorland.

P. T. Kendal (262) 9 m. WNW. Pop. 1441.

A parish in Kendal ward, derives its name from the beautiful lake, anciently called Wynandermere, which is twelve miles long, about one broad, and forty fathoms deep. It is studded with many picturesque islands, the principal of which, called Bello, the property of Mr. Curwen, is richly wooded, and adorned with a beautiful circular mansion. In the centre of another, bearing the name of the lake, stood Holme House, which was besieged for the parliament by Colonel Briggs, who, on the siege of Carlisle being raised, was obliged to abandon it. On a smaller one, called Lady Holme, formerly stood a chapel, dedicated to the Virgin Mary. This beautiful and expansive lake is well stocked with a variety of fish, of which char are the most esteemed, and are taken in nets between the months of October and May, when they are potted and sent to different parts of the kingdom. On its margin are several good inns for the accommodation of visitors, at two of which, Low Wood and Ferry inns, grand regattas are held annually, about the beginning of September; these public spectacles are attended by most of the families of distinction, and terminate with balls, exhibitions

of fireworks, &c. The living is a rectory in the archdeaconry of Richmond and diocese of Chester; valued in K. B. 24*l.* 6*s.* 8*d.*; patron (1829) the Rev. Sir R. Fleming, Bart. The church, which is dedicated to St. Martin, stands in the village of Bowness; it is an ancient edifice, with a square tower and a large and curiously-painted east window, which formerly belonged to Furness Abbey, and was placed here at the expense of the parishioners.

**WINDGATES**, co. Wicklow, Leinster, I.

P. T. Bray (12) 4 m. S. Pop. with Pa.

A fishing-village in the parish of Bray and half-barony of Rathdown.

**WINDHAM and EWHURST**, co. Sussex.

Pop. 1142.

A hundred in the rape of Bramber, and nearly in the centre of the county, containing two parishes.

**WINDYGALES**, shire of Fife, S.

Edinburgh 20 m. N b E. Pop. with Pa.

A small village in the parish of Kennoway and district of Kirkaldy, at which there is a general post-office.

**WINDLE**, co. Pal. of Lancaster.

P. T. Prescott (193) 4 m. NE. Pop. 4820.

A township in the parish of Prescott and hundred of West Derby.

**WINDLESHAM**, co. Surrey.

P. T. Bagshot (26) 1 m. ENE. Pop. 1590.

A parish in the hundred of Woking; living, a rectory in the archdeaconry of Surrey and diocese of Winchester; valued in K. B. 10*l.* 9*s.* 7*d.*; church ded. to St. John the Baptist; patron, the Lord Chancellor.

**WINDLESTONE**, co. Pal. of Durham.

P. T. Rusby Ford (250) 1½ m. WNW.  
Pop. 173.

A township in the parish of St. Andrew Auckland and south-east division of Darlington ward.

**WINDLEY**, co. Derby.

P. T. Derby (126) 5 m. N b W. Pop. 199.

A township in the parish of Duffield and hundred of Appletree. It is in the honour of Tutbury, duchy of Lancaster, and within the jurisdiction of a court of pleas, held at Tutbury.

**WINDRIDGE**, co. Hertford.

P. T. St. Alban's (20) 2 m. WSW.  
Pop. with Pa.

A ward in the parish of St. Stephen and hundred of Cashio.

**WINDRUSH**, co. Gloucester.

P. T. North Leach (81) 4 m. E b S.  
Pop. 317.

A parish in the lower division of the hundred of Slaughter; living, a dis. vicarage in the archdeaconry and diocese of Gloucester; valued in K. B. 5*l.*; church ded. to St. Peter; patron, Lord Sherborne.

**WINDSLEY, or WINSLEY**, W. R. co. York.

P. T. Ripley (215) 3 m. WNW.  
Pop. with Hartwith 675.

A township in the parish of Kirkby Malzeard and lower division of the wapentake of Claro.

WINDSOR, or NEW WINDSOR, co. Berks.

London 22 m. W b S. Pop. 4648. M. D. Wedn. and Sat., the latter chiefly for corn. Fairs, Easter Tues., for horses and cattle; July 5, for ditto, sheep, and wool; Oct. 24, for horses and cattle. Memb. of Pt. 2.

A market and borough town and parish, having a separate jurisdiction, but locally within the hundred of Ripplesmere. It was anciently called Windleshore, from the winding course of the river Thames, on the bank or shore of which it is situated. This place owes its importance and probably its origin to the royal castle or palace which has been the favourite residence of some of our most distinguished sovereigns, and the scene of grand tournaments during the ages of chivalry, and of various other festivities and national assemblies. When Domesday-book was compiled, the castle, then recently erected by William the Conqueror, belonged to the manor of Clewer, and it was probably within that parish of which Windsor was formerly a chapelry: it subsequently became the seat of an extensive honour. The Norman Conqueror kept the festival of Whitsuntide here in 1071; and the following year a synod was held at Windsor, in which the province of York was made subject to Canterbury. Henry I. enlarged Windsor Castle considerably, and built a chapel, where, in 1122, he celebrated his marriage with his second queen Adelais, of Lorrain. A parliament was held in this fortress under Henry II. in 1170, at which William the Lion, King of Scotland and his brother David attended as feudal barons of the realm. Additions were made to the fortifications by Henry III.; and during the war between that king and his nobles, in 1263, Prince Edward garrisoned the castle with foreign troops, who nearly destroyed the town, and ravaged the neighbouring country; but the same year the fortress was surrendered to the insurgent nobility. A grand tournament was held at Windsor Park July 9, in the sixth year of Edward I.; and that monarch and his son Edward II., frequently resided in the castle, which was the birth-place of several of their children, among whom the most celebrated was King Edward III.: hence called by historians Edward of Windsor. This prince showed his regard for the place of his nativity by the improvements he made in both the town and the castle, but especially the latter, which, with the exception of three towers at the west end of the lower ward, he caused to be rebuilt. Royal commissions were issued for appointing surveyors and impressing workmen for the execution of this great undertaking; and in 1356, William of Wykeham, then one of the king's chaplains, and afterwards Bishop of Winchester, was appointed clerk of the works, with ample powers, and a fee of one shilling a-day whilst at Windsor, and two shillings when he went elsewhere on business: his clerk had

a salary of three shillings a-week. In 1359 the powers of the architect were augmented, and he was appointed keeper of the manors of Old and New Windsor. The following year 360 workmen were impressed for this service, some of whom having quitted their situations for others where they obtained higher wages, an ordinance was issued forbidding persons from employing them on pain of forfeiting all their goods and chattels, and directing that the fugitive workmen should be apprehended and sent to Newgate. Fresh orders were sent in 1362 to the sheriffs of several counties, to procure 302 masons and diggers of stone for the king's works; and in 1363, orders were given to impress glaziers. About 1373 the buildings appear to have been completed, comprising the king's palace, the great hall of St. George, the lodgings on the east and south sides of the upper ward, the round tower, the chapel of St. George, the canons' houses in the lower ward, and the whole circumference of the walls with the towers and gates. The castle continued to be the frequent residence of the successors of Edward III.; several of whom from time to time made various alterations in the buildings, and especially Henry VII.; and by order of Elizabeth was constructed the terrace-walk on the north side of the castle. On the occurrence of the civil war between Charles I. and the parliament, Windsor Castle was garrisoned by the troops of the latter; and Colonel Venn, subsequently one of the judges of the high court of justice, was appointed governor. Prince Rupert made an ineffectual attack on the castle in the autumn of 1642; but it remained in the possession of the parliament during the war, and in 1648 it became the prison of the misguided monarch. Charles II., on his restoration, finding that the castle had suffered much from violence and neglect, caused it to be well repaired and richly furnished; and he afterwards made it his usual summer residence. George III. frequented Windsor more than his immediate predecessors, and under his direction, and in great part from his privy purse, St. George's chapel was completely repaired, and the north front of the upper ward was partially restored to its original appearance. The long illness of the king interrupted the progress of the works of improvement, which were resumed and prosecuted on an extensive scale after the accession of George IV. In 1823 the alterations were commenced by pulling down two buildings, called Augusta Lodge, and Queen's Lodge, the latter of which had been erected by Sir William Chambers. In the spring of 1824 a parliamentary grant of 300,000*l.* was voted for the general improvement of the castle, and the execution of the undertaking was intrusted to Sir Geoffrey Wyatville. Subsequent grants have raised the sum appropriated for the buildings alone to 771,000*l.* The castle in its present state consists of two courts or wards, between which is the keep or round tower; the whole occupying about twelve



acres of ground, and having batteries and bastions for defence. The upper ward consists of a spacious quadrangle, bounded on the west by the round tower, on the north by the royal apartments, St. George's hall, and the chapel; and on the east and south by the chambers appropriated for the officers of state. In the area of this ward is a bronze statue of Charles II. on horseback, executed by Steda, at the expense of Tobias Rustat, Esq., in 1680; the pedestal of which is ornamented with carving in basso-relievo by Grinling Gibbons. The keep, or central tower, is the lodging of the constable or governor of the fortress; and it is built in an amphitheatrical form, with an ascent by a flight of stone steps. Here is the guard-room, or armory, over the chimney of which are sculptured the star and garter, encompassed with daggers and pistols, symmetrically arranged. The lower ward, which is more extensive than the upper, is separated into two parts by St. George's chapel, which occupies its centre. The original foundation of this chapel may be ascribed to Henry I., but it was rebuilt by Henry III., and again by Edward III., and the present truly interesting and splendid pile was commenced by order of Edward IV. under the direction of Richard Beauchamp, Bishop of Salisbury; it was continued by Sir Reginald Bray, supposed to have been the architect of Henry the Seventh's chapel at Westminster, and was completed in the reign of Henry VIII., the beautiful roof of the choir having been executed in 1508; and the rood-loft and lantern were erected in 1516. This chapel was founded for a collegiate establishment, belonging to which are a dean, twelve canons, seven minor canons, and thirteen clerks, with various officers. It is an elegant cruciform structure, displaying the latest and most highly ornamental style of pointed architecture. The windows are decorated with stained glass, the great east window exhibiting a fine painting, designed by West, and executed by Jarvis and Forest; and over the altar is a representation of the Last Supper, painted by West, and reckoned among his finest productions. At the east end of the chapel is the royal tomb-house, a distinct building, commenced by Henry VII., carried on by Cardinal Wolsey, who designed it for his own sepulchre; and after it had been furnished as a Catholic chapel by order of James II. it was disused till 1800, when it was repaired and fitted up as a mausoleum for the royal family; and in it are interred George III. and George IV., besides several of their descendants. On the north side of the lower ward are the houses and apartments of the dean and canons of Windsor, and on the west side the houses of the poor knights of Windsor. The royal apartments are on the north side of the court, called the star building, from its exterior embellishment of the star and garter. The entrance is from the upper ward through a handsome vestibule, in which great alterations have been made by Sir

Jeffrey Wyatville. The principal rooms of this magnificent suite are the queen's guard-chamber, the queen's presence-chamber, the queen's audience-chamber, the ball-room, the queen's drawing-room, the queen's bed-chamber, the room of beauties, the queen's dressing-room, Queen Elizabeth's, or the picture-gallery, the king's bed-chamber, the king's drawing-room, the king's public dining-room, the king's audience-chamber, the king's presence-chamber, and the king's guard-room. The castle is situated on a high hill, commanding the Thames; and around it is a terrace, the declivity leading to which is faced with a rampart of free-stone, extending 1870 feet. Opposite the Long Walk is the entrance gateway, on the east side of which is the York Tower, and on the west side the Lancaster Tower, which was built in 1824, by Sir Jeffrey Wyatville. Immediately fronting this gateway is the principal entrance to the state apartments. Windsor was made a free borough by Edward I. in 1276, and from that period till 1314 it was also the county-town. The inhabitants obtained a charter from James I., and another from Charles II., which was surrendered in the following reign, but restored after the revolution in 1688. Under this last charter the corporation consists of a mayor, a high steward, two bailiffs, and twenty-eight burgesses, with a town-clerk and other officers. Thirteen of the burgesses are styled benchers, ten of whom have also the title of aldermen; and from these last the mayor is elected annually. The mayor and one of the aldermen are empowered to act as justices of the peace; and the former is coroner and clerk of the market. Courts of session are held quarterly, for the trial of all except capital offences; and there is a court for the recovery of debts under forty shillings. Members were first returned to Parliament for this borough the 30th of Edward I., but returns have been regularly made only since the 25th of Henry VI.; the elective franchise is vested in the inhabitants paying scot and lot, who have resided within the borough at least six months; and the mayor is the returning officer. The living is a dis. vicarage in the archdeaconry of Berks and diocese of Salisbury; valued in K. B. 15*l.* 13*s.* 4*d.*, and in P. R. 130*l.*; in the patronage of the Lord Chancellor. The church, which is dedicated to St. John the Baptist, is a handsome edifice, in the later pointed style, with a lofty square tower at the west end, ornamented with battlements and turrets, with spires at the angles. The interior is elegantly fitted up, and adorned with carved woodwork; over the altar is an ancient painting of the Last Supper; and there are closets for the royal family. This building was erected in 1822, on the site of a former church, at the cost of 14,040*l.* Here are also places of worship for the Independents and Wesleyan Methodists. Near the church is a charity-school, for thirty-six boys and twenty-four girls, founded in 1705, and supported partly



by permanent funds, and partly by subscription; besides a ladies' charity-school for girls, established in 1784; a national school, and an endowed Sunday-school. Among the charitable institutions also may be mentioned, Brotherton's hospital, for eight poor men and women, founded in 1503; Reeve's almshouses, founded in 1676; an hospital for invalid soldiers, erected through the patronage of George III. in 1784; the charity for lying-in women, established in 1801; and the royal general dispensary, in 1818. The town is pleasantly situated on rising ground, and it consists of six principal streets, and several of less importance, well paved, and lighted with gas. A handsome iron bridge of three arches, supported by granite piers, forms a communication across the Thames, between Windsor and Eton. Among the public buildings are the guildhall, a spacious edifice, erected in 1686; a neat theatre, built in 1815; and barracks for cavalry and infantry. Great improvements have taken place within a few years past, and a number of good buildings have been erected. The trade and manufactures are almost wholly such as are dependent on the wants of the inhabitants and the occasional residents; but Windsor is famous for its ale, much of which is sent for sale to the metropolis and other places. This town gives the title of Earl to the Marquis of Bute. Windsor Forest, situated to the south and west of the town, was formerly 120 miles in circumference, but at present its bounds are reduced to about fifty-six miles. The Great Park contains 3800 acres; and the Little Park, on the north and east sides of the castle, 500 acres.

#### WINDSOR, OLD, co. Berks.

P. T. New Windsor (22) 2 m. SE b S.  
Pop. 1050.

A parish and village in the hundred of Ripplesmere, where the Anglo-Saxon kings of England are said to have had a palace. In Domesday-book this place is mentioned as having been the property of Edward the Confessor, and subsequently of William I. The living is a dis. vicarage in the archdeaconry of Berks and diocese of Salisbury; valued in K. B. 8*l.* 6*s.* 8*d.*; in the patronage of the Lord Chancellor. The church is ded. to St. Peter. In the adjoining cemetery are interred several persons of rank; and here also lie Mrs. Frances Sheridan, the authoress of some interesting novels, and the wife and mother of distinguished individuals; and Mrs. Mary Robinson, an ingenious poetess, who at one period attracted much public notice. Here are a parochial school and a school of industry.

#### WINESTEAD, E. R. co. York.

P. T. Patrington (192) 1½ m. NW b N.  
Pop. 129.

A parish in the south division of the wapentake of Holderness; living, a rectory in the archdeaconry of the East Riding and diocese of York; valued in K. B. 12*l.*; patron (1829) T. B. Hildyard, Esq. The church,

which is dedicated to St. German, is an ancient structure, surrounded by lofty trees. The celebrated Andrew Marvel, M. P. for Hull, in the reign of Charles I., was born here in 1621, during the incumbency of his father.

#### WINFARTHING, co. Norfolk.

P. T. Diss (86) 4 m. N. Pop. 683.

A parish in the hundred of Diss; living, a dis. rectory in the archdeaconry of Norfolk and diocese of Norwich; valued in K. B. 12*l.*; church ded. to St. Mary; patron (1829) the Earl of Albemarle.

#### WINFORD, co. Somerset.

P. T. Bristol (114) 6½ m. SW b S. Pop. 849.

A parish in the hundred of Hartcliff and Bedminster; living, a rectory in the archdeaconry of Bath and diocese of Bath and Wells; valued in K. B. 21*l.* 12*s.* 11*d.*; church ded. to St. Mary and St. Peter; patron, Worcester College, Oxford.

#### WINFORD EAGLE, co. Dorset.

P. T. Dorchester (119) 8 m. NW b W.  
Pop. 152.

A parish in the hundred of Tollerford, Dorchester division; living, a curacy subordinate to the vicarage of Toller Fratrum, in the archdeaconry of Dorset and diocese of Bristol, not in charge; church ded. to St. Laurence; patronage with Toller Fratrum vicarage. On Fernham Down are several barrows, in one of which seventeen urns, containing bones and ashes, have been discovered. This place gave birth to Dr. Thomas Sydenham, an eminent physician, who was born in 1624, and died in 1689.

#### WINFORTON, co. Hereford.

P. T. Hay (156) 6 m. NE b E. Pop. 169.

A parish in the hundred of Huntington, intersected by a railroad from Hay to Kingston. A court-leet is occasionally held here. The living is a rectory in the archdeaconry and diocese of Hereford; valued in K. B. 9*l.* 6*s.* 8*d.*; church ded. to St. Mary; patrons, the Heirs of the late John Freeman, Esq., who founded and endowed the charity-school.

#### WINFRITH, co. Dorset.

Pop. 2334.

A hundred in the Blandford division, and situated on the south side of the county, containing eight parishes.

#### WINFRITH NEWBURGH, co. Dorset.

P. T. Wareham (112) 8 m. W b S. Pop. 764.

A parish in the hundred of Winfrith, Blandford division. It is very extensive and ancient, gave name to the hundred in which it is situated, and formerly belonged to the family of Newburgh, who had a seat here, of which no traces are left. The living is a rectory with the curacy of West Lullworth, in the archdeaconry of Dorset and diocese of Bristol; valued in K. B. 23*l.* 14*s.* 4½*d.*; patron, the Bishop of Salisbury. The church, which is dedicated to St. Christopher, has a fine Norman doorway and an embattled tower. A small school is supported by subscription.



**WING, or WENGE, co. Buckingham.**

P. T. Leighton Buzzard (41) 4 m. SW b W.  
Pop. 1086.

A parish in the hundred of Cottesloe; living, a vicarage in the archdeaconry of Buckingham and diocese of Lincoln; valued in K. B. 18*l.* 16*s.* 3*d.*; church ded. to All Saints; patron (1829) the Earl of Chesterfield. Here is also a place of worship for Wesleyan Methodists; also an almshouse for eight poor people. A Benedictine priory formerly existed here.

**WING, co. Rutland.**

P. T. Uppingham (89) 4 m. NE b E.  
Pop. 273.

A parish in the hundred of Martinsley; living, a rectory in the archdeaconry of Northampton and diocese of Peterborough; valued in K. B. 7*l.* 5*s.* 5*d.*; church ded. to St. Peter and St. Paul; patron, the Lord Chancellor.

**WINGATE, co. Pal. of Durham.**

P. T. Durham (253) 6½ m. ESE. Pop. 131.

A township in the parish of Kelloe and south division of Easington ward.

**WINGATES, co. Northumberland.**

P. T. Morpeth (288) 9 m. NW. Pop. 177.

A township in the parish of Long Horsley and west division of Morpeth ward. Here is an endowed school, in which five children are instructed.

**WINGERWORTH, co. Derby. ¶**

P. T. Chesterfield (150) 3 m. S b W.  
Pop. 459.

A parish in the hundred of Scarsdale, through which passes the Ikenield Street; living, a curacy subordinate to the vicarage of Chesterfield, in the archdeaconry of Derby and diocese of Lichfield and Coventry; certified value 16*l.*; ann. val. P. R. 62*l.* 15*s.*; patrons, the Dean and Chapter of Lincoln. A school, for twenty children, is supported by contributions. The vicinity abounds with coal, ironstone, and freestone. Wingerworth Hall was garrisoned for the parliament in 1643; the present mansion was built on the old site in 1728.

**WINGFIELD, co. Bedford.**

P. T. Dunstable (33) 3½ m. NNW.  
Pop. with Pa.

A hamlet in the parish of Chalgrave and hundred of Manshead.

**WINGFIELD, co. Kent.**

P. T. Wrotham (24) adjacent. Pop. with Pa.

A township in the parish and hundred of Wrotham, lathe of Aylesford.

**WINGFIELD, co. Suffolk.**

P. T. Eye (81) 5 m. E b N. Pop. 578.

A parish in the hundred of Hoxne; living, a curacy in the archdeaconry of Suffolk and diocese of Norwich, not in charge; ann. val. P. R. 50*l.*; patron, the Bishop of Norwich. In the church, dedicated to St. Andrew, are several ancient brasses, to the memory of the Wingfields and De la Poles; and among the latter, one bearing the name of Michael, first Earl of Suffolk, who, in the reign of

Richard II., built a castle, some remains of which are still extant.

**WINGFIELD, or WINKFIELD, co. Wilts.**

P. T. Trowbridge (99) 2 m. WSW. Pop. 354.

A parish in the hundred of Bradford; living, a rectory in the archdeaconry and diocese of Salisbury; valued in K. B. at 5*l.* 16*s.* 5½*d.*; church ded. to St. Mary; patron (1829) the Rev. E. Spencer.

**WINGFIELD, NORTH, co. Derby. †**

P. T. Chesterfield (150) 4½ m. SSE.  
Pop. 1657.

A parish in the hundred of Scarsdale; living, a rectory in the archdeaconry of Derby and diocese of Lichfield and Coventry; valued in K. B. 21*l.* 6*s.* 3*d.*; patron (1829) R. Collet, Esq. The church, which is dedicated to St. Laurence, is a spacious and handsome structure. Here are also a place of worship for Wesleyan Methodists, and an endowed school. This parish is in the honour of Tutbury, and within the jurisdiction of its court of pleas for the recovery of small debts.

**WINGFIELD, SOUTH, co. Derby**

P. T. Alfreton (139) 2 m. W. Pop. 1051.

A parish in the hundred of Scarsdale; it possesses a considerable and increasing trade in stocking-weaving, for which about 200 frames are in active operation. The living is a dis. vicarage in the archdeaconry of Derby and diocese of Lichfield and Coventry; valued in K. B. 6*l.* 13*s.* 4*d.*; church ded. to All Saints; patron (1829) the Duke of Devonshire. Here is also a place of worship for Wesleyan Methodists. Twenty poor children are instructed by means of a bequest of 20*l.* a-year; 20*l.* is also applied for apprenticing two poor boys, and 10*l.* for exhibitions for two poor scholars at the university. The manor-house, once a splendid and spacious edifice, erected by Ralph, Lord Cromwell, lord treasurer in the reign of Henry VI., is now an extensive and interesting ruin: it was garrisoned for the parliament at the commencement of the civil wars, but being taken by the Earl of Newcastle, it was made a royal garrison; it sustained a siege in 1644, and was compelled to surrender, and about two years afterwards was dismantled, by order of parliament.

**WINGHAM, co. Kent. †**

Pop. 4500.

A hundred in the lathe of St. Augustin, situated at the east end of the county, containing five parishes.

**WINGHAM, co. Kent.**

London 64 m. E b S. Pop. 1085. Fairs, May 12 and Nov. 12, for cattle.

A parish in the hundred of Wingham, lathe of St. Augustin, situated on the high road from Canterbury to Deal; it formerly had a market, which has long since been discontinued. The petty sessions for the division are holden here. The living is a curacy, exempt from visitation, and in the diocese of Canterbury; certified value 46*l.* 10*s.*;

ann. val. P. R. 100*l.*; church ded. to St. Mary; patron (1829) Sir H. Oxenden, Bart. Here are also a place of worship for Independent Methodists, and an endowed free-school for twenty boys. A college for a provost and six canons in the church, was founded by John Peckham, Archbishop of Canterbury, in 1286; near its site a stone coffin and other relics of antiquity have been discovered. William de Wingham, Bishop of London and Chancellor in the reign of Henry III., was born in this parish.

**WINGRAVE**, co. Buckingham.

P. T. Aylesbury (38) 5 m. NE b N.  
Pop. with Rowsham hamlet 675.

A parish in the hundred of Cottesloe; living, a dis. vicarage in the archdeaconry of Buckingham and diocese of Lincoln; valued in K. B. 9*l.* 9*s.* 7*d.*; ann. val. P. R. 115*l.*; church ded. to St. Peter and St. Paul; patrons, the Trustees of the late Earl of Bridgewater. Here is also a place of worship for Independent Methodists. A small school is supported by subscription.

**WINKBOURNE**, co. Nottingham.

P. T. Southwell (132) 3 m. N b E. Pop. 159.

A parish in the north division of the wapentake of Thurgarton; living, a curacy in the archdeaconry of Nottingham and diocese of York; certified value 18*l.*; patron (1829) P. Burnell, Esq. The church, a large ancient structure, formerly belonged to the Knights Hospitallers of Newland, in the county of York.

**WINKFIELD**, co. Berks.

P. T. New Windsor (22) 5½ m. SW b W.  
Pop. with Ascott 1676.

A parish in the hundred of Ripplesmere; living, a dis. vicarage in the archdeaconry of Berks and diocese of Salisbury; valued in K. B. 8*l.* 5*s.* 10*d.*; church ded. to St. Mary; patrons, the Dean and Chapter of Salisbury. Here is a freeschool for twenty-one boys, and another for twenty-one girls, with a chapel attached, in which service is daily performed; the annual income amounts to upwards of 250*l.*; the children are clothed and educated, and afterwards apprenticed, with a premium of 5*l.* each.

**WINKSLEY**, W. R. co. York.

P. T. Ripon (212) 5 m. W. Pop. 176.

A township and chapelry in the parish of Ripon and lower division of the wapentake of Claro; living, a curacy and a peculiar in the diocese of York; certified value 35*l.*; ann. val. P. R. 70*l.*; chapel ded. to St. Oswald; patrons, the Dean and Chapter of Ripon.

**WINKTON**, co. Southampton.

P. T. Christchurch (99) 2 m. NW b N.  
Pop. with Pa.

A tithing in the parish and hundred of Christchurch, New Forest, west division.

**WINLATON**, co. Pal. of Durham.

P. T. Gateshead (272) 5 m. W. Pop. 3295.

A parochial chapelry and township in the pa-

rish of Ryton and west division of Chester ward, situated on the west side of the Derwent, over which is a bridge connecting it with a neighbouring parish; living, a perpetual curacy subordinate to Ryton rectory, in the archdeaconry and diocese of Durham, not in charge; patronage with Ryton rectory. The chapel, which is a beautiful Gothic structure, was built in 1827-8, at which time this place, previously but a township, with a private chapel, was made parochial. Here are also places of worship for Wesleyan and Primitive Methodists, and Presbyterians; a national school, in which about 100 children are educated, each paying three-halfpence per week. The inhabitants have also the advantage of a subscription library. They are chiefly employed in iron-works, carried on to a great extent, for the manufacture of anchors, anvils, and chain-pumps; cables and agricultural implements, &c., which are sent to various parts of the world from London, Greenwich, Newcastle, &c.

**WINMARLEIGH**, co. Pal. of Lancaster.

P. T. Garstang (229) 3 m. NW. Pop. 248.

A township in the parish of Garstang and hundred of Amounderness.

**WINNALL**, co. Southampton.

P. T. Winchester (62) 1 m. NNE. Pop. 128.

A parish in the hundred of Fawley, Fawley division; living, a rectory in the archdeaconry and diocese of Winchester; valued in K. B. 5*l.*; ann. val. P. R. 119*l.* 5*s.* 6*d.*; patron, the Bishop of Winchester.

**WINNERSH**, co. Berks.

P. T. Wokingham (32) 3½ m. NNW.  
Pop. 491.

A liberty in the parish of Hurst and hundred of Sonning. A school is partly supported by subscription.

**WINNIBRIGGS and THREO**, co. Lincoln.

Pop. 5459.

A wapentake in the Kesteven division, and situated in the south-western corner of the county, containing seventeen parishes.

**WINNINGTON**, co. Pal. of Chester.

P. T. Northwich (173) 1 m. NW. Pop. 230.

A township in the parish of Great Budworth and hundred of Eddisbury, situated on the banks of the river Weaver, which is here crossed by a stone bridge.

**WINNINGTON**, co. Stafford.

P. T. Drayton-in-Hales (153) 4½ m. NE.  
Pop. 226.

A township in the parish of Muckleston and north division of the hundred of Pirehill.

**WINNOWE**, ST., co. Cornwall.

P. T. Lostwithiel (234) 3 m. SE. Pop. 906.

A parish in the hundred of West, bounded on the west and south by the navigable river Fowey; living, a vicarage with the curacy of Nighton, in the archdeaconry of Cornwall and diocese of Exeter; valued in K. B. 5*l.*; patrons, the Dean and Chapter of Exeter. On Beacon Hill a square battery was constructed by the royalists a short time be-



fore the capitulation of the parliamentary army in 1644.

**WINSKALES, co. Cumberland.**

P. T. Workington (306) 4 m. SE b E.  
Pop. 157.

A township in the parish of Workington, Allerdale ward, above Darwent.

**WINSKOMBE, co. Somersct.**

P. T. Axbridge (130) 2 m. N b W. Pop. 1428.

A parish in the hundred of Winterstoke; living, a dis. vicarage in the archdeaconry of Wells and dioecse of Bath and Wells; valued in K. B. 16*l.* 2*s.* 11*d.*; patrons, the Dean and Chapter of Wells. The church is a handsome structure, with a fine tower at the west end, crowned with pinnacles. Here is an endowed school.

**WINSFORD, co. Somersct.**

P. T. Dulverton (164) 5 m. N b W. Pop. 518.

A parish partly in the hundred of Williton and Freemanors, and partly in that of Carhampton, situated on the river Ax; living, a vicarage in the archdeaconry of Taunton and dioecse of Bath and Wells; valued in K. B. 14*l.* 13*s.* 9*d.*; church ded. to St. Mary Magdalen; patron, Emanuel College, Cambridge. Here is also a place of worship for Wesleyan Methodists.

**WINSHAM, co. Somersct.**

P. T. Cbard (140) 4 m. SE b E. Pop. 873.

A parish in the hundred of Kingsbury, possessing a considerable manufacture of narrow woollen cloth; living, a vicarage and a peculiar in the dioecse of Bath and Wells; valued in K. B. 14*l.* 13*s.* 4*d.*; patron, the Dean of Wells. The church is an ancient structure, with a tower rising from the centre. Here is an endowed school for twenty-four boys and the same number of girls.

**WINSHILL, co. Derby.**

P. T. Burton-upon-Trent (125) 1 m. ENE.  
Pop. 357.

A township in the parish of Burton-upon-Trent and hundred of Repton and Gresley.

**WINSKILL, or WINDSKALES, co. Cumberland.**

P. T. Penrith (283) 7 m. NE b E.  
Pop. with Hunsonby.

A township in the parish of Addingham, Leath ward.

**WINSLADE, co. Southampton.**

P. T. Basingstoke (45) 3 m. E b S. Pop. 158.

A parish in the hundred of Basingstoke, Basingstoke division; living, a dis. rectory in the archdeaconry and dioecse of Winchester; valued in K. B. 6*l.* 12*s.* 1*d.*; ann. P. R. 97*l.*; church ded. to St. Mary; patron (1829) Lord Bolton.

**WINSLEY, co. Derby.**

P. T. Matlock (144) 3½ m. WNW.  
Pop. with Snitterton 665.

A hamlet in the parish of Darley and hundred of Wirksworth.

**WINSLEY, co. Wilts.**

P. T. Bradford (100) 2 m. W.  
Pop. with Limpley Stoke 2979.

A chapelry in the parish and hundred of

Bradford; living, a curacy subordinate to the vicarage of Bradford, in the archdeaconry and dioecse of Salisbury, not in charge; chapel ded. to St. Nicholas; patron, the Vicar of Bradford. Here is a place of worship for Wesleyan Methodists.

**WINSLOW, co. Buckingham.**

London 49 m. NW. Pop. 1222. M. D. Fairs, Feb. 18; March 20; Holy Thurs.; Aug. 21; Sept. 22; and Nov. 26, for cattle; Thurs. before Old Michaelmas-day and first and second Thurs. following, for hiring servants.

A market-town and parish in the hundred of Cottesloe. It is a place of considerable antiquity, is situated on the brow of a hill, and consists principally of three streets; the houses are chiefly of brick, and are in general well-built. The inhabitants are employed in lace-making. The land in the vicinity is extremely fertile, and in a high state of cultivation. The white poppy was so successfully cultivated here in 1821, as to produce sixty pounds of opium, worth at least 75*l.* from four acres; and the following year 143*l.* from eleven acres; for which, on both occasions the prize of thirty guineas was awarded by the Society for the Encouragement of Arts, Manufactures, and Commerce. The living is a dis. vicarage in the archdeaconry of St. Alban's and dioecse of London; valued in K. B. 11*l.* 5*s.* 10*d.*; patron, the Lord Chancellor. The church, which is ded. to St. Laurence, is a spacious and venerable pile, consisting of a nave, two aisles and a chancel, with a square embattled tower at the west end. Here are also places of worship for Baptists, and Independent and Wesleyan Methodists; and an endowed school, in which twelve poor children are instructed.

**WINSLOW, co. Hereford.**

P. T. Bromyard (125) 2½ m. SW b W.  
Pop. 401.

A township in the parish of Bromyard and hundred of Broxash.

**WINSTANLEY, IN-MAKERFIELD, co. Pal. of Lancaster.**

P. T. Wigan (200) 5 m. SW b W. Pop. 800.

A township in the parish of Wigan and hundred of West Derby.

**WINSTER, co. Derby.**

London 150 m. NNW. Pop. 928. M. D. Sat. Fair, Easter-Mond.

A market-town and chapelry in the parish of Youlgreave and hundred of High Peak. It is situated between the river Derwent and the Cromford and High Peak Railway, about three miles from each. The inhabitants are chiefly employed in mining, which was formerly carried on to a very considerable extent; the cotton trade was established at one period, but is now extinct. This town is within the jurisdiction of a court of pleas, held at Tutbury every third Tuesday for the recovery of debts under 40*s.* The living is a curacy subordinate to the vicarage of Youlgreave, in the archdeaconry of Derby and dioecse of

Lichfield and Coventry, of the certified value of 12*l.*; ann. val. P. R. 136*l.* 11*s.* 1½*d.*; patrons, the freeholders. The chapel which is ded. to St. John the Baptist, is partly in the Norman style of architecture, with a tower nearly covered with ivy. Here are also places of worship for Primitive and Wesleyan Methodists; also an endowed school, in which twenty-five children are instructed. On the commons in the neighbourhood are several barrows, in one of which opened in 1768, two glass vessels were discovered, containing about a pint of clear water, of a light green colour, a silver bracelet, some glass beads, and various trinkets.

**WINSTER**, co. Westmorland.

P. T. Kendal (262) 7 m. W.  
Pop. with Udermillbeck township.

A chapelry in the parish of Kirkby in-Kendal, Kendal ward; living, a curacy in the archdeaconry of Richmond and diocese of Chester, of the certified value of 5*l.* 1*s.*; ann. val. P. R. 43*l.* 12*s.*; patrons, the Landowners.

**WINSTON**, co. Pal. of Durham.

P. T. Barnard Castle (246) 6½ m. ESE.  
Pop. 287.

A parish in the south-west division of Darlington ward, situated on an eminence rising from the northern bank of the river Tees, over which is a handsome stone bridge of one arch, 111 feet span, built in 1764. The living is a rectory in the archdeaconry and diocese of Durham; valued in K. B. 9*l.* 18*s.* 1½*d.*; church ded. to St. Andrew; patron, the Bishop of Durham. Here is an endowed school.

**WINSTON**, co. Gloucester.

P. T. Cirencester (89) 6 m. NW b N. }  
Pop. 192.

A parish in the hundred of Bisley; living, a dis. rectory in the archdeaconry and diocese of Gloucester; valued in K. B. 7*l.* 10*s.*; church ded. to St. Bartholomew; patron (1829) Sir E. B. Sandys, Bart. Here is a place of worship for Wesleyan Methodists.

**WINSTON**, co. Gloucester.

P. T. North Leach (81) 4½ m. SSW. }  
Pop. 185.

A chapelry in the parish of Bibury and hundred of Bradley; living, a curacy subordinate to the vicarage of Bibury, and a peculiar, exempt from visitation, not in charge; chapel ded. to St. Michael; patronage with Bibury vicarage.

**WINSTON**, co. Norfolk.

P. T. Beccles (109) 2½ m. N b W.  
Pop. with Gillingham All Saints.

A parish in the hundred of Clavering; living, a dis. rectory with that of Gillingham All Saints, in the archdeaconry of Norfolk and diocese of Norwich, not in charge; church ded. to St. Andrew; patronage with Gillingham All Saints.

**WINSTON**, or **CASTELL-GWYS**, co. Pembroke, S. W.

P. T. Haverfordwest (251) 5 m. NE.  
Pop. 753. Fair, Nov. 8.

A parish in the hundred of Daugleddan, in which is a town of the same name, possessing a separate jurisdiction, governed by a mayor, and being contributory with Pembroke in returning a member to Parliament.

**WINSTON**, co. Suffolk.

P. T. Framlingham (87) 7 m. W b S.  
Pop. 366.

A parish in the hundred of Thredling; living, a vicarage in the archdeaconry of Suffolk and diocese of Norwich; valued in K. B. 9*l.* 3*s.* 9*d.*; church ded. to St. Andrew; patrons, the Dean and Chapter of Ely.

**WINSTREE**, co. Essex.

Pop. 4107.

A hundred situated towards the east end of the county, containing thirteen parishes.

**WINTERBOURN**, co. Berks.

P. T. Speenhamland (56) 3½ m. NNW.  
Pop. 321.

A chapelry in the parish of Cheveley and hundred of Faircross; living, a curacy subordinate to the vicarage of Cheveley, in the archdeaconry of Berks and diocese of Salisbury, not in charge; chapel ded. to St. James; patronage with Cheveley vicarage. A school is partly supported by subscription.

**WINTERBOURNE**, co. Gloucester.

P. T. Bristol (114) 6½ m. NNE. Pop. 2627.

A parish in the upper division of the hundred of Langley and Swineshead; living, a rectory in the archdeaconry of Dorset and diocese of Bristol; valued in K. B. 27*l.* 7*s.* 6*d.*; church ded. to St. Mary; patron, St. John's College, Oxford. Here are a place of worship for Wesleyan Methodists; an endowed school; and a national school, supported by subscription, in which about 180 children are instructed.

**WINTERBOURNE ABBAS**, co. Dorset.

P. T. Dorchester (119) 5 m. W. Pop. 170.

A parish in the hundred of Eggerton, Bridport division, situated on a small stream, called the South Winterbourne, which rises about half a mile westward of this place, near an ancient British temple, consisting of nine rude stone pillars, placed in a circular form, twenty-eight feet in diameter; half a mile from which are the remains of a cromlech, and in the vicinity several other erect stones. The living is a rectory with that of Winterbourne Steeple, in the archdeaconry of Dorset and diocese of Bristol; valued in K. B. 13*l.* 17*s.* 6*d.*; church ded. to St. Mary; patron, Lincoln College, Oxford. In the neighbourhood are many tumuli.

**WINTERBOURNE BASSETT**, co. Wilts

P. T. Marlborough (74) 8 m. NW b W.  
Pop. 291.

A parish in the hundred of Selkley; living, a rectory in the archdeaconry and diocese of Salisbury; valued in K. B. 18*l.* 9*s.* 7*d.*; church ded. to St. Catherine; patron, Magdalen College, Oxford. Here are a double circle of rude stones; a barrow, surrounded



with large stones; and various other Druidical remains.

**WINTERBOURNE CLENSTONE, co. Dorset.**

P. T. Blandford Forum (103) 4 m. SW.  
Pop. 73.

A parish in the hundred of Coombs Ditch, Blandford division; it was anciently much more populous and contained three churches, the livings of which were rectories. The living is a rectory in the archdeaconry of Dorset and diocese of Bristol; valued in K. B. 6*l.* 18*s.* 1½*d.*; ann. val. P. R. 14*l.* 8*s.*; church ded. to St. Nicholas; patron (1829) E. M. Pleydell, Esq. Near the church, on the side of a hill, commences Coombs Ditch, which gives name to the hundred, and where the courts were formerly held.

**WINTERBOURNE DANTSEY, co. Wilts.**

P. T. Salisbury (81) 4 m. NNE. Pop. 150.

A parish in the hundred of Alderbury; living, a donative and a peculiar of the prebendary of Chute, not in charge; ann. val. P. R. 115*l.*; church ded. to St. Edward; patron, the Prebendary of Chisenbury and Chute, in Salisbury cathedral.

**WINTERBOURNE EARLS, co. Wilts.**

P. T. Salisbury (81) 3 m. NNE. Pop. 210.

A parish in the hundred of Alderbury; living, a curacy and a peculiar of the prebendary of Chute, not in charge; ann. val. P. R. 21*l.*; church ded. to St. Michael; patron, the Prebendary of Chisenbury and Chute, in Salisbury cathedral. Here is also a place of worship for Wesleyan Methodists. Near this place is an ancient earthwork of a circular form, and including an area of about fifteen acres; it is called Chlorus's Camp or Figbury Ring.

**WINTERBOURNE FARRINGDON, or ST. GERMAN'S, co. Dorset.**

P. T. Dorchester (119) 2½ m. S.  
Pop. with Herringstone.

A parish in the hundred of Colliford Tree, Dorchester division; it now claims to be extra-parochial; living, a rectory with that of Winterbourne Came, in the archdeaconry of Dorset and diocese of Bristol; valued in K. B. 7*l.* 3*s.* 6½*d.*; patron (1829) Lady C. Damer.

**WINTERBOURNE, GUNNER, co. Wilts.**

P. T. Salisbury (81) 4 m. NNE. Pop. 132.

A parish in the hundred of Alderbury; living, a rectory in the archdeaconry and diocese of Salisbury; valued in K. B. at 12*l.* 16*s.* 10½*d.*; church ded. to St. Mary; patrons (1829) the Rev. C. J. and Mrs. Colman.

**WINTERBOURNE, ST. MARTIN, co. Dorset.**

P. T. Dorchester (119) 3 m. W b S. Pop. 342.  
Fair, St. Martin's-day.

A parish in the hundred of St. George, Dorchester division; it formerly had a market, now discontinued; living, a dis. vicarage in the archdeaconry of Dorset and diocese of Bristol; valued in K. B. 9*l.* 15*s.*;

patron, the Bishop of Salisbury. The church has an embattled tower, crowned with pinnacles. Maiden Castle, in this parish, is one of the strongest and most extensive Roman camps in the west of England; it consists of a treble ditch and rampart, enclosing an irregular oval area of forty-four acres, but the entire walk covers an extent of 115 acres; it has two very intricate entrances, the east being defended by five, and the west by six ditches and ramparts.

**WINTERBOURNE, MONKTON, or WAST, co. Dorset.**

P. T. Dorchester (119) 2 m. SW b S. Pop. 77.

A parish in the hundred of Colliford Tree, Dorchester division; living, a rectory in the archdeaconry of Dorset and diocese of Bristol; valued in K. B. 8*l.*; ann. val. P. R. 130*l.*; patron (1829) the Earl of Ilchester. Here was formerly an alien priory, subordinate to the priory of Wast or De Vasto, of the order of Clugny.

**WINTERBOURNE, MONKTON, co. Wilts.**

P. T. Marlborough (74) 7 m. WNW.  
Pop. 201.

A parish in the hundred of Selkley; living, a dis. vicarage with that of Avebury, in the archdeaconry and diocese of Salisbury; valued in K. B. 5*l.*; church ded. to St. Mary Magdalen; patronage with Avebury vicarage.

**WINTERBOURNE, | STAPLETON, co. Dorset.**

P. T. Dorchester (119) 4 m. W b S. Pop. 161.

A parish in the hundred of Uggescombe, Dorchester division; living, a rectory with that of Winterbourne Abbas, in the archdeaconry of Dorset and diocese of Bristol; valued in K. B. 10*l.* 4*s.* 7*d.*; patron, Lincoln College, Oxford. The church, which is dedicated to St. Michael, has a tower, surmounted by a stone spire, which, and that at Iwerne Minster, are the only spires in the county.

**WINTERBOURNE, STOKE, co. Wilts.**

P. T. Amesbury (77) 5 m. W b S. Pop. 231.

A parish in the hundred of Branch and Dole; living, a dis. vicarage in the archdeaconry and diocese of Salisbury; valued in K. B. 11*l.* 2*s.* 8*d.*; ann. val. P. R. 121*l.* 7*s.* 10*d.*; church ded. to St. Peter; patron (1829) Alexander Baring, Esq.

**WINTERBOURNE, WHITCHURCH, co. Dorset.**

P. T. Blandford Forum (103) 5½ m. SW. |  
Pop. 493.

A parish in the hundred of Coombs Ditch, Blandford division; living, a dis. vicarage in the archdeaconry of Dorset and diocese of Bristol; valued in K. B. 7*l.* 16*s.* 10½*d.*; ann. val. P. R. 40*l.*; church ded. to St. Mary; patron, the Bishop of Salisbury. The Rev. Samuel Wesley, father of John and Charles Wesley, founders of the sect of Methodists, was born here during the incumbency of his father, who was subsequently ejected for nonconformity.

**WINTERBOURNE, ZELSTONE, co. Dorset.**

P. T. Blandford Forum (103) 6 m. S b S.  
Pop. 245.

A parish in the hundred of Rushmore, Blandford division; living, a rectory in the archdeaconry of Dorset and diocese of Bristol; valued in K. B. 13*l.* 11*s.* 3*d.*; patron (1829) the Rev. Sir J. Hanham, Bart. The church, which is dedicated to St. Mary, has a lofty embattled tower.

**WINTERBURN, W. R. co. York.**

P. T. Skipton (216) 7 m. NW b N.  
Pop. with Flasby.

A township in the parish of Gargrave and east division of the wapentake of Staincliffe and Ewcross. Here is a place of worship for Independent Methodists.

**WINTERINGHAM, co. Lincoln.**

P. T. Barton-upon-Humber (167) 7½ m. W.  
Pop. 746.

A parish in the north division of the wapentake of Manley, parts of Lindsey; living, a rectory in the archdeaconry of Stow and diocese of Lincoln; valued in K. B. 28*l.*; church ded. to All Saints; patron (1829) the Hon. and Rev. J. Lumley Saviile. Here is also a place of worship for Wesleyan Methodists.

**WINTERSET, W. R. co. York.**

P. T. Wakefield (182) 6 m. SE b E.  
Pop. 135.

A township in the parish of Wragby and lower division of the wapentake of Staincross.

**WINTERSLOW, EAST and WEST, co. Wilts.**

P. T. Salisbury (81) 6 m. ENE. Pop. 748.

A parish in the hundred of Alderbury; living, a rectory in the archdeaconry and diocese of Salisbury; valued in K. B. 18*l.* 13*s.* 4*d.*; church ded. to All Saints; patron, Lord Holland. Here is a place of worship for Wesleyan Methodists.†

**WINTERSTOKE, co. Somerset.**

Pop. 17,119.

A hundred situated on the north-west side of the county, containing twenty-six parishes.

**WINTERTON, co. Lincoln.**

P. T. Barton-upon-Humber (167) 8 m. WSW.  
Pop. 1015. Fair, July 5, for cattle and merchandise goods.

A parish in the north division of the wapentake of Manley, parts of Lindsey; a meeting of farmers, for the sale of corn, &c., takes place here every Wednesday, but there is no established market. The living is a dis. vicarage in the archdeaconry of Stow and diocese of Lincoln; valued in K. B. 8*l.*; ann. val. P. R. 99*l.*; church ded. to All Saints; patron, the Lord Chancellor. Here are also a place of worship for Wesleyan Methodists, and an endowed school. Three curious tessellated pavements were discovered in 1747.

**WINTERTON, co. Norfolk.**

P. T. Caister (126) 5½ m. N b W. Pop. 545.

A parish in the hundred of West Flegg; it formerly had a market and fair, which have been long discontinued. The inhabitants are chiefly supported by fishing. The living is a rectory with the curacy of East Somerton, in the archdeaconry and diocese of Norwich; valued in K. B. 20*l.* 13*s.* 4*d.*; patron (1829) E. Cooper, Esq. The church, which is dedicated to All Saints, has a lofty steeple, forming a noted landmark. On a promontory, called Winterton Ness, are two lighthouses. In 1665 several large bones were found on the cliff, one of which, said to be that of a man's leg, was three feet two inches long, and weighed fifty seven pounds.

**WINTHORPE, co. Lincoln.**

P. T. Spilsby (132) 11 m. E b N. Pop. 233.

A parish in the Marsh division of the wapentake of Candlehoe, parts of Lindsey; living, a dis. vicarage with that of Burgh, in the archdeaconry and diocese of Lincoln; valued in K. B. 8*l.*; church ded. to St. Mary; patronage with Burgh vicarage.

**WINTHORPE, co. Nottingham.**

P. T. Newark (124) 3½ m. NNE. Pop. 235.

A parish in the north division of the wapentake of Newark, situated on the banks of the Trent; living, a rectory in the archdeaconry of Nottingham and diocese of York; valued in K. B. 7*l.* 11*s.* 0½*d.*; church ded. to All Saints; patron (1829) the Rev. R. Rastall.

**WINTON, shire of Haddington, S.**

Pop. with Pa.

A village in the parish of Pencaitland, near which is the ruinous mansion of the attainted family of Seton, Earls of Winton, who took their title from this place.

**WINTON, co. Westmorland.**

P. T. Kirkby Stephen (266) 1 m. NNE.  
Pop. 284.

A township in the parish of Kirkby Stephen, East ward. Here is an endowed freeschool, open to all children of the township, who pay a small quarterage. John Langhorne, D.D., author of "Fables of Flora" and other works, and translator of Plutarch, in conjunction with his brother, William Langhorne, M.A.; and Richard Burn, LL.D., the eminent law writer and historian, were all natives of this place, and received the rudiments of their education at the school.

**WINTON, N. R. co. York.**

P. T. Northallerton (225) 4 m. NE b E.  
Pop. 138.

A township in the parish of Kirkby Siggeston and wapentake of Allertonshire.

**WINTRINGHAM, E. R. co. York.**

P. T. New Malton (217) 7 m. E b N.  
Pop. of Pa. 532. Of To. 326.

A parish and township in the wapentake of Buckrose; living, a donative in the archdeaconry of the East Riding and diocese of York; certified value 17*l.* 6*s.* 8*d.*; ann. val.



P. R. 17*l.* 6*s.*; church ded. to St. Peter; patron (1829) Sir W. Strickland, Bart.

**WINWICK**, cos. Huntingdon and Northampton.

P. T. Oundle (81) 6 m. SE. Pop. 301.

A parish partly in the hundred of Leightonston, county of Huntingdon, and partly in that of Polebrook, county of Northampton; living, a dis. vicarage in the archdeaconry of Huntingdon and diocese of Lincoln; valued in K. B. 7*l.* 16*s.* 10*d.*; church ded. to All Saints; patron (1829) Lord Montagu.

**WINWICK**, co. Pal. of Lancaster.

P. T. Warrington (184) 2½ m. N.

Pop. of Pa. 16,229. Of To. 602.

A parish and township in the hundred of West Derby. The inhabitants are chiefly employed in the manufacture of cotton, fustian, locks, linges, and various other articles, which is carried on to a considerable extent. The living is a rectory in the archdeaconry and diocese of Chester; valued in K. B. 102*l.* 9*s.* 9½*d.*; patron (1829) the Earl of Derby. This living is said to be the richest in England. The church, which is dedicated to St. Oswald, is an ancient edifice, with a lofty spire, said to be coeval with the establishment of the Christian religion in this country. Here are a place of worship for Wesleyan Methodists, and an endowed school. Near this place is an elevated piece of ground, called Red Bank, which was the scene of an obstinately-contested battle between Oliver Cromwell and the Scots, when the latter were defeated with terrible slaughter.

**WINWICK**, co. Northampton.

P. T. Daventry (72) 9½ m. NNE. Pop. 137.

A parish in the hundred of Guilsborough, crossed by the Grand Union Canal; living, a rectory in the archdeaconry of Northampton and diocese of Peterborough; valued in K. B. 15*l.* 6*s.* 8*d.*; church ded. to St. Michael; patron, the Bishop of Lincoln. Here are the remains of an ancient mansion, part of which has been converted into a farm-house.

**WIRKSWORTH**, co. Derby.

Pop. 22,461.

A hundred situated nearly in the centre of the county, containing nineteen parishes, including the town from which it takes its name.

**WIRKSWORTH**, co. Derby.

London 140 m. NW b N. Pop. 7315. M. D.

Tues. Fairs, Shrove-Tues.; Easter-Tues.;

May 12; July 8; Sep. 8; and third Tues.

in Nov.; for horned cattle.

A market-town and parish in the wapentake of Wirksworth. It is a place of very great antiquity and is supposed to derive its name from the valuable lead-works in the neighbourhood, which appear to have been worked so early as the time of the Emperor Adrian, and subsequently by the Saxons on a very extensive scale. The town is situated in a low valley, nearly surrounded by hills

at the southern extremity of the mining district. The inhabitants derive their chief support from the working of the lead-mines, but some of them are also employed in the manufacture of cotton; and in the immediate vicinity are three establishments in which common gingham are made, and others for the production of hosiery, hats, tape, silk, and for wool-combing. The mines and miners are governed by ancient customs; and all disputes and offences are determined at the Barmote courts, held twice a-year before the steward, in the moot-hall, a handsome stone building, erected in 1814 by the Hon. Charles Bathurst, late chancellor of the duchy. In this hall is deposited the ancient brass dish, the standard from which those used for measuring the ore are made, which must be brought to be corrected by it, at least twice a-year, by all the miners. The laws and regulations, by which these courts are governed, are very similar to those in force in the mining districts of the duchy of Cornwall; one remarkable custom is, that each person has the privilege of digging and searching for lead-ore in any part of the king's field, which, with a few exceptions, comprehends the whole wapentake: when a miner has discovered a new vein of ore, he has a right to work it and erect buildings necessary for that purpose, without making any compensation to the owner of the land. The town is governed by a constable and headborough, and a petty session is held weekly on Tuesday, by the county magistrates. Two courts-baron at Easter and Michaelmas, and a court-leet at Easter are held annually for the king's manor, by the lessee of the crown; and a court is also held for the rectorial manor, under the Dean of Lincoln, as impropiator. The living is a vicarage in the archdeaconry of Derby and diocese of Lichfield and Coventry; valued in K. B. 42*l.* 7*s.* 8½*d.*; patron, the Dean of Lincoln. The church, which is ded. to St. Mary, is a handsome Gothic structure, containing several ancient monuments; it consists of a nave, side aisles, transepts, and a chancel with a square tower, supported by four large pillars in the centre. The vicar is entitled by custom, to every fortieth dish (of fourteen pints) of lead-ore raised in the parish; but the quantity of late years has been very small. Here are places of worship for Baptists, and Independent and Wesleyan Methodists. The free grammar-school was founded and endowed by Anthony Gell, Esq., of Hopton, in the reign of Queen Elizabeth; and in common with those of Ashbourn and Chesterfield, is entitled, next after the founder's relatives, to two fellowships and two scholarships at St. John's college, Cambridge, founded by the Rev. James Beresford, vicar of this parish, who died in 1520. Almshouses for six poor men were also founded and endowed by A. Gell, Esq. In 1797 Elizabeth Bagshaw bequeathed 2000*l.* three per cent. consols for the benefit of the poor, the divi-



dends of which are distributed in sums of 1*l.* each ; there are many other small bequests, producing together a considerable sum, which is annually given to the poor, for whose use a library has been recently established, which is supported by subscription. In the neighbourhood of the town a great number of Roman coins and other relics of antiquity have been discovered.

**WIRRALL**, co. Pal. of Chester.

Pop. 13881.

A hundred forming the north-western extremity of the county, and bounded on the north-east by the river Mersey, and south-west by the Dee ; it contains eighteen parishes and seventy-four townships, including the town of Great Neston.

**WIRSWALL**, co. Pal. of Chester.

P. T. Whitchurch (163) 2 m. N. Pop. 113.

A township in the parish of Whitchurch and hundred of Nantwich, bounded on the west by the Chester Canal.

**WISBEACH**, co. Cambridge.

Pop. 15,745.

A hundred in the isle of Ely situated at the north end of the county and bounded on the north by Lincolnshire ; it contains nine parishes.

**WISBEACH**, co. Cambridge.

London 94 m. N b E. Pop. 7877. M. D. Sat. Fairs, Sat. bef. Palm-Sund. and Sat. bef. Lady-day, for hemp and flax ; 2nd Wed. in April, for horses ; Aug 1, 2, and 12, for hemp, flax, and cattle.

A market and seaport town of great antiquity, comprising the parishes of St. Mary and St. Peter, in the hundred of the same name, Isle of Ely. Its name is supposed to have been derived from Wise, the ancient name of the river Ouse, and *bec* the Saxon, signifying a situation near the confluence of two rivers. William the Conqueror erected a castle here, which in 1236 was destroyed by an inundation. Another structure was built on the same site some years after by Bishop Morton, and it became the episcopal palace of the bishops of Ely. In the reign of Elizabeth it was used for the confinement of state prisoners, and in the time of the Commonwealth was purchased by Thurloe, Oliver Cromwell's secretary. The town, consisting of several well-built streets, and a handsome circus erected in 1816, on the site of the ancient castle, is situated on the river Nene, which is crossed by a bridge. Here are also a theatre, assembly-room, a literary society, and two extensive libraries, besides every convenience for salt-water bathing. The trade of the port is very extensive, particularly in corn and butter, besides coals, timber, and wine ; and a considerable number of vessels, both British and foreign, are annually cleared from hence ; in connexion with the commerce of Wisbeach is a custom-house, a part of which is also used as a town-hall, a corn exchange, and a convenient quay, to which vessels come close

alongside ; it has likewise the advantage of a canal communication with the counties of Norfolk and Suffolk, and a vessel sails twice a-week for Peterborough and back. The town is governed by ten burgesses, chosen annually, according to a charter of incorporation, granted in the reign of Edward VI., for the management of property which belonged to a guild established in 1379. The charter was renewed by James I., and confirmed by Charles II. The burgesses do not exercise magisterial authority, but, from the isle being a royal franchise, assizes are held here annually, and quarter-sessions in this town and Ely, alternately, besides petty sessions, and a court of requests for the recovery of small debts. The livings are St. Peter's, a vicarage, valued in K. B. 26*l.* 13*s.* 4*d.* ; and St. Mary's, a perpetual curacy subordinate to the former, not in charge ; both in the archdeaconry and diocese of Ely, and patronage of the Bishop of Ely. St. Peter's church is a large handsome structure, with a tower detached from the body, a portion bears the date 1586, but some parts of it of much greater antiquity ; the other church, in which there is nothing particularly remarkable, is situated two miles from the town. A chapel of ease has recently been erected, and endowed with property worth about 200*l.* a-year, by Dr. Jobson. Here are places of worship for Baptists, the Society of Friends, Presbyterians, Unitarians, and Independent and Wesleyan Methodists. The grammar-school, which is of very ancient foundation, is open to all who apply, residents in the town, and who receive a classical education. In 1628 Thomas Parke left a bequest of four fellowships, and four scholarships of 10*l.* each, at Peter House, Cambridge, and two scholarships at Magdalen College, at present of about 70*l.* a-year each. The poor of this parish have the further advantage of a school for girls, with an endowment, and a national school supported by voluntary contributions. A number of almshouses have been erected for the aged poor, at different periods, and in 1652 John Crane left a sum of money for lending to the poor without interest ; it has subsequently received an addition of 300*l.* Archbishop Herring was educated at Wisbeach grammar-school.

**WISBOROUGH GREEN**, co. Sussex.

P. T. Petworth (49) 6 m. NE b E. Pop. 1679

A parish partly in the hundred of Bury, partly in that of Rotherbridge, and partly in that of West Easwirth, rape of Arundel, crossed by the Arun and Wey Canal. The living is a dis. vicarage in the archdeaconry and diocese of Chichester ; valued in K. B. 9*l.* 18*s.* 0½*d.* ; church ded. to St. Peter ; patron the Prebendary of Wisborough in Chichester Cathedral. Here is a place of worship for Independents.

**WISE DALE**, W. R. co. York.

P. T. Settle (235) 14 m. NW b N. Pop. with Pa.



A chapelry in the parish of Bentham and west division of the wapentake of Staincliffe and Ewcross; living, a curacy in the archdeaconry of Richmond and diocese of Chester; of the certified value of 7*l.*; patron, the Rector of Bentham.

**WISETON**, or **WIGSTON**, co. Nottingham.

P. T. Bawtry (153) 5 m. ESE. Pop. 126.

A township in the parish of Clayworth and North Clay division of the wapentake of Bassetlaw.

**WISHAW**, co. Warwick.

P. T. Sutton Coldfield (111) 3½ m. ESE. Pop. with Moxhall hamlet 219.

A parish in the Birmingham division of the hundred of Hemlingford; living, a rectory in the archdeaconry of Coventry and diocese of Lichfield and Coventry; valued in K. B. 5*l.* 5*s.*; church ded. to St. Chad; patroness (1829) Mrs. Folliott. Here are bequests for the benefit of poor children in the village. The Birmingham and Fazeley Canal passes in the vicinity.

**WISHAWTOWN**, shire of Lanark, S.

P. T. Glasgow (15) m. SE. Pop. with Pa.

A considerable village in the parish of Cambusnethan, Middle ward, situated upon a rising ground near the river Clyde, on the high road between Peebles and Glasgow, the merchants of which city furnish employment for the inhabitants, who are principally manufacturers. This place, in the middle of the last century, consisted of a few mean cottages only, but from the abundance of coal and freestone in the immediate vicinity, and the liberal spirit of the Feuars, it has gradually risen to its present thriving condition. Land here, which formerly let at half-a-crown, has advanced in value to 4*l.* and 5*l.* per acre, in consequence of the soil being peculiarly favourable for fruit-trees, with which the gardens abound; and within the last fifty years upwards of eighty acres have been planted in orchards along the river, on the estate of Coltness.

**WISHFORD, GREAT**, co. Wilts.

P. T. Wilton (84) 2½ m. NNW. Pop. 372.

A parish in the hundred of Blanch and Dole; living, a rectory in the archdeaconry and diocese of Salisbury; valued in K. B. 17*l.* 10*s.* 7½*d.*; church ded. to St. Giles; patron (1829) The Earl of Pembroke. Here is an endowed charity-school for boys and girls.

**WISHFORD, LITTLE**, co. Wilts. 1

P. T. Wilton (84) 3 m. NNW. Pop. with Pa.

A tithing in the parish of South Newton and hundred of Branch and Dole.

**WISLEY**, co. Surrey.

P. T. Ripley (215) 2 m. N b E. Pop. 141.

A parish in the hundred of Woking; living, a dis. rectory with the vicarage of Pyrford, in the archdeaconry of Surrey and diocese of Winchester; valued in K. B. 40*l.* 19*s.*; patron (1829) Earl Onslow.

**WISPINGTON**, co. Lincoln.

P. T. Horncastle (136) 4 m. W b N. Pop. 70.

A parish in the south division of the wapentake of Gartree, parts of Lindsey; living, a dis. vicarage in the archdeaconry and diocese of Lincoln; valued in K. B. 40*l.*; church ded. to St. Margaret; patron (1829) Edmund Turner, Esq.

**WISSET**, co. Suffolk.

P. T. Halesworth (100) 2 m. NW. Pop. 435.

A parish in the hundred of Blything; living, a perpetual curacy in the archdeaconry of Suffolk and diocese of Norwich; certified value 20*l.*; ann. val. P. R. 118*l.*; patron (1829) Sir E. C. Harlopp, Esq. The church, dedicated to St. Andrew, is an ancient structure, having two Norman doors and a round tower.

**WISTANSTOW**, co. Salop.

P. T. Ludlow (142) 9½ m. NW b N. Pop. 883.

A parish partly in the hundred of Munslow and partly in the hundred of Peveslow; living, a rectory in the archdeaconry of Salop and diocese of Hereford; valued in K. B. 18*l.*; church ded. to the Holy Trinity; patron (1829) Lord Craven.

**WISTASTON**, co. Pal. of Chester.

P. T. Nantwich (164) 2½ m. NE b E. Pop. 332.

A parish in the hundred of Nantwich; living, a dis. rectory in the archdeaconry and diocese of Chester; valued in K. B. 4*l.* 0*s.* 3*d.*; church ded. to St. Mary; patron (1829) J. W. Hammond, Esq.

**WISTESTON**, co. Hereford.

P. T. Hereford (135) 7 m. N b E. Pop. with Pa.

A chapelry and township in the parish of Marden and hundred of Broxash; living, a perpetual curacy subordinate to the vicarage of Marden and a peculiar of the Dean and Chapter of Hereford, not in charge; ann. val. P. R. 40*l.*; patron (1829) W. C. Hayton, Esq.

**WISTON**, shire of Lanark, S.

P. T. Biggar (27) 6½ m. SW. Pop. 927.

A parish and village with the ancient parish of Roberton, united in 1772, in the upper ward. It is about five miles square, includes the villages of Newtown Wiston and Roberton, and is watered by the rivers Clyde, Tinto, and some smaller streams. The surface is diversified with hills, on one of which, named Dungavel, a beautiful detached eminence, a waterspout burst in August, 1768, and caused considerable damage. The high-road between Carlisle and Glasgow passes through the parish. The living is in the presbytery of Lanark and synod of Glasgow and Ayr; patron, Lord Douglas. The church is inconveniently situated near one extremity of the parish. Here is a handsome seat of the Macqueens, which was repaired and beautified by a late Lord Justice Clerk.

**WISTON, or WISSINGTON, eo. Suffolk.**

P. T. Nayland (57) 1 m. WSW. Pop. 246.

A parish in the hundred of Babergh, bounded on the south by the river Stour, here crossed by a bridge; living, a vicarage in the archdeaconry of Sudbury and diocese of Norwich; valued in K. B. 4*l.* 19*s.* 4½*d.*; church ded. to St. Mary; patron, the Lord Chancellor.

**WISTON, co. Sussex.**

P. T. Steyning (50) 1½ m. W b N. Pop. 293.

A parish in the hundred of Steyning, rape of Bramber; living, a rectory in the archdeaconry and diocese of Chichester; valued in K. B. 12*l.* 13*s.* 4*d.*; church ded. to St. Mary; patron (1829) C. Goring, Esq.

**WISTOW, co. Huntingdon.**

P. T. Ramsey (69) 3 m. SSW. Pop. 352.

A parish in the hundred of Hurstingstone; living, a rectory in the archdeaconry of Huntingdon and diocese of Lincoln; valued in K. B. 10*l.* 17*s.* 8½*d.*; church ded. to St. John the Baptist; patron (1829) J. Torkington, Esq.

**WISTOW, co. Leicester.**

P. T. Leicester (96) 7 m. SE b S. Pop. 307.

A parish in the hundred of Gartree; living, a vicarage in the archdeaconry of Leicester and diocese of Lincoln; valued in K. B. 8*l.* 18*s.* 4*d.*; ann. val. P. R. 123*l.* 18*s.*; church ded. to St. Wiston; patron (1829) Sir Henry Halford, whose seat, Wistow Hall, afforded a place of retreat to Charles I., being then in the possession of Sir Richard Halford of the same family, who was subsequently condemned to death by Oliver Cromwell for the part he had taken in the cause of his royal master; but his life was purchased by paying a fine of 30,000*l.*

**WISTOW, E. R. co. York.**

P. T. Selby (181) 3 m. NW b N. Pop. 633.

A parish partly in the liberty of St. Peter of York and partly in the liberty of Cawood, Wistow, and Otley, situated near the river Ouse; living, a dis. vicarage and a peculiar of the Dean and Chapter of York; valued in K. B. 8*l.*; church ded. to All Saints; patron, the Prebendary of Wistow, in York Cathedral. Here is an endowed freeschool for ten boys of the village.

**WISWALL, co. Pal. of Lancaster.**

P. T. Clitheroe (217) 3 m. S. Pop. 683.

A township in the parish of Whalley and hundred of Blackburn. Over the door of the old manor-house are the Paslew arms, of which family was the last abbot of Whalley, hanged for taking part in the rebellion of the pilgrimage of grace in 1537.

**WITCHAM, co. Cambridge.**

P. T. Ely (67) 5½ m. WSW. Pop. 473.

A parish in the south part of the hundred of Witchford, Isle of Ely; living, a vicarage in the archdeaconry and diocese of Ely; valued in K. B. 8*l.* 11*s.* 0½*d.*; ann. val. P. R. 140*l.*; church ded. to St. Martin; patrons, the Dean and Chapter of Ely. Here is

a place of worship for Wesleyan Methodists.

**WITCHFORD, eo. Cambridge.**

P. T. Ely (67) 3 m. SW b W. Pop. 401.

A parish in the south part of the hundred of the same name, Isle of Ely; living, a vicarage, exempt from visitation, in the diocese of Ely; valued in K. B. 9*l.* 18*s.* 9*d.*; ann. val. P. R. 103*l.*; church ded. to St. Nicholas; patron, the Bishop of Ely.

**WITCHFORD, NORTH, eo. Cambridge.**

Pop. 14,458.

A hundred situated near the south extremity of the Isle of Ely and centre of the county; it contains three parishes.

**WITCHFORD, SOUTH, eo. Cambridge.**

Pop. 7003.

A hundred situated near the south extremity of the Isle of Ely and centre of the county; it contains nine parishes.

**WITCHINGHAM, GREAT, co. Norfolk.**

P. T. Reepham (111) 2 m. S. Pop. 514.

A parish in the hundred of Eynesford; living, a dis. vicarage with the rectory of Little Witchingham, in the archdeaconry of Norfolk and diocese of Norwich; valued in K. B. 4*l.* 17*s.* 11*d.*; church ded. to St. Mary; patron, New College, Oxford.

**WITCHINGHAM, LITTLE, co. Norfolk.**

P. T. Reepham (111) 2 m. SE b S.

Pop. 52.

A parish in the hundred of Eynesford; living, a dis. vicarage with the vicarage of Great Witchingham, in the archdeaconry of Norfolk and diocese of Norwich; valued in K. B. 5*l.*; church ded. to St. Faith; patron, New College, Oxford.

**WITCOMBE, GREAT, eo. Gloucester.**

P. T. Painswick (105) 3½ m. NE b N.

Pop. 155.

A parish in the upper division of the hundred of Dudston and King's Barton; living, a dis. rectory in the archdeaconry and diocese of Gloucester; valued in K. B. 4*l.* 6*s.* 8*d.*; ann. val. P. R. 62*l.*; church ded. to St. Mary; patron (1829) Sir W. Hicks. At the foot of Cooper's Hill, in this neighbourhood, the remains of a Roman villa was discovered in 1818. In some of the apartments have been found various coins, domestic utensils, &c.

**WITCOMBE, LITTLE, co. Gloucester.**

P. T. Painswick (105) 4 m. NE b N.

Pop. with Pa.

A tithing in the parish of Badgeworth and upper division of the hundred of Dudstone and King's Barton.

**WITHAM, eo. Essex.**

Pop. 10,709.

A hundred situated in the centre of the county, containing fifteen parishes.

**WITHAM, eo. Essex.**

London 38 m. NE b E. Pop. 2578. M. D. Tues. Fairs, Mond. before Whitsuntide; Sept. 14; and Nov. 8; for toys.

A market-town and parish in the hundred



of Witham. It is said to have been built by Edward the Elder, or at least that part of it situated on Cheping Hill, round the church, which stands about half-a-mile north-west of the other part of the town. It was subsequently in the possession of the Knights Templars, who had a preceptory at Cressing, about three miles distant. The town is pleasantly situated near the confluence of a small stream called the Braine, with the river Blackwater, on the high-road to Colchester, and consists principally of one long street partly paved and lighted. The inhabitants derive their chief support from travellers. Petty sessions for the division are holden here by the county magistrates every Tuesday; and manorial courts are held occasionally, at which constables and other officers are appointed. The living is a vicarage in the archdeaconry of Colchester and diocese of London; valued in K. B. 22*l.* 0*s.* 7½*d.*; patron, the Bishop of London. The church, dedicated to St. Nicholas, is a neat edifice, containing many ancient monuments, and a large tomb to the memory of Judge Southcote and his lady. Here are places of worship for Baptists, Independents, the Society of Friends, and Roman Catholics. In 1719 Dr. Wharley, vicar of the parish, amongst other benefactions, bequeathed 100*l.* in support of an orthodox school for poor children. A national school for eighty-two boys and fifty-five girls, is partly supported by subscription, aided by a bequest. Here are also sixteen almshouses for twenty-four poor widows, founded at different periods. In the vicinity of the town are the remains of a circular camp, defended by a double vallum; from Roman coins, bricks, and other antiquities discovered here, this town is supposed by some to have been the Roman station *Canonium* of Antoninus.

**WITHAM FRIARY, or CHARTERHOUSE WITHAM IN SELWOOD, co. Somerset.**

P. T. Frome (103) 5 m. SSW. Pop. 589.

A parish in the liberty of the same name; living, a perpetual curacy in the archdeaconry of Wells and diocese of Bath and Wells, and a peculiar until 1826, when the Duke of Somerset relinquished his peculiar rights, of the certified value of 40*l.*; ann. val. P. R. 40*l.*; church ded. to St. Mary; patron (1829) the Duke of Somerset. Here was formerly a nunnery, and a Carthusian monastery was founded by Henry II. in 1811.

**WITHCALL, co. Lincoln.**

P. T. Louth (149) 4 m. W b S. Pop. 89.

A parish in the Wold division of the hundred of South Eske, parts of Lindsey; living, a dis. rectory in the archdeaconry and diocese of Lincoln; valued in K. B. 11*l.* 16*s.* 10*d.*; church ded. to St. Martin; patron, the Lord Chancellor.

**WITHCOTE, co. Leicester.**

P. T. Melton Mowbray (105) 9 m. SSE.

Pop. 51.

A parish in the hundred of Framland; living, a dis. rectory in the archdeaconry of Leicester and diocese of Lincoln; valued in K. B. 6*l.* 9*s.* 4½*d.*; ann. val. P. R. 45*l.*; patron (1829) the Rev. Henry Palmer.

**WITHERIDGE, co. Devon.**

Pop. 8890.

A hundred situated on the north side of the county, bounded on the west by the river Mole; it contains twenty-one parishes.

**WITHERIDGE, co. Devon.**

P. T. Chumleigh (191) 8 m. E. Pop. 1121.

Fairs, June 24, for cattle; Wednes. after Sept. 21, and first Wedn. in Nov., general.

A parish in the hundred of Witheridge, formerly a borough and market; living, a vicarage in the archdeaconry of Barnstaple and diocese of Exeter; valued in K. B. 23*l.* 10*s.* 5*d.*; church ded. to St. John the Baptist; patron (1829) R. Melhuish, Esq., who, in 1799, endowed a school for forty children, with 500*l.*

**WITHERLEY, co. Leicester.**

P. T. Atherstone (105) 1 m. E. Pop. 471.

A parish in the hundred of Sparkenhoe; living, a rectory in the archdeaconry of Leicester and diocese of Lincoln; valued in K. B. 16*l.* 2*s.* 3½*d.*; patron (1829) J. H. Chapman, Esq. The church, ded. to St. Peter, has a remarkably fine tower and spire a hundred and fifty-six feet high. The old Watling Street here separates this county from Warwickshire, and a short distance hence crosses the river Anker.

**WITHERNE, co. Lincoln.**

P. T. Alford (141) 3½ m. NW b N. Pop. 343.

A parish in the Wold division of the hundred of Calceworth, parts of Lindsey; living, a rectory in the archdeaconry and diocese of Lincoln; valued in K. B. 18*l.* 10*s.* 2½*d.*; church ded. to St. Margaret; patron (1829) Robert Vyne, Esq. Here is also a place of worship for Wesleyan Methodists. The interest of a bequest is applied to the education of a few poor children.

**WITHERNSEA, E. R. co. York.**

P. T. Hull (174) 19 m. E b S. Pop. 108.

A township and chapelry in the parish of Hollym and south division of the wapentake of Holderness; living, a curacy subordinate to the vicarage of Hollym, in the archdeaconry of the East Riding and diocese of York, not in charge; patronage with Hollym vicarage. The chapel, ded. to St. Nicholas, the remains of a priory which was erected here in the reign of King John, is a handsome building, with a lofty spire, serving for a sea-mark.

**WITHERNWICK, E. R. co. York.**

P. T. Beverley (183) 12½ m. E b N. Pop.

A parish partly in the liberty of St. Peter of York and partly in the north division of the wapentake of Holderness; living, a dis. vicarage and a peculiar of the Dean of York; valued in K. B. 6*l.* 7*s.* 1*d.*; church ded. to St. Alban; patron, the Prebendary of Holm in York Cathedral. Here is a place of

worship for Wesleyan Methodists ; and the interest of a small bequest is applied to apprenticing poor children.

**WITHERSDALE**, co. Suffolk.

P. T. Harleston (90) 3 m. SE b E. Pop. 168.

A parish in the hundred of Hoxne ; living, a dis. rectory in the archdeaconry of Suffolk and diocese of Norwich ; valued in K. B. 6*l.* 16*s.* 8*d.* ; church ded. to St. Mary Magdalen ; patron, the Master of Emanuel College, Cambridge.

**WITHERSFIELD**, co. Suffolk.

P. T. Clare (56) 9 m. W b N. Pop. 484.

A parish in the hundred of Risbridge ; living, a rectory in the archdeaconry of Sudbury and diocese of Norwich ; valued in K. B. 9*l.* 17*s.* 1*d.* ; church ded. to St. Mary ; patron (1829) G. T. W. Duffield, Esq.

**WITHERSLACK**, co. Westmorland.

P. T. Kendal (262) 10 m. SW b S. Pop. 477.

A township and chapelry in the parish of Beetham, Kendal ward, through which passes the river Belo ; living, a perpetual curacy in the archdeaconry of Richmond and diocese of Chester ; of the certified value of 31*l.* 1*s.* 8*d.* ; ann. val. P. R. 94*l.* ; patron, the Vicar of Beetham. The chapel, ded. to St. Paul, was built and endowed in 1664, by Dr. John Barwick, a native of the village, and Dean of St. Paul's cathedral. There is also an estate left by the same beneficent individual, to which his brother, a physician, added other property, for the education and apprenticing poor children, keeping the chapel in repair, and giving sums of money to young women married in the chapelry. The income arising from this property is now 400*l.* per annum. There is a considerable fishery in the river, the profits of which belong to the Earl of Derby, the lord of the manor, who holds a court here annually. The ancient manor hall is now a farmhouse.

**WITHIEL**, co. Cornwall.

P. T. Bodmin (235) 5 m. WSW. Pop. 339.

A parish in the hundred of Pyder ; living, a rectory in the archdeaconry of Cornwall and diocese of Exeter ; valued in K. B. 10*l.* ; church ded. to St. Uvel ; patron (1829) Sir R. R. Vyvyan, Bart.

**WITHIEL, FLOREY**, co. Somerset.

P. T. Dulverton (164) 5 m. NE. Pop. 86.

A parish in the hundred of Taunton and Taunton Dean ; living, a perpetual curacy in the archdeaconry of Taunton and diocese of Bath and Wells ; of the certified value of 14*l.* ; ann. val. P. R. 44*l.* 5*s.* ; church ded. to St. Mary Magdalen ; patron (1829) Sir T. B. Lethbridge.

**WITHINGTON**, co. Gloucester.

P. T. North Leach (81) 6 m. WSW. Pop. 759.

A parish in the hundred of Bradley, through which runs the river Coln ; living, a rectory in the archdeaconry and diocese of Gloucester ; valued in K. B. 30*l.* ; church ded. to St. Michael ; patron, the Bishop of Worcester. Here are two schools, a fund

for apprenticing children, and several bequests for the benefit of the aged poor. In 1811 a Roman pavement was discovered in this village, a part of which was deposited in the British Museum.

**WITHINGTON**, co. Hereford.

P. T. Hereford (135) 4 m. ENE. Pop. 806.

A parish in the hundred of Broxash ; living, a dis. vicarage with the curacy of Preston Wynne, and a peculiar of the Dean of Hereford ; valued in K. B. 5*l.* 1*s.* ; ann. val. P. R. 106*l.* 15*s.* 8*d.* ; church ded. to St. Peter ; patron, the Dean of Hereford. Here is also a place of worship for Baptists.

**WITHINGTON**, co. Pal. of Lancaster.

P. T. Manchester (182) 4 m. S. Pop. 892.

A township in the parish of Manchester and hundred of Salford.

**WITHINGTON**, co. Salop.

P. T. Shrewsbury (153) 6 m. E. Pop. 179.

A parish in the Wellington division of the hundred of Bradford South ; living, a perpetual curacy subordinate to the rectory of Upton Magna, in the archdeaconry of Salop and diocese of Lichfield and Coventry, not in charge ; ann. val. P. R. 64*l.* ; chapel ded. to St. John the Baptist ; patronage with Upton Magna rectory. The Shrewsbury Canal passes here.

**WITHINGTON, LOWER**, co. [Pal. of Chester.

P. T. Congleton (162) 7 m. NNW. Pop. 615.

A township in the parish of Prestbury and hundred of Macclesfield.

**WITHINGTON, OLD**, co. Pal. of Chester.

P. T. Congleton (162) 7½ m. NNW. Pop.

A township in the parish of Prestbury and hundred of Macclesfield.

**WITHNELL**, co. Pal. of Lancaster.

P. T. Chorley (208) 5 m. NE b N. Pop. 1146.

A township in the parish and hundred of Leyland.

**WITHYBROOK**, co. Warwick.

P. T. Coventry (91) 8 m. NE b E. Pop. with Hopsford 309.

A parish in the Kirby division of the hundred of Knightlow ; living, a dis. vicarage in the archdeaconry of Coventry and diocese of Lichfield and Coventry ; valued in K. B. 8*l.* 6*s.* 8*d.* ; ann. val. P. R. 72*l.* 3*s.* ; church ded. to All Saints ; patron, Trinity College, Cambridge. The Oxford Canal passes here.

**WITHYCOMBE**, co. Somerset.

P. T. Dunster (162) 2½ m. SE. Pop. 319.

A parish in the hundred of Carhampton ; living, a rectory in the archdeaconry of Taunton and diocese of Bath and Wells ; valued in K. B. 10*l.* 11*s.* 5½*d.* ; church ded. to St. Nicholas ; patron (1829) Timothy Hutton, Esq. In the vicinity are a Druidical circle of rude construction, and two cairns.

**WITHYCOMBE, RAWLEIGH**, co. Devon.

P. T. Exmouth (168) 3 m. NE. Pop. 1054.

A parish in the hundred of East Budleigh, bounded on the west by the river Exe ; liv-



ing, a perpetual curacy subordinate to the vicarage of East Budleigh, in the archdeaconry of Totness and diocese of Exeter; certified value 3*l.*; ann. val. P. R. 97*l.*; patronage with East Budleigh vicarage. The old church was taken down in 1745, and a new one built. Here is an endowed almshouse. The manor was formerly held on condition that the king should be presented with two arrows stuck in an oatcake, when he hunted in Dartmoor.

#### WITHYHAM, co. Sussex.

P. T. East Grinstead (28) 6½ m. ESE.  
Pop. 1393.

A parish in the hundred of Hartfield, rape of Pevensey; living, a rectory in the archdeaconry of Lewes and diocese of Chichester; valued in K. B. 25*l.* 5*s.* 5*d.*; patron (1829) the Duke of Dorset. The church, dedicated to St. Michael, was rebuilt by Richard, Earl of Dorset, in 1624. Buckhurst, in this parish, was for six centuries the seat of the Sackvilles, ancestors of the Dukes of Dorset, who took from it their first title. Sackville College, East Grinstead, was built with part of the materials when it was demolished.

#### WITHYPOOLE, co. Somerset.

P. T. Dulverton (164) 7 m. NW. Pop. 204.

A parish in the hundred of Williton and Fremanors; living, a perpetual curacy subordinate to the rectory of Hawkrige, in the archdeaconry of Taunton and diocese of Bath and Wells; certified value 17*l.* 10*s.*; church ded. to St. Andrew; patronage with Hawkrige rectory.

#### WITLEY, co. Surrey.

P. T. Godalming (33) 3½ m. SW b S.  
Pop. 1264.

A parish in the hundred of Godalming; living, a dis. vicarage with that of Thursley, in the archdeaconry of Surrey and diocese of Winchester; valued in K. B. 17*l.* 15*s.* 10*d.*; church ded. to All Saints; patron (1829) the Rev. J. F. Chandler. Numerous ancient gold and silver coins have been discovered here.

#### WITLEY, GREAT, co. Worcester.

P. T. Worcester (111) 10 m. NW b N.  
Pop. with Redmarley 354.

A parish in the lower division of the hundred of Doddingtree; living, a rectory in the archdeaconry and diocese of Worcester; valued in K. B. 7*l.* 6*s.* 3*d.*; patron (1829) Lord Foley. The church, dedicated to St. Michael, is a handsome structure, erected in 1760 by the first Lord Foley and his widow, to whom it contains a monument: the painted windows and painted ceiling were brought from the chapel at Canons, when the mansion of the late Duke of Chandos was demolished and sold piecemeal. The petty sessions for the hundred are holden here.

#### WITLEY, LITTLE, co. Worcester.

P. T. Worcester (111) 8½ m. NW b N.

A chapelry in the parish of Holt and lower division of the hundred of Oswaldslow; liv-

ing, a curacy subordinate to the rectory of Holt, in the archdeaconry and diocese of Worcester, not in charge; chapel ded. to St. Michael; patronage with Holt rectory.

#### WITLINGHAM, co. Norfolk.

P. T. Norwich (108) 3 m. ESE. Pop. 33.

A parish in the hundred of Henstead; living, a curacy in the archdeaconry and diocese of Norwich: it is a sinecure, the chapel having long since fallen to decay.

#### WITNESHAM, co. Suffolk.

P. T. Ipswich (69) 4½ m. N b E. Pop. 515.

A parish in the hundred of Carleford; living, a rectory in the archdeaconry of Suffolk and diocese of Norwich; valued in K. B. 18*l.* 13*s.* 4*d.*; church ded. to St. Mary; patron, Peter House, Cambridge. A few years ago the skeleton of a man in armour was discovered under ground here, supposed to have been buried during the civil wars.

#### WITNEY, co. Oxford.

London 65 m. WNW. Pop. 4784. M. D. Thurs. Fairs, Thurs. in Easter-week, for cattle; Thurs. aft. July 9 and 24; Thurs. following the 1st Sun. aft. Sept 8; Thurs. bef. Oct. 10; and Thurs. aft. Dec. 1, for cattle and cheese.

A market-town and parish in the hundred of Bampton, pleasantly situated on the river Windrush, over which is a good stone bridge, erected in 1822. The town consists chiefly of two streets, the houses of which are of a neat and uniform character. The chief manufacture of Witney is in blankets, for the excellent quality of which it has long been distinguished. The manufacturers of this town and the district for twenty miles round were incorporated in the reign of Queen Anne. At that period they kept 150 looms at work, employed about 3000 persons, and used a thousand packs of wool weekly. The charter, however, no longer exists. Other woollen goods are made here, besides gloves, paper, malt, &c. For the convenience of the blanket-manufacturers, a hall was erected in 1721; and in the market-place is the town-hall, the lower part of which is used for the market. The government of the town is vested in two bailiffs, who, with two constables, are chosen at the annual court-leet; a court-baron is also held twice a-year by the Duke of Marlborough. It was formerly a borough, having been so constituted as early as the reign of Edward II, but was released from sending members to Parliament, in compliance with a petition from the inhabitants, in that of Edward III. The living is a rectory and vicarage, united in the reign of Charles I., in the archdeaconry and diocese of Oxford; valued in K. B. at 47*l.* 9*s.* 4½*d.*; 9*l.* 12*s.* 6*d.*; patron, the Bishop of Winchester. The church, dedicated to St. Mary, is a handsome cruciform structure, from the centre of which rises a square tower, surmounted by a fine spire, and ornamented at each corner with a minaret; within are several old monuments, and a chastely sculptured piscina. Here are likewise places of worship for the Society of Friends

and Independent and Wesleyan Methodists; a free grammar-school, founded and endowed in 1663, by Henry Box, for thirty scholars, who must be natives; a freeschool, founded and liberally endowed in 1723, by John Holloway, for clothing and apprenticing sons of journeymen-weavers of Witney and Hailey; a school, with a small endowment left by William Blake in 1693; and a national school, supported by subscription. The poor have also the advantage of almshouses for six blanket-weavers' widows, likewise founded and endowed by J. Holloway; the like number by Mr. Townsend, of London, erected in 1828, and the rent of six other houses, originally founded as almshouses, but since rebuilt and let, thus turning the charity to greater advantage. The manor of Witney was one of those given to the monastery of St. Swithin, Winchester, in the reign of Edward the Confessor, by Bishop Ailwyn, in gratitude for the deliverance of Queen Emma from the fiery ordeal.

#### WITTENHAM, LITTLE, co. Berks.

P. T. Wallingford (46) 4 m. NW b N.  
Pop. 107.

A parish in the hundred of Ock, bounded on the north by the river Isis, into which falls the smaller river Thame; living, a rectory in the archdeaconry of Berks and diocese of Salisbury; valued in K. B. 17*l.* 10*s.*; church ded. to St. Peter; patron (1829) the Rev. F. J. Hilliard. In the neighbourhood is an ancient intrenchment, supposed to be British.

#### WITTENHAM, LONG, or WEST, co. Berks.

P. T. Wallingford (46) 5 m. NW. Pop. 496.

A parish in the hundred of Ock, bounded on the north by the Thames; living, a dis. vicarage in the archdeaconry of Berks and diocese of Salisbury; valued in K. B. 12*l.* 12*s.* 6*d.*; ann. val. P. R. 113*l.* 7*s.*; church ded. to St. Peter; patron, Exeter College, Oxford. Here are a place of worship for Wesleyan Methodists, and a national school, supported by subscription.

#### WITTER, co. Down, Ulster, I.

P. T. Downpatrick (93) 4 m.  
Pop. with Ballyphilip.

A parish in the barony of Ardes, situated on the entrance of Strangford Lough; living, a vicarage in the diocese of Down and archdiocese of Armagh, forming part of the union of Inch, and of the corps of the prebend of St. Andrew. No church, parsonage, or glebe. The rectorial tithes are inappropriate in John Echlin, Esq.; patron, the Bishop. Area of parish, 2071 acres of land.

#### WITTERING, or WHITTERING, co. Northampton.

P. T. Wansford (88) 2½ m. NW b N.  
Pop. 183.

A parish in the liberty of Peterborough; living, a dis. rectory in the archdeaconry of Northampton and in the diocese of Peterborough; valued in K. B. 8*l.* 0*s.* 10*d.*;

ann. val. P. R. 104*l.*; church ded. to All Saints; patron (1829) the Marquis of Exeter.

#### WITTERING, EAST, co. Sussex.

P. T. Chichester (62) 6 m. SW. Pop. 216.

A parish in the hundred of Manhood, rape of Chichester; living, a dis. rectory in the archdeaconry and diocese of Chichester; valued in K. B. 6*l.* 16*s.* 8*d.*; patron, the Bishop of Chichester.

#### WITTERING, WEST, co. Sussex.

P. T. Chichester (62) 7½ m. SW b W.  
Pop. 501.

A parish in the hundred of Manhood, rape of Chichester, bounded on the south-west by the English Channel and north-east by Chichester Harbour; living, a dis. vicarage in the archdeaconry and diocese of Chichester; valued in K. B. 10*l.* 3*s.* 4*d.*; ann. val. P. R. 149*l.*; patron, the Prebendary of Wittering, in Chichester cathedral. This parish has the privilege of sending boys to the Chichester freeschool, the founder of which, Oliver Whitby, also left a small bequest for the education of six boys of Wittering in their own village.

#### WITTESHAM, co. Kent.

P. T. Tenterden (55) 4½ m. S b E. Pop. 911.

A parish in the hundred of Oxney, lathe of Scray; living, a rectory, exempt from visitation, in the diocese of Canterbury; valued in K. B. 15*l.* 8*s.* 6½*d.*; church ded. to St. John the Baptist; patron, the Archbishop of Canterbury. Here is also a place of worship for Wesleyan Methodists.

#### WITTINGDON, co. Sussex.

Pop. 1341.

A hundred in the rape of Lewes, and situated nearly in the centre of the county, containing five parishes.

#### WITTON, co. Pal. of Chester.

P. T. Northwich (173) ½ m. E.  
Pop. with Twambrook 2406.

A chapelry in the parish of Great Budworth and hundred of Northwich, situated on an elevated spot near the banks of the river Dane; it is a suburb of Northwich; living, a perpetual curacy, subordinate to the vicarage of Great Budworth, in the archdeaconry and diocese of Chester, of the certified value of 20*l.* 3*s.*; ann. val. P. R. 85*l.*; patron (1829) Lord de Tabley. The chapel, ded. to St. Helen, is a handsome structure, in a modern style of architecture, having a fine embattled tower. Here is a grammar-school, founded in 1588 by Sir John Deane, and liberally endowed by him with landed property in Wirrall, Shurlach, Lostock, Chester, saltworks in Northwich, and exhibitions in the Oxford university, all which have, however, been lost, with the exception of the Wirrall and Chester portions. It is under the management of twelve trustees, who have the appointment of the master and scholars. The Bishop of Chester is the visiter.

#### WITTON, co. Huntingdon.

P. T. St. Ives (59) 2½ m. N b W. Pop. 261.



A parish in the hundred of Hurstingstone, situated on the south bank of the Ouse; living, a curacy subordinate to the rectory of Houghton, in the archdeaconry of Huntingdon and diocese of Lincoln, not in charge. In the church, ded. to All Saints, was married the Right Hon. Charles James Fox. Patronage with Houghton rectory.

WITTON, co. Pal. of Lancaster.

P. T. Blackburn (212) 2 m. N b W.  
Pop. 1067.

A township in the parish and hundred of Blackburn, bounded on the south by the river Darwent; many of the inhabitants are employed in spinning.

WITTON, co. Norfolk.

P. T. Norwich (108) 3½ m. E. Pop. 112.

A parish in the hundred of Blofield; living, a dis. rectory with that of Little Plumstead, in the archdeaconry and diocese of Norwich; valued in K. B. 6*l.* 13*s.* 4*d.*; ann. val. P. R. 118*l.* 12*s.*; church ded. to St. Margaret; patron (1829) J. Musket, Esq.

WITTON, co. Norfolk.

P. T. North Walsham (123) 3½ m. E b N.  
Pop. 236.

A parish in the hundred of Tunstead; living, a dis. vicarage in the archdeaconry of Norfolk and diocese of Norwich; valued in K. B. 4*l.* 13*s.* 1½*d.*; church ded. to St. Margaret; patron, the Bishop of Ely.

WITTON EAST, N. R. co. York.

P. T. Middleham (232) 2 m. SE. Pop. 747.

A parish in the wapentake of Hang West; living, a vicarage in the archdeaconry of Richmond and diocese of Chester; valued in K. B. 5*l.* 3*s.* 6½*d.*; ann. val. P. R. 111*l.*; patron (1829) the Marquis of Ailesbury. The church, ded. to St. Ella, is a handsome Gothic structure, built by the Marquis of Ailesbury, in 1809, in commemoration of the fiftieth anniversary of the reign of George III. The same nobleman supports a school, which he erected in 1817, and pays the master a salary of 60*l.* a-year. In the vicinity are quarries of freestone. At a short distance hence are the ruins of Jervaulx abbey, founded in the middle of the twelfth century; several tombs and stone coffins, and a tessellated pavement, supposed to have been part of the chief aisle, have been discovered there.

WITTON GILBERT, co. Pal. of Durham.

P. T. Durham (258) 3 m. NW b N. Pop. 364.

A parish in the west division of Chester ward, situated on the north side of the little river Browney; living a rectory with that of Kimblesworth, in the archdeaconry and diocese of Durham, of the certified value of 55*l.* 11*s.*; ann. val. P. R. 90*l.*; church ded. to St. Michael; patron, the Dean and Chapter of Durham. The interest of an endowment, by Jane Tinney, in 1728, is applied to the education of eight poor children.

TOPOG. DICT.—VOL. III.

WITTON-LE-WEAR, co. Pal. of Durham.

P. T. Bishop Auckland (243) 5 m. WNW.  
Pop. 531.

A parochial chapelry in the north-west division of Darlington ward, situated on an acclivity, rising on the south side of the Wear, over which there is a bridge; living, a perpetual curacy in the archdeaconry and diocese of Durham, of the certified value of 11*l.* 10*s.*; ann. val. P. R. 103*l.* 18*s.* 4*d.*; church ded. to St. Philip and St. James; patrons (1829) W. Chaytor, Esq. Here is a small endowed grammar-school. On the south bank of the river formerly stood Wilton Castle, built in the early part of the fifteenth century. Coal-mines are worked in the vicinity.

WITTON, NETHER, co. Northumberland.

P. T. Morpeth (288) 8 m. WNW.  
Pop. of Pa. 469. Of T. 277.

A chapelry and township in the west division of Morpeth ward; living, a perpetual curacy subordinate to the vicarage of Hartburn, in the archdeaconry of Northumberland and diocese of Durham, not in charge; church ded. to St. Giles; patronage with Hartburn vicarage.

WITTON SHILES, co. Northumberland.

P. T. Morpeth (288) 7 m. NW b W. Pop. 21.

A township in the parish of Long Horsley and west division of Morpeth ward. Here is a Roman Catholic chapel, in which service is performed once a-month; it is an ancient tower, erected in 1608.

WITTON, UPPER, co. Warwick.

P. T. Birmingham (109) 3½ m. N b E.  
Pop. with Pa.

A chapelry in the parish of Ashton and Birmingham division of the wapentake of Hemlingford.

WITTON, WEST, N. R. co. York.

P. T. Middleham (232) 5 m. W. Pop. 519.

A parish in the wapentake of Hang West; living, a curacy in the archdeaconry of Richmond and diocese of Chester, of the certified value of 5*l.* 16*s.* 8*d.*; ann. val. P. R. 75*l.*; patron (1829) Lord Bolton. The interest of a bequest is applied to the instruction of some of the poor children of the parish.

WIVELISCOMBE, co. Somerset.

London 153 m. W b S. Pop. 2791. M. D. Tues. and Sat. Fairs, May 12, for oxen and other cattle; and Sept. 25, for sheep.

A market-town and parish in the hundred of Kingsbury West. It is a place of considerable antiquity, but its origin and etymology cannot be traced with certainty; the latter is supposed to be derived from the Saxon *willi*, or *vili*, signifying many, and *combe*, a deep ravine. The town is situated on a gentle eminence, in an extensive valley, surrounded by lofty hills, which suddenly break into deep ravines; the houses are in general well built. The inhabitants are chiefly employed in a considerable woollen manufacture; the articles

made consist chiefly of slave-clothing for the West India markets, swan-skins for the Newfoundland fishery, and blankets for the home trade. The town is under the superintendence of a bailiff and portreeve, with ale-tasters, and other officers, all of whom are annually appointed at a court-leet. The living is a vicarage and a peculiar in the diocese of Bath and Wells; valued in K. B. 27*l.* 0*s.* 10*d.*; patron, the Prebendary of Wiveliscombe, in Wells cathedral. The church, which is dedicated to St. Andrew, is a very handsome structure, recently erected, at an expense of 6000*l.* Here is also a place of worship for Independent Methodists, and an infirmary, established in 1804. About a mile from the town are the remains of an ancient encampment, called the castle, it occupies an eminence, is of a circular form, and very perfect. Many Roman and Saxon coins and other antiquities have been discovered.

#### WIVELSFIELD, co. Sussex.

P. T. Cuckfield (37) 4 m. SE. Pop. 537.

A parish in the hundred of Street, rape of Lewes; living, a perpetual curacy in the archdeaconry of Lewes and diocese of Chichester; certified value 20*l.*; ann. val. P. R. 28*l.*; church ded. to St. John the Baptist; patrons, the Impropiators. Here are also places of worship for Baptists and Wesleyan Methodists. The interest of a small bequest is applied to the education of a few poor children.

#### WIVENHOE, co. Essex.

P. T. Colchester (51) 3½ m. SE b E. Pop. 1287.

A parish in the Colchester division of the hundred of Lexden, bounded on the west and south by the river Coln; it is the port to Colchester, having a custom-house; and considerable quantities of oysters are here shipped for London, usually known by the name of Colchester oysters. The living is a dis. rectory in the archdeaconry of Colchester and diocese of London; valued in K. B. 10*l.*; church ded. to St. Mary; patrons (1829) the Executors of the Rev. N. Corsellis. Here is also a place of worship for Independent Methodists. A small bequest is applied to the education of a few poor children.

#### WIVETON, co. Norfolk.

P. T. Clay (123) ½ m. W. Pop. 209.

A parish in the hundred of Holt; living, a dis. rectory in the archdeaconry and diocese of Norwich; valued in K. B. 15*l.*; church ded. to St. Mary; patron (1829) G. Wyndham, Esq.

#### WIXAMTREE, co. Bedford.

Pop. 5999.

A hundred situated nearly in the centre of the county, containing eight parishes.

#### WIXFORD, or WICKLESFORD, co. Warwick.

P. T. Alcester (103) 2 m. S. Pop. 110.

A parish in the Stratford division of the

hundred of Barlichway; living, a curacy subordinate to the rectory of Exhall, in the archdeaconry and diocese of Worcester, not in charge; chapel ded. to St. Milburgh; patronage with Exhall rectory.

#### WOBURN, or OLD WOBURN, co. Bedford.

London 41 m. NW b N. Pop. 1656. M. D. Frid. Fairs, Jan. 1, for horses, cattle, sheep, and hogs; March 23; July 13; and Sept. 25, for cattle.

A market-town and parish in the hundred of Manshead, situated on the high-road from London to Leeds; the town consists of several broad and well-built streets, the houses in which are chiefly of a modern character, in consequence of two dreadful fires which destroyed the greater part of the dwellings in 1594 and 1724. The market-house, a convenient edifice, was built in 1787, by Francis, the fifth Duke of Bedford, but has been altered and greatly improved by his present Grace. Some of the inhabitants are employed in straw-plaiting and lace-making. A sheep-shearing feast is held annually, when prizes are distributed to those who produce the finest fleeces. Manorial courts are held occasionally, at which constables are appointed, and petty sessions for the hundred one day in every month by the county magistrates. The living is a perpetual curacy subordinate to the vicarage of Birchwood, exempt from visitation, in the diocese of Lincoln, not in charge; ann. val. P. R. 135*l.* 5*s.*; patron (1829) The Duke of Bedford. The church, dedicated to St. Mary, erected by Robert Hobbs, the last abbot of Woburn, is nearly covered with ivy; and detached from the building, is a quadrangular tower, about fifty feet high. Within is a curious monument to Sir Francis Stanton and family, comprising twelve figures in the attitude of prayer. The pulpit is very ancient, supposed to be coeval with the abbey, and richly ornamented with niches, pillars, and tracery. Here are also places of worship for Independent and Wesleyan Methodists, and a freeschool, founded by Francis, the fifth Duke of Bedford, in 1782, for an unlimited number of children of both sexes; the present number is about 150; the institution is supported by 50*l.* given annually by the Duke of Bedford and other voluntary contributions. In 1672 twelve almshouses were founded by John, Duke of Bedford, for twenty-four poor widows. This place is chiefly remarkable for having the seat of the Duke of Bedford in the neighbourhood, called Woburn Abbey; it was built in the middle of the last century, on the site of a Cistercian abbey, which was originally founded in 1145, and granted to the Russel family in the reign of Edward VI. On the removal of some of the old buildings, several stone coffins were discovered; and a body, with the flesh not decomposed, although it was supposed to have lain there for between two and three centuries. The building is quadrangular, containing some



very splendid apartments, and a rare collection of portraits, and situated in a fine park, ten miles in circumference, well stocked with deer and game. Queen Elizabeth paid a visit here in 1572; and Charles I. slept at the abbey in 1645, although its occupant was at the time in the service of the parliament. At a short distance from the town is a small spring of a petrifying quality.

**WOBURN, WEST, or BISHOPS, co. Buckingham.**

P. T. Beaconsfield (23) 3 m. WSW.  
Pop. 1831. Fairs, May 4 and Nov. 12, for horses, cattle, and sheep.

A parish (formerly a market-town) in the hundred of Desborough, pleasantly situated in a valley, through which runs the little river Wycombe, giving motion in its course through the vicinity to several corn and paper mills. A small manufacture of lace is carried on here. The living is a dis. vicarage in the archdeaconry of Buckingham and diocese of Lincoln; valued in K. B. 12*l.*; patron (1829) James Dupré, Esq. The church, dedicated to St. Paul, is a large ancient building, with a nave, two aisles, and a substantial tower; it contains a curiously-carved font, and several monuments to branches of the Bertie and Wharton families. Here are also places of worship for Independent and Wesleyan Methodists, and a school on the Lancasterian system, supported by contributions. Woburn House, occupied by the lord of the manor, is built on the site of a mansion, for some time during the sixteenth century the residence of the Bishops of Lincoln. In an apartment adjoining the ancient structure, Thomas Chace, of Amesham, was in 1506 imprisoned by one of the bishops on account of his religious principles, and was at length strangled. In order to conceal the transaction, he was represented to have hanged himself, and was buried in a cross-road, in Norland Wood, between Woburn and Little Marlow.

**WOKEFIELD, co. Berks.**

P. T. Reading (38) 7 m. SW b S. Pop. 105.

A tithing in the parish of Stratfield Mortimer and hundred of Theale.

**WOKING, co. Surrey.**

Pop. 10,581.

A hundred situated on the western side of the county, separated from that of Southampton by the river Blackwater; it contains fourteen parishes.

**WOKING, co. Surrey.**

P. T. Ripley (24) 2½ m. W b N. Pop. 1810.

Fair, Whit-Tues., for toys.

A parish in the hundred of the same name, situated on the river Wey, and formerly had a market, which is now discontinued. The Basingstoke Canal passes through the parish; and courts leet and baron are occasionally held here. The living is a vicarage in the archdeaconry of Surrey and diocese of Winchester; valued in K. B.

11*l.* 20*s.* 5*d.*; patron (1829) Earl Onslow. The church, which is ded. to St. Peter, contains some ancient brasses and monuments, and the windows exhibit fragments of stained glass. At the time of the Domesday survey the lordship, which is extensive, belonged to the royal demesne. The mansion was the occasional residence of Edward IV., Henry VII., and Henry VIII.; great part of the foundations are still to be seen, but no part of the superstructure is left, except the walls of the guard-room. On the west side of the river stands Sutton House, a fine specimen of the style of building which prevailed in the sixteenth century; it was built by Sir Richard Weston, about the year 1530, and was of a quadrangular form, enclosing an area eighty feet square, with a noble gateway, having lofty hexagonal turrets at the angles. A great portion of this magnificent structure was destroyed by fire, during a visit of Queen Elizabeth, and the remainder continued in a ruinous state till 1721, when it was repaired and beautified by the late John Weston, Esq.

**WOKINGHAM, or OAKINGHAM, co. Berks and Wilts.**

London 31 m. WSW. Pop. of Pa. 2810.  
Of To. 1542. M. D. Tues. Fairs, April 23; June 11; Oct. 11; and Nov. 2; for horses and cattle.

A market town and parish partly in the hundred of Sonning, county of Berks, and partly in that of Amesbury, county of Wilts, but having separate jurisdiction. The town, which is situated within the limits of Windsor Forest, is of a triangular form, and consists of several streets meeting in a spacious central area, where stands the market-house, an ancient building, with a town-hall above. The inhabitants are chiefly employed in the manufacture of silk, gauze, and shoes, and in the malting and flour trades. The corporation consists of an alderman, seven burgesses, a high steward, recorder, and town-clerk. The alderman is annually elected from among the burgesses, on Wednesday in Easter-week, and becomes the chief magistrate for the year ensuing; the alderman, high steward, and recorder are justices of the peace with exclusive jurisdiction. The corporation holds half-yearly courts of session for minor offences; petty sessions for the division take place on the first and third Tuesdays in the month; and this being the only town in the forest, the forest courts were formerly held here, but are now discontinued. The living is a curacy and a peculiar of the Dean of Salisbury; of the certified value of 40*l.*; ann. val. P. R. 130*l.*; patron, the Dean of Salisbury. The church, which is ded. to All Saints, is an ancient and handsome structure. Here are also places of worship for Baptists, and Wesleyan Methodists. Thirty-four boys and twelve girls are instructed in the free-school. The Sunday-school, in which two hundred children of both sexes are taught, is conducted on the national system. Eight

almshouses for sixteen poor men and women were founded and endowed by John West-end in 1451. About a mile from the town is an hospital, founded in 1665, by Henry Lucas, Esq., for sixteen poor pensioners and a master, under the direction of the Drapers Company; attached to the hospital is a chapel, with a residence for the minister, who is the perpetual curate of the parish. Archbishop Laud bequeathed 60*l.* a-year for apprenticing boys two years successively, and the third for poor maidens. Dr. Thomas Godwin, Bishop of Bath and Wells, was born in this town in 1517, and received the elements of his education in the freeschool.

**WOLD, NEWTON, E. R. co. York.**

P. T. Great Driffield (196) 11½ m. N b E.  
Pop. with Fordon 225.

A parish in the wapentake of Dickering; living, a dis. vicarage in the archdeaconry of the East Riding and diocese of York; valued in K. B. 6*l.* 19*s.* 9½*d.*; ann. val. P. R. 60*l.*; patron (1829) the Hon. M. Langley. This village is remarkable for the eruption of one of those springs called the Gipseys, which sometimes take place in winter or spring; a copious stream of water rushes from the ground with great force; it is supposed to be the reappearance of a wold stream, and is much augmented by heavy rains.

**WOLDINGHAM, co. Surrey.**

P. T. Godstone (19) 3 m. NE b N. Pop. 47.

A parish in the hundred of Tandridge; living, a curacy in the archdeaconry of Surrey and diocese of Winchester, not in charge; ann. val. P. R. 14*l.*; patron (1829) William Bryant, Esq.

**WOLFERLOW, co. Hereford.**

P. T. Bromyard (125) 4 m. N b E. Pop. 117.

A parish in the hundred of Broxash; living, a dis. vicarage in the archdeaconry and diocese of Hereford; valued in K. B. 4*l.* 4*s.* 9*d.*; ann. val. P. R. 126*l.* 6*s.*; church ded. to St. Andrew; patron (1829) Sir T. S. Winnington, Bart.

**WOLFSCASTLE, co. Pembroke, S. W.**

P. T. Haverfordwest (251) 3 m. N.  
Pop. with Pa.

A township in the parish of St. Dogfach and hundred of Davisland, situated near to the meeting of the Cleddan and Seely rivers.

**WOLF'S, NEWTON, co. Monmouth.**

P. T. Usk (142) 5½ m. E b S. Pop. 222.

A parish in the hundred of Ragland; living, a rectory in the archdeaconry and diocese of Llandaff; valued in K. B. 8*l.* 2*s.* 8½*d.*; church ded. to St. Thomas-à-Becket; patron, the Lord Chancellor.

**WOLHOPE, co. Hereford.**

P. T. Hereford (135) 8 m. SE b E. Pop. 825.

A parish in the hundred of Greytrek; living, a vicarage with the curacies of Brockhampton and St. Devcreux, and a peculiar of the Dean of Hereford; valued in K. B. 7*l.* 12*s.* 8½*d.*; church ded. to St. George; patrons, the

Dean and Chapter of Hereford. Here is a charity-school supported by subscription.

**WOLLAND, co. Dorset.**

P. T. Blandford Forum (103) 9 m. W b N.  
Pop. 135.

A parish in the hundred of Whiteway, Sherborne division; living, a perpetual curacy subordinate to the vicarage of Hilton, and a peculiar of Milton Abbas. The church was rebuilt in 1745.

**WOLLASCOT, co. Salop.**

P. T. Shrewsbury (153) adjacent. Pop. 29.

A hamlet in the parish of St. Mary and liberty of the town of Shrewsbury.

**WOLLASTON, co. Northampton.**

P. T. Wellingborough (67) 3 m. S b E.  
Pop. 991.

A parish in the hundred of Higham Ferrers, through which runs the river Nen; living, a vicarage with that of Irchester, in the archdeaconry of Northampton and diocese of Peterborough; valued in K. B. 13*l.* 6*s.* 8*d.*; patron (1829) Francis Dickens, Esq. The church, dedicated to St. Mary, is a cruciform structure, with a handsome tower, surmounted by a spire. Here also places of worship for Independent and Wesleyan Methodists.

**WOLLATON, co. Nottingham.**

P. T. Nottingham (121) 3 m. W. Pop. 571.

A parish in the south division of the wapentake of Broxton; living, a dis. rectory in the archdeaconry of Nottingham and diocese of York; valued in K. B. 14*l.* 2*s.* 6*d.*; ann. val. P. R. 88*l.* 11*s.* 4*d.*; church ded. to St. Leonard; patron (1829) Lord Middleton, who has a handsome seat here, called Wollaton Hall. Coal-mining is carried on to a considerable extent in this neighbourhood; and the Nottingham Canal passes through the parish, which is a great advantage to the transit of this produce to different parts of the country.

**WOLLEY, co. Somerset.**

P. T. Bath (106) 3 m. N. Pop. 101.

A parish in the hundred of Bath Forum; living, a rectory with that of Bathwick, in the archdeaconry of Bath and diocese of Bath and Wells, not in charge; church ded. to All Saints; patronage with Bathwick rectory.

**WOLPHAMCOTE, co. Warwick.**

P. T. Dunchurch (80) 5½ m. SE b S.  
Pop. 413.

A parish in the Southam division of the hundred of Knightlow; living, a dis. vicarage in the archdeaconry of Coventry and diocese of Lichfield and Coventry; valued in K. B. 12*l.* 8*s.* 2*d.*; ann. val. P. R. 73*l.*; church ded. to St. Peter; patron (1829) J. Tibbits, Esq. The Oxford Canal passes here. Ancient urns and coins have been discovered in the village.

**WOLPHY, co. Hereford.**

Pop. 12,225.

A hundred comprising the north-east por-



tion of the county, bounded by Salop and Worcestershire; it contains twenty-eight parishes, including the town of Leominster.

**WOLSINGHAM**, co. Pal. of Durham.

London 256 m. NNW. Pop. 2197. M. D. Tues. Fairs, May 12 and Oct. 2, for cattle and all sorts of merchandise.

A market-town and parish in the north-west division of Darlington ward. The town, which is irregularly built, is situated on the north bank of the river Wear. In 1824 a new town-hall was erected, but for want of sufficient funds is still in an unfinished state. The inhabitants are chiefly employed in the manufacture of linen, woollen cloth, edge tools, and agricultural implements; also in the neighbouring coal, lead, and limestone works. A petty session is held by the county magistrates every Wednesday; and a court leet and baron, by the lord of the manor, twice a-year, at which debts under forty shillings are recoverable; its jurisdiction extends to Stanhope, Bishopley, North and South Bedburn, Lynsack, and Seftley. The living is a rectory in the archdeaconry and diocese of Durham; valued in K. B. 31*l.* 13*s.* 4*d.*; patron, the Bishop of Durham. The church, which is dedicated to St. Mary and St. Stephen, is an ancient structure, and contains a beautiful font of Weardale marble, variegated with shells and other petrifications. Here are also places of worship for Baptists and Primitive and Wesleyan Methodists. The grammar-school was founded in 1813; twenty-four boys are educated. In another school forty girls are instructed; and about 160 children attend the Sunday-schools. Near a field, called the Chapel-garth, are the remains of an extensive building, surrounded by a moat, supposed to be those of the manor-house of the Bishop of Durham, attached to Wolsingham Park.

**WOLSTAN**, or **WOLFUCHESTON**, co. Warwick.

P. T. Rugby (83) 6½ m. Wb N. Pop. 941.

A parish in the Rugby division of the hundred of Knightlow, situated on the river Avon; living, a vicarage in the archdeaconry of Coventry and diocese of Lichfield and Coventry; valued in K. B. 15*l.* 10*s.*; church ded. to St. Margaret; patroness (1829) Lady Scott. Here is also a place of worship for Baptists. In the vicinity are the remains of a Roman encampment. An alien priory was founded here shortly after the conquest.

**WOLSTANTON**, co. Stafford.

P. T. Newcastle-under-Lyne (150) 1½ m. NbE. Pop. of Pa. 8572. Of Township 958.

A parish and township in the north division of the hundred of Pirehill; livings, a rectory and a perpetual curacy in the archdeaconry of Stafford and diocese of Lichfield and Coventry; valued in K. B., the former 32*l.* 3*s.* 9*d.*; the latter not in charge; patron, Walter Sneyd, Esq. The church is dedicated to St. Nicholas; and the New Chapel is a neat edifice. The interest of a bequest is applied to the education of a few poor children. The parish is in the ho-

nour of Tutbury and jurisdiction of its court of pleas for the recovery of debts under forty shillings. The Grand Trunk Canal passes under a tunnel here, a mile and a half in length.

**WOLSTON**. See *Weston-ny-end*.

**WOLSTON**, or **WESTON**, NYEND, co. Salop.

P. T. Montgomery (163) 7½ m. NE. Pop. with Pa.

A chapelry in the parish of Worthen and hundred of Chirbury; living, a curacy subordinate to the rectory of Worthen, in the archdeaconry of Hereford and diocese of Salop, not in charge; chapel ded. to All Saints; patronage with Worthen rectory.

**WOLTERTON**, co. Norfolk.

P. T. Aylsham (118) 4 m. NNW. Pop. 37.

A parish in the hundred of South Erpingham; living, a dis. rectory with that of Wickmere, in the archdeaconry and diocese of Norwich; valued in K. B. 8*l.*; church ded. to St. Margaret; patronage with Wickmere vicarage.

**WOLVERCOTE**, co. Oxford.

P. T. Oxford (51) 3 m. NNW. Pop. 493.

A parish in the hundred of Wootton, situated near the river Isis; living, a perpetual curacy subordinate to the vicarage of St. Peter in the East, in the archdeaconry and diocese of Oxford; certified value 22*l.*; annual. P. R. 40*l.*; church ded. to St. Peter; patron, Merton College, Oxford. Here is a school, in which upwards of 100 boys and girls are instructed on the national system; it is supported by annual subscriptions, added to a small endowment. A Benedictine abbey was founded in 1138, to which Henry II. was a great benefactor: within its walls were deposited the remains of Fair Rosamond.

**WOLVERHAMPTON**, co. Stafford.

London 123 m. NW. Pop. 18,380. M. D. Wed. Fair, July 10, for cattle, and two following days, for all sorts of goods.

A market-town and parish in the north division of the hundred of Seisdon. It is a place of considerable antiquity, situated in a district abounding with mines of coal, iron, and limestone. The town, which stands on an eminence, consists of several streets, diverging from the market-place, in the centre of which is a cast-iron pillar, forty-five feet high, supporting a gas lantern; it is irregularly paved, but well lighted with gas; and the houses are in general substantial and well built. It contains a neat theatre, and a public subscription library, over which is a suite of rooms in which assemblies and concerts take place. Races are held annually in August, and are well attended. In the year 1590 the greater part of the town was destroyed by a fire, which continued burning during five days. This town has been long celebrated for the manufacture of locks, which is carried on to a great extent, together with files, nails, screws, gun-locks, hinges, steel-mills, machinery, and furnish-

ing ironmongery, with every branch of the iron trade; and brass, tin, Pont-y-Pool and japanned wares, in great variety: it has also a large chemical laboratory. The Staffordshire and Worcestershire, the Birmingham, and the Essington and Wyrley Canals, pass close to the town, and form a union about a mile towards the north, by means of which a communication is opened with every part of the kingdom: fly-boats proceed daily for London, Liverpool, and Chester; and twice a-week for Derby, Nottingham, and Hull. The town is within the jurisdiction of the county magistrates, who hold petty sessions for the north and south divisions. A court of requests for the recovery of debts not exceeding 5*l.*, is held every fourth Friday, the jurisdiction of which extends over Wednesfield and Wolverhampton, and the parishes of Brewood, Busbury, Pattingham, and Penn. A manorial court-leet is held annually, at which two constables, one of them chosen by the dean, and other officers are appointed. The livings are two curacies in the archdeaconry of Stafford and diocese of Lichfield and Coventry; that of St. Peter, not in charge; ann. val. P. R. 130*l.*; patron, the Dean of Windsor: that of St. John, not in charge; ann. val. P. R. 69*l.*; patron (1829) the Earl of Stamford. The church, which is dedicated to St. Mary and St. Peter, was formerly collegiate; it is a spacious cruciform structure, consisting of a lofty nave, two aisles, and a chancel, with a handsome square embattled tower, rising from the centre; the pulpit is of one entire stone, richly decorated with sculpture. A curious octagonal font, of great antiquity, is supported in a shaft, the faces of which are embellished with bas-relief figures of St. Anthony, St. Paul, and St. Peter; and is beautifully ornamented with bosses, flowers, and foliage. In the chancel are several ancient monuments and brasses; and in the churchyard is a column, twenty feet high, divided into compartments, displaying a vast profusion of rude sculpture-work, supposed to be either of Saxon or Danish origin. The church, which is dedicated to St. John, is an elegant modern edifice, in the Grecian style of architecture, with a handsome tower, surmounted by a lofty and well-proportioned spire. The altar is ornamented with a good painting of the Descent from the Cross, by Barney, a native of this town. A new church, under the late acts of parliament, is in progress of erection, and will be dedicated to St. George. Here are also places of worship for Baptists, the Society of Friends, Unitarians, Wesleyan, Independent, and New Connexion Methodists, and Roman Catholics. The free grammar-school was founded and endowed in the reign of Henry VIII., by Sir Stephen Jenyns, Knight, a native of this town, and Lord Mayor of London in 1508: it is open to all boys of the town, and there are at present about 150 on the foundation. Sir William Congreve, John Abernethy, Esq., and John Pearson, Esq., Advocate-General

of India, were educated at this school. The blue-coat charity-school, for thirty-six boys and thirty girls, of whom six of each are also clothed and maintained, is an ancient establishment of unknown origin. Here are likewise Sunday-schools, in connexion with the established church, and the various dissenting congregations. A dispensary was instituted in 1821, and a handsome and commodious building erected by subscription in 1826. The Union Mill, erected in 1813, at an expense of 14,000*l.*, raised in shares, was established for the purpose of grinding corn for the poor on easy terms, and supplying them with cheap flour and bread. A monastery was founded here in 996, by Wulfrana, sister of King Edgar, and widow of Aldhelm, Duke of Northampton, in honour of whom this town, previously called Hamton, received the appellation of Wulfranis Hamton, of which its present name is a corruption: the monastery continued till the year 1200, when it was surrendered to Hubert, Archbishop of Canterbury; and was subsequently annexed by Edward IV. to the deanery of Windsor.

#### WOLVERLEY, co. Salop.

P. T. Wem (163) adjacent. Pop. 67.

A township in the parish of Wem and Whitchurch division, of the hundred of Bradford North.

#### WOLVERLEY, co. Worcester.

P. T. Kidderminster (126) 2 m. NW. Pop. 1529.

A parish in the lower division of the hundred of Oswaldslow, situated on the river Stour; living, a vicarage, exempt from visitation, in the diocese of Worcester; valued in K. B. 13*l.* 6*s.* 8*d.*; church ded. to St. John the Baptist; patrons, the Dean and Chapter of Worcester. Here is a freeschool, founded and endowed by William Seabright in 1618; ninety boys and seventy girls are at present educated on the Madras system, introduced in 1816. The Staffordshire and Worcestershire Canal passes through this parish. John Baskerville, an eminent printer, was born at Wolverley in 1706.

#### WOLVERTON, co. Buckingham.

P. T. Stony Stratford (52) 1 m. ENE. Pop. 335.

A parish in the hundred of Newport; living, a dis. vicarage in the archdeaconry of Buckingham and diocese of Lincoln; valued in K. B. 10*l.* 3*s.* 9*d.*; church ded. to the Holy Trinity; patron (1829) W. Drake, Esq.

#### WOLVERTON, co. Norfolk.

P. T. Castle Rising (100) 3 m. N. Pop. 159.

A parish in the Lynn division of the hundred of Freebridge; living, a rectory in the archdeaconry and diocese of Norfolk; valued in K. B. 12*s.*; church ded. to St. Peter; patron (1829) H. H. Henley, Esq.

#### WOLVERTON, co. Somerset.

P. T. Frome (103) 4 m. N. b E. Pop. 184.

A parish in the hundred of Frome, bounded on the east by the river Frome; living, a



dis. rectory with that of Road, in the archdeaconry of Wells and diocese of Bath and Wells; valued in K. B. 7*l.* 1*s.* 3*d.*; church ded. to St. Laurence; patronage with Road vicarage; the wool trade is carried on here to some extent.

**WOLVERTON**, co. Warwick.

P. T. Warwick (90) 5½ m. WSW. Pop. 152.

A parish in the Snitterfield division of the hundred of Barlichway; living, a rectory in the archdeaconry and diocese of Worcester; valued in K. B. 7*l.* 10*s.* 7½*d.*; church ded. to St. Mary; patron (1829) the Rev. James Roberts.

**WOLVEY**, co. Warwick.

P. T. Nuueaton (100) 5½ m. SE. Pop. 851.

A parish in the Kirby division of the hundred of Knightlow, in which the river Anker has its source; living, a vicarage exempt from visitation, in the diocese of Litchfield and Coventry; valued in K. B. 6*l.* 6*s.* 5½*d.*; ann. val. P. R. 144*l.*; church ded. to St. John the Baptist; patrons (1829) the Earl of Coventry and Prebendary of Wolvey, in Lichfield cathedral.

**WOLVISTON**, co. Pal. of Durham.

P. T. Stockton-upon-Tees (241) 4½ m. N b E. Pop. 541.

A township and chapelry in the parish of Billingham and north-east division of Stockton ward; living, a perpetual curacy in the archdeaconry and diocese of Durham, not in charge; ann. val. P. R. 93*l.* 2*s.* 6*d.*; chapel ded. to St. Peter; patrons, the Dean and Chapter of Durham. A festival is annually held here on the Monday after St. Mary Magdalen's-day.

**WOMBOURNE**, co. Stafford.

P. T. Wolverhampton (123) 4 m. SW b S. Pop. 1478.

A parish in the south division of the hundred of Seisdon; living, a dis. vicarage with that of Trysull, in the archdeaconry of Stafford and diocese of Lichfield and Coventry; valued in K. B. 12*l.* 12*s.* 8½*d.*; church ded. to St. Benedict; patrons (1829) Hon. E. and Lady Foley. The Staffordshire and Worcester Canal passes here.

**WOMBRIDGE**, or **WAMBRIDGE**, co. Salop.

P. T. Wellington (142) 2 m. E. Pop. 1860.

A parish in the Willington division of the hundred of Bradford South, through which run the old Watling Street, the great Holyhead road and several railways in connexion with the coal and iron mines of the neighbourhood; living, a curacy in the archdeaconry of Salop and diocese of Lichfield and Coventry, of the certified value of 2*l.* 1*s.* 4*d.*; ann. val. P. R. 86*l.*; church ded. to St. Mary and St. Leonard; patron, (1829) W. Charlton, Esq. The Shrewsbury, Shropshire, and Marquis of Stafford's Canals form a junction here. A priory of black canons formerly existed here, of which there are some vestiges.

**WOMBWELL**, W. R. co. York.

P. T. Barnsley (172) 5 m. SE b E. Pop. 811.

A chapelry in the parish of Darfield and division of ½ Strafforth and Tickhill; living, a curacy subordinate to the vicarage of Darfield, in the archdeaconry and diocese of York, not in charge; patronage with Darfield vicarage.

**WOMENSWOLD**, or **WIMLINGSWOLD**, co. Kent.

P. T. Wingham (62) 5 m. SW. Pop. 233.

A parish in the hundred of Wingham, lathe of St. Augustin; living, a perpetual curacy with that of Nonington, in the archdeaconry and diocese of Canterbury, not in charge; church ded. to St. Margaret; patronage with Nonington curacy.

**WOMERSLEY**, W. R. co. York.

P. T. Pontefract (177) 5½ m. ESE. Pop. of Pa. 946. Of To. 316.

A parish and township in the lower division of the wapentake of Osgoldcross, through which runs the river Went, crossed here by a bridge and a railway passing to a line of navigation, by which considerable quantities of freestone and limestone are sent hence from quarries on the river side. The living is a dis. vicarage in the archdeaconry and diocese of York; valued in K. B. 6*l.* 11*s.* 5½*d.*; church ded. to St. Martin; patron (1829) Lord Hawke, who has a beautiful seat called Womersley Park. Here is a national school, lately built by subscription, on a site given by Lord Hawke; it has a house for the master and mistress, and separate rooms for the boys and girls.

**WONASTON**, co. Monmouth.

P. T. Monmouth (129) 2 m. WSW. Pop. 149.

A parish in the lower division of the hundred of Skenfreth; living, a dis. vicarage in the archdeaconry and diocese of Surniston; valued in K. B. 4*l.* 15*s.* 5*d.*; church ded. to St. John the Baptist.

**WONERSH**, co. Surrey.

P. T. Guildford (29) 3½ m. ESE. Pop. 918. ¶

A parish in the hundred of Blackheath, in the seventeenth century famous for its cloth manufactures, long since entirely declined; living, a dis. vicarage in the archdeaconry of Surrey and diocese of Winchester; valued in K. B. 15*l.* 1*s.* 3*d.*; ann. val. P. R. 119*l.*; church ded. to St. John the Baptist; patron (1829) Lord Grantley. Six children receive the rudiments of education by means of the interest of a bequest. The Wey and Arun Canal passes here. The vicinity abounds with ironstone.

**WONFORD**, co. Devon.

Pop. 23,555.

A hundred situated nearly in the centre of the county, containing thirty-two parishes.

**WONSTON**, co. Southampton.

P. T. Whitchurch (56) 6 m. S. Pop. 668.

A parish in the hundred of Buddlesgate, Fawley division; living, a rectory and a peculiar in the diocese of Winchester; valued in K. B. 16*l.* 15*s.* 7½*d.*; church ded. to

the Holy Trinity; patron, the Bishop of Winchester. A small bequest is applied to the instruction of a few poor children. This village is within the jurisdiction of the Cheyney court, held at Winchester, for the recovery of debts.

**WOOD, or WOODVILLE, co. Kent.**

P. T. Margate (71) 3 m. SW b W. Pop. 312.

A vill and member of the town and port of Dover, in the hundred of Ringslow, lathe of Aylesford.

**WOOD, BASTWICK, co. Norfolk.**

P. T. Acle (121) 5 m. NW. Pop. 236.

A parish in the hundred of Walsham; living, a dis. vicarage in the archdeaconry and diocese of Norwich; valued in K. B. 6*l.*; church ded. St. Fabian and St. Bastian; patron (1829) John Castor, Esq.

**WOODBANK, co. Pal. of Chester.**

P. T. Chester (153) 6 m. NW.  
Pop. with Rough Shotwick 39.

A township in the parish of Shotwick and hundred of Wirrall.

**WOODBOROUGH, co. Nottingham.**

P. T. Nottingham (121) 6 m. NE b N.  
Pop. 717.

A parish in the south division of the wapentake of Thurgarton, through which runs a stream, called the Doverbeck, turning several mills in its course; living, a dis vicarage and a peculiar of Southwell; valued in K. B. 4*l.*; ann. val. P. R. 76*l.* 10*s.*; patrons, the first and second Prebendaries of Oxton, in the collegiate church of Southwell. The church, dedicated to St. Swithin, is a venerable structure, containing some fine specimens of painted glass. Here is an endowed freeschool open to all the poor children of the parish; its income is about 90*l.* a-year. The stocking-frame was invented here in 1528, and a considerable number are at present kept at work.

**WOODBOROUGH, co. Wilts.**

P. T. Pewsey (76) 3½ m. W. Pop. 335.

A parish in the hundred of Swanborough through which passes the Kennet and Avon Canal; living, a rectory in the archdeaconry of Wilts and diocese of Salisbury; valued in K. B. 10*l.*; church ded. to St. Mary Magdalen; patroness (1829) Mrs. Heneage. Here is a place of worship for Welseyan Methodists.

**WOODBIDGE, co. Suffolk.**

London 77 m. NE b E. Pop. 4060. M. D.  
Wed. Fairs, April 5 and Oct. 31, for cattle.

A market-town and parish in the hundred of Loes. It is a place of considerable antiquity, pleasantly situated on the north side of the river Deben, on the slope of a hill, which commands a fine view down the river to its influx into the sea. The town consists of two principal streets, a spacious square called Market Hill, and several narrow streets and lanes, well paved and lighted: in the centre of Market Hill stands the sessions-house, a handsome and lofty

brick edifice, under which is the corn-market. A small theatre was built in 1813, and a concert is held annually. In 1666 Woodbridge was visited by the plague, which carried off upwards of 300 of the inhabitants. During the war, barracks were erected about half-a-mile north-west of the town, with accommodation for 750 cavalry and 4165 infantry; but on the restoration of peace, the latter was taken down. The river near its mouth is called Woodbridge Haven, and is navigable for vessels of 120 tons burden up to the town, which carries on a considerable traffic with London, Hull, Newcastle, and the continent, and has several docks for building vessels, with commodious wharfs and quays. The principal exports are corn, flour, and malt; and the imports coal, timber, foreign wine, spirits, grocery, drapery, and ironmongery. The shipping is greatly on the increase, and consists at present of about thirty-eight vessels, of an aggregate burden of 2659 tons. The government of the town is vested, according to an act of parliament called Gilbert's Act, in a visiter and two guardians, chosen by the parishioners, not rated under 5*l.* a-year, whose duty it is to determine and superintend the collection and application of the parochial rates; in other respects the churchwardens exercise local authority. The quarter-sessions for the liberty of St. Ethelred, and the hundreds of Carlford, Colneis, Loes, Plonesgate, Thredling, and Welford, are holden here; and petty sessions take place every Wednesday. The living is a curacy in the archdeaconry of Suffolk and diocese of Norwich, of the certified value of 45*l.*; patron (1829) the Rev. J. Carthew. The church, which is ded. to St. Mary, is a spacious and handsome structure, erected in the reign of Edward III.; it consists of a nave and two aisles, the roofs of which are supported by ten beautiful Gothic pillars, and four demi ones: the tower, which is very magnificent, was built in the reign of Henry VI., is 180 feet high, and forms a conspicuous object at sea; it is composed, like the church, of black flint, intermixed with freestone, and towards the upper part, formed into elegant devices; the summit is embattled, having finials at the angles, which are surmounted by vanes and decorated in the intervals with badges of the four evangelists. Here are also places of worship for Baptists, the Society of Friends, and Independent Wesleyan Methodists. The free grammar-school was founded and endowed in 1662; and about ten boys receive a classical education. A national school, in which are 350 children of both sexes, is partly supported by subscription. About 100 children are instructed in the Lancasterian school; and there is a Sunday school, twenty-four of the girls in which are also clothed. Almshouses were founded and endowed by Thomas Seckford, Esq., in the reign of Elizabeth, for thirteen poor unmarried men, with another house for three poor women



to attend them as nurses ; the principal of these poor men receives 27*l.* per annum, and each of the other twelve 20*l.* ; with various extra allowances ; the men wear a silver badge, with the arms of the founder. Various benefactions, amounting to about 150*l.* a year, are distributed among the poor. This place gave birth to Christopher Saxton, the publisher of the first county maps, in 1579, dedicated to Queen Elizabeth.

**WOODBURY, co. Devon.**

P. T. Thrapston (73) 3 m. ESE. Pop. 1491.

A parish in the hundred of East Budleigh, bounded on the west by the river Exc ; living, a donative and a peculiar of the Vicars Choral of Exeter, not in charge ; ann. val. P. R. 74*l.* ; church ded. to St. Swithin ; patrons, the Dean and Canons of Exeter. Here is a charity-school, endowed with various amounts, producing about 50*l.* a-year. The petty sessions for the hundred are holden in this parish.

**WOODCHESTER, co. Gloucester.**

P. T. Stroud (101) 2½ m. SW. Pop. 929.

A parish in the hundred of Longtree, pleasantly situated on an eminence, forming part of a range of hills, which bound a beautiful and fertile valley, and are clothed with fine beech-wood. The inhabitants are employed in an extensive manufacture of woollen cloth ; and eight mills are constantly employed in the neighbourhood. The living is a rectory in the archdeaconry and diocese of Gloucester ; valued in K. B. 10*l.* ; patron (1829) Lord Ducie. The church, dedicated to St. Mary, consists of a nave, chancel, and south aisle, with a low embattled tower at the west end, and contains a handsome altar-monument to the memory of Sir R. Huntley and his lady, who are represented lying beneath a canopy, surrounded by figures of their ten children. Here are a place of worship for Baptists, and a bequest, now producing 50*l.* a-year, for teaching, clothing, and apprenticing poor boys ; but St. Loe's school, at Minchinhampton, being open to boys of this parish, this charity is only appropriated to clothing and apprenticing them with premiums of 15*l.* each. Woodchester, which was a Roman station of considerable importance, is remarkable for the numerous and splendid Roman antiquities that have been discovered at different periods, among which is a noble tessellated pavement, superior to any thing of the kind, yet found in the kingdom ; the design is a circular area, twenty-five feet in diameter, enclosed within a square frame of forty-eight feet ten inches, divided into twenty-four compartments, and enriched with a great variety of architectural ornaments, figures of beasts, &c. Ruins of buildings, fragments of statues, glass, and pottery, and many other relics, with numerous coins, have also been found on the spot, from which it is supposed to have been the residence of the

Roman proprietor, and occasionally perhaps of the Emperor Adrian himself.

**WOODCHURCH, co. Pal. of Chester.**

P. T. Great Neston (194) 6½ m. N b W.  
Pop. of Pa. 835. Of To. 74.

A parish and township in the hundred of Wirrall ; living, a rectory in the archdeaconry and diocese of Chester ; valued in K. B. 25*l.* 9*s.* 2*d.* ; patroness (1829) Mrs. Hughes and others. In the church, dedicated to Holy Cross, is an ancient and curious font. Here is a freeschool, founded and endowed by William Gleave, alderman of London, in 1665 ; its present income is about 80*l.* per annum.

**WOODCHURCH, co. Kent.**

P. T. Tenterden (55) 5 m. E. Pop. 1095.

A parish in the hundred of Blackburn, lathe of Scray ; living, a rectory, exempt from visitation, in the diocese of Canterbury ; valued in K. B. 26*l.* 13*s.* 4*d.* ; church ded. to All Saints ; patron, the Archbishop of Canterbury. Here are also a place of worship for Wesleyan Methodists, and a charity-school supported by subscription.

**WOODCOT, co. Pal. of Chester.**

P. T. Nantwich (164) 4 m. SW b W.  
Pop. 29.

A township in the parish of Wrenbury and hundred of Nantwich.

**WOODCOT, co. Southampton.**

P. T. Whitchurch (56) 5 m. NNW.  
Pop. 92.

A parish in the hundred of Pastrow, Kingsclere division ; living, a donative curacy in the archdeaconry and diocese of Winchester ; certified value 20*l.* ; ann. val. P. R. 20*l.* This parish is within the Cheyney court, held at Winchester for the recovery of debts.

**WOODCOTE, co. Oxford.**

P. T. Wallingford (46) 5½ m. SSE.  
Pop. with South Stoke.

A chapelry in the parish of South Stoke and hundred of Dorchester, pleasantly situated on the banks of the Thames ; living, a curacy subordinate to the vicarage of South Stoke, in the archdeaconry and diocese of Oxford, not in charge ; chapel ded. to St. Leonard ; patronage with South Stoke vicarage.

**WOODCOTE, co. Salop.**

P. T. Newport (142) 3 m. SE b S. Pop. 138.

A township in the parish of Sheriff Hales and Newport division of the hundred of Bradford South.

**WOODCOTE, co. Warwick.**

P. T. Warwick (90) 4 m. N b E.  
Pop. with Pa.

A township in the parish of Leck Wolton and Kenilworth division of the hundred of Knightlow.

**WOODCOTES, co. Dorset.**

P. T. Cranborne (93) 5 m. N.  
Pop. with Pa.

A tithing in the parish of Handley and hundred of Sixpenny Handley, Shaston division.

**WOODCROFT**, co. Northampton.

P. T. Market Deeping (89)  $3\frac{1}{2}$  m. S b E.  
Pop. with Pa.

A hamlet in the parish of Elton and liberty of Peterborough.

**WOOD DALLING**, co. Norfolk.

P. T. Reepham (111) 3 m. N b W.  
Pop. 527.

A parish in the hundred of Eynesford; living, a dis. vicarage with that of Swannington, in the archdeaconry of Norfolk and diocese of Norwich; valued in K. B. 8*l.* 8*s.* 4*d.*; church ded. to St. Andrew; patronage with Swannington vicarage.

**WOOD EATON**, co. Oxford.

P. T. Oxford (54) 4 m. NNE. Pop. 69.

A parish in the hundred of Bullington; living, a rectory in the archdeaconry and diocese of Oxford; valued in K. B. 10*l.* 0*s.* 10*d.*; ann. val. P. R. 13*l.*; church ded. to the Holy Rood; patron (1829) John Weyland, Esq. Slight vestiges of Roman antiquity have been discovered in this village. John Collins, a distinguished mathematician, was born here in 1624; and John Weyland, who obtained a licence to preach his own doctrines, through the protector Somerset, long resided, and died at Wood Eaton in 1575.

**WOODEN**, co. Northumberland.

P. T. Alnwick (308)  $4\frac{1}{2}$  m. SE b E.  
Pop. with Pa.

A township in the parish of Lesbury and east division of Coquetdale ward.

**WOOD END**, co. Northampton.

P. T. Towcester (60) 5 m. W b N.  
Pop. 289.

A hamlet in the parish of Blakesley and hundred of Greens Norton.

**WOODFORD**, co. Pal. of Chester.

P. T. Stockport (176) 5 m. S b W.  
Pop. 383.

A township in the parish of Prestbury and hundred of Macclesfield. Courts leet and baron are holden twice a-year.

**WOODFORD**, co. Essex.

London 7 m. NE b N. Pop. 2699.

A parish in the hundred of Becontree, situated on the confines of Epping Forest, on the road to Newmarket, and deriving its name from the ford in the wood or forest, where Woodford bridge now stands; the houses are in general detached, and many of them are handsome residences, commanding beautiful views over the surrounding country, and occupied by wealthy merchants of the metropolis. The custom of borough English prevails in this manor, by which the youngest son inherits. The living is a rectory in the archdeaconry of Essex and diocese of London; valued in K. B. 11*l.* 12*s.* 1*d.*; patron (1829) the Hon. W. T. L. P. Wellesley. The church, which is dedicated to St. Mary, was erected on the site of the ancient structure in 1817, and is an elegant Gothic edifice, with a square embattled tower; the aisles are se-

parated from the nave by six pointed arches, carried up to the roof, which is of open wood-work, supported on eight pillars, and surmounted in the centre by an octangular lantern-tower: the east window is of stained glass, and divided into three compartments, containing figures of our Saviour, the four Evangelists, St. Peter, and St. Paul. In the churchyard is a splendid Corinthian marble column, about forty feet high, erected to the memory of the family of Godfrey, which flourished many years in Kent; also a tomb, with a column entirely covered with ivy, and a remarkably fine old yew-tree. Here are also places of worship for Independent and Wesleyan Methodists. A national school is supported by subscription; about 130 children of both sexes are instructed, fifty of whom are also clothed. This parish is entitled to send two boys to each of the schools founded by Dr. Samuel Harsnett, Archbishop of York, at Chigwell, and has also the perpetual right of presenting two boys to Christ's Hospital, London, granted by Thomas Foulks, in 1686. A parochial library was established here in 1828. At Woodford Wells is a mineral spring, formerly in great repute.

**WOODFORD**, co. Galway, Connaught, I.

P. T. Portumna (99) 7 m. SW. Pop. 553.  
Fairs, May 12 and 13, and Oct. 2 and 3.

A village in the parish of Ballynakill and barony of Leitrim, at a short distance from the banks of the river Shannon. Woodford House occupies the site of the ancient castle of O'Rorke.

**WOODFORD**, co. Northampton.

P. T. Daventry (72)  $7\frac{1}{2}$  m. SSW.  
Pop. with Membris 766.

A parish in the hundred of Chipping Warden; living, a dis. vicarage in the archdeaconry of Northampton and diocese of Peterborough; valued in K. B. 6*l.* 10*s.*; church ded. to St. Mary; patron (1829) Henry Batley, Esq. Here is a place of worship for Baptists.

**WOODFORD**, co. Northampton.

P. T. Thrapston (73)  $2\frac{1}{2}$  m. SW b W.  
Pop. 572.

A parish in the hundred of Huxloe, situated on the banks of the river Nen; living, a rectory in two mediocities, now united, called Cock's and Style's, in the archdeaconry of Northampton and diocese of Peterborough; valued in K. B., the former 11*l.* 8*s.* 1*d.*; the latter 11*l.* 1*s.* 5*d.*; church ded. to St. Mary; patron (1829) Lord St. John. In the vicinity have been discovered Roman antiquities, amongst which were two coins, inscribed Constantinopolis.

**WOODFORD**, co. Wilts.

P. T. Salisbury (81)  $4\frac{1}{2}$  m. NNW. Pop. 363.

A parish in the hundred of Underditch, bounded on the east by the river Avon; living, a vicarage with that of Wilsford, in the archdeaconry and diocese of Salisbury; valued in K. B. 13*l.* 10*s.*; ann. val. P. R. 150*l.*; church ded. to All Saints; patron,



the Prebendary of Wilsford and Woodford, in Salisbury cathedral. Here was formerly a palace for the bishops of Salisbury, no remains of which are at present extant. Charles II., after the battle of Worcester, concealed himself in this vicinity.

**WOODFORD GRANGE**, co Stafford.

Pop. 14.

An extra-parochial liberty in the hundred of Seisdon.

**WOODGARSTON**, co Southampton.

P. T. Basingstoke (45) 4½ m. NW b W.

A tithing in the parish of Monks Sherborne and hundred of Chuteley, Kingsclere division.

**WOOD GREEN**, co Southampton.

P. T. Fordingbridge (92) 3 m. NE b E.  
Pop. 357.

An extra-parochial district in the hundred of New Forest, New Forest east division.

**WOODHALL**, co Lincoln.

P. T. Horncastle (136) 3 m. WSW.  
Pop. 191.

A parish in the south division of the wapentake of Gartree, parts of Lindsey; living, a dis. vicarage and a peculiar of Kirkstead, in the diocese of Lincoln; valued in K. B. 13*l.*; ann. val. P. R. 70*l.*; church ded. to St. Margaret; patron (1829) the Bishop of Lincoln.

**WOODHALL**, E. R. co York.

P. T. Howden (180) 5 m. NW.  
Pop. with Brackenholme, 90.

A township in the parish of Hemingborough and wapentake of Ouze and Derwent.

**WOODHALL**, W. R. co York.

P. T. Rotherham (160) 9½ m. S b E.  
Pop. with Pa.

A township in the parish of Harthill and upper division of the wapentake of Strafford and Tickhill.

**WOODHAM**, co Buckingham.

P. T. Aylesbury (38) 8 m. WNW. Pop. 28.

A hamlet in the parish of Waddesdon and hundred of Ashenden.

**WOODHAM**, co Pal. of Durham.

P. T. Rushy Ford (250) 1 m. S. Pop. 183.

A township in the parish of Great Aycliff and south-east division of Darlington ward.

**WOODHAM FERRERS**, co Essex.

P. T. Danbury (33) 4½ m. SSE. Pop. 865.

A parish in the hundred of Chelmsford, bounded on the south by the river Crouch, over which there is a ferry; living, a rectory in the archdeaconry and diocese of London; valued in K. B. 28*l.* 13*s.* 4*d.*; patron (1829) Sir B. W. Bridges, Bart. In the church, dedicated to St. Mary, is a very handsome monument to the memory of Cecilia, the wife of Edward Sandys, Archbishop of York.

**WOODHAM MORTIMER**, co Essex.

P. T. Maldon (37) 2 m. SW b W. Pop. 340.

A parish in the hundred of Dengie; living, a rectory in the archdeaconry and diocese of London; valued in K. B. 6*l.* 13*s.* 4*d.*; church ded. to St. Margaret; patron (1829)

Abraham Buller, Esq. In the neighbouring marshes are several barrows.

**WOODHAM WALTER**, co Essex.

P. T. Maldon (37) 3 m. W. Pop. 454.

A parish in the hundred of Dengie, bounded on the north by the Chelmer and Blackwater navigation; living, a rectory in the archdeaconry of Essex and diocese of London; valued in K. B. 12*l.* 13*s.* 1½*d.*; church ded. to St. Michael; patron (1829) the Rev. L. Way.

**WOODHAVEN**, shire of Fife, S.

P. T. Cupar of Fife (39) 9 m. NNE.  
Pop. with Pa.

A small village in the parish of Forgan and district of St. Andrew, situated on the river Tay, where there is a regular ferry to and from Dundee. The Tay is navigable for sloops employed in the coasting-trade.

**WOODHAY**, EAST, co Southampton.

P. T. Whitchurch (56) 10½ m. NNW.  
Pop. 1206.

A parish in the hundred of Evingar, Kingsclere division; living, a rectory with the curacy of Ashmansworth, and a peculiar, in the diocese of Winchester; valued in K. B. 21*l.* 6*s.* 0½*d.*; patron, the Bishop of Winchester. The church, dedicated to St. Martin, was rebuilt by the inhabitants in 1823; it contains monuments to Bishops Kenn and Louth, who were both rectors of the village. Here are two schools, one with a small endowment, the other, on the national system, supported by subscription. The bishop of the diocese formerly had a palace at Woodhay. The parish is in the jurisdiction of the Cheyney court, held at Winchester, for the recovery of debts.

**WOODHAY**, WEST, co Berks.

P. T. Newbury (56) 6 m. SW b W.  
Pop. 144.

A parish in the hundred of Kintbury Eagle; living, a rectory in the archdeaconry of Wilts and diocese of Salisbury; valued in K. B. 4*l.* 4*s.* 3*d.*; church ded. to St. Laurence; patron (1829) R. Sloper, Esq. This village was formerly a market-town; the grant for a market was first made to one of the barons of St. Amond, in 1318.

**WOODHEAD**, co Pal. of Chester.

P. T. Stockport (176) 12½ m. ENE.  
Pop. with Pa.

A chapelry in the parish of Mottram, in Longden Dale; living, a perpetual curacy subordinate to the rectory of Mottram, in Longden Dale, in the archdeaconry and diocese of Chester; certified value 2*l.*; ann. val. 64*l.* 10*s.*; patron, the Bishop of Chester. Here is a place of worship for Calvinistic Methodists.

**WOODHEAD**, shire of Perth, S.

P. T. Perth (40½) 7½ m. N b E. Pop. with Pa.

The western district of the parish of Cargill, in which a school was established in 1787 by the inhabitants, the parochial school being inconveniently distant.

**WOODHORN**, co. Northumberland.

P. T. Morpeth (288) 6½ m. ENE.  
Pop. of Pa. 1378. Of To. 157. Of Dem. 8.

A parish, township, and demesne, in the east division of Morpeth ward; living, a vicarage in the archdeaconry of Northumberland and diocese of Durham; valued in K. B. 21*l.* 15*s.* 7½*d.*; patron, the Bishop of Durham. The church, dedicated to St. Mary, is an ancient edifice, with the exception of the chancel, which was built by the Mercers' Company of London. In 1800 Mr. Foster left 1200*l.* for the purpose of founding a freeschool, but the property has never been recovered from his heirs. In 1640 the Rev. Thomas Triplett left a rent-charge of 5*l.*, for the benefit of the poor children of the village; and in 1826 Lady Bulkeley left 500*l.* for the benefit of the local poor.

**WOODHOUSE**, co. Leicester.

P. T. Mount Sorrell (105) 3 m. W.  
Pop. 1067.

A township and chapelry in the parish of Barrow-upon-Soar, and hundred of West Goscote; living, a perpetual curacy subordinate to the vicarage of Barrow in the archdeaconry of Leicester and diocese of Lincoln, not in charge; ann. val. P. R. 40*l.* 6*s.* 8*d.*; chapel ded. to St. Mary; patronage with Barrow Vicarage. Here are also a place of worship for Wesleyan Methodists, and an endowed freeschool for the education of twenty children, and apprenticing one annually.

**WOODHOUSE**, co. Northumberland.

P. T. Alnwick (308) 3 m. S b E. Pop. 25.

A township in the parish of Shelbottle and east division of Coquetdale ward.

**WOODHOUSE**, co. Stafford.

P. T. Lichfield (119) 2 m. W b S.  
Pop. with Burnatwood and Edgehill 675.

A township in the parish of St. Michael, and south division of the hundred of Offlow.

**WOODHOUSE MOOR**, W. R. co. York.

P. T. Wakefield (182) 4 m. E.  
Pop. with Normanton township 250.

A hamlet in the parish of Normanton and wapentake of Agbrigg.

**WOODHOUSES**, co. Stafford.

P. T. Ashbourn (139) 4 m. NW b W.  
Pop. 26.

A township in the parish of Mayfield, and south division of the hundred of Totmonslow. This place is in the Duchy of Lancaster, and jurisdiction of its court of pleas for the recovery of small debts.

**WOODHURST**, co. Huntingdon.

P. T. St. Ives (59) 3 m. N b E. Pop. 335.

A parish in the hundred of Hurstingstone; living, a curacy with that of Old Hurst, subordinate to the vicarage of St. Ives in the archdeaconry of Huntingdon and diocese of Lincoln, not in charge; church ded. to All Saints; patronage with Vicarage of St. Ives.

**WOODLAND**, co. Devon.

P. T. Ashburton (192) 3 m. ESE. Pop. 233.

A parish in the hundred of Haytor; living, a perpetual curacy subordinate to the vicarage of Ipplepen in the archdeaconry of Totness and diocese of Exeter, of the certified value of 20*l.*; ann. val. P. R. 39*l.* 13*s.*; patron, the Vicar of Ipplepen. Here is a small endowed school.

**WOODLAND**, co. Pal. of Durham.

P. T. Barnard Castle (246) 4½ m. NE.;  
Pop. 155.

A township in the parish of Staindrop and south-west division of Darlington. Here is a place of worship for Wesleyan Methodists. Coals are obtained in the neighbourhood.

**WOODLAND**, co. Kent.

P. T. Seven Oaks (23) 5 m. NE b N.  
Pop. with Pa.

A manor in the parish of Kingsdown and hundred of Codshcath, lathe of Sutton-at-Hone; living, a rectory, with that of Wrotham, a sinecure and a peculiar in the diocese of Canterbury, not in charge; patron, the Rector of Wrotham.

**WOODLAND**, co. Pal. of Lancaster.

P. T. Ulverstone (273) 8 m. NNW.  
Pop. with Heathwaite 267.

A township and chapelry in the parish of Kirkby Ireleth, and hundred of Lonsdale, north of the sands; living, a perpetual curacy in the archdeaconry of Richmond and diocese of Chester, not in charge; ann. val. P. R. 56*l.*; patron, the Vicar of Kirkby Ireleth.

**WOODLANDS**, co. Dorset.

P. T. Cranbourn (93) 4 m. SSW. Pop. 395.

A parish in the hundred of Knowlton, Shaston division. A large earthen vessel was, some time ago, dug up here, containing Roman antiquities.

**WOODLANDS**, co. Wilts.

P. T. Mere (101) adjacent.  
Pop. with Chaddon Wicke 663.

A tithing in the parish and hundred of Mere.

**WOODLANDS EAST AND WEST**, co. Somerset.

P. T. Frome (103) 3 m. S. Pop. with Pa.

Two tithings in the parish and hundred of Frome, which see.

**WOODLANDS, EYAM**, co. Derby.

P. T. Stoney Middleton (156) 2 m. N. Pop. 197.

A township in the parish of Eyam and hundred of High Peak.

**WOODLANDS HOPE**, co. Derby.

P. T. Tideswell (160) 6 m. NE.

A township in the parish of Hope and hundred of High Peak.

**WOODLEIGH**, co. Devon.

P. T. Kingsbridge (208) 4 m. N b E. Pop. 293.

A parish in the hundred of Stanborough; living, a rectory in the archdeaconry of Totness and diocese of Exeter; valued in K. B. 22*l.* 8*s.* 4*d.*; church ded. to St. Mary; patron, the Rev. R. Edmunds.

**WOODLESFORD**, W. R. co. York.

P. T. Wakefield (182) 6 m. NNE. Pop. 590.

A township in the parish of Rothwell and



lower division of the wapentake of Agbrigg. Here are paper and earthenware manufactories, in which many of the inhabitants are employed.

**WOODLEY**, co. Berks.

P. T. Reading (38) 3½ m. E b N.  
Pop. with Sandford 759.

A liberty in the parish and hundred of Sonning. Here is a small school supported by subscription.

**WOODLOES**, co. Warwick.

P. T. Warwick (90) 2 m. N.

A township in the parish of Leek Wootton and Kenilworth division of the hundred of Knightlow.

**WOODMANCOT**, co. Gloucester.

P. T. Winchcombe (99) 3½ m. W b S.  
Pop. 255.

A hamlet in the parish of Bishop Cleeve and hundred of Cleeve.

**WOODMANCOT**, co. Gloucester.

P. T. Cirencester (89) 4½ m. N b W.  
Pop. with Pa.

A tithing in the parish of North Cerney and hundred of Rapsgate.

**WOODMANCOTE**, co. Southampton.

P. T. Basingstoke (45) 8 m. SW. Pop. 75.

A parish in the hundred of Mainsborough, Fawley division; living, a perpetual curacy in the archdeaconry and diocese of Winchester, not in charge; church ded. to St. James; patronage with Brown Candover rectory.

**WOODMANCOTE**, co. Sussex.

P. T. Steyning (50) 5 m. NE b E. Pop. 291.

A parish in the hundred of Tipnoak, rape of Bramber; living, a rectory in the archdeaconry of Lewes and diocese of Chichester; valued in K. B. 13*l.* 1*s.* 10½*d.*; patron, the Lord Chancellor.

**WOODMANSEA**, E. R., co. York.

P. T. Beverley (183) 2 m. SE b E. Pop. 276.

A township in the parish of St. John, within the liberties of the town of Beverley.

**WOODMANSTONE**, co. Surrey.

P. T. Ewell (13) 4½ SE b E. Pop. 171.

A parish in the hundred of Wallington, said to be the highest spot in the county with the exception of Leith Hill; living, a rectory in the archdeaconry of Surrey and diocese of Winchester; valued in K. B. 11*l.* 7*s.* 6*d.*; church ded. to St. Peter; patron, the Lord Chancellor.

**WOODNESBOROUGH**, co. Kent.

P. T. Sandwich (68) 2 m. WSW. Pop. 689.

A parish in the hundred of Eastry, lathe of St. Augustin; living, a vicarage in the archdeaconry and diocese of Canterbury; church ded. to St. Mary; patrons, the Dean and Chapter of Rochester. On Woodborough Hill is a lofty artificial mount, supposed to have been of Saxon origin. A fine gold medal, with the figures of an armed warrior and Victory was dug up here in 1514.

**WOOD NORTON**, co. Norfolk.

P. T. Reepham (111) 7 m. NW. Pop. 313.

A village containing the consolidated parishes of All Saints and St. Peter's in the hundred of Eynesford; living, the united rectories of All Saints and St. Peter's, with that of Swanton Novers; valued in K. B. 7*l.* 12*s.* 3½*d.*; patron, Christ Church, Oxford. All Saints church has no steeple, but there are a set of bells hung on a frame in the churchyard. The other church has long been demolished.

**WOODRISING**, co. Norfolk.

P. T. Watton (91) 5½ m. ENE.

A parish in the hundred of Mitford; living, a dis. rectory in the archdeaconry of Norfolk and diocese of Norwich; valued in K. B. 4*l.* 18*s.* 4*d.*; church ded. to St. Nicholas; patron (1829) John Weyland.

**WOODSETTS**, W. R., co. York.

P. T. Worksop (116) 4½ m. NW b W.  
Pop. 135.

A township in the parish of Laughton-en-le-Morthen and partly in the liberty of St. Peter of York and partly in the wapentake of Strafforth and Tickhill.

**WOODSFIELD**, co. Worcester.

P. T. Worcester (111) 5½ m. SSW. Pop. 56.

A hamlet in the parish of Pawick and lower division of the hundred of Pershore.

**WOODSFORD**, co. Dorset.

P. T. Dorchester (119) 5½ m. E b S. Pop. 159.

A parish in the hundred of Winfrith, Blandford division, bounded on the north by the river Frome; living, a rectory in the archdeaconry of Dorset and diocese of Bristol; valued in K. B. 4*l.* 9*s.* 9½*d.*; patroness (1829) Mrs. Sturt. Here are the remains of an ancient castle, around which are the traces of a moat.

**WOODSIDE**, co. Cumberland.

P. T. Temple Sowerby (276) 2 m. NW b N.  
Pop. 364.

A township in the parish of Westward, Allerdale ward below Darwent.

**WOODSIDE**, co. Cumberland.

P. T. Wigton (303) 2 m. E b N. Pop. 587.

A township in the parish of Wigton, Cumberland ward.

**WOODSIDE**, shire of Dumfries, S.

P. T. Annan (79) 10 m. NW. Pop. with Pa.

A small village in the parish of Mouscowld.

**WOODSIDE**, co. Northumberland.

P. T. Elsdon (302) 1½ m. N. Pop. 164.

A township in the parish of Elsdon, and south division of Coquetdale ward; bounded on the west by the Harehaugh burn, which falls into the river Coquet; it was formerly covered with wood, little of which now remains. A short distance hence are two small lakes, called Darden Loughs.

**WOODSIDE**, co. Salop.

P. T. Shiffnal (135) 3 m. SSE. Pop. 509.

A township in the parish of Shiffnal and Shiffnal division of the hundred of Brimstrey.

**WOODSIDE**, co. Westmorland.

P. T. Penrith (233) 5 m. E b S. Pop. with Pa.

A hamlet in the parish of Brougham, West

ward; situated near the confluence of the rivers Eaden and Eamont.

#### WOODSTOCK, NEW, co. Oxford.

London 62 m. WNW. Pop. 1455. M. D. Tues. Fairs, Feb. 6 and April 5, for cheese, cattle, and sheep; Tues. in Whitsun-week, for pleasure, hardware, horses, &c.; Aug. 2, for cherries, &c.; Oct. 2, a great fair for cheese; Tues. after Nov. 1, for cattle, sheep, and cheese; Dec. 17, for fat hogs, and other cattle; Tuesd. after Candlemas-day, a very large market for cattle. Memb. of Pt. 2.

A borough, market-town, and parish, in the hundred of Wootton, but having separate jurisdiction. It is pleasantly situated on an eminence, on the east bank of the river Glyme, an expansion of which forms the lake in Blenheim Park, and, afterwards uniting with the Evenload, both fall into the Isis. The town consists of several streets, which are spacious and well paved; and the houses, which are mostly of stone, are large and handsome. The town-hall is a handsome stone building, with a piazza beneath, used as a market-place; it was erected, about the year 1766, by the Duke of Marlborough, after a design by Sir William Chambers. The inhabitants are chiefly employed in the manufacture of gloves, which is carried on to a considerable extent, upwards of 500 dozens pairs being made weekly. The town was formerly noted for its manufacture of polished steel articles, which has very much declined, in consequence of the cheapness of the Birmingham and Sheffield wares. The first charter of incorporation was granted by Henry VI. in 1453, which was confirmed and enlarged by succeeding monarchs, the last of whom was Charles II., who granted that under which the corporation now acts: a restrictive charter was forced upon it by James II., but soon after set aside by proclamation. The corporation consists of five aldermen, one of whom is annually chosen mayor, a high steward, recorder, seventeen common-councilmen, and a town-clerk; two of the common-councilmen act as chamberlains in rotation. A court-leet is held annually; and a court for the recovery of debts under 15*l.* within the borough every month, but only *pro forma* for many years past. Woodstock was a borough by prescription long before it was incorporated, though the right has only been exercised without interruption since the 13th of Elizabeth. The mayor, aldermen, and freemen are the electors, whose number is about 150; the mayor is the returning officer. The living is a curacy, subordinate to the rectory of Bladon, in the archdeaconry and diocese of Oxford, of the certified value of 5*l.* 5*s.*; patronage with Bladon rectory. The church, which is dedicated to St. Mary Magdalen, was chiefly rebuilt in 1785, on the site of a chantry founded by King John. In the south side, which is part of the ancient structure, is a round-headed Norman doorway, composed of red stone, and ornamented with chevron work, and the interior contains three massy columns, supporting pointed arches, their

capital having various grotesque sculptures of the human countenance; the north side, or more modern part of the edifice, has been built in a style no way corresponding with the ancient part, but it has a tower of good proportions. Here are places of worship for particular Baptists and Wesleyan Methodists. The free grammar-school was founded and endowed, in 1585, by Richard Cornwall, a native of this town. The almshouses for six poor widows were erected, in 1793, by the late Duchess of Marlborough. Various charitable bequests are distributed amongst the poor in money, clothing, &c. Woodstock gives title of Viscount to Bentinck, Duke of Portland. Adjoining the town is Blenheim Park, the magnificent seat of the Duke of Marlborough. See *Blenheim*.

#### WOODSTONE, co. Huntingdon.

P. T. Peterborough (81) 1 m. S. Pop. 149.

A parish in the hundred of Norman Cross; living, a rectory in the archdeaconry of Huntingdon and diocese of Lincoln; valued in K. B. at 7*l.* 11*s.* 3*d.*; church ded. to St. Augustin; patron (1829) John Bevis, Esq. Here is a small endowed school.

#### WOODTHORPE, co. Derby.

P. T. Chesterfield (150) 6 m. ENE. Pop. 211.

A township in the parish of North Wingfield and hundred of Scarsdale.

#### WOODTHORPE, co. Leicester.

P. T. Loughborough (109) 1½ m. S. Pop. 77.

A liberty in the parish of Loughborough and hundred of West Goscote.

#### WOODTON, or WOOLTON, co. Norfolk.

P. T. Bungay (106) 5 m. NW. Pop. 505.

A parish in the hundred of Loddin; living, a rectory in the archdeaconry of Norfolk and diocese of Norwich; valued in K. B. 6*l.* 13*s.* 4*d.*; church ded. to All Saints; patron (1829) Mr. Suckling.

#### WOODYATES, co. Dorset.

P. T. Cranbourn (93) 4 m. NNW. Pop. 9.

An extra-parochial district in the hundred of Winbourne St. Giles, Shaston division. In the vicinity are several barrows, and a large rampart, crossed by the Roman road, from Dorchester to Old Sarum.

#### WOOKEY, co. Somerset.

P. T. Wells (120) 2 m. W. Pop. 1040.

A parish in the hundred of Wells Forum; living, a dis. vicarage and a peculiar in the diocese of Wells; valued in K. B. 12*l.* 15*s.* 10*d.*; church ded. to St. Matthew; patron, the Sub-dean of Wells. At Mendip Hills, a short distance hence, is a curious cavern, containing several apartments, from one of which runs a clear stream of water, the primary source of the river Ax.

#### WOOL, co. Dorset.

P. T. Wareham (112) 5½ m. WSW. Pop. 453. Fair, May 3, for cattle.

A parish in the liberty of Bindon, Blandford division, situated near the river Frome; living, a curacy subordinate to the vicarage



of Combe Keynes in the archdeaconry of Dorset and diocese of Bristol, not in charge; patronage with Combe Keynes vicarage; church ded. to Holy Rood. Here are some remains of Bindon Abbey, founded in 1172, for monks of the Cistercian order.

**WOOLASTON**, co. Gloucester.

P. T. Chepstow (136) 5 m. NE. Pop. 884.

A parish in the hundred of Westbury, bounded on the south by the river Severn; living, a dis. rectory with the curacies of Alvington and Lancants in the archdeaconry and diocese of Gloucester; valued in K. B. 13*l.* 11*s.* 5*d.*; church ded. to St. Andrew; patron (1829) the Duke of Beaufort. A national school, in which a considerable number of boys are educated, is chiefly supported by subscription.

**WOOLASTON GREAT**, co. Salop.

P. T. Shrewsbury (153) 11 m. W. Pop. 441.

A township and chapelry in the parish of Alberbury and hundred of Ford; living, a curacy subordinate to the vicarage of Alberbury in the archdeaconry of Salop and diocese of Hereford, not in charge; ann. val. P. R. 140*l.*; patron, the Vicar of Alberbury.

**WOOLAVINGTON**, co. Somerset.

P. T. Bridgewater (139) 4½ m. NE. Pop. 381.

A parish in the hundred of Whitley; living, a vicarage with that of Puriton in the archdeaconry of Wells and diocese of Bath and Wells; valued in K. B. 11*l.* 7*s.* 11*d.*; church ded. to St. Mary; patrons, the Dean and Canons of Windsor.

**WOOLAVINGTON**, co. Sussex.

P. T. Petworth (49) 4½ m. SSW. Pop. 272.

A parish in the hundred of Rotherbridge, rape of Arundel; living, a rectory in the archdeaconry and diocese of Chichester; valued in K. B. 9*l.*; patron (1829) J. Sargent, Esq.

**WOOLBEDING**, co. Sussex.

P. T. Midhurst (50) 2 m. NW. Pop. 261.

A parish in the hundred of Easebourne, rape of Chichester, through which runs the river Rother; living, a rectory in the archdeaconry and diocese of Chichester; valued in K. B. 7*l.* 0*s.* 10*d.*; patron (1829) Lord Robert Spencer.

**WOOLBOROUGH**, co. Devon.

P. T. Abbots Newton (183) 1 m. S. Pop. 1859.

A parish in the hundred of Haytor; living, a donative in the archdeaconry of Totness and diocese of Exeter, not in charge; church ded. to St. James; patron (1829) Viscount Courtenay. Here are four almshouses for the widows of clergymen, founded by Lady Lucy Reynell; and a school in which nearly a hundred children receive instruction, supported by 90*l.* a-year, arising from property left, in 1788, by Hannah Maria Bearne.

**WOOLDALE**, W. R. co. York.

P. T. Huddersfield (183) 6 m. S. Pop. 3445.

A township in the parish of Kirk Burton, and upper division of the wapentake of Ag-

brigg. The inhabitants are chiefly employed in the clothing factories, and fulling and scribbling mills.

**WOOLER**, co. Northumberland.

London 320 m. NNW. Pop. 1830. M. D. Thursd. Fairs, May 4 and Oct. 27; for horses, cattle, and sheep; and Tuesday in Whitsun-week, a general fair.

A market-town and parish in the east division of Glendale ward, situated on the eastern declivity of the Cheviot Hills, immediately above a trout-stream which falls into the river Till. It is a place of considerable antiquity, but was nearly destroyed by fire in 1722. From the salubrity of the air, the town was at one period greatly resorted to by invalids, who came to drink the milk of goats. It consists of several streets branching from the market-place, which forms the centre. Here are a public library, a mechanics' institute, and a dispensary. Courts leet and baron are holden by the lord of the manor three weeks after Easter. The living is a vicarage in the archdeaconry of Northumberland and diocese of Durham; valued in K. B. 5*l.* 8*s.* 1½*d.*; patron, the Bishop of Durham. The church, ded. to St. Mary, is a neat structure, situated on an eminence commanding a very fine prospect. Here are also places of worship for Baptists, Burghers, and Presbyterians, a Scotch church, and a Roman Catholic chapel. In the grammar-school, originally founded and endowed by the Earl of Tankerville, which has had a subsequent endowment, in order to increase the number of scholars, nine boys are educated, and a considerable number receive instruction at different Sunday-schools. In the vicinity are several intrenchments, and the remains of a tower supposed to be of Norman origin. At Humbleton, a short distance hence, is a stone pillar, erected in commemoration of the victory gained by Percy, Earl of Northumberland, in the reign of Henry IV., over 10,000 Scots.

**WOOLFARDIS WORTHY**, co. Devon.

P. T. Bideford (201) 9½ m. SW b W. Pop. 755.

A parish in the hundred of Hartland; living, a perpetual curacy in the archdeaconry of Barnstaple and diocese of Exeter; certified value 20*l.* 5*s.*; ann. val. P. R. 36*l.*; patron (1829) the Rev. W. Loggin.

**WOOLFARDIS WORTHY**, co. Devon.

P. T. Crediton (180) 6 m. N b W. Pop. 213.

A parish in the hundred of Witheridge; living, a rectory in the archdeaconry of Barnstaple and diocese of Exeter; valued in K. B. 9*l.* 19*s.* 4½*d.*; church ded. to the Holy Trinity; patron (1829) the Rev. Thomas Brent. In the vicinity is an ancient Roman encampment, called Berry Castle.

**WOOLFORD, GREAT**, co. Warwick.

P. T. Shipston-upon-Stour (83) 4 m. S b W. Pop. 529.

A parish in the Brailes division of the hundred of Kington; living, a dis. vicarage in the archdeaconry and diocese of Worcester;

valued in K. B. 8*l.*; church ded. to St. Michael; patron, Merton College, Oxford.

**WOOLFORD, LITTLE**, co. Warwick.

P. T. Shipston-upon-Stour (83) 3 m. S.  
Pop. 257.

A hamlet in the parish of Great Woolford and Brailes division of the hundred of King-ton.

**WOOLGARSTON**, co. Stafford.

P. T. Penkridge (131) adjacent.  
Pop. with Pa.

A hamlet in the parish of Penkridge and east division of the hundred of Cattlestone. Here was formerly a chapel.

**WOOLHAMPTON**, or **WOLHAMPTON**, co. Berks.

P. T. Newbury (56) 7 m. E. Pop. 387.

A parish in the hundred of Theale, situated near the river Kennet, which glides through some beautiful meadows in the vicinity; living, a rectory in the archdeaconry of Berks and diocese of Salisbury; valued in K. B. 7*l.* 17*s.* 6*d.*; ann. val. P. R. 144*l.*; church ded. to St. Peter; patron (1829) Mr. and Mrs. Halton. Here is also a Roman Catholic chapel.

**WOOLLEY**, co. Berks.

P. T. East Ilsley (54) 6 m. W. Pop. with Pa.

A tithing in the parish of Chaddleworth and hundred of Kintbury Eagle.

**WOOLLEY**, co. Huntingdon.

P. T. Kimbolton (63) 5½ m. NE b N. Pop. 64.

A parish in the hundred of Leightonstone; living, a rectory in the archdeaconry of Huntingdon and diocese of Lincoln; valued in K. B. 9*l.* 9*s.* 2*d.*; ann. val. P. R. 134*l.*; church ded. to St. Mary; patron (1829) Henry Sweeting, Esq.

**WOOLLEY**, W. R. co. York.

P. T. Barnsley (172) 6 m. N b W.  
Pop. with Elmley 482.

A township and chapelry in the parish of Royston and lower division of the wapentake of Staincross; living, a perpetual curacy in the archdeaconry and diocese of York; certified value 21*l.* 14*s.* 4*d.*; patron (1829) W. Wentworth, Esq. A small sum arising from a bequest of land, is applied to the education of a few poor children.

**WOLOS, SAINT**, co. Monmouth.

P. T. Newport (148) adjacent. Pop. 951.

A parish in the hundred of Wentloog; living, a dis. vicarage in the archdeaconry and diocese of Llandaff; valued in K. B. at 7*l.* 3*s.* 11½*d.*; patron, the Bishop of Gloucester. Here is a place of worship for Wesleyan Methodists.

**WOOLPIT**, co. Suffolk.

P. T. Stowmarket (69) 5½ m. NW b W.  
Pop. 801. Fair, Sept. 16, and several following days, for cattle, very extensive.

A parish in the hundred of Thedwestry, formerly a market-town; living, a rectory in the archdeaconry of Sudbury and diocese of Norwich; valued in K. B. 6*l.* 18*s.* 9*d.*; church ded. to St. Mary; patron (1829) the

Rev. T. Cobbold. 100 children of both sexes are instructed in the Sunday-schools here.

**WOOLSINGTON**, co. Northumberland.

P. T. Newcastle-upon-Tyne (274) 6 m. NNW.  
Pop. 36.

A township in the parish of Newburn and west division of Castle ward, situated in a well-wooded and picturesque part of the county.

**WOOLSTAN WOOD**, co. Pal. of Chester.

P. T. Chester (183) m. NNE. Pop. 65.

A township in the parish and hundred of Nantwich.

**WOOLSTASTON**, co. Salop.

P. T. Shrewsbury (153) 10½ m. SSW.  
Pop. 93.

A parish in the hundred of Condover; living, a rectory in the archdeaconry of Salop and diocese of Hereford; certified value 5*l.*; ann. val. P. R. 130*l.*; patron (1829) W. W. Whitmore, Esq.

**WOOLSTHORPE**, or **SOUTH WELLS-**  
**THORPE**, co. Lincoln.

P. T. Colsterworth (102) ½ m. W.  
Pop. with Pa.

A hamlet in the parish of Colsterworth and soke of Grantham, parts of Kesteven, remarkable as being the birthplace of Sir Isaac Newton, who was born here December 25, 1642, O. S. Some years ago, the Duke of Rutland having supposed that coals were to be found here, had the earth bored to a considerable depth, but nothing presented itself but a stratum of very soft coal, not worth bringing to the surface.

**WOOLSTHORPE**, co. Lincoln.

P. T. Grantham (110) 6 m. W b S. Pop. 566.

A parish in the wapentake of Winnibriggs and Threo, parts of Kesteven; living, a rectory in the archdeaconry and diocese of Lincoln; valued in K. B. 12*l.* 2*s.* 8½*d.*; church ded. to St. James; patron (1829) the Duke of Rutland.

**WOOLSTON**, co. Gloucester.

P. T. Winchcombe (99) 4 m. WNW.  
Pop. 89.

A parish in the lower division of the hundred of Deerhurst; living, a rectory in the archdeaconry and diocese of Gloucester; valued in K. B. 13*l.* 6*s.* 0½*d.*; church ded. to St. Martin; patron (1829) the Earl of Coventry.

**WOOLSTON**, co. Pal. of Lancaster.

P. T. Warrington (184) 3 m. ENE.  
Pop. with Martinscroft 596.

A township in the parish of Warrington and hundred of West Derby.

**WOOLSTON**, or **WOODSTON**, co. Somerset.

P. T. Castle Carey (113) 3 m. S.  
Pop. with Clapton and Yetlington hamlets 140.

A hamlet in the parish of North Cadbury and hundred of Catsash.

**WOOLSTON**, co. Southampton.

P. T. Southampton (74) 1½ m. SE b E.  
Pop. with Pa.



A tithing in the parish of Honnd and hundred of Mansbridge, Fawley division.

**WOOLSTON, GREAT**, co. Buckingham.

P. T. Fenny Stratford (45) 4 m. N. Pop. 108.

A parish in the hundred of Newport; living, a dis. vicarage in the archdeaconry of Buckingham, and diocese of Lincoln; valued in K. B. 8*l.* 16*s.* 1*d.*; ann. val. P. R. 108*l.*; church ded. to the Holy Trinity; patron (1829) J. C. Neile, Esq.

**WOOLSTON, LITTLE**, co. Buckingham.

P. T. Fenny Stratford (45) 3½ m. N. Pop. 114.

A parish in the hundred of Newport; living, a dis. rectory in the archdeaconry of Buckingham and diocese of Lincoln; valued in K. B. 8*l.* 6*s.* 1*d.*; ann. val. P. R. 60*l.*; church, now in ruins, was ded. to the Holy Trinity; patron, the Lord Chancellor.

**WOOLSTONE**, co. Berks.

P. T. Great Faringdon (68) 5 m. S b E. Pop. 247.

A township and chapelry in the parish of Uffington and hundred of Shrivenham; living, a curacy subordinate to the vicarage of Uffington, in the archdeaconry of Berks and diocese of Salisbury; not in charge; patronage with Uffington vicarage.

**WOOLSTROP**, co. Gloucester.

P. T. Gloucester (104) 5 m. SW b W. Pop. 36.

A hamlet in the parish of Quedgeley, and middle division of the hundred of Dudstone and King's Barton.

**WOOLTON, LITTLE**, co. Pal. of Lancaster.

P. T. Prescott (198) 4½ m. SW b S. Pop. 673.

A township in the parish of Childwall and hundred of West Derby. Here is a small bequest for the instruction of a small number of poor children.

**WOOLTON, MUCH**, co. Pal. of Lancaster.

P. T. Prescott (198) 5 m. SSW. Pop. 970.

A township and chapelry in the parish of Childwall and hundred of West Derby; living, a donative curacy in the archdeaconry and diocese of Chester; not in charge; patron, the Vicar of Childwall.

**WOOLVERSTONE**, co. Suffolk.

P. T. Ipswich (69) 4 m. S b E. Pop. 269.

A parish in the hundred of Samford, bounded on the north-east by the river Orwell; living, a dis. rectory in the archdeaconry of Suffolk and Norwich; valued in K. B. 5*l.* 8*s.* 9*d.*; church ded. to St. Michael; patron (1829) Charles Berners, Esq.

**WOOLVERTON**, co. Southampton.

P. T. Basingstoke (45) 7½ m. NW. Pop. 213.

A parish in the hundred of Kingsclere, Kingsclere division; living, a rectory in the archdeaconry and diocese of Winchester; valued in K. B. 13*l.* 2*s.* 8½*d.*; church ded. to St. Catherine; patrons (1829) R. and J. Clarke, Esqrs.

**WOOLWICH**, co. Kent.

London 8 m. E b S. Pop. 17,008.

M. D. Wed. Frid. and Sat.

TOPOG. DICT.—VOL. III,

A market-town and parish in the hundred of Blackheath and lathe of Sutton-at-Hone, noted for its royal dock-yard and naval arsenal. This place is situated on the southern bank of the Thames, which is here about three-quarters of a mile in breadth. It owes its present importance to a dock constructed in the reign of Henry VIII.; said to be the most ancient establishment of the kind in England, though a large ship had been built here in the preceding reign. Under Elizabeth the dock-yard was much improved, and many advantageous alterations and additions have since been made at different periods. In the reign of George I. a foundry for cannon was erected on Woolwich Warren, from which circumstance originated the foundation of the arsenal; and the institution of the Royal Military Academy, and other establishments connected with the army and navy, have raised the town to a state of great prosperity, and given it a superiority, as a naval and military depôt, over all other places. The parish of Woolwich includes a tract of land on the north bank of the river; and hence it may with truth be affirmed, that a larger portion of the commercial wealth of the British empire passes through it than through any other; for it includes a part of the channel of the Thames, along which all the merchandise is conveyed which is brought to London by sea. Petty sessions are holden in the town, before the county magistrates, Mondays and Fridays regularly; and a court of requests is held here every other Friday, which takes cognizance of debts not exceeding 5*l.* The living is a rectory, in the archdeaconry and diocese of Rochester; valued in K. B. 7*l.* 12*s.* 6*d.*, and in the patronage of the Bishop of Rochester. The church, which is dedicated to St. Mary Magdalen, is a plain brick structure, with a square tower; rebuilt about a century ago, at the expense of nearly 7000*l.* On the road to Plumstead is the Ordnance chapel, and in the barracks is another chapel belonging to the establishment, the appointments of the clergy for both being vested in the Board of Ordnance. Here are also places of worship for Baptists, and Independent Methodists, the Arminian Bible Christians, the members of the Scottish Kirk, and the Roman Catholics. An endowed school for girls, in which thirty poor girls are instructed in reading and needlework, was founded, through the bequest of Mrs. Withers, in 1750. A school was established, under the will of Mrs. Mary Wiseman, in 1758, for the education, clothing, and apprenticing of six orphan boys, the sons of shipwrights; and the funds of this charity having been augmented, ten boys are now educated. A national school has been established here for children of both sexes; and there is a school under the patronage of the British and Foreign School Society. An almshouse for five poor widows exists here, which was founded and endowed in 1562 by Sir Martin Bowes, an alderman of London.

The town consists of one principal street, extending for about a mile, parallel with the course of the Thames, and there are many other streets diverging from it in various directions. Part of the town is within the parish of Plumstead. There are many old houses, and the arrangement of the streets is irregular, and often inconvenient; but in the higher part of the town, where the buildings are of a more recent date, they are handsomely constructed, and their situation is airy and pleasant. The streets are partly paved, and they are lighted with gas, under the direction of a company established by act of parliament. The Royal Dock-yard is nearly a mile in length, stretching from near the village of Charlton, on the west, along the bank of the river, and varying in breadth from one to two furlongs, the whole being surrounded by a high wall. There are within this space two dry-docks, several slips, a mast pond, a boat-pond, a smithery for constructing anchors, storehouses, sheds, dwellings for the officers, and a variety of other accommodations. Several fine first and second rate ships have been built here. The establishment, which is under the control of the Navy Board, includes a master-attendant, a storekeeper, a master-shipwright with assistants, a master-smith and a master-painter, with their assistants, a surgeon, and an assistant-surgeon. The rope-yard, situated in the eastern part of the town, is a building in the form of a parallelogram, three stories in height, and about 1200 feet in length, in which cables are made for the navy of the largest size, some of them being 27 inches in circumference, and 130 fathoms long. Eastward of this is the Royal Arsenal, which comprises, within the walls, more than 100 acres, or, with the canal, 142 acres, partly in the parish of Plumstead. The entrance to this great national depôt of naval and military ordnance, is through a wide and lofty gateway, appropriately decorated; and it contains furnaces and machines for casting and boring cannon, together with workshops for the various descriptions of artificers, and storehouses and other buildings, including a laboratory, where the matrosses are employed in making cartridges, and charging bombs, careasses, and grenadoes for the public service. Along the bank of the Thames extends an excellent quay, accessible by vessels of great burden; and here is a handsome range of storehouses, and other buildings conveniently constructed for warehouses. On the south-east side of the arsenal is a canal, 35 feet in breadth, on the banks of which are buildings appropriated for the manufacture of Congreve rockets. On the road to Woolwich Common are barracks for sappers and miners, and adjoining them the grand depôt of field train artillery, near which is the ordnance hospital, a handsome structure. The barracks for the royal artillery, horse and foot, form a noble edifice, the principal front of which, facing the

common, extends 340 yards in length. The entrance is through a handsome portal, ornamented with Doric columns and military trophies; and in front of the buildings within are colonnades, exhibiting the characteristics of the Doric order of architecture. These barracks will afford accommodation for 3000 or 4000 men. In front of the barracks is the parade, about 60 yards in breadth, for the exercise of the foot artillery, and on it are planted several pieces of cannon. Besides these there are model-rooms, containing many curious and interesting objects; and on the south-west part of the common is a veterinary hospital for the horse-artillery. The Royal Military Academy, established in 1741, is situated at the south-eastern extremity of the common; it was originally destined for the instruction of officers and men belonging to the ordnance department of the army; but it is now appropriated for gentlemen cadets only, the number of whom is about 130. The buildings, which are extensive, consist of a centre and wings, chiefly exhibiting what has been called the Elizabethan style of architecture. This establishment is under the control of the Master-General of the Ordnance, as governor, a lieutenant-governor, and an inspector, with a professor of mathematics, and various masters. The trade and manufactures of Woolwich are wholly dependent on the demands of the resident population, and the persons stationed there engaged in the public service. A great and constant intercourse is carried on with London, both by land and water. Hulks are moored in the river, off the town, for the reception of convicts, sentenced to hard labour, who are employed in the government works. Woolwich is encompassed by chalk-hills, except near the river; and great quantities of chalk are raised for the purpose of making lime, or manuring the clay-lands of Essex.

#### WOOPERTON, co. Northumberland.

P. T. Wooler (320) 6½ m. SE b S. Pop. 68.

A township in the parish of Eglington and north division of Coquetdale ward.

#### WOOTTON, co. Bedford.

P. T. Bedford (50) 4½ m. SW. Pop. 944.

A parish in the hundred of Redborne Stoke; living, a vicarage in the archdeaconry of Bedford and diocese of Lincoln; valued in K. B. 131. 6s. 8d.; church ded. to St. Mary; patron (1829) Sir P. Monoux, Bart.

#### WOOTTON, co. Berks.

P. T. Abingdon (56) 3½ m. NW b N. Pop. 310.

A township and chapelry in the parish of Cumner and hundred of Hormer; living, a perpetual curacy subordinate to the vicarage of Cumner in the archdeaconry of Berks and diocese of Salisbury, not in charge; chapel ded. to St. Peter; patron (1829) the Earl of Abingdon.

#### WOOTTON, co. Gloucester.

P. T. Gloucester (104) adjacent. Pop. 397.



A hamlet in the parish of St. Mary-de-Lode, and upper division of Dudstone and King's Barton.

**WOOTTON, co. Kent.**

P. T. Canterbury (55)  $8\frac{1}{2}$  m. SE b S. ]  
Pop. 131.

A parish in the hundred of Kinghamford, lathc of Aylesford; living, a rectory in the archdeaconry and diocese of Canterbury; valued in K. B. 8*l.* 10*s.* 2*½d.*; church ded. to St. Martin; patrons (1829) Sir E. Brydges, Knt., and J. Brydges, Esq.

**WOOTTON, co. Lincoln.**

P. T. Barton-upon-Humber (167) 5 m. SE.  
Pop. 397.

A parish in the north division of the wapentake of Yarborough, parts of Lindsey; living, a dis. vicarage in the archdeaconry and diocese of Lincoln; valued in K. B. 4*l.* 18*s.* 4*d.*; ann. val. P. R. 140*l.* 10*s.*; church ded. to St. Andrew; patron (1829) Wm. Holt, Esq. Here is also a place of worship for Wesleyan Methodists.

**WOOTTON, co. Northampton.**

P. T. Northampton (66) 2*½* m. S b E.  
Pop. 581.

A parish in the hundred of Wymersley; living, a rectory in the archdeaconry of Northampton and diocese of Peterborough; valued in K. B. 21*l.* 15*s.*; church ded. to St. George; patron, Exeter College, Oxford.

**WOOTTON, co. Oxford.**

Pop. 16,642.

A hundred situated in the centre of the county, containing thirty-three parishes.

**WOOTTON, co. Oxford.**

P. T. Woodstock (62) 2 m. N b W. ]  
Pop. 1083.

A parish in the hundred of Wootton; living, a rectory in the archdeaconry and diocese of Oxford; valued in K. B. 15*l.* 2*s.* 8*½d.*; church ded. to St. Mary; patron, New College, Oxford.

**WOOTTON, co. Southampton.**

P. T. Newport (89) 4 m. NE. Pop. 56.

A parish in the hundred of East Medina, liberty, Isle of Wight, bounded on the north by the Motherbank, and on the east by an inlet of the sea, across which there is a causeway more than 900 feet long. The living is a rectory in the archdeaconry and diocese of Winchester; valued in K. B. 7*l.* 16*s.* 0*½d.*; church ded. to St. Edmund; patron (1829) R. W. White, Esq. On Fern Hill, in the vicinity, is a curious mansion, with a lofty tower; it has the appearance of a church, and commands an extensive prospect of the neighbouring country.

**WOOTTON, co. Stafford.**

P. T. Ashborne (139) 4 m. W b S. Pop. 245.

A township in the parish of Ellastone, and south division of the hundred of Totmonslow.

**WOOTTON BASSETT, co. Wilts.**

London 90 m. W. Pop. 1701. M. D. Tues. Fair, Mond. next after the feasts of Pentecost and St. Bartholomew. Memb. Pt. 2.

A borough, market-town, and parish in the hundred of Kingsbridge. It was anciently of much greater importance than at present, and at the time of the conquest was called Wodeton, from *wode*, a wood, and *tun*, a town: about a century afterwards it became the property of the noble family of Bassett, from whom it received its adjunct name. The town, which consists principally of one street, about half a mile in length, is pleasantly situated on an eminence, commanding extensive and beautiful prospects over the surrounding country, which is extremely fertile, and in a high state of cultivation. The inhabitants formerly carried on a considerable trade in broad cloths, but there is now no staple manufacture of any kind. The corporation consists of a mayor, two aldermen, and twelve capital burgesses, with a town-clerk, and other officers. The mayor is annually chosen by the corporation, who also elect the town-clerk; and the subordinate officers are appointed by the mayor. This borough has sent members to Parliament ever since the 25th of Henry VI. The right of election is vested in the inhabitant householders, paying scot and lot; whose number exceeds two hundred; the mayor is the returning officer. The living is a vicarage in the archdeaconry of Wilts and diocese of Salisbury; valued in K. B. 12*l.*; (patron 1829) the Earl of Clarendon. The church, which is ded. to All Saints, is an ancient structure. Here is a place of worship for Independents. The freeschool was founded and endowed by Richard Jones, in 1688; eighteen poor children are taught to read and write; here are also a charity-school for girls, and a Sunday-school. An ancient hospital, dedicated to St. John, formerly existed here, which, in the reign of Henry IV., was granted and united to the priory of Bradenstoke, in this county. The old manor-house, which stands on the summit of a considerable eminence, is now converted into a farm-house.

**WOOTTON GLANVILLE, co. Dorset.**

P. T. Sherborne (117) 7*½* m. SSE. Pop. 309.

A parish in the hundred of Buckland Newton, Sherborne division; living, a rectory in the archdeaconry of Dorset and diocese of Bristol; valued in K. B. 12*l.*; patrons, the Devises of the trustees of Humphrey Evans. In the church are several ancient monuments, and a curious altar-tomb, with a reclining figure.

**WOOTTON ST. LAURENCE, co. Southampton.**

P. T. Basingstoke (45) 3 m. W b N. ]  
Pop. 664.

A parish in the hundred of Chutely, Kingsclere division; living, a vicarage in the archdeaconry and diocese of Winchester; valued in K. B. 10*l.* 2*s.* 3*½d.*; patrons, the Dean and Chapter of Winchester.

**WOOTTON, NORTH, co. Dorset.**

P. T. Sherborne (117) 2 m. SE b S.  
Pop. 64.

A parish in the hundred of Sherborne, Sherborne division; living, a perpetual curacy, and a peculiar of the Dean of Salisbury, not in charge; ann. val. P. R. 60*l.*; patron (1829) Earl Digby.

#### WOOTTON, NORTH, co. Norfolk.

P. T. Castle Rising (100) 2 m. W. Pop. 187.

A parish in the Lynn division of the hundred of Freebridge; living, a dis. vicarage in the archdeaconry and diocese of Norwich; valued in K. B. 10*l.*; ann. val. P. R. 124*l.*; church ded. to All Saints; patron (1829) Richard Howard, Esq.

#### WOOTTON, NORTH, co. Somerset.

P. T. Shepton Mallet (116) 4 m. WSW. Pop. 278.

A parish in the hundred of Glaston Twelve Hides; living, a perpetual curacy subordinate to the vicarage of Pilton, and a peculiar of Bath and Wells; valued in K. B. 10*l.*; patronage with Pilton vicarage. A small school is here supported by the interest of a bequest.

#### WOOTTON RIVERS, co. Wilts.

P. T. Pewsey (76) 3 m. NE. Pop. 400.

A parish in the hundred of Kinwardstone; living, a rectory in the archdeaconry of Wilts and diocese of Salisbury; valued in K. B. 7*l.* 10*s.* 5*d.*; church ded. to St. Andrew; patrons, St. John's College, Cambridge, and Brazenose College, Oxford, alternately; but it must be presented to an individual who has been a scholar at one of the two from Somersetshire.

#### WOOTTON, SOUTH, co. Norfolk.

P. T. Castle Rising (100) 2 m. SW. Pop. 151.

A parish in the Lynn division of the hundred of Freebridge; living, a rectory in the archdeaconry and diocese of Norwich; valued in K. B. 8*l.* 6*s.* 8*d.*; ann. val. P. R. 146*l.* 4*s.* 6*d.*; church ded. to St. Mary; patron, the Lord Chancellor.

#### WOOTTON WAWEN, co. Warwick.

P. T. Henley-in-Arden (101) 1½ m. S. Pop. 2248.

A parish in the Henley division of the hundred of Barlichway, through which passes the Stratford and Avon Canal; living, a rectory in the archdeaconry and diocese of Worcester; valued in K. B. 11*l.* 9*s.* 4*d.*; patron, King's College, Cambridge. The church, dedicated to St. Peter, is a handsome structure in the English style of architecture, and has a very fine tower rising from the centre. In the north aisle is a desk, to which are fastened with chains several old books, containing expositions on the four gospels. Here was formerly a priory for nuns of the Benedictine order.

#### WORCESTER, County of.

N to S about 34 m. NE to SW, greatest extent, 44 m. E to W, mean breadth, 20 m. No. of statute acres 431,360. Pop. 184,424. Hundreds 5. City 1. Boroughs 3. Market-towns 12. Memb. of Pt. 9. Oxford Circuit. Dioceses of Worcester and Hereford. Province of Canterbury

An inland county, bounded on the north by Shropshire and Staffordshire, on the east by Warwickshire, on the south by the county of Gloucester, and on the west by that of Hereford. Its figure is very irregular, and several tracts of lands belonging to it are enclosed by neighbouring counties, partly, perhaps in consequence of its having no natural boundaries. Before the invasion of Britain by the Romans, this part of the country appears to have been principally inhabited by the Dobuni, and at a subsequent period it was included with the province of Flavia Cæsariensis. In this county was an ancient British town, which became the Roman station called Salinæ, now Droitwich, famous for its salt springs, and from this place was an ancient road called the Upper Saltway, extending to the sea-coast in Lincolnshire. A second saltway extended from Salinæ, or Droitwich to the coast of Hampshire. There are also vestiges of an ancient road skirting the western side of the island, in the same manner as the Ermin Street did the eastern, a part of which appears to have passed through this county by the Roman station of Branogenium, supposed to be at or near Lintwardine, on the river Teme. The Icknield Street likewise passed through the south-eastern part of this county, by Sedgebarrow, into Gloucestershire. Under the Saxon Heptarchy, Worcestershire was comprehended in the kingdom of Mercia. But few military events are recorded as having happened within its limits, though some of these are of considerable importance. In 1016, the Saxon king, Edmund Ironside gained a complete victory over the Danes, near Blockley. On the 4th of August, 1265, took place the famous battle of Evesham, in which Prince Edward, afterwards Edward I. completely defeated Montfort, Earl of Leicester, who fell in the field, and thus was terminated the confederacy of the barons against Henry III. The battle of Worcester, in which Oliver Cromwell vanquished the royalists, in 1655 proved decisive of their ruin, and confirmed his own ascendancy. The soil of this county, though various, is generally rich and fertile. The inequalities of the surface are but inconsiderable. The Vale of the Severn, extending through it from north to south, comprises about 10,000 acres; and on the south-eastern part of the county is the Vale of Evesham, extending into Gloucestershire. These valleys, which lie extremely low, are bordered by gentle declivities, seldom rising to the height of 200 feet. North-east of Bromsgrove is a ridge of hills called the Lickey, some points of which are about 900 feet high, and in the north-western part of the county are the Abberley Hills of nearly a similar elevation, as also are Whitley Hill, southward of the last-mentioned, and Brendon Hill, on the confines of Gloucestershire. But the most elevated part of the surface is that portion of the ridge of the Malvern Hills, which divides Worcestershire from







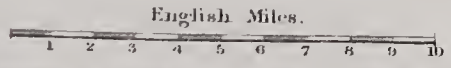
REFERENCE TO THE HUNDREDS  
 Doddingtree 1 | Oswaldslow 3  
 Halshire 2 | Pershore 4  
 Blackenhurst 5

The Figures prefixed to the Towns  
 denote the Distance from London.



**WORCESTER  
 SHIRE.**

ENGRAVED BY S. HALL.





Herefordshire, the summit of which is 1313 feet above the level of the Severn. The soil between Worcester and the Vale of Evesham consists partly of red marl, and partly of strong clay loam; that of the valley of Evesham is composed of deep rich earth, containing much calcareous matter. On the borders, and in various parts of the hills limestone predominates, especially towards the heights, while the lower grounds are covered with rich loam. Westward of Worcester the surface is formed of clay and gravel, a deep clay occurring in some places, and in others a loose stony soil. The quantity of arable land in this county has been estimated at 360,000 acres, chiefly devoted to the cultivation of wheat, barley, oats, beans, peas, vetches, turnips, and hops. Cabbages are sometimes grown as a field crop; the sands of Wolverley are noted for the produce of carrots, and potatoes are raised in great plenty in the vicinity of Bromsgrove. Worcestershire has long been distinguished for the growth of hops, of which three varieties are here cultivated, the red, the green, and the white. The orchards and plantations of fruit-trees, which are frequently placed in the hedgerows, form a considerable source of profit, from the production of cider and perry, for the excellence of which the county is much noted. Worcestershire formerly contained the royal forests of Wyre and Feckenham, and the Chase of Malvern, which have long since been disafforested; though the forest of Wyre, extending from the north-western part of the county into Shropshire, still contains much timber, and the underwood is largely used for hop-poles. The principal rivers in this county are the Severn, the Avon, the Teme, and the Stour. The Severn enters Worcestershire, a little to the north of Bewdley; and passing southward by Worcester and Upton, receives the Avon just below Tewkesbury, where it enters Gloucestershire. The Avon passes into this county from Warwickshire, and after a winding course by Evesham and Pershore, it proceeds to its confluence with the Severn. The Teme has its source in Shropshire, and entering this county westward of Tenbury, takes a serpentine course to its junction with the Severn below Worcester. The Stour rises in Shropshire, and flows southward through some part of this county to join the Severn at Stourport. The climate of Worcestershire is mild, temperate, and salubrious, and the atmosphere is generally clear, there being no lakes of any magnitude, and but little extent of marsh or moorland. The only mineral productions of this county which require notice are the salt-rocks of Droitwich, and coal-mines in the north-western district. In the neighbourhood of Dudley is found, imbedded in limestone, an extraneous fossil, called the Dudley Locust. The principal manufactures of this county are those of gloves, china-ware, and cabinet-work, extensively carried on at Worcester; the glass and

iron-works at Dudley and Stourbridge; the manufacture of carpets and bombasins, especially of the former, for which Kidderminster has long been famous; and nails, needles, and fish-hooks, made at Redditch and Bromsgrove; besides cider, perry, and salt, already mentioned. The mineral springs are numerous, and are found at Worcester, Kidderminster, Bromsgrove, Churchill, Abberton, and Malvern, the last of which are by far the most celebrated. The five hundreds are those of Doddingtree, Halfshire, Oswaldslow, Pershore, and Blackenurst, four of which have each upper and lower divisions; and Oswaldslow is divided into three portions. This county contains the city of Worcester, which is its capital; the borough and market-towns of Droitwich, Evesham, and Bewdley; and the market-towns of Bromsgrove, Dudley, Kidderminster, Pershore, Shipston, Stourbridge, Stourport, Tenbury, and Upton-upon-Severn. Two members are returned to Parliament for the county, two for the city of Worcester, and each of the boroughs, except Bewdley, which has only one representative.

#### WORCESTER, co. Worcester.

London 111 m. NW b W. Pop. 17,023. M.D. Wedn. Fri. and Sat. Fairs, Sat. bef. Palm-Sund. and Sat. in Easter-week for cattle, horses, and linen cloth; Aug. 15 and Sept. 19, last for hops, extensive; first Mond. in Dec. for cattle, horses, cheese, lambs, hops, and linen; second Mond. in Feb., first in May, June, July, and Nov., for cattle, toll free.

A city, having a separate jurisdiction, as forming a county of itself, but situated within the hundred of Oswaldslow. Its origin has by some antiquaries been ascribed to the Britons or Romans, but though its foundation was probably connected with the existence of the neighbouring Roman station of Branogenium, it may be more probably attributed to the Mercian Angles; Osric, the viceroy of Penda, King of Mercia, having erected here a frontier fortress against the Britons in the seventh century. Saxulph, Bishop of Mercia, is said to have founded here the first Christian church within his diocese, which, in the reign of the Mercian king Ethelred, became the cathedral church of the newly-founded bishopric of Wigornaccastre, now Worcester. This place was destroyed during the early invasion of the country by the Danes, and in 894, it was rebuilt by Ethelred, Ealdorman of Mercia, the son-in-law of Alfred the Great. In the reign of Hardiknute an insurrection took place here in consequence of the tyrannical conduct of that prince, whose army plundered and burnt the city, but its inhabitants having made peace with the king, soon rebuilt or repaired their habitations. A royal castle was erected here shortly after the Norman conquest, which was the scene of conspiracy against William I., in 1074, and in 1088, the city was besieged by the barons who had confederated against William Rufus, but the assailants were repulsed.



Hostilities repeatedly took place here during the civil war between Stephen and the Empress Matilda, and the city also suffered in the contests which occurred in the reigns of John, Henry III., Henry IV., and on other occasions. In the civil war under Charles I. it was garrisoned by the royalists, but was shortly afterwards captured by the Earl of Essex, after the departure of whose army the adherents of the king again gained the ascendancy, and in March, 1646, it was besieged by the parliamentarians, and at length the garrison surrendered to Colonel Whalley on the 23d of July. Worcester was again the scene of warfare after the execution of Charles I., when the ill-concerted expedition of Charles II. was terminated by the victory gained over his forces by Oliver Cromwell, August 22, 1651. A charter of privileges was granted to the inhabitants by Henry I., which was renewed or confirmed by Henry II., and several successive sovereigns. The government was vested in two bailiffs, two aldermen, two chamberlains, twenty-four common councilmen, and forty-eight assistants, previously to a new charter granted by James I. in 1621, when Worcester was erected into a distinct county, called the city and county of the city of Worcester, under the government of a mayor, a recorder, a sheriff, six aldermen, twenty-four common-councilmen, and forty-eight capital citizens, with a town-clerk, two chamberlains, two coroners, a sword-bearer, and other officers. The mayor is elected annually on the Monday after St. Bartholomew's-day; the aldermen are chosen from the common-councilmen, and the latter from the forty-eight citizens. The mayor, the recorder, and the aldermen, are justices of the peace for the city and the county of the city. Courts of session are held quarterly, for the trial of all except capital offences committed within the jurisdiction of the corporation; and a court of record for the recovery of debts to any amount is held weekly. The assizes, quarter-sessions, and elections of members of parliament for the county, are likewise held here. This city has returned representatives to Parliament ever since the reign of Edward I. The right of election, by decision of the House of Commons, in 1747, is declared to belong to the citizens or freemen not receiving alms, who have acquired their freedom by birth, by servitude, or by purchase, the number of whom is about 2000; and the sheriff is the returning officer. The episcopal establishment, the foundation of which took place in 679, consists at present, besides the bishop, of a dean, an archdeacon, a chancellor, a registrar, ten prebendaries, the same number of minor canons, lay-clerks, and choristers, two schoolmasters, forty king's scholars, and other members. The deanery is in the patronage of the King; the archdeaconry, valued in K. B. 58*l.* 10*s.*, is in the patronage of the Bishop of Worcester, as also are the chancellorship and the registrar's office. The jurisdiction

of the see includes, besides the county of Worcester, about one-third of that of Warwick, the parishes of Brome and Clent, in Staffordshire, and that of Hales Owen, in Shropshire. The present cathedral was originally founded in 1084, by Bishop Wulfstan, and was altered and enlarged by several succeeding prelates. It is a spacious structure, built in the form of a double cross, with a noble square tower rising from the intersection of the western transept, with the nave and choir. It chiefly displays the early pointed style, but there are portions of both earlier and later architecture. The nave, which appears to be the oldest part, though altered since its first erection, is divided from the aisles by clustered columns and pointed arches, and has a groined roof, decorated with flowers, heads, and other figures. The choir, which is of the early pointed style, has a handsome groined roof, an altar-screen of carved stone, and likewise a stone pulpit, richly embellished with sculpture; the bishop's throne and prebendal stalls are ornamented with tabernacle-work. The Lady Chapel corresponds much in date and style with the choir; in the transepts are sepulchral chapels, that on the southern side of the east transept containing the fine monument of Prince Arthur, the eldest son of Henry VII. In the centre of the choir is the tomb of King John, which was opened in 1797 by order of the dean and chapter, when the body of that prince was found entire, contained in a stone coffin, but it was speedily destroyed by exposure to the air. On the south side of the cathedral are the cloisters, forming a quadrangular area, south of which is the ancient monastic refectory; and on the eastern side is the chapter-house, in which is preserved the cathedral library. This city contains the parishes of All Saints, St. Alban, St. Andrew, St. Clement, St. Helen, St. John Bedwardine, St. Martin, St. Michael Bedwardine, St. Nicholas, St. Peter the Great, and St. Swithin. The living of All Saints is a rectory, valued in K. B. 13*l.* 12*s.* 4½*d.*; ann. val. P. R. 138*l.*, and in the patronage of the Crown; St. Alban's is a perpetual curacy, valued in P. R. 60*l.* 14*s.*, and in the patronage of the Bishop of Worcester; St. Andrew's is a vicarage, valued in K. B. 10*l.* 5*s.* 10*d.*, ann. val. P. R. 120*l.*, and in the patronage of the Dean and Chapter. The church, which has undergone extensive modern repairs, has a tower, surmounted by a lofty octangular spire, which forms one of the most conspicuous ornaments of the city; St. Clement's is a rectory, valued in K. B. 5*l.* 5*s.* 10*d.*, ann. val. P. R. 100*l.*, and in the same patronage with the preceding. The church, which was rebuilt in the Norman style of architecture in 1823, at the expense of about 6000*l.*, stands a little without the city, on the road to Henlip; St. Helen's is a rectory, valued in K. B. 11*l.*, ann. val. P. R. 103*l.* 11*s.*, and in the patronage of the Bishop; St. John's Bedwardine is a discharged vicarage, valued in K. B. 13*l.* 6*s.* 8*d.*, and in the pa-



tronage of the Dean and Chapter; St. Martin's is a rectory, valued in K. B. 15*l.* 3*s.* 4*d.*, and in the same patronage with the preceding; St. Michael's Bedwardine is a rectory, valued in K. B. 7*l.* 12*s.* 1*d.*, ann. val. P. R. 75*l.*, and in the patronage of the Crown; St. Nicholas's is a rectory, valued in K. B. 16*l.* 10*s.* 7½*d.*; ann. val. P. R. 127*l.* 9*s.* 5*d.*, and in the patronage of the Bishop; St. Peter's the Great is a vicarage, valued in K. B. 12*l.* 4*s.* 2*d.*, with the curacy of Whittington, ann. val. P. R. 131*l.* 6*s.* 5*d.*, and in the patronage of the Dean and Chapter; St. Swithin's is a discharged rectory, valued in K. B. 15*l.* 15*s.*, and in the same patronage with the preceding. All these benefices are in the archdeaconry and diocese of Worcester. Here are places of worship for the Baptists, the Independents, the Quakers, and the Calvinistic and Wesleyan Methodists, besides which there is a Roman Catholic chapel. A royal grammar-school, in connexion with the cathedral, was founded when the chapter underwent revision in the reign of Henry VIII. It is under the patronage of the Dean, and the number of scholars on the foundation is forty, who are eligible to two exhibitions at Balliol College, Oxford. A free grammar-school for twelve boys was founded by Queen Elizabeth, in 1561, and the pupils have a contingent interest in six scholarships at Worcester college, and others at Magdalen Hall, Oxford, besides seven exhibitions of 30*l.* a-year each at either university, the gift of Joseph Worfield, in 1642. Another free-school was founded and endowed by Thomas Wilde, who also founded the Trinity almshouses for a master and twenty-nine poor persons in 1558. Schools, for children of both sexes, were founded by Bishop Lloyd, in 1713; and there is a school on Dr. Bell's plan, supported by subscription. St. Oswald's Hospital, originally established in 1268, was refounded by royal charter the 15th of Charles II., when ten almshouses and a chapel were built, and six more were added in 1681. Almshouses for six aged men were founded and endowed by Mr. Inglethorpe, in 1619, besides which there are several similar establishments of a later date. Among the remaining charitable institutions are the city and county infirmary, erected, in 1770, at the expense of 6085*l.*; an institution for the relief of lying-in women; a house of industry, built by act of parliament, procured in 1792; a female penitentiary, and a dispensary. This city is agreeably situated, on rising ground, on the eastern bank of the Severn, over which there is a stone bridge of five arches, erected in 1780, which leads to the suburb of St. John Bedwardine. It consists of several handsome streets, which are well paved and lighted with gas. The Foregate Street is a long and spacious avenue of well-built houses, terminated at one end by the church of St. Nicholas. Among the public buildings not already mentioned, are the theatre, a neat structure, erected in 1780;

the town-hall, a handsome brick building, the front of which is ornamented in the centre with columns and statues, and the interior contains appropriate arrangements for the sessions of courts of law and meetings of the corporation; it is, however, in contemplation to build a new town-hall, on an enlarged scale: the city gaol and bride-well, erected in 1824, at the expense of 12,500*l.*, containing wards, day-rooms, and yards for the prisoners, with a chapel, and in one of the yards a tread-wheel for raising water; the county gaol and house of correction, a spacious edifice on the north-west side of the city, built in 1809, at the cost of 19,000*l.*; the public library and news-room, forming a handsome building, recently erected on the eastern side of Foregate Street; and the market-place, in the High Street, a spacious area, with an ornamental arched entrance, the buildings of which were erected in 1804. There are two medical societies, one founded in 1796, and the other in 1815; and in 1818 was established a society for the encouragement of native artists by the exhibition of paintings. A music meeting is held here once in three years, alternately by the choirs of Worcester, Hereford, and Gloucester, and the surplus produce of those festivals is applied for the relief of distressed widows and orphans of the clergy of those dioceses. Races take place in Pitchcroft meadow, on the border of the Severn, in the months of August and November. Worcester was formerly distinguished for the manufacture of woollen goods, now extinct. At present it is much noted for porcelain or china ware, and gloves, especially the former. The manufacture of porcelain was introduced here about 1751, and there are three considerable establishments, the produce of which is alike valuable for the fineness and transparency of its fabric, the elegance of the model, and the beauty of the painting with which it is decorated. The glove manufacture has been carried on here to a great extent, furnishing employment for not less than 8000 persons in the city and its vicinity; but it has here, as well as elsewhere, experienced an extraordinary depression, in consequence apparently of the introduction of cheaper articles from the continent; among the other manufactures may be mentioned those of lace, iron, distilled spirits, nails, tanned leather, and turnery ware. A considerable trade is carried on from this place by means of the Worcester and Birmingham Canal, on the banks of which are several extensive quays and warehouses. In the markets take place large sales of corn and hops, the corn-market being held at the east end of Silver Street, and the hop-market in an area at the south end of Foregate Street, where warehouses and offices have been erected. Among the ancient conventual foundations were an hospital, erected in honour of St. Wulfstan, of which there are some remains; a convent of Franciscan friars, founded about 1268; a convent of Dominicans, a Benedictine

nunnery, and the guild or brotherhood of the Holy Trinity, founded by Henry IV., and converted into an hospital by Queen Elizabeth. At Worcester was born, in 1555, Edward Kelley, the associate of John Dee, the famous mathematician and astrologer; and this was also the birthplace of John Lord Somers, the celebrated statesman and lawyer, who was born in 1650, and died April 26, 1716. This city gives the title of Marquis to the Duke of Beaufort.

**WORDWELL**, co. Suffolk.

P. T. Bury St. Edmund's (71) 6 m. N b W.  
Pop. 48.

A parish in the hundred of Blackbourn; living, a dis. rectory in the archdeaconry of Sudbury and diocese of Norwich; valued in K. B. at 7*l.* 7*s.* 3½*d.*; ann. val. P. R. 129*l.* 4*s.* 3*d.*; church ded. to All Saints; patron (1829) R. B. de Beauvoir, Esq.

**WORE**, co. Salop.

P. T. Drayton-in-Hales (153) 7½ m. NNE.  
Pop. 365.

A township in the parish of Mucklestone and Drayton division of the hundred of Bradford North; living, a curacy subordinate to the rectory of Mucklestone; certified value 18*l.*; ann. val. P. R. 27*l.*; patron, the Rector of Mucklestone. About thirty children are here educated by means of two annuities, amounting to 15*l.*, the bequests of two individuals.

**WORFIELD**, co. Salop.

P. T. Bridgenorth (139) 3½ m. NE b E.  
Pop. 1582.

A parish in the Hales Owen division of the hundred of Brimstree; living, a dis. vicarage in the archdeaconry of Stafford and diocese of Lichfield and Coventry; valued in K. B. 16*l.* 15*s.*; church ded. to St. Peter; patron (1829) W. Y. Davenport. Here is a school endowed with about 46*l.* per annum, in which thirteen children receive instruction.

**WORGRET**, co. Dorset.

P. T. Wareham (112) 1 m. W. Pop. with Pa.

A tithing in the parish of East Stoke and hundred of Hundredsbarrow, Blandford division.

**WORKINGTON**, co. Cumberland.

London 306 m. NW b N. Pop. of Pa. 7188.  
Of To. 6439. M. D. Wed. and Sat.; the former for corn, extensive. Fairs, May 18 and Oct. 18, nearly disused.

A market and seaport town and parish in Allerdale ward, above Darwent, situated on the south bank of the river Derwent, near the sea. The town contains a small theatre, and assembly and news rooms; the streets are mostly narrow and inconveniently arranged, but there are likewise many handsome houses of modern erection. A stone bridge of three arches, built at the expense of the county in 1763, crosses the river at the entrance to the town from Maryport. The harbour here is the safest on the coast, being secured by a breakwater, and lighted with gas. The quays, on which is a custom-house, subor-

ordinate to that at Whitehaven, are very commodious, and vessels are hence cleared out. Extensive collieries are worked here, and the trade consists chiefly in the export of their produce to Ireland and other parts of the kingdom. About 100 vessels are continually sailing backwards and forwards; a large number of people are also employed in ship-building, and the manufacture of articles in connexion with the same; besides about 400 in a straw-hat manufactory, for making imitation Leghorns. Salmon is taken along the coast. Manorial courts are holden occasionally, and petty sessions weekly, by the county magistrates. The livings are a rectory and a curacy in the archdeaconry and diocese of Carlisle; the former valued in K. B. 23*l.* 5*s.*; patron (1829) J. P. Curwen, Esq.; the latter not in charge; patron, the Rector. The church, dedicated to St. Michael, and the chapel of ease, to St. John, are both handsome structures; the former was built in the Gothic style on the site of the old one in 1770, and has a fine altar-piece of Christ being taken down from the Cross; the latter was built by the commissioners for the erection of new churches in 1823, in the Tuscan style of architecture, and has a handsome portico, supported by massive pillars. Here are also places of worship for Primitive, Independent, and Wesleyan Methodists, Presbyterians, and Roman Catholics; a school, founded by Mr. Curwen in 1808, in which 200 boys and sixty girls are instructed, on paying a small sum weekly; a school of industry, for thirty girls, established in 1806, and a dispensary; besides several institutions for the benefit of the poor, supported by contributions. In 1664 Sir Philip Curwen founded and endowed a free grammar-school, but in consequence of a discovery having been made that the property was only in the power of the founder during his life, it no longer exists. Races take place here annually in August. Workington Hall, the seat of the Curwen family, is a castellated quadrangular edifice, situated amidst fine and extensive grounds and plantations: in 1561 Mary, Queen of Scots, landed here, and was entertained by Sir Henry Curwen, until her removal to Cockermouth and Carlisle; the chamber in which she slept is still called the Queen's Room. On an eminence in the vicinity is an ancient building, supposed to have been used as a watchtower; it commands very extensive views into Scotland.

**WORKSALL, HIGH**, N. R. co. York.

P. T. Yarm (237) 4 m. SW. Pop. 154.

A township and chapelry in the parish of Northallerton and wapentake of Northallertonshire; living, a perpetual curacy and a peculiar of the Dean and Chapter of Durham; certified value 1*l.* 6*s.* 8*d.*; patron, the Vicar of Northallerton.

**WORKSALL, LOW**, N. R. co. York.

P. T. Yarm (237) 3 m. SW. Pop. 217.

A township in the parish of Kirk Leaving-



ton and west division of the liberty of Langbaugh.

**WORKSOP, co. Nottingham.**

London 146 m. NNW. Pop. 4567. M. D. Wed. Fairs, March 31 and June 21, for cattle and sheep; Oct. 14, for horses and cattle; and about three weeks after the last a statute fair.

A market-town and parish in the Hatfield division of the wapentake of Bassetlaw, pleasantly situated in a valley, near the source of the river Ryton, towards the northern extremity of Sherwood Forest. It consists of two well-built streets, which are paved and lighted. The Chesterfield Canal passes the north side of the town; and at a short distance hence crosses the river by an aqueduct. It is a great advantage to the trade of the place, which consists chiefly in malt, sent in considerable quantities to Manchester and several other large towns. The living is a vicarage in the archdeaconry of Nottingham and diocese of York; valued in K. B. 12*l.* 4*s.* 2*d.*; patron (1829) the Duke of Norfolk. The church, dedicated to St. Mary and St. Cuthbert, is a fine old structure, forming part of the priory, founded for monks of the Augustine order, in the reign of Henry I.; it is of the Norman style of architecture, and has two very handsome towers. Within are some ancient monuments, chiefly to the Furnival and Lovetot families, who possessed the manor previously to the reign of Henry VIII. Here are also places of worship for Independent and Wesleyan Methodists and Roman Catholics. Upwards of 200 children of both sexes are educated on the national system, and a proportion of them are also clothed. There are likewise some small bequests, the interest of which is distributed to the poor. On a hill, to the west of the town, are slight remains of a castle, which belonged to the Lovetot family. In this parish are the shire oaks, so called from one of great dimensions spreading its branches over parts of three counties, namely, Nottingham, Derby, and York. In 1460 a battle took place here between the forces of the Duke of York and those of the Duke of Somerset, which ended in the defeat of the latter. Gilbert, the first Earl of Shrewsbury, who distinguished himself in the French wars, in the reign of Henry V., built the mansion-house, afterwards the ducal residence and the place of confinement of Mary, Queen of Scots, in the sixteenth year of her imprisonment. Her son, James I., stopped here in April, 1603, when on his way to London to assume the crown of England. In 1761 this mansion was destroyed by fire, but was shortly afterwards splendidly rebuilt by the Duke of Norfolk; it stands in a park of eight miles circumference, and is a very beautiful seat; about two miles distant is also Clumber Park, the magnificent residence of the Duke of Newcastle; and not far hence are Welbeck Abbey, the Portland, and Thoresby, the Manvers estates. In the immediate vicinity of the

town many Roman coins and other antiquities have been discovered.

**WORLABY, or WORLELBY, co. Lincoln**

P. T. Glanford Bridge (156) 5 m. N b E. Pop. 262.

A parish in the north division of the wapentake of Yarborough, parts of Lindsey; living, a dis. vicarage in the archdeaconry and diocese of Lincoln; valued in K. B. 6*l.* 8*s.* 4*d.*; church ded. to St. Clement; patrons (1829) E. Arrowsmith and others.

**WORLABY, co. Lincoln.**

P. T. Louth (149) 7 m. S. Pop. 32.

An extra-parochial district in the hundred of Hill, parts of Lindsey.

**WORLDHAM, EAST, co. Southampton.**

P. T. Alton (47) 2½ m. SE b E. Pop. 156.

A parish in the hundred of Alton, Alton South division; living, a dis. vicarage, in the archdeaconry and diocese of Winchester; valued in K. B. 5*l.* 18*s.* 1½*d.*; patron, Magdalen College, Oxford.

**WORLDHAM, WEST, co. Southampton.**

P. T. Alton (47) 2½ m. SSE. Pop. 100.

A parish in the hundred of Alton, Alton North division; living, a rectory in the archdeaconry and diocese of Winchester, not in charge; church ded. to St. Nicholas; patron, Winchester College.

**WORLE, co. Somerset.**

P. T. Axbridge (130) 7½ m. NW b N. Pop. 673.

A parish in the hundred of Winterstoke; living, a dis. vicarage in the archdeaconry of Wells and diocese of Bath and Wells; valued in K. B. 12*l.* 15*s.*; church ded. to St. Martin; patron, the Lord Chancellor. Here is also a place of worship for Wesleyan Methodists. The vicinity abounds with limestone. Many of the inhabitants breed large numbers of poultry for sale, chiefly at Weston-super-Mare. A short distance hence are vestiges of a Roman camp.

**WORLESTON, co. Pal. of Chester.**

P. T. Nantwich (164) 3½ m. N. Pop. 369.

A township in the parish of Acton and hundred of Nantwich.

**WORLINGHAM, co. Suffolk.**

P. T. Beccles (109) 2 m. ESE. Pop. 221.

A parish in the hundred of Wangford, bounded on the north by the river Waveney; living, a rectory with that of Little Worlingham, in the archdeaconry of Sudbury and diocese of Norwich; valued in K. B. 12*l.*; church ded. to St. Mary; patron, the Lord Chancellor.

**WORLINGTON, co. Suffolk.**

P. T. Mildenhall (70) 1 m. WSW. Pop. 360.

A parish in the hundred of Lackford; living, a rectory, bounded on the north by the river Lark, over which there is a ferry; living, a rectory in the archdeaconry of Sudbury and diocese of Norwich; valued in K. B. 19*l.* 6*s.* 8*d.*; church ded. to All

Saints; patron (1829) the Hon. Thomas Windsor.

**WORLINGTON, EAST, co. Devon.**

P. T. Chumleigh (194) 6 m. E. Pop. 253.

A parish in the hundred of Witheridge; living, a rectory in the archdeaconry of Barnstaple and diocese of Exeter; valued in K. B. 7*l.* 15*s.* 10*d.*; church ded. to St. Mary; patron (1829) the Hon. N. Fellowes. Roman coins have been discovered here.

**WORLINGTON, WEST, co. Devon.**

P. T. Chumleigh (194) 5½ m. E. Pop. 172.

A parish in the hundred of Witheridge; living, a rectory in the archdeaconry of Barnstaple and diocese of Exeter; valued in K. B. 8*l.* 15*s.* 10*d.*; ann. val. P. R. 132*l.* 2*s.*; church ded. to St. Mary; patron (1829) L. W. Buck, Esq.

**WORLINGWORTH, co. Suffolk. †**

P. T. Framlingham (87) 5 m. NW. Pop. 685.

A parish in the hundred of Hoxne; living, a rectory with the curacy of Southolt, in the archdeaconry of Norfolk and diocese of Norwich; valued in K. B. 19*l.* 12*s.* 3½*d.*; church ded. to St. Mary; patron (1829) Lord Henniker. Here is a small endowed school.

**WORMBRIDGE, co. Hereford.**

P. T. Hereford (135) 9 m. NW. Pop. 95.

A parish in the hundred of Webtree; living, a perpetual curacy in the archdeaconry and diocese of Hereford; certified value 22*l.* 10*s.*; ann. val. P. R. 40*l.*; church ded. to St. Thomas Apostle; patron (1829) E. B. Clive, Esq.

**WORMELOW, co. Hereford.**

Pop. 10,101.

A hundred, comprising the southern extremity of the county, bounded by Gloucestershire and Monmouthshire; it contains thirty parishes, including the town of Whitchurch.

**WORMENHALL, co. Buckingham.**

P. T. Oxford (54) 5 m. NW. Pop. 314.

A parish in the hundred of Ashenden; living, a dis. vicarage in the archdeaconry of Buckingham and diocese of Lincoln; valued in K. B. 6*l.* 18*s.* 10*d.*; ann. val. P. R. 45*l.*; church ded. to St. Peter; patron (1829) Edward Horne, Esq. Here is an almshouse for six men and four women, founded in 1675, by John King. A market, formerly held here, has long been discontinued.

**WORMGAY, or WERMEGAY, co. Norfolk.**

P. T. Market Downham (81) 7 m. NNE. Pop. 362.

A parish in the hundred of Clackelose; living, a perpetual curacy in the archdeaconry of Norfolk and diocese of Norwich; certified valued 20*l.*; ann. val. P. R. 35*l.*; church ded. to St. Michael; patron, the Bishop of Norwich. Here was formerly a priory of black canons, founded in the reign of Richard I.

**WORMHILL, co. Derby.**

P. T. Tideswell (160) 3 m. WSW. Pop. 347.

A township and chapelry in the parish of Tideswell and hundred of High Peak, in a very picturesque part of the county, near the river Wye; living, a perpetual curacy subordinate to the vicarage of Bakewell and a peculiar of the Dean and Chapter of Lichfield; certified value 2*l.* 5*s.*; chapel ded. to St. Margaret; patrons, the Trustees. Here is a small endowed school. This place is in the honour of Tutbury and jurisdiction of its court of pleas for the recovery of debts under 40*s.*

**WORMINGFORD, co. Essex.**

P. T. Nayland (57) 4 m. WNW. Pop. 453.

A parish in the hundred of Lexden, bounded on the north by the river Stour; living, a vicarage in the archdeaconry of Colchester and diocese of London; valued in K. B. 7*l.* 13*s.* 4*d.*; church ded. to St. Andrew; patron (1829) John J. Tufnel, Esq.

**WORMINGTON, LITTLE, co. Gloucester.**

P. T. Winchcombe (99) 5 m. N b E. Pop. 83.

A parish in the lower division of the hundred of Kiftsgate; living, a dis. rectory in the archdeaconry and diocese of Gloucester; valued in K. B. 7*l.* 15*s.* 5*d.*; ann. val. P. R. 125*l.* 2*s.*; church ded. to St. Catherine; patron (1829) Josiah Gist, Esq.

**WORMISTER, co. Somerset.**

P. T. Shepton Mallet (116) 3½ m. W.

A prebendary in the parish of St. Cuthbert and hundred of Wells Forum.

**WORMLEIGHTON, co. Warwick.**

P. T. Southam (82) 6 m. S b E. Pop. 171.

A parish in the Burton Dasset division of the hundred of Kington; living, a dis. vicarage in the archdeaconry of Coventry and diocese of Lichfield and Coventry; valued in K. B. 6*l.* 13*s.* 4*d.*; ann. val. P. R. 75*l.*; church ded. to St. Peter; patron (1829) Earl Spencer. The Oxford Canal passes here.

**WORMLEY, co. Hertford.**

P. T. Cheshunt (13) 2 m. N b E. Pop. 491.

A parish in the hundred of Hertford, bounded on the east by the river Lea; and the New Cut passes through it; living, a rectory and a peculiar of Waltham; valued in K. B. 10*l.* 12*s.* 3½*d.* The church, ded. to St. Laurence is a very ancient structure; patron (1829) Sir A. Hume, Bart. This was one of the seventeen manors with which Earl Harold endowed the abbey at Waltham.

**WORMSHILL, or WORMSELL, co. Kent.**

P. T. Charing (47) 6 m. NW b N. Pop. 165.

A parish in the hundred of Eylhorne, lathe of Aylesford; living, a rectory in the archdeaconry and diocese of Canterbury; valued in K. B. 10*l.*; church ded. to St. Giles; patrons, the Governors of Christ's Hospital, London.

**WORMSLEY, co. Hereford.**

P. T. Weobly (147) 3½ m. SE b S. Pop. 131.



A parish in the hundred of Grimsworth; living, a perpetual curacy in the archdeaconry and diocese of Hereford; of the certified value of 4*l.* 8*s.* 4*d.*; ann. val. P. R. 71*l.* 11*s.*; patron (1829) T. A. Knight-Esq.

**WORMSLEY, or WALMSLEY, co. Oxford.**

P. T. Tetworth (42) 6½ m. SE b S.

A hamlet partly in the parish of Lewknor and partly in the parish of Stoken Church and hundred of Lewknor. The Wormsley estate was long the property of the Scropes, who had a residence here. A.<sup>c</sup> Scrope, Esq., a branch of this family, was one of the judges who condemned Charles I., and for which, after the restoration, he was himself put to death.

**WORPLESDON, co. Surrey.**

P. T. Guildford (29) 3½ m. NNW. Pop. 1276.

A parish in the hundred of Woking; living, a rectory in the archdeaconry of Surrey and diocese of Winchester; valued in K. B. 24*l.* 13*s.* 9*d.*; church ded. to St. Mary; patron, Eton College. A few poor children are here instructed with the interest of a bequest, by the Rev. Dr. Moore, in 1706.

**WORSBOROUGH, W. R. co. York.**

P. T. Barnsley (172) 4 m. S b E. Pop. 1392.

A township and chapelry in the parish of Darfield and lower division of the wapentake of Staineross; living, a perpetual curacy in the archdeaconry and diocese of York, not in charge; ann. val. P. R. 63*l.* 6*s.* The chapel, ded. to St. Mary, is a very handsome building; patron, the Rector of Dorfield. Here are also an endowed freeschool for thirty boys, and a Sunday-school with a small endowment. This place was the estate of George, Duke of Clarence, brother of Edward IV., who is said to have been drowned in a butt of Malmsey wine in the tower.

**WORSLEY, co. Pal. of Lancaster.**

P. T. Great Bolton (197) 5½ m. SSE. Pop. 7191.

A township and chapelry in the parish of Eccles and hundred of Salford; it has very extensive coal-mines, which employ great numbers of the labouring population of the district, and is remarkable for being the place where the late Duke of Bridgewater commenced the system of inland navigation, which has proved of such advantage to the country. The living is a perpetual curacy in the archdeaconry and diocese of Chester, not in charge; patrons, the Trustees of the late Earl of Bridgewater. Here are also a place of worship for Wesleyan Methodists, and a Sunday-school for a hundred children, besides a small endowed school for twelve children. Worsley Hall, a spacious and pleasantly situated mansion, surrounded by fine grounds, was where the late Duke of Bridgewater passed the greater part of his life.

**WORSTEAD, co. Norfolk,**

P. T. North Walsham (123) 4 m. SSE. Pop. 706.

A parish in the hundred of Tunstead, remarkable for having been the first place where woollen twists and stuffs were manufactured, and hence called worstead goods; this branch of trade was, however, introduced by the Flemings in the reign of Henry I., but in the reign of Richard II. was removed to Norwich, in compliance with a petition from the inhabitants of that city. This place formerly had a market on Saturday, which has long been discontinued, and it is now a place of no trade whatever. The living is a dis. vicarage in the archdeaconry of Norfolk and diocese of Norwich; valued in K. B. 10*l.*; ann. val. P. R. 133*l.* 10*s.* The church ded. to St. Mary, is a very handsome structure, of the later English style of architecture. Here are also a place of worship for Independent Methodists, and a national school, supported by subscription. A manorial court is held here once every year, when constables and other officers are appointed. A canal, which joins the sea at Yarmouth passes through this parish.

**WORSTHORN, co. Pal. of Lancaster.**

P. T. Burley (211) 2 m. E. Pop. 631.

A township in the parish of Whalley and hundred of Blackburn. Here is the extensive and dreary common called Scar Moor.

**WORSTON, co. Pal. of Lancaster.**

P. T. Clitheroe (217) 1½ ENE. Pop. 178.

A township in the parish of Whalley and hundred of Blackburn.

**WORTH, co. Pal. of Chester.**

P. T. Stockport (176) 5 m. SE b S. Pop. 406.

A township in the parish of Prestbury, and hundred of Macclesfield, the inhabitants of which are chiefly employed in the collieries.

**WORTH, or WORDE, co. Kent.**

P. T. Sandwich (68) 1 m. S. Pop. 438.

A parish in the hundred of Eastry lathe of St. Augustin; living, a perpetual curacy subordinate to the vicarage of Eastry, in the archdeaconry and diocese of Canterbury, not in charge; church ded. to St. Peter and St. Paul; patronage with Eastry vicarage.

**WORTH, or WORDE, co. Sussex.**

P. T. Cuckfield (37) 8 m. N. Pop. 1725.7

A parish in the hundred of Butting Hill, rape of Lewes; living, a rectory in the archdeaconry of Lewes and diocese of Chichester; valued in K. B. 13*l.* 3*s.* 4*d.*; patroness (1829) Mrs. Bethune. Here are also a place of worship for Dissenters, and a small endowed school.

**WORTH MATRAVERS, co. Dorset.**

P. T. Corfe Castle (116) 3½ m. SSE. Pop. 325.

A parish in the hundred of Rowbarrow, Blandford division; bounded on the south by the English Channel, where is the cliff called St. Alban's Head, 147 yards high,

having a signal-house on the summit. The living is a dis. vicarage in the archdeaconry of Dorset and diocese of Bristol; valued in K. B. 8*l.* 8*s.* 4*d.* ann. val.; P. R. 120*l.*; church ded. to St. Nicholas; patron (1829) the Rev. T. O. Bartlett. In the vicinity are the ruins of a very ancient chapel, ded. to St. Aldhelms.

#### WORTHAM, co. Suffolk.

P. T. Eye (81) 5 m. NW. Pop. 935.

A parish in the hundred of Hartismere; living, a rectory, formerly in mediety, which are now consolidated in the archdeaconry of Sudbury and diocese of Norwich; valued in K. B., the Everard mediety, 13*l.* 2*s.* 8*d.*; the Jarvis, 13*l.* 1*s.* 0½*d.*; church ded. to St. Mary; patron (1829) the Rev. Richard Cobbold.

#### WORTHEN, co. Salop.

P. T. Montgomery (163) 9 m. NE. Pop. 2116.

A parish in the hundred of Chirbury; living, a rectory in the archdeaconry of Salop and diocese of Hereford; valued in K. B. 28*l.* 14*s.* 7*d.*; church ded. to All Saints; patron, New College, Oxford. In the reign of Henry III. this place had a grant for a market and two annual fairs, which have long been disused. In the vicinity are lead-mines; and, extending from this into several other parishes, is a singular ridge of stones, said to have been anciently the boundary between England and Wales. The petty sessions for the hundred are holden here.

#### WORTHENBURY, co. Flint, N. W.

P. T. Ellesmere (169) 8 m. N. Pop. 658.

A parish in the hundred of Maelor, situated upon the river Dee; living, a rectory in the diocese of St. Asaph; valued in K. B. at 19*l.* 13*s.* 4*d.*; patron, — Puleston, Esq.

#### WORTHING, co. Norfolk.

P. T. East Dereham (100) 4 m. N b E. Pop. 113.

A parish in the hundred of Launditch; living, a rectory with that of Swanton Morley, in the archdeaconry and diocese of Norwich; not in charge. The church, which is much dilapidated, is ded. to St. Margaret.

#### WORTHING, co. Sussex.

London 56 m. S b W. Pop. with Pa. M. D. Sat.; also a corn-market every alternate Wedn. Fair, July 20.

A market and seaport town and chapelry in the parish of Broadwater and hundred of Brightford, rapc of Bramber. This town, which is now a fashionable watering-place, was formerly but a small fishing-village; but has risen to its present state of prosperity and celebrity, in consequence of its good situation and fine sands, which extend for several miles on each side. Many handsome buildings, of modern erection, stand on the coast, but the older parts of the town run along the downs to the extent of half a mile. It is much resorted to during the summer season for the purpose of sea-bathing, for which there is every facility, and

warm and cold baths, "fitted up in the best possible manner. It is also visited by invalids at other parts of the year, as from its sheltered position the sharp north and eastern winds of spring are never severely felt. It has likewise a neat theatre, good libraries, and reading-rooms. Large quantities of mackerel and herrings are annually sent hence to the London market. The living is a curacy in the archdeaconry and diocese of Chichester, not in charge. The chapel, erected by subscription in 1812, is a handsome building; patron, the Impropiator of Broadwater. Here are also places of worship for Independent and Wesleyan Methodists, and national schools, supported by subscription, in which 200 boys and girls are instructed; besides several other institutions for the benefit of the local poor.

#### WORTHINGTON, co. Pal. of Lancaster.

P. T. Wigan (200) 3½ m. N b W. Pop. 143.

A township in the parish of Standish and hundred of Leyland.

#### WORTHINGTON, co. Leicester.

P. T. Ashby-de-la-Zouch (115) 4 m. NE. Pop. with Newbold 1257.

A chapelry in the parish of Breedon-on-the-Hill and hundred of West Goscote; living, a perpetual curacy in the archdeaconry of Leicester and diocese of Lincoln, not in charge; ann. val. P. R. 100*l.*; chapel ded. to St. Matthew; patron (1829) Lord Scarsdale. This place is in the honour of Tutbury, and within the jurisdiction of its court of pleas for the recovery of small debts.

#### WORTHY, ABBOTS, co. Southampton.

P. T. Winchester (62) 2 m. NNE. Pop. with Pa.

A tithing in the parish of King's Worthy and hundred of Mitcheldever, Basingstoke division.

#### WORTHY, KING'S, co. Southampton.

P. T. Winchester (62) 2 m. NNE. Pop. 344.

A parish in the hundred of Barton Stacey, Andover division; living, a rectory in the archdeaconry and diocese of Winchester; valued in K. B. 22*l.* 12*s.* 6*d.*; church ded. to St. Mary; patron (1829) Sir Thomas Baring.

#### WORTHY, MARTYR, co. Southampton.

P. T. Winchester (62) 3 m. NE b N. Pop. 237.

A parish in the hundred of Fawley, Fawley division; living, a rectory in the archdeaconry and diocese of Winchester, valued in K. B. 15*l.* 10*s.* 2½*d.*; church ded. to St. Swithin; patron, the Bishop of Winchester. Ten boys are here educated by means of a small bequest, left in 1589 by Agnes Parnell. This parish is within the jurisdiction of the Winchester Cheyney court for the recovery of debts.

#### WORTING, co. Southampton.

P. T. Basingstoke (45) 2 m. W. Pop. 136.

A parish in the hundred of Chntely, Kingsclere division; living, a rectory in the arch-



deaconry and diocese of Winchester; valued in K. B. 8*l.* 17*s.* 8½*d.*; church ded. to St. Thomas-à-Becket; patron (1829) H. Bigg Wither, Esq.

**WORTLEY**, co. Gloucester.

P. T. Wotton-under-Edge (108) adjacent.  
Pop. with Pa.

A tithing in the parish of Wotton-under-Edge and upper division of the hundred of Berkeley.

**WORTLEY**, W. R. co. York.

P. T. Leeds (195) 3 m. SW b W. Pop. 3179.

A township and chapelry in the parish of St. Peter's, within the liberties of Leeds. The inhabitants are chiefly employed in the woollen manufacture, which is carried on to a considerable extent; earthenware and tobacco-pipes are also made with clay found in the township. The living is a perpetual curacy in the archdeaconry and diocese of York, not in charge; patrons (1829) Five Trustees. The chapel is a neat structure of modern erection. Here are places of worship for Independent and Wesleyan Methodists; and a freeschool, endowed with land at present producing 40*l.* a-year.

**WORTLEY**, W. R. co. York.

P. T. Barnsley (272) 5½ m. SSW. Pop. 904.

A township and chapelry in the parish of Tankersley and upper division of the wapentake of Stainercross, pleasantly situated on the river Don, and beautifully surrounded by woods. The living is a perpetual curacy subordinate to the rectory of Tankersley, in the archdeaconry and diocese of York, not in charge; ann. val. P. R. 98*l.*; patron, the Rector of Tankersley. Wortley Hall, the ancient domain of the Wortley family, is the seat of Lord Wharnccliffe.

**WORTON**, co. Wilts.

P. T. Devizes (89) 3½ m. SW. Pop. 298.

A tithing in the parish of Potterne and hundred of Potterne and Cannings.

**WORTON**, NETHER, co. Oxford.

P. T. Deddington (60) 3 m. SW.

A parish in the hundred of Wootton; living, a curacy in the archdeaconry and diocese of Oxford, not in charge; church ded. to St. James; patron (1829) W. Wilson, Esq.

**WORTON**, OVER, co. Oxford.

P. T. Deddington (69) 3 m. SW b W. Pop. 56.

A parish in the hundred of Wootton; living, a rectory in the archdeaconry and diocese of Oxford; valued in K. B. 6*l.* 2*s.* 8½*d.*; church ded. to the Holy Trinity; patron (1829) T. Cartwright, Esq.

**WORTWELL**, co. Norfolk.

P. T. Harleston (99) 3 m. NE b E. Pop. 486.

A hamlet in the parish of Redenhall and hundred of Earsham.

**WOTHERSOME**, W. R. co. York.

P. T. Wetherby (194) 5 m. S. Pop. 16.

A township in the parish of Bardsey and lower division of the wapentake of Skyrack.

**WOTHORPE**, or **WRIDTHORPE**, co. Northampton.

P. T. Stamford (89) 1 m. SW.

845

A hamlet in the parish of St. Martin, Stamford Baron, and liberty of Peterborough.

**WOTTON**, co. Surrey.

Pop. 6661.

A hundred situated in the south-east side of the county, containing five parishes, including the market-town of Dorking.

**WOTTON**, co. Surrey.

P. T. Dorking (23) 3 m. WSW. Pop. 589.

A parish in the hundred of Wotton; living, a rectory in the archdeaconry of Surrey and diocese of Winchester; valued in K. B. 12*l.* 8*s.* 9*d.*; church ded. to St. John the Evangelist; patron (1829) John Evelyn, Esq. In the manor-house here was born John Evelyn, the author of "Sylva."

**WOTTON COURTNEY**, co. Somerset.

P. T. Dunster (162) 4 m. W. Pop. 411.

Fair, Sept. 9, for cattle and sheep.

A parish in the hundred of Carhampton; living, a rectory in the archdeaconry of Taunton and diocese of Bath and Wells; valued in K. B. 16*s.* 8*s.* 9*d.*; church ded. to All Saints; patron, Eton College. Here are kilns for burning limestone, which abounds in the vicinity.

**WOTTON**, FITZ-PAINE, co. Dorset.

P. T. Lyme-Regis (143) 4½ m. NNE.

Pop. 446.

A parish in the hundred of Whitchurch Canoncorn, Bridport division; living, a rectory in the archdeaconry of Dorset and diocese of Bristol; valued in K. B. 8*l.* 15*s.*; patron (1829) the Rev. Thomas Fox.

**WOTTON-UNDER-EDGE**, co. Gloucester.

London 108 m. W b N. Pop. 5004. M. D.

Fri. Fair, Sept. 25, for cattle and cheese.

A market-town and parish in the upper division of the hundred of Berkeley, situated on a sloping ground, at the top of which are some finely-wooded hills; the old name, Wotton-under-Ridge, is indicative of its situation. The town was destroyed by fire in the reign of King John, and was not rebuilt on the exact site it previously occupied; a place called the Brands is supposed to be this spot: it at present consists of two well-built streets, running in parallel lines. A small stream runs through the town and neighbourhood, giving motion to several clothing-mills, which, when that trade was in a flourishing state, gave employment to a large number of people residing here and in the surrounding villages. At an annual court-leet a mayor is elected, but he does not exercise any magisterial authority: petty sessions are also holden for the upper division of the hundred. Its municipal privileges were granted by Henry III., as likewise the market and fair. The living is a vicarage in the archdeaconry and diocese of Gloucester; valued in K. B. 13*l.* 10*s.*; ann. val. P. R. 130*l.*; patron, Christ Church, Oxford. The church, dedicated to St. Mary, is a large and handsome structure, in which are some curious old monuments. Here are places of worship for Baptists and Independent and Wesleyan Methodists. A

grammar-school was founded and endowed by Lady Catherine Berkeley, in the reign of Richard II., the annual income of which is near 400*l.*, the master and scholars forming a body corporate; the boys have an allowance for books, &c. About forty children are educated in a blue-coat school, the greater number of which are clothed and apprenticed. The poor have also the advantage of a general hospital, and an hospital for twelve aged persons, founded by Hugh Perry, of London, in 1630; and an almshouse for six inmates, by Thomas Dawes, in 1712, and the interest of 1000*l.*, left by Sir Jonathan Dawes, Sheriff of London. A short distance from the town are the remains of a square camp, called Becketsbury.

**WOTTON, UNDERWOOD**, co. Buckingham.

P. T. Thame (44) 7 m. N b W. Pop. 344.

A parish in the hundred of Ashenden; living, a donative and a peculiar of Canterbury; certified value 43*l.*; church ded. to All Saints; patron (1829) the Duke of Buckingham, who has lately built a columbarium for the interment of his family.

**WOUGHTON - ON - THE - GREEN**, co. Buckingham.

P. T. Fenny Stratford (45) 2½ m. N b W. Pop. 299.

A parish in the hundred of Newport, bounded on the east by the river Ouse, and the Grand Junction Canal passes through it; living, a rectory in the archdeaconry of Buckingham and diocese of Lincoln; valued in K. B. 16*l.* 9*s.* 7*d.*; church ded. to St. Mary; patron (1829) the Rev. F. Rose.

**WOULDHAM**, co. Kent.

P. T. Rochester (29) 3 m. SW. Pop. 176.

A parish in the hundred of Larkfield, lathe of Aylesford, situated on the western bank of the river Medway; living, a dis. rectory in the archdeaconry and diocese of Rochester; valued in K. B. 14*l.* 6*s.* 5½*d.*; church ded. to All Saints; patron, the Bishop of Rochester.

**WRABNESS**, co. Essex.

P. T. Manningtree (60) 5 m. E. Pop. 253.

A parish in the hundred of Tendring, bounded on the north by the river Stour; living, a dis. rectory in the archdeaconry of Colchester and diocese of London; valued in K. B. 8*l.*; church ded. to All Saints; patron, the Lord Chancellor. Here is also a chapel for Wesleyan Methodists.

**WRAGBY**, co. Lincoln.

London 141 m. N b W. Pop. 633. M. D. Thurs. Fairs, Holy Thurs., for sheep; and Sept. 29, for horned cattle.

A market-town and parish in the west division of the wapentake of Wraggoe, parts of Lindsey, pleasantly situated on the high road from Lincoln to Horncastle. There is very little trade but what arises from the traffic incident to its situation. It was only a small village until 1671, when George, Duke of Buckingham, procured a grant for a market, and three annual fairs. The liv-

ing is a vicarage united to the rectory of Great Torrington, in the archdeaconry and diocese of Lincoln; valued in K. B. at 8*l.* 4*s.* 2*d.*; church ded. to All Saints; patron (1829) Edmund Turnor, Esq. Here are also a place of worship for Wesleyan Methodists; a freeschool, founded and endowed by William Hansard, in 1632; and almshouse, with a chapel founded and endowed in 1707, by Sir Edmund Turnor, for six widows of clergymen or widows of the parish. There are also minor bequests for the benefit of the local poor. The town is under the jurisdiction of the county magistrates, and in that of a court of requests for the recovery of debts under forty shillings.

**WRAGBY**, W. R. co. York.

P. T. Pontefract (177) 5 m. SW. Pop. 660.

A parish in the lower division of the wapentake of Agbrigg; living, a curacy in the archdeaconry and diocese of York, not in charge; church ded. to St. Michael; patron (1829) C. Winn, Esq.

**WRAGGOE**, co. Lincoln.

Pop. 5843.

A wapentake in the Lindsey division, and situated nearly in the centre of the county; it contains thirty parishes, including the market-town of Wragby, &c.

**WRAMPLINGHAM**, co. Norfolk.

P. T. Wymondham (100) 3 m. N b E. Pop. 215.

A parish in the hundred of Forehoe; living, a dis. rectory in the archdeaconry of Norfolk and diocese of Norwich; valued in K. B. 5*l.* 4*s.* 9½*d.*; church ded. to St. Peter and St. Paul; patron (1829) R. Marsham, Esq.

**WRANGDIKE**, co. Rutland.

Pop. 3624.

A hundred comprising the south-east side of the county, bounded by Northamptonshire, containing twelve parishes.

**WRANGLE**, co. Lincoln.

P. T. Boston (116) 9 m. NE. Pop. 995.

A parish in the wapentake of Skirbeck, parts of Holland; living, a vicarage in the archdeaconry and diocese of Lincoln; valued in K. B. 9*l.* 18*s.* 6½*d.*; church ded. to St. Peter and St. Paul; patron (1829) the Rev. T. B. Wright. A small bequest, left by the Rev. Thos. Allenson, is applied to the instruction of a few poor children.

**WRANTAGE**, co. Somerset.

P. T. Taunton (141) 5½ m. E b S. Pop. with Pa.

A tithing in the parish and hundred of North Curry.

**WRATTING, GREAT**, co. Suffolk.

P. T. Clare (56) 6½ m. WNW. Pop. 263.

A parish in the hundred of Risbridge; living, a rectory in the archdeaconry of Sudbury and diocese of Norwich; valued in K. B. 8*l.*; church ded. to St. Mary; patron (1829) the Rev. B. Syer, D. D.

**WRATTING, LITTLE**, co. Suffolk.

P. T. Clare (56) 6 m. W b N. Pop. 183.



A parish in the hundred of Risbridge ; living, a rectory in the archdeaconry of Sudbury and diocese of Norwich ; valued in K. B. 4*l.* 19*s.* 9½*d.* ; patron (1829) the Rev. B. Syer, D. D.

**WRATTING, WEST**, co. Cambridge.

P. T. Linton (48) 5 m. N b E. Pop. 696.

A parish in the hundred of Radfield ; living, a vicarage in the archdeaconry and diocese of Ely ; valued in K. B. 7*l.* 17*s.* 3½*d.* ; ann. val. P. R. 123*l.* 1*s.* ; church ded. to St. Andrew ; patrons, the Dean and Chapter of Ely.

**WRAWBY**, co. Lincoln.

P. T. Glanford Bridge (156) 2 m. NE. ¶

Pop. with Kettleby and Glanford Bridge 2130.

A parish in the south division of the wapentake of Yarborough, parts of Lindsey ; living a dis. vicarage with the curacy of Glanford Bridge in the archdeaconry and diocese of Lincoln ; valued in K. B. 9*l.* 14*s.* 7*d.* ; church ded. to St. Mary ; patron, Clare Hall, Cambridge.

**WRAXALL**, co. Somerset.

P. T. Bristol (114) 6½ m. W b S. Pop. 769.

A parish in the hundred of Portbury ; living, a rectory with the curacies of Flax Bourton and Nailsea in the archdeaconry of Bath and diocese of Bath and Wells ; valued in K. B. 49*l.* 11*s.* 8*d.* ; church ded. to All Saints ; patron (1829) Richard Vaughan, Esq. Here is an endowed school. In the vicinity is an intrenchment called Old Fort, near which Roman antiquities have been discovered. A six days' fair is held every year, commencing on Allhallows-day.

**WRAXALL, NORTH**, co. Wilts.

P. T. Chippenham (93) 7 m. W b N. ¶

Pop. 345.

A parish in the hundred of Chippenham ; living, a rectory in the archdeaconry of Wilts and diocese of Salisbury ; valued in K. B. 15*l.* 9*s.* 2*d.* ; church ded. to St. James ; patroness (1829) Mrs. Heneage.

**WRAXALL, SOUTH**, co. Wilts.

P. T. Melksham (96) 6 m. W b N. Pop. 435.

A chapelry in the parish and hundred of Bradford ; living, a curacy subordinate to the vicarage of Bradford, in the archdeaconry of Wilts and diocese of Salisbury ; chapel ded. to St. James ; patron, the Vicar of Bradford.

**WRAXHALL**, co. Dorset.

P. T. Beaminster (141) 8 m. S b E. Pop. 62.

A parish in the hundred of Eggerton, Bridport division ; living, a rectory with that of Rampisham in the archdeaconry of Dorset and diocese of Bristol ; valued in K. B. 5*l.* ; church ded. to St. Mary ; patron (1829) W. White, Esq.

**WRAXHALL-ON-THE-FOSS**, co. Somerset.

P. T. Castle Cary (113) 4 m. NW. Pop. with Pa.

A tithing in the parish of Ditchat and hundred of Whitestone.

**WRAY**, or **WREA**, co. Pal. of Lancaster.

P. T. Kirkham (225) 2 m. W b S. Pop. 500.

847

A township in the parish of Kirkham and hundred of Amounderness.

**WRAY**, co. Pal. of Lancaster.

P. T. Hornby (249) 1½ m. SE. Pop. 808.

A township in the parish of Melling and hundred of Lonsdale, south of the sands. Here is an endowed school for a considerable number of children.

**WRAYTON**, co. Pal. of Lancaster.

P. T. Kirkby Lonsdale (253) 4 m. S. Pop. 210.

A township in the parish of Melling and hundred of Lonsdale, south of the sands.

**WREAY**, co. Cumberland.

P. T. Carlisle (301) 6 m. SE b S. Pop. 130.

A chapelry in the parish of St. Mary, within the liberties of the city of Carlisle ; living, a curacy with that of St. Mary's, in the archdeaconry and diocese of Carlisle, of the certified value of 32*l.* ; ann. val. P. R. 96*l.* ; chapel ded. to St. Mary ; patrons, the Dean and Chapter of Carlisle. Here is a small school endowed by John Brown, in 1763.

**WRECKLESHAM**, co. Surrey.

P. T. Farnham (38) 1½ m. SW b S. Pop. with Bourn 758.

A tithing in the parish and hundred of Farnham.

**WREIGHILL**, co. Northumberland.

P. T. Rothbury (303) 5 m. W. Pop. 29.

A township in the parish of Rothbury and west division of Coquetdale ward, bounded on the south by the river Coquet. Nearly the whole population of the place was destroyed by the plague in 1665. In the vicinity are strata of limestone and freestone. George Coughran, the youthful mathematician, was born here.

**WRELTON**, N.R. co. York.

P. T. Pickering (226) 3 m. WNW. ¶ Pop. 193.

A township in the parish of Middleton and west division of the wapentake of Pickering Lythe.

**WRENBURY**, co. Pal. of Chester.

P. T. Nantwich (164) 5 m. SW b W. Pop. of Pa. 934. Of To. with Frith 526.

A parish and township in the hundred of Nantwich, through which passes a branch of the Chester Canal ; living, a perpetual curacy subordinate to the vicarage of Acton, in the archdeaconry and diocese of Chester, of the certified value of 30*l.* ; ann. val. P. R. 118*l.* ; patron, the Vicar of Acton. The church, ded. to St. Margaret, has a remarkably handsome tower, and fine ceiling of carved oak. A small school is supported by annual subscriptions. A court-leet is occasionally held here.

**WRENINGHAM, GREAT AND LITTLE**, co. Norfolk.

P. T. Wymondham (100) 4 m. SE b E. Pop. 427.

A parish in the hundred of Humbleyard ; living, a rectory with those of Neyland and Little Wreningham, in the archdeaconry of Norfolk and diocese of Norwich ; valued in

K. B. 10*l.*; church ded. to All Saints; patronage with Ashwell Thorpe rectory.

**WRENTHAM**, co. Suffolk.

P. T. Southwold (105) 5 m. W b N. Pop. 995.

A parish in the hundred of Blything; living, a rectory in the archdeaconry of Suffolk and diocese of Norwich; valued in K. B. 21*l.* 6*s.* 8*d.*; church ded. to St. Nicholas; patroness (1829) Miss Buckle.

**WRENTHORPE**, W. R. co. York.

P. T. Wakefield (182) 1½ m. NNE.  
Pop. with Stanley township.

A township in the parish of Wakefield and wapentake of Agbrigg. The inhabitants are employed in the manufacture of woollen cloths.

**WRESSEL**, E. R. co. York.

P. T. Howden (180) 4 m. NW. Pop. of Pa. 360. Of To. with Softsome 183.

A parish and township in the Holme Beacon division of the wapentake of Harthill; living, a dis. vicarage in the archdeaconry of the East Riding and diocese of York; valued in K. B. 5*l.* 13*s.* 9*d.*; ann. val. P. R. 90*l.* 7*s.* 1*d.*; church ded. to St. John of Beverley; patron, Earl of Egremont. Here are some remains of Wressel Castle, built by Thomas Percy, Earl of Worcester; it was the residence of the Northumberland family till the civil war in the reign of Charles I. when it was demolished.

**WRESTLINGWORTH**, co. Bedford.

P. T. Biggleswade (45) 5½ m. ENE. Pop. 400.

A parish in the hundred of Biggleswade; living, a rectory in the archdeaconry of Bedford and diocese of Lincoln; valued in K. B. 7*l.* 6*s.* 8*d.*; church ded. to St. Peter; patron, the Lord Chancellor.

**WRETHAM, GREAT AND LITTLE**, co. Norfolk.

P. T. Thetford (80) 6 m. NE b N.  
Pop. with West Wretham 342.

A parish and hamlet in the hundred of Shropham; living, a rectory in the archdeaconry of Norfolk and diocese of Norwich; valued in K. B. 11*l.* 12*s.* 3½*d.*; church ded. to St. Ethelbert; patron, Eton College.

**WRETHAM, WEST**, co. Norfolk.

P. T. Thetford (80) 5½ m. NNE.  
Pop. with Great Wretham.

A parish in the hundred of Shropham; living, a rectory in the archdeaconry of Norfolk and diocese of Norwich; valued in K. B. 12*l.* 11*s.* 3*d.*; church ded. St. Lawrence; patron (1829) Wyrley Birch, Esq.

**WRETTON**, co. Norfolk.

P. T. Stoke Ferry (88) 1 m. W. Pop. 419.

A parish in the hundred of Clackelose; living, a curacy in the archdeaconry of Norfolk and diocese of Norwich, of the certified value of 10*l.* 2*s.* 6*d.*; church ded. to All Saints; patronage with Wretham perpetual curacy. Here is also a place of worship for Wesleyan Methodists.

**WREXHAM**, co. Denbigh, N. W.

London 179 m. NW. Pop. of Pa. 11,081. Of Wrexham Abbot 1704. Of Wrexham Regis 309. Fairs, March 23; Holy Thursday; June 6; and Sept. 19. M. D. Mon. and Thurs.

A large, populous, and prosperous town in North Wales, in the parish of Wrexham and hundred of Bromfield. It was anciently called Wrightesham, by the Saxons, to whom its foundation is attributed, and from whom the inhabitants are supposed to derive their customs and language. The town consists of some good avenues, the High Street, in front of the Wynnstay Arms, and terminated by a spacious town-hall, is the most respectable, and presents at all times a scene of trade, bustle, and animation. The church, the architectural boast of Wales, was erected in the reign of Henry VII. and is an exquisite specimen of the florid Gothic which began to prevail at that period. The tower attains a height of 140 feet, having three of its fronts adorned with whole-length figures occupying niches. The interior is by no means in keeping with the richness and decoration of the tower and sculptures of the outside of the chancel, but contains an ancient monument, inscribed with Saxon characters, and a noble design and work by Roubilliac, to the memory of Mary, daughter of Sir Richard Myddleton of Chirk Castle. It represents the resurrection of the body in its last sad clothing, and the grave resigning its dead at the citation of the angel on the Day of Judgment. This bold design has since been repeatedly imitated. Here are also two chapels of ease, five belonging to Dissenters of various denominations and one for Roman Catholics; a detachment of military is frequently stationed here, and there are three respectable inns for the accommodation of the public. The living is a vicarage in the archdeaconry and diocese of St. Asaph's; val. in K. B. 19*l.* 9*s.* 9½*d.*; patron, the Bishop of the diocese. Two of the schools are endowed, one of them by the late Lady Jeffreys; and an estate of the ann. val. of 250*l.* is vested in the vicar and churchwardens, for the relief of the poor of this parish. Reading, news-rooms, library, and a lecture-room are amongst the establishments of a public nature which have lately sprung up in this place. This is the great thoroughfare between Liverpool and Chester and North Wales. The coaching establishments are numerous, and the travelling in consequence at moderate rates. The great fair, for all sorts of wares, goods, &c. commences on the 23d of March, and continues during one fortnight. It is attended by purchasers, chiefly small shop-keepers, from all parts of North Wales, and business is transacted on this occasion to a considerable extent. The flannel trade is less prosperous here than formerly, but an extensive trade is carried on in coal, iron, and lead, as well as in flour, wire-drawing, and paper-making. The mineral region of Minera is amply stored, and its treasures pursued with skill



and enterprise; besides which the various streams in the vicinity afford sites well calculated for the establishment of mills. The petty sessions for the hundreds of Bromfield and Yale are held here regularly, and here also the election of a county member for Denbighshire sometimes takes place.

**WRIBBENHALL**, co. Worcester.

P. T. Kidderminster (126) 2½ m. SW.  
Pop. with Pa.

A hamlet in the parish of Kidderminster and lower division of the hundred of Halfshire, situated on the bank of the river Severn, and connected with the town of Bewdley by a handsome bridge. Here is a chapel, independent of ecclesiastical authority, in which the service of the church of England is performed. About twelve boys and twenty-five girls are educated in schools supported by subscription.

**WRIGHTINGTON**, co. Pal. of Lancaster.

P. T. Wigan (200) 4 m. NW. Pop. 1461.

A township in the parish of Eccleston and hundred of Leyland. Wrightington Hall is an ancient stone mansion, situated in a beautiful little park, surrounded by very picturesque scenery; it was the first house to the north of the Trent which had sash windows.

**WRINEHILL**, co. Pal. of Chester.

P. T. Nantwich (164) 7 m. SSE.  
Pop. with Checkley township.

A township in the parish of Wymbury and hundred of Nantwich.

**WRINGTON**, co. Somerset.

P. T. Axbridge (130) 6 m. NNE. Pop. 923.

A parish in the hundred of Brent with Wrington, formerly a market-town, pleasantly situated near the Mendip Hills; the inhabitants are principally employed in the cultivation of the teasel for the supply of the clothiers in the surrounding districts. The living is a rectory with the curacy of Burrington, in the archdeaconry of Bath and diocese of Bath and Wells; valued in K. B. 39*l.* 9*s.* 4½*d.*; church ded. to All Saints; patron (1829) the Marquis of Cleveland. Here are also places of worship for Wesleyan and Independent Methodists, and a school, endowed with 20*l.* a-year for the education of twelve children of both sexes, founded by George Legg, in 1704; a school of industry, for nearly forty children, supported by a bequest, has been united to a national school, further supported by subscription. John Locke was a native of this place, and Mrs. Hannah Moore lived here for twenty-five years.

**WRITHLINGTON**, co. Somerset.

P. T. Frome (103) 6½ m. NW b N.  
Pop. 216.

A parish in the hundred of Kilmesdon; living, a dis. rectory and a peculiar of the Dean of Salisbury; valued in K. B. 5*l.* 7*s.* 8*d.*; church ded. to St. Mary Magdalen; patronage with Fordington vicarage. In the vicinity are coal-mines and quarries of freestone.

TOPOG. DICT.—VOL. III.

**WRITTLE**, co. Essex.

P. T. Chelmsford (29) 2½ m. W b S.  
Pop. 2100.

A parish in the hundred of Chelmsford, formerly a market-town of importance, but from its proximity to Chelmsford it has lost the greater part of its trade; malting and brewing are, however, still carried on; and in the vicinity is an oil-mill. The living is a vicarage and a peculiar of New College, Oxford, not in charge; church ded. to All Saints; patron, New College, Oxford. Here is also a place of worship for Independent Methodists, a freeschool, founded by John Blencowe in 1774, and a recently-established national school, besides almshouses for six poor persons, founded in 1607, by Thomas Hawkins. In the vicinity are the remains of a palace, built by King John, in 1211. Courts leet and baron are occasionally holden, and the inhabitants appoint their own coroner.

**WROCKWARDINE**, co. Salop.

P. T. Wellington (142) 2 m. W b N.  
Pop. 2240.

A parish in the Wellington division of the hundred of Bradford South, bounded on the north by the river Tern, and through which passes the Shrewsbury Canal. The living is a dis. vicarage in the archdeaconry of Salop and diocese of Lichfield and Coventry; valued in K. B. 7*l.* 8*s.* 6*d.*; patron, the Lord Chancellor. The church, dedicated to St. Peter, is an ancient structure of red stone. In the vicinity are mines of coal and ironstone.

**WROOT**, co. Lincoln.

P. T. Gainsborough (149) 11 m. NW b N.  
Pop. 285.

A parish in the wapentake of Manley, parts of Lindsey; living, a rectory in the archdeaconry of Stow and diocese of Lincoln; valued in K. B. 3*l.* 7*s.* 8½*d.*; church ded. to St. Pancras; patron, the Lord Chancellor. Here is also a place of worship for Wesleyan Methodists.

**WROTHAM**, co. Kent.

Pop. 3918.

A central hundred in the lathe of Aylesford, verging towards the north side of the county; it contains four parishes.

**WROTHAM**, co. Kent.

London 24 m. SE b E. Pop. 2357. M. D. (discontinued) Tues. Fairs, May 4, for horses, bullocks, &c.

A town of great antiquity in the hundred of Wrotham, lathe of Aylesford, supposed to have been originally a town of the ancient Britons, and subsequently a Roman station, from various relics discovered here; it is situated at the foot of the chalk-hills, and consists of two streets, through which passes the military way from Oldborough to Stane Street. The livings are a rectory and vicarage, the former, a sinecure, to which is attached the curacy of Stanstead, is a peculiar in the diocese of Canterbury; valued in K. B. 50*l.* 8*s.* 1½*d.*; the latter in the archdeaconry of Rochester and diocese of Canterbury

12l. 5s. 10d.: patron the Archbishop of Canterbury. The church, dedicated to St. George, is a large well-built edifice, consisting of a nave, aisles, chancel, and transept, with an embattled tower; and within are many monuments to ancient families; and it also contains sixteen stalls, which are supposed to have been used by the clergy in attendance upon the archbishop, who formerly had a palace here, and to whom the manor for some time belonged. Some remains of the edifice are still extant, namely, a gateway and a stone building, used as one of the outward offices. Wrotham Hill affords a remarkably fine prospect of the surrounding country.

#### WROTTESELEY, co. Stafford.

P. T. Wolverhampton (123) 2 m. NN.  
Pop. 258.

A hamlet in the parish of Tentenhall and south division of the hundred of Scisdon; it is within the jurisdiction of the royal court of Tettenhall. Here are evident remains of an extensive town nearly four miles in extent, amongst which Roman antiquities have been discovered.

#### WROUGHTON ELINGDON, co. Wilts.

P. T. Swindon (83) 3 m. SW b S. Pop. 1331.

A parish in the hundred of Elstub and Everly; livings, a rectory and vicarage in the archdeaconry of Wilts and diocese of Salisbury; valued in K. B. the former, an impropriation, 31l. 4s. 4d.; ann. val. P. R. 122l.; the latter, 12l.; patron, the Bishop of Winchester, and the vicarage is in the patronage of the Rector. The church is dedicated to St. John the Baptist and St. Helen. Here are also a Wesleyan Methodist chapel, and a school, endowed with 20l. a-year.

#### WROXETER, co. Salop.

P. T. Shrewsbury (153) 7 m. SE b E.  
Pop. 659.

A parish in the Wellington division of the hundred of Bradford South, bounded on the west by the river Severn; the Watling Street also runs through it, and it is supposed to have formerly been a town of considerable importance, as there are still remains of a Roman wall, and many coins and other antiquities have been discovered here. The living is a dis. vicarage in the archdeaconry of Salop and diocese of Lichfield and Coventry; valued in K. B. 11l. 8s.; church ded. to St. Andrew; patron (1829) the Marquis of Cleveland.

#### WROXHALL, co. Warwick.

P. T. Warwick (99) 6 m. NW b N.  
Pop. 177.

A parish in the Snitterfield division of the hundred of Barlichway; living, a curacy in the archdeaconry and diocese of Worcester, not in charge; ann. val. P. R. 20l. 5s.; patron (1829) C. R. Wren, Esq. The church, dedicated to St. Leonard, is the north portion of Wroxhall Abbey, founded for Benedictine nuns, in the reign of Henry I. The other parts of the edifice are occupied

as a seat by the above gentleman, who is fourth in descent from the celebrated Christopher Wren, who purchased the estate in 1713.

#### WROXHAM, co. Norfolk.

P. T. Coltishall (116) 2½ m. SE. Pop. 351.

A parish in the hundred of Taverham; living, a dis. vicarage with that of Sallhouse, in the archdeaconry and diocese of Norwich; valued in K. B. 7l. 17s. 1d.; church ded. to St. Mary; patronage with Sallhouse vicarage.

#### WROXTON, co. Oxford.

P. T. Banbury (69) 3 m. WNW. Pop. 792.

A parish in the hundred of Bloxham; living, a vicarage with the curacy of Balscott, in the archdeaconry of Oxford, not in charge; ann. val. P. R. 50l.; church ded. to All Saints; patron (1829) the Marquis of Bute. Here is also a chapel for Wesleyan Methodists. Here was formerly a priory of Augustine friars, on the site of which stands Wroxton Abbey, the seat of Lady Georgina North.

#### WUERDALE, or WEARDALE, co. Pal. of Lancaster.

P. T. Rochdale (198) 2 m. NE.  
Pop. with Wordle 3629.

A township in the parish of Rochdale and hundred of Salford.

#### WYASTON, co. Derby.

P. T. Ashborne (139) 3 m. S. Pop. with Pa.

A township in the parish of Edlaston and hundred of Appletree.

#### WYBERTON, co. Lincoln.

P. T. Boston (116) 2 m. S. Pop. 487.

A parish in the wapentake of Kirton, parts of Holland; living, a rectory in the archdeaconry and diocese of Lincoln; valued in K. B. 33l. 6s. 8d.; church ded. to St. Leodegar; patron (1829) the Rev. M. Sheath.

#### WYBRE, co. Flint, N. W.

P. T. Northop (197) 2 m. SE. Pop. 282.

A township in the parish of Northop and hundred of Coleshill.

#### WYBUNBURY, or WIBUNBURY, co. Pal. of Chester.

P. T. Nantwich (164) 3½ m. ESE.  
Pop. of Pa. 4166. Of To. 429.

A parish and township in the hundred of Nantwich; living, a vicarage in the archdeaconry and diocese of Chester; valued in K. B. 13l. 12s. 1d.; ann. val. P. R. 70l. The church, ded. to St. Chad, has a richly-carved oak ceiling, and a fine high tower, containing six bells; within are handsome monuments to the Woodnorth, Smith, Dalves, and Twemlow families; patron, the Bishop of Lichfield and Coventry. Here is also a place of worship for Wesleyan Methodists, and two charity-schools, one of which was founded by Sir Thomas Delves, Bart., in which 134 boys and ten girls are instructed; and the other, called Wybunbury Charity, founded about two centuries ago for twenty boys.



## WYCOMBE, HIGH, or CHIPPING, [co. Buckingham.

London 29 m. W b N. Pop. of Pa. 2735. Of Bo. 2864. M. D. Fri. Fair, Mond. before Michaelmas, statute. Memb. of Pt. 2.

A borough, market-town, and parish, having separate jurisdiction, but locally situated in the hundred of Desborough. It is a place of great antiquity, and from the Roman relics and coins which have been discovered here, is supposed to have been a Roman villa; the distinguishing appellation, however, of Chipping, a corruption of the Saxon Cheaping-market, is a proof of its having been in the possession of that people. The town, though not the largest, is the handsomest in the county, and owes much of its prosperity to the rivulet called Wycombe stream, which sets in motion a considerable number of corn and paper mills, and after a long winding course, falls into the Thames below Marlow. It consists of one large street, with several smaller branching from it, and stands on the high road from London to Oxford. The inhabitants are chiefly employed in the paper-mills, lace manufactures, and malting trade. The borough was governed by a mayor, and is said to have been first incorporated in the reign of Edward III.; this, however, is far from being certain, and the more general belief is, that it received the first charter in the reign of Henry VI., which was confirmed in the reigns of Elizabeth, James I., and Charles II. The corporation consists of a mayor, recorder, twelve aldermen, and two bailiffs, with inferior officers. The right of election is vested in the mayor, aldermen, bailiffs, and burgesses. The privilege of sending members to Parliament has been exercised without intermission since the reign of Edward I. The mayor and bailiffs are the returning officers. The corporation holds sessions for offences not capital, and has the power of holding a court of record for the recovery of debts under 40*l.* The town-hall is a neat building, erected in 1757, by the Earl of Shelburne. The living is a dis. vicarage in the archdeaconry of Buckingham and diocese of Lincoln; valued in K. B. 23*l.* 17*s.* 1*d.*; ann. val. P. R. 80*l.* The church, ded. to All Saints, is an ancient structure, in the early English style of architecture, containing several handsome monuments, amongst which is one to the Earl of Shelburne, who died in 1751. Here are also two places of worship] for Independent Methodists, and one for the Baptists, and Society of Friends, besides a grammar-school, a Lancasterian establishment for girls, and six almshouses for aged widows. The grammar-school and almshouses are supported by means of the produce of an endowment in the reign of Queen Elizabeth, augmented by an individual named Bowden, in 1790. A department of the royal military college existed here before its removal and completion at Sandhurst. Among the celebrated individuals to which Wycombe has given birth, are William Al-

ley, Bishop of Exeter, one of the translators of the Bible in the reign of Elizabeth; Dr. Gamble, the biographer of General Monk, and who is said to have assisted that individual in his efforts in the restoration of Charles II., was for some time vicar of this parish. The place gives the titles of Earl and Baron to the Marquis of Lansdowne.

## WYCOMBE, WEST, co. Buckingham.

P. T. High Wycombe (29) 2½ m. NW b W. Pop. 1515.

A parish in the hundred of Desborough, situated in a very picturesque portion of the county, the inhabitants of which are chiefly employed in the manufacture of lace and chairs. The living is a dis. vicarage in the archdeaconry of Buckingham and diocese of Lincoln; valued in K. B. 11*l.* 9*s.* 7*d.*; patron (1829) Sir J. Dashwood King, Bart. The church ded. to St. Laurence is surrounded by an ancient intrenchment; it was built by Lord le Despenser, in 1763, to whose, and the Dashwood family, there are some very ancient monuments. The poor children of the village have the advantage of a small bequest for their instruction. In the vicinity is an encampment with a double intrenchment; it is of considerable antiquity, and bears the name of Desborough Castle.

## WYE, co. Kent.

Pop. 2345.

A hundred in the lathe of Scray, situated in the centre of the county, it contains five parishes.

## WYE, co. Kent.

P. T. Ashford (53) 4 m. NE. Pop. 1508. Fairs, May 29 and Oct. 11.

A parish in the hundred of Wye, lathe of Scray, formerly a market-town of some consequence, situated in a pleasant part of the county, near the river Stour, over which is a stone bridge of five arches. The living is a perpetual curacy in the archdeaconry and diocese of Canterbury, of the certified value of 55*l.* 10*s.* 3*d.*; ann. val. P. R. 120*l.*; patron (1829) the Earl of Winchelsea. The church, ded. to St. Martin and St. Gregory, anciently belonged to Battle Abbey; towards the middle of the fifteenth century it was made collegiate by John Kemp, Bishop of Rochester. Here are also a place of worship for Wesleyan Methodists and a grammar-school, founded in the reign of Charles I., with lands granted for the purpose. An exhibition of 10*l.* a-year, founded by Sir Geo. Wheeler, in 1723, was, by his son, in 1759, increased to 20*l.* for either of the colleges. There are also a freeschool, with an income of nearly 20*l.* per annum, founded by Lady Johanna Thornhill, for upwards of 100 boys and girls, and an almshouse for six poor persons.

## WYERSDALE, NETHER, co. Pal. of Lancaster.

P. T. Garstang (229) 4 m. NNE. Pop. 800: -

A township in the parish of Garstang and hundred of Amounderness, situated in a pleasant valley, where is the seat of J. T.

Cawthorne, Esq., called Wyerside. In 1718 Margaret Blackburn bequeathed 40*l.*, the interest of which was to be used for giving instruction to a few poor children. At Scorton, within the same township, is also a school, supported chiefly by subscription for about thirty children.

**WYERSDALE, OVER**, co. Pal. of Lancaster.

P. T. Garstang (229) 6 m. NNE. Pop. 774.

A township and chapelry in the parish of Lancaster and hundred of Lonsdale, south of the sands; living, a curacy in the archdeaconry of Richmond and diocese of Chester, of the certified value of 11*l.* 10*s.* 6*d.*; patron, the Vicar of Lancaster. William Cawthorne gave a school-house, land for the school-master, and a rent charge of 15*l.*, in 1683, with which thirty boys receive the rudiments of education. Some monks, from the abbey at Furness, settled here in the latter part of the twelfth century, but shortly after removed to Ireland, where they founded Wythney Abbey.

**WYFORDBY, or WYVERBY**, co. Leicesters.

P. T. Melton Mowbray (105) 3 m. E.  
Pop. with Brenungby 126.

A parish in the hundred of Framland, through which pass the river Eye, and the Oakham Canal; living, a rectory in the archdeaconry of Leicester and diocese of Chester; valued in K. B. 6*l.*; church ded. to St. Mary; patron (1829) Sir E. C. Hartopp, Bart.

**WYHAM**, co. Lincoln.

P. T. Louth (149) 7 m. NNW.  
Pop. with Cadeby 107.

A parish in the wapentake of Ludborough, parts of Lindsey; living, a dis. rectory with Cadeby in the archdeaconry and diocese of Lincoln; valued in K. B. 8*l.* ann. val. P. R. 80*l.*; church ded. to All Saints; patrons (1829) Viscount and Viscountess Goderich.

**WYKE**, co. Devon.

P. T. Axminster (147) adjacent. Pop. 351.

A tithing in the parish and hundred of Axminster.

**WYKE**, co. Gloucester.

P. T. Bristol (114) 6 m. E b S. Pop. with Pa.

A hamlet in the parish of Alston and hundred of Puckle Church.

**WYKE**, co. Surrey.

P. T. Guildford (29) 6 m. W b N.  
Pop. with Pa.

A tithing in the parish of Worplesdon and hundred of Woking.

**WYKE REGIS**, co. Dorset.

P. T. Weymouth (128) 2 m. WSW.  
Pop. 914.

A parish in the liberty of Wyke Regis and Etwall, Dorchester division; living, a rectory in the archdeaconry of Dorset and diocese of Bristol, valued in K. B. 19*l.* 7*s.* 1*d.*; church ded. to All Saints; patron, the Bishop of Winchester.

**WYKE REGIS and ETWALL**, co. Dorset.  
Pop. 914.

A liberty in the Dorchester division, and situated on the south-west side of the county, containing the parish of Wyke Regis.

**WYKEHAM, or WYCOMBEE**, co. Leicester.

P. T. Melton Mowbray (105) 5 m. NE b N.  
Pop. with Chadwell 101.

A township in the parish of Rothley and hundred of East Goscote.

**WYKEHAM, N. R.** co. York.

P. T. Scarborough (217) 6½ m. SW b W.  
Pop. 552.

A parish in the east division of the wapentake of Pickering Lythe; living, a curacy in the archdeaconry of Cleveland and diocese of York, of the certified value of 20*l.* ann. val.; P. R. 15*l.*; chapel ded. to All Saints; patron (1829) Hon. Mrs. Langley. A priory of Cistercian nuns was established in 1153 by Pain Fitz Osbert, some remains of which are still extant, namely, the chapel and a portion of one of the walls. Wykeham Abbey, the seat of the Hon. Mrs. Langley, is a handsome structure, surrounded by fine plantations.

**WYKEHAM, EAST**, co. Lincoln.

P. T. Louth (149) 7 m. NW b W.  
Pop. 29.

A parish in the hundred of South Eske parts of Lindsey; living, a dis. vicarage in the archdeaconry and diocese of Lincoln, valued in K. B. 14*l.* The church has been demolished; patron (1829) Mr. Ferrand.

**WYKEHAM, WEST**, co. Lincoln.

P. T. Louth (149) 7½ m. NW b W.  
Pop. with East.

A parish in the east division of the wapentake of Wraggoe parts of Lindsey; living, a vicarage in the archdeaconry and diocese of Lincoln, valued in K. B. 3*l.* 6*s.* 8*d.*; church has been demolished; patron, the King.

**WYKE HAMON**, co. Northampton.

P. T. Stony Stratford (52) 3 m. WSW.  
Pop. with Wykeus.

A decayed parish in the hundred of Cleley; the rectory is united to that of Wykeus, the church having been demolished.

**WYKEN**, co. Warwick.

P. T. Coventry (91) 3 m. NE b E. Pop. 79.

A parish in the county of the city of Coventry; living, a curacy in the archdeaconry of Coventry and diocese of Lichfield and Coventry, of the certified value of 5*l.* 10*s.* ann. val. P. R. 96*l.*; patron (1829) Lord Craven.

**WYKENS, or WICKENS**, co. Northampton.

P. T. Stony Stratford (52) 3 m. WSW.  
Pop. 471.

A parish in the hundred of Cleley; living, a rectory with that of Wyke Hamon, in the archdeaconry of Northampton and diocese of Peterborough, valued in K. B. 15*l.* 1*s.* 10½*d.*; church ded. to St. John Evangelist; patron (1829) Mr. Prowse.



**WYKIN**, co. Leicester.

P. T. Hinckley (99) 1½ m. WNW. Pop. 98.

A hamlet in the parish of Hinckley and hundred of Sparkenhoe.

**WYLAM**, co. Northumberland.

P. T. Newcastle-upon-Tyne (274) 9 m. W. Pop. 728.

A township in the parish of Ovingham and east division of Tindale ward. The inhabitants are chiefly employed in the neighbouring collieries, the produce of which is brought here under the Tyne from the opposite banks, and conveyed by a rail-road to Leamington. Here is also a patent shot manufactory.

**WYLDECOURT**, co. Dorset.

P. T. Axminster (147) 5 m. NE. Pop. 298.

A tithing in the parish of Hawkchurch and hundred of Cerne, Toteombe, and Modbury, Cerne division.

**WYMASTON**, co. Radnor, S. W.

P. T. Radnor (159). Pop. 181.

A township, united in the population returns with Walton, in the parish and borough of Radnor.

**WYMERING**, co. Southampton.

P. T. Havant (66) 4 m. W. Pop. 625.

A parish in the hundred of Portsdown, Portsdown division; living, a vicarage with Widley rectory, in the archdeaconry and diocese of Winchester, not in charge; church ded. to St. Peter and St. Paul; patronage with Widley rectory. The north end of Portsea Island, on which are Hulsea barracks, is in this parish, connected by Pos Bridge; Great and Little Horsea Islands are also within its limits. A few children of this parish and Widley are instructed with a small bequest, left by John Taylor.

**WYMERSLEY**, co. Northampton.

Pop. 8124.

A hundred situated on the south-east side of the county, and to the south-east of the county-town, bounded by Bedfordshire and Nottinghamshire; it contains 20 parishes.

**WYMET**, shire of Edinburgh, S.

P. T. Dalkeith (6) 2½ m. NW.

Pop. with Newton.

An ancient parish united at the reformation to that of Newton.

**WYMINGTON**, or **WIMMINGTON**, co. Bedford.

P. T. Higham Ferrers (65) 3 m. S b W.

Pop. 262.

A parish in the hundred of Willey; living, a rectory in the archdeaconry of Bedford and diocese of Lincoln, valued in K. B. 10l.; church ded. to St. Laurence; patron (1829) W. G. Edwards, Esq.

**WYMONDHAM**, co. Leicester.

P. T. Melton Mowbray (105) 6 m. E.

Pop. 624.

A parish in the hundred of Framland; of great antiquity, formerly surrounded by a wall, of which remains are still visible; living, a rectory in the archdeaconry of Leicester and diocese of Lincoln; valued

in K. B. 12l.; church ded. to St. Peter; patron, the Lord Chancellor. In 1637 a freeschool was founded, and endowed here with land at Melton Mowbray, by Sir John Sedley, for the boys of the parish. The Oakham Canal passes through this place.

**WYMONDHAM**, or **WINDHAM**, co. Norfolk.

London 100 m. NE b N. Pop. 4708. M. D. Friday. Fairs, Feb. 12, May 16, and Sept. 29, for horses, lean cattle, and petty chapmen; statute fairs for hiring servants; occasionally.

A market-town and parish in the hundred of Forehoe, of Saxon origin, which derives its name from the words *win munde ham*, signifying, in that language, a village on an elevated situation. It first became a place of importance in the reign of Henry I., in consequence of the foundation of a priory of black monks by William D'Albini, which was afterwards endowed by the king with lands, the right of claiming all wrecks between Eccles Happisburgh and Tunstead, and an annual rent in kind of 2000l. from the village of Hilgay. The same institution was, in 1448, elevated to the rank of an abbey. The two Kets, tanners and natives of this town, who endeavoured to inflame this county in the reign of Edward VI., used to meet their companions under an oak in the neighbourhood, a part of which is still pointed out as a kind of historical record; after they were defeated by the Earl of Warwick, the elder was hanged in chains at Norwich castle, and the younger on the steeple of Wymondham church. The town stands on the high road from Norwich to London: it has suffered severely by the two dreadful scourges of fire and plague; by the former in 1615, when upwards of 300 houses were consumed, and by the latter in 1631. In the market-place is an ancient cross. The greater portion of the inhabitants are employed in weaving, chiefly bombasins and crapes. The manufacture of wooden-wares is also carried on in a small way. An annual court-leet is held here for the appointment of constables, and manorial courts are held occasionally, but not at fixed periods. The inhabitants are exempt from serving on juries at assizes or sessions. The living is a dis. vicarage in the archdeaconry of Norfolk and diocese of Norwich, valued in K. B. 10l. 14s. 4½d.; patron, the Bishop of Ely. The church, ded. to St. Mary, is a portion of the ancient abbey church; it is a fine structure, in various styles of architecture, with the remains of a central tower, and a tower at the west end, surmounted by a very high spire. Within is a large carved font on an elevation of steps, and in the chancel is the tomb of the founder, with monuments to several branches of his and other families. The Independent and Wesleyan Methodists, as well as Baptists and Quakers, have places of worship here. In the reign of Queen Elizabeth the free grammar-school was founded, and endowed with

part of the guild belonging to the church. Archbishop Parker attached to it a scholarship in Corpus Christi College, Cambridge, in 1574; John Parker, Esq., another in 1580; and Edward Coleman, Esq., a share of an exhibition for scholarships in 1659. The scholars must be fifteen years of age, natives of the town, and have been at the school an uninterrupted period of two years. There is a house and land, value 100*l.* per annum, left by an unknown individual, partly for the benefit of this school, and partly for the benefit of the poor of the parish. The Rev. John Hendy, in 1722, bequeathed 400*l.*, to be vested in lands, the rental of which to be given to the vicar, provided he preach two sermons every Sunday throughout the year; and a rent-charge of 13*l.* 10*s.* for preaching a sermon every Friday in Lent. The same individual left a small estate to the charity-school, chargeable with 50*s.* annually, to be given to unmarried women of the parish, and 10*s.* to the poor of Crownthorpe. There is another charity-school, supported by voluntary contributions. The Wyndham family take their name from this town. William de Wymondham was overseer of the silver-mines in Devonshire in 1293, and held offices in the Exchequer. In 1549 Sir William Wyndham was sheriff of the county.

**WYMONDLEY, or WIMUNDESLEY, GREAT,** co. Hertford.

P. T. Hitchin (34) 2 m. ESE. Pop. 329.

A parish in the hundred of Broadwater; living, a curacy subordinate to the vicarage of Ippolets, in the archdeaconry of Huntingdon and diocese of Lincoln, not in charge; ann. val. P. R. 148*l.* 17*s.* 8*d.*; patron, Trinity College, Cambridge. This manor is held by presenting the first cup of wine to the kings of England at their coronation.

**WYMONDLEY, or WIMUNDESLEY, LITTLE,** co. Hertford.

P. T. Hitchin (34) 2½ m. SE b E. Pop. 227.

A parish in the hundred of Broadwater; living, a curacy in the archdeaconry of Huntingdon and diocese of Lincoln, not in charge; ann. val. P. R. 20*l.*; church ded. to St. Mary; patron (1829) S. H. U. Heathcote, Esq. Here is an establishment called Wymondley House, for the education of Presbyterian ministers; it is calculated to receive twenty-four students, and is conducted by two masters. The institution was first established at Northampton, in 1729. In 1752 it was removed to Daventry, back again to Northampton, and to this place in 1799. It has an excellent library, containing 10,000 volumes. Here was formerly a priory of black canons, founded in the reign of Henry III., no remains of which are at present in existence.

**WYNNSTAY,** co. Denbigh, N. W.

P. T. Wrexham (179) 4 m. SW.

A township in the parish of Rhiwabon and hundred of Bromfield. Here are the noble

mansion and spacious park of Sir Watkyn Williams Wynne, Bart. It is adorned with venerable woods, and watered by the little brook which passes through the village, as well as by the windings of the river Dee. The whole is highly and expensively improved, decorated with temples and rustic buildings; but the works of nature displayed in the glen of Nant-y-Below, on the river side, throw all the efforts of even the most refined taste wholly into the shade. This seat was anciently called Wattstay, from its situation on the banks of the famous Dyke, but exchanged by the late baronet for its present more agreeably-sounding appellation.

**WYRARDISBURY, or WRAYSBURY,** co. Buckingham.

P. T. Staines (16) 3 m. NW b W. Pop. 520.

A parish in the hundred of Stoke; living, a vicarage in the archdeaconry of Buckingham and diocese of Lincoln; valued in K. B. 14*l.* 10*s.* 5*d.*; church ded. to St. Andrew; patrons, the Dean and Canons of Windsor. Here was formerly a Benedictine nunnery, founded in the reign of Henry II.

**WYRE PIDDLE,** co. Worcester.

P. T. Pershore (106) 2 m. NE b E. Pop. 178.

A township and chapelry in the parish of Fladbury and middle division of the hundred of Oswaldslow; living, a curacy subordinate to the rectory of Fladbury in the archdeaconry and diocese of Worcester, not in charge; patronage with Fladbury rectory.

**WYRLEY, GREAT,** co. Stafford.

P. T. Walsall (118) 5 m. NNW. Pop. with Little Wyrley 531.

A township in the parish of Cannock and east division of the hundred of Cuttlestone.

**WYRLEY, LITTLE,** co. Stafford.

P. T. Lichfield (119) 6 m. WSW. Pop. with Great Wyrley.

A township in the parish of Norton Canes and south division of the hundred of Offlow. Many of the inhabitants are employed in Brownhill coal-mine, the shaft of which is ninety yards deep.

**WYSALL, or WISHOW,** co. Nottingham.

P. T. Nottingham (121) 9 m. S b E. Pop. 287.

A parish in the south division of the wapentake of Rushcliffe; living, a dis. vicarage in the archdeaconry of Nottingham and diocese of York; valued in K. B. 4*l.* 11*s.* 0½*d.*; ann. val. P. R. 110*l.*; church ded. to the Holy Trinity; patron (1829) the Earl of Gosford.

**WYTHAM, or WIGHTHAM,** co. Berks.

P. T. Oxford (54) 3 m. NW. Pop. 241.

A parish in the hundred of Hormer; living, a rectory in the archdeaconry of Berks and diocese of Salisbury; valued in K. B. at 7*l.* 5*s.* 2½*d.*; church ded. to All Saints; patron (1829) the Earl of Abingdon. Here are some remains of a castle, supposed to have been erected by Cyne-wulft, King of the West Saxons. The nunnery, originally founded at Abingdon by the sister of King



Ceadwalla, was removed to this place, where it remained for some time, but was demolished about the time the above castle was erected.

**WYTHAM-ON-THE-HILL**, co. Lincoln.

P. T. Bourne (97) 5 m. W b S. Pop. 563.

A parish in the wapentake of Beltisloe, parts of Kesteven; living, a vicarage in the archdeaconry and diocese of Lincoln; valued in K. B. 6*l.* 1*s.* 0½*d.*; ann. val. P. R. 75*l.*; church ded. to St. Andrew; patron (1829) G. W. Jolinson, Esq. The Wesleyan Methodists have a place of worship here. A rent-charge of 4*l.*, and the produce of some lands, were left in 1719, by James Thompson, for educating seventeen children of this parish.

**WYTHAM, NORTH**, co. Lincoln.

P. T. Colsterworth (102) 2 m. SSW. Pop. 209.

A parish in the wapentake of Beltisloe, parts of Kesteven; living, a rectory in the archdeaconry and diocese of Lincoln; valued in K. B. 6*l.* 19*s.* 2*d.*; church ded. to St. Mary; patroness (1829) Mrs. Jubb.

**WYTHAM, SOUTH**, co. Lincoln.

P. T. Colsterworth (102) 3 m. S b W. Pop. 345.

A parish in the wapentake of Beltisloe, parts of Kesteven, in which is the source of the river of the same name; living, a dis. rectory in the archdeaconry and diocese of Lincoln; valued in K. B. 3*l.* 12*s.* 11*d.*; ann. val. P. R. 95*l.*; church ded. to St. John the Baptist; patron (1829) the Duke of Rutland. An annuity of 1*l.* 10*s.*, left by the Rev. Mr. Broughton, is employed in the instruction of three children of the parish. Here was formerly a preceptory of Knights Templars.

**WYTHEBURN**, co. Cumberland.

P. T. Keswick (291) 8 m. SE b S. Pop. with St. John's, Castlerigg.

A township and chapelry in the parish of Crossthwaite, Allerdale ward, below Dar-

went, in which is Thirlmere lake; living, a curacy subordinate to the vicarage of Crossthwaite, in the archdeaconry and diocese of Carlisle; certified value 38*l.*; ann. val. P. R. 101*l.* 19*s.* 4*d.*; patron, the vicarage of Crossthwaite. The boundaries of this and the adjoining county of Westmorland, are here marked by Dumaile Raise Stones, said to have been raised in commemoration of the defeat of the last king of Cumberland, by Edmund the Saxon.

**WYTHOP, or WYTH-THORPE**, co. Cumberland.

P. T. Cockermouth (396) 5 m. Eb S. Pop. 100.

A chapelry in the parochial chapelry of Lorton, Allerdale ward, above Darwent; living, a perpetual curacy in the archdeaconry of Richmond and diocese of Chester; certified value 2*l.* 7*s.*; patrons, certain Trustees. The Rev. John Hudson, a learned divine, was born here in 1662, and died in 1719.

**WYTON, E. R.** co. York.

P. T. Hull (174) 5 m. NE. Pop. 95.

A township in the parish of Swine and middle division of the wapentake of Holderness.

**WYVELL**, co. Lincoln.]

P. T. Colsterworth (102) 4 m. NW.] Pop. with Hungerton 124.

A parish in the wapentake of Winnibriggs and Threo, parts of Kesteven; living, a dis. rectory with Hungerton, in the archdeaconry and diocese of Lincoln, not in charge; ann. val. P. R. 20*l.* The church is in ruins; patronage with Hungerton rectory.

**WYVERSTONE**, co. Suffolk.

P. T. Stowmarket (69) 6 m. N. Pop. 260.

A parish in the hundred of Hartismere; living, a dis. rectory in the archdeaconry of Sudbury and diocese of Norwich; valued in K. B. 8*l.* 14*s.* 9½*d.*; church ded. to St. George; patrons (1829) Mrs. Moseley and John Moseley, Esq.

Y.

**YADDLETHORPE**, co. Lincoln.

P. T. Glanford Bridge (156) 10½ m. W. Pop. 87.

A township in the parish of Bottesford and East division of the wapentake of Manley, parts of Lindsey.

**YAFFORTH, or YAFFORD**, N. R. co. York.

P. T. Northallerton (225) 1 m. W b N. Pop. 149.

A township and chapelry in the parish of Danby-upon-Wisk and wapentake of Gilling East; living, a curacy in the archdeaconry of Richmond and diocese of Chester: of the certified value of 5*l.*; patron, the Rector of Danby-upon-Wisk.

**YAGOE**, co. Kildare, Leinster, I.

P. T. Naas (19). Pop. 420.

A parish in the barony of South Naas; living, a rectory and a vicarage, the former being the corps of a prebend in the cathedral of St. Patrick, in the diocese of Dublin and Glendalough, and archdiocese of Dublin; patron, the Duke of Leinster. The vicarage forms part of the union of Ballymore; patron, the Archbishop.

**YALDING**, co. Kent.

P. T. Maidstone (34) 5 m. SW b W. Pop. 2411. Fairs, Whit-Mon. and Oct. 15 and 16, for cattle and hops.

A parish in the hundred of Twyford, lathe of Aylesford, situated in a low part of the

county, near the confluence of the rivulets Bewley and Theyse with the Medway; it formerly had a weekly market, which has long been discontinued. The living is a vicarage in the archdeaconry and diocese of Rochester; valued in K. B. 20*l.* 8*s.* 9*d.*; church ded. to St. Peter and St. Paul; patron (1829) the Rev. Richard Warde.

**YANWATH**, co. Westmorland.

P. T. Penrith (283) 2 m. S b W.  
Pop. with Eamont Bridge 241.

A township in the parish of Barton, West ward, in the neighbourhood of which is an ancient circular intrenchment, called Castle Stead.

**YANWORTH**, or **ENWORTH**, co. Gloucester.

P. T. Northleach (81) 3 m. W. Pop. 119.

A tithing and chapelry in the parish of Hazleton and hundred of Bradley; living, a curacy subordinate to the rectory of Hazleton, in the archdeaconry and diocese of Gloucester, not in charge; chapel ded. to St. Andrew; patronage with Hazleton rectory.

**YAPHAM**, E. R. co. York.

P. T. Pocklington (212) 2 m. NNW.  
Pop. 114.

A township and chapelry in the parish of Pocklington and Wilton Beacon division of the wapentake of Harthill; living, a curacy with that of Mettonby, subordinate to the vicarage of Pocklington, in the archdeaconry of the East Riding and diocese of York; not in charge; patronage with Pocklington vicarage.

**YAPTON**, co. Sussex.

P. T. Arundel (55) 3 m. SW. Pop. 579.

A parish in the hundred of Avisford, rape of Arundel; living, a dis. vicarage in the archdeaconry and diocese of Chichester; valued in K. B. 7*l.* 10*s.* 11½*d.*; patronage with Walburton vicarage.

**YARBOROUGH**, co. Lincoln.

Pop. 16,840.

A hundred in the Lindsey division, and comprising the northern extremity of the county, bounded on the north, north-east, and north-west by the river Humber; it contains thirty-six parishes.

**YARBOROUGH**, or **YARBURGH**, co. Lincoln.

P. T. Louth (149) 5 m. NE b N. Pop. 207.

A parish in the Marsh division of the hundred of Louth Eske, parts of Lindsey; living, a dis. rectory in the archdeaconry and diocese of Lincoln; valued in K. B. 9*l.* 13*s.* 6*d.*; church ded. to St. John the Baptist; patron (1829) N. E. Yarburgh, Esq. This parish gives the title of Baron to the Pelham family.

**YARBOROUGH**, co. Lincoln.

P. T. Glanford Bridge (156) 8 m. NE.  
Pop. with Pa.

A hamlet in the parish of Croxton and east division of the wapentake of Yarborough, parts of Lindsey.

**YARDLEY**, co. Hertford.

P. T. Buntingford (31) 4½ m. WSW.  
Pop. 617.

A parish in the hundred of Odsey in which rises the little river Beane; living a dis. vicarage in the archdeaconry of Huntingdon and diocese of Lincoln; valued in K. B. 12*l.*; church ded. to St. Laurence; patrons, the Dean and Chapter of St. Paul's.

**YARDLEY**, co. Worcester.

P. T. Bromsgrove (116) 18 m. NE. Pop. 2313.

A parish in the upper division of the hundred of Halfshire; living, a dis. vicarage in the archdeaconry and diocese of Worcester; valued in K. B. 9*l.* 19*s.* 4½*d.*; church ded. to St. Edburgh; patron (1829) Edmund Wigley, Esq.

**YARDLEY**, **GOBIONS**, co. Northampton.

P. T. Stony Stratford (52) 3½ m. NNW.  
Pop. 565.

A hamlet in the parish of Pottin Pury and hundred of Cleley.

**YARDLEY**, **IIASTINGS**, co. Northampton.

P. T. Northampton (66) 8 m. ESE. Pop. 917.  
Fair, Whit-Tues., for horned cattle and horse furniture.

A parish in the hundred of Wymersley; living, a rectory with the curacy of Denton, in the archdeaconry of Northampton and diocese of Peterborough; valued in K. B. 13*l.* 16*s.* 0¼*d.*; church ded. to St. Andrew; patron (1829) the Earl of Northampton.

**YARKHILL**, or **YARCLE**, co. Hereford.

P. T. Hereford (135) 7½ m. Eb N. Pop. 435.

A parish in the hundred of Radlow; living, a dis. vicarage in the archdeaconry and diocese of Hereford; valued in K. B. 3*l.* 19*s.* 3*d.*; ann. val. P. R. 85*l.* 5*s.*; church ded. to St. John the Baptist; patrons, the Dean and Chapter of Hereford.

**YARLESIDE**, co. Pal. of Lancaster.

P. T. Dalton (276) 2 m. S. Pop. 509.

A township in the parish of Dalton-in-Furness and hundred of Lonsdale, north of the sands.

**YARLETT**, co. Stafford.

Pop. 33.

A liberty in the parish of Weston-upon-Trent, and south division of Pirehill.

**YARLINGTON**, co. Somerset.

P. T. Wincanton (108) 3½ m. W. Pop. 301.

A parish in the hundred of Bruton; living, a rectory in the archdeaconry of Wells and diocese of Bath and Wells; valued in K. B. 16*l.* 1*s.* 3*d.*; church ded. to St. Mary; patroness (1829) Mrs. G. Rogers.

**YARLINGTON**, co. Somerset.

P. T. Wincanton (108) 4 m. WSW.  
Pop. with Wolston and Clapton, 140.

A hamlet in the parish of North Cadbury and hundred of Catsash.

**YARM**, or **YARUM**, N. R. co. York.

London 237 m. N b W. Pop. 1504. M. D. Thurs. Fairs, Thurs. bef. April 5; Holy Thurs.; Aug. 2; and Oct. 19; for horned cattle, horses, and sheep.



A market-town and parish in the west division of the liberty of Langbaugh, situated on a low part of the county, surrounded on three sides by the river Tees, over which is a fine substantial stone bridge of modern erection. In consequence of the violent swells to which the river is subject, the old bridge of five arches was removed in 1805, and an iron one of 180 feet span commenced; which, however, fell down just before the completion, and the present structure was built in its stead. The town consists of one large street, running from north to south; it has several times suffered severely from floods, owing to the lowness of its site. The chief trade consists in the exportation of corn, flour, and lead, cheese, butter, and bacon; the river abounds with various kinds of fish, and is famous for its fine salmon. The living is a curacy in the archdeaconry of Cleveland and diocese of York; certified value 3*l.* 3*s.* 6*d.*; patron, the Archbishop of York. The church, dedicated to St. Mary Magdalen, is a plain modern structure, but much admired for a painted window, of which the subject is, Moses, delivering the law on Mount Sinai. The free grammar-school was endowed by Thomas Conyers, in 1588. Here were formerly an hospital and house of black friars, founded by branches of the Bruce family, the former in the latter part of the twelfth century, and the latter in the beginning of the thirteenth. Not a vestige of either is at present remaining.

**YARMOUTH, or GREAT YARMOUTH,**  
co. Norfolk.

London 124 m. NE. Pop. 18,040. M. D.  
Wed. and Sat. Fairs, Fri. and Sat. in  
Easter-week, general. Memb. of Pt. 2.

An important seaport, borough, and market-town, in the hundred of East Flegg, but under a separate jurisdiction. It is situated on a peninsula, bounded on one side by Breydon Water, an inlet formed by the confluence of the rivers Yare and Bure with the Waveney, and on the other side by the German Ocean; and the name of the place is derived from its being thus placed at the mouth of the Yare or Yar. It arose from the settlement of a few fishermen on the spot, then a sandbank, and the site of their station is still called, from the name of one of them, Fuller's Hill; but the channel of the river on which the establishment was originally formed becoming obstructed, the inhabitants removed to a more southern channel, where the town now stands. It appears from Domesday-book, that in the reign of William I. Yarmouth was a royal demesne, to which belonged seventy burgesses. Henry III. granted a charter to the inhabitants, and permitted them to fortify the burgh with an extensive wall, defended by a moat, and strengthened by sixteen towers, the wall having ten gates or portals. In 1588, at the time of the alarm from the Spanish armada, a castle or fortress, with four towers, whence beacons might be displayed, stood in the middle of the town; and an eminence called

South Mount, was constructed as the site of a battery. These fortifications becoming inefficient, and the castle having been destroyed, in 1621 parapets were constructed towards the sea, on which pieces of artillery were planted; and the fortified lines included a space about two miles and a half in circumference. In testimony of the great extent of population here at an early period, it may be stated that in 1348 no less than 7000 persons died of the plague at Yarmouth; and that terrible disease occasioned much havoc among the inhabitants in 1579; and in 1664, though the victims at those periods were much less numerous than at the preceding. In the reign of Edward VI., when a rebellion against the government took place in Norfolk, under Ket, the insurgents, who were numerous, furiously assaulted this place, but they were bravely repulsed by the townsmen, and obliged to retreat. The first charter of incorporation granted to this borough was that of John, who in 1108 authorized the burgesses to elect four bailiffs for the government of the borough, instead of a provost appointed by the king, as formerly; and instituted a court of hustings, now styled the burgh court. These privileges were extended and confirmed by succeeding sovereigns, as Henry III., Edward II., Richard II., Henry VII., Queen Elizabeth, and James I., prior to the charter of Queen Anne, dated 1702, which prescribes the form and powers of the corporation as now constituted. It consists of a mayor, a recorder, a high-steward, a sub-steward, seventeen aldermen (or with the mayor, eighteen), and thirty-six common-councilmen; together with a town-clerk, a registrar of the admiralty court, four proctors who are attorneys of the burgh court, a water-bailiff, and other officers. The mayor is elected annually, August 29, by the common-councilmen, and sworn into office September 29 ensuing. The aldermen are chosen on the death or resignation of any of their number by those remaining, from among the members of the common council; and the latter are chosen from the freemen. The mayor, the recorder, the high-steward, the deputy-mayor, and such aldermen as have been mayors, have power to act as justices of the peace. General sessions of Oyer and Terminer are held twice a-year, before these magistrates, for the trial of all, including capital offences; Yarmouth not being within the limits of the judges' circuit. The admiralty court, for the trial of maritime causes, is held weekly before the mayor, as judge and admiral, an appeal lying to the court of delegates only. Besides the burgh court before mentioned, there is a court of requests for the recovery of debts under forty shillings, the jurisdiction extending over the borough and its liberties; and likewise a court-leet and a court of piepowder. The maritime jurisdiction of the corporation, under a charter given by Charles II., extends to South-town, or Little Yarmouth, in Suffolk; and as con-



servators of the Bure, Yare, and Waveney, they have a jurisdiction for ten miles on those rivers. Yarmouth first sent members to Parliament in the reign of Edward I., and the returns, with some intermissions, have been continued ever since. The right of election is vested in the freemen, said to be about 2500 in number; and the mayor is the returning officer. The living is a perpetual curacy in the archdeaconry and diocese of Norwich; and in the patronage of the Dean and Chapter of Norwich. The church, which is dedicated to St. Nicholas, is a handsome cruciform edifice of pointed architecture, with a tower and spire in the centre, turrets at the west end, and an ornamented south porch: the spire was erected in 1804, instead of a wooden spire, by which the tower was previously surmounted. This church was founded in the beginning of the twelfth century, as a chapel of the priory of the Holy Trinity at Norwich, belonging to which there was a cell at this place. A chapel of ease, dedicated to St. George, was erected in 1716, the benefice of which is a perpetual curacy, in the patronage of the Corporation of Yarmouth; it was erected under the authority of an act of parliament; and the minister's salary is derived from a local duty on coal. Another church has been partly erected, under the influence of the commissioners for building new churches. Here is a chapel for the Roman Catholics; and the Independent Methodists, the Unitarians, Baptists, and Quakers, have their respective places of worship. There is a freeschool for children of both sexes, called the hospital school, originally founded in 1651, as a free grammar-school, and in which seventy boys and thirty girls are now instructed in reading, writing, and arithmetic; and the former are also clothed, maintained, and apprenticed. Besides this, there are a Lancasterian school, and one under the direction of the minister of the parish, supported by voluntary contributions. An hospital, for twenty decayed fishermen, with weekly stipends from a grant of the crown, subsists here; and there are various almshouses. Some remains are still to be seen of convents of the Dominicans, Franciscans, Carmelites, and other monastic establishments, which were suppressed at the reformation. The town is divided into eight wards, formerly four leets. It consists of four principal streets, parallel with each other, and a number of narrow lanes called rows, intersecting the others at right angles. Its figure is quadrangular, extending about a mile in length, and half a mile in breadth. The streets are lighted with gas, and well supplied with water. The quay is reckoned the longest and finest in the kingdom, being in some parts 150 yards in breadth, and containing in the centre a noble promenade, planted on each side with trees. On the quay stands the town-hall, a handsome building, with a portico in front, ornamented with Tuscan pillars. It contains a council-chamber, much decorated, and hav-

ing an embossed ceiling of stucco, and over the chimney-piece a full-length portrait of George II., in a superb frame. A little to the north of the town-hall is the Star inn, remarkable as having been the residence of Bradshaw, president of the high court of justice which condemned Charles I., and some of the apartments are richly, though antequely ornamented with wood-carving and tapestry. The theatre is a neat building, erected in 1778, which is conveniently arranged and fitted up for dramatic exhibitions, during a part of the summer months. On the beach is an edifice called the bath-house, in which are salt-water baths, with every requisite accommodation; and adjoining is a large and pleasant public room, for balls and concerts, built in 1788. A jetty, raised on piles, (such as are used for the foundation of the piers of a bridge,) extends into the sea to the distance of 456 feet, with a breadth of twenty-four feet, forming an agreeable promenade in fine weather. Not far from the jetty, on a spot called the South Denes, are barracks for troops, built from the design of Mr. Pilkington, at the expense of 120,000*l.* Here also stands the naval pillar, erected in 1817, in commemoration of Admiral Lord Nelson, consisting of a fluted column, 140 feet in height, surmounted by a statue of Britannia. A handsome suspension chain-bridge over the river Bure, was built by Mr. R. Cory, at the cost of somewhat less than 4000*l.*; and a new road over it, leading to Norwich, has since been completed, an act of parliament having been obtained for that purpose. The principal commerce of Yarmouth is carried on with the ports of the Baltic, the Mediterranean, and Portugal; to which may be added the coasting-trade in coal, corn, and other articles from the north. The herring and mackerel fisheries (particularly the former), are prosecuted extensively; and there are large establishments for curing herrings, quantities of which are sent for sale to the metropolis and elsewhere. There were, according to the returns to parliament in 1829, 585 vessels belonging to this port, whose burden altogether amounted to 41,134 tons. A duty on coal, producing about 8000*l.* a-year, is levied under the direction of twelve commissioners, for the purpose of keeping the piers and jetties in repair. The navigation off the coast is extremely hazardous, and two floating lights are constantly maintained in Yarmouth Roads, for the benefit of mariners. The only manufacture in this town of importance is that of silk goods and erapes, introduced from Norwich a few years ago; besides which, there are yards for ship-building, rope-walks, and breweries. Yarmouth gives the title of Earl to the Marquis of Hertford.

**YARMOUTH, or SOUTH YARMOUTH,**  
co. Southampton.

London 97 m. SW. Pop. 564. M. D. Frid.  
Fair, July 25. Memb. of Pt. 2.

A borough, market-town, and parish, in the



hundred of West Medina liberty, Isle of Wight, situated at the eastern point of the mouth of the river Yar, from which the name is derived, and directly opposite to the town of Lymington, with which there is a constant communication. The town consists of several well-built streets, the houses having a very neat appearance, from being constructed with freestone. The market-house, a plain substantial building, has an upper apartment, appropriated for the uses of the corporation and all public business; baths, with every convenience, have recently been established. Yarmouth has several times suffered severely by the attacks of the French; and in the reign of Richard II. they entirely destroyed it by fire, having first pillaged it. The trade of this place is not extensive, the chief article of exportation being a fine white sand obtained here, used in making glass and earthenware; the imports, coals and timber. The town is governed by a mayor and twelve capital burgesses, with a steward, town-clerk, &c.; it was originally incorporated by a charter, granted by Balwyn de Kedvers, Earl of Devon, and confirmed by Edward I., but that under which the corporation is at present constituted, was granted by James I. The borough returned members to Parliament as early as the time of Edward I., but the privilege was for some time neglected, and not renewed until the reign of Elizabeth. The living is a dis. rectory in the archdeaconry and diocese of Winchester; certified value 50*l.*; patron (1829) John Calland, Esq. In the church, dedicated to St. James, is a fine Parian marble statue of Sir Robert Holmes, who was governor of the Isle of Wight. Here are places of worship for Baptists and Wesleyan Methodists; and a Lanes-terian school, supported by voluntary subscriptions. Thomas, Lord Holmes, bequeathed 30*l.* for charitable purposes. At the western extremity of the town are a castle and small fort, erected by Henry VIII., the latter consisting of a platform, with eight guns. From the foundations of buildings, visible in a place called the Lower Field, it is evident that Yarmouth was at one period of much greater extent than at present.

#### YARNESCOMBE, co. Devon.

P. T. Great Torrington (194) 6 m. NE b E. Pop. 463.

A parish in the hundred of Hartland; living, a dis. vicarage in the archdeaconry of Barnstaple and diocese of Exeter; valued K. B. 7*l.* 11*s.* 11*d.*; ann. val. P. R. 130*l.*; church ded. to St. Andrew; patron, the Lord Chancellor.

#### YARNFIELD, co. Somerset.

P. T. Bruton (109) 8 m. ENE. Pop. 94.

A hamlet in the parish of Maiden Bradley and hundred of Norton Ferris.

#### YARNTON, co. Oxford.

P. T. Oxford (54) 4 m. NW b N. Pop. 273.

A parish in the hundred of Wootton; living,

a dis. vicarage in the archdeaconry and diocese of Oxford; valued in K. B. 8*l.* 5*s.* 5*d.*; ann. val. P. R. 40*l.*; church ded. to St. Bartholomew; patrons (1829) Sir G. Dashwood, Bart., three turns, and All Souls College, one.

#### YARPOLE, co. Hereford.

P. T. Leominster (137) 5 m. NNW. Pop. 622.

A parish in the hundred of Wolphy; living, a curacy with the rectory of Croft, in the archdeaconry and diocese of Hereford; certified value 27*l.* 14*s.*; chapel ded. to St. Leonard; patronage with Croft rectory.

#### YARROW, shire of Selkirk, S.

P. T. Selkirk (35½) 8 m. W. Pop. 1249.

A parish eighteen miles in length, sixteen at its greatest breadth, and estimated to contain 60,000 acres. Of this extensive district the ancient parish of Duchroire forms the eastern portion, that of Kirkhope the south-eastern, and that of St. Mary (annexed at the reformation) the western. The surface is mountainous, but interspersed with fertile valleys, which, with some of the declivities, are cultivated, though the prevailing employment of the inhabitants is in rearing sheep, of which there are usually from 50,000 to 60,000 upon the hills. The view on every side is broken by lofty mountains, and of these the range termed the Blackhouse Heights, rises in considerable grandeur to an elevation of 2370 feet above the level of the sea; whilst the windings of those celebrated classic streams, the Etterick and the Yarrow, contribute to enhance the romantic beauty of the scenery. The Yarrow has its source near Moffat Water, but is soon absorbed in the Lochs of the Lowes and St. Mary, on the western boundary, whence it again emerges, and with increased rapidity takes an easterly course of fifteen miles to a junction with the equally-rapid Etterick near Selkirk: "The Braes of Yarrow," renowned in Scottish pastoral, are extremely picturesque, especially at Newark Castle, which some aver was the birthplace of the fair Mary Scott, "The Flower of Yarrow," while others prove that she was born at Dryhope in this parish. Though now quite destitute of natural wood, this district still retains the ancient appellation of Etterick Forest, the remains of which, principally oak, lie hidden in the mosses; there are, however, at Hanging Shaw, a venerable but ruinous seat of the Murrays, as well as upon several farms, some flourishing and very extensive plantations. The living is in the presbytery of Selkirk and synod of Merse and Teviotdale; patron, the Crown and the Marquis of Lothian. The present church was erected in 1640 on a more central situation than St. Mary's, the ancient parish church, but the old cemetery of the latter is still used. Vestiges of numerous feudal castles and mansions are discernible; and on the summit of Kersope Hill stood a monument, termed Tait's Cross, but the purpose for which it was erected is

unknown. It is recorded that on and near its site, in 1722, were seen at one view more than 12,000 ewes folded and milked.

**YARTCOMBE**, co. Devon.

P. T. Honiton (148) 8 m. NE. Pop. 793.

A parish in the hundred of Axminster; living, a dis. vicarage in the archdeaconry and diocese of Exeter; valued in K. B. 28*l.*; church ded. to St. Peter; patron, the Lord Chancellor.

**YARWELL**, co. Northampton.

P. T. Wandsford (88) 1½ m. S b W.  
Pop. 312.

A parish in the hundred of Willybrook; living, a curacy subordinate to the vicarage of Nassington, exempt from visitation, and in the diocese of Lincoln, not in charge; patronage with Nassington vicarage.

**YASOR**, co. Hereford.

P. T. Weobly (147) 5 m. S. Pop. 181.

A parish in the hundred of Grimsworth; living, a dis. vicarage in the archdeaconry and diocese of Hereford; valued in K. B. 5*l.* 12*s.* 6*d.*; church ded. to St. John the Baptist; patron (1829) U. Price, Esq.,

**YATE**, co. Gloucester.

P. P. Chipping Sodbury (108) 1 m. W½ b N.  
Pop. 827.

A parish in the upper division of the hundred of Henbury; living, a rectory in the archdeaconry and diocese of Gloucester; valued in K. B. 30*l.* 18*s.* 11½*d.*; church ded. to St. Mary; patroness (1829) Mrs. Goodenough.

**YATE**, co. Lancaster.

P. T. Blackburn (212) 4 m. SE.  
Pop. with Pickup Bank 1359.

A township in the parish of Whalley and hundred of Blackburn.

**YATEHOUSE**, co. Pal. of Chester.

P. T. Middlewich (167) 2 m. N.  
Pop. with Byley 132.

A township in the parish of Middlewich and hundred of Northwich.

**YATELEY**, co. Southampton.

P. T. Hartford Bridge (35) 4 m. NE b E.  
Pop. 1801.

A parish in the hundred of Crondall, Basingstoke division; living, a curacy subordinate to the vicarage of Crondall in the archdeaconry and diocese of Winchester, not in charge; ann. val. P. R. 65*l.*; church ded. to St. Peter; patron (1829) the Marquis of Winchester.

**YATESBURY**, co. Wilts.

P. T. Calne (87) 4 m. E b N. Pop. 234.

A parish in the hundred of Calne; living, a rectory in the archdeaconry of Wilts and diocese of Salisbury; valued in K. B. 17*l.* 3*s.* 4*d.*; church ded. to All Saints; patron (1829) James Money, Esq.

**YATTENDON**, co. Berks. †

P. T. East Ilsley (54) 6 m. SE. Pop. 230.

A parish in the hundred of Tancross; living, a rectory in the archdeaconry of Berks and diocese of Salisbury; valued in K. B.

14*l.* 6*s.* 8*d.*; church ded. to St. Peter and St. Paul; patron (1829) S. Floray, Esq.

**YATTON**, co. Hereford.

P. T. Ross (120) 6 m. NE b N. Pop. 183.

A township and chapelry in the parish of Great Marcle, and upper division of the hundred of Greytrees; living, a curacy subordinate to the vicarage of Great Marcle in the archdeaconry and diocese of Hereford, not in charge; patronage with Great Marcle vicarage. Here are two springs, the medicinal waters of which were at one period much resorted to.

**YATTON**, co. Somerset.

P. T. Axbridge (130) 8 m. N. Pop. 1516.

A parish in the hundred of Winterstoke; living, a vicarage with the curacy of Kenn and a peculiar in the archdeaconry of Bath and Wells; valued in K. B. 30*l.* church ded. to St. Mary; patron the Prebendary of Yatton in Wells cathedral.

**YATTON KEYNELL**, co. Wilts.

P. T. Chippenham (93) 4 m. NW b W.  
Pop. 430.

A parish in the hundred of Chippenham; living, a rectory in the archdeaconry of Wilts and diocese of Salisbury; valued in K. B. 8*l.* 7*s.* 1*d.*; church ded. to St. Margaret; patron (1829) the Rev. T. Hooper. †

**YAUERLAND**, co. Southampton.

P. T. Newport (89) 8 m. ESE. Pop. 92.

A parish in the hundred of East Medina liberty, Isle of Wight; living, a rectory in the archdeaconry and diocese of Winchester; valued in K. B. 6*l.* 6*s.* 10½*d.*; ann. val. P. R. 28*l.*; patron (1829) J. A. Wright, Esq. Near Freshwater Gate is a singular cavity called Hermit's Hole, in Culvercliff, overhanging the sea.

**YAXHAM**, co. Norfolk.

P. T. East Dereham (100) 3 m. SE. Pop. 505.

A parish in the hundred of Mitford; living, a rectory in the archdeaconry and diocese of Norwich; valued in K. B. 10*l.* 0*s.* 10*d.*; church ded. to St. Peter; patronage with Welborne rectory.

**YAXLEY**, co. Huntingdon.

P. T. London 77 m. N b W. Pop. 1070.

Fair, Ascension-day, for horses and sheep. †

A small but well-built town and parish in the hundred of Normancross; living, a dis. vicarage in the archdeaconry of Huntingdon and diocese of Lincoln; valued in K. B. 11*l.*; church ded. to St. Peter; patron, the Lord Chancellor.

**YAXLEY**, co. Suffolk.

P. T. Eye (81) 1½ m. W b N. Pop. 425.

A parish in the hundred of Hartismere; living, a rectory in the archdeaconry of Sudbury and diocese of Norwich; valued in K. B. 6*l.* 6*s.* 5½*d.*; patron (1829) Rev. J. T. Mott.

**YEADON**, W. R. co. York.

P. T. Bradford (196) 6 m. NNE. Pop. 2455.

A township in the parish of Guiseley, and upper division of the wapentake of Skyrack.



The inhabitants are chiefly employed in the woollen manufactures.

**YEALMPTON**, or **YALMPTON**, co. Devon.

P. T. Earls Plympton (212) 4 m. SE b S.  
Pop. 1235.

A parish in the hundred of Plympton, on the banks of the Yealme, which was the residence of Ethelwold, King of the Saxons; living, a vicarage with the curacy of Revelstock in the archdeaconry of Totness and diocese of Exeter; valued in K. B. 35*l.* 19*s.* 4½*d.*; patron, the Prebend of Kingsteignton, in Salisbury cathedral. In the churchyard is a stone bearing the inscription "Torens," in rude letters, traditionally reported to have been the burying-place of a Roman nobleman.

**YEARDSLEY**, co. Pal. of Chester.

P. T. Stockport (176) 9 m. SE b E.  
Pop. with Whaley 421.

A township in the parish of Taxall and hundred of Macclesfield.

**YEARSLEY**, N. R. co. York.

P. T. Helmsley (222) 6½ m. SSW. Pop. 170.

A township in the parish of Coxwold and wapentake of Birdforth.

**YEAWELEY**, co. Derby.

P. T. Ashborne (139) 4½ m. S. Pop. 250.

A township and chapelry in the parish of Shirley and hundred of Appletree; living, a curacy subordinate to the vicarage of Shirley in the archdeaconry of Derby and diocese of Lichfield and Coventry, not in charge; ann. val. P. R. 40*l.*; patronage with Shirley vicarage.

**YEAVERING**, co. Northumberland.

P. T. Wooler (320) 3 m. NW. Pop. 64.

A township in the parish of Kirk Newton, and west division of Glendale ward, formerly a place of consequence, and the scene of the battle of Geteringe, fought in 1415, between a body of Scots, headed by Sir Robert Umfraville and the Earl of Westmorland, in which 430 English discomfited 4000 Scots, and took 160 prisoners. At the south side of the village is a stone column fourteen feet high, erected to commemorate the event. A short distance hence is a lofty conical mountain called the Bell, rising upwards of 2000 feet above the plain below. It commands a very extensive prospect over the surrounding parts of the county, and into Scotland. On different parts of the elevation are the remains of Druidical altars, and British fortifications, from which it is supposed to have been the residence of British chiefs, previously to the invasion of the Romans.

**YEDDINGHAM**, E. R. co. York.

P. T. New Malton (217) 10 m. NE.  
Pop. 127.

A parish in the wapentake of Buckrose; living, a vicarage in the archdeaconry of the East Riding and diocese of York; valued in K. B. 5*l.* 4*s.* 2*d.*; church ded. to St. John the Baptist; patron (1829) Earl Fitzwil-

liam. Here was formerly a small convent for Benedictine nuns.

**YELDERSLEY**, co. Derby.

P. T. Ashborne (139) 3 m. ESE. Pop. 202.

A township in the parish of Ashborne and hundred of Appletree.

**YELDHAM, GREAT**, or **NETHER**, co. Essex.

P. T. Castle Hedingham (47) 3 m. NW.  
Pop. 552.

A parish in the hundred of Hinckford; living, a rectory in the archdeaconry of Middlesex and diocese of London; valued in K. B. 20*l.* The church, dedicated to St. Andrew, has a handsome embattled tower, containing five bells; patron (1829) Sir W. B. Rush, Knt. Here are almshouses for six poor men, and a school, the house of which was formerly used to provide a dinner for the poor people of the parish when married.

**YELDHAM, LITTLE**, or **UPPER**, co. Essex.

P. T. Castle Hedingham (47) 2½ m. N b W.  
Pop. 287.

A parish in the hundred of Hinckford; living, a rectory in the archdeaconry of Middlesex and diocese of London; valued in K. B. 8*l.*; patron, the Lord Chancellor.

**YELFORD**, co. Oxford.

P. T. Witney (65) 4 m. S. Pop. 16.

A parish in the hundred of Bampton; living, a dis. rectory in the archdeaconry and diocese of Oxford; valued in K. B. 4*l.* 3*s.* 6½*d.*; ann. val. P. R. 103*l.* 6*s.* 6*d.*; church ded. to St. Swithin; patron (1829) W. J. Lenthall, Esq.

**YELL**, shire of Orkney and Shetland, S.

Pop. including Fetlar 3315.

One of the Shetland islands, the next largest of the group to Mainland, from which it is separated by Yell Sound, as it is from Unst by the strait of Blommel, and from Fetlar by Colgrave Sound. It is about twenty miles in length, and from six to twelve in breadth, exhibiting a tolerably level surface, but a bold and rugged coast, indented by many bays or voes, of which Bura, Hamma, Refirth, and Whalfirth are the principal, and form secure harbours. There are a few small patches of arable near the shore, but the interior affords only a coarse pasturage for sheep and cattle, and a plentiful supply of peats, in procuring which large trees are frequently discovered in the mosses, though scarcely a shrub is now to be seen upon the surface. The island was formerly divided into three parishes, North Yell, now in union with the isle and parish of Fetlar, South Yell, and Mid Yell, which are also united. These two livings are in the presbytery of Shetland and synod of Orkney; patron, Lord Dundas. There are two churches. The inhabitants are principally employed in the fisheries: those who work in the fields use a kind of spade instead of a plough, and as the men dig, their wives and children drag the harrows.

**YELLAND CONYERS**, co. Pal. of Lancaster.

P. T. Lancaster (240) 9½ m. N b E. Pop. 261.

A township in the parish of Warton and hundred of Lonsdale, south of the sands, famous for the number and excellency of its orchards. It formerly was infested with adders, for the destruction of which the Middleton family kept numbers of peacocks.

**YELLAND REDMAYNE**, co. Pal. of Lancaster.

P. T. Lancaster (240) 10 m. N b E. Pop. 227.

A township in the parish of Warton and hundred of Lonsdale, south of the sands.

**YELLING**, co. Huntingdon.

P. T. St. Neot's (56) 5 m. ENE. Pop. 297.

A parish in the hundred of Toseland; living, a rectory in the archdeaconry of Huntingdon and diocese of Lincoln; valued in K. B. 14l. 10s. 5d.; church ded. to Holy Cross; patron, the Lord Chancellor.

**YELVERTOFT**, co. Northampton.

P. T. Daventry (72) 10 m. N b E. Pop. 651.

A parish in the hundred of Guilsborough; living, a rectory in the archdeaconry of Northampton and diocese of Peterborough; valued in K. B. 25l. 0s. 10d.; church ded. to All Saints; patron (1829) Earl Craven.

**YELVERTON**, co. Norfolk.

P. T. Norwich (108) 7 m. SE b S. Pop. 79.

A parish in the hundred of Henstead; living, a rectory in the archdeaconry of Norfolk and diocese of Norwich; valued in K. B. 10l.; patron, the Lord Chancellor.

**YEOVIL**, co. Somerset.

London 122 m. WSW. Pop. 4635. M. D. Frid. Fairs, June 28, for horses, bullocks, sheep, lambs, hogs, and wool; and Nov. 17, for horses, bullocks, sheep, and lambs. If Friday, Saturday, or Sunday, then held on Monday.

A market-town and parish in the hundred of Stone, which derives its name from the river Yeo or Ivel, on which it is situated, and over which there is a stone bridge. From the remains of Roman antiquities which have been discovered here, it has been supposed that a town stood on the site while the Romans governed Britain; but it has never been satisfactorily identified with any of the stations established by that people. The town, which is pleasantly situated on the south side of a range of hills, consists of several streets, some of which are spacious, and the houses are chiefly well-built of stone. It is governed by a corporation, consisting of a portreeve and eleven burghesses, with a mace-bearer and two constables. The portreeve acts as a magistrate, and holds a court of record once in three weeks; besides which a court-leet is held annually, under the authority of the lord of the manor. The living is a vicarage, with the perpetual curacy of Preston annexed, in the archdeaconry of Wells and diocese of Bath and Wells; valued in K. B. 18l.; and in the patronage of John Phelps, Esq., as lord of the manor. The church, de-

icated to St. John the Baptist, is an ancient Gothic structure, with a square tower at the west end. Adjoining the church is a building said to be of still greater antiquity, and which was probably a chapel, but is now used as a schoolroom. Here are also places of worship for Unitarians, Baptists, Independent and Wesleyan Methodists. A freeschool was originally founded in 1707, and has since been endowed by various benefactors, for the education of about thirty boys. An ancient almshouse exists, in which are supported a master, two wardens, and twelve poor men and women; and there is another charitable establishment called the Portreeves Almshouses, for four poor women. This place was formerly famous for its woollen manufacture, which has been superseded by that of gloves, chiefly of the finer kinds for ladies, made here at one period in great quantities; but this manufacture has suffered recently, from the introduction into use of French gloves, or from other causes. From the surrounding country abundance of butter, cheese, corn, and other articles of produce are sent to the markets for sale; and much butter especially is purchased, to be transmitted to the metropolis, where it is known by the appellation of Dorset butter.

**YEOVILTON**, co. Somerset.

P. T. Ilchester (121) 2 m. E. Pop. 255.

A parish in the hundred of Somerton, which also derives its name from the Yeo or Ivel, by which it is bounded on the south-west; living, a rectory in the archdeaconry of Wells and diocese of Bath and Wells; valued in K. B. 26l. 9s. 2d.; patron, the Bishop of Bath and Wells. The church, dedicated to St. Bartholomew, has a well-built tower, containing five bells, and is supposed to have been built by Bishop Beckington, from his arms being painted in one of the windows.

**YERBESTON**, co. Pembroke, S. W.

P. T. Narbeth (255) 4 m. SW. Pop. 107.

A parish in the hundred of Narberth; living, a dis. rectory in the diocese of St. David's; valued in K. B. 5l. 3s. 9d., and in P. R. 100l. 9s. 9d. annually; patron, — Knox, Esq. Area of parish, 700 acres.

**YERO**, co. Brecon, S. W.

P. T. Abergavenny (146) 9 m. NW. Pop. 517.


A parcel in the parish of Llangynidr and hundred of Crickhowell.

**YESTER**, shire of Haddington, S.

P. T. Haddington (16) 4 m. S. Pop. 1100.

A parish, three miles in length, two in breadth, and extending about two miles more into Lammermuir, where the surface is hilly and barren, but the remainder is tolerably level and fertile. It is watered by the small river Gifford, upon the eastern bank of which is the village of the same name, a burgh of barony giving the title of Earl to the Marquis of Tweeddale, and said by some to be the birthplace of the cele-








YORKSHIRE.

ENGRAVED BY S. HALL.



N O R T H  
S E A

RIVER HUMBER  
H U M B E R  
S H I R E  
C O L N  
I T I  
S H I R E  
H A M  
S H I R E









REFERENCE TO THE WAPENTAKES &c.

West Gilling	1	Holderness	16
Hang West	2	Howthill	17
Hang East	3	Howdenshire	18
East Gilling	4	Osse and Derwent	19
Hallikeld	5	Staincliffe and Eweross	20
Bubner	6	Claro	21
Ryedale	7	Skrack	22
Bi-dorh	8	Barkston Ash	23
Allertonshire	9	Morley	24
Langbaugh (East Div.)	10	Staincross	25
Langbaugh (West Div.)	11	Osgoldcross	26
Whithy Strand	12	Stratforth and Tebbill	27
Pickering Lythe	13	Bishoprick of Durham	28
Dickering	14	Ainsty Liberty	29
Buckrose	15	Saint Peter of York-Lib?	30

Agbrigg 31.

The Figures prefixed to the Towns denote the distance from London.

50° 30' 20' 10' 0' 10' 20' 30' 40' 50' 60' 70' 80' 90' 100' 110' 120' 130' 140' 150' 160' 170' 180' 190' 200' 210' 220' 230' 240' 250' 260' 270' 280' 290' 300' 310' 320' 330' 340' 350' 360' 370' 380' 390' 400' 410' 420' 430' 440' 450' 460' 470' 480' 490' 500' 510' 520' 530' 540' 550' 560' 570' 580' 590' 600' 610' 620' 630' 640' 650' 660' 670' 680' 690' 700' 710' 720' 730' 740' 750' 760' 770' 780' 790' 800' 810' 820' 830' 840' 850' 860' 870' 880' 890' 900' 910' 920' 930' 940' 950' 960' 970' 980' 990' 1000'



brated John Knox. The living is in the presbytery of Haddington and synod of Lothian and Tweeddale; patron, the Marquis of Tweeddale, whose magnificent mansion, Yester House, was in this parish. The church was built in 1708, at Gifford, when the ancient church of St. Bothan was resigned to decay; the latter was made collegiate in 1420, for a provost, six prebendaries, and two choristers, and so continued till the reformation. At a place called Duncan's-Law, there was a chapel, dedicated to St. Nicholas, and a considerable portion of the ancient castle of Bothan is still existing; it was the last fortress that surrendered to General Gray, who was sent into Scotland by the Protector Somerset.

**YETHOLM**, shire of Roxburgh, S.

P. T. Kelso (42) 9 m. SE. Pop. 1280.  
Fairs, July 5 and Oct. 31.

A parish and village in the district of Kelso, the latter of which is divided into two parts, termed Town Yetholm and Kirk Yetholm, by Bowmont Water, and has for ages been inhabited by tinkers and gypsies. The parish is four miles and a half in length, two in breadth, and bounded on the east and south by the English border. The surface is diversified with verdant hills, upon which vast flocks of sheep and lambs are pastured, and there are extensive haughs on the banks of the Bowmont, with a considerable quantity of land under tillage. The living is in the presbytery of Kelso and synod of Merse and Teviotdale; patron, Wanchope, of Niddrie. There are several schools in the parish, besides the parochial school, which has a salary of 300 merks, with a school-house and dwelling.

**YETLINGTON**, co. Northumberland.

P. T. Rothbury (303) 5½ m. N b W.  
Pop. with Callaley 363.

A township in the parish of Whittingham and north division of Coquetdale ward.

**YETMINSTER**, co. Dorset.

Pop. 1816.

A hundred in the Sherborne division, and situated on the north-western side of the county, containing five parishes.

**YETMINSTER**, or **YATEMINSTER**, co. Dorset.

P. T. Sherborne (117) 6 m. SW. Pop. 1125.

A parish in the hundred of Yetminster, Sherborne division; living, a dis. vicarage, with the curacies of Chetnole and Leigh, and a peculiar of the Dean of Salisbury, valued in K. B. 20*l.* 14*s.* 7*d.*; church ded. to St. Andrew; patron, the Prebendary of Yetminster, in Salisbury cathedral.

**YFRO**, co. Brecon, S. W.

P. T. Brecon (171) 10 m. SE. Pop. 281.

A parcel in the parish of Llandetly and hundred of Pencelli.

**YILDEN**, co. Bedford.

P. T. Higham Ferrers (65) 3½ m. ESE.  
Pop. 279.

A parish in the hundred of Seddon; living, a rectory in the archdeaconry of Bedford

and diocese of Lincoln, valued in K. B. 13*l.* 13*s.* 4*d.*; church ded. to St. Mary; patron (1829) the Rev. E. S. Bunting.

**YNYS-CYNHAIARN**, co. Carnarvon, N. W.

P. T. Tremadoc (224) 7 m. W. Pop. 885.

A parish in the hundred of Yfiony, situated upon the sea-coast; living, a chapelry, not in charge, to the rectory of Cricciaeth, in the diocese of Bangor.

**YNYS-ENLLI**. See *Bardsey-Isle*.

**YNYS-GADARN**. See *Dulas*.

**YNYSMAENGWYN**. See *Towyn*.

**YNYS-NAWDD-DRE**, co. Glamorgan, S. W.

P. T. Bridgend (181) 2 m. NE. Pop. with Pa.

A hamlet in the parish of St. Bride's Minor and hundred of Newcastle.

**YNYS-SEIRIOL**. See *Priestholm*.

**YOCKLEDON**, co. Salop.

P. T. Shrewsbury (153) 6 m. W b S.  
Pop. with Pa.

A township in the parish of Westbury and hundred of Ford.

**YOKEFLEET**, or **INFLEET**, E. R. co. York.

P. T. Howden (180) 6 m. SE b E. Pop. 199.

A township in the parish of Howden and wapentake of Howdenshire.

**YOKENTHWAITE**, W. R. co. York.

P. T. Kettlewell (230) 7 m. NW. Pop. with Pa.

A hamlet in the parish of Arncliffe and east division of the wapentake of Staincliffe and Ewecross.

**YORK**, County of.

N to W about 80 m. E to W 100 m. No. of statute acres, N. R. 1,311,187; W. R. 1,671,040; E. R. 819,200, in all 3,801,427. Pop. of N. R. 183,381; of W. R. 799,357; of E. R. 190,449; total 1,173,187. Wapentakes, Liberties, &c. 31. Parishes 604. City 1. Boroughs 13. Market-towns about 40. Memb. of Pt. 32. Northern Circuit. Diocese and Province of York.

A maritime county, far exceeding in size any other in the kingdom, bounded on the north by Westmorland and Durham, on the east by the German Ocean, on the south by the river Humber and the counties of Lincoln, Nottingham, Derby, and Chester; and on the west by Lancashire and Westmorland. From the latter counties it is chiefly separated by hills and moorlands, which have been termed the English Apennines, and its northern border line is formed throughout by the river Tees. Its most ancient inhabitants of whom we have any account were the British tribes called Brigantes, whose dominion extended over a wide tract of country. On the invasion of Britain by the Romans this region was overrun by Ostorius Scapula; and its inhabitants, being defeated by Petilius Cerealis, at length submitted to Agricola. In the reign of Antoninus Pius the Brigantes revolted against the Roman government, but they were reduced to subjection by Lollius Urbicus. During the later period of the Roman ascendancy in Britain this county formed a part of the province called Maxima Cæsa-



riensis; and after the departure of the Romans it was, from its situation, peculiarly exposed to the predatory incursions of the Picts and Scots. This county was intersected from south to north by the Watling Street, which was crossed obliquely by the Ermyrn Street, entering Yorkshire on the south-east, and by the Rykniel Street, entering it on the south-west. In this spacious county were several Roman stations: as Eboracum (York), Catarracton (Catterick), Latarae (Bowes), Olicana (Ilkley), Isuriun (Aldborough), Cambodunum (Slack), Calcaria (Tadcaster), Prætorium, or Prætorium, probably near Flamborough Head; Legiolium, at Castleford, near the confluence of the rivers Aire and Calder, and Ad Danum, supposed to be at or near Doncaster. At York, and in other places have been found a multitude of inscribed stones, altars, urns, coins, and other Roman antiquities. After the invasion of Britain by the Anglo-Saxons this county formed the principal part of the kingdom of Deira, in which the Jutes made some settlements in the fifth century; but the Britons retained the sovereignty till about 560, when they were conquered by Ella. In 617 Deira was united with the northern kingdom of Bernicia, under the name of Northumbria. This kingdom, after undergoing various revolutions, was ravaged by the Danes, under Inguar and Hubba, in 867, and subsequently colonised by that people. Alfred the Great obliged the Northumbrian Danes to acknowledge his supreme authority, but their chiefs still retained their regal title; and they made war against Edward the Elder and his successor Athelstan, by whom they were conquered; but the complete subjugation of Northumbria did not take place till the reign of Edred, after which it formed a province under the government of an Earl, who resided at York. The Danes invaded this part of the country in 993; and again in 1013, it was also the scene of hostilities between Earl Tostigh and his brother Harold, the last Saxon king of England, who, immediately after his victory over Tostigh and his confederates, was himself defeated and slain at the battle of Hastings. After the Norman conquest an insurrection took place against William I. in this part of the kingdom, through the influence of the Anglo-Saxon nobility, which terminated in the destruction of the principal insurgents, and the utter desolation of the country, which is said to have continued entirely uncultivated during nine years: and William of Malmsbury, the historian, who wrote in the reign of Stephen, reports that in his time, the whole tract between York and Durham was still a mere desert. In 1138 Yorkshire was ravaged by the Scots, under their king David I., who, however, was completely defeated at Northallerton. The Scots also invaded this part of the kingdom in 1318, and again in the following year, when they gained a victory over the English at Myton. Scarborough Castle was be-

sieged by the barons confederated against Edward II., and his favourite Gaveston, who, being taken prisoner on the capture of that fortress, was shortly after executed. In 1321 Thomas, Earl of Lancaster, the turbulent uncle of Edward II., was defeated and taken prisoner, with other insurgent barons, at Boroughbridge, and a few days after beheaded at Pontefract. In 1347 David II., of Scotland, having made an incursion into Yorkshire, was on his retreat defeated and taken prisoner at Nevill's Cross, near Durham. In 1408 the insurgent Earl of Northumberland was vanquished and killed at the battle of Bramham Moor. During the conflicts between the royal houses of Lancaster and York battles were fought at Wakefield, and at Towton, in the latter of which more than 36,000 men are said to have fallen in the field. The religious innovations which took place in the reign of Henry VIII., occasioned an insurrection in Yorkshire, called the Pilgrimage of Grace, which was with some difficulty suppressed by the Duke of Norfolk; and similar insurrections occurred in 1537 and 1548, but they were alike unsuccessful. The civil war under Charles I. may be considered as having commenced in Yorkshire, by the unsuccessful attempt of the king to gain possession of Hull, in 1642. Subsequently battles were fought at Guisborough, Selby, and Marston Moor; after the last of which engagements, York, and several other royal garrisons were successively taken by the parliamentarians. In 1757 riots took place in various parts of Yorkshire, in consequence of new regulations then made for raising the militia; and in 1812, and again in 1819, disturbances occurred in consequence of the sufferings of the labouring classes engaged in the manufactures of that district. This county, from its vast extent and variety of surface, may be considered as an epitome of the whole kingdom, with regard to soil, products, and aspect of country. Its local peculiarities may be more distinctly specified by describing them with reference to the three Ridings, or grand divisions of the county. These districts are named, from their relative situations, the North, West, and East Ridings. The North Riding includes all that part of the county extending from the shore of the German Ocean to the border of Westmorland, and separated on the south from the East Riding by the rivers Hartford and Derwent, by the Ouse, from the Ainstey of York, and partly by the latter river and by the Ure from the West Riding, the remainder of the boundary-line being imaginary. The sea-coast of this riding, from Scarborough nearly to the mouth of the Tees, is bold and rocky, the cliffs rising from sixty to 150 feet, and at Stoupe Brow, about seven miles south of Whitby, the height is not less than 890 feet. The surface generally rises rapidly, from the shore towards the interior, to about the height of 400 feet, at which level is a considerable extent of fertile soil. Further inland the hills become loftier, till



they reach the elevated tract called the Eastern Moorlands, which, however, are intersected by several fine and fertile vales. Near the borders of this district some of the heights command noble and extensive prospects, and here is the mountain called Roseberry Topping, a noted landmark, 1020 feet high. North-westward of these mountains is the vale of Cleveland, a fertile district, bounded on the north by the river Tees. Part of the extensive vale of York is comprised within the North Riding, lying between the Eastern and Western Moorlands. The latter are of much greater elevation and of a bolder character than the former, but intersected by a multitude of fertile vales, watered by numerous streams. The West Riding, which is by much the largest of the three, includes all the southern part of the county eastward of the river Ouse, by which it is divided from the East Riding. It exhibits considerable diversity of surface, but consists principally of three districts. That part which is included within the vale of York is level and marshy, except in a few places where there are low sandhills. The more central parts of this riding consist of gentle eminences, exhibiting much fine scenery. The western and north-western parts are rugged and mountainous, here being some of the loftiest mountains of South Britain, particularly Ingleborough and Wharfedale. Interspersed among these heights are several picturesque and beautiful valleys, the most extensive of which are those of Wharfedale, Niddedale, and the vale of the Aire. In the north-west part of the riding is the district of Craven, where are several small lakes, one of which, called Malham Water is situated on a lofty moor. The East Riding, the landward borders of which have been already specified, is bounded on the east by the sea, and on the south by the Humber. This district is not only smaller than the two preceding, but its characteristic features are also less strongly marked. The central part of the riding from north to south, called the Wolds, consists of a lofty range of chalk-hills, extending from the banks of the Humber, westward of Hull, to the vicinity of New Malton, on the Derwent, and thence eastward to the German Ocean, where they terminate in the lofty promontory of Flamborough Head. To the south, along the coast, the surface in general is flat and marshy, and near Hornsea is a lake called Hornsea Mere. This tract terminates in the low narrow headland called Spurn Head, westward of which is Sunk Island, consisting of fertile meadowland, nearly 5000 acres in extent, which has been chiefly recovered from the sea since the beginning of the seventeenth century. The western part of this riding, usually termed the Levels, is a fruitful tract, but the scenery is tame and uninteresting. The Ainstey of York, situated between the three ridings, though comparatively inconsiderable in the point of size, may be regarded as constituting a fourth distinct division. It is

situated at the junction of the three Ridings, and is divided from the North riding by the rivers Nid and Ouse, from the East riding by the latter river, and from the West riding principally by the Wharfe. The Ainstey was anciently a forest, and in the character of its surface and scenery it corresponds with the other parts of the vale of York. This county is furnished with abundance of rivers, the natural disposition of which is somewhat peculiar and interesting. They in general rise in the mountainous borders of the county, on every side except towards the sea, and uniting as their streams flow toward the centre, like the veins of a spreading leaf, at length terminate in one main trunk, which opens into the estuary of the Humber. The most important of these rivers are the Northern Ouse, the Swale, the Ure, the Wharfe, the Derwent, the Aire, the Calder, the Don, or Dun, and the Rother; besides which the Tees skirts the northern border of the county, and the Ribble, which soon passes into Lancashire, has its source in the western mountains of this county. The Swale rises in the north western moorlands, and, passing through Swaledale, flows eastward by Richmond to Kirkby Fletham, whence it takes a winding course south-eastward to its junction with the Ure, at Myton, a little beyond which it takes the name of Ouse, from a little stream which there unites with it; after receiving the Nid, it then flows on to York, and, turning southward, after being joined by the Wharfe above Cawood, it resumes its south-eastern course, and making several windings, flows by Selby and Goole into the Humber, receiving about midway between the place last mentioned the waters of the Derwent. The Ure has its source about five miles southward of that of the Swale, and flowing eastward by Askrigg and Middleham, then takes its course south-eastward, by Masham and Ripon, to meet the Swale below Aldborough. The Wharfe rises at the base of the Craven hills, and flowing south-eastward through Wharfedale, passes Otley and Tadcaster, to form a confluence with the Ouse above Cawood. The Derwent rises in the eastern moorlands, a few miles from Scarborough, and runs southward by New Malton, then, after forming the boundary between the East and North Ridings, it crosses the western portion of the former, falling into the Ouse near Barnby. The Aire, a river of considerable size, has its source at Malham, eastward of Settle, and passes south-eastwards, by Skipton and Leeds, to join the Calder, and then proceeds to Snaith; and after receiving the Don, takes a turn towards the north-east to meet the Ouse. The Calder, which rises on the borders of Lancashire, takes a tortuous course by Dewsbury and Wakefield to join the Ouse. The Don, rising on the confines of Derbyshire, passes by Sheffield and then by Rotherham, where it receives the Rother, and continues its course north-eastward, by Doncaster, to its junction with the Aire,



below Snaith. There are several small streams, which rise in the northern part of the county and fall into the Tees. Among those which empty themselves immediately into the sea is the Eske, which has its source in the eastern moorlands, and, passing eastward, enters the German Ocean at Whitby. The climate of this county varies in different parts; mists and fogs being frequent in the marshy level districts, while the heights are cold, and the air is frequently disturbed by tempests; notwithstanding which, the inhabitants are generally robust and healthy. Keen easterly winds commonly prevail in the spring, and during the greater part of the summer, and their concurrence with the western gales from the opposite side of the island, occasion frequent rain-storms in the mountainous part of this county. The soil of the North Riding, which is chiefly of brownish clay and loam, and the hills along the coast, abound with argillaceous schistus, or alum shale. In the district of Cleveland the soil is a fertile clay and fine red sand, and in the Ainstey of York its composition is variable, but it is generally fertile. Swaledale contains very rich land, while the eastern moorlands are covered with morasses, peat-bogs, or loose rocks. In the West Riding the soil varies in quality, from a deep strong clay, or loam, to barren peat-earth. In the Wolds of the East Riding are 300,000 acres of sheep-walks, the soil of which is a light gravelly loam; and near the borders of the Humber is found strong clay-loam, remarkable for its fertility. In the North Riding, a considerable part of the vale of York, and the district between it and the sea, is under tillage. That portion of the West Riding extending westward from the river Ouse to Leeds, Wakefield, and Rotherham, consists principally of arable land, but little of which is found in other parts of the riding. In the East Riding most of the land in the Wolds is under tillage, and also about one-third of the land in Holderness and Howdenshire, but more in the former than the latter. Wheat is raised in many parts in large quantities, the quality of which is good, especially in Cleveland; barley is largely cultivated in the Wolds; and in Ryedale, and other parts of the North Riding, big and bear are sometimes raised; rye is also cultivated on the lighter soils, sometimes, together with wheat. Oats form a general crop in the North and West Ridings, and in the latter this grain is frequently made into bread. Peas are chiefly raised in the North and East Ridings, and beans on the stronger soils. Swedish and other turnips are cultivated in various parts, and in the East Riding several kinds of cabbages are grown for feeding cattle. The culture of potatoes is general, and on the borders of the Ouse, and in Holderness, large quantities are raised for exportation to London. Rape is raised for seed in the North and West Ridings, flax in several parts, woad in the neighbourhood of Selby, mustard around York, and teasels in the wapentake of Barkstone Ash, in the West Riding. This county has long been noted for the excellence of its breed of horses, especially those of the North and East Ridings. The coach and saddle horses are generally sold at the fairs of Beverley, Malton, York, and Howden, and distributed to different parts of the kingdom, and often sent to the continent. The West Riding is famous for a breed of long-horned cattle, called the Craven breed; but in the northern part of the vale of York, and in Cleveland, the cattle are of the short-horned kind, called the Teeswater breed, known in the south of England under the appellation of Holderness cattle. Sheep kept here are of various kinds: on the Wolds those of the South-Down variety have been introduced; on the moors of the West Riding is a breed of sheep, supposed to be indigenous, called the Penistone breed; and great numbers of Scots sheep are fed in the low parts of the county. In the moorland dales bees are often kept in sufficient quantities to make their honey a commercial article of some importance, as from its rich flavour it fetches a high price in the metropolis. Within this county were anciently the royal forests of Galtres, Hardwick, Arkelgarthdale, Knaresborough, Pickering, Wharfedale, Swynden, Okeden, Harlow, Fullwith, and Coverdale, and the chase of Hatfield, all which have been alienated from the crown and disafforested. In the West Riding is grown much oak and ash timber, as also in the North Riding, where likewise may be found elm, birch, and alder. In the Wolds are plantations of larch, different kinds of firs, and various deciduous trees. The mineral productions of Yorkshire are various and important, including coal, iron, and lead ores; alumstone, marble, limestone, and alabaster. In the West Riding is one of the most extensive coal-fields in the kingdom, extending westward from a line, stretching from north to south, between Ripon and Tickhill. The coal-mines are most numerous between the rivers Aire and Calder, and to the south about Barnsley and Sheffield. Ironstone is found in great quantities in the eastern moorlands, and some strata of this ore are worked in the vicinity of Whitby. At Grassington, in the West Riding, are considerable lead-mines, and there are others in Swaledale, Arkendale, and other parts of the western moorlands. Copper-ore has been found in the North Riding, at Richmond and at Middleton Tyas, where mines existed about the middle of the last century. The hills of Cleveland, and the rocks on the coast of the North Riding, consist largely of strata of aluminous slate, and near Whitby aluminous works have been long established. Marble occurs in the western mountains, some of which resembles in its veins and texture the Derbyshire marble; but it is used only for making lime, or other common purposes. Alabaster, or gypsum, is met with in the North Riding; and there are quarries from



which it is procured near Thornton bridge, on the Swale: it is also found in the other ridings. Near Knaresborough occurs a bed of Strontian earth; and about Whitby are found the fossils called *cornua ammonis*, with some other curious productions of a similar kind. The manufactures of Yorkshire, especially those of the West Riding, are of great national importance, both as the source of wealth, and on account of the occupation they afford to numbers of the lower classes of the people. Woollen cloths and stuffs, of various descriptions, have long been manufactured in the extensive district around Halifax, Bradford, Leeds, Wakefield, and Huddersfield. The rivers Aire and Calder, by which this part of the country is intersected, are advantageous, not only by the facilities they afford, in conjunction with canals, for the transport of manufactures and raw materials, but also especially by supplying currents of water for driving machinery, and for various necessary manipulations. This manufacture formerly was principally confined to the coarser kinds of cloth, but now broad cloths and kerseymeres are largely made; and, likewise, blankets, carpets, baizes, serges, shalloons, camlets, moreens, and other articles, in great variety. There are also large factories for making coarse linens and Manchester cotton goods. Sheffield, from an early period, has been noted for cutlery and hardware, besides which it has now iron and brass founderies. Among the other manufactures of Yorkshire may be mentioned pottery, bricks, and tiles, hair-cloth, tanned leather, ropes, and sail-cloth. Hull, in this county, is one of the most important of our seaports, and it also contains the ports of Whitby, Scarborough, Bridlington, and Goole. The West Riding is intersected by several canals, for the convenience of commercial intercourse with other parts of the kingdom, and with the sea. Off the coast are found abundance of fish of various kinds, the taking of which furnishes employment for an industrious and hardy race of fishermen, inhabitants of sea-side villages, who often pursue their prey to great distances, and furnish extensive supplies of provision for the country. Some of the ports, especially Hull and Whitby, share to a great extent in the Greenland fishery and the commerce of the Baltic. The North Riding contains the wapentakes of West Gilling, East Gilling, Langbaugh, Hang West, Hang East, Hallikeld, Birdforth, Ryedale, Pickering Lythe, Bulmer, and Allertonshire, and the liberty of Whitby Strand. The West Riding contains the wapentakes of Ewecross, Staincliffe, Claro, Skyrack, Barkstone Ash, Morley, Osgoldcross, Agbrigg, Staincross, and Strafforth and Tickhill. The East Riding contains the wapentakes of Buckrose, Dickering, Ouse and Derwent, Harthill (including the divisions of Bainton Beacon, Holme Beacon, Hunsley Beacon, and Wilton Beacon), and Holderness (including the middle,

north, and south divisions), and also Hullshire and Howdenshire: the Ainstey of York is also considered as belonging to this riding. In this county are the city of York, and the boroughs of Northallerton, Beverley, Boroughbridge, Aldborough, Hedon, Kingston-upon-Hull, Knaresborough, New Malton, Pontefract, Richmond, Ripon, Scarborough, and Thirsk. The market-towns in Yorkshire are Abberford, Askrigg, Barnsley, Bawtry, Bedale, Bingley, Bradford, Bridlington, Dewsbury, Doncaster (formerly a borough), Great Driffield, Easingwold, Gisburn, Goole, Guisborough, Halifax, Harewood, Hawes, Helmsley, Howden, Huddersfield, Keighley, Kirkby Moorside, Leeds, Leyburn, Masham, Otley, Pateley Bridge, Patrington, Penistone, Pickering, Pocklington, Recth, Ripley, Rotherham, Sedbergh, Selby, Settle, Sheffield, Sherburn, Skipton, Snaith, South Cave, Stokesley, Tadcaster, Thorne, Wakefield, Market Weighton, Wetherby, Whitby, and Yarm; besides which may be mentioned, Cawood Cottingham, Hornsea, Middleham, and Tickhill, the markets of which are discontinued or inconsiderable. Four members are returned to Parliament for the county, two for the city of York, and two for each of the boroughs. The whole of this county is within the diocese of York, except a part of the North Riding, which belongs to that of Chester. It consists of three archdeaconries in the former diocese, namely, that of York or the West Riding, that of the East Riding, and that of Cleveland; that part of the county which belongs to Chester is in the archdeaconry of Richmond. Yorkshire, besides its magnificent cathedral and several noble churches, contains extremely interesting remains of monastic edifices; among which are the abbeys of Kirkstall, Selby, Roche, Fountains, Byland, Rievaulx, and Whitby; and the priories of Bolton and Knaresborough. There are also several remarkable castellated relics of antiquity, as Conisborough, Cawood, Harewood, Knaresborough, Pontefract, Skipton, Richmond, Skelton, and Clifford's Tower, at York. Among the family mansions in this county, Temple Newsame, near Leeds, belonging to the Marquis of Hertford; and Gilling Castle, the seat of the Fairfaxes, are remarkable as ancient structures: and in the number of those of a later date may be mentioned, Wentworth House (Earl Fitzwilliam's), Wentworth Castle (Wentworth Vernon's, Esq.), Sandbeck Park (Earl of Scarborough's), Methley Park (Earl of Mexborough's), Harewood House (Earl of Harewood's), Allerton-Mauleverer (Lord Stourton's), Castle Howard (Earl of Carlisle's), Stanwick (Duke of Northumberland's), Mulgrave Castle (Lord Mulgrave's), Londesborough (Duke of Devonshire's), and Hornby Castle (belonging to the Duke of Leeds). Besides several medicinal mineral springs, as those of Scarborough, Knaresborough, Askerne, and Harrogate, this county contains a dropping or petrifying



well, at Knaresborough, the water of which deposits an immense quantity of calcareous earth, thus seemingly turning every thing it flows over into stone; and a curious ebbing or intermitting natural fountain at Giggleswick. Among the northern and western mountains are some singular caves, and subterraneous passages.

**YORK, co. York.**

London 196 m. NNW. Pop. of City 20,787. Of Ainstey 8740. M. D. Tues., Thurs., and Sat.; the last chiefly for corn. Fairs, Whit-Mon., St. Peter's, Lammas, and every fortnight, for horses and cattle; every month, for leather; every Thurs., from Lady-day to Michaelmas, for wool; Sat. bef. Michaelmas, Martinmas, Christmas, Lady-day, Lammas-day, and Whit-Mon., for flax; and week bef. Christmas, a large horse-fair. Memb. of Pt. 2.

An ancient city, having exclusive jurisdiction over the district called the Ainstey of York, which constitutes a distinct county. The ancient Britons had probably a considerable settlement at this place, and the Romans, after their conquest of the country, established a colony here, which Richard of Cirencester says was called *Sexta*, from its being the station of the sixth legion (*Legio Sexta*), termed the Victorious; and that it was afterwards distinguished by the presence of many emperors, and raised to the privileges of a municipal city. It is called, in the writings of Ptolemy and Antoninus, *Eboracum*, an appellation probably derived from its British name. The Emperor Adrian resided here in 124; Severus died in this city in 212, and a memorial of his funeral obsequies still subsists, at a place on the west side of the city, where are three sand-hills, called Severus's Hills. Here also died the Emperor Constantius Chlorus in 307. Many traces of Roman residence have at various times been brought to light, as altars, urns, and coins; and there are some remains of Roman architecture. After the conquest of this part of the island by the Anglo-Saxons, this city became the metropolis of the kingdom of Northumbria; and Edwin, the first Christian king of that region, founded a church, which he dedicated to St. Peter, and made it an episcopal see; though after his death, in 633, Christianity was suppressed; but it was again introduced by King Oswald, and on the subsequent division of England into two ecclesiastical provinces, York was constituted the seat of an archbishopric. To the Saxons this city doubtless owes its present name, which may be remotely deduced from the ancient appellation, *Eboracum*; but it appears to have been called, at different periods, *Eoforwic* and *Euerwic*, signifying a street or town on the Ure, Eure, or Yore, as the Ouse at this place was anciently denominated, and from the river it is extremely probable that the British, Roman, and Saxon appellations were alike derived. York, in the ninth century, was devastated, and afterwards colonised by the Danes, who retained possession of it till they were expelled by King Athelstan, who destroyed a castl

which they had built here. At the time of the Norman conquest it was a large and flourishing city, and William I. stationed here a garrison for its defence. In 1069, Sweyn, King of Denmark, having invaded England, after being joined by the discontented Saxon nobility, advanced to York, and the Norman garrison, who held the castle, to prevent the enemy from establishing themselves in the suburbs, set the houses on fire, and the flames communicated to the city, of which the Danes and their confederates gained possession. It was soon after retaken by King William, who, suspecting the citizens of treachery, burnt their habitations and desolated the surrounding country, in so horrible a manner as to render it long unfit for the residence of man. The cathedral, which had been ruined in common with the other buildings, was first repaired and afterwards rebuilt by Thomas, Archbishop of York, and the city was gradually restored from its state of devastation. In 1088 a noble Benedictine monastery was erected, and dedicated to St. Mary; but in the reign of Stephen, this, and almost all the other edifices, public and private, were destroyed by an accidental fire. In 1138 David I., of Scotland, besieged York, but was repulsed by a body of forces commanded by the Bishop of Durham; when, however, a great number of the English were killed, and especially many ecclesiastics, who had joined the army. In the beginning of the reign of Richard I. a terrible massacre of the Jews took place in this city, when a number of them having sought refuge in the castle, where they were besieged by the populace, from whom they were unable to defend themselves, and expected no mercy, the men at length, with their own hands killed their wives and children, and then set the fortress on fire; thus destroying themselves and their property to disappoint the brutal malice and avarice of their enemies. In 1252 Alexander III. of Scotland, came to York, with a large retinue, to celebrate his nuptials with the daughter of Henry III. Parliaments were held here in 1297, 1298, 1299, 1314, 1318, 1322, 1328, 1332, 1335, and 1336. Richard II. in 1389 visited York to settle some disputes between the ecclesiastics and the civic magistrates, on which occasion he presented to the mayor his own sword, and gave him the title of Lord Mayor, which has ever since been borne by the chief magistrate of this city, in common only with those of London and Dublin. In the reign of Henry VIII. the art of printing was introduced here by Hugh Goes, son of a printer, at Antwerp. Charles I. took up his residence here in 1639, during his unfortunate expedition against the Scottish insurgents, with whom he was obliged, after making the concessions they demanded, to sign a treaty of peace. Hither also that monarch came before the commencement of the civil war; and here he held his court till his march to Nottingham, where the royal standard was first erected



in hostility to the parliament. The city, having been made a royal garrison, was besieged in 1644 by Sir Thomas Fairfax and the Scottish Earl of Leven, who retreated on the approach of Prince Rupert; but, after the battle of Marston Moor, York was surrendered to the parliamentarians. In this city was ratified the treaty of compromise between the English parliament and the Scottish army, January 1, 1645, when the latter surrendered Charles I., who had committed himself to their custody, on the payment of 200,000*l.*, arrears due to them for military service. At the revolution in 1688, some spirited proceedings took place on the part of the friends of freedom, who, being apprehensive of an insurrection of the Catholics, made arrangements for the defence of the city; but they disgraced themselves by acts of violence towards the Catholic citizens, whose chapels and habitations they plundered and destroyed. The earliest existing charter of privileges granted to the citizens of York, appears to be that of Richard I. In the time of Edward I. the civic government was vested in a mayor, aldermen, and bailiffs, and the catalogue of the mayors has been preserved nearly perfect since 1273. Richard II. gave the citizens a new charter, confirming those of his predecessors, and granting additional privileges, which extended the jurisdiction of the corporation over the district of the Ainstey of York, and appointing two sheriffs instead of the three former bailiffs. The city is now governed, under a charter of Charles II., by a lord mayor, two sheriffs, the ex-sheriffs (called the twenty-four, though their number of course is variable), a recorder, and seventy-two common-councilmen, with two city-counsel, a town-clerk, a chamberlain, a sword-bearer, a mace-bearer, and other officers. The election of the lord mayor takes place annually, on the 15th of January, and he enters on office on the 3d of February, being chosen from the court of aldermen by the general body of the corporation. The sheriffs are elected from the citizens at large; the aldermen and common-councilmen are chosen by the corporation from among the citizens; as also are the chamberlains and the recorder; and city-counsel, who must be barristers, as likewise the town-clerk, are chosen by the corporation in general; but the election of the recorder and town-clerk must be confirmed by the king. Peculiar privileges belong to the lord mayor, aldermen, sheriffs, and all those who have served the office of sheriff, and who are collectively styled the upper house of the corporation. The lord mayor, the recorder, the counsel, and the aldermen, act as magistrates for the city and county of the city. Courts of assize are held twice a-year for the city, by the corporation, under a commission opened on the same day as that for the assizes for the county; and sessions are held quarterly before the lord mayor, aldermen, and recorder, in January, April,

July, and October; petty sessions are likewise held before the lord mayor, or one of the aldermen, three times a-week. A court of record, for the recovery of debts unlimited in amount, is held before the sheriffs, in the Guildhall, every Thursday. Members were returned to Parliament for this city in the forty-ninth year of Henry III., and the returns appear to have been regularly continued ever since the time of Edward I. The right of election is vested in the corporation and freemen, in number 3500; and the sheriffs are the returning officers. Elections for the county of York also take place in this city. York was made the see of a bishop under Paulinus, who converted the Northumbrians to Christianity in 627; but this prelate was obliged to abandon his station, in consequence of the wars with the Britons and Mercians, which proved fatal to his royal patron Edwin. The see, however, was ere long restored; and while it was held by the famous Wilfred, disputes for the dignity of primate of the whole kingdom occasioned a quarrel with Theodore, Archbishop of Canterbury, and Wilfred was deprived of his episcopal authority, which, however, he afterwards recovered. The contest was continued by successive archbishops of York and Canterbury, but it was at length terminated in favour of the latter, who acquired the title of Primate of All England, while the Archbishop of York was permitted to assume the title of Primate of England. This metropolitan is always lord high almoner to the king, and ranks above all dukes not of the royal family, and all the great officers of state except the lord chancellor. The archiepiscopal establishment is composed of the archbishop, the dean, and the sub-dean, four archdeacons, a chancellor, a precentor, a succentor, a registrar, four canons residentiary, twenty-four prebendaries, a chancellor of the diocese, and various inferior officers. The archbishopric is valued in K. B. 1610*l.*; the deanery of York is valued in K. B. 308*l.* 10*s.* 7*d.*; and is in the patronage of the King; the sub-deanery is valued in K. B. 50*l.* 14*s.* 2*d.*, and is in the patronage of the archbishop; the archdeaconry of York, valued in K. B. 90*l.* 3*s.* 1*d.*, that of Nottingham 61*l.* 0*s.* 10*d.*, that of the East Riding, with the sinecure rectory of Mapleton, 61*l.* 14*s.* 7*d.*, and that of Cleveland 36*l.* 0*s.* 10*d.*, are all in the patronage of the Archbishop; the chancellorship is valued in K. B. 85*l.* 6*s.* 8*d.*, the precentorship 96*l.* 4*s.* 2*d.*, the succentorship 8*l.*; all which, with the chancellorship of the diocese and registry, are in the patronage of the Archbishop. The prebends are likewise in the same patronage; and on a vacancy in the chapter, the dean appoints a residentiary from among the prebendaries of the cathedral. The cathedral church, a most magnificent structure, dedicated to St. Peter, was erected principally in the thirteenth and fourteenth centuries. The building having been destroyed by fire in the reign of King Stephen, it was partly re-erected by Arch-



bishop Roger, about 1170 ; but the principal part of the existing structure was built in the reign of Edward I., the nave being begun at that period, but it was finished about 1330, by Archbishop Melton, who also erected the west front and angular towers. Archbishop Thoresby rebuilt the choir in 1361, and in 1370 the central tower was also rebuilt. The arrangement of this building is cruciform, having, besides the principal transept, a smaller transept between the great tower and the eastern extremity. The western front forms three compartments, separated by panelled buttresses, surmounted by crocketed pinnacles, and the whole is richly ornamented with statues and sculptures of various kinds. In the centre is the grand entrance, through a Gothic archway, ornamented with clustered pillars, mouldings, and canopied niches, with statues. Over the entrance is a noble west window, decorated with rich tracery, and surmounted by a canopy and parapet characteristically ornamented. There are lateral entrances to the aisles, over which are handsome windows with canopies. At the sides are square towers of uniform architecture, having double angular buttresses finely ornamented, and being crowned with an embattled parapet with crocketed pinnacles. The north and south sides of the cathedral are likewise ornamented with buttresses and pinnacles, and an open parapet. The transepts exhibit the early pointed style of architecture, and the entrance to the south transept is by a handsome porch, over which are three lancet-shaped windows and a large circular one, adorned with rich mouldings. The central tower is a massive square structure, with buttresses and windows on the sides, and battlements on its summit. At the east end of the edifice, which is decorated with buttresses, pinnacles, niches, and statues, is a noble window of nine lights, displaying beautiful tracery. In the interior, the nave, which is divided from the aisles by lofty clustered pillars supporting pointed arches, has a plain groined roof ; in the clerestory is a range of windows of five lights, with handsome tracery ; and in the aisles are corresponding windows of three lights. Between the nave and choir stands the lantern-tower, supported by four pointed arches springing from clustered pillars, the light from the windows above producing a fine effect. A richly-ornamented stone screen separates the nave from the choir, which last-mentioned beautiful portion of the building narrowly escaped entire destruction, in consequence of its being set on fire, February 2, 1829. This outrage was the act of Jonathan Martin, who being arrested, a judicial investigation of the affair took place, when it appeared that he was insane, and he has consequently been consigned to Bedlam for life. Every part of the timber-work of the choir, and the more delicate portions of the masonry having been injured or destroyed, the whole is now undergoing repair, or rather renovation, towards the expense of which

the sum of 50,000*l.* was subscribed, chiefly within the county, shortly after the fire took place. Here are many interesting monuments, erected in the middle ages in commemoration of the archbishops and other distinguished persons, and also some fine monumental sculptures of a modern date. Connected with the north transept is the Chapter House, a fine Gothic structure of an octangular figure, having a lofty groined roof of wood-work, without any central pillar. The entire length of this cathedral is 524 feet, the length of the principal transept from north to south 222 feet, the length of the nave from the western door to the organ-screen 261 feet, the breadth of the nave and aisles 109 feet, that of the west front 140 feet, the height of the central tower 213 feet, and that of the western towers 196 feet. This city contains the parishes of All Saints, North Street, a dis. rectory ; valued in K. B. 4*l.* 7*s.* 11*d.* ; ann. val. P. R. 66*l.* ; and in the patronage of the Crown. All Saints, on the Pavement, a dis. rectory, with the vicarage of St. Peter the Little ; valued in K. B. 5*l.* 16*s.* 10½*d.* ; ann. val. P. R. 67*l.* 2*s.* ; in the same patronage with the preceding. St. Cross, a dis. rectory ; valued in K. B. 6*l.* 16*s.* 6*d.* ; ann. val. P. R. 104*l.* ; and in the same patronage with the preceding. St. Cutlibert, a dis. rectory with those of St. Helen on the Walls and All Saints, in Peaseholm ; valued in K. B. 5*l.* 10*s.* 10*d.* ; and in the same patronage with the preceding. St. Denis, in Walmgate, a dis. rectory, with the vicarage of St. George Naburn ; valued in K. B. 4*l.* 0*s.* 10*d.* ; ann. val. P. R. 80*l.* ; in the patronage of the Crown alternately with another. St. Helen's, Stonegate, a dis. vicarage ; valued in K. B. 4*l.* 5*s.* 5*d.* ; ann. val. P. R. 46*l.* 12*s.* 6*d.* ; and in the same patronage with the preceding. St. Margaret, in Walmgate, a dis. rectory, with the vicarage of St. Peter-le-Willows ; valued in K. B. 4*l.* 9*s.* 9½*d.* ; ann. val. P. R. 60*l.* ; and in the same patronage with the preceding. St. Mary, Bishophill, Senior, first mediety, a rectory ; valued in K. B. 5*l.* 0*s.* 10*d.* ; ann. val. P. R. 95*l.* 6*s.* 2*d.* ; and in the alternate patronage of the Crown and the Dean and Chapter. the second mediety is also valued in K. B. 5*l.* 0*s.* 10*d.* ; ann. val. P. R. 146*l.* 4*s.* 5*d.* ; and in the same alternate patronage with the preceding. St. Mary, in Castlegate, a dis. rectory ; valued in K. B. 2*l.* 8*s.* 6½*d.* ; ann. val. P. R. 80*l.* ; and in the patronage of the Crown. St. Michael, in Spurriergate, a dis. rectory ; valued in K. B. 8*l.* 12*s.* 1*d.* ; ann. val. P. R. 58*l.* ; and in the same patronage with the preceding. St. Saviour is a dis. rectory, with that of St. Andrew ; valued in K. B. 5*l.* 6*s.* 8*d.* ; ann. val. P. R. 127*l.* ; and in the same patronage with the preceding. Trinity, in Micklegate, is a perpetual curacy ; valued in P. R. 80*l.* ; and in the same patronage with the preceding. St. Laurence is a dis. vicarage, with the perpetual curacy of St. John ; valued in K. B. 5*l.* 10*s.* ; ann. val. P. R. 70*l.* ; and in the pa-



tronage of the Dean and Chapter. St. Martin, in Coney Street, is a dis. vicarage; valued in K. B. 4*l.*; ann. val. P. R. 110*l.*; and in the same patronage with the preceding. St. Michael Belfrey is a perpetual curacy, with the rectory of St. Wilfred; valued in K. B. 2*l.* 0*s.* 10*d.*; ann. val. P. R. 35*l.*; and in the same patronage with the preceding. St. Paul is a perpetual curacy, in the same patronage with the preceding. Trinity, in Goodramgate, is a dis. rectory, with St. John, Delpike, and the vicarage of St. Maurice without Monkbar; valued in K. B. 12*l.* 4*s.* 9*d.*; ann. val. P. R. 97*l.* 14*s.* 6*d.*; and in the patronage of the Archbishop. Trinity, in King Street, or Christ Church, is a dis. vicarage; valued in K. B. 8*l.*; ann. val. P. R. 41*l.* 8*s.*; and in the patronage of the Master of Well Hospital. St. Martin, in Micklegate, is a dis. rectory, with the vicarage of St. Gregory; valued in K. B. 5*l.* 16*s.* 3*d.*; patron, Giles Earle, Esq. St. Olave, with St. Giles, is a perpetual curacy; valued in P. R. 50*l.*; patron, Lord Grantham. St. Sampson is a perpetual curacy; valued in P. R. 100*l.*; and in the patronage of the city of York. The church of All Saints, on the Pavement, is a structure of great antiquity, with an octangular lantern tower. The church of St. Helen's, Stonegate, rebuilt about the middle of the sixteenth century, is said to occupy the site of a Roman temple, dedicated to Diana; and the present edifice, which has undergone considerable alterations, has a handsome octagonal tower, and it contains a curious Norman font. The church of St. Martin, in Coney Street, is a handsome edifice in the later pointed style of architecture, with an embattled square tower at the west end. The church of Trinity, in Micklegate, is a building of considerable antiquity, partly in the Norman style, but with additions and alterations; and the church of Trinity, in Goodramgate, an ancient structure, has a window over the altar, in which are some fine specimens of painted glass. Here are also places of worship for the Baptists, Unitarians, Quakers, Independent Wesleyans, and Primitive Methodists, and Sandemans; besides two chapels for the Roman Catholics. A free grammar-school was founded in 1546, by Robert Holgate, archbishop of this see, who endowed it with 12*l.* a-year, and placed it under the patronage and control of his successors. There is another free grammar-school, originally founded in 1330, and refounded by royal charter of Philip and Mary, with an endowment from property which had belonged to a suppressed hospital, to which additions were made in the reign of Queen Elizabeth; and this institution is under the management of the Dean and Chapter, in whom is vested the appointment of the master. Besides these, there are the blue-coat school for boys, at St. Anthony's Hall, Peaseholm Green; the gray-coat school, for girls, at Monkgate, established in 1705; a charity-school in the parish of St. Cross,

founded in 1773; a Laneasterian school, a national school, and a school for gratuitous instruction, supported by the Roman Catholics, besides some others. Among the hospitals and almshouses are that of St. Catherine, for four aged widows, who receive 18*l.* a-year each; an hospital for eight old women, with 5*l.* a-year each, founded by Dr. Colton in 1717; the Old Maids' hospital, instituted by Mary Wandesford in 1725, and endowed with considerable property, for the support of ten unmarried women, and the payment of 15*l.* a-year to a chaplain; Trinity hospital, founded in 1373, and re-established in the reign of Edward VI.; Lady Hewley's hospital, for ten aged women, with 15*l.* a-year each, founded in 1708; a similar institution, founded and endowed by Dorothy Wilson in 1717; Sir Arthur Ingram's hospital, at Bootham; Mason's hospital, founded in 1732; and Middleton's hospital, for twenty widows of poor freemen of the city. In Monkgate is the county hospital, established in 1740, and supported by subscription. The city dispensary, similarly supported, for the supply of advice and medicine to the sick and indigent, was established in 1828; at Bootham is a lunatic asylum, instituted in 1774; and at Heslington, about a mile from the city, is another institution for lunatics, called the Retreat, founded under the superintendence of the Society of Friends in 1796. There are likewise societies for the benefit of pregnant women, and other charitable purposes. York is agreeably situated on the eastern bank of the river Ouse, which here receives the little river Foss. The ancient walls erected for its defence still remain, with four gateways, or as they are provincially termed, bars; towards the south-west is Micklegate bar, leading to Tadcaster; to the north-west Bootham bar, leading towards Edinburgh; to the north-east Monk bar, leading to Malton and Scarborough; and on the south-east Walingate bar, leading to Beverley. Besides these, there were five smaller or postern gates, called North Street, Fishergate, Layerthorpe, Skeldergate, and Castlegate; the last two of which have been taken down. Over the Ouse and Foss are several bridges, one of which, across the former river, is a handsome stone bridge of three arches, erected in 1820, at the cost of 80,000*l.*; and another bridge has been built over the Foss. At the foot of the bridge over the Ouse is a spacious quay, close to which may be moored vessels of ninety tons burden. The navigation of this river was much neglected till the reign of George I., but since that time it has been greatly improved; as also has the city in general, many of the streets having been widened, well paved, and lighted with gas. Formerly some of the old houses were so constructed as that their upper stories overshadowed the streets and avenues, but numbers of these have been pulled down and rebuilt; and though the place has still an air of antiquity, the alterations and improvements have been productive of great advantage to its general



appearance. The city is divided into four wards, respectively denominated from the four principal gates. The chief public buildings not already noticed, are the guildhall, the mansion-house, the castle, the theatre, the assembly-rooms, and the public library. The guildhall is a Gothic edifice, built about the middle of the fifteenth century, and adjoining it is the council-chamber, erected in 1819; the mansion-house for the residence of the lord mayor, is a large and handsome building, erected in 1726, and in the banquet-hall is a collection of fine portraits of royal and distinguished personages; the castle is a spacious building, used as the city gaol, and well adapted for its purpose; adjoining it is an artificial mount, which was the keep of the ancient castle, and on it stands a circular structure called Clifford's tower. The theatre, which was built in 1769, was improved and handsomely fitted up in 1822; in Blake Street are the assembly-rooms, splendidly furnished, with a front of ornamental architecture, executed from a design of Lord Burlington in 1730; the subscription library, established in 1794, consists of a large collection of books, for the reception of which a handsome building, including a news-room, was erected in 1811. There is a Philosophical Society, established in 1822, to which belongs a museum and a botanic garden, and a hall for the purposes of this institution has been recently erected. At Monkgate is an establishment for the academical education of the Unitarian Dissenters, called Manchester College, having been transferred hither from that place in 1803. A periodical musical festival, which takes place in York cathedral, was established in 1823; and the surplus profits are devoted to charitable purposes. At Lendal are hot, cold, and vapour baths, for the accommodation of the public; and there are cold baths near the New Walk. Races are held annually in May and August, on Knavesmire, about a mile from the city, near the road to Tadcaster. The manufactures of this city are not very considerable, consisting principally of linen cloth and gloves: there are also iron and brass foundries, tobacco-pipe makers, flax-dressers, sacking and sailcloth manufacturers, rope and twine makers, mustard manufacturers, coach, lace, and fringe manufacturers, comb makers, and white and red-lead manufacturers. A great part of the trade arises from the demands of the local population; and great quantities of coal are brought hither by water. Large sales of cattle and horses take place once a fortnight, and at the annual fairs; and a market for leather is held once a month; corn, flax, and wool are also extensively sold, at several of the fairs. Near the city are the ruins of St. Mary's Abbey, founded for Benedictine monks, by William Rufus, the revenue of which at the dissolution amounted to 2085*l*. The hospital of St. Leonard, founded in the reign of William

the Conqueror, had, at its dissolution, an annual revenue of 500*l*.; the crypt belonging to it still existing, is used for a wine-cellar. Fragments of the ancient city walls may still be traced in some places. Among the distinguished individuals to whom this city has given birth, were Flaccus Alcuinus, a learned ecclesiastic, patronized by Charlemagne; Henry Swinburne, an eminent lawyer, in the beginning of the seventeenth century; Thomas Gent, a learned printer, and writer on topography and antiquities; and John Flaxman, the celebrated sculptor. This city has usually given title of Duke to some member of the royal family; that title having been last borne by the late Prince Frederick, second son of George III.

YORION, co. Salop.

P. T. Shrewsbury (153) adjacent.  
Pop. with Pa.

A township in the parish of Broughton and liberty of the town of Shrewsbury.

YOUGHAL, co. Cork, Munster, I.

Dublin, 154 m. SW. Pop. of St. Mary's 1905. Of To. 8969. Fairs, May 4 and Oct. 18. 2

A market, fair, post, and borough town, in the parish of St. Mary's and barony of Imokilly, situated on the western shore of the fine estuary of the Blackwater, which is crossed near this by a bridge of wood, erected from the designs of the late Alex. Nimmo. It is the largest town in the barony, stands upon a narrow patch of ground at the base of a steep and lofty hill, and is not calculated to admit of convenient extension. It is a place of antiquity, and retains still the admiration of many of the county gentry. The High Street is the great resort of persons in trade, but Devonshire Place is the Mall of Youghal; it consists of several handsome private dwellings, commanding a delightful marine prospect. Here are two churches, a Roman Catholic chapel, meeting-houses of Dissenters, a barrack, jail, custom-house, handsome assembly-room, and a spacious inn, and has lately adopted the advantages of the bill for paving, lighting, and cleansing large towns. Edward IV. granted the first charter to this place, at the intercession of the Earl of Desmond. Its privileges were enlarged by succeeding monarchs, and finally confirmed by James I. The corporation consists of a mayor, burgesses, and commonalty, and the borough returns one member to the Imperial Parliament. The living is a warden-ship, constituting part of the see estates, in the diocese of Cloyne and archdiocese of Cashel. The College of St. Mary's is united in the population returns with the parish of Trabolgan; patron, the King. The harbour is deep within, but obstructed at the entrance by a bar, denying admission to large ships, which, together with the great superiority of Cork Harbour, reduces the traffic of this port to a mere coasting-trade. Large quantities of grain are shipped here, at a very inconvenient quay, and Cork is supplied with good building-bricks from this vicinity. The convenience of its situa-



tion for bathing, and the agreeable character of the strand, have rendered this a place of fashionable resort in the summer-season. The freeschool was founded in the year 1810. and endowed by the Earl of Cork with 30*l.* per annum, and a commodious school-house; patronage in the representatives of the founder. Here is a Lancasterian school of 250 boys. The first potatoes grown in Ireland were cultivated in the suburban gardens of Youghal; they were brought hither from Virginia by Sir Walter Raleigh, who possessed large estates in this district, since transferred to the family of Boyle and their representatives. The person who first planted the potatoes, mistaking the apple or seed, for the esculent part, experienced, it is said, much disappointment; the error has since been very fully rectified, at least in Ireland. In the year 1579 the town held out for some time against the Earl of Desmond; but being at last taken, the unlucky mayor was hanged up before the arrival of the queen's troops, who were marching to his assistance. Charles II. was proclaimed by the townsmen in 1648, yet Cromwell was received, without resistance, upon his first approach. From this point the general took shipping for England, after his extraordinary and bloody successes in Ireland. The collegiate church is an ancient Gothic structure, the nave extending 135 feet, and having a breadth of 66. Here are some interesting monuments to the memory of different members and branches of the Boyle family; amongst them one to the famous Roger Boyle, author of the "Art of War," and of several dramatic pieces. In the little temple, usually called the Earl of Cork's chapel, is a monument to Villiers, Earl of Grandison, bearing the following curious inscription:

Munster may curse the time that Villiers came  
To make us worse, by leaving such a name;  
Of noble parts, as none can imitate,  
But those whose hearts are married to the state;  
But if they press to imitate his fame,  
Munster may bless the time that Villiers came.

In 1232 a monastery for Franciscans was founded here by Maurice Fitzgerald, Lord Justice of Ireland; and, A. D. 1268, a Dominican friary was erected on the north side of the town; some of the ruins may still be seen.

**YOULGREAVE, or YEOLGRAVE, co. Derby.**

P. T. Bakewell (153) 3 m. S. b. W. Pop. 3593. A parish in the hundred of High Peak; living, a dis. vicarage in the archdeaconry of Derby and diocese of Lichfield and Coventry, valued in K. B. 9*l.* 4*s.* 7*d.* ann. val. P. R. 103*l.*; patron (1829) the Duke of Devonshire. The church, ded. to All Saints, is a structure of the mixed Norman and English styles of architecture. The Wesleyan Methodists have a chapel here. A school for the instruction of eight children was founded by subscription in 1765; the Duke of Rutland built a house for the master in 1824. This parish is in the ho-

nour of Tutbury, duchy of Lancaster, and within the jurisdiction of a court held there every third Tuesday, for the recovery of debts under 40*s.*

**YOULTHORP, E. R. co. York.**

P. T. Pocklington (212) 5 m. NW b. N.  
Pop. with Gawthorpe.

A township in the parish of Bishop's Wilton, and partly within the liberty of St. Peter of York and partly in the Wilton Beacon division of the wapentake of Hart-hill.

**YOULTON, N. R. co. York.**

P. T. Easingwold (213) 6 m. SW b. S. Pop. 56.

A township in the parish of Alne and wapentake of Bulmer.

**YOUNSMERE, co. Sussex.**

Pop. 1288.

A hundred in the rape of Lewes, and situated nearly in the centre of the county, containing three parishes.

**YOXALL, co. Stafford.**

P. T. Lichfield (119) 6 m. NNE. Pop. 1756.

A parish in the north division of the hundred of Offlow; living, a rectory in the archdeaconry of Stafford and diocese of Lichfield and Coventry, valued in K. B. 17*l.* 6*s.* 8*d.*; church ded. to St. Peter; patron (1829) the Rev. T. Gisborne. A freeschool was founded here in 1695 by Thomas Taylor, the income of which, from several bequests, is about 20*l.* a-year. This parish is in the honour of Tutbury, in the duchy of Lancaster, and within the jurisdiction of a court held there every third Tuesday, for the recovery of debts under 40*s.* A few years ago, some labourers digging up a piece of ground discovered forty old earthen jars, which contained ashes and human bones.

**YOXFORD, co. Suffolk.**

P. T. Ipswich (69) 23½ m. NE. Pop. 1073.

A parish in the hundred of Blything, consisting of one well built street, pleasantly situated on the road from Ipswich to Yarmouth. The living is a dis. vicarage in the archdeaconry of Suffolk and diocese of Norwich, valued in K. B. 5*l.* 14*s.* 2*d.*; church ded. to St. Peter; patron (1829) the Earl of Stradbroke. Petty sessions are holden here.

**YSCEIFIOG, co. Flint, N. W.**

P. T. Holywell (203) 3 m. SW. Pop. 1852.

A parish in the hundred of Rhuddlan; living, a rectory and vicarage in the archdeaconry and diocese of St. Asaph, the former valued at 18*l.* 10*s.* 10*d.*; the latter, which is discharged, at 6*l.* 3*s.* 6½*d.*; patron, the Bishop. Area of parish, 4000 acres of land. Here are the vestiges of a Roman military station.

**YSCLYDACH, co. Brecon, S. W.**

P. T. Brecon (171) 7 m. W. Pop. 399.

A hamlet in the parish of Llywel and hundred of Defynoc.

**YSGWYDDWYN, co. Glamorgan, S. W.**

P. T. Cardiff (160) 14 m. NW. Pop. 195.

A hamlet in the parish of Gelligaer and hundred of Caerphilly.



**YSPYTTY-EVAN**, co. Denbigh, N. W.

P. T. Llaurwst (218) 10 m. S. Pop. 799.  
Fairs, March 17; May 21; July 3; Aug. 13;  
Sept. 27; Oct. 23; and Dec. 3.

A village and parish, the latter partly in the hundred of Uwch-Aled, but extending also into the hundred of Nant-Conway, in the county of Carnarvon. It comprehends the townships of Eidda, Tir-Evan, and Tre-Brys. Living, a curacy, not in charge, in the archdeaconry and diocese of St. Asaph; ann. val. P. R. 60*l.*; patron, the Bishop. Captain Richard Vaughan endowed an almshouse here for six poor men. In the church are shown three monuments bearing effigies; the first, of Rhys - ap-Meredydd, standard-bearer to Henry VII. at the battle of Bosworth; a second, his lady; and a third, to his son Robert, cross-bearer and chaplain to Cardinal Wolsey. There is a tomb to the memory of Mrs. Elizabeth Price, of Giller, in the church-yard, which appears to have been dislodged from its original position. The name Ysptyty, of Hysptyty, is derived from an Hospitium, or sanctuary, of the Knights of St. John of Jerusalem, which was anciently established in this remote and elevated district.

**YSPYTTY-CYNFYN**, co. Cardigan, S. W.

P. T. Aberystwith (208) 1 m. SE.  
Pop. with Llanbadarn-fawr.

A parish in the hundred of Ilar, upper division; living, a perpetual curacy, not in charge, in the diocese of St. David's; valued in P. R. 73*l.* 9*s.*; patrons, the Landowners in that part of Llanbadarn parish above Nant Llynystau, who pay sixpence in the pound to the clergyman's salary.

**YSPYTTY-RHIW-YSTWYTH**, co. Cardigan, S. W.

P. T. Aberystwith (208) 13 m. SE. Pop. 399.

A parish in the hundred of Ilar, upper division, situated upon the river Ystwyth; living, a perpetual curacy, in the diocese of St. David's; valued according to P. R. 83*l.* 18*s.*; patron, the Bishop.

**YSTRAD**, co. Carmarthen, S. W.

P. T. Llandovery (191) adjacent. Pop. 197.

A hamlet in the parish of Llandingad and hundred of Caer.

**YSTRAD - DYFODWG**, co. Glamorgan, S. W.

P. T. Llantrisant (171) 9 m. NW.  
Pop. of Pa. 985. Of Home Hamlet 161.  
Of Middle Hamlet 299.

A parish including two hamlets of the same name, in the hundred of Miskin; living, a perpetual curacy in the diocese of St. David's; valued in K. B. 44*l.*; patron, the Vicar of Llantrisant.

**YSTRADFELLTE**, co. Brecon, S. W.

P. T. Brecon (171) 15 m. SE. Pop. 760.

A parish separated into upper and lower sections, in the hundred of Defynoc, situated upon the river Mellte, in a singularly

romantic and beautiful vicinity; living, a perpetual curacy in the diocese of St. David's, appendant to the vicarage of Defynoc. The Sarn Helen, a famous Roman road, passes through this parish.

**YSTRAD-GYNLAIS**, co. Brecon, S. W.

P. T. Neath (198) 10 m. N. Pop. 1482.

A parish distinguished into upper and lower divisions, in the hundred of Defynoc, situated upon the infant Tawe; living, a rectory in the diocese of St. David's; valued in K. B. 9*l.* 10*s.* 7½*d.*; patrons, the Awbrey family. Capel Coelbren is in the gift of the rector of this parish. On the hills in the vicinity are several carneddau.

**YSTRAD - MEIRIC**, or **YSPYTTY-YSTRAD-MEIRIC**, co. Cardigan, S. W.

P. T. Aberystwith (208) 13 m. SE.  
Pop. 114. Fair, July 2 and 3.

A parish in the upper division of Ilar hundred, situated upon the banks of the river Meiric; living, a chapelry not in charge, with the curacy of Ysptyty-Rhiw-Ystwyth, in the diocese of St. David's; patron, the Earl of Lisburne. Area of chapelry, 700 acres of land, the whole of which formerly belonged to the abbey of Strata Florida. Edward Richards, an eminent Welsh critic and pastoral poet, a native of this place, founded and endowed a freeschool here for thirty-two poor boys. A second endowment was given by the same benevolent individual towards the education of forty boys of the upper division of Llanfihangel-llethyr-troed, an adjoining parish. The castle was taken and destroyed by Owen Gwynedd and his brother Cadwalader in the year 1187. Cadell, Merydd, and Rhys wrested it from the hands of Howel-ap-Owen-Gwynedd, A. D. 1150. Roger, Earl of Clare, appears to have been its possessor in the year 1158; in the year 1189 it was seized by Maelgwn-ap-Rhys, who bestowed it upon his brother Anarawd in 1194, as a ransom for his brothers Howel and Madoc, whom Anarawd had imprisoned and deprived of their sight. In 1198 it was taken from the Normans by Maelgwn, who finding himself unable to retain possession against Llewellyn-ap-Jorweth, razed it nearly to the ground.

**YSTRAD-OWAIN**, co. Glamorgan, S. W.

P. T. Cowbridge (173) 3 m. NE. Pop. 221.

A parish in the hundred of Cowbridge; living, a perpetual curacy in the archdeaconry and diocese of Llandaff; valued in P. R. 9*l.*; patron, the Chancellor of the cathedral of Llandaff. Area of parish, 1203 acres of land. Here were formerly two upright stones, supposed to mark the graves of Owcn-ap-Ithel and his queen. Tal-y-Faen castle belonged to one of the thirteen peers of Glamorgan, and is now an appendage to the duchy of Lancaster.



## Z.

## ZEAL MONACHORUM, co. Devon.

P. T. Crediton (180) 8 m. NW b W. .  
Pop. 681.

A parish in the hundred of North Tawton, through which flows the river Yeo; living, a rectory in the archdeaconry of Barnstaple and diocese of Exeter; valued in K. B. 17*l.* 8*s.* 9*d.*; church ded. to St. Peter; patron (1829) the Earl of Morley. Sixteen children of this parish receive the rudiments of education by means of an annuity of 5*l.* left in 1768, by Weekes Hole, Esq.

## ZEAL, SOUTH, co. Devon.

P. T. Oakhampton (195) 4½ m. ESE. Pop. with Pa. Fair, Tues. after Martyrdom of Thomas-à-Becket.

A chapelry in the parish of South Tawton and hundred of Wonford; living, a curacy subordinate to the vicarage of South Taw-

ton, in the archdeaconry of Barnstaple and diocese of Exeter, not in charge; patronage with South Tawton vicarage. This was formerly a borough and a market-town.

## ZEALS, co. Wilts.

P. T. Mere (101) 2 m. WSW. Pop. 539.

A tithing in the parish and hundred of Mere.

## ZENNOR, co. Cornwall.

P. T. St. Ives (277) 6 m. WSW. Pop. 715.

A parish in the west division of the hundred of Penwith, to the north of which is St. George's Channel, and in the vicinity are some tin-mines; living, a dis. vicarage in the archdeaconry of Cornwall and diocese of Exeter; valued in K. B. 5*l.* 0*s.* 0½*d.*; patron, the Bishop of Exeter. The Wesleyan Methodists have a chapel here.





# ADDITIONAL NOTICES.

(BY WAY OF CORRECTION, AND TO SUPPLY OMISSIONS IN THE BODY OF  
THE WORK.)

NOTE.—A, means addition; O, omitted in the body of the work.

## A B S

### A

**ABDICK AND BULSTONE**, co. Somerset. O

Pop. 9645.

A hundred in the southern part of the county, containing twenty-six parishes.

**ABERFORD**, W. R. co. York.

Vol. I. p. 9, col. 1, l. 31, for "106" read "192."

**ABERGAVENNY**, co. Monmouth. O

Pop. 21087.

A hundred in the north-western extremity of the county, separated into the divisions of Upper and Lower, the former of which contains fourteen and the latter twelve parishes.

**ABERPORTH**, co. Cardigan, N. W.

Vol. I. p. 11, col. 2, l. 12, for "N. W." *i. e.* North Wales, read "South Wales."

**ABLESTHORPE**, or **ABSTHORPE**, co. Nottingham. O

P. T. East Retford (145) 7 m. E b N.  
Pop. 103.

A parish in North Clay division of the wapentake of Bassetlaw; living, a vicarage in the archdeaconry of Nottingham and diocese of York; valued in K. B. 9l. 11s. 8d.; church ded. to St. Peter; patron, the Prebendary of Hablesthorpe, in York cathedral.

**ABSON-WITH-WYKE**, co. Gloucester. A

This place was called Abson or Abston from its having been the property of the Abbot of Glastonbury, and it obtained the conjunct name of Wyke from its winding brook. At Toghill, partly in this parish, the forces of Charles I., commanded by Ralph Lord Hopton, were drawn up on the 5th of July, 1643, while the Parliamentarians under Sir William Waller, occupied the neighbouring eminence of Lansdown, previous to the warmly contested but indecisive battle, which derives its name from the place last mentioned. (See *Lansdown*.) In this parish is found a dark-coloured kind of stone, containing oxide of iron, and which, when burnt, forms an excellent cement or terras.

TOPOG. DICT.—ADDITIONAL NOTICES.

## A L L

**ACOMB, EAST**, co. Northumberland.

Vol. I. p. 15, col. 1, l. 25, dele "York."

**ADDINGHAM**, W. R. co. York:

Vol. I. p. 17, col. 1, l. 2, for "160" read "216."

**AGHRIS**, co. Sligo, I.

Vol. I. p. 21, col. 1, l. 13 from the bottom, for "lon. 9 deg. 22 min." read 8 deg. 45 min."

**AIRLY**, co. Forfar, S.

Vol. I. p. 23, col. 2, l. 15 from the bottom, after Kirriemuir, insert "70;" l. the last, for "Baikie Castle" read "Balrie Castle."

**ALCISTON**, co. Sussex. O

Pop. 934.

A hundred in the rape of Pevensey and south-eastern part of the county, containing three parishes.

**ALDWICK**, co. Sussex. O

Pop. 3869.

A hundred in the rape of Chichester and south-western part of the county, containing five parishes.

**ALDWINCKLE, ALL SAINTS**, co. Northampton.

Vol. I. p. 30, col. 2, l. 13, for "275" read "73."

**ALKRINGTON**, co. Pal. of Lancaster. A

Vol. I. p. 32, col. 1, l. 16, for "Oldham-cum-Prestwick," read "Oldham-cum-Prestwich."

This small district abounds with coal; but there are no cotton factories within it. Alkrington Hall is the seat of John Lever, Esq., the nephew of Sir Ashton Lever a virtuoso, who distinguished himself as the founder of the Leverian museum. He died in 1788.

**ALL CANNINGS**, co. Wilts. O

Vol. I. p. 32, col. 1, l. 40, for "88½," read "90;" l. 44, for "Elchilhampton," read "Etchilhampton."

The chapelry of South Broome is not attached to the parish of All Cannings, but to that of Bishop's Cannings.

B

ALLEN, a river in Dorsetshire.

Vol. I. p. 32, col. 2, l. 5, for "Blandford," read "Wimborne Minster."

ALLERDALE, co. Cumberland. O

Pop. above Darwent 38611, below Darwent 24040.

A ward in the west of the county containing forty-five parishes, seventeen chapelries, and seventy-three townships.

ALLINGTON, EAST, co. Lincoln. A

P. T. Grantham (110) 5 m. NW.

This place, as to civil affairs, constitutes one parish with West Allington; but it is ecclesiastically distinct, there being two churches, one on the eastern and the other on the western side of the village of Allington. The living of East Allington is a curacy, united to the second mediety of the rectory of Sedgbrook.

ALLINGTON, EAST, co. Devon.

Vol. I. p. 34, col. 1, l. 14, for "103," read "208."

ALLINGTON, WEST, co. Devon.

Vol. I. p. 34, col. 1, l. 21, for "108," read "208."

ALSTOE, co. Rutland.

Pop. 4165.

A hundred forming the northern division of the county, containing twelve parishes.

ALTON, co. Southampton.

Pop. 7207.

A hundred in the Alton North division, and east side of the county, containing twelve parishes.

ALTON, co. Southampton.

Vol. I. p. 38, col. 1, l. 14 from the bottom, for "Wye," read "Wey;" l. the last, for "Hallibane," read "Holybourn;" col. 2, l. 1, for "Kingly," read "Kingsley;" l. 19 from the bottom, for "S. W." read "NE b E."

ALVESBRIDGE, co. Kent.

Pop. 625.

A hundred in the lathe of Shepway, near the southern extremity of the county, containing three parishes.

ALVESTON, co. Warwick.

Vol. I. p. 40, col. 1, l. 21, for "(108)" read "(93)."

AMBERSHAM, NORTH, co. Southampton.

Vol. I. p. 41, col. 1, l. 32, for "Medhurst," read "Midhrst."

AMOUNDERNESS, co. Pal. of Lancaster. O

Pop. 60,930.

A hundred bounded on the north, south, and west, by the sea, and on the east by the hundred of Blackburn, containing nine parishes and fifty-nine townships.

ANDERSFIELD, co. Somerset.

Pop. 2392.

A hundred near the centre of the county, containing six parishes.

ANDOVER, co. Southampton. O

Pop. 8343.

A hundred [in the Andover division and north-west side of the county, containing fifteen parishes.

ANGLEZARKE, co. Pal. of Lancaster. O

P. T. Chorley (208) 3 m. E.

In this hilly district, bordering on Rivington Pike, are lead-mines, in which is found that rare mineral carbonate of barytes. Here also are stone-quarries.

APPLEDURFORD, co. Southampton.

Vol. I. p. 55, col. 1, l. 7 from the bottom, for "Appledurford," read "Appledurcombe;" l. 5, for "Gadshill," read "Godshill;" l. 2, for "C. A. Pelham, Esq." read "Lord Yarborough."

APPLETON, co. Norfolk. O

P. T. Castle Rising (100) 3 m. NNE.

Pop. not specified.

A parish in Lynn division of the hundred of Freebridge; living, a dis. vicarage in the archdeaconry and diocese of Norwich; valued in K. B. 8L; church ded. to St. Mary; patron, E. Paston, Esq.

APPLETREE, co. Derby. O

Pop. 31,369.

A hundred on the west side of the county, separated from Staffordshire by the river Dove, containing thirty-four parishes.

ARBIRLOT, shire of Forfar, S.

Vol. 1, p. 56, col. 1, l. 13, for "(58)" read "(56)."

ARDARA, co. Donegal, I.

Vol. I. p. 57, col. 2, l. 12 from the bottom, for "m. N." read "7 m. N."

ARDROSSAN, shire of Ayr, S.

Vol. I. p. 62, col. 2, l. 18, read "Glasgow (43) 20 m. SW b W. Salteoats (73) 1 m. N."¶

ARDSALLIS, co. Clare, I.

Vol. I. p. 62, col. 2, l. 11 from the bottom, for "m. NW," read "12 m. N b E."

ARDSTRAW BRIDGE, co. Tyrone, I.

Vol. I. p. 63, col. 1, l. 4 from the bottom, for "Mourne," read "Derg."

ARMINGFORD, co. Cambridge. O

Pop. 6118.

A hundred situated at the southern extremity of the county near Hertfordshire, containing fourteen parishes.

ARTHURET, co. Cumberland.

Vol. I. p. 69, col. 2, l. 23 from the bottom, for "S." read "2 m. S.";

ASHBY, co. Norfolk.

Vol. 1, p. 73, col. 2, l. 4, for "Willington," read "Hillington."

ASHENDEN, co. Bucks. O

Pop. 12,003.

A hundred situated on the west side of the county, near Oxfordshire, containing thirty-one parishes.

ASHTON, co. Pal. of Lancaster. A

In this township, in the parish of Preston, is an ancient Episcopal chapel. A custom, said to have originated in the reign of Henry VI., still exists here, of granting to



the tenants of the manor three roods of land, to feed a bull for their use, at the annual rent or payment of a red rose.

**ASHTON-UNDER-LYNE**, co. Pal. of Lancaster. A

A remarkable manorial custom prevailed at this place of parading the effigy of a knight on horseback through the town, on Easter-Monday, and afterwards using it as a butt to shoot at. The origin of this strange usage, locally termed the "Riding of the Black Lad," is involved in considerable obscurity. The ancient authority of the mayor has been revived here, after long disuse, and last year a mayor was appointed. The police of the town is under the direction of a body of commissioners, in conjunction with the magistrates and the constables. The newly-erected church, or chapel, situated at the west end of the town, is a handsome stone edifice in the Gothic style, with a square tower and pinnacles; the cost of the building is said to have exceeded 140,000*l*. Here are places of worship for the Roman Catholics, the Independents, the Methodists, the Baptists, and the followers of Joanna Southcote, who were formerly numerous at this place, and whose chapel has been characterized as an elegant building. Here is an endowed freeschool, rebuilt by subscription in 1828. Here are several almshouses for the reception and support of the indigent, a ladies' charity, for the relief of lying-in women, and likewise a mechanics' institution. A spacious market-house was erected in 1830, on land given by the lord of the manor; and here are assembly-rooms, and a new theatre. The town is lighted with gas. In 1830 it contained fifty factories, with spinning-machines and power-looms; and one silk-mill, and three cotton-mills were in the progress of erection. The parish contains twenty more cotton-mills, four woollen-mills, calico-printing works, and hat manufactories, besides gingham and silk mills. Duckinfield, and Fairfield, are not hamlets of this parish, but neighbouring villages, the former being separated from the town by the river Tame, and the latter being situated three miles westward of Ashton. A market is now held thrice a-week, namely, Mondays, Wednesdays, and Saturdays.

**ASHTON-IN-MAKERFIELD**, co. Pal. of Lancaster.

Vol. I. p. 78, col. 2, l. 25, for "251," read "193."

Besides the Episcopal chapel, here are places of worship for the Roman Catholics, the Methodists, and the Quakers.

**ASLACOE**, co. Lincoln. O

Pop. 4234.

A wapentake in the parts of Lindsey, near the west side of the county. It is separated into the East and West divisions, the former of which contains twelve, and the latter nine parishes.

**ASSINT**, shire of Sutherland, S.

Vol. I. p. 81, col. 2, l. 20, for "3 m." read "35 m. NW b N."

**ASSON-THORPE**, W. R. co. York.

Vol. I. p. 81, col. 2, l. 27 from the bottom, after Thorne, insert "166."

**ASTLEY**, co. Pal. of Lancaster.

Vol. I. p. 82, col. 1, l. 16, for "251," read "193."

**ASTON**, co. Montgomery, N. W.

Vol. I. p. 82, col. 2, l. 27 from the bottom, for "3 m. W." read "13 m. W."

**ASWARDHURN**, co. Lincoln.

Pop. 6035.

A wapentake in the parts of Kesteven towards the south part of the county, containing nineteen parishes.

**ATHERTON**, co. Pal. of Lancaster.

Vol. I. p. 86, col. 2, l. 13 for "251," read "193."

In this chapelry, which is situated three miles east-north-east of Leigh, are various places of worship for Dissenters, a free-school, and other charitable institutions.

**AUDENSHAW**, co. Lancaster.

P. T. Ashton-under-Lyne (186) 2 m. W.  
Pop. with Pa.

A township in the parish of Ashton-under-Lyne and hundred of Salford, forming the western division of that large district. It comprises the five hamlets of Woodhouses, Waterhouses, Little Moss, Audenshaw, and Shepley, besides a considerable village called Hooley Hill. Here are places of worship for Methodists and Independents, and also a charity-school. The inhabitants are principally employed in hat-making and silk-weaving, and here are works for calico-printing, and making cotton goods. In this township are the extensive reservoirs of the Manchester and Salford Water-works Company.

**AVELAND**, co. Lincoln. O

Pop. 9091.

A wapentake in the parts of Kesteven towards the southern part of the county, containing twenty-three parishes.

**AVISFORD**, co. Sussex. O

Pop. 3041.

A hundred in the rape of Arundel and south-western part of the county, containing twelve parishes.

**AVON**, a river in Wales.

Vol. I. p. 95, col. 2, l. the last, for "Monmouth," read "Merioneth."

**AXMINSTER**, co. Devon. O

Pop. 13263.

A hundred situated on the eastern extremity of the county, extending from the channel at Axmouth to the borders of Somersetshire, and containing thirteen parishes.

**AXTON, DARTFORD, AND WILMINGTON**, co. Kent. O

Pop. 11,332.

A hundred in the lathe of Sutton-at-Hone,

at the north-western extremity of the county, containing seventeen parishes.

**AYLBURTON**, co. Gloucester.

Vol. I. p. 97, col. 1, l. 45 and 50, for "Lidgate," read "Lidney."

**AYLESBURY**, co. Buckingham. O

Pop. 16671.

A hundred situated in the interior of the county, between those of Ashenden and Burnham, containing twenty-four parishes.

B

**BABERGH**, co. Suffolk. O

Pop. 21784.

A hundred forming that part of the county to the south-west which is separated from Essex by the river Stour, and containing thirty-two parishes.

**BACOP**, co. Pal. of Lancaster. A

The village of Bacop, which is partly in the parish of Whalley and partly in that of Rochdale, contains, besides the chapel of ease, erected in 1778, places of worship for the Baptists and the Methodists. Here are national and Sunday schools; and at this place is a post-office. The woollen manufacture is extensively carried on here, there being woollen-mills on both banks of the river Irwell, which has its source in the neighbouring hills.

**BADINGHAM**, co. Suffolk.

Vol. I. p. 104, col. 1, l. 25, for "Sussex," read "Suffolk."

**BAGSHOT**, co. Surrey.

Vol. I. p. 105, col. 2, l. 26 from the bottom, for "2½ m." read "10 m."

This place is twenty-six miles from London, being situated about midway between Staines and Hartley Row.

**BAILEY**, co. Pal. of Lancaster. A

Vol. I. p. 106, col. 1, l. 29, for "Milton," read "Mitton."

This township is the only one in the parish belonging to the county of Lancaster, the others being in Yorkshire. Here is the College of Stonyhurst, an institution of considerable note for the education of Roman Catholics.

**BALDSLOW**, co. Sussex. O

Pop. 2270.

A hundred in the rape of Hastings and eastern side of the county, containing six parishes.

**BALLINASKELLIG'S BAY**, co. Kerry, I.

Vol. I. p. 114, col. 2, l. 24, for "9 deg. 14 min." read "10 deg. 7 min. W."

**BALLINCOLLIG**, co. Cork, Munster, I. O

P. T. Cork (165) 6 m. W. Pop. with Pa.

A village in the parish of Killnaglory and barony of Barretts, situated upon the post-road from Cork to Killarney and Tralee. Here are extensive barracks, a magazine, and a powder-mill. This was an ancient seat of the Barretts, and a magnificent castle standing on the summit of a steep

rock, the only eminence in a plain of vast extent, was erected here by one of that family. William Barrett was implicated in the Earl of Desmond's rebellion, but upon due submission was pardoned, by Queen Elizabeth, in the year 1600. The castle was garrisoned by Cromwell, and afterwards, in the wars under James II., was held for that unhappy monarch. It is still in good preservation, is a conspicuous object and an interesting military remain. At the village of Ballincollig, one of the famous conventions of the Irish volunteers was held in the year 1782.

**BAMBER BRIDGE**, co. Pal. of Lancaster. O

P. T. Preston (217) 3 m. SSE. Pop. with Pa.

A village in the township of Walton-le-Dale and parish of Blackburn; noted as the place where calico-printing works were originally established in this county, about 1760, by the Clayton family.

**BAMBROUGH**, co. Northumberland. O

Pop. of North Div. 5079. Of South Div. 4699.

A ward, forming the north-east division of the county, separated into the divisions of North and South, the former of which contains two parishes, two chapelries, and twenty-eight townships, and the latter five parishes, two chapelries, and twenty-two townships.

**BAMPTON**, co. Devon. O

Pop. 6625.

A hundred situated near the borders of Somersetshire containing seven parishes.]

**BAMPTON**, co. Oxford. O

Pop. 13503.

A hundred situated at the western extremity of the county, near the borders of Berkshire and Gloucestershire, containing eighteen parishes.

**BARCLAY**, co. Kent. O

Pop. 1541.

A hundred in the lathe of Scray, and near the southern extremity of the county, containing the parish of Biddenden.

**BARCOMB**, co. Sussex. O

Pop. 1830.

A hundred in the rape of Lewes and near the centre of the county, containing three parishes.

**BARLOW**, co. Pal. of Lancaster.

P. T. Stockport (176) 4 m. WNW. Pop. with Pa.

A township in the parish of Chorlton-cum-Hardy, containing many pleasing villas on the banks of the Mersey. Barlow Hall was once the seat of the Catholic martyr Barlow, executed in the reign of Queen Elizabeth.

**BARNWELL**, co. Cambridge. A

P. T. Cambridge (50) ½ m. NE. Pop. 411.

The village of Barnwell was destroyed by fire in 1731, and again in 1757. The living of this parish is a perpetual curacy, in the patronage of the Rev. Dr. Geldart: the church was anciently the chapel of a priory,



part of the ruins of which are also still standing. According to Camden, the name of this place originated from a custom among the country people, of meeting at a well here, on St. John's eve, when they used to dip their children (bairns), probably from some belief in the medical virtues of the water. From this annual assemblage the Cambridge midsummer fair took its rise.

**BARR, GREAT**, co. Stafford.

Vol. I. p. 159, col. 1, l. 31, for "curacy," read "vicarage;" l. 32, for "vicarage," read "rectory."

This place is only ecclesiastically a parish; and as to civil affairs, it is reckoned a township of the parish of Aldridge.

**BARR PERRY**, co. Stafford.

Vol. I. p. 159, col. 1, l. 36, for "Hand-bridge," read "Handsworth."

**BARROW**, co. Suffolk.

Vol. I. p. 161, col. 1, l. 2, for "195," read "71."

**BARSHAM**, co. Suffolk.

Vol. I. p. 162, col. 2, l. 27 from the bottom, for "Waversey," read "Waveney."

**BARSTABLE**, co. Essex. O

Pop. 12,437.

A hundred bounded on the south by the Thames; on the east by the hundred of Rochford; and on the west by that of Chaford; containing thirty-three parishes.

**BARTON**, co. Pal. of Lancaster. A

Vol. I. p. 163, col. 2, l. 24, &c. Omit the passage relating to the aqueduct over the Irwell, which should be inserted in the article "Barton-upon-Irwell," p. 164.

In this township is an Episcopal chapel; and here also is Barton Lodge, the seat of J. Shuttleworth, Esq.

**BARTON-UPON-IRWELL**, co. Pal. of Lancaster. A

This township contains, besides the parish church of Eccles, a Catholic chapel, and a Methodist place of worship; and here also is a charity-school. For an account of the aqueduct over the Irwell, see *Topog. Dict.* Vol. I. p. 163, art. *Barton*, co. Pal. of Lancaster.

**BARTON STACEY**, co. Southampton. O

Pop. 1783.

A hundred in the Andover division, and near the centre of the county, containing six parishes.

**BASINGSTOKE**, co. Southampton. O

Pop. 7019.

A hundred in the Basingstoke division, and near the northern extremity of the county, containing fifteen parishes.

**BATH FORUM**, co. Somerset. O

Pop. 16,615.

A hundred in the north-eastern extremity of the county, containing fifteen parishes.

**BECONSALL**, co. Pal. of Lancaster. O

P. T. Ormskirk (219) 11 m. N.  
Pop. with Hesketh.

A parish, formerly a chapelry in that of

Crosston, hundred of Leyland. Here is a recently-established village, on the border of the estuary of the river Ribble, inhabited chiefly by persons engaged in agriculture. In 1821, Beconsall, with the township of Hesketh, was constituted a parish, the living of which is a perpetual curacy; valued in P. R. 134*l.* 11*s.* 0*d.*; and in the patronage of the Rector of Crosston. The church is dedicated to St. Michael.

**BECONTREE**, co. Essex. O

Pop. 31,233.

A hundred on the south-western extremity of the county, containing nine parishes.

**BEDINGFIELD**, co. Suffolk.

Vol. I. p. 185, col. 2, l. 4, for "(8)," read "(81)."

**BELBROUGHTON**, co. Worcester.

Vol. I. p. 190, col. 1, l. 35, for "Cambridge," read "Oxford."

**BERWICK**, co. Sussex. O

P. T. Lewes (50) 8 m. SE. Pop. 180.

A parish in the hundred of Longbridge, rape of Pevensey; living, a rectory in the archdeaconry of Lewes and diocese of Chichester; valued in K. B. 13*l.* 6*s.* 8*d.*; patron (1830) — Delves, Esq., a minor.

**BEWSBOROUGH**, co. Kent. O

Pop. 11,522.

A hundred in the lathe of St. Augustin, at the eastern extremity of the county, containing fifteen parishes.

**BEXHILL**, co. Sussex. O

Pop. 1907.

A hundred in the rape of Hastings and south-eastern extremity of the county, comprising the parish of the same name.

**BILLINGTON**, co. Pal. of Lancaster. A

Here is an Episcopal chapel, commonly called Lango Chapel, the living of which is a perpetual curacy, valued in P. R. 78*l.* 7*s.*; and in the patronage of the Vicar of Blackburn. The old hall at this place formerly belonged to the Billington family, and afterwards to the Braddylls.

**BIRCH**, co. Pal. of Lancaster. O

P. T. Middleton (192) 2 m. W.

Pop. with Pa.

A populous village and chapelry in the parish of Middleton and hundred of Salford. An Episcopal chapel, dedicated to St. Mary, was erected here in 1828, at the expense of the parliamentary commissioners; the living is a curacy in the patronage of the Rector of Middleton. Here is also a free-school.

**BIRCH**, co. Pal. of Lancaster. O

Vol. I. p. 218, col. 1, l. 11, read "2½ m. SSE. Pop. with To."

A village and chapelry in the township of Rusholme, parish of Manchester, and hundred of Salford. Here is an Episcopal chapel, the living belonging to which, certified value 3*l.* 10*s.*, ann. val. P. R. 140*l.*, is in the patronage of J. Dickinson, Esq.; and there is also a charity-school.

**BIRCHOLT, co. Kent. A**

Pop. 1947.

A franchise and barony in the lathe of Shepway, near the south-eastern side of the county, containing five parishes.

**BISHOPSTONE, co. Sussex. A**

Pop. 934.

A hundred in the rape of Pevensey and south-eastern part of the county, containing two parishes.

**BLACK TORRINGTON, co. Devon.**

For "eight parishes," read "thirty-five."

**BLACKWALL, co. Middlesex. A**

Vol. I. p. 231.

This place was formerly a hamlet with Poplar, in the parish of Stepney; but Poplar having been constituted a distinct parish, Blackwall forms a hamlet within that parish. See *Topog. Dict.*, art. *Poplar*.

**BLACKWATER, co. Southampton. O**

P. T. Hartford Bridge (35) 5 m. NE.  
Pop. with Pa. Fair, Nov. 8.

A village, situated on the north-eastern confines of the county, in the parish of Yately and hundred of Crondall. It is noted on account of its vicinity to the military college, in the adjoining parish of Sandhurst, in the county of Berks. See art. *Sandhurst*.

**BLOCKLEY, co. Worcester.**

Vol. I. p. 239, col. 1, l. 39, for "archdeaconry of Gloucester," &c., read "archdeaconry and diocese of Worcester."

**BOLTON-LE-MOORS, co. Pal. of Lancaster. A**

A new road to Bury, and a railway from this town to Kenyon, where it joins the Manchester and Liverpool railroad have been constructed, under the authority of recent acts of parliament.

**BOSHAM, co. Sussex. O**

Pop. 2392.

A hundred in the rape of Chichester and south-western extremity of the county, containing five parishes.

**BOSMERE, co. Southampton. O**

Pop. 2588.

A hundred in the Portsdown division, and near the south-eastern extremity of the county, containing three parishes.

**BOSMERE AND CLAYDON, co. Suffolk. O**

Pop. 12,100.

A hundred near the centre of the county, containing thirty-three parishes.

**BOUGHTON-UNDER-BLEAN, co. Kent. O**

Pop. 2481. 5

A hundred in the lathe of Scray and near the north-eastern side of the county, containing four parishes.

**BOUNTISBOROUGH, co. Southampton. O**

Pop. 629.

A hundred in the Fawley division, and near

the centre of the county, containing three parishes.

**BOW, co. Devon. O**

London 188 m. W b S. Pop. 872. M. D. Thurs. Fairs, Holy Thurs. and Nov. 22, for cattle.

A small market-town and parish, called likewise Nymett Tracey, in the hundred of North Tawton. It is governed by a portreeve, elected annually, by the jury of suitors at the courts leet and baron, held in the month of October, under the authority of the lord of the manor, Sir T. B. Lethbridge, Bart. Here are two benefices in the archdeaconry of Barnstaple and diocese of Exeter; a rectory, valued in K. B. 19l. 8s. 9d.; and a vicarage and curacy, valued in K. B. 26l. 2s. 1d.; both in the patronage of J. Marshall, Esq. The church, dedicated to St. Bartholomew, is a plain brick edifice, standing about a mile distant from the town. There is also a place of worship for Calvinistic Methodists. The only manufacture carried on at Bow is that of tanned leather.

**BOX AND STOCKBRIDGE, co. Sussex. O**

Pop. 4651.

A hundred in the rape of Chichester and south-western part of the county, containing thirteen parishes.

**BRACKNELL, or BRACKENHILL, co. Berks. O**

London 27 m. SW b W. Pop. with Pa. Fairs, April 25; Aug. 2; and Oct. 1; for cattle and pedlery.

A village in the parish of Warfield and hundred of Wargrave, formerly called New Bracknell, to distinguish it from a village of a similar name in a neighbouring parish. Here is a post-office.

**BRACKNELL, OLD, or BRACKNOLD, co. Berks. O**

P. T. Wokingham (31) 3 m. Pop. with Pa.

A small village in the parish of Easthampstead and hundred of Ripplesmere, which has been sometimes confounded with the preceding. To the south of this village are Easthampstead Park, the seat of the Marquis of Downshire; and South Hill Lodge, the seat of the Earl of Limerick.

**BRADSHAW, co. Pal. of Lancaster.**

In this chapelry is Bradshaw Hall, an old but handsome structure, once the seat of Bradshaw, the president of the High Court of Justice, before which Charles I. was arraigned and condemned. It is now the residence of James Hardcastle, Esq., the proprietor of bleach-works which afford employment to a great part of the population.

**BRAMPTON, co. Northampton.**

Vol. I. p. 271, col. 1, l. 5 from the bottom, dele "church ded. to St. Mary."

This place, called Church Brampton, has been confounded with the subject of the following article.



**BREDBURY**, for "co. Pal. of Durham," read "co. Pal. of Chester." A

Here are the venerable remains of Arden Hall, a stately stone edifice, with a central tower, embosomed in woods, near the river Taunc, the paternal residence of Lord Arden's ancestors; the vestige of a moat are visible.

**BRETHERTON**, co. Pal. of Lancaster. A

In this township is a freeschool having an endowment amounting to 150*l.* a-year.

**BRIAVELL'S, ST.**, co. Gloucester.

Vol. I. p. 283, col. 1, l. 10—12, for "The Earls of Berkeley, &c.," read "The Duke of Beaufort holds the office of constable of this castle."

**BRIGHTFORD**, co. Sussex. O

Pop. 5881.

A hundred in the rape of Bramber, and southern part of the county, containing seven parishes.

**BRIGSTOCK**, co. Northampton. O

P. T. Thrapston (73) 6 m. NW b N. Pop. 1037. Fairs, April 25, for horses and horned cattle: Sept. 4, for sheep, brass, and pewter; and Nov. 22, for black hats, boots, shoes, and pedlery.

A parish in the hundred of Corby, formerly had a market which is now discontinued: living, a vicarage with that of Stanion in the archdeaconry of Northampton and diocese of Peterborough; valued in K. B. 1*l.* 17*s.* 3½*d.*; church ded. to St. Andrew; patron (1829) the Marquis of Cleveland.

**BROMLEY AND BECKINGHAM**, co. Kent. O

Pop. 4327.

A hundred in the lathe of Sutton-at-Hone, near the western side of the county, containing two parishes.

**BRUTON**, co. Somerset. O

Pop. 4238.

A hundred in the eastern part of the county, containing seven parishes.

**BULLOCK SMITHY**, co. Pal. of Chester. A

P. T. Stockport (176) 2 m. SSE. Pop. with Pa.

A large and populous village in the townships of Torkington, Norbury, and Bosden; the two former in Stockport, and the latter in Cheadle parish. This place has arisen from a few obscure cottages, owing to its situation on the great north road, to a street a mile in length; containing Methodist and Calvinist chapels, several cotton manufactories, and the elegant seat of R. O. Hotte, Esq., named Torkington Lodge. Here is also a new church, erected under the authority of the commissioners for building additional churches. In the vicinity, is Milesend Hall, a handsome mansion; Offerton Hall, an ancient structure; and Bramhall Hall, the residence of Sir S. P. Humphreys, Knt.

**BURBEACH**, co. Sussex. O

Pop. 1754.

A hundred in the rape of Bramber and

southern part of the county, containing three parishes.

**BURLEY ARCHES**, or **BURARCHES**, co. Sussex. O

Pop. 1410.

A hundred in the rape of Pevensy, and near the centre of the county, containing the parish of Lindfield.

**BURY**, co. Sussex. O

Pop. 3626.

A hundred in the rape of Arundel and west part of the county, containing eight parishes.

**BUTTINGHILL**, co. Sussex. O

Pop. 10,793.

A hundred in the rape of Lewes and northern part of the county, containing twelve parishes.

C

**CADISHHEAD**, co. Pal. of Lancaster. O

P. T. Manchester (182) 11 m. SW. Pop. with Pa.

A hamlet in the parish of Eccles and hundred of Salford, near the river Irwell and the confluence of the Glazebrook with the Mersey.

**CAER WENT**, co. Monmouth. O

P. T. Chepstow (136) 6 m. WSW. Pop. 394.

A parish in the upper division of the hundred of Caldicot; living, a dis. vicarage in the archdeaconry and diocese of Llandaff; valued in K. B. 7*l.* 11*s.* 8*d.*; church ded. to St. Stephen; patronage with Mathern vicarage.

**CALDERBROOK**, co. Pal. of Lancaster. O

P. T. Rochdale (198) 3½ m. NE. Pop. with Pa.

A township jointly with Blatcliuworth, in the parish of Rochdale. The village of Littleborough, and several printing, cotton, and woollen mills, are in this district; and the Rochdale Canal passes through it.

**CANFORD**, co. Dorset. A

Canford church and John of Gaunt's Kitchen, in this parish, are supposed to be the two oldest buildings in the county.

**CANNINGTON**, co. Somerset. O

Pop. 5156.

A hundred in the north-western part of the county, on the shore of Bridgewater Bay, containing ten parishes.

**CAWSAND**, co. Cornwall. O

Pop. with Pa.

A village in the parish of Rame and Hundred of East, which gives name to the fine bay between Penlee Point and Mount Edgcumbe. Cawsand Bay was of great importance during the last war, being very capacious, and the spot where the triumphant navy of England constantly anchored during that period. There is a beacon on Penlee Point.

**CAVERTOWN**, shire of Roxburgh, S. O

In the parish of "Eckford," not "Eck-

field," the Kelso races mentioned in the article have not been run for upwards of ten years.

**CHALFORD**, co. Gloucester. A

Vol. I. p. 408, col. 1, l. 32, read "A tithing and chapelry, partly in the parish and hundred of Bisley, and partly in the parish of Minchinhampton and hundred of Longtree. The chapel, which is a modern foundation, was erected by subscription of the inhabitants; and the living is a perpetual curacy, in the gift of the Vicar of Bisley. There is also a place of worship for the Independents, founded probably in the early part of the last century."

**CHARLTON**, co. Berks. O

Pop. 2987.

A hundred situated in the centre of the southern extremity of the county, near Hampshire, containing four parishes.

**CHARLTON**, co. Kent. O

P. T. Dover (71) 1 m. NNW. Pop. 791.

A parish and member of the town and port of Dover, locally situated in the hundred of Bewsborough, lathe of St. Augustin; it formerly had a market; living, a dis. rectory in the archdeaconry and diocese of Canterbury; certified value 32*l.*; ann. val. P. R. 100*l.*; patron (1829) the Rev. John Monins. The church, which is dedicated to St. Peter and St. Paul, has been recently enlarged by aid of a grant from the Incorporated Society for Building Churches.

**CHARLTON**, co. Kent. A.

London  $6\frac{1}{2}$  m. E.

Charlton House is very pleasantly situated in a park comprising about seventy acres; the mansion, which is a good specimen of the style of building prevalent in the reign of James I., is an oblong square, with projections at the end of each front, crowned with turrets, and an open balustrade, which surrounds the summit of the whole; the centre also projects, and the entrance is ornamented with Corinthian columns.

**CHART**, co. Southampton.

P. T. Andover (63) 1 m. N. Pop. 250.

A hamlet in the parish of Andover.

**CHASTLETON**, co. Oxford.

Patron of living, for "P. T. Adams, Esq." read "Rev. J. Adams."

**CHART AND LONGBRIDGE**, co. Kent. O

Pop. 7343.

A hundred in the lathe of Scray, and near the centre of the county, containing eleven parishes.

**CHATHAM AND GILLINGHAM**, co. Kent. O

Pop. 6363.

A hundred in the lathe of Aylesford, and near the north side of the county, containing two parishes.

**CHELTENHAM**, co. Gloucester. O

Pop. 15,522.

A hundred situated south of Tewkesbury, containing four parishes.

**CHELTENHAM**, co. Gloucester. A

Four new chapels of ease have been built and opened in Cheltenham since 1820.

**CHESLYN HAY**, co. Stafford. O

P. T. Walsall (118) 7 m. N. Pop. 548.

An extra-parochial liberty in the East division of the hundred of Cuttlestone.

**CHESTER WARD**, co. Pal. of Durham. O

Pop. 77,532.

The most northern of the four wards or civil divisions of the county, bounded on the south from Sunderland to Durham by the river Wear. It contains fifteen parishes and fifty-eight townships, and is subdivided into east, middle, and west districts.

**CHESTERTON**, co. Cambridge. O

Pop. 3820.

A hundred situated between those of Flen-dish and North Stow, containing five parishes.

**CHEVELEY**, co. Cambridge. O

Pop. 3015.]

A hundred on the east side of the county, near Suffolk, containing five parishes.

**CHEW**, co. Somerset. O

Pop. 5624.

A hundred in the northern part of the county, containing seven parishes.

**CHEWTON**, co. Somerset. O

Pop. 10,382.

A hundred in the northern part of the county, containing fifteen parishes.

**CHILFORD**, co. Cambridge. C

Pop. 4804.

A hundred situated at the south-east extremity of the county, near Essex, containing eleven parishes.

**CHILTERN HILLS**, co. Buckingham.

A chain of chalky hills, chiefly passing through the middle of Buckinghamshire, and extending from Tring, in Hertfordshire, to Henley, in Oxfordshire. The soil is a mixture of chalk and loam abounding with flints. They were formerly covered with woods, but have been long disforested. The office of steward to these hundreds, although now merely nominal, is retained by the crown in order to afford members of parliament the power of retirement, which they may obtain by accepting the office of steward to the Chiltern hundreds, which is never refused.

**CHIPSTEAD**, co. Kent.

Pop. with Pa.:

A village in the parish of Chevening and hundred of Codsheath, lathe of Sutton-at-Hone. Here is Chipstead Place, formerly the seat of the ancient family of Polhill, but now (1832) belonging to Frederick Perkins, Esq.



**CLACKCLOSE, co. Norfolk. O**

Pop. 16,277.

A hundred at the south-western extremity of the county, between Downham and Swaffham, containing thirty-two parishes.

**CLAVERING, co. Essex. O**

Pop. 3867.

A hundred situated on the north-west extremity of the county, between the hundred of Uttlesford and Hertfordshire, and containing eight parishes.

**CLAVERING, co. Norfolk. O**

Pop. 5973.

A hundred situated at the south-east corner of this county, and separated from that of Suffolk by the river Waveney, containing twenty parishes.

**CLEEVE, co. Gloucester. O**

Pop. 1548.

A hundred situated near the northern extremity of the county, between Tewkesbury and Cheltenham, containing four hamlets and the parish and township of Bishop's Cleeve.

**CLIFTON, co. Bedford. O**

Pop. 4774.

A hundred situated in the south-eastern extremity of the county, near Hertfordshire, containing nine parishes.

**CLISTON, co. Devon. O**

Pop. 3032.

A hundred situated between those of Hayridge and Wowford, containing five parishes.

**COBHAM, co. Surrey. A**

Vol. I. p. 477, col. 2, l. 6 from the bottom, for "P. T. Guildford (29) 10 m. NE," read "London 19 m. SW."

The parish of Cobham contains the village of Street Cobham, on the high road from London to Portsmouth. Church Cobham, where the church is situated, is about half a mile from the road.

**COLEBROOKE DALE, co. Salop.**

P. T. Broseley (146) adjacent.  
Pop. with Pa.

A hamlet in the parish of Broseley and hundred of Wenlock, situated on the banks of the Severn, in a vale which winds between two high hills, ornamented with beautiful hanging woods. Here are some of the most extensive iron-works in England, and here the first iron bridge was cast in this county, and erected over the Severn; and to these works recourse has been since had for the component parts of many of the iron bridges which have been since constructed. Here are some springs of native tar, a brine spring, and a manufactory of fossil-tar or petroleum.

**COMPSTALL BRIDGE, co. Chester. A**

P. T. Stockport (176) 4 m. E.  
Pop. with To.

A large village in the township of Romilly and Werneth, and parish of Stockport. It

is seated in a romantic valley, rendered populous by the introduction of the cotton manufacture. Here is a bridge over the river Mersey, a post-office, and a Methodist chapel.

**COWFOLD, co. Dorset.**

No such place, being a mistake for COW-GROVE.

**COWGROVE, co. Dorset. A**

P. T. Wimborne Minster (100) 1 m. NW.

In this tithing is Kingston Hall, the seat of Henry Banks, Esq.

**CROMPTON, co. Pal. of Lancaster. A**

In this populous township are the large villages of Shaw, High Crompton, and Cowlishaw, at the first-mentioned of which are a chapel of ease, founded in 1610, and since twice rebuilt; two Methodist meeting-houses, and a freeschool.

**CRONDALL, co. Southampton. O**

Pop. 4835.

A hundred in the Basingstoke division and north-eastern extremity of the county, containing five parishes.

**CULCHETH, or CULCLETH, co. Pal. of Lancaster. O**

P. T. Manchester (182) 3 m. E.  
Pop. with To.

A hamlet in the township of Newton, parish of Manchester and hundred of Salford. According to Dr. Dunham Whitaker, this place was the site of one of the principal cities of the Anglo-Saxon kingdom of Northumbria.

## D

**DAYLESFORD, co. Worcester.**

For "archdeaconry of Gloucester," read "of Worcester."

**DEAN, co. Pal. of Lancaster. A**

The parish church, which is a low small edifice of Norman architecture, appears to be very ancient. The village and church stand in the township of Runworth, where the buildings and population are rapidly increasing, owing to the vicinity of the Bolton and Leigh railway, the town of Bolton, and the extensive bleaching-grounds and coal-mines, said to be hardly inferior to any in the kingdom.

**DEAN, co. Sussex. O**

Pop. 403.

A hundred in the rape of Lewes and southern part of the county, containing the parish of Patcham.

**DEAN FOREST, co. Gloucester.**

Living in the archdeaconry and diocese of "Hereford," not of "Gloucester."

**DEAN, LITTLE, co. Gloucester.**

Living in the archdeaconry and diocese of "Hereford," not of "Gloucester."

**DEFYNOC, co. Brecon.**

For "diocese of Gloucester," read "of St. David's."

DELPH, W. R. co. York.

P. T. Oldham (191) 4½ m. ENE.  
Pop. with Pa.

One of the three principal villages in the hilly commercial district of Saddleworth, situated in a deep valley, on the river Tame, noted for its woollen manufactories, a stone-quarry, &c., in the townships of Friar Mere and Shaw's Mere. New Delph consists of several elegant mansions, a little to the south of the old village, which has an Episcopal chapel, seated on a bleak hill, a mile distant; a perpetual curacy, patron, the Vicar of Rochdale; it is commonly called Heights Chapel, or more properly Friar Mere. Here are besides Presbyterian and Methodist places of worship, and schools.

DERBY, WEST, co. Pal. of Lancaster. A

From this township, which gives name to the hundred, the Stanley family derives the title of Earl of Derby. Here was anciently a castle.

DERWENTWATER. See *Keswick and County of Cumberland*.

DOBCROSS, W. R. co. York.

P. T. Oldham (191) 4½ m. E. Pop. with Pa.

The principal village of the hilly chapelry of Saddleworth, stretching along a steep ridge, rising from the river Tame; with an Episcopal chapel, dedicated to the Holy Trinity, a perpetual curacy; patron, the Vicar of Rochdale. The waters of the Tame wash several woollen-mills; and the village contains a bank, a post-office, a small endowed school, educating a few poor children, a Dissenters' meeting-room, and a population of 2000 souls. The petty sessions for the district is held here once a fortnight, as well as at Upper Mill, another of the three principal villages in the district.

DULVERTON, co. Somerset.

Vol. I. p. 650, col. 1, l. 16 from the bottom, for "Trumanoy," read "Free-manors."

## E

EAST BARNFIELD, co. Kent. O

Pop. 2250.

A hundred in the lathe of Scray, at the southern extremity of the county, containing one parish.

EAST MEDINA, co. Southampton. O

Pop. 13,483.

A liberty, consisting of one half of the Isle of Wight, eastern side, containing fourteen parishes.

EAST MEON, co. Southampton. O

Pop. 2612.

A hundred in the Alton South division, and near the east side of the county, containing three parishes.

EATON, or ETON, co. Norfolk. O

P. T. Norwich (108) 2 m. S.

A parish in the hundred of Humbleyard,

adjoining to Norwich, where is a charity-school. The living is a perpetual curacy in the archdeaconry and diocese of Norwich; and in the patronage of the Dean and Chapter of Norwich.

EDGEHILL, co. Pal. of Lancaster. O

P. T. Liverpool (206) adjoining on the NNE.  
Pop. 3305.

One of the largest and most elegant of the suburbs of Liverpool, but situated in the parish of Walton-le-Dale, containing a modern church, the living of which is a curacy, in the patronage of E. Mason, Esq.; besides several dissenting places of worship, and various public buildings.

EDINBURGH, shire of Edinburgh, S. A

Vol. I. p. 697, col. 1, l. 41, 42, for "he has jurisdiction in capital cases," read "he had jurisdiction in capital cases, till the passing of the act of parliament for the introduction of trial by jury, in 1808, which annihilated that power;" p. 700, col. 2, after l. 27, insert "the Society of Antiquaries, incorporated by royal charter in 1783."

ELGIN, shire of Elgin, S.

Vol. I. p. 709, col. 1, l. 24, 25, for "with the ruins of its ancient cathedral in the centre," read "and in its vicinity are the ruins of its ancient cathedral church."

ENGLAND.

Vol. I. p. 730, col. 1, l. 24 from the bottom, for "Surgeon's College, Lincoln's Inn Fields, read "Surgeon's Hall, Monkwell Street, Falcon Square;" p. 731, col. 2, l. 5 and 12, for "the Dauphin," read "Prince Lewis."

ERITH, co. Kent.

Belvidere Castle, now the seat of Lord and Lady Saye and Sele.

ERRINGTON, co. Northumberland.

P. T. Hexham (278) 5 m. N b E.  
Pop. with Pa.

A hamlet in the township of Cocklaw, parish of St. John Lee.

EVENLOAD, co. Worcester.

Read, archdeaconry and diocese of "Worcester," for those of "Gloucester."

EVINGAR, co. Southampton. O

Pop. 6682.

A hundred in the Kingsclere division, and near the north-western side of the county, containing ten parishes.

## F

FAILSWORTH, co. Pal. of Lancaster. A

Here are two Methodist chapels, and one for Unitarians; and there are several soap manufactories. Through this township passes a high mound, which marks the course of an ancient Roman road.

FAMBRIDGE, NORTH AND SOUTH, co. Essex. See *Farnbridge*.

FARNWORTH, co. Pal. of Lancaster. A

In this township of the parish of Dean are several paper manufactories and extensive



collieries. Here are, besides the new church, built in 1827, an Independent place of worship and charity-school.

**FORD-CUM-ORREL**, co. Pal. of Lancaster. A

P. T. Liverpool (206) 6 m. N.  
Pop. with Pa.

A township in the parish of Sefton, where is a chapel of ease.

**FORTHAMPTON**, co. Gloucester. A

P. T. Tewkesbury (103) 3 m. W. Pop. 474.

A parish in the lower division of the hundred of Tewkesbury; living, a curacy in the archdeaconry and diocese of Gloucester; certified value 13*l.*; ann. val. P. R. 145*l.*; patron (1829) the Hon. Mary Yorke. The church, which is dedicated to St. Mary, is a spacious structure, with a strong tower at the west end.

**FRIER MERE**, co. Pal. of Lancaster. A

P. T. Rochdale (198) adjacent.  
Pop. with Pa.

A chapelry in the parish of Rochdale and hundred of Salford; living, a curacy in the archdeaconry and diocese of Chester, not in charge; ann. val. P. R. 97*l.*; patron, the Vicar of Rochdale. The chapel was consecrated in 1768.

**FURNESS**, co. Pal. of Lancaster. O

† A liberty in the hundred of Lonsdale, north of the Sands, comprising, besides several villages, the market-towns of Cartmel, Dalton, Hawkshead, and Ulverstone; to the east are situated Furness Fells, formerly covered with wood. This district is remarkable for the ruins of an abbey, situated one mile and a half south of Dalton. Furness Abbey was founded in 1127, by Stephen, Earl of Mortaign, and afterwards King of England, who bestowed on it a princely endowment, so that it was superior in point of wealth, privileges, and jurisdiction, to all other monastic establishments in the north of England, except Fountains Abbey in Yorkshire. The existing ruins of the conventual edifices are situated on the banks of a small stream, in a narrow and secluded valley. The finest view of these ruins is from the east, where, through the opening formed by a spacious Gothic window, appear in perspective the interior of the choir, with the arches of the aisles and the remains of the nave, the prospect being terminated by woods in the distance.

## G

**GEORGE, ST.**, co. Gloucester.

For "archdeaconry of Dorset," read "archdeaconry of Bristol."

**GLOUCESTER**, co. Gloucester.

"St. Catherine's chapelry not united to Mary Lode, but St. Mary de Crypt." Vol. II. p. 167, l. 2, for "St. Michael," read "St. Nicholas;" and patrons, "Corporation," instead of "Dean and Chapter of Bristol."

**GOOLE**, co. York, W. R. A

London 175 m. NW.

A new and rapidly-improving seaport and post-town, situated on the right bank of the river Ouse, close to its junction with the Dutch river, and about ten miles from the point where the Ouse and the Trent unite their streams and form the Humber. Here are two docks and a basin, or entrance-harbour, connected with each other and with the Ouse, by locks, capable of admitting vessels of 300 tons register burden. The slip-dock is 600 feet long by twenty feet wide, with eighteen feet depth of water, and will contain fifty-four sail of square-rigged vessels, of which number the quay will admit seventeen to load and unload at the same time. The barge-dock is 900 feet long by 150 feet wide, with eight feet depth of water, and is calculated to contain 200 sail of the river craft, which navigate into the interior of the kingdom by means of the canal, which passes westward from this dock and forms an uninterrupted communication by water, between the German Ocean and the Irish Sea. The basin, or entrance-harbour is 250 feet long by 200 feet wide, with nineteen feet depth of water; and although Goole is situated so far inland, vessels drawing from fifteen to seventeen feet of water have arrived and discharged their cargoes there in perfect safety. There is a very handsome custom-house, with a collector, comptroller, and a suitable establishment of officers. The warehouses (one of which is a warehouse of special security), contain 12,000 superficial yards of vaults and floors for the bonding of all goods, excepting only tobacco and snuff, which are prohibited. There is also a pond which will hold 3000 loads of timber, and a range of fourteen yards for deals and iron in bond. The ship-dock is nearly surrounded by spacious sheds, in which the import and export trade is carried on under the inspection of the custom-house officers. A patent slip is now being laid down, upon which vessels of 250 to 300 tons register may be hauled and repaired. Goole, which within the last ten years was only an insignificant village, promises to become at no distant period a flourishing port, and an important station of inland and maritime navigation. The canal and docks were opened on the 20th of July, 1826, for the coasting-trade. In October, 1827, it was made a port for foreign trade, which commenced on the 6th of April, 1828, and has been progressively increasing. According to returns made to parliamentary inquiries, the number of ships and vessels belonging to this port in 1829 was fifty, and their united burden amounted to 3625 tons. The whole of these works having been begun and completed since the last general census in 1821, there cannot be any return of the population, excepting of the original village, which is situated on the south side of the Dutch river.

**GRANTHAM, co. Lincoln. O**

Pop. 9394.

A soke in the parts of Kesteven, at the south-eastern extremity of the county, near the borders of Leicestershire, containing twelve parishes, including the borough of Grantham.

**GRANTHORPE, co. Lincoln.**

For "seat of Duke of Ancaster," read "of Lord Gwydir."

**GREENACRES MOOR, co. Pal. of Lancaster.**

P. T. Oldham (191) adjoining on the E. Pop. with Pa.

An increasing and populous village in the township and parish of Oldham, containing an Episcopal chapel, dedicated to St. James, built in 1828, by the parliamentary commissioners, at the expense of 15,000*l.*; patron, the Rector of Prestwich; three Independent chapels, and one for Methodists; several schools, fourteen large cotton-mills, about 10,000 inhabitants, a post-office, and news-rooms, all arisen within forty years; for in 1790 it was a barren moor, hence its name.

**GRETNA GREEN.** See *Graitney*.

## H

**HACKNEY, co. Middlesex. A**

Pop. (1821) omitted 22,494.

Vol. II. p. 145, col. 1, l. 9 from the bottom, dele "now occupied by the Unitarians;" l. 4 from the bottom, after Bible, add "and another called the Gravel-pit Meeting, now belonging to the Independents, was formerly occupied by the Unitarians. Besides other institutions for the education of youth, there is a school established, in connexion with King's College, London. On a healthy spot, in Back Lane, a handsome and commodious building has been erected, which was opened October 2, 1831, with some ceremony, at which the Bishop of London presided.

**HARBOROUGH, MARKET, co. Leicester. A.**

Vol. II. p. 169, col. 1, l. 33—36, dele from "it is a place," to "fabrics;" and l. 43—50, dele from "it enters," to "below it."

The manufactures of Harborough at present are confined to leather and carpets, the latter of which is carried on extensively. The London and Manchester road now enters the town over a well-built stone bridge of three arches, across the Welland, erected about sixteen years ago. The Leicester Canal does not pass through the town, or terminate in the river Welland, but in a basin on the north side of the town.

**HARESFIELD, co. Gloucester.**

Patron of living, for "Earl of Harefield," read D. J. Niblett, Esq."

**HARPUR HEY, co. Pal. of Lancaster. A**

This is a small and populous village, occupied by dyers and calico-printers; and there are several silk manufactories. In the village is a place of worship for Methodists.

"HARTLEY MANDIP, co. Southampton." read "HARTLEY MAUDIT, &c." For patron, "R. Hanstown, read "R. Houston, Esq."

**HARTLEY WINTNEY, co. Southampton.**

Patroness, for "lady of Sir John Mildmay," read "widow of Sir Henry St. John Mildmay."

**HARTSHEAD, co. Pal. of Lancaster. A**

This township contains the villages of Hurst, Mosley, and Hazlehurst, and part of the town of Stayley Bridge; and it includes two Episcopal chapels, and several places of worship for Dissenters. Here are a number of large cotton-mills.

**HAWKESWELL, or WEST HAWKESWELL, N. R. co. York. O**

P. T. Richmond (233) 5 m. S. Pop. 176. 1

A parish in the wapentake of Hang West. The living is a rectory in the archdeaconry of Richmond and diocese of Chester; valued in K. B. 20*l.* 14*s.* 4½*d.*; patron, Henry Gale, Esq.

**HEAP, co. Pal. of Lancaster. A**

A very populous and improving township in the parish of Bury, situated on the south bank of the river Roche. Its area is nearly covered by the large manufacturing village of Heywood, in which are numerous cotton-mills.

**HEATHMANGROVE, co. Huntingdon. O**

P. T. Ramsey (69) 1½ m. S. Pop. with Bury.

A parish in the hundred of Hurstingstone; living, a curacy with that of Bury, in the archdeaconry of Huntingdon and diocese of Lincoln, not in charge; church ded. to St. Mary; patronage with Bury curacy.

**HELEN'S, ST. co. Pal. of Lancaster. O**

London 199 m. NE. Pop. with Pa.

A market-town, formerly a village, which has within about twenty years past so greatly increased in population and improved in its buildings and general importance as to deserve a place among the more considerable manufacturing towns in the county. A court-leet is held annually in the month of September, under the authority of the lord of the manor of Windle, to which this township belongs. Besides the chapel, which is dedicated to St. Mary, there are two chapels for Roman Catholics, and places of worship for the Independents, the Methodists, and the Quakers. In that part of the town called Moorflat, is an endowed freeschool, and there are also Catholic and other charity-schools. At the hamlet of Ravenhead, adjoining St. Helen's on the south-west, is an establishment for the manufacture of crown, plate, and flint glass, conducted, on a very extensive scale, by the Ravenhead Plate Glass Company; and at Sutton and elsewhere in the neighbourhood are bottle, flint, and crown glass-works. At the Ravenhead works are made glass plates of vast dimensions, some measuring 140 inches by seventy-two; and concave and convex mirrors thirty-six inches



in diameter, not inferior to glass of French or Venetian manufacture. Here also are breweries, earthenware manfactories, manfactories of sail-cloth, nails, hats, and wire, and also a distillery. Coal is obtained here in abundance, and the operation of mining employs a great number of persons. A customary market is held every Saturday, and fairs twice a-year, namely on the Monday and Tuesday after the Easter week, and the Friday and Saturday after the 8th of September.

**HENLEY-UPON-THAMES**, co. Oxford.

Vol. II. p. 209, col. 1, l. 2, 3, for "Wed., Frid., and Sat.," read "Thursday;" there being only one market-day weekly.

**HEY**, co. Pal. of Lancaster. A

P. T. Ashton-under-Lyne (186) adjacent. Pop. with Ashby.

A village, forming a hamlet with Leas, in the parish of Ashton-under-Lyne, and hundred of Salford. Here is an Episcopal chapel, the living belonging to which is a curacy, in the patronage of the Rector of the parish. Here is also a freeschool. At this place are several cotton-mills.

**HEYWOOD**, co. Pal. of Lancaster. A

P. T. Bury (195) 3 m. SE. Pop. see *Heap*.

A very extensive town or village which has risen into importance within a few years, in consequence of the introduction of the cotton and other manufactures. These include the spinning of cotton, the weaving of calicoes, fustians, and muslins; the making of woollen goods, ropes, and twine; and at the adjoining village of Heap Bridge is a paper manufactory. Besides the chapel there are places of worship for the Methodists, the Independents, and the Swedenborgians. A national school, founded in 1815, is supported by subscription.

**HIGHGATE**, co. Middlesex. A

Pop. with St. Pancras Pa.

A new church has been erected in this village under the authority of parliamentary commissioners for building new churches and chapels. It is a handsome edifice with a tower and spire, exhibiting the later Gothic style of architecture.

**HILTON**, co. Derby.

Vol. II. p. 227, col. 1, l. 27, from the bottom, for "a small branch of the river Trent," read "the river Dove." Tutbury Castle is not situated in this village, but in Staffordshire, on the opposite bank of the Dove.

**HOLCOMBE BROOK**, co. Pal. of Lancaster. O

P. T. Bury (195) 3 m. NW. Pop. with Pa.

A populous village on a rivulet of the same name, which here falls into the Irwell. It is situated in the township Lower Tottington, parish of Bury, and hundred of Salford. Manufactures of fustians and other goods are carried on here.

**HOLLINS GREEN**, or **HOLLINGS GREEN**, co. Pal. of Lancaster. O

P. T. Warrington (184) 6 m. E. Pop. with Pa.

A village and chapelry in the parish of Warrington and hundred of West Derby, situated on an eminence near the river Mersey. There is an Episcopal chapel, in the patronage of the rector of Warrington.

**HOLLINWOOD**, co. Pal. of Lancaster. O

P. T. Oldham (191) 2 m. WSW. Pop. with To.

A village almost a mile in length, in the townships of Oldham and Chadderton, with an Episcopal chapel; patron, the Rector of Prestwich. Here are a freeschool, two Methodist places of worship, and a post-office. The Oldham Canal terminates near this place, and weekly petty sessions are holden here.

**HOOLEY HILL**, co. Pal. of Lancaster. O

P. T. Ashton-under-Lyne (186) 2 m. SSW. Pop. with Pa.

A considerable village in the division of Audenshaw, parish of Ashton-under-Lyne, chiefly occupied by calico-printers and hat-ters; and containing two Dissenters' chapels. In the vicinity is Shepley Hall, well known for its valuable collection of pictures.

**HOORWICH**, co. Pal. of Lancaster. A

The old Episcopal chapel here has been replaced by a handsome Gothic structure, the erection of which was commenced in May, 1830, the cost being jointly defrayed by the inhabitants and the parliamentary commissioners. Here are also places of worship for the Independents and the Methodists; a freeschool, and a post-office. At this place are bleach-works, said to be the most extensive in the kingdom.

**HURST**, co. Pal. of Lancaster. O

P. T. Ashton-under-Lyne (186) 1 m. N. Pop. with Pa.

A large village in the township of Hartshead, parish of Ashton-under-Lyne, and hundred of Salford. This is a place of recent origin, but it has three large cotton-mills, and there are two places of worship for the Methodists.

I

**IRELAND**.

Vol. II. page 339, col. 1, l. 44, for "twenty-one," read "twenty-eight peers."

**ITCHINGFIELD**, co. Sussex.

"Patron," read for "N. Fredcroft," "N. Tredcroft."

**IRON ACTON**, co. Gloucester. A

P. T. Chipping Sodbury (103) 3½ m. WNW. Pop. 1122.

A parish in the lower division of the hundred of Thornbury; living, a rectory in the archdeaconry and diocese of Gloucester; valued in K. B. 16L.; church ded. to St. James; patron, Christ Church, Oxford.

## ISLANDSHIRE, co. Pal. of Durham. O

Pop. 7856.

A detached portion of the county, situated north of Northumberland, and containing four parishes.

## K

## KERSALL, co. Pal. of Lancaster. O

P. T. Manchester (182) 5 m. NNW.  
Pop. with Pa.

A township united with Broughton, in the parish of Manchester and hundred of Salford, including Kersall Moor, or the Manchester race-ground, an old hall in which the Rev. John Byrom, the poet and stenographer, was born; and here also are large printing-works.

## KERSLEY, co. Pal. of Lancaster. O

P. T. Bolton-le-Moors (197) 3½ m. SSE.  
Pop. with Pa.

A township in the parish of Dean and hundred of Salford, containing a romantic village on the west bank of the river Irwell. Here are extensive bleach-works and cotton mills; and on Kersley Moor are valuable beds of coal.

## KIRKMANSHULME, co. Pal. of Lancaster. O

P. T. Manchester (182) 3 m. SSE.  
Pop. with Ch.

A hamlet in the chapelry of Newton, parish of Manchester, which is entirely the property of the warden and fellows of Manchester College.

## KIRKOSWALD, co. Ayr, S.

For "Cullean, seat of Earl of Cassilis," read "Culzean, seat of Marquis of Ailsa."

## KNOTT LANES, co. Pal. of Lancaster. O

P. T. Ashton-under-Lyne (186) 2 m. N.  
Pop. with Pa.

A township in the parish of Ashton-under-Lyne and hundred of Salford. Here are some improving villages, in which is carried on the cotton manufacture, and in the neighbourhood coal is abundant.

## L

## LANGPORT, co. Somerset.

Vol. II. p. 519, col. 1, l. 31 from the bottom, for "Sept.," read "Lent."

## LASKHAM, co. Southampton.

Read "Lasham."

## LEITRIM, co. Leitrim, I.

Vol. II. page 553, l. 4, for "Viscount," read "Earl."

## LEWISHAM, co. Kent.

Gives the title of Viscount to the Earl of Dartmouth.

## LONDON, cos. Middlesex and Surrey. A

Vol. II. p. 672, col. 1, l. 11, after "August 1, 1831," add "On this occasion the king and queen passed in great state by water, from Somerset House to the bridge, where an awning or pavilion had been erected, extending more than one-third across the bridge. It was most splendidly fitted up like a large tent, and at the sum-

mit and on the sides was ornamented with flags. His majesty having ascended the stairs from the water, which had been covered with crimson cloth, he was received at the top by the Lord Mayor, who offered him the sword and keys of the city. Their majesties, attended by the Dukes of Cumberland and Sussex, and many other persons of rank and distinction, then crossed the bridge in procession, and on the Surrey side witnessed the ascent of an air-balloon. The ceremony of opening the bridge being thus completed, the whole party returned to the pavilion, and partook of a sumptuous collation.

## LONGSIGHT, co. Pal. of Lancaster. O

P. T. Manchester (182) 2 m. S.  
Pop. with Pa.

A hamlet in the township of Chorlton Row, parish of Manchester, and hundred of Salford, situated on the Stockport road. At this place a handsome Episcopal chapel has been built by subscription.

## LOWICK, co. Pal. of Chester.

Vol. II. p. 712, col. 1, l. 17, for "Chester," read "Lancaster."

In this township are the villages of Lowick Bridge and Lowick Green, where is an old hall, or manor-house.

## LYNN REGIS, co. Norfolk.

The town is now supplied with water by means of a powerful steam-engine.

## M

## MAIDSTONE, co. Kent.

Pop. 4604.

A hundred in the lathe of Aylesford, and near the centre of the county, containing six parishes.

## MARTINSCROFT-CUM-WOOLTON, co. Pal. of Lancaster.

In this township is a chapel, in the patronage of the Rector of Warrington.

## MARY-LE-BONE, co. Middlesex.

Vol. II. p. 777, for "678,808" read "96,040;" p. 778, the living is a rectory in the patronage of the Crown; col. 2, l. 6, for "Portland Road," read "New Road;" l. 39, for "children of both sexes," read "girls."

## MARY, ST., IN ARDEN, cos. Leicester and Northampton. O

P. T. Market Harborough (83) 1 m. E.  
Pop. not specified.

A parish partly in the hundred of Gartree, county of Leicester, and partly in that of Rothwell, county of Northampton; living, a curacy in the archdeaconry of Leicester and diocese of Lincoln, not in charge; patron, Christ Church College, Oxford.

## MIMMS, NORTH, co. Hertford. O

P. T. Hatfield (19) 3 m. SSW.  
Pop. 1007.

A parish in the hundred of Dacorum; living, a dis. vicarage in the archdeaconry of Huntingdon and diocese of Lincoln; valued in K. B. 10l.; patron (1829) Mrs. Fullerton. The church, which is dedicated to St.



Mary, is an ancient structure, composed of flints, with a square embattled tower at the west end, surmounted by a lofty spire; it contains many monuments and brasses, and the windows exhibit some fragments of painted glass.

MIMMS, SOUTH, co. Middlesex. O

P. T. Clipping Barnet (11) 4 m. NNW.  
Pop. 1906.

A parish in the hundred of Edmonton; living, a dis. vicarage in the archdeaconry of Middlesex and diocese of London; valued in K. B. 12*l.* 3*s.* 4*d.*; church ded. to St. Giles; patron (1829) W. P. Hammond, Esq.

MONMOUTH, co. Monmouth.

Vol. II. p. 846, col. 2, l. 2 from the bottom, for "Blestium and Usk;" read "Blestium; and Usk that."

MOSTYN, co. Flint, N. W.

For "Hon. Edward Lord Dinorben," read "Right Hon. Lord Mostyn."

## N

NANTWICH, co. Pal. of Chester.

Vol. II. page 3, col. 2, l. 32, for "Weare," read "Weaver." Some observations upon the salt-mines, which erroneously appear in this article, apply to Northwich.

NASS, or NASH POINT, co. Glamorgan, S. W.

A headland in the denomination of Nash and hundred of Cowbridge, jutting into the Bristol Channel; there are two lighthouses, the one attaining the height of 110 feet, the other of seventy-five, exclusive of the lanterns. They are so adjusted, that when brought into one, by vessels navigating the channel, no danger need be apprehended; but when seen apart care must be taken to give the Tuskar rocks a good berth. These are now only in progress of erection.

NEWBURGH, co. Pal. of Lancaster. O;

P. T. Ormskirk (219) 4½ m. NE.  
Pop. with Pa.

A village in the township of Lathom, parish of Ormskirk and hundred of West Derby, where an annual fair is held on the 21st of June.

NEWCASTLE-UPON-TYNE. Distance from London, for "301," read "274."

NORFOLK, County of. A

Vol. III. p. 53, col. 2, l. 10 from the bottom, for "Comes Littoris Saxonica," read "Comes Littoris Saxonici;" p. 55, col. 1, l. 9, for "Hemstanton," read "Hunstanton;" l. 21 from the bottom, for "rises in Huntingdonshire," read "from Huntingdonshire."

NORWICH, co. Norfolk. O

Pop. 50,288.

NORWOOD, co. Middlesex. O

P. T. Hounslow (10) 2½ N b W. Pop. 1121.

A parochial chapelry in the hundred of Elthorne; living, a curacy subordinate to the vicarage of Hayes, and a peculiar in the

diocese of Canterbury, not in charge; annual. P. R. 130*l.*; patron, the Rector of Hayes. The chapel has lately received an addition of 360 free sittings.

## O

OGDEN, co. Pal. of Lancaster.

P. T. Rochdale (198) 4 m. SSE.  
Pop. with Pa.

Here is a place of worship for Baptists, and also a freeschool.

OLDBURY, co. Salop. A

P. T. Bridgenorth (139) 1½ SSW. Pop. 110.

A hamlet in the parish of Bridgenorth and hundred of Stottesden, situated on the western bank of the river Severn.

OLDBURY, co. Salop.

Vol. III. p. 90, col. 1, l. 12, read "Pop. with Hales Owen." From line 13, &c., read as follows, the two Oldburys having been confounded in the authorities:

The parish is in the Hales Owen division of the hundred of Brimstree; but Oldbury now forms a considerable town, extending on the south into the parish of Hales Owen, and on the west into that of Dudley, in Worcestershire. It is situated on the road between Dudley and Birmingham, about three miles eastward of the former, and five westward of the latter town. Courts leet and baron are held annually, under the authority of the lord of the manor; and there is a prison for the confinement of debtors, and also a court-house, in which is held the court of requests, for the recovery of any sums under 5*l.* Besides the church, there is a newly-founded chapel, in the parish of Hales Owen, the living of which is a perpetual curacy, in the patronage of the Viar of Hales Owen. The Unitarians likewise have a place of worship here. The Birmingham Canal forms a curvature in its course round the town, which is also watered by a small brook, falling into the river Tame; and on the north side of the town is a fine spring of water, called the Fountain Well, which is enclosed as a reservoir, and affords to the inhabitants a constant supply of water. The trade and manufactures of this place are intimately connected with those of Dudley. Here are blast-furnaces, for smelting and making pig-iron, as well as steel-works; and coal and ironstone are found in abundance in the vicinity. Two fairs take place annually, June 6 and October 3.

OVERBURROW, co. Pal. of Lancaster. O

P. T. Kirkby Lonsdale (253) 2 m. SE.  
Pop. with Pa.

A township in the parish of Tunstall and hundred of Lonsdale, south of the Sands, situated near the conflux of the Leckbeck and the Lune. This place, now a small village, appears to have been anciently a Roman station, perhaps that called by Richard of Cirencester Ad Alaunam, as tessellated pavements, coins, and other relics of anti-

quity have been found here. The old hall, or manor-house of Burrow is still standing.

## P

**PARR**, co. Pal. of Lancaster. A

This place, which comprises the hamlets of Ashton Green, Blackbrook, Parr Flats, and Parr Stocks, has increased considerably in size and importance, in consequence of its vicinity to the New Town of St. Helen's. Here is a handsome Catholic chapel.

**PILKINGTON**, co. Pal. of Lancaster. O

In this township, which is divided into the hamlets of Outwood, Whitefield, and Unsworth, are three Episcopal chapels, and several places of worship for Dissenters; and here is Stand Hall, formerly the seat of the Pilkington family.

**PLYMOUTH**, co. Devon. A

At Stonehouse there are two chapels belonging to the establishment, besides that attached to the Hospital. The Naval Hospital is the finest in Great Britain, after that of Haslar, which, however, being built of stone, it exceeds in architectural beauty. Immediately opposite on the Stoke side of Stonehouse is the Military Hospital, having a noble colonnade extending the whole length of the front. Here are also a lofty range of stone buildings for the Marines, besides the Long Room Barracks, for the Regulars. At the entrance to Hamoaze is a most magnificent Victualling Office, now in progress, which will be built entirely of marble.

**PURLEIGH**, co. Essex. O

P. T. Maldon (37) 4 m. S b W. Pop. 957.  
Fair, Whit.-Tues., for toys.

A parish in the hundred of Dengey; living, a rectory in the archdeaconry of Essex and diocese of London; valued in K. B. 25*l.*; church ded. to All Saints; patronage annexed to the Provostship of Oriel College, Oxford.

**PURLEY**, co. Berks. O

P. T. Reading (38) 4 m. NW b W.  
Pop. 196.

A parish in the hundred of Theale; living, a rectory in the archdeaconry of Berks and diocese of Salisbury; valued in K. B. 12*l.* 17*s.* 3½*d.*; church ded. to St. Mary; patron, the Lord Chancellor.

## F R

**RICHMOND**, co. Pal. of Lancaster. O

P. T. Liverpool (206) 1 m. NE.  
Pop. with Pa.

A chapelry in the parish of Walton, formerly a distinct village, but now forming one of the suburbs of Liverpool, and containing St. Anne's chapel.

**RISHTON**, co. Pal. of Lancaster. A

This place was the ancient seat of the Rishton family; and it is also remarkable as the spot where was the first establishment for weaving calico in the county, formed by a person named Duxbury, who sold it to the Peels in 1776.

**RODE HUISH**, co. Somerset. O

P. T. Dunster (162) 3 m. SSE.  
Pop. with Pa.

A chapelry in the parish and hundred of Carhampton; living, a curacy subordinate to the vicarage of Carhampton, and a peculiar of the Dean of Bath and Wells, not in charge; patronage with Carhampton vicarage.

**ROMSEY**, co. Southampton. O

Market-day recently altered from Saturday to Thursday.

**ROWLEY REGIS**, co. Stafford.

For "archdeaconry and diocese of Worcester," read "archdeaconry of Stafford and Worcester."

## S

**SADDLEWORTH**, W. R. co. York. A

In this township, which is situated in a valley, watered by the river Tame, are situated the large villages of Dobeross, Delph, and Upper Mill, near the high-road from Manchester to Leeds. At Delph are two Dissenting chapels, two schools, and a post-office. Dobeross contains an Episcopal chapel, dedicated to the Holy Trinity, in the patronage of certain trustees; a freeschool, and a post-office. Petty sessions are held here and at Upper Mill every fortnight. There is another Episcopal chapel at Lydgate, on the western borders of this township, the living of which is a perpetual curacy, valued in P. R. 88*l.*, and in the patronage of the Vicar of Rochdale. The parochial chapel dedicated to St. Chad, has been rebuilt at the expense of the parishioners. In the vicinity is the romantic valley of the Green Field, where are caverns, rocks, and a massive hanging stone, with other remains of antiquity, supposed to be Druidical. At Castle Shaw, said to be the site of a British fortress, have been found beads, and a brazen celt.

**SEATHWAITE**, co. Pal. of Lancaster.

P. T. Hawkeshead (267) 8 m. W b N.  
Pop. 208.

A chapelry in the parish of Kirby Ireleth, hundred of Lonsdale, north of the Sands; living, a perpetual curacy, in the peculiar jurisdiction of the Dean and Chapter of York; valued in P. R. 58*l.*; patron, W. Penny, Esq. The chapel is situated on the east bank of the river Duddon.

**SEFTON**, co. Pal. of Lancaster. See *Sephton*.

**SEND**, co. Surrey.

Distance of Ripley, as post-town, for "215," read "24;" that of Ripley in Yorkshire was inadvertently given for Ripley in Surrey.

**SHUTTLEWORTH**, co. Pal. of Lancaster.

P. T. Bury (195) 3 m. N. Pop. with To.

A hilly township, now included in that of Walmersley, in the parish of Bury. It comprises several villages and seats, on the



east bank of the Irwell, near which are traces of a Roman camp. In this township is a lofty peak, called Scaite Hill.

**SIXPENNY HANLEY**, hundred of.

Correctly given Vol. III. 405. Incorrectly given under **HANLEY SIXPENNY**, Vol. II., page 146. The latter only including a subdivision of the hundred.

**SMALL BRIDGE**, co. Pal. of Lancaster.

P. T. Rochdale (198) 2 m. ENE. Pop. with Pa. A large village in the township of Wardle-cum-Wnerdale, parish of Rochdale. Here is a chapel of ease, erected by the parliamentary commissioners. Here are also Independent and Methodist chapels. Great Howarth, near this place, is said to have been the paternal mansion of the Howards, Dukes of Norfolk.

**SOUTHPORT**, co. Pal. of Lancaster.

P. T. Ormskirk (219) 9½ m. W. Pop. with Pa. A chapelry in the parish of North Meoles and hundred of West Derby, where is a sea-side village, on the south bank of the river Ribble, recently become a much frequented watering-place. An Episcopal chapel (Christ Church) was erected here in 1820, the curacy of which is in the patronage of Peter Hesketh, Esq. Here are places of worship for the Calvinistic Independents (1823), and the Wesleyan Methodists (1824). A dispensary, for the relief of the poor, was established in 1823; and there is an institution called the Strangers' Charity, the object of which is to afford the sick and indigent the benefit of sea-bathing. This village consists chiefly of one street of handsome brick houses, having gardens in front; and here are hotels and lodging-houses, with a theatre, news-room, and libraries.

**STAININGTON**, W. R. co. York.

P. T. Sheffield (162) 4 m. W b N. Pop. with Pa. A chapelry in the parish of Ecclesfield and north division of the wapentake of Strafforth and Tickhill; living, a curacy in the archdeaconry and diocese of York, not in charge; patron, the Vicar of Ecclesfield. The chapel, which is a Gothic edifice, with a cupola, was erected in 1829, by the commissioners under the late acts of parliament.

**STAND**, co. Pal. of Lancaster.

P. T. Bury (195) 3½ m. SSW. Pop. with Pa. A pleasant village and district in the township of Pilkington, parish of Prestwich, hundred of Salford. A handsome Gothic church was erected here in 1827, by the parliamentary commissioners, the living of which is a perpetual curacy, in the patronage of the Vicar of the parish. Here are a Unitarian chapel, founded in 1693, and rebuilt in 1818, and places of worship for the Independents and the Methodists. At the village of Stand is a free-school.

**STAYLEY BRIDGE**, **STALEY BRIDGE**, or **STAVELEY BRIDGE**, cos. Pal. of Chester and Lancaster. ;

P. T. Ashton-under-Lyne (186) 1 m. E. Pop. (1831) 14,216.

The increase of this place in size and population, in consequence of the introduction of the cotton manufacture, has been extremely rapid; for, in 1776, it was a village consisting of about forty houses, but the number at present amounts to more than 2400. A town-hall has been recently erected, which is a lofty and handsome stone structure; and besides the stone bridge over the Tame, there is an iron bridge, which has been lately built a little lower down the stream. The town is lighted with gas; and water-works have been constructed for the supply of the inhabitants; and here are news-rooms and a library. The town is governed by a head constable and his deputies, whose jurisdiction is restricted to a police district, including parts of the townships of Hartshead, [in the parish of Ashton-under-Lyne, Stayley Bridge, in the parish of Mottram, and Duckinfield, in the parish of Stockport.

**STEPNEY**, co. Middlesex.

"The local government is vested in twelve trustees, &c." Their authority is confined to the hamlet of Ratchiffe.

**STOCKPORT**, co. Chester. A

The manor of Stockport belongs (1830) to the Hon. Frances M. Warren, Lady Vernon of Paynton. The free grammar-school was founded in 1487; and a new school, with a house for the head master, was erected in 1830. A commodious market-place, for the accommodation of the inhabitants of the higher part of the town, was built at the expense of the lady of the manor, and opened in 1831.

**STONYHURST**, co. Pal. of Lancaster. O

P. T. Clitheroe (217) 3½ m. SSW.

A village in the township of Aighton-cum-Bailey, parish of Mitton and hundred of Blackburn. At this place is the celebrated Catholic college, for the education of youth of that church.

**SUNDERLAND**, co. Pal. of Lancaster. O

P. T. Lancaster (240) 7 m. SSW. Pop. with To.

A village in the township of Overton, parish of Lancaster and hundred of Lonsdale, south of the Sands, situated on a narrow neck of land, terminating in a promontory at the point where the river Lune falls into Morcambe Bay. This place, which is now much resorted to for sea-bathing, is remarkable as being the harbour where cotton-wool was first landed in this county, before it was imported at Liverpool.

**SWINTON**, co. Pal. of Lancaster.

P. T. Manchester (182) 5 m. NW. Pop. with To.

A village and chapelry in the township of Worsley, parish of Eccles, and hundred of Salford, where has lately been established a post-office. The living is a perpetual curacy, valued in P. R. 48*l.*, and in the patronage of the Vicar of the parish,



## T

TAUNTON, co. Somerset. A

Mr. Alexander Baring is the patron of the living of St. Mary Magdalen, not Mr. E. B. Portman, as stated in the body of the work; and the church has four not five aisles as therein described. The county jails are at Ilchester and Shepton Mallett, not Wilton, the prison at which place is only a House of Correction.

TINTERN PARVA, or TYNTERNE, co. Monmouth. A

Here are the ruins of Tynterne Abbey, the property of the Duke of Beaufort. It was founded in 1131, as a convent for Cistercian monks; and the ruins of its church, still remaining, present some beautiful specimens of Gothic architecture. This edifice was erected in the form of a cathedral, comprising a nave and aisles, a transept, and a choir, with a central tower. A considerable portion of the walls is still remaining. The west front exhibits a noble appearance; and through the western portal may be seen a long range of elegant columns, which separated the nave from the south aisle; beyond are the lofty arches, which supported the tower, and the view is terminated by the grand eastern window of the choir. Though many of the pillars have been demolished, and the windows and sculptured ornaments are in a state of dilapidation, yet enough remains to show the general character of the building, and give some idea of its beauty and grandeur when in a perfect state. Some of the windows are wholly obscured by thickly-interwoven masses of ivy, others are canopied, or partially wreathed on the sides; while the branching evergreen elsewhere creeps along the walls, encircles the pillars, or hangs in pendulous tufts from the capitals. The numerous mosses and lichens, which cover the surfaces of the stones, by their contrasted tints, add much to the general effect of the appearance of this interesting ruin. The floor, which was once covered with tessellated bricks, or tiles, is now open to the soil, and the roof is also wanting; the surface of the area within is partly covered with pieces of capitals, friezes, broken statues, sepulchral monuments, and sculptured stones, originally forming portions of the groined roof, or other parts of the building. These ruins, which stand on the western bank of the river Wye, five miles north of Chepstow, appear to great advantage from a spot about half a mile down the river, where the great eastern window shows like the portal of a magnificent edifice, embosomed in a dense wood; besides being clustered with ivy, and the lower part of the building concealed by numerous shrubs, the river, sweeping in front, forms a very fine foreground, while the distant hills fill the back of the landscape.

TODMORDEN, co. Pal. of Lancaster. A

This place, called Todmorden-cum-Wals-

den, has become a flourishing market-town, in consequence of its situation on the Rochdale Canal; and the Leeds and Manchester rail-road will pass through it. The new chapel was opened April 15th, 1832. Here are news-rooms, and a weekly market has been established on Saturdays.

TWEMLOW, co. Pal. of Chester.

Vol. III. page 649, col. 1, l. 27, for "Sidulphus," read "Lidulphus."

## W

WARDLE-CUM-WUERDALE, co. Pal. of Lancaster.

In this township is an Episcopal chapel. See *Small Bridge*.

WATERFORD, co. Waterford, Munster, I. A

Vol. III. p. 718, col. 2, after l. 14, add "The principal manufacture is that of glass, the quality of which has for many years been much esteemed, it has lately found a rival in the manufactory of Cork, but is still a clear, bright, and beautiful composition. The river is navigable above the city to Clonmel, and below Waterford it is joined by the waters of the Nore and Barrow, the latter also navigable to the trading town of New Ross. Such natural lines of inland navigation have been attended with the happiest consequences as respects the increasing commercial prosperity of this port. The communication is opened with South Wales and England by a line of steam-packets which ply regularly between Dunmore Pier at the mouth of the Suir, and Milford Haven. See *Dunmore East*. Waterford school is held in a spacious and commodious building, and is under the direction of a distinguished scholar and successful instructor, and the patronage is vested in the corporation. There is a poor-school in Trinity parish of 500 boys, one-third of the number being clothed at the expense of the subscribers, as a stimulus to diligence and morality. The blue-school in St. Michael's parish was founded by Sir John Mason, and endowed by his three daughters, who died unmarried. St. Stephen's poor-school, consisting of sixty-five day-scholars and ten boarders, was founded and endowed by the corporation, who sustain a charter-school in Killoteran parish also, consisting of thirty-eight boys. In connexion with the charitable and humane institutions may be mentioned an asylum for poor widows of the clergy of the diocese, wherein a certain number are comfortably lodged and assisted with a small annuity; also a spacious and well-conducted fever hospital, one of the earliest, for fevers exclusively, erected in the kingdom. Little of the ancient fortifications or defensive works now remain; one old circular building, called Reginald's Tower, is quite perfect, and is believed to have been erected by the son of Ivarus, a Danish king. The Ostmen founded a priory here for Augustinian canons of the order of St. Victor,



which they dedicated to St. Catherine. The hospital for lepers, in St. Stephen's Street, was established by the family of Poer. John, Earl of Moreton, afterwards King of England, built and endowed the priory of St. John the Evangelist, in the suburbs of the city, for monks of the order of St. Benedict, and confirmed to them the lands of Ballyoweddyn, A. D. 1185. It was then called an almshouse, and was a cell to the abbey of St. Peter and St. Paul, in Bath, Somersetshire. Henry III. granted the site of an ancient tower to the Dominicans, with leave to erect thereon a religious house, about the year 1235. This was at first called the monastery of St. Saviour, then Black Friars, and ultimately became the site of the county court-house. Lord Hugh Purcell founded a friary here for conventual Franciscans in the year 1240, and was interred in the church of the same. His monument still remains, and represents a man in armour, in alto relievo; bearing a shield on his left arm, on which are three lions passant guardant in pale. The hospital of the Holy Ghost was afterwards erected upon a part of the site of this monastery. The Lumley family take the title of Viscount, the Talbot family of Earl, and the Poer-Beresfords that of Marquis, from this ancient city.

**WEIR**, shire of Orkney and Shetland, S. O  
Pop. with Pa.

An island of the Orkneys in the parish of Rousay, from which it is separated by Weir Sound. It is a low island about two miles in length and one in breadth, with a fertile soil and good peat mosses. Among the rocks upon the coast seals are found in great numbers. The church, which is in a ruinous condition, is surrounded by graves of unusual dimensions, and upon an eminence near it are the remains of the Castle of Cubberow, built in the twelfth century by Kolbern Ilranga, a magnate of Orkney, which soon afterwards withstood a siege of several months, and maintained his post.†

**WELFORD**, co. Northampton.

Has been for a year or two past a post-town to various parts of the county, and of Leicestershire.

**WESTERKIRK**, shire of Dumfries, S. O

P. T. Langholm (70) 6 m. NW. Pop. 672.

A parish nine miles in length, averaging two miles and a half in breadth, and containing 27,307 acres, of which not more than 1400 lying along the banks of the Esk are arable. The surface in general consists of hills, some covered with heath and others verdant, affording pasturage for nearly 20,000 sheep, besides a considerable number of cattle. At a place called Megdale, there is a loch of rich shell-marl, and at Glendonwyn a valuable mine of antimony was formerly wrought, but the works have been suspended for some years past. The smelting-house in which the ore was manu-

factured into the sulphuret and the regulus of antimony, still remains at the village of Jamestown, a neatly-built place on the river Megget, founded by the late Sir James Johnstone, Bart., for the residence of the miners. The living is in the presbytery of Langholm and synod of Dumfries; patron, the Duke of Buccleugh. The church, rebuilt in 1788, is one of the neatest in this part of Scotland. Vestiges of the two ancient castles, Glendonwyn and Westerhall, and of some Roman encampments, are still visible. This place has given birth to several distinguished individuals, among whom may be noticed Mr. Pulteney, the successful opponent of the celebrated Sir Robert Walpole; Governor Johnstone, a gallant officer and eloquent statesman; and the brave Admiral Sir Thomas Pasley, who led the van in Earl Howe's glorious action June 1, 1794.

**WESTERTOWN**, shire of Clackmannan, S.  
Pop. with Pa.

A village in the parish of Tillicoultry. The parochial school is kept here.

**WESTFIELD**, shire of Renfrew, S.  
Pop. with Pa.

A small village in the parish of Cathcart.

**WESTMUIR**, shire of Lanark, S. J  
Pop. with Pa.

A populous village in the barony, parish, and jurisdiction of the city of Glasgow.†

**WESTPANS**, shire of Edinburgh, S. J  
Pop. with Pa.

A village in the parish of Inveresk, and jurisdiction of the town of Musselburgh. It is situated on the Firth of Forth, to the westward of Preston Pans, and is subject to the Custom-house of that port.—Salt is manufactured here to some extent, as china also was a few years back.

**WESTRAY**, shire of Orkney and Shetland, S. O

P. T. Kirkwall 20 m. N. Pop. 1650. †

One of the Orkney islands, comprising the united parishes of St. Mary and Cross Kirk, to which is annexed the ancient chapelry of Papa Westray, an island to the northward, which see. Its figure somewhat resembles a cross, extending eight miles from north-west to south-east, by five miles from north-east to south-west; and its contents are computed to be fourteen square miles. The surface, which is watered by several mill-streams, is tolerably level on the east, north, and south shores, where much corn is raised, and there is fine pasturage for cows, which produce excellent butter; but the interior exhibits a barren elevated ridge, stretching the entire length of the island; while a range of high hills forms the western district. Peats, sandstone, and sandstone-flag, are every where abundant. Though the coast is indented by several bays, the only safe harbour is that

termed Pier o'Wall, which formerly afforded security for large vessels, but now will admit only small craft. At the head of this bay, close to the margin of a beautiful loch, are the stately ruins of the castle of Naltland, of which a tradition prevails, that it was erected as a retreat for Queen Mary and Bothwell, when driven to their last extremity; near it is the pleasing village of Waal, so called perhaps in reference to some battle fought on the adjoining waste, where skeletons, warlike weapons, domestic utensils, &c., are frequently discovered. The fisheries are very productive; lobsters are plentiful; and about 300 tons of kelp are annually manufactured. The living is in the presbytery of North Isles and synod of Orkney; patron, Lord Dundas. St. Mary's Church is four miles distant from the manse; Cross Kirk, three miles; and the church of Papa Westray, about eight miles and a half; each being served in rotation by the minister of the parish. There are vestiges of several Popish chapels, which the natives till lately held in great veneration. Picts' huts, tumuli, large graves, encircled with stones, with various other relics of antiquity are met with here. The principal seats are those of Trenoby and Brough,

the former belonging to John Balfour, Esq., the latter to the Stewart family.

WESTRUTHER, shire of Berwick. O  
P. T. Greenlaw (36) 6½ m. WNW.  
Pop. 870.

A parish and village, the latter of which has considerably increased of late years by the erection of a number of new houses, each having a garden and two or more acres of land attached. The parish is about five miles in length by four in breadth, lying on the southern declivity of the Lammermuir hills, which separate it from the district of East Lothian; it includes two other villages, Hounslow, founded in 1775, and situated on the great London road by Coldstream; and Wederley, which has much decayed within the last fifty years. The surface is partly under cultivation, but principally appropriated to pasturage; and there are several peat-mosses convenient to the villages. The living is in the presbytery of Lauder and synod of Merse and Teviotdale; patron, the Crown. The church was erected about 1647 at Westruther, which circumstance gave name to the parish, then first created by the union of the ancient parish of Bas-sendean, with the lands of Spottiswoode and Westruther.



# LIST

OF

## VILLAGES AND HAMLETS

NOT INSERTED IN THE POPULATION RETURN, OR IN THE BODY OF THE WORK, THE POPULATION OF WHICH IS FOR THE MOST PART RETURNED WITH THE PARISHES IN WHICH THEY ARE SITUATED.

NAME OF PLACE.	DESCRIPTION.	PARISH.	COUNTY.	POST-TOWN.	PROXIMITY.
Abberley, High	ham	Kidderminster	Worc	Kidderminster	adjacent
Abberley, Low	ham	Kidderminster	Worc	Kidderminster	adjacent
Abbotstreet	tit&man	Wimborne Minster	Dors	WimborneMinster	adjacent
Abridge	ham	Lambourne	Essex	Epping	4½ SSE
Ackenthaite	ham	Heversham	Westm	Kendal	8¼ S b W
Ackleton	ham	Worfield	Salop	Bridgenorth	5½ NE
Acol	ham	Wood	Kent	Margate	4½ SW
Aeton	ham	Charing	Kent	Charing	adjacent
Aeton, East	ham	Aeton	Mid	London	8 W
Aeton, Hgar	tit	Iron Aeton	Gloue	Chipping Sodbury	3½
Adbeer	chap	Trent	Som	Yeovil	4 NE b N
Adbolton	ham	Holme Pierrepont	Nott	Nottingham	3 ESE
Addersey	ham	Lavendon	Bucks	Olney	2½ NE
Adderwater	ham	Whitstone	Dev	Exeter	2¼ W
Addingrave	chap	Oakley	Bucks	Thame	4 NNW
Addiscombe	ham	Croydon	Surr	Croydon	1 E b N
Adgarley	ham	Urswick	Lane	Ulverston	5 SW b S
Admaston	ham	Wrockwardine	Salop	Wellington	2 NW b W
Admington	ham	Queinton	Gloue	Chipping Campden	5½ NNE
Adney	ham	Edgmond	Salop	Newport	3 W b S
Adsborough	ham	Creech, St. Michael	Som	Taunton	3½ ENE
Adscombe	ham	Over Stowey	Som	Bridgewater	7 W b N
Agatha, St.	ham	Easby	York	Richmond	1 E
Agbrigg	ham	Warnfield	York	Wakefield	2 ESE
Aggborough	ham	Kidderminster	Worc	Kidderminster	adjacent
Ainmoor	ham	North Wingfield	Derby	Chesterfield	4½ SSE
Aisdale	ham	Barton	Westm	Appleby	3 SW
Aisdale	ham	Guisbrough	York	Guisborough	3 ESE
Alborne, or Alnesborn	ham	Nacton	Suff	Ipswich	4 SE
Albright Husley	ham	St. Mary	Salop	Shrewsbury	adjacent
Albright Lee	ham	St. Alkmund	Salop	Shrewsbury	3 NNE
Alcester	ham	Wendlebury	Oxf	Bicester	3 SW
Alcombe	ham	Dunster	Som	Dunster	1½ NW
Aldbly	ham	Bossall	York	New Malton	10 SSW
Alderholt	ham	Cranborne	Dors	Cranborne	4 E
Alderman's Haw	priory	Barrow-upon-Soar	Leic	Mount Sorrel	2 N
Aldersley	ham	Tettenhall	Staff	Wolverhampton	2½ NW
Alderton	ham	Middle	Salop	Shrewsbury	7¼ N
Aldhelm's, St.	chap	Worth Matravers	Dors	Corfe Castle	5 S
Aldwick	ham	Pagham	Suss	Chichester	5¼ SE
Alfrington	tit	Corfe	Dors	Corfe	1 SE
Algars-Thorpe	ham	Great Melton	Norf	Norwich	6 WSW
Alhampton	tit	Diteheat	Som	Castle Cary	3¾ NW b N
Alington	ham	Weare	Som	Axbridge	1½ S b W
Alkington	ham	Whitehurch	Salop	Whitehurch	2 S b W
Alkmear	ham	St. Chad	Salop	Shrewsbury	adjacent
Aller	ham	Kentisbeare	Dev	Collumpton	3 E
Aller	ham	Hilton	Dors	Blandford Forum	8¼ WSW
Allerford	ham	Selworthy	Som	Minehead	5 W
Allerthorpe	to	Pickhill	York	Bedale	4¾ E b S
Allerwash	const	Warden	Northum	Hexham	4¾ WNW
Allington	tit	South Stoneham	Southam	Southampton	3 N
Alliston	ham	Lidney	Gloue	Lidney	adjacent
Allowshay	tit	Kingstone	Som	Ilminster	2½ SE
All Stretton	ham	Church Stretton	Salop	Shrewsbury	12 S b W
Almond Park	ham	St. Mary	Salop	Shrewsbury	3 N b W
Alne, Little	ham	Aston Cantlow	Warw	Alcester	4½ NE
Alport	ham	Youlgreave	Derby	Bakewell	3 SW
Alswick	ham	Layston	Herts	Buntingford	1¼ E
Altempstone	ham	Trimley, St. Martin	Suff	Ipswich	8 SE b E
Althorp	house	Brington	Northam	Northampton	5 NW

ADDENDA TO POPULATION RETURN.

NAME OF PLACE.	DESCRIPTION.	PARISH.	COUNTY.	POST-TOWN.	PROXIMITY.
Alton	to	Roek	Worc	Bewdley	5 SW b W
Alton Grange	ham	It is extra parochial	Leic	Ashby-de-la-Zouch	3 SE b E
Alverston	chap	Brading	Southam	Newport	5½ ESE
Alveston	tit	Folke	Dors	Sherborne	4 SSE
Ambaston	ham	Elvaston	Derby	Derby	6 ESE
Ameram	ham	Winsham	Som	Chard	4 E b S
Amerdale	man	Arncliffe	York	Settle	10 NE
Amesbury, Little	ham	Amesbury	Wilts	Amesbury	1 W
Amphiel Gosport	ham	Hursley	Southam	Winchester	6½ SW
Amril, or Amorel	tit	Bath Easton & St. Cath	Som	Bath	2 NE
Anehredham	ham	Knightwick	Worc	Bromyard	5 ENE
Andersfield	ham	Goathurst	Som	Bridgewater	3½ SW b W
Andewell	priory	Mappledurwell	Southam	Basingstoke	3 ESE
Andreskirk, or Andreskirkton	vill	{ on the limits of Bre- don and Staunton }	Leic	Ashby-de la-Zouch	5 NE b N
Anelie	1 house	Giggleswick	York	Settle	1 W b N
Anglesey Island	priory	Bottisham	Camb	Cambridge	8 NE
Ankerwyke		Wyrardisbury	Bucks	Colnbrook	3 SW b S
Anne, Little	tit	Abbots Anne	Southam	Andover	2 SW
Anne, St., in the Grove	chap	Halifax	York	Halifax	3 ESE
Amesley Woodhouse	ham	Annesley	Notts	Mansfield	5½ SW b S
Anstey	ham	Alton	Southam	Alton	¾ NNE
Ansty	ham	Hilton	Dors	Hilton	1½ NW
Apperton	ham	Harrow-on-the-Hill	Mid	Harrow-on-the-hill	3 SE
Appledore, South	ham	Burlescombe	Dev	Collumpton	5½ NNE
Appleton, Nun	chap	Bolton Percy	York	York	8½ SSW
Appleton, West, or Little	to	Catterick	York	Catterick	3 SW
Arclby	man	Plumbland	Cumb	Cockermouth	7 NNE
Arden Side	to	Hawaby	York	Thirsk	10½ NE
Arlaston	to	Barrow	Derby	Derby	4¾ S b W
Arle	ham	Cheltenham	Glouc	Cheltenham	adjacent
Arlescot	ham	St. Alkmond	Salop	Shrewsbury	3 N b E
Arlescot	to	Warmington	Warw	Kineton	5 ESE
Arley	ham	Great Budworth	Chest	Northwich	3 NE
Armathwaite	1 house	Bassenthwaite	Cumb	Cockermouth	5½ ENE
Arncliffe Cotes	ham	Arncliffe	York	Settle	10½ NE
Arneford	ham	Long Preston	York	Settle	4½ SE
Arneside	ham	Hawkshhead	Lanc	Hawkshhead	2 N b N
Arneside	ham	Beetham	West	Kirkby Lonsdale	10 W b S
Arnold	to	pt in Riston pt in Swine	York	Beverley	8½ ENE
Arnoldsbiggin	house	Gisburn	York	Skipton	10½ W b S
Arnwood	ham	Horde	Southam	Lynnington	4½ NW
Arpinge	ham	Newington	Kent	Folkestone	¾ NW
Arram	ham	Lickonfield	York	Beverley	4½ NE
Arros	ham	Market Weighton	York	Market Weighton	2½ E
Arrowthorn, or Awthorn	to	{ Patrick Brompton & Hornby }	York	Richmond	5½ SSE
Arston, or Ashing	ham	Allerton	Som	Axbridge	2½ S
Asby Cotsforth, or Cotesford	ham	Asby	West	Appleby	4½ S b W
Asby, Little	ham	Asby	West	Kirkby-Stephen	5½ W b N
Asby Overgrange	ham	Asby	West	Kirkby-Stephen	6½ WNW
Asby Winderwath	ham	Asby	West	Appleby	4 SW b W
Ascot	ham	Wing	Bucks	Leighton Buzzard	3 SW
Ascot, or Eastcot	ham	Raislip	Mid	Harrow-on-the-hill	3½ WNW
Ascote, or Anscote	ham	Pattishall	Northam	Towcester	3½ N b W
Ash	ham	Throwley	Dev	Oakhampton	6½ ESE
Ash, or Pykes Ash	ham	Martock	Som	Martock	adjacent
Ash, Great	ham	Whitchurch	Salop	Whitchurch	1¾ ESE
Ash, Little	ham	Whitchurch	Salop	Whitchurch	2¾ SE b E
Ash, South	ham	Ash	Kent	Wrotham	4 N b W
Ashdown Forest	park		Suss		
Ashe	tit	Netherbury	Dors	Beaminster	2 SSW
Ashe	man	Stour Paine	Dors	Stourpaine	1 N
Asheridge	house	{ Pightlesthorne & Lit- tle Gaddesden }	Bucks & Herts	Ivinghoe	1 S
Ashford	chap	Burlescombe	Dev	Tiverton	7 ENE
Ashford	ham	Ilton	Som	Ilminster	2 NNW
Ashford Jows	ham	Ashford Carbonell	Salop	Indlow	3 SE b S
Ashfurlong	ham	Sutton Coldfield	Warw	Sutton Coldfield	adjacent
Ashley	farm	Litton Cheney	Dors	Litton	2 S
Ashley	ham	North Bourne	Kent	Deal	3 W
Ashley	ham	Milton	Southam	Lynnington	4 W b S
Ashley	ham	New Church	Southam	Newport	5½ E
Ashley, North	tit	Ringwood	Southam	Ringwood	adjacent
Asholt, Lower	ham	Asholt	Som	Bridgewater	6 N b S
Ashton	to	Eye	Hercf	Leominster	3¾ NNF
Ashton	ham	Bishop's Waltham	Southam	Bishop's Waltham	adjacent
Ashton	to	Muckleston	Staff	Newcas-und-Lyne	7 WSW
Ashurst	ham	East Grinstead	Suss	East Grinstead	adjacent
Ashwell	ham	Bishop's Teignton	Dev	West Teignmouth	1 W b N
Ashwell	ham	Ilminster	Som	Ilminster	1 N
Ashwick	ham	Marshfield	Glouc	Marshfield	adjacent
Ashwick	ham	Emborrow	Som	Wells	6 NE
Assington Cross	ham	Bix Brand	Oxf	Henly-up-Thames	2 NW b N
Astelyns	ham	High Ongar	Essex	Chipping Ongar	1 ENE
Asterley, or Easterley	farm hse	Kiddington	Oxf	Neat Eastone	3 ESE
Asthall Leigh	to	Asthall	Oxf	Watney	3¾ NW b W
Asthull	ham	St. Michael	cit of Cov	Coventry	adjacent



ADDENDA TO POPULATION RETURN.

NAME OF PLACE.	DESCRIPTION.	PARISH.	COUNTY.	POST-TOWN.	PROXIMITY.
Astley . . . . .	ham	Swillington . . . . .	York	Leeds . . . . .	7 SE b E
Aston . . . . .	chap	Oswestry . . . . .	Salop	Oswestry . . . . .	3 SE b E
Aston . . . . .	to	Wellington . . . . .	Salop	Wellington . . . . .	3 SW b W
Aston . . . . .	ham	Blockley . . . . .	Wore	{ Moreton in-the-Marsh . . . . .	3 NW
Aston, East . . . . .	tit	Long Parish . . . . .	Southam	Whitchurch . . . . .	3 SW
Aston, Little . . . . .	ham	Shenstone . . . . .	Staff	Walsall . . . . .	4½ ENE
Aston, Little . . . . .	lib	Stone . . . . .	Staff	Stone . . . . .	2 SSE
Aston, West . . . . .	tit	Long Parish . . . . .	Southam	Whitchurch . . . . .	3 SW
Astwick, or Estwick . . . . .	ham	Evenley . . . . .	Northam	Beachley . . . . .	3 SW b S
Astwith . . . . .	to	Ault Hucknall . . . . .	Derby	Chesterfield . . . . .	6 SE
Atherfield . . . . .	ham	Brixton & Shorewell . . . . .	Southam	Newport . . . . .	6½ SSW
Atherston . . . . .	chap	White Lackington . . . . .	Som	Ilminster . . . . .	2 ENE
Aulton, or Alton . . . . .	to	Wirksworth . . . . .	Derby	Wirksworth . . . . .	3½ S
Aundensham . . . . .	ham	Ashton-under-Lyne . . . . .	Lanc	Manchester . . . . .	5 E
Aveote, or Aucote . . . . .	ham	Shuttington . . . . .	Warw	Tamworth . . . . .	3 E b S
Avill . . . . .	ham	Dunster . . . . .	Som	Dunster . . . . .	adjacent
Avon . . . . .	ham	Sopley . . . . .	Southam	Ringwood . . . . .	3¾ S b W
Awburn . . . . .	ham	Fraysthorpe . . . . .	York	Bridlington . . . . .	5 S b W
Awhatree . . . . .	ham	Udale . . . . .	Cumb	Keswick . . . . .	11 N b W
Awsworth, or Aldesworth . . . . .	chap	Nashall . . . . .	Notts	Nottingham . . . . .	7 N b W
Axknoll, or Axknoller . . . . .	{ vill of 12hscs }	{ in the chapelry of Beaminster . . . . .	{ Dors	Beaminster . . . . .	2 NE
Ayford . . . . .	ham	Marshfield . . . . .	Glouc	Marshfield . . . . .	adjacent
Ayleston . . . . .	ham	{ Atherstone-upon-Stour & Clifford Chambers . . . . .	{ Warw	{ Atherstone-upon-Stour . . . . .	adjacent
Aylotts, St . . . . .	man	Walden . . . . .	Essex	Saffron Walden . . . . .	2¼ NE
Aywood . . . . .	ham	Corfe . . . . .	Dors	Corfe . . . . .	2 E

3

Babham End . . . . .	ham	Cookham . . . . .	Berks	Maidenhead . . . . .	1½ N
Bablew, or Balhow . . . . .	priory	Tintinhull . . . . .	Som	Ilchester . . . . .	2 SW
Babthorpe . . . . .	ham	Hemingbrough . . . . .	York	Howden . . . . .	4¼ W b N
Bach . . . . .	to	St. Mary . . . . .	Chest	Chester . . . . .	adjacent
Bagbere . . . . .	ham&tit	Sturminster . . . . .	Dors	Shaftesbury . . . . .	9¼ SW b W
Bagborough, East . . . . .	ham	West Bagborough . . . . .	Som	Taunton . . . . .	7 NW b N
Baggrey, or Bagraw . . . . .	ham	Chap of Allhallows . . . . .	Cumb	Wigton . . . . .	6½ SW
Bagley . . . . .	ham	Wedmore . . . . .	Som	Wells . . . . .	6¼ W
Bagrave . . . . .	ham	Hungerton . . . . .	Leic	Leicester . . . . .	8½ ENE
Bagstone . . . . .	ham	Wickwar . . . . .	Glouc	Wickwar . . . . .	adjacent
Baidbrigg Holme . . . . .	ham	Bishop Wearmouth . . . . .	Durh	Sunderland . . . . .	2 SW
Baisbrow, or Basc-browne . . . . .	ham	Grasmere . . . . .	West	Ambleside . . . . .	4 W
Baldox Fee . . . . .	tit	Eling . . . . .	Southam	Southampton . . . . .	5 W b N
Ballesdon, or Balston . . . . .	ham	Kintbury . . . . .	Berks	Hungerford . . . . .	3 ESE
Ballingdon . . . . .	ham	{ Whipsnade & Great Gaddesden . . . . .	{ Beds & Herts	Market Street . . . . .	2½ SW b S
Bangley . . . . .	to	Tamworth . . . . .	Staff	Tamworth . . . . .	adjacent
Bangrove . . . . .	ham	Beckford . . . . .	Glouc	Tewkesbury . . . . .	5 ENE
Bankland . . . . .	ham	North Petherton . . . . .	Som	Bridgewater . . . . .	5 SSE
Banks . . . . .	to	Lanercost . . . . .	Cumb	Carlisle . . . . .	13 NE b E
Banks Fee, or South Field . . . . .	ham	Longborough . . . . .	Glouc	Stow-on-the-Wold . . . . .	1½ N b W
Bapton . . . . .	tit	Fisherton-de-la-Mere . . . . .	Wilts	Hindon . . . . .	6¼ NE b E
Bareham, or Bergham . . . . .	priory	Linton . . . . .	Camb	Linton . . . . .	adjacent
Bareward Cote . . . . .	to	Etwell . . . . .	Derby	Derby . . . . .	6 SW b W
Barford . . . . .	lib	extra parochial . . . . .	Northam	Kettering . . . . .	3 N b W
Barlinch . . . . .	ham	Brompton Regis . . . . .	Som	Dulverton . . . . .	3 NE
Barlugh Arches . . . . .	man	Worth . . . . .	Suss	Cuckfield . . . . .	7 N
Barmby Row . . . . .	{ row of hses }	{ Barmby-upon-the-Moor . . . . .	{ York	Pocklington . . . . .	1½ W
Barmoor . . . . .	to	Lowick . . . . .	Northum	Wooler . . . . .	7 N b E
Barn End . . . . .	ham	Wilmington . . . . .	Kent	Dartford . . . . .	2 S
Barnesly . . . . .	tit	Wimborne . . . . .	Dors	WimbournMinster . . . . .	3 N
Barneston . . . . .	ham	Langar . . . . .	Notts	Nottingham . . . . .	11½ ESE
Barra Head . . . . .	ham	Dalton-in-Furness . . . . .	Lanc	Ulverston . . . . .	9¼ SW b W
Barraway . . . . .	chap	Soham . . . . .	Camb	Ely . . . . .	2¼ SSE
Barrow, Little . . . . .	to	Barrow . . . . .	Chest	Chester . . . . .	52 NE b E
Barrow, Minchin . . . . .	priory	Barrow Gournay . . . . .	Som	Bristol . . . . .	5½ SW
Barrowby . . . . .	ham	Garforth . . . . .	York	Leeds . . . . .	5 E
Barstable, Little . . . . .	ham	Langdon . . . . .	Essex	Billericay . . . . .	4¾ SSE
Barthorpe . . . . .	ham	Acklam . . . . .	York	Yarm . . . . .	5 NE
Bartley Regis . . . . .	ham	Minstead . . . . .	Southam	Lyndhurst . . . . .	4 NNE
Barton . . . . .	ham	Colwall . . . . .	Heref	Lcdbury . . . . .	3¼ NE
Barton . . . . .	ham	Winsecombe . . . . .	Som	Axbridge . . . . .	2¼ NW
Barton . . . . .	ham	Bidford . . . . .	Warw	Alcester . . . . .	5 SSE
Barton Middle . . . . .	to	Steeple Barton . . . . .	Oxf	Deddington . . . . .	4¼ SSW
Barton Peverell . . . . .	tit	South Stoneham . . . . .	Southam	Southampton . . . . .	3 N
Barton Scswells . . . . .	to	Steeple Barton . . . . .	Oxf	Deddington . . . . .	4¾ S b W
Barwise, or Berwise . . . . .	ham	{ St. Laurence, Bo-rough of Appleby . . . . .	{ Westm	Appleby . . . . .	adjacent
Barworth . . . . .	ham	Studham . . . . .	Herts	Market Street . . . . .	3 WSW
Bascote . . . . .	ham	Long Hellington . . . . .	Warw	Southam . . . . .	2 NW b N
Basingfield . . . . .	ham	{ Holme Pierrepont & West Bridgeford . . . . .	{ Notts	Nottingham . . . . .	3¾ SE b E

ADDENDA TO POPULATION RETURN.

NAME OF PLACE.	DESCRIPTION.	PARISH.	COUNTY.	POST-TOWN.	PROXIMITY.
Bassmead, or Bashmead Priory	priory	Eaton Socon	Beds	Bedford	11 NE b N
Batch	to	Dorstone	Heref	Hay	8 E b S
Batch	ham	Lympsham	Som	Axbridge	6½ W
Bates Island	chap	Earsdon	Northum	Tynemouth	5½ N b W
Bathcot, or Badgecot	ham	Richard's Castle	Salop	Ludlow	4 S b W
Bathurst	man	Warbleton	Suss	Haylsbam	6½ N b E
Batings	ham	Halifax	York	Halifax	8½ SW
Batsaddle	ham	Orlingbury	Northam	Wellingborough	6 NW b N
Battramsby	ham	Boldre	Southam	Lymington	3 NNW
Baycliff, or Badpit	chap	Hill Deverill	Wilts	Warminster	3½ S
Bayesdale	nun	Stokesley	York	Guisborough	7 S b E
Bayford	ham	Stoke Trister	Som	Wincanton	1¼ ENE
Baynden	man	Mayfield	Suss	Wadhurst	5 SW
Bayworth	ham	Sunningwell	Berks	Abingdon	2 N
Beaches, or Batches	ham	Brent Pelham	Herts	Buntingford	7 E
Beach Wood	priory	Hamstead	Herts	Market Street	2 SSW
Beal	ham	Kyloe	Dur	Belford	8 NNW
Beamersley	ham	Morton-in-the-Moors	Staff	Newcastle-under-Lyne	5½ NNE
Beathwaite Green	ham	Heversham	Westm	Kendal	6 SSW
Beauchief Abbey	lib	extra parochial	Derby	Chesterfield	10 NNW
Beaumont Hill	to	Haughton-le-Skerne	Dur	Darlington	3½ N
Beau Vale	priory	Greasby	Notts	Nottingham	8¼ NW
Beck	chap	Billingford	Norf	East Dereham	4¾ NNE
Beckfort	ham	Kirkby Lonsdale	Westm	Kirkby Lonsdale	adjacent
Beckurnonds	ham	Arncliffe	York	Settle	13 N b E
Beckwith Shaw	ham	Pannall	York	Otley	7 NNE
Bedcester	tit	Fontmell Magna	Dors	Shaftesbury	2¾ S b W
Bedenwell	ham	Erith	Kent	Crayford	2½ NW b N
Bedesmares Burgh	chap	Writtle	Essex	Chelmsford	2 W b S
Bedgrove	ham	Weston Turville	Bucks	Aylesbury	1¼ SE
Bedmanton	ham	Wormshill	Kent	Sittingbourne	5 SSW
Bedwell Green	ham	Houghton Regis	Bed	Dunstable	2 N b W
Beech	lib	Stone	Staff	Stone	adjacent
Beech	tit	Cannington	Som	Bridgewater	3 NW b W
Beggerielge	ham	Wellow	Som	Bath	4 S b W
Beigham	monast	Frant	{ Kent & Suss }	Lamberhurst	2½ W
Belgh, or Bellers Grange	ham	Cuckney	Notts	Worksop	5 SSW
Bellasis	to	Stannington	Northum	Morpeth	5 S b E
Bellingdon, or Billingdon	ham	Chesham	Bucks	Chesham	1¾ NNW
Bells Barn		Simonburn	Northum	Hexham	32 NW
Belthorpe	to	Bishop's Wilton	York	Pocklington	4 W b N
Beltoft	ham	Belton	Lincol	Gainsborough	12 N b W
Benchesham	ham	Croydon	Surrey	Croydon	2 NNE
Bengers	ham	Iver	Bucks	Colnbrook	2¼ NNE
Bennetland	ham	Eastrington	York	Howden	5 E
Bennet, St.	nun	Lanivet	Cornwall	Bodmin	2½ S
Bennet's, St., of Holme	abbey	Horning	Norf	Acle	6 N b W
Benridge	to	Ponteland	Northum	Newcastle-upon-Tyne	9¼ NW b N
Bentham	ham	Badgeworth	Glouc	Gloucester	5 ESE
Bentley, or Benethley	priory	Harrow-on-the-Hill	Midx	London	10 NW b W
Bentley	to	Rowley	York	Beverley	2½ S b W
Bentley	farmhse	Halifax	York	Halifax	4 NE
Bentley Panneefot	ham	Tardebigg	Worc	Broomsgrove	3 SE b S
Benton, Little	to	Long Benton	Northum	Newcastle-upon-Tyne	3¼ NE b E
Benville	ham	Corsecombe	Dors	Beaminster	4 NE
Berwick	ham	Abson	Glouc	Bristol	7 E b N
Bere	man&ham	Shillingstone	Dors	Blandforth Forum	6½ NW
Berghill	ham	Whittington	Salop	Oswestry	4 E b S
Berkesden	ham	Aspeden	Herts	Buntingford	3 S
Berley	ham	Beighton	Derby	Chesterfield	9 W
Bernacle	ham	Bulkington&Shilton	Warw	Coventry	6 NE
Berrington	to	Eye	Heref	Leominster	3¼ NNE
Bersted, North	ham	Berstead	Suss	Chichester	3¼ SE
Berwick	man	Skipton	York	Skipton	adjacent
Berwick Berners, or Bernes	ham	Roothing Abbots	Essex	Chipping Ongar	6 N b E
Berwick, Little	ham	Barwick-in-the-Brakes	{ Norf }	BurnhamWestgate	4 SSW
Bescoby	ham	Salthby	Leic	Melton Mowbray	7 NE
Besford	ham	Shawbury	Salop	Wem	3¾ SE b E
Beswood Park		Bulwell	Notts	Nottingham	4½ N b W
Besthorpe	ham	Caunton	Notts	Newark	6½ NW
Bestwall	3 farms	East Stoke	Dors	Wareham	4 WSW
Betenham, or Betnam's Wood	ham	Cranbrook	Kent	Cranbrooke	adjacent
Betham	ham	Combe, St. Nicholas	Som	Chard	2 NW
Betham, or Bedesham	ham	South Fleet	Kent	Gravesend	3½ SW
Betterton	ham	Lockinge	Berks	Wantage	2½ ESE
Betton	ham	Drayton-in-Hales	Salop	Drayton-in-Hales	2 NE b N
Betton	ham	St. Chad	Salop	Shrewsbury	24 SSE
Betwa	ham	Llantilio Pertholey	Mon	Abergavenny	4¼ N b W



ADDENDA TO POPULATION RETURN.

NAME OF PLACE.	DESCRIPTION.	PARISH.	COUNTY.	POST-TOWN.	PROXIMITY.
Bevington Cock	ham	Priors Salford	Warw	Alcester	4½ SW b S
Bevington Wood	ham	Priors Salford	Warw	Alcester	4 SW
Bewholme	to	Nun Keeling	York	Beverley	12 NE
Bexington, West	farm	Puncknowle	Dors	Bridport	6½ SE
Bickenhill, Hill	ham	Church Bickenhill	Warw	Coleshill	4 S
Bickenhill, Middle	ham	Church Bickenhill	Warw	Coleshill	4¼ S b W
Bickering	ham	Holton	Line	Wragby	2 N
Bickford	to	Penkridge	Staff	Penkridge	adjacent
Bickley	anc. vil	Milverton	Som	Wellington	2¾ NNW
Bickton	ham	Fordingbridge	Southam	Fordingbridge	1 S
Biggar, in the Isle of Walney	ham	Dalton-in-Furness	Lanc	Dalton-in-Furness	adjacent
Biggin	ham	Oundle	Northam	Oundle	2¼ WNW
Biggin Deans	ham	Kirkby Lonsdale	Westm	Kirkby Lonsdale	1¾ N
Biggin Low	ham	Kirkby Lonsdale	Westm	Kirkby Lonsdale	1 S b W
Bigging	priory	Anstey	Herts	Barkway	2½ S b E
Bikinaere, or Binaere	ham	{ Danbury and Wood- ham Ferrers }	Essex	Chelmsford	5 E b S
Bileigh	abbey	{ St. Mary, town of Maldon }	Essex	Maldon	1½ NW b W
Billbank	{ consta- blewick }	Stapleton	Cumb	Longtown	9 ENE
Billeby	decay.to	Blyth	Notts	East Retford	6 WNW
Billerica	grange	Witham Friary	Som	Frome	5½ SSW
Billingsbere	ham	{ Binfield & Waltham St. Lawrence }	Berks	Wokingham	3½ NE b N
Billington, Little	ham	Leighton Buzzard	Beds	Leighton Buzzard	2 SSE
Billyrow	to	Braucepeth	Durh	Bishop Auckland	6 N b W
Bilting	ham	Wye	Kent	Ashford	4 NE
Bilton	to	Lesbury	Northum	Alnwick	3¼ SE b E
Bindon, Great	abbey	extra parochial	Dors	Wareham	5 W b S
Binfield Heath		Shiplake	Oxf	{ Henley-upon- Thames }	4 SW b S
Bing	ham	Pettistree	Suff	Market Wickham	1 SSW
Binley	ham	St. Mary Bourne	Southam	Whitelurch	5 NW b N
Binscombe	ham	Godalming	Surr	Godalming	1¾ N b W
Birbeck Fells	dis	{ Crosby, Ravens- worth, Orton, & Shap }	Westm	Orton	4 WSW
Birch	ham	Membury	Dev	Axminster	10 N b W
Birchwood	ham	Alfreton	Derby	Alfreton	2¼ SE b E
Birdlip	ham	Brimsfield & Cowley	Glouc	Painswick	4¾ NE
Birds Green	ham	{ Roothing Bear- champ, & Wil- lingale Doe }	Essex	Chipping Ongar	5 NNE
Birkenshaw	ham	Birstall	York	Bradford	4 SE
Birton	ham	St. Chad	Salop	Shrewsbury	adjacent
Biscot	ham	Luton	Beds	Luton	2 NW b N
Bishop's Fee	lib	{ St. Margaret, Bo- rough of Leicester }	Leic	Leicester	adjacent
Bishop's Wick	ham	{ St. John the Baptist, in Bedwardine }	Worc	Worcester	adjacent
Bistern Bartby	tit	Eling	Southam	Southampton	5 W b N
Bittern	ham	South Stoneham	Southam	Southampton	2 NE
Bittesby, or Bittelasby	{ Idshp w. 1 house }	Claybrooke	Leic	Lutterworth	3 W b N
Bettiscombe	ham	Upton	Som	Dulverton	4 E b N
Blackbrook	ham	Kidderminster	Worc	Kidderminster	adjacent
Blackburgh, or Black- borough	priory	Middleton	Norf	Lynn Regis	3½ S b E
Black Carts	farm	Simonbarn	Northum	Hexham	9 NW
Blackdown	ham	Broad Windsor	Dors	Beaminster	5 W b N
Blackford	ham	Wedmore	Som	Axbridge	5 S b W
Blackhouse, or Blake- wose	priory	Polton	Kent	Dovor	3 W b N
Blackmore	ham	Churchill	Som	Axbridge	4 N b E
Blackney	{ ham & farm }	Stoke Abbots	Dors	Stoke Abbas	1 SW
Black Park		Whitechurch	Salop	Whitechurch	2½ NE
Blackstone	ham	Kidderminster	Worc	Kidderminster	adjacent
Blackwell	ham	Tredington	Worc	{ Shipston-upon- Stour }	2½ NNW
Blagdon	tit&ham	Cranborne	Dors	Cranborne	2½ N
Blagdon	ham	Pitminster	Som	Taunton	5 S b W
Blakedon	priory	Paington	Dev	Totness	6 E
Blakedown	ham	Kidderminster	Worc	Kidderminster	adjacent
Blakenere	ham	St. Andrew	Herts	Hertford	
Blakesall	ham	Wolverley	Worc	Kidderminster	2 N b W
Blaxland	ham	Sturley	Kent	Canterbury	2½ NE
Bleneow, Great	to	Daere	Cumb	Penrith	5 WNW
Blencrake	to	Isall	Cumb	Cockermouth	3½ NNE
Blendon	ham	Bexley	Kent	Foots Cray	2 N b E
Blenkarn	to	Kirkland	Cumb	Penrith	9 E b N
Blyth Garth, or Eldroth Chapel	{ farm & school- house }	Clapham	York	Settle	4½ W b N
Blyth, North	to	Bedlington	Durh	Morpeth	8 ESE
Blythbury	nuu	Mavesyn Ridware	Staff	Rugeley	3 NE b E
Blythe	ham	Shustock	Warw	Coleshill	1¼ NE

ADDENDA TO POPULATION RETURN.

NAME OF PLACE.	DESCRIPTION.	PARISH.	COUNTY.	POST-TOWN.	PROXIMITY.
Boekhampton . . . . .	man tit & ham }	Stynsford . . . . .	Dors	Kingston . . . . .	½ E
Bodden . . . . .	ham	Shepton Mallet . . . . .	Som	Shepton Mallet . . . . .	1½ ENE
Bolas, Little . . . . .	ham	Great Bolas . . . . .	Salop	Newport . . . . .	8 NW b W
Bold . . . . .	ham	Aston Botterell . . . . .	Salop	Bridgenorth . . . . .	8½ SW
Bollome, or Bolam . . . . .	ham	Saundby . . . . .	Notts	Gainsborough . . . . .	2½ SW b W
Bolterstone . . . . .	chap	Ecelesfield . . . . .	York	Barnsley . . . . .	9½ SW b S
Bombey . . . . .	ham	Bampton . . . . .	Westm	Orton . . . . .	8 NW
Bonbusk . . . . .	ham	Cuckney . . . . .	Notts	Worksop . . . . .	5½ SW
Bonds . . . . .	to	Garstang . . . . .	Lanc	Garstang . . . . .	1½ SE b E
Bonstone . . . . .	ham	Fiddington . . . . .	Som	Bridgewater . . . . .	7 WNW
Bosmer, or West Melcombe } . . . . .	ham	North Petherton . . . . .	Som	Bridgewater . . . . .	3½ SW b S
Booth . . . . .	ham	Howden . . . . .	York	Howden . . . . .	2 SW b S
Boothen . . . . .	ham	Stoke-upon-Trent . . . . .	Staff	{ Newcastle-under-Line . . . . . }	2 E
Booth Lane Head . . . . .	ham	Warmingham . . . . .	Chest	Sandbach . . . . .	1½ NW b W
Boothorpe . . . . .	{ ham of 6 houses }	Ashby & Seile . . . . .	Leic	Ashby-de-la-Zouch . . . . .	3 W
Borelesley . . . . .	chap	Tardebigg . . . . .	Worc	Bromsgrove . . . . .	5½ ESE
Boreham . . . . .	man	Wartling . . . . .	Suss	Haylsbam . . . . .	4 E b S
Boreson . . . . .	ham&fm	Gussage, All Saints . . . . .	Dors	Gussage, All Saints . . . . .	1 SE
Borough Green . . . . .	ham	Wrotham . . . . .	Kent	Wrotham . . . . .	1 S
Borough Street . . . . .	ham	Banstead . . . . .	Smrr	Ewell . . . . .	3¼ SSE
Borrowdale . . . . .	ham	Orton . . . . .	West	Orton . . . . .	5½ S b W
Bosden . . . . .	to	Cheadle . . . . .	Chest	Stoekport . . . . .	3 WSW
Bossingham . . . . .	ham	Upper Hardres . . . . .	Kent	Canterbury . . . . .	5½ S
Bossington . . . . .	tit	Porlock . . . . .	Som	Minchhead . . . . .	8 W b N
Boston, or Borstall . . . . .	ham	Plumstead . . . . .	Kent	London . . . . .	10 E b S
Boston . . . . .	ham	Ashton-under-Lyne . . . . .	Lanc	Ashton-und-Lyne . . . . .	adjaent
Boteott . . . . .	to	Dorstone . . . . .	Heref	Hay . . . . .	8 E b S
Bothampsted, or Boden-hampsted } . . . . .	ham	Hampstead Norris . . . . .	Berks	East Ilsley . . . . .	4 S b E
Bothenwood, or Bonwood . . . . .	ham	Wimborne Minster . . . . .	Dors	WimborneMinster . . . . .	adjaent
Botley . . . . .	ham	{ Tanworth & Wootton Wawen . . . . . }	Warw	Henley-in-Arden . . . . .	2 N
Botwell . . . . .	ham	Hayes . . . . .	Mid	Hounslow . . . . .	4 NW
Boughton . . . . .	ham	Diddington & Southal . . . . .	Hunts	St. Neot's . . . . .	3 NNE
Boughton . . . . .	chap	Weekly . . . . .	Northam	Kettering . . . . .	3½ NE b N
Boulby . . . . .	ham	Easington . . . . .	York	Whitby . . . . .	11 NW b W
Boulton, or Boughton . . . . .	ham	{ St. John the Baptist in Bedwardine . . . . . }	Worc	Woreester . . . . .	adjaent
Boure Ashton . . . . .	ham	Long Ashton . . . . .	Som	Bristol . . . . .	3 SW
Bourn Bridge . . . . .	ham	Little Abington . . . . .	Cam	Linton . . . . .	3½ WNW
Bourne, South . . . . .	ham	East Bourne . . . . .	Suss	East Bourne . . . . .	½ S
Bourton, Little . . . . .	ham	Cropredy . . . . .	Oxf	Banbury . . . . .	2½ N
Boveney, Upper . . . . .	lib	Burnham . . . . .	Bueks	Eton . . . . .	3¼ W b N
Boveridge, or Bowridge . . . . .	chap	Cranborne . . . . .	Dors	Cranborne . . . . .	1¼ NNE
Bovington . . . . .	farm	Wool . . . . .	Dors	Wareham . . . . .	6 W b S
Boweolabe . . . . .	ham	Carisbrooke . . . . .	Southam	Newport . . . . .	2½ SW
Bowden . . . . .	ham	Henstridge . . . . .	Som	Sherborne . . . . .	6 ENE
Bower Henton . . . . .	ham	Martock . . . . .	Som	Ilehester . . . . .	5 SW
Bowesden . . . . .	to	Lowiek . . . . .	Northum	Wooler . . . . .	8¼ N b E
Bowhall . . . . .	ham	Staple Fitz-Paine . . . . .	Som	Taunton . . . . .	5 SE b S
Bowling . . . . .	to	Bradford . . . . .	York	Bradford . . . . .	2 S
Bowlish . . . . .	ham	Shepton Mallet . . . . .	Som	Shipton Mallet . . . . .	adjaent
Bowood, or Bow-Wood . . . . .	lib	extra parochial . . . . .	Wilts	Chippenham . . . . .	3½ SE b E
Bowthorpe, or Bolthorpe . . . . .	to	Hemingborough . . . . .	York	Selby . . . . .	4½ E b S
Boyat . . . . .	tit	Otterbourne . . . . .	Southam	Winchester . . . . .	4 SSW
Boyeot . . . . .	dec. ham	Stow . . . . .	Oxf	Buckingham . . . . .	3 NW b W
Boythorpe . . . . .	to	Foxholes . . . . .	York	Great Driffield . . . . .	11 N b W
Braees Leigh . . . . .	ham	Leigh . . . . .	Worc	Worcester . . . . .	6 SW
Brackenfoot . . . . .	ham	Kirkby Overblows . . . . .	York	Otley . . . . .	7 NE
Brackenthwaite . . . . .	ham	Cumrew . . . . .	Cumb	Carlisle . . . . .	11 E b S
Brackenthwaite . . . . .	ham	Kirkby Overblows . . . . .	York	Otley . . . . .	6 NE b N
Bracknell, or Brackenhill . . . . .	ham	East Hampstead . . . . .	Berks	Wokingham . . . . .	4½ E
Bradebusk, or Brodebuske . . . . .	ham	Gonalstone . . . . .	Notts	Southwell . . . . .	4½ SSW
Bradel . . . . .	fm & tit	Church Knowle . . . . .	Dors	Corfe Castle . . . . .	1 W b S
Bradeley . . . . .	ham	Wolverhampton . . . . .	Staff	Wolverhampton . . . . .	adjaent
Bradford . . . . .	to	Davenham . . . . .	Chest	Northwich . . . . .	2 S
Bradford's Bridge . . . . .	ham	Marston Bigot . . . . .	Som	Frome . . . . .	3 SSW
Bradley . . . . .	tit	Crediton . . . . .	Dev	Crediton . . . . .	3 NE
Bradmore . . . . .	ham	Honington . . . . .	Warw	{ Shipston-upon-Stour . . . . . }	2 N b E
Bradsole, or St. Radegunds . . . . .	abb	Polton . . . . .	Kent	Dover . . . . .	3 NW
Bradway . . . . .	ham	Norton . . . . .	Derby	Chesterfield . . . . .	8½ NW b N
Bradwell . . . . .	ham	Leamington, Hastings . . . . .	Warw	Southam . . . . .	4½ NE b N
Bragenham . . . . .	ham	Soulbury . . . . .	Bueks	Leighton Buzzard . . . . .	3 WNW
Braithwaite & Davenham . . . . .	to	St. Mary . . . . .	Cumb	Carlisle . . . . .	10½ S b E
Bramble-Rye, or Brammyltye } . . . . .	man	East Grinstead . . . . .	Suss	East Grinstead . . . . .	adjaent
Brameote . . . . .	ham	Polesworth . . . . .	Warw	Tamworth . . . . .	4½ E
Bramling, or Brandling . . . . .	ham	Ickham . . . . .	Kent	Wingham . . . . .	1½ SW
Brampton . . . . .	ham	Marton . . . . .	West	Appleby . . . . .	2 N
Brampton . . . . .	ham	Cantley . . . . .	York	Doneaster . . . . .	5 E b S
Bramwith Sand . . . . .	ham	Hatfield . . . . .	York	Thorne . . . . .	5½ WSW
Brandon . . . . .	chap	Brandon . . . . .	Line	Grantham . . . . .	9 N
Brandred . . . . .	ham	Acryse . . . . .	Kent	Folkstone . . . . .	5 NNW
Brandsfee . . . . .	lib	{ Hitchenden & Gt. & Lit. Missenden . . . . . }	Bucke	High Wycombe . . . . .	3½ NNE



ADDENDA TO POPULATION RETURN.

NAME OF PLACE.	DESCRIPTION.	PARISH.	COUNTY.	POST-TOWN.	PROXIMITY.
Bransbery . . . . .	ham	Chilbolton . . . . .	Southam	Andover . . . . .	4½ SE b E
Brantingthorpe, or Brnntingthorpe . . . . .	lib	{ St. Mary, borough of Leicester . . . . .	Leic	Leicester . . . . .	1 W b S
Branton . . . . .	to	Eglingham . . . . .	Northum	Alnwick . . . . .	8 NW
Branton Green . . . . .	to	Aldborough . . . . .	York	Aldborough . . . . .	3½ SE
Brathay . . . . .	ham	Hankscad . . . . .	Lanc	Hawkshcad . . . . .	3¼ N
Bratton . . . . .	ham	Minehead . . . . .	Som	Minehead . . . . .	adjacent
Brawith . . . . .	to	Leek . . . . .	York	Thirsk . . . . .	3½ NNW
Braydon . . . . .	ham	Purton . . . . .	Wilts	Cricklade . . . . .	4½ SSW
Brayton . . . . .	to	Aspatria . . . . .	Cumb	Cockermouth . . . . .	9 N b E
Braywick . . . . .	ham	Bray . . . . .	Berks	Maidenhead . . . . .	1¼ S
Brazil Mill-Lane . . . . .	ham	Isleworth . . . . .	Mid	London . . . . .	8 WSW
Bream . . . . .	tit	Newland . . . . .	Glouc	Blakeney . . . . .	5 W b S
Breccles Parva . . . . .	ham	Shropham . . . . .	Norf	East Harling . . . . .	4 N b W
Breeonthwaite . . . . .	ham	Westward . . . . .	Cumb	Wigton . . . . .	3 SE
Brentingby . . . . .	ham	{ Thorpe Arnold & Wyfordby . . . . .	Leic	Melton Mowbray . . . . .	2½ E b S
Bretford, or Bradford		Wolston . . . . .	Warw	Coventry . . . . .	6½ E b S
Bretherdale . . . . .	ham	Orton . . . . .	West	Orton . . . . .	3 SW b S
Brey . . . . .	ham		Corn	Penzance . . . . .	6½ WSW
Brickleton . . . . .	tit	Hursbourne Tarrant . . . . .	Southam	Andover . . . . .	7 N b E
Bridlesford . . . . .		Arreton . . . . .	Southam	Newport . . . . .	2¼ NE b E
Bridge End . . . . .	priory	Horbling . . . . .	Linc	Folkingham . . . . .	3¼ ENE
Bridge Foot . . . . .	farm	Kelvedon . . . . .	Essex	Chelmsford . . . . .	12 NE
Bridge Town . . . . .	ham	Exton . . . . .	Som	Dulverton . . . . .	4 N b E
Bridge Town . . . . .	ham	{ Alveston & Old Stratford . . . . .	Warw	Stratford-on-Avon . . . . .	½ SE b E
Bridwell . . . . .	ham	West Coker . . . . .	Som	Yeovil . . . . .	3 SW b W
Bridy, or Bonvils Bridy	farmhse	Burton Bradstoc . . . . .	Dors	Bridport . . . . .	3½ SE b S
Brighouse . . . . .	to	Halifax . . . . .	York	Halifax . . . . .	4¼ ESE
Brightley . . . . .	chap		Dev	South Molton . . . . .	6 WSW
Brightminstone . . . . .	tit	Fawley . . . . .	Southam	Southampton . . . . .	6 SSW
Brigmilston . . . . .	to	Milston . . . . .	Wilts	Amesbury . . . . .	3 N
Brigstcer . . . . .	to	{ Heversham & Kirkby in Kendal . . . . .	West	Kendal . . . . .	4 SW b S
Brimstone . . . . .	ham	Ospringe . . . . .	Kent	Faversham . . . . .	1 WSW
Brincton . . . . .	to	Blymhill . . . . .	Staff	Shiffnal, co. Salop . . . . .	5 NE b N
Brind . . . . .	to	Wressel . . . . .	York	Howden . . . . .	2½ NNW
Brindsey . . . . .	ham	Congresbury . . . . .	Som	Axbridge . . . . .	5½ NNE
Brington, Little . . . . .	ham	Brington . . . . .	Northam	Northampton . . . . .	7 WNW
Brinscombe . . . . .	ham	Weare . . . . .	Som	Axbridge . . . . .	1½ S b W
Brinsford . . . . .	ham	Brewood . . . . .	Staff	Brewood . . . . .	adjacent
Brinsley, or Brunnesley	ham	Greasley . . . . .	Notts	Nottingham . . . . .	9 NW
Briset Parva . . . . .	{ dis. rec. v. Offton }		Suff	Needham . . . . .	4½ SSW
Britty . . . . .	ham	Curland . . . . .	Som	Taunton . . . . .	5½ SE b S
Britwell, or Brightwell Court . . . . .	lib	Burnham . . . . .	Bucks	Eton . . . . .	3¼ NNW
Broadear, or Bradear . . . . .	ham	Shropham . . . . .	Norf	East Harling . . . . .	4 N b W
Broad Town . . . . .	ham	Cliffe Pypard . . . . .	Wilts	Wootton Bassett . . . . .	3¼ SSE
Broadwater . . . . .	ham	Knebworth . . . . .	Herts	Stevenage . . . . .	2 S b E
Broadwaters . . . . .	ham	Kidderminster . . . . .	Worc	Kidderminster . . . . .	1 N b E
Brockamin . . . . .	ham	Leigh . . . . .	Worc	Worcester . . . . .	4 W b S
Brockbury . . . . .	ham	Colwall . . . . .	Heref	Ledbury . . . . .	4 NE
Brockhall . . . . .	to	Preston . . . . .	Lanc	Preston . . . . .	2¾ E b N
Brockhampton . . . . .	ham	Bishop's Cleeve . . . . .	Glouc	Cheltenham . . . . .	3 N b E
Brockhampton . . . . .	tit	Havant . . . . .	Southam	Havant . . . . .	adjacent
Brockhurst . . . . .	man	East Grinstead . . . . .	Suss	East Grinstead . . . . .	adjacent
Brockhurst . . . . .	ham	Monk's Kirby . . . . .	Warw	Rugby . . . . .	7 NNW
Brockington . . . . .	ham	Winborne St. Giles . . . . .	Dors	Cranborne . . . . .	2½ SW b S
Brockmanton . . . . .	to	Puddlestone . . . . .	Heref	Leominster . . . . .	4¼ E b N
Brokehampton . . . . .	ham	Kineton . . . . .	Warw	Kineton . . . . .	1½ W b S
Brome . . . . .	ham	Lymme . . . . .	Chest	Nether Knutsford . . . . .	7 NW b N
Brome, South . . . . .	chap	Bishop's Cannings . . . . .	Wilts	Devizes . . . . .	adjacent
Bromhill, or Bromwall . . . . .	to	Weeting . . . . .	Norf	Brandon Ferry . . . . .	1 N
Bromeholme . . . . .	ham	Bacton . . . . .	Norf	North Walsham . . . . .	5 E b N
Bromhale, or Bromhall . . . . .	priory	Sunning Hill . . . . .	Berks	Windsor . . . . .	6 SSW
Brompton . . . . .	to	Brompton . . . . .	York	Scarborough . . . . .	8 SW b W
Brompton Bryan . . . . .	to	Brompton Bryan . . . . .	Heref	{ Knighton, in co. Radnor . . . . .	5¼ E
Brompton, Little . . . . .	to	Presteign . . . . .	Heref	{ Presteign, in co. Radnor . . . . .	3 SW b S
Bromwich, Little . . . . .	ham	Aston . . . . .	Warw	Birmingham . . . . .	4½ ENE
Bron-y-Garth . . . . .	ham	St. Martin's . . . . .	Salop	Oswestry . . . . .	5 N
Brook . . . . .	ham	Stourton . . . . .	Som	Mcre . . . . .	2½ WNW
Brook . . . . .	ham	Bramshaw . . . . .	Southam	Lyndhurst . . . . .	5 NNW
Brook . . . . .	ham	King's Sombourne . . . . .	Southam	Stockbridge . . . . .	4 S b W
Brook . . . . .	tit	Titchfield . . . . .	Southam	Titchfield . . . . .	adjacent
Brook End . . . . .	ham	Northill . . . . .	Bed	Biggleswade . . . . .	2¼ NW
Brook Hampton . . . . .	ham	Newington . . . . .	Oxf	{ Wallingford, in co. Berks . . . . .	6½ N
Brook Lavington . . . . .	ham	North Cadbury . . . . .	Som	Castle Cary . . . . .	3 S
Eroomc . . . . .	ham	Lanchester . . . . .	Durh	Durham . . . . .	7 NW b W
Broomsheels . . . . .	ham	Lanchester . . . . .	Durh	Durham . . . . .	7 NW b W
Brotherton . . . . .	ham	Hopton . . . . .	Suff	East Harling . . . . .	6 SW b S
Broughall . . . . .	ham	Whitchurch . . . . .	Warw	Whitchurch . . . . .	1¾ E
Broughton . . . . .	ham	Eicton . . . . .	Bucks	Aylesbury . . . . .	2 E b N
Broughton . . . . .	ham	Queinton . . . . .	Glouc	ChippingCampden . . . . .	5½ NE b N

ADDENDA TO POPULATION RETURN.

NAME OF PLACE.	DESCRIPTION.	PARISH.	COUNTY.	POST-TOWN.	PROXIMITY.
Broughton	ham	Whitchurch . . .	Warw	Shipston-on-Stour	6 NW
Brownshall, or Brownsel Lane . . .	ham	Bishop's Caundle . . .	Dors	Sherborne . . .	5 SE b E
Brownside . . .	to	Glossop . . .	Derby	Chapel-in-le-Frith	10½ W b N
Browsholme . . .	ham	Milton . . .	York	Clitheroe, Pal Lanc	5 NW
Browston . . .	ham	Belton . . .	Suff	Yarmouth . . .	8 NNW
Broxhead . . .	ham	Headley . . .	Southam	Farnham . . .	6½ S b W
Broxtow . . .	ham	Bilborough . . .	Notts	Nottingham . . .	3½ NW b W
Broxwood . . .	ham	Pembridge . . .	Heref	Weobly . . .	3¼ NW
Bruncliffe . . .	ham	Batley . . .	York	Leeds . . .	5¼ SW
Brunshaw . . .	ham	Whalley . . .	Lanc	Clitheroe . . .	4 S b W
Bublecoat . . .	ham	Tring . . .	Herts	Tring . . .	adjacent
Buckenhill . . .	to	Wolliope . . .	Heref	Ross . . .	8½ N b E
Buckham, or Bow-combe . . .	ham	Buckland Newton . . .	Dors	Dorchester . . .	10 N
Buckland, Minchin, or Sororum . . .	priory	Durston . . .	Som	Taunton . . .	5¼ NE
Bucklow . . .		Rosthern . . .	Chest	Nether Knutsford	3¼ N b W
Buckmoor . . .	ham	Tamworth . . .	Staff	Tamworth . . .	2 W
Buckshaw . . .	ham	Iholwell . . .	Som	Sherborne . . .	6 SE b E
Bucksteepe . . .	man	Warbleton . . .	Suss	Haylsham . . .	6½ N b E
Buckton . . .	to	Bucknell . . .	Heref	{ Knighton, in the county of Radnor }	4½ E b N
Buckwell . . .	ham	Sturrey . . .	Kent	Canterbury . . .	2½ NE
Budna, or Budnahoe . . .	ham	Northill . . .	Beds	Biggleswade . . .	4 WNW
Bugbarrow . . .	ham	Bere Regis . . .	Dors	Bere Regis . . .	adjacent
Bugley . . .	ham	Gillingham . . .	Dors	Shaftesbury . . .	NW b W
Bugsil, or Bokesell . . .	man	Salchurst . . .	Suss	Robert's Bridge . . .	1 NE
Bugsworth . . .	to	Glossop . . .	Derby	Chapel-in-le-Frith	10½ W b W
Bulch . . .	to	Cwmjoy . . .	Heref	Abergavenny . . .	8 NW
Buley Castle . . .	ham	Morland . . .	Westm	Appleby . . .	1½ WNW
Bulford . . .	ham	Staple Fitz-Paine . . .	Som	Taunton . . .	5 SE
Bullingham . . .	ham	Almeley . . .	Heref	Kington . . .	4 S b W
Bulverhithe . . .	man	Bexhill . . .	Suss	Hastings . . .	6 W b S
Bunton . . .	chap	Ashington . . .	Suss	Steyning . . .	3 NW
Bupton . . .	tit	Highway . . .	Wilts	Calne . . .	4 NE
Bureot . . .	ham	Wing . . .	Bucks	Leighton Buzzard . . .	3 SW
Bureot . . .	ham	St. Cuthbert . . .	Som	Wells . . .	adjacent
Bureote, or Wood-Bureote . . .	ham	Towcester . . .	Northam	Towcester . . .	1½ S b E
Burdon, Little . . .	ham	Houghton-le-Skerne . . .	Durh	Darlington . . .	3 NE b E
Burdoswald . . .	fort	Lancroost . . .	Cumb	Carlisle . . .	13 NE
Burgate . . .	ham	Fordingbridge . . .	Southam	Fordingbridge . . .	1½ NNE
Burgate, Middle . . .	ham	Fordingbridge . . .	Southam	Fordingbridge . . .	1 NE
Burgate Over, or South . . .	ham	Fordingbridge . . .	Southam	Fordingbridge . . .	¾ ENE
Burgham, or Burphants . . .	tit	Worplesdon . . .	Surr	Guildford . . .	2 NW
Burghley House . . .		{ St. Martin's, Stamford Baron }	Northam	Stamford . . .	1½ SE
Burnells Brome . . .	ham	Bidford . . .	Warw	Alcester . . .	3½ S
Burneston, or Briniston . . .	to	Burneston . . .	York	Bedale . . .	4 SE b E
Burnhall . . .	ham	St. Oswald . . .	Darh	Durham . . .	2½ S b W
Burnham . . .	ham	Haxey . . .	Line	Gainsborough . . .	8 NW
Burnham, East . . .	lib	Burnham . . .	Bucks	Eton . . .	4 N b W
Burrowash . . .	ham	Ockbrook . . .	Derby	Derby . . .	5 E b S
Burstall . . .	chap	Belgrave . . .	Leic	Leicester . . .	3½ N b E
Burstall Garth . . .	priory	Skiffling . . .	York	{ Kingston-upon-Hull }	24 ESE
Burthwaite . . .	demes	Torpenhow . . .	Cumb	Coekermouth . . .	8 NE
Burtle House, or Byrkley . . .	priory	Moorlineh . . .	Som	Bridgewater . . .	6 E
Burton . . .	man	{ Lower Sapey & Upper Sapey }	{ Heref } { Wore }	Bromyard . . .	6½ NE
Burton . . .	chap	Much Wenlock . . .	Salop	Much Wenlock . . .	3 SW b S
Burton . . .	ham	Stoke Courey . . .	Som	Bridgewater . . .	7 NW
Burton . . .	tit	Christchurch . . .	Southam	Christchurch . . .	1¼ N b E
Burton, or Barton . . .	oratory	Whippingham . . .	Southam	Newport . . .	4 NNE
Burton . . .	to	Castle Church . . .	Staff	Stafford . . .	1 SW
Burton, or Burton Garth . . .	to	Hornsea . . .	York	Beverley . . .	12 NE b E
Burton, East . . .	ham	Winfrith Newburgh . . .	Dors	Winfrith . . .	2 NE
Burwell . . .	tit	Hambledon . . .	Southam	Hambledon . . .	adjacent
Bury, or Brompton Bury . . .	ham	Brompton Regis . . .	Som	Dulverton . . .	2 E
Busbridge, or Bushbridge . . .	ham	Godalming . . .	Surr	Godalming . . .	1½ SE b S
Bush Hill . . .	ham	Edmonton . . .	Midd	London . . .	6 NE
Buslnead, or Bassmead Priory . . .	priory	Eaton Socon . . .	Bed	{ St. Neot's, Huntingdon }	3¼ WNW
Bussex . . .	ham	Weston-in-Zoyland . . .	Som	Bridgewater . . .	4 SE
Butland . . .	ham	Sturrey . . .	Kent	Canterbury . . .	2½ NE
Butleigh-Wootton . . .	ham	Butleigh . . .	Som	Glastonbury . . .	3 S
But's Ash . . .	tit	Fawley . . .	Southam	Southampton . . .	6 SW
Butterby . . .	ham	St. Oswald . . .	Durh	Durham . . .	2½ S
Butterwick . . .	tit	Folke . . .	Dors	Sherborne . . .	4¾ SE b S
Buxlow . . .	chap	Knodishall . . .	Suff	Saxmundham . . .	2½ SE
Byal Fen . . .	lib	extra parochial . . .	Camb		
Byletts . . .	ham	Pembridge . . .	Heref	Kington . . .	6 E b N
Byshotles . . .	to	Brancepetli . . .	Durh	Durham . . .	4 SW



ADDENDA TO POPULATION RETURN.

C

NAME OF PLACE.	DESCRIPTION.	PARISH.	COUNTY.	POST-TOWN.	PROXIMITY.
Cadeby . . . . .	ham	Hawerby & Wylam	Linc	Louth . . . . .	7½ NNW
Cad Green . . . . .	ham	Ilton . . . . .	Som	Ilminster . . . . .	2 NW
Cadland . . . . .	ham	Fawley . . . . .	Southam	Southampton . . . . .	5 S b E
Cadnam . . . . .	ham	Eling & Minsted . . . . .	Southam	Lyndhurst . . . . .	4½ N
Cains Cross . . . . .	ham	{ Randwick, Stone- house, & Stroud }	Glouc	Stroud . . . . .	2 W
Cakemore . . . . .	ham	Hales Owen . . . . .	Salop	Hales Owen . . . . .	adjacent
Calcot . . . . .	ham	St. Chad . . . . .	Salop	Shrewsbury . . . . .	adjacent
Calcott Common . . . . .	ham	Sturley . . . . .	Kent	Canterbury . . . . .	2 NE
Caldecott . . . . .	ham	Chelveston . . . . .	Northam	Higham Ferrers . . . . .	2 ENE
Caldecote, or Caucote	ham	Toweester . . . . .	Northam	Toweester . . . . .	2½ N b W
Caldecote . . . . .	ham	Grandborough . . . . .	Warw	Southampton . . . . .	4½ ENE
Caldecott . . . . .	ham	Eynesbury . . . . .	Hunts	St. Neot's . . . . .	3 ESE
Calderbrook . . . . .	district	Rochdale . . . . .	Lanc	Rochdale . . . . .	adjacent
Caldfell . . . . .	ham	Caldbeck . . . . .	Cumb	Wigton . . . . .	8 SE
Caldwell, or Caudwell	to	Rothley . . . . .	Lcic	Melton Mowbray . . . . .	5 NNE
Caldwell Priory . . . . .	priory	St. Mary . . . . .	Bcd	Bedford . . . . .	¼ WSW
Callaughton, or Callerton	ham	Much Wenlock . . . . .	Salop	Much Wenlock . . . . .	1¼ S b W
Callingwood . . . . .	ham	Tatenhill . . . . .	Staff	{ Burton-upon- Trent . . . . . }	3 SW
Callow Green . . . . .	ham	Purleigh . . . . .	Essex	Maldon . . . . .	4 SW
Calmsden . . . . .	tit	North Cerncy . . . . .	Glouc	Cirencester . . . . .	6 NNE
Calndon . . . . .	lib	extra parochial . . . . .	Warw	Coventry . . . . .	3½ ENE
Cambridge . . . . .	ham	Slimbridge . . . . .	Glouc	Dursley . . . . .	2 N b W
Camerton . . . . .	to	Burstwick . . . . .	York	Hedon . . . . .	2 SE
Canesby . . . . .	ham	West Halton . . . . .	Linc	Glanford Bridge . . . . .	10½ NW
Canford Parva . . . . .	ham	Ham Preston . . . . .	Dors	Ham Preston . . . . .	1 NW
Canley . . . . .	ham	Stonelcy . . . . .	Warw	Coventry . . . . .	3 SW
Canon, or Minehin Leigh	priory	Burleseombe . . . . .	Dev	Tiverton . . . . .	7½ NE b E
Canon Teign . . . . .	ham	Christow . . . . .	Dev	Chudleigh . . . . .	3½ NW b N
Canterton . . . . .	ham	Minsted . . . . .	Southam	Lyndhurst . . . . .	4¼ NNW
Capland . . . . .	tit	{ Beer Crocombe and Broadway }	Som	Ilminster . . . . .	3 W b N
Carden . . . . .	to	Tilston . . . . .	Chest	Chester . . . . .	11½ SSE
Cardew, Lees . . . . .	ham	Dalston . . . . .	Cumb	Carlisle . . . . .	5 SW b S
Caresborough, or Cadbo- rough . . . . .	{ farm hse & cott }	Rye . . . . .	Suss	Rye . . . . .	½ SW
Carlebury . . . . .	ham	Coniseliff . . . . .	Durh	Darlington . . . . .	6 WNW
Carleton . . . . .	ham	Helmsley . . . . .	York	Helmsley . . . . .	2 NNW
Carleton, South, or Little	ham	South Muskham . . . . .	Notts	Newark . . . . .	3 NW
Carrock, or Cannock Pas- sage . . . . .	ehap	St. Veep . . . . .	Corn	Towey . . . . .	1 NE
Carrow . . . . .	to	Warden . . . . .	Northum	Hexham . . . . .	8 NW
Carswell . . . . .	to	Broadhembury . . . . .	Dev	Collumpton . . . . .	4½ E b S
Carter Moor, South . . . . .	to	Ponteland . . . . .	Northum	{ Newcastle-up- on Tyne . . . . . }	7 NW
Carwindlaw . . . . .	ham	Arthuret . . . . .	Cumb	Longtown . . . . .	1 S
Carwood . . . . .	to	Sibdon . . . . .	Salop	Bishop's Castle . . . . .	6¾ SE b E
Cashiobury, or Caishobury	to	Watford . . . . .	Herts	Watford . . . . .	1 1½ NW
Cashmore . . . . .	ham	Gussage, St. Michael . . . . .	Dors	Chettle . . . . .	1½ E
Castern . . . . .	to	Ham . . . . .	Staff	Ashborne, in Derby . . . . .	4½ NW b N
Castle Howard . . . . .	house	Bulmer . . . . .	York	New Malton . . . . .	5 W b S
Castle Thorpe . . . . .	ham	Broughton . . . . .	Linc	Glanford Bridge . . . . .	1 W
Castleton . . . . .	ham	Marshfield . . . . .	Mon	Newport . . . . .	5 SW b W
Catehrench . . . . .	ham	St. German's . . . . .	Corn	St. German's . . . . .	4 W b N
Catherine's, St. . . . .	ehap	parochial . . . . .	Dors	Dorchester . . . . .	9 WSW
Catley, or Catteley . . . . .	priory	Billinghay . . . . .	Linc	Sleaford . . . . .	6 NE b N
Catteshill . . . . .	man	Godalming . . . . .	Surr	Godalming . . . . .	1 NE
Cattiwade . . . . .	ham	Brantham . . . . .	Suff	Ipswich . . . . .	7 SW
Catton . . . . .	ham	Postwick . . . . .	Norf	Norwich . . . . .	4 E b S
Caudery . . . . .	ham	Leeke . . . . .	Staff	Leeke . . . . .	adjacent
Caudle Green . . . . .	ham	Brimpsfield . . . . .	Glouc	Painswiek . . . . .	5 ENE
Causton . . . . .	ham	Dunchurch . . . . .	Warw	Rugby . . . . .	2½ SW
Cawood . . . . .	to	Melling . . . . .	Lanc	Kirkby Lonsdale . . . . .	5 S b W
Cester, Over . . . . .	ham	Monk's Kirby . . . . .	Warw	Rugby . . . . .	5½ N
Chackmore, or Chalkmore	ham	Radcliffe . . . . .	Bucks	Buckingham . . . . .	1½ NNW
Chadstone . . . . .	ham	Castle Ashby . . . . .	Northam	Northampton . . . . .	6½ ESE
Chadwick, or Chaddeswick	ham	Bromsgrove . . . . .	Worc	Bromsgrove . . . . .	3½ N b E
Chaldon, Boys, or West Chaldon . . . . .	{ farm house }	East Chaldon . . . . .	Dors	Wareham . . . . .	9 WSW
Chalkwell . . . . .	ham	Milton . . . . .	Kent	Milton . . . . .	1 WSW
Challock . . . . .	ham	Towcester . . . . .	Northam	Towcester . . . . .	adjacent
Chalvestone . . . . .	ham	Roxton . . . . .	Bed	St. Neot's, Hunts . . . . .	4 SW
Chandlings . . . . .	ham	Sunningwell . . . . .	Berks	Abingdon . . . . .	2 N
Chapel House . . . . .	ham	Chipping Norton . . . . .	Oxon	Chipping Norton . . . . .	1½ NE
Chapel House . . . . .	ham	Burnsall . . . . .	York	Settle . . . . .	11 ENE
Chapel Point, or Port East	to	St. Goran . . . . .	Corn	Tregoney . . . . .	7½ E b S
Chapel Row . . . . .	ham	Bueklebury . . . . .	Berks	Newbury . . . . .	6½ E b N
Chapelwiek . . . . .	ham	Ashbury . . . . .	Berks	Lambourn . . . . .	6 NW
Chapmanslade . . . . .	ham	{ Corsley & Upton Seu- damore }	Wilts	Westbury . . . . .	4 SW
Charborough . . . . .	{ house & farm hse }	to	Dors	Blandford Forum . . . . .	6½ SSE
Charcombe . . . . .	lib	extra parochial . . . . .	Som		
Charlot . . . . .	ham	Whitechurch . . . . .	Southam	Whitchurch . . . . .	½ E b S

ADDENDA TO POPULATION RETURN.

NAME OF PLACE.	DESCRIPTION.	PARISH.	COUNTY.	POST-TOWN.	PROXIMITY.
Charlestown . . . . .	ham	Ashton-under-Lyne	Lanc	{ Ashton-under-Lyne . . . . . }	} adjacent
Charleton . . . . .	ham	{ King's Sutton and Newbottle . . . . . }	Northam	Brackley . . . . .	4 W b S
Charleton . . . . .	ham	Kilmersdon . . . . .	Som	Frome . . . . .	6½ NW b W
Charleton . . . . .	chap	parochial . . . . .	Wilts	Shaftesbury . . . . .	1½ E b S
Charlton . . . . .	ham	Creech St. Michael . . . . .	Som	Taunton . . . . .	4½ NE b E
Charlton . . . . .	ham	Andover . . . . .	Southam	Andover . . . . .	1 NW
Charlton Cross . . . . .	lib	extra parochial . . . . .	Som		
Chart . . . . .	ham	Scale . . . . .	Kent	Seven Oaks . . . . .	3 ENE
Charteridge . . . . .	ham	Chesham . . . . .	Bucks	Chesham . . . . .	2 NW b W
Chasewater . . . . .	ham	St. Kea & St. Kenwyn . . . . .	Corn	Truro . . . . .	5 WSW
Chatley, or Chapley . . . . .	ham	Great Leighs . . . . .	Essex	Braintree . . . . .	4 S b W
Chaulton . . . . .	ham	Toddington . . . . .	Beds	Dunstable . . . . .	3¼ N h E
Chaulton . . . . .	ham	Blunham . . . . .	Beds	Biggleswade . . . . .	4¼ NW b N
Cheal, or Chale . . . . .	ham	Gosberton . . . . .	Lin	Spalding . . . . .	5½ NNW
Chederleigh . . . . .	ham	Bickleigh . . . . .	Dev	Tiverton . . . . .	6 S b W
Chelmscote . . . . .	ham	Brailes . . . . .	Warw	Shipston-on-Stour . . . . .	4½ E b N
Chelmscote . . . . .	ham	Soulbury . . . . .	Bucks	Leighton Buzzard . . . . .	3 NW
Chelson . . . . .	ham	Chard . . . . .	Som	Chard . . . . .	adjacent
Chelworth . . . . .	tit	{ St. Sampson, Borough of Cricklade . . . . . }	Wilts	Cricklade . . . . .	1 SW
Chepstead . . . . .	ham	Chevening . . . . .	Kent	Seven Oaks . . . . .	2¼ NW b N
Cheriton, South . . . . .	ham	Horsington . . . . .	Som	Wincanton . . . . .	4 S
Cherrington . . . . .	to	Edgemond . . . . .	Salop	Newport . . . . .	5½ W b N
Chesel . . . . .	com	Winterslow . . . . .	Wilts	Salisbury . . . . .	7 ENE
Cheslyn Hay . . . . .	lib	extra parochial . . . . .	Staff		
Chester Parva, or Chester-by-the-Water . . . . .	ham	Irehester . . . . .	Northam	Wellingborough . . . . .	2¼ SE b E
Chesterfield . . . . .	ham	Shenstone . . . . .	Staff	Lichfield . . . . .	2¾ SW
Chesterhope . . . . .	to	Cornside . . . . .	Northum	Hexham . . . . .	9 N b W
Chester's, East, or Little . . . . .	ham	Haltwhistle . . . . .	Northum	Hexham . . . . .	14 W b N
Chester's, West, or Great . . . . .	ham	Haltwhistle . . . . .	Northum	Hexham . . . . .	17 W b N
Chesterton, Little, or Kingston . . . . .	ham	Chesterton . . . . .	Warw	Kinton . . . . .	5 NNE
Chetham . . . . .	ham	Ospringe . . . . .	Kent	Faversham . . . . .	1 SW
Chettiscombe . . . . .	ham	Tiverton . . . . .	Dev	Tiverton . . . . .	adjacent
Chewton . . . . .	tit	Milton . . . . .	Southam	Christchurch . . . . .	4 E b N
Chickereel, East . . . . .	tit & farm	West Chickereel . . . . .	Dors	Weymouth . . . . .	4 NW
Chickston . . . . .	chap	Littleham . . . . .	Dev	Exmouth . . . . .	2 E
Chidden . . . . .	tit	Hambledon . . . . .	Southam	Hambledon . . . . .	adjacent
Chileot . . . . .	ham	St. Cuthbert . . . . .	Som	Wells . . . . .	2¾ E
Chilhampton . . . . .	chap	South Newton . . . . .	Wilts	Wilton . . . . .	1¾ N
Chilland . . . . .	ham	Martyr Worthy . . . . .	Southam	Winchester . . . . .	3¼ NNE
Chillerton . . . . .	ham	Gatcombe & Shorewell . . . . .	Southam	Newport . . . . .	3¼ S b W
Chilsley . . . . .	ham	Bramshot . . . . .	Southam	Haslemere . . . . .	4 W
Chilton . . . . .	ham	Stowmarket . . . . .	Suff	Stowmarket . . . . .	adjacent
Chilton, or Chipley . . . . .	ham	Clare . . . . .	Suff	Clare . . . . .	1 W b N
Chilton, Little . . . . .	man	Merrington . . . . .	Durh	Rushy Ford . . . . .	2 NNE
Chingley, or Bromley . . . . .	ham	Gondhurst . . . . .	Kent	Maidstone . . . . .	13 S b W
Chipleigh . . . . .	ham	Lydiard, St. Lawrence . . . . .	Som	Taunton . . . . .	8 NW
Chipping . . . . .	ham	Buckland . . . . .	Herts	Buntingford . . . . .	2 N
Chitcombe . . . . .	ham	Wolland . . . . .	Dors	Blandford Forum . . . . .	adjacent
Chivesfield . . . . .	chap	Graveley with Leigh . . . . .	Herts	Stevenage . . . . .	2¾ NE
Chocknell . . . . .	ham	Leigh . . . . .	Worc	Worcester . . . . .	5¼ WSW
Chollerford . . . . .	ham	Chollerton . . . . .	Northum	Hexham . . . . .	4 N
Cholstrey . . . . .	to	Leominster . . . . .	Heref	Leominster . . . . .	12½ W
Chorley . . . . .	ham	Chard . . . . .	Som	Chard . . . . .	adjacent
Choseley, or Chosells . . . . .	man	Ringstead . . . . .	Norf	{ Burnham, West-gate . . . . . }	} 9 W
Church Eight . . . . .	ham	Abston . . . . .	Glon	Bristol . . . . .	7 E b N
Churchenford . . . . .	field	Church Staunton . . . . .	Dev	Doniton . . . . .	11 N b E
Church Field . . . . .	ham	Oundle . . . . .	Northam	Oundle . . . . .	2½ W
Churchill . . . . .	priory	East Down . . . . .	Dev	Barnstaple . . . . .	7 NE
Citadella . . . . .	ham	Easby . . . . .	York	Catterick . . . . .	1 NNW
Clanvill . . . . .	ham	Castle Carey . . . . .	Som	Castle Carey . . . . .	adjacent
Clapton . . . . .	ham	Midsummer Norton . . . . .	Som	Bath . . . . .	10½ SW
Clarewood . . . . .	to	Corbridge . . . . .	Northum	Hexham . . . . .	4½ E
Clasthorp . . . . .	{ sheprd's house }	Floore . . . . .	Northam	Northampton . . . . .	7½ W
Claverings, or the Mint . . . . .	8 houses	extra parochial . . . . .	Kent		
Clavishoven . . . . .	ham	Tiverton . . . . .	Dev	Tiverton . . . . .	adjacent
Clawrplwyf . . . . .	ham	Mynyddys-llwyn . . . . .	Mon	Newport . . . . .	9¼ NW
Claythorpe . . . . .	ham	Burton . . . . .	West	Kirkhy Lonsdale . . . . .	6 W b S
Cleaveley . . . . .	ham	Church Enstone . . . . .	Oxon	Neat Enstone . . . . .	1 ESE
Cleeve Chapel . . . . .	chap	Old Cleeve . . . . .	Som	Dunster . . . . .	2 E
Cleerwoodcote . . . . .	tit	Kingselere . . . . .	Southam	Kingselere . . . . .	adjacent
Cleverton . . . . .	tit	Lea . . . . .	Wilts	Malmesbury . . . . .	3¼ ESE
Clewer . . . . .	ham	Wedmore . . . . .	Som	Axbridge . . . . .	3 SSE
Clifton . . . . .	to	Stannington . . . . .	Northum	Morpeth . . . . .	3 S
Clifton . . . . .	ham	Conisbrough . . . . .	York	Rotherham . . . . .	7 NE b E
Clink . . . . .	ham	Frome . . . . .	Som	Frome . . . . .	1 NE
Clippersdown . . . . .	ham	Ivinghoe . . . . .	Bucks	Ivinghoe . . . . .	2½ SE h S
Clipston . . . . .	ham	Leighton Buzzard . . . . .	Bed	Leighton Buzzard . . . . .	2¼ ENE
Clipston . . . . .	ham	Fulmodeston . . . . .	Norf	Fakenham . . . . .	5 E
Clopton . . . . .	ham	Old Stratford . . . . .	Warw	Stratford-on-Avon . . . . .	1¼ N b W
Clond . . . . .	ham	Stoneleigh . . . . .	Warw	Coventry . . . . .	4 SW



ADDENDA TO POPULATION RETURN.

NAME OF PLACE.	DESCRIPTION.	PARISH.	COUNTY.	POST-TOWN.	PROXIMITY.
Clurewall, or Clowerwall	tit	Newland	Glouc	Blakeney	7 W b N
Coal Pit Heath	ham	Westerleigh	Glouc	Chipping Sodbury	3 SW
Coat	ham	Martock	Som	Ichester	5 WSW
Coates	ham	Winchcombe	Glouc	Winchcombe	adjacent
Cock	ham	Stoke Courcy	Som	Bridgewater	7 NW
Cockersand Abbey	lib	extra parochial	Lanc	Lancaster	6½ SW b S
Cockey	ham	Middleton	Lanc	Bury	3¼ W b S
Cockstreet	ham	Diss	Norf	Diss	adjacent
Cockstreet, or Cook's Bridge	ham	Ilminster	Som	Ilminster	3 SW
Cockwood	ham	Dawlish	Dev	East Teignmouth	3 N b E
Codell, or Cold Dale	to	Crosthwaite	Cumb	Keswick	1 NW
Codington	ham	Crich	Derby	Wirksworth	5 E
Codnor Park	to	Heanor	Derby	Alfreton	3¾ SE b E
Codrington	tit	Wapley	Glouc	Chipping Sodbury	2½ S b W
Codsand	ham	Cuteombe	Som	Dunster	8 SW b W
Cogdean	{ 2 or 3 houses }	Sturminster Marshal	Dors	WimborneMinster	4 W
Cokehill	numnery	Inkberrow	Worc	Aleester	4 W
Coker, North	ham	East Coker	Som	Yeovil	3 SW
Cold Coates	ham	Whalley	Lanc	Clitheroe	3 S b E
Cold Dunghills	dist	extra parochial	Suff	Ipswich	adjacent
Cold Harbour	ham	Dundry	Som	Pensford	4 NW
Cold Martin	to	Chatton	Northum	Wooler	1¾ E
Coldstock	ham	Payhembury	Dev	Honiton	5 NW
Cold Thorpe	tit	Standish	Glouc	Stroud	5 NW
Cold Well	to	Stamington	Northum	Morpeth	4 SSW
Coldwell House	to	Kirk Whelpington	Northum	Morpeth	15 W
Cole	ham	Pitcombe	Som	Bruton	2 SW
Coleburn	to	Catterick	York	Richmond	2¼ SE b E
Colebury	tit	Eling	Southam	Southampton	5 W b N
Coleford	ham	Colebrook	Dev	Crediton	4¼ W b N
Coleford	ham	Kilmersden	Som	Frome	5¼ W b N
Cole Pilate	to	Aeton	Chest	Nantwich	4¼ SSW
Coley	ham	East Harptrce	Som	Wells	7¼ NNE
Coley, or Colncy	chap	Halifax	York	Halifax	3 NE b E
Colingthwaite	ham	Cuckney	Notts	Worksop	5 SW
Coliton	ham	Broad Hembury	Dev	Honiton	6½ NW
Colley	tit	Reigate	Surr	Reigate	adjacent
Colliton Row	tit	Holy Trinity	Dors	Dorchester	adjacent
Colly Croft	ham	Bedworth	Warw	Nuneaton	3½ SW
Colney Hatch, or Colne Hatch	ham	Friern Barnet	Mid	London	10 NW
Colpighill	ham	Lanchester	Durh	Durham	7 NW
Columb, David	tit	Hemyoek	Dev	Collumpton	8½ NE
Colway	ham	Lymc Regis	Dors	Lyme Regis	adjacent
Combe	ham	Bishop's Teignton	Dev	West Teignmouth	1½ W
Combe	{ ham of a few eot }	Langton Matravers	Dors	Corfe Castle	3 SE
Combe	ham	Huish Episcopi	Som	Langport	1 E
Combe	ham	Croydon	Surr	Croydon	1½ SSE
Combe Hill	to	Hartburn	Northum	Morpeth	11¾ NW b W
Combs Ditch	ham	Winterborne-Clenstone	Dors	Blandford Forum	4 SW
Combwell	priory	Goudhurst	Kent	Goadhurst	2¼ S
Comegrove, or Cungrave	farmhse	Wimpole	Camb	Caxton	4 S
Commerton	ham	Kidderminster	Worc	Kidderminster	1½ SE
Comp, Great	ham	Wrotham	Kent	Wrotham	3½ SE
Comp, Little	ham	Wrotham	Kent	Wrotham	3 SE
Compton	ham	Tettenhall	Staff	Wolverhampton	1½ W
Compton	tit	Endford	Wilts	Amesbury	7½ N b W
Compton Berwiek, or Compton St. John's	man	{ Berwiek, Aleiston, & West Fille }	Suss	Lewes	5 NE
Compton Cassey	ham	Withington	Glouc	Cheltenham	6 S b E
Compton, West	tit	Pilton	Som	Shepton Mallet	2 WSW
Coningshead	priory	Ulverston	Lanc	Ulverston	2 SSE
Conyswick	ham	Roek	Worc	Bewdley	5 SW
Cookham Dean	ham	Cookham	Berks	Maidenhead	3 N b W
Cookley	ham	Wolverley	Worc	Kidderminster	2 NW
Cookridge	ham	Addle	York	Leeds	6½ NW b N
Cooksley	ham	Upton	Som	Wiveliseombe	6 NW
Coombly	ham	Whippingham	Southam	Newport	3 NE
Coplestone	ham	{ Colebrooke, Crediton, Sandford, & Down St. Mary }	Dev	Crediton	4 NW
Copner	tit	Portsea	Southam	Portsmouth	adjacent
Copp	ham	St. Michael Wyre	Lanc	Garstang	4 SW
Copston Parva, or Copston-in-the-Fields	depop village	Wolvey	Warw	Nuneaton	6½ SE b E
Coquet Island	island		Northum	Alnwick	11 SE
Corbet's Tye	ham	Upminster	Essex	Romford	5 SE
Corfton	ham	Diddlebury	Salop	Ludlow	8 N b W
Corn Dean	ham	Wincheombe	Glouc	Wincheombe	adjacent
Corpham Castle	ham	Diddlebury	Salop	Ludlow	9 N b E
Corsenside	to	Corsenside	Northum	Hexham	19 N b W
Cortou, or Corfton	farm	Portisham	Dors	Portisham	2 E
Cortworth	ham	Wath-upon-Dearn	York	Rotherham	4 NNW
Corverell	chap	Prees	Salop	Wem	4 NE
Coseombe	ham	Didbrook	Glouc	Winchcombe	3 NE b E
Cosham	ham	Wymering	Southam	Portsea	4½ NNE

ADDENDA TO POPULATION RETURN.

NAME OF PLACE.	DESCRIPTION.	PARISH.	COUNTY.	POST-TOWN.	PROXIMITY.
Coska Moor		Arncliffe	York	Settle	8 NNE
Cosmore	{com & ham}	Buckland Newton	Dors	Dorehester	10 N
Costhorpe	ham	Blyth	Notts	Blyth	adjacent
Coston	ham	{Chunbury and Clun-gunford}	Salop	Ludlow	10 NW bW
Cote	ham	Bampton	Oxon	Witney	5 S b W
Cotham	to	Preston	Lane	Preston	4 WNW
Cotham, or Nun Cotun	nunnery	Keelby	Line	Great Grimsby	9 NW b W
Cotham, East	ham	Kirk Leatham	York	Guisborough	6½ NNW
Cotham, West	ham	Kirk Leatham	York	Guisborough	6½ NW b N
Cothill, or Cotwell	ham	Marcham	Berks	Abingdon	3 W b S
Cotmenhay	ham	Ilkeston	Derby	Derby	9 NE
Coton	ham	Cropredy	Oxon	Banbury	4 NE
Coton	ham	Lea	Warw	Coleshill	3 N
Coton	ham	Churchover	Warw	Rugby	3½ NNE
Coton Far	ham	Market Bosworth	Leic	Market Bosworth	1½ SW
Coton Near	ham	Market Bosworth	Leic	Market Bosworth	1½ SW
Cotterbury	ham	Blackanton	Dev	Dartmouth	4 W
Cottesloe, or Cotslow	{ham of 1 house}	Wing	Bueks	Leighton Buzzard	3 SW
Cotton	ham	Gretton	Northam	Roekingham	3 NE
Cotton, East	ham	Hardingstone	Northam	Northampton	½ S
Cotton Hill	ham	St. Mary	Salop	Shrewsbury	1½ NW b W
Cotton, West	ham	Hardingstone	Northam	Northampton	1½ SW b W
Condesdon, or Cotisdon	ham	Upton Snodsbury	Worc	Worcester	6 E b S
Coughton, or Congleton	ham	Walford	Heref	Ross	3 SE
Courage	tit	Chevely	Berks	Newbury	4½ NNE
Cove Chapel	ham	Tiverton	Dev	Tiverton	5 N
Cowbrow	ham	Kirkby Lonsdale	West	Kirkby Lonsdale	1½ WSW
Cowdale	ham	Bakewell	Derby	Bakewell	adjacent
Cowden	cottage	Charminster	Dors	Dorchester	2 NW
Cowhouse	ham	Bingley	York	Bingley	adjacent
Cowick, or Cuich		St. Thom-the-Apostle	Dev	Exeter	adjacent
Cowley	ham	Preston Bisset	Bucks	Buckingham	4½ SW b S
Cowley	ham	Dronfield	Derby	Chesterfield	5½ NNW
Cowley Bridge	ham	{Bramford Spoke, St. David, and Upton Pyne}	Dev	Exeter	3 NNW
Cowshuish, or Cushuish	tit	Kingston	Som	Taunton	4 N
Cowside	ham	Giggleswick	York	Settle	1 W b N
Cowworth	ham	Old Windsor	Berks	New Windsor	6 S b W
Coxford, or Cokesford	priory	East Rudham	Norf	Fakenham	4¾ W
Coxhall	to	Bucknell	Heref	Knighton	3½ E b N
Coxley	ham	St. Cutlibert	Som	Wells	1½ SW b S
Crabhall	to	Holy Trinity	Chest	Chester	2 NW
Crabtree	ham	Broad Clist	Dev	Exeter	6 NNE
Crackenthorpe	ham	{St. Michael, borough of Appleby}	West	Appleby	2½ NW
Cracow, or Cragehou	to	Burnsall	York	Skipton	7 N b W
Craft, or Craft Warre	ham	Hinton, St. George	Som	Crewkerne	3 NW
Crake Hall	to	Topcliffe	York	Boroughbridge	5½ NNE
Cranbourn	ham	Mitchelever	Southam	Whitechurch	3½ SE
Crawdun Dale Waith	ham	Newbiggin	West	Appleby	7 NW
Crawford, Great	vill	Spectisbury	Dors	Blandford Forum	3 SE
Crawley, Nether	ham	Luton	Bed	Luton	1½ NNE
Cray's Lound	ham	Haxey	Line	Gainsborough	8 NW
Creech Grange	ham	Steeple	Dors	West Creech	1½ E
Creech Heathfield	ham	Creech St. Michael	Som	Taunton	3½ ENE
Creedy	ham	Crediton	Dev	Crediton	1½ N
Crendal	ham	Cranborne	Dors	Cranborne	adjacent
Cressing Temple	man	Cressing	Essex	Witham	3½ NNW
Cresswell	ham	Elmton	Derby	Chesterfield	11 ENE
Cressy Hall	ham	Surfleet	Line	Spalding	6½ NNW
Crichell, Little	ham	More Crichell	Dors	Cranborne	6 SW
Crick	ham	Caerwent	Mon	Chepstow	4½ SW b W
Crimscote	ham	Whitchurch	Warw	Shipston-on-Stour	5 NNW
Cripton	ham	Winterbourne Came	Dors	Dorchester	8 NW
Crockern Torr	high rock	Lydford	Dev	Tavistock	11 E b N
Crockern Well	ham	{Bishop's Cheriton, or Drewes Teignton}	Dev	Crediton	7 SW
Crockerton	ham	Warminster	Wilts	Warminster	2 S
Crookleford Heath	ham	Elmsted	Essex	Colchester	4 ENE
Croekway	{farm & sm ham}	Maiden Newton	Dors	Dorchester	8 NW
Croftthole	ham	Shevioc	Corn	Saltash	6 SW
Crofton	ham	Wing	Bucks	Leighton Buzzard	3 SW
Crofton	man	Orpington	Kent	Foots Cray	2½ S b W
Croham	ham	Croydon	Surr	Croydon	2½ NE b E
Crokeham	ham	Thatcham	Berks	Newbury	4½ SE
Crokenhill	ham	Eynesford	Kent	Foots Cray	6½ SE
Crondon	ham	Orset	Essex	Chelmsford	18 SSW
Crook	ham	Gisburn	York	Gisburn	adjacent
Crookdake	ham	Broomfield	Cumb	Wigton	5 SW b W
Crookdale	ham	Shap	West	Orton	5½ NW
Crookham	ham	Crondall	Southam	Odiham	4 NE b E
Crookrise, or Crooked Rise	ham	Skipton	York	Skipton	adjacent
Croome	ham	Sledmere	York	Great Driffield	8 NW



ADDENDA TO POPULATION RETURN.

NAME OF PLACE.	DESCRIPTION.	PARISH.	COUNTY.	POST-TOWN.	PROXIMITY.
Cropstop	ham	Sutton-on-the-Hill	Derby	Derby	8 W b S
Cross, St.	ham	Chew Stoke	Som	Pensford	4 WSW
Cross, St.	dis	extra parochial	Southam	Winchester	1 S b W
Cross, St.	priory	Carisbrooke	Southam	Newport	1½ SW
Crosscot, or Costcot	ham	East Hagborne	Berks	Wallingford	6 W b S
Cross Crake	ham	Heversham	West	Kendal	7 S W
Cross Hall	ham	Eaton Socon	Beds	St. Neot's, Hunts	1½ NW
Crow	ham	Ringwood	Southam	Ringwood	¾ E b S
Crowford	ham	Wiveliscombe	Som	Wiveliscombe	1¼ ESE
Crowliss	ham	Ludgvan	Corn	Marazion	2 N b W
Cruck-Meol	ham	Pontesbury	Salop	Shrewsbury	5½ SW b W
Crudgington	ham	High Ercall	Salop	Wellington	3¼ N b W
Crutch	lib	extra parochial	Worc	Droitwich	2¼ N
Cryfield	ham	Stoneleigh	Warw	Coventry	4 S b W
Cuckerton, or Culkerton	ham	Rodmarton	Glouc	Tetbury	3 NE
Cullingworth	ham	Bingley	York	Keighley	3¼ S b E
Curdrige	ham	Bishop's Waltham	Southam	Bishop's Waltham	4 SW b S
Curry-Lode	ham	Stoke, St. Gregory	Som	Langport	5 W b N
Currypool	ham	Charlinch	Som	Bridgewater	4 W b N
Cuscombe	ham	Fenyton	Dev	Honiton	4 W b S
Cust	ham	Crosthwaite	Cumb	Keswick	1 E b S
Custhorpe	ham	West Acre	Norf	Swaffham	5 NW
Cutley	ham	Kingston	Som	Taunton	4 N
Cutsdean	ham	Bredon	Worc	{ Moreton-in-the-Marsh }	7¼ W b S

D

Dagworth	ham	Old Newton	Suff	Stowmarket	3 N b E
Dala Castle	ham	Simonburn	Northum	Hexham	18½ NW
Dale Head	ham	Tideswell	Derby	Tideswell	adjacent
Dallingridge	man	{ East Grinstead, West Hoathley, & Horsted Keynes }	Suss	East Grinstead	adjacent
Dallowe	ham	Luton	Beds	Luton	1 W
Dalscote, or Derlescote	ham	Pattishall	Northam	Towcester	4 N b E
Dalton	ham	Hexham	Northum	Hexham	4 SSW
Dane	ham	Boughton Aluph	Kent	Asliford	4 NNE
Darlaston	lib	Stone	Staff	Stone	2 NW
Darley	ham	Whitegate	Chest	Northwich	3 SW b S
Darlingscote	ham	Tredington	Worc	Shipston-on-Stour	2¼ NW b W
Darliston	ham	Prees	Salop	Whitchurch	8 SSE
Darscl	ham	Shepton Mallet	Som	Shepton Mallet	adjacent
Darvel, or Dervald Wood	wood	Battle	Suss	Battle	adjacent
Dawley	ham	Harlington	Midx	Hounslow	4½ NW
Day, St.	ham	Gwennap	Corn	Redruth	2¾ E b N
Daywell	ham	Whittington	Salop	Oswestry	3 ENE
Dean	ham	Branscombe	Dev	Sidmouth	4 E
Dean	ham	Spilsbury	Oxon	Chipping Norton	3¾ SE b S
Dean Hill	chap	Sandbach	Chest	Sandbach	1¾ SE b E
Dean Row	ham	Wilmslow	Chest	Macclesfield	6¼ NNW
Deepdale	ham	Barton	West	Ambleside	6½ N b E
Delaford	ham	Iver	Bucks	Colnbrook	2 NE
Denford, High	ham	Kintbury	Berks	Hungerford	2 E b N
Denford, Low	ham	Kintbury	Berks	Hungerford	2 E
Denhall, or Denwall	hospital	Neston	Chest	Neston	adjacent
Denham	ham	Quainton	Bucks	Aylesbury	6½ NW
Denmead	ham	Hambleton	Southam	Bishop's Waltham	7 SE
Deptford	tit	Wily	Wilts	Wilton	7 NW
Deretend	ham	Aston	Warw	Birmingham	1 SE b E
Dernthorpe	ham	South Collingham	Notts	Newark	3 NE
Derrythorpe	ham	Althorpe	Linc	Glanford Bridge	11 WNW
Desborough	{ a depop place }	West Wycombe	Bucks	{ Wycombe Clipping }	2¼ W
Devil's House	house	Woolwich	Kent	Woolwich	adjacent
Dexter, or Detherne	man	Northiam	Suss	Rye	8 NW
Dexthorpe	chap	Well	Linc	Alford	1½ SSW
Dichford	ham	Stretton-upon-Foss	Warw	Shipston-on-Stour	3 SW
Didington	ham	Hampton-in-Arden	Warw	Coleshill	4½ S b E
Didley	ham	St. Devereux	Heref	Hereford	7 SW
Didlington	tit & fm	Chalbury	Dors	WimborneMinster	5 NE
Dieulacres	abbey	Leeke	Staff	Leeke	adjacent
Dillington	ham	Ilminster	Som	Ilminster	1 NE
Dinghurst	ham	Winscombe	Som	Axbridge	2 N
Dingley, Great	ham	Westleton	Suff	Yoxford	6¼ NE
Dingley, Little	ham	Westleton	Suff	Yoxford	5½ ENE
Dintle, or Dynthill	ham	St. Alkmond	Salop	Shrewsbury	¾ W
Dixes	ham	Beetham	West	Kirkby Lonsdale	9¼ W b N
Dixon, or Dickleston	ham	Alderton	Glouc	Winchcombe	3 WNW
Dobcross	ham	Rochdale	York	Huddersfield	13 SW
Doddington	ham	Whitchurch	Salop	Whitchurch	¼ S
Dodelinch, or Dodeling	ham	Kew Stoke	Som	Axbridge	9 NW
Dodershall	ham	Quainton	Bucks	Aylesbury	7½ NW b W
Dodford	ham	Stowe	{ Bucks & Oxon }	Buckingham	2¼ NW
Dolton	ham	Emborough	Som	Wells	6 NE
Dommet	ham	Buckland St. Mary	Som	Ilminster	6 W b S

ADDENDA TO POPULATION RETURN.

NAME OF PLACE.	DESCRIPTION.	PARISH.	COUNTY.	POST-TOWN.	PROXIMITY.
Donniford	ham	St. Decumans	Som	Dunster	6 E
Donnington Wood	ham	Lilleshall	Salop	Wellington	3½ ENE
Dornford	ham	Chesterton	Hunts	Stilton	5½ NNW
Dorsington Parva	ham	Welford	Warw	Chipping Campden	9 N
Dotland	ham	Hexham	Northum	Hexham	3 S b W
Dovehole	ham	Hope	Derb	Tideswell	6 NE
Dovell	ham	Shipton Moigne	Glouc	Tetbury	3 S b W
Dover Hay	ham	Luckham	Som	Minehead	4 W b S
Dowesdale Bars	ham	Crowland	Line	Crowland	3 E
Down	ham	Bishop's Caundle	Dors	Sherborne	5 SE
Down Edge	ham	West Harptree	Som	Wells	7 NE
Downes	ham	Crediton	Dev	Crediton	1 E
Downhall	ham	Aikton	Cumb	Wigton	3½ NNE
Downhead	ham	West Camel	Som	Ilchester	3 NE
Downton	ham	Long Stanton	Salop	Ludlow	3½ NNE
Draycot	ham	Ickford	Oxon	Thame	4¼ W b S
Draycot	ham	Lymington	Som	Ilchester	1 ESE
Draycot	ham	{ Chedder & Rodney } Stoke	Som	Wells	5½ NW b W
Drayton, Little	ham	Drayton-in-Hales	Salop	Drayton-in-Hales	1¼ WSW
Drelingore	ham	Alkham	Kent	Folkestone	3¾ N b E
Druridge	ham	Woodhorn	Northum	Morpeth	8½ NE b N
Duddlestone	ham	Pitminster	Som	Taunton	4 SW
Dufton	ham	Tetbury	Glouc	Tetbury	1½ S b W
Dulcot	ham	St. Cuthbert	Som	Wells	1¼ SE
Dulford	ham	Broadhembury	Dev	Collumpton	3½ E b S
Dummer Andrews, of Swathling	dist	extra parochial	Southam	Southampton	3 NNE
Dunbal Isle	dist	Bridgewater	Som	Bridgewater	adjacent
Dunechill	ham	Cottingham	York	{ Kingston-upon-Hull }	4 NNW
Dunley	ham	King's Areley	Wore	Bewdley	4 S
Dunnington	ham	Prior's Salford	Warw	Alcester	3½ SSW
Dunningworth	ham	Tunstall	Suff	Market Wickham	3½ E b S
Dunsecombe	ham	Crediton	Dev	Crediton	1½ SE
Dunseroft	ham	Hatfield	York	Thorne	3½ SW
Dunstall	to	Tamworth	Staff	Tamworth	adjacent
Dunston	to	Chesterfield	Derby	Chesterfield	2¼ NNW
Dunton	ham	Chevening	Kent	Seven Oaks	2 NW b N
Durborough	ham	Stoke Courcy	Som	Bridgewater	8½ NNW b W
Dureford	monas	Rogate	{ Southa & Suss }	Petersfield	2½ ENE
Durley	tit	Eling	Southam	Southampton	5 W b N
Durnford	ham	Longton Matravers	Dors	Corfe Castle	3 SE
Duxford	ham	Hinton	Berks	Great Faringdon	6½ NNE

E

Eachend, or Ikenild	ham	Lyminge	Kent	Hythe	4 N
Eakley	ham	Stoke Goldington	Bucks	Olney	4 SW
Ealand	ham	Crowle	Line	Crowle	adjacent
Earesby, or Eresby	chap	Spilsby	Line	Spilsby	¼ WSW
Earl's Court	ham	Kensington	Middx	London	1½ WSW
Earlsham	ham	Caunton	Notts	Newark	6 NW
Earl's Mead	{ tit with } Haymore	Holy Trinity	Dors	Dorchester	adjacent
Earlston	tit	Burghelere	Southam	Whitchurch	9 N b E
Easington	ham	Banbury	Oxon	Banbury	¼ S
Eastbury, or Gunville Eastbury	house	Tarrant Gunville	Dors	Blandford Forum	6 NNE
East Creech	ham&tit	Church Knowle	Dors	Corfe Castle	1 W b S
East Gate	vill	Stanhope	Durh	Stanhope	2 W b N
Easthorpe	ham	Southwell	Notts	Southwell	adjacent
Eastley	tit	South Stoneham	Southam	Southampton	3 N
East Lound	ham	Haxey	Line	Gainsborough	8 NW
East Mear	chap	Tiverton	Dev	Tiverton	adjacent
EastMoor, or MoorHouses	to	Helmsley	York	Helmsley	4½ N b W
East More	chap	Barton Blendish	Norf	Stoke Ferry	2¾ NE b N
Easton	ham	Welford	Berks	Speenhamland	4 N W
Easton	ham	St. Cuthbert	Som	Wells	adjacent
Easton	ham	Freshwater	Southam	Yarmouth	2 SW
Eastridge	man	{ Hellingley & Earlington }	Suss	Hailsham	3 NW
Eastridge	tit	Ramsbury	Wilts	Salisbury	30 N b E
East Thorpe	ham	Bottesford	Leic	Grantham	6 W b N
East Town	ham	Dawlish	Dev	East Teignmouth	3 NE
East Water	ham	St. Cuthbert	Som	Wells	adjacent
East Wells	ham	St. Cuthbert	Som	Wells	adjacent
East Worth	ham&tit	Edmundesham	Dors	Cranborne	2 S
Eaton Hall	ham	Doveridge	Derby	Uttoxeter	2 E b S
Eau Dyke	ham	Quadring	Line	Spalding	8 N b W
Ebbs Fleet	{ landing } place	Minster	Kent	Ramsgate	3½ SW b W
Ebdown	ham	West Kingston	Wilts	Chippenham	8 NW
Ebford	ham	Woodbury	Dev	Topsham	¼ E
Ebby	ham	Stonchouse	Glouc	Stroud	2¼ W



ADDENDA TO POPULATION RETURN.

NAME OF PLACE.	DESCRIPTION.	PARISH.	COUNTY.	POST-TOWN.	PROXIMITY.
Ebual	ham	Whittington	Salop	Oswestry	3 NNE
Ebworth	ham	Painswick	Glouc	Painswick	2½ E
Eccleswell	chap	Linton	Heref	Ross	4½ E b S
Eddington	tit	Hungerford	Berks	Hungerford	adjacent
Eddy Mead	ham	Burnham	Som	Axbridge	8 SW
Edgecut	ham	Exford	Som	Dulverton	8 NW
Edge Moor	ham	Crich	Derby	Wirksworth	5 E
Edmonstrip Benham	tit	Kingsclere	Southam	Kingsclere	adjacent
Edmonstrip Lanees	tit	Kingsclere	Southam	Kingsclere	adjacent
Edstoke	tit	Cannington	Som	Bridgewater	3 NW
Edston	ham	Stoke Courey	Som	Bridgewater	7 NW
Edston	ham	Wootton Wawen	Warw	Stratford	6 NNW
Efford	ham	Milford	Southam	Lymington	2 WSW
Efford, North	ham	Harbridge	Southam	Ringwood	1½ NE
Egbury	ham	St. Mary Bourne	Southam	Whitchurch	4 NNW
Eggerton, or Eggardon	hill	Askerswell & Litton	Dors	Bridport	5 E
Eggford, or Agford	ham	Frome	Som	Frome	2 WSW
Egilthorpe	{ depop ham }	Warmington	Northam	Oundle	3 NE
Egleston, North	tit	Tyneham	Dors	Corfe Castle	6½ S
Elam Grange	ham	Keighley	York	Keighley	1½ NE
Elcot	ham	Kintbury	Berks	Hungerford	4 E b N
Elcot	tit	Preshute	Wilts	Marlborough	2 W
Eldroth, or Elder Heath Chapel	{ fm hse }	Clapham	York	Settle	4½ W b N
Eling, North	tit	Eling	Southam	Southampton	5 W b N
Elishaw, or Elleshaugh	ham	Eldson	Northum	Hcxham	22½ NNW
Ellergill	ham	Orton	Westm	Orton	3½ SE b S
Elmesworth	ham	Northwood	Southam	Newport	5 NW
Elmore, or Enmore Green	ham	Motcombe	Dors	Shaftesbury	1½ NW
Elnstree	ham	Tctbury	Glouc	Tetbury	2½ WSW
Elston Combe	ham	Yeovil	Som	Yeovil	adjacent
Elwell	ham	Upway	Dors	Dorchester	4 SW
Elwenthorpe	ham	Gisburn	York	Gisburn	adjacent
Elworth, East	ham	Abbotsbury	Dors	Abbotsbury	2 E
Ely Green	ham	Over Stowey	Som	Bridgewater	7½ W
Emmotland	ham	North Frodingham	York	Great Driffield	6 SE
Emscote	ham	Milverton	Warw	Warwiek	1½ ENE
Enderton	ham	Neston	Chest	Great Neston	1 E
Endesbury	ham	Canford Magna	Dors	Long Ham	1 NE
End Moor	ham	Heversham	Westm	Kendal	5½ S b E
Englewood	ham	Kintbury	Berks	Hungerford	1½ S b E
Enham Kings	ham	Andover	Southam	Andover	5 N
Enodock	chap	St. Minver	Cornw	Padstow	2½ N b E
Erdbury	priory	Chilverscoton	Warw	Nuneaton	1 SW
Erneford	ham	Holme Hale	Norf	Swaffham	5 ESE
Ernesford	lib	Binley	Warw	Coventry	3 ESE
Erncy, St.	chap	Landrake	Cornw	St. Germans	2 N b E
Esham	ham	Syleham	Suff	Harleston	3 SW
Esp Green	ham	Lanchester	Durh	Durham	7 NW
Estaston	ham	Wem	Salop	Wem	1½ NNE
Estcote	ham	Pattishall	Northam	Towcester	4 N b E
Eston	ham	Arthuret	Cumb	Longtown	1 S
Ettingshall	ham	Sedgeley	Staff	Wolverhampton	3 SSE
Eureby	ham	Thornton-in-Craven	York	Skipton	6½ SW b W
Everdon, Little	ham	Everdon	Northam	Daventry	3½ SE b S
Everington	ham	Yattendon	Berks	East Ilsley	0½ SE b S
Everley, West	ham	Everley	Wilts	Ludgershall	5½ NW b W
Evcrsau	ham	Biddlesden	Bucks	Buckingham	4½ NW b W
Eversley	ham	Finchampstead	Berks	Wokingham	5 SW b S
Evington	ham	Leigh	Glouc	Gloucester	6 NNE
Exe Bridge	ham	Morebath	Dev	Bampton	2½ NW
Exton	ham	Woodbury	Dev	Topsham	1½ SSE
Eyebury	ham	Eye	Northam	Pcterborough	3½ NE
Eymore	ham	Kidderminster	Worc		
Eyep, or Est Yepe	ham	Symondsburly	Dors	Bridport	1½ SW
Eythorpe, or Ethorp	ham	Waddesdon	Bueks	Aylesbury	3¼ W

F

Faillinge	ham	Rochdale	Lanc	Rochdale	1 W
Faircrouch	ham	Goudhurst	Kent		
Fairmile	vill	{ Ottery, St. Mary, & Tallaton }	Dev	Ottery, St. Mary	1½ NW b N
Fairwood, or Verwood			Dors		
Fallersdown, or Faul- ston	{ ham }	Bishopston	Wilts	Wilton	4 SSW
Faut	ham	Maidstone	Kent		
Farle, or Farleigh	priory	Luton	Beds	Luton	1 SW
Farleigh	{ tit with Kings- land & Bradpole }	Netherbury	Dors		
Farringdon	ham	Babcary	Som	Castle Cary	4 SW
Farworth	ham	Harworth	Notts		
Fatfield Staiths	vill	Washington	Durh		

ADDENDA TO POPULATION RETURN.

NAME OF PLACE.	DESCRIPTION.	PARISH.	COUNTY.	POST-TOWN.	PROXIMITY.
Faucather . . . . .	vill	Bingley . . . . .	York	Otley . . . . .	4 SW
Faulston, or Fallersdown	ham	Bishopston . . . . .	Wilts	Wilton . . . . .	4 SSW
Fawlees . . . . .	ham	Wolsingham . . . . .	Durh	Stanhope . . . . .	4½ SE b E
Fawley . . . . .	{ chap to vic of Fown- hope }	Fownhope . . . . .	Heref	Ross . . . . .	8 N b W
Fawley, South, or Little	tit	Fawley . . . . .	Berks	Wantage . . . . .	4½ S b W
Felchurch . . . . .		Washbrook . . . . .	Suff		
Fellhampton . . . . .	farm	Wistanston . . . . .	Salop	Ludlow . . . . .	11 NNW
Fellside . . . . .	ham	Caldbeck . . . . .	Cumb	Wigton . . . . .	8½ SE b S
Felton . . . . .	ham	Winford . . . . .	Som	Bristol . . . . .	7 SW
Fenham . . . . .		Kyloe . . . . .	Durh	Belford . . . . .	6½ N b W
Fenton . . . . .	ham	Sturton . . . . .	Notts	East Retford . . . . .	6½ E b N
Fenton, Great . . . . .	ham	Stoke-upon-Trent . . . . .	Staff	{ Newcastle-un- der-Lyne . . . . . }	2½ ESE
Fenton, Little . . . . .	ham	Stoke-upon-Trent . . . . .	Staff	{ Newcastle-un- der-Lyne . . . . . }	2¼ E
Fenton, South . . . . .	to	Kirk Fenton . . . . .	York	Scelby . . . . .	6½ NW b W
Fenwick . . . . .	vill	Ryloe . . . . .	Durh	Belford . . . . .	5½ NW b N
Ferncombe . . . . .	ham	Godalming . . . . .	Surr	Godalming . . . . .	¾ N
Fernhill . . . . .	ham	Whittington . . . . .	Salop	Oswestry . . . . .	2 NE
Feverlege . . . . .	{ ancient priory }	Wigmore . . . . .	Heref	Ludlow . . . . .	7 SW b W
Fillongley, Old . . . . .	ham	Fillingley . . . . .	Warw	Coventry . . . . .	6½ NW
Finglesham . . . . .	ham	North Bourne . . . . .	Kent	Deal . . . . .	3 W b N
Fishbourne, Old . . . . .	ham	Fishbourne . . . . .	Suss	Chichester . . . . .	2 W
Fitton . . . . .	ham	Leverington . . . . .	Cam	Wisbeach . . . . .	2 W b N
Flackwell Heath . . . . .	ham	High Wycombe . . . . .	Bucks	High Wycombe . . . . .	2½ SSE
Flampston . . . . .	{ rec. with Ebbes- bourne }		Wilts	Wilton . . . . .	7 SW
Flanesford . . . . .	priory	Goodrich . . . . .	Heref	Ross . . . . .	5 SW b S
Flass . . . . .	ham	Lanchester . . . . .	Dur	Durham . . . . .	7 NW b W
Flawford . . . . .			Notts	Nottingham . . . . .	5½ SE
Flaxyards . . . . .	ham	Tarporley . . . . .	Chest	Chester . . . . .	11 ESE
Flechamsted Nether . . . . .	ham	Stoneley . . . . .	Warw	Coventry . . . . .	2 W
Flechamsted Over . . . . .	ham	Stoneley . . . . .	Warw	Coventry . . . . .	3½ WSW
Flimwell . . . . .	ham	Ticchurst . . . . .	Suss	Lamberhurst . . . . .	4½ SSE
Flockthorpe . . . . .	ham	Hardingham . . . . .	Norf		
Flockton Over . . . . .	to	Thornhill . . . . .	York	Huddersfield . . . . .	6 E b S
Flodden, or Flodden Field		Kirk Newton . . . . .	Northum	Wooler . . . . .	8 NW b N
Flotmanby . . . . .	ham	Folkton . . . . .	York	Scarborough . . . . .	6½ SSE
Flyxthorpe . . . . .	ham	Blyth . . . . .	Notts	Worksop . . . . .	4½ NE b N
Fontenoy . . . . .	ham	West Coker . . . . .	Som	Ycovil . . . . .	3½ SW b W
Footherley . . . . .	ham	Shenstone . . . . .	Staff	Lichfield . . . . .	4½ S b W
Ford . . . . .	ham	Dinton . . . . .	Bucks	Aylesbury . . . . .	4 SSW
Ford . . . . .	to	Bidston . . . . .	Chest	Great Neston . . . . .	8½ N
Ford . . . . .	ham	North Wingfield . . . . .	Derby	Chesterfield . . . . .	4 SSE
Ford . . . . .	ham	Winscombe . . . . .	Som	Axbridge . . . . .	2 NE b E
Ford Forstal . . . . .	ham	Folkestone . . . . .	Kent	Folkestone . . . . .	½ N
Ford Hall . . . . .	to	Wootton Wawen . . . . .	Warw	Warwick . . . . .	6 NNW
Fordington . . . . .	ham	Ulceby . . . . .	Lin	Barton-on-Humber . . . . .	7 SW
Fords . . . . .	ham	West Felton . . . . .	Salop	Oswestry . . . . .	3½ ESE
Ford Street . . . . .	ham	Aldham . . . . .	Essex	Colchester . . . . .	5 WNW
Fordton . . . . .	ham	Crediton . . . . .	Dev	Crediton . . . . .	1 S b E
Forebridge . . . . .	to	Castle Church . . . . .	Staff	Stafford . . . . .	1 SW
Foreshill, East . . . . .	ham	Winfrith Newburgh . . . . .	Dors	Wareham . . . . .	7 W b S
Forfield . . . . .	ham	Belbroughton . . . . .	Worc	Bromsgrove . . . . .	3 N b W
Fors-in-Wensley-Dale . . . . .	ham	Aysgarth . . . . .	York	Middleham . . . . .	10½ W b N
Forsters Booth . . . . .	ham	{ Cold Higham & Pates- hull }	Northam	Towcester . . . . .	4½ NNW
Forston, or Foffardeston	tit	Charminster . . . . .	Dors	Dorchester . . . . .	2½ NW b N
Forton . . . . .	ham	Chard . . . . .	Som	Chard . . . . .	1½ SE
Forty Green . . . . .	ham	Penor . . . . .	Bucks	Beaconsfield . . . . .	2 NW
Foscote, or Foxcote . . . . .	ham	Abthorpe . . . . .	Northam	Towcester . . . . .	2 WSW
Fosse . . . . .	nunnery	Torksey . . . . .	Lin	Gainsborough . . . . .	7 S b E
Foubrey . . . . .	ham	Bambrough . . . . .	Northum	Belford . . . . .	6½ E b S
Foulby . . . . .	ham	Wragby . . . . .	York	Wakefield . . . . .	5 ESE
Foulney Isle . . . . .	ham	Dalton-in-Furness . . . . .	Lane	Ulverstone . . . . .	12 S b W
Foulton . . . . .	ham	Ramsey . . . . .	Essex	Harwich . . . . .	3 WSW
Fowlescote . . . . .	ham	South Moreton . . . . .	Berks	Wallingford . . . . .	4½ W b S
Fowsnind . . . . .	to	Dorston . . . . .	Heref	Hay . . . . .	E b S
Foxcot . . . . .	ham	Withington . . . . .	Glouc	Cheltenham . . . . .	6 SE
Foxcote . . . . .	ham	Ilmington . . . . .	Warw	{ Shipston-upon Stour . . . . . }	4 NW b W
Foxhope . . . . .	ham	Arncliffe . . . . .	York	Settle . . . . .	10 NNE
Foxley . . . . .	3 houses	Lichborow . . . . .	Northam	Towcester . . . . .	6 NW
Foxt . . . . .	ham	Checkley & Ipstones . . . . .	Staff	Cheadle . . . . .	3½ NNE
Fradden . . . . .	ham	St. Enoder . . . . .	Cornw	St. Columb Major . . . . .	3 S b W
Framlington, Low . . . . .	ham	Felton . . . . .	Northum	Morpeth . . . . .	10½ NNW
Frampton Mansell . . . . .	tit	Saperton . . . . .	Glouc	Cirencester . . . . .	5 WNW
France . . . . .	ham	Kentisbeare . . . . .	Dev	Collumpton . . . . .	3 E
Frankton . . . . .	ham	Whittington . . . . .	Salop	Oswestry . . . . .	3 ENE
Fratton . . . . .	ham	Portsea . . . . .	Southam	Portsmouth . . . . .	¾ S b E
French . . . . .	ham	Kidderminster . . . . .	Worc	Kidderminster . . . . .	1½ NW
French Hay . . . . .	ham	Binstead . . . . .	Southam	Alton . . . . .	4 E b N
Frier Maine . . . . .	tit&farm	Knighton . . . . .	Dors	Dorchester . . . . .	4 SE



ADDENDA TO POPULATION RETURN.

NAME OF PLACE.	DESCRIPTION.	PARISH.	COUNTY.	POST-TOWN.	PROXIMITY.
Frier Merc	chap	Rochdale	Lanc		
Frier's Place	ham	Acton	Midx	London	8 W b N
Friesden, or Frithsden	ham	Pightlesthorne	Herts	Berkhampstead	2 NE
Frigyle Strcet	ham	Frome	Som	Frome	3 E
Fritchley	ham	Crich	Derby	Wirksworth	5 E
Fritham	tit	Bramshaw	Southam	Bramshaw	6 NNW
Frizley	ham	Cranbrooke	Kent	Cranbrooke	adjacent
Frobury	tit	Kingsclere	Southam	Kingsclere	adjacent
Frome Haymonds	ham	Bishop's Frome	Heref	Bromyard	5 S b E
Frome Whitfield	3 farms		Dors	Dorchester	1½ N
Frosterley	ham	Stanhope	Dnrh	Stanhope	3 SSE
Fulford, Great	ham	Dunsford	Dev	Exeter	8 W
Fulford, North	tit	Kingston	Som	Taunton	4 N
Fulford, South	ham	Pitminster	Som	Taunton	4 S b W
Fullerton	tit	Wherwell	Southam	Stockbridge	2½ NNE
Fulridy	ham	Eatington	Warw	Shipston-on-Stour	4½ N b E
Fulwell	ham	Spilsbury	Oxon	Neat Eustone	1 S
Fulwell	man	Mixbury	Oxon	Bicester	8 NNE
Furness Abbcy	dis	Dalton-in-Furness	Lanc	Ulverstone	7½ SW
Fydoak	ham	Bishop's Hall	Som	Taunton	1 W
Fynham	ham	Stoneley	Warw	Coventry	3 S b W

G

Gaisgill	ham	Orton	West	Orton	3 SSE
Galhampton	ham	North Cadbury	Som	Castle Cary	1½ S
Galton	tit	Owermoigne	Dors	Dorchester	9 SE
Gamclsby	ham	Aikton	Cumb	Wigton	3¼ N
Gampton	ham	Brixham	Dev	Brixham	2 W b N
Ganton	ham	Wilton	Som	Taunton	2 SW
Garraby	ham	Kirkby Underdale	York	Pocklington	5½ NNW
Garstang, Church Town	chap	Garstang	Lanc	Garstang	1¼ SW b S
Garthorne	ham	Asby	West	Appleby	4 S b W
Gasegill, or Gaitsgill	ham	Gisburn	York	Gisburn	adjacent
Gatcombe	ham	Colyton	Dev	Colyton	adjacent
Gatebeck	ham	Burton	West	Kirkby Lonsdale	6½ NW b W
Gatford, or Gaytesford	ham	Worksop	Notts	Worksop	2 NNW
Gate-Hampton	ham	Goring	Oxon	Wallingford, Berks	7 S b W
Gatemerston	fields	East Lulworth	Dors	Warcham	7 SW
Gauntlet	ham	Bicker	Linc	Boston	7¼ WSW
Gear Hill	ham	Witham Friary	Som	Frome	5½ S b E
Geeston	ham	Ketton	Ruti	Stamford, Linc	3½ SW
Geldstone	ham	Hough-on-the-Mount	Linc	Grantham	7 N
Gibsmere, or Gippesmere	ham	Bleasby	Notts	Southwell	3½ SSE
Giddings	ham	Wootton	Kent	Dover	6 NW b N
Gill Grange	ham	Kildwick	York	Keighley	4¼ N b E
Gills	ham	Darent	Kent	Dartford	2½ SSE
Gilsdon	ham	Coleshill	Warw	Coleshill	1½ NW
Gilstead	vill	Bingley	York	Bradford	6 NW b N
Gilton, or Guildenton	ham	Ash	Kent	Wingham	2 E b N
Giuge, East	man	West Hendred	Berks	Wantage	3½ ESE
Giuge, West	man	East Lockinge	Berks	Wantage	4 ESE
Givendale, Little	ham	Millington	York	Pocklington	3½ NNE
Glantlees	to	Felton	Northum	Alnwick	8½ S
Glaseney	{ colleg church }	St. Gluvias	Corn	Penryn	½ E
Glassenbury	ham	Cranbrooke	Kent	Cranbrooke	1¾ W
Gledthorpe Grange	ham	Warsop	Notts	Warsop	adjacent
Glidden	ham	Hambledon	Southam	Petersfield	8 SW
Glidepath Hill, vulgo, Lib-both Hill	street	Holy Trinity	Dors	Dorchester	adjacent
Glosthorpe	ham	Bawsey	Norfolk	Lynn	2½ E
Glottingham, or Latting-ham	farm	Mundfield & Salehurst	Suss	Robert's Bridge	1 NE
Goatlands	ham	Boughton Aluph	Kent	Ashford	4 NNE
Goit Hall	ham	Stockport	Chest	Stockport	adjacent
Gokewell, or Gowkeswell	nun	Broughton	Linc	Glanford Bridge	6 NW b W
Golder	to	Pirton	Oxon	Tetsworth	3¼ S W b S
Golder's Green	ham	Hendon	Midx		{ 7½ NW f. St Paul's, Lond }
Goldsbrough	ham	Lythe	York	Whitby	5¼ NW b W
Goldsmith's Grange, or Ringlethorpe	farm hse	Scalford	Leic	Melton Mowbray	3½ NE b N
Goldthorpe	to	Bolton-upon-Dearn	York	Doncaster	8 W
Gomersey	{ tit man & ham }	Stalbridge	Dors	Stalbridge	adjacent
Good - Alc - Housc, or Goulsdalc	ham	Leven	York	Beverley	12 NNE
Goodworth	tit	Goodworth Clatford	Southam	Andover	2 S b W
Goose Hill	ham	St. Chad	Salop	Shrewsbury	adjacent
Gore End	{ mem of to of Do- ver }	Birchington	Kent	Margate	4½ W
Gorril	ham	Biddlesden	Bucks	Brackley	3½ NE b E
Gorwell	{ ham & farm }	Litton Cheney	Dors	Litton	2 SE

ADDENDA TO POPULATION RETURN.

NAME OF PLACE.	DESCRIPTION.	PARISH.	COUNTY.	POST-TOWN.	PROXIMITY.
Gosford . . . . .	to	Kidlington . . . . .	Oxf	Oxford . . . . .	4 N
Goswick . . . . .	ham	Kyloe . . . . .	Dnrh	Belford . . . . .	10 N b W
Gotton . . . . .	ham	West Monkton . . . . .	Som	Taunton . . . . .	3½ NE
Gournal, Lower . . . . .	ham	Sedgeley . . . . .	Staff	Dudley . . . . .	1¼ W b N
Gournal, Over . . . . .	ham	Sedgeley . . . . .	Staff	Dudley . . . . .	2 NW b W
Gournay Slade . . . . .	ham	Benager . . . . .	Som	Shepton Mallet . . . . .	4 N
Gourton . . . . .	ham	Bleasby . . . . .	Notts	Southwell . . . . .	2¼ S
Gowthorpe, or Gawes- thorpe } ham		Swardeston . . . . .	Norf	Norwich . . . . .	5 SSW
Grace Dieu, or Park } farm		extra parochial . . . . .	Mon	Monmouth . . . . .	4½ W b S
Grace Dieu . . . . .					
Grafton, East . . . . .	ham	Great Bedwin . . . . .	Wilts	Ludgershall . . . . .	6¾ N
Grafton, West . . . . .	ham	Great Bedwin . . . . .	Wilts	Marlborough . . . . .	6½ SE b S
Grange . . . . .	ham	Hope . . . . .	Derby	Tideswell . . . . .	6 NE
Grange . . . . .	ham	Wirksworth . . . . .	Derby	Wirksworth . . . . .	adjacent
Grange . . . . .	to	Lentwardine . . . . .	Heref	Ludlow, Salop . . . . .	8 WSW
Grange Chapel . . . . .	ham	Oswaldkirk . . . . .	York	Helmsley . . . . .	3 S b E
Grange Mere . . . . .	ham	Gisburn . . . . .	York	Gisburn . . . . .	adjacent
Grange Mill . . . . .	ham	Youlgreave . . . . .	Derby	Bakewell . . . . .	2 S
Grass Garth . . . . .	ham	Heversham . . . . .	Westm	Kendal . . . . .	6 S W
Grass Garth . . . . .	ham	Kirkby-in-Kendal . . . . .	Westm	Kendal . . . . .	7 NW
Graston, or Graveston	farm hse	Burton Bradstock . . . . .	Dors	Bridport . . . . .	3 SE b S
Gratton . . . . .	to	Youlgreave . . . . .	Derby	Bakewell . . . . .	5 S b W
Great Acre . . . . .	ham	Hill Marton . . . . .	Wilts	Calne . . . . .	5 N b E
Great Rocks . . . . .	ham	Tideswell . . . . .	Derby	Tideswell . . . . .	adjacent
Great Yate . . . . .	to	Croxden . . . . .	Staff	Uttoxeter . . . . .	5 NW b N
Greenfield . . . . .	ham	Arneliffe . . . . .	York	Settle . . . . .	15 N b E
Green Hill . . . . .	ham	Norton . . . . .	Derby	Chesterfield . . . . .	9 NNW
Greenhill Lane . . . . .	to	Alfreton . . . . .	Derby	Alfreton . . . . .	2¼ S b E
Greenhow . . . . .	ham	Bromfield . . . . .	Cumb	Wigton . . . . .	6 W b S
Greenhow Hill . . . . .	ham	Ripon . . . . .	York	Ripon . . . . .	15 WSW
Green Oar-on-Mendip . . . . .	ham	Chewton Mendip . . . . .	Som	Wells . . . . .	4 NNE
Greenrigg . . . . .	ham	Caldbeck . . . . .	Cumb	Wigton . . . . .	8 SSE
Greenshaw Hill . . . . .	to	Ingram . . . . .	Northum	Wooler . . . . .	9 SSW
Greensted Green . . . . .	ham	Darent . . . . .	Kent	Dartford . . . . .	2½ SSE
Green Street . . . . .	ham	East Ham . . . . .	Essex	London . . . . .	7 E b N
Greenstreet Green . . . . .	ham	Darent . . . . .	Kent	Dartford . . . . .	3 SE
Griffe . . . . .	ham	Chilvers Coton . . . . .	Warw	Nuncaton . . . . .	2 S b W
Grimesbury . . . . .	ham	Warkworth . . . . .	Northum	Bambrough . . . . .	5 E
Grimescote . . . . .	ham	Cold Higham . . . . .	Northam	Toweester . . . . .	5 N W b N
Grimethorpe . . . . .	ham	Felkirk . . . . .	York	Barnsley . . . . .	5½ NE b E
Grimslieh . . . . .	ham	Runcorn . . . . .	Chest	Frodsham . . . . .	4 N b W
Grindle . . . . .	ham	Woodbury . . . . .	Dev	Topsham . . . . .	2 ESE
Grindleford . . . . .	ham	Eyam . . . . .	Derby	Tideswell . . . . .	6½ E b N
Grindley . . . . .	to	Malpas . . . . .	Chest	Whitchureh, Salop . . . . .	1¼ NW b N
Gringley, Little . . . . .	ham	Clareborough . . . . .	Notts	East Retford . . . . .	2 E
Grist . . . . .	ham	Iver . . . . .	Bucks	Colnbrook . . . . .	2 NNE
Grove . . . . .	ham	Wantage . . . . .	Berks	Wantage . . . . .	1¼ N b E
Grove Ash . . . . .	tit	Sandford . . . . .	Oxf	Deddington . . . . .	4½ W
Grovebury, or De la Grave	priory	Leighton Buzzard . . . . .	Beds	Leighton Buzzard . . . . .	adjacent
Gulliford . . . . .	ham	Woodbury . . . . .	Dev	Topsham . . . . .	3 SE b S
Gullom Holme . . . . .	ham	Kirkby Thore . . . . .	Westm	Appleby . . . . .	5 NNW
Gumsele . . . . .	ham	Shire . . . . .	Surr	Guildford . . . . .	6½ E b S
Gunston . . . . .	ham	Crediton . . . . .	Dev	Crediton . . . . .	2½ SW
Gunthorpe . . . . .	ham	Owston . . . . .	Lin	Gainsborough . . . . .	7½ N
Guton . . . . .	ham	Brandeston . . . . .	Norf	Reepham . . . . .	3 ESE

H

Hackenthorpe . . . . .	ham	Beighton . . . . .	Derby		
Hackthorp . . . . .	ham	Lowther . . . . .	Westm	Penrith, co Cumb . . . . .	5¼ SSE
Hainworth . . . . .	ham	Bingley . . . . .	York	Keighley . . . . .	1¾ S
Hale . . . . .	to	Bowden . . . . .	Chest	Nether Knutsford . . . . .	5¼ N E b N
Hale . . . . .	ham	{ Kirkby Thore & New- biggin }	Westm	Appleby . . . . .	5½ NW b N
Haley . . . . .	ham	Great Anwell . . . . .	Herts	Ware . . . . .	1¼ SE b S
Halfway Street . . . . .	ham	Bexley . . . . .	Kent	Foots Cray . . . . .	1 N b W
Haling . . . . .	ham	Croydon . . . . .	Surr	Croydon . . . . .	1¼ SW
Haliwell . . . . .	ham	Upchurch . . . . .	Kent	Chatham . . . . .	6 ESE
Haliwell, or Holywell Haw	herm	Barrow-upon-Soar . . . . .	Leic	Mount Sorrel . . . . .	2 N
Hall . . . . .	ham	Kidderminster . . . . .	Wore	Kidderminster . . . . .	adjacent
Hallam, Little . . . . .	ham	Ilkeston . . . . .	Derby	Derby . . . . .	9 NE b E
Hallatou . . . . .	ham	Kingsbury . . . . .	Warw	Coleshill . . . . .	3¼ NE b N
Hallatrow . . . . .	ham	Hgh Littleton . . . . .	Som	Bath . . . . .	11 SW b W
Hallowes . . . . .	ham	Bradford . . . . .	York	Keighley . . . . .	3¾ SE b S
Hallowicks . . . . .	ham	Medmenham . . . . .	Bucks	Great Marlow . . . . .	3 SW b W
Halseford . . . . .	vill	Whitestone . . . . .	Dev	Exeter . . . . .	3 W N W
Haltcliffe . . . . .	ham	Caldbeck . . . . .	Cumb	Penrith . . . . .	12 NW b W
Haltemprice, or Newton	priory	Cottingham . . . . .	York	{ Kingston-upon- Hull . . . . . }	3½ NW b N
Halton . . . . .	ham	Whitkirk . . . . .	York	Leeds . . . . .	2½ E
Halywell-upon-Watling Street } priory		Southam . . . . .	Warw	Southam . . . . .	¾ W b N
Ham . . . . .	obs vill	Gillingham . . . . .	Dors	Shaftesbury . . . . .	4 NW b W
Ham . . . . .	tit	Ferkeley . . . . .	Glouc	Berkeley . . . . .	adjacent



ADDENDA TO POPULATION RETURN.

NAME OF PLACE.	DESCRIPTION.	PARISH.	COUNTY.	POST-TOWN.	PROXIMITY.
Ham	ham	Upchurch	Kent	Chatham	5½ E
Ham	ham	Creech, St. Michael	Som	Taunton	4 E b N
Ham, or Monks Ham	depopvill	Marston Bigot	Som	Frome	3 SSW
Ham	tit	Pilton	Som	Shepton Mallet	2 SW
Ham	tit	Banghurst	Southam	Basingstoke	7 NW
Ham, Low, or Nether	{ c. tor. of High- ham }	Higham	Som	Langport	2 N b E
Hambleton House, or Hills		Cold Kirkby	York	Thirsk	7¼ ENE
Hambridge	ham	Curry Rivell	Som	Langport	4 SSW
Hamerton	man	Slaidburn	York	Clitheroe	8 N b W
Hamme, or Ham House		Wantage	Berks	Wantage	½ W
Hampton Court	ham	Hope-under-Dinmore	Heref	Leominster	5½ SSE
Hampton Curli	ham	Budbrook	Warw	Warwick	2 W
Hampton Wood	ham	Ellesmere	Salop	Ellesmere	2¼ ENE
Handesacre	to	Armitage	Staff	Rudgeley	3 ESE
Handley	ham	Stoke-upon-Trent	Staff	{ Newcastle-un- der-Lyne }	2½ NE b E
Handley, Nether	ham	Staveley	Derby	Chesterfield	5 NE b N
Handley, Upper	ham	Staveley	Derby	Chesterfield	5 NE b N
Handley, West	ham	Staveley	Derby	Chesterfield	5 NE b N
Hanley	ham	North Wingfield	Derby	Chesterfield	4 SSE
Hanley	ham	Towcester	Northam	Towcester	1 SW
Hannington Lanecs	tit	Kingselere	Southam	Kingselere	adjacent
Hanse Town	ham	Chelsea	Midx	London	{ 3¼ SW from St. Paul's }
Hanwood, Little	ham	Hanwood	Salop	Shrewsbury	4 SW
Harborough Parva	ham	Harborough Magna	Warw	Rugby	4 NNW
Harby Brow	ham	Chapelry of Allhallows	Cumb	Wigton	6½ SW b S
Harden	man	Bingley	York	Bradford	3½ NW
Hardendale	ham	Shap	Westm	Orton	5 NNW
Hardley	ham	Fawley	Southam	Southampton	4 S b E
Hardley	ham	Brading	Southam	Newport	7 E b S
Hardon	ham	Stockport	Chest	Stockport	adjacent
Hardway	ham	South Brewham	Som	Bruton	3 E b S
Hardwick	ham	Monk Hesleton	Durh	{ Stockton-upon- Tees }	12 NE
Hardwick	ham	Banbury	Oxon	Banbury	1½ N
Hardwick	grounds		Rutl	ad. to Empingham	
Hardwiek	ham	Burton Dasset	Warw	Kington	5 E b N
Hardwieke	to	Clifford	Heref	Hay, eo Brecon	3 ENE
Hardwicke Hungay	ham	Eynesbury	Hunts	St. Neot's	2 ENE
Hardwieke Puddock	ham	St. Neot's	Hunts	St. Neot's	3 SE b S
Hardwyck	ham	Kempston	Beds	Bedford	3 SW b W
Haresceugh, or Harescow	ham	Kirk Oswald	Cumb	Penrith	11 NE b N
Hargate Wall	ham	Tideswell	Derby	Tideswell	adjacent
Hargrave	ham	Neston	Chest	Great Neston	3 NE b E
Hargrove	tit	Fontmell Magna	Dors	Shaftesbury	3 SW b S
Harleythorpe	man	Great Marlow	Eueks	Great Marlow	adjacent
Harling, Middle, or Little	tit	West Harling	Norf	East Harling	3 WSW
Harnham, East	ham	Britford	Wilts	Salisbury	1½ SW b W
Harpers, or Harefoot Lane	ham	{ Hilton & Melcombe Horsey }	Dors	Melcombe	½ NW
Harpstone	{ farm & ham }	Steeple	Dors	Corfe Castle	4 W b S
Hartford	ham	Raunton	Glouc	Stow-on-the-Wold	4 WSW
Hartford	ham	Brompton Regis	Som	Dulverton	3 NE
Hartley	tit	Mintern Magna	Dors	Dorehester	10 N b W
Hartley Row	ham	Hartley Wintney	Southam	Hartford Bridge	½ SW b W
Hartrow		Stogumber	Som	Wiveliscombe	5½ N
Harts Hill	{ com & a few eot- tages }	Huelsfield	Glouc	Chepstow, co Mon	4¼ N b E
Harwell	ham	Everton	Notts	Bawtry	2 SE
Harwich	ham	Whitstable	Kent	Canterbury	6 NNW
Hasbury	ham	Hales Owen	Salop	Hales Owen	adjacent
Haselden, or Hesledon	ancabbey	Rodmarton	Glouc	Cirencester	6½ WSW
Hasilor or Hasler	grounds	Steeple	Dors	Steeple	½ NW
Haslethorpe	ham	Westward	Cumb	Wigton	3 SE b S
Hassage	ham	Wellow	Som	Bath	4 S b W
Hasting Wood	ham	North Weald Bassett	Essex	Epping	3½ NNE
Hatch	ham	Northill	Beds	Biggleswade	2 NNW
Hatch West	tit	Tisbury	Wilts	Hindon	3½ S
Hatcham	man	St. Paul, Deptford	Kent Surr	London	4 SE
Hatfield Grange	ham	Cuckney	Notts	Worksop	5 S b W
Hatherden	ham	Andover	Southam	Andover	5 N b E
Hatton	ham	East Bedfont	Midx	Hounslow	3 W
Hatton Hungry	ham	Childs Ereal	Salop	Newport	7½ NW b N
Haustley	ham	Wolverley	Worc	Kidderminster	2 NW
Hawksbury	ham	Stowe	co eit Cov	Coventry	adjacent
Hawley	ham	Sutton-at-Hone	Kent	Dartford	1½ S
Hawn	ham	Hales Owen	Salop	Hales Owen	adjacent
Haworth	to	Bradford	York	Keighley	4 SW b S
Hawteridge	ham	Bucklebury	Berks	Newbury	6 ENE
Hayley	ham	Saperton	Glouc	Cirencester	5 WNW
Haymore	{ mead & tit }	chap of Arne	Dors	Warcham	2 E
Haywood, Great	ham	Colwich	Staff	Rudgeley	4¼ NW

ADDENDA TO POPULATION RETURN.

NAME OF PLACE.	DESCRIPTION.	PARISH.	COUNTY.	POST-TOWN.	PROXIMITY.
Haywood, Little . . .	ham	Colwich . . .	Staff	Rudgeley . . .	3½ NW
Heal . . . . .	ham	Curry Revell . . .	Som	Langport . . .	12 WSW
Healey . . . . .	ham	Chorley . . . . .	Lanc	Chorley . . . . .	adjacent
Healey . . . . .	ham	Rochdale . . . . .	Lanc	Rochdale . . . . .	2¾ NW
Hean Wood . . . . .	nun	Solihull . . . . .	Warw	Warwiek . . . . .	12 NNW
Hears . . . . .	ham	Rotherfield . . . . .	Southam	Alton . . . . .	5 SSW
Heath . . . . .	ham	Leath Wootton . . . . .	Warw	Warwiek . . . . .	3 N b E
Heatheneote or Hey- mundcote . . . . .	ham	Paulers Pury . . . . .	Northam	Toweester . . . . .	1 SE
Heathley . . . . .	ham	Lymme . . . . .	Chest	Nether Knutsford	7½ NW b N
Heath Row . . . . .	ham	Harmondsworth . . . . .	Midx	Colnbrook . . . . .	3 E b S
Heathy Mill . . . . .	ham	Kidderminster . . . . .	Wore	Kidderminster . . . . .	adjacent
Hebbinge . . . . .	ham	Boughton Aluph . . . . .	Kent	Ashford . . . . .	4 NNE
Heek Dyke . . . . .	ham	Owston . . . . .	Linc	Gainsborough . . . . .	7½ N
Hegdale . . . . .	ham	Shap . . . . .	Westm	Orton . . . . .	8½ NW
Height . . . . .	ham	Westward . . . . .	Cumb	Wigton . . . . .	4½ E
Heith, or Hythe . . . . .	ham	Fawley . . . . .	Southam	Southampton . . . . .	2½ S
Helbeck Lauds . . . . .	dis	Aysgarth . . . . .	York	Middleham . . . . .	25 WNW
Helford . . . . .	rect	Manacka . . . . .	Corn	Falmouth . . . . .	6 SSW
Helperstone Grange . . . . .	ane seat	Weeverham . . . . .	Chest	Northwich . . . . .	3 W b N
Helpsthorp . . . . .	ham	Drayton Beauchamp . . . . .	Bucks	Tring . . . . .	2 W b N
Helwick . . . . .	vill	Bingley . . . . .	York	Keighley . . . . .	4½ E b N
Hem . . . . .	ham	Kemberton . . . . .	Salop	Shiffnell . . . . .	3 SW
Hempshill . . . . .	ham	Shelley . . . . .	Notts	Nottingham . . . . .	4 NW
Hemsworth . . . . .	ham	Norton . . . . .	Derby	Chesterfield . . . . .	9½ N b W
Hemsworth, West, or Higher . . . . .	farm	Shapwick . . . . .	Dors	Shapwiek . . . . .	3½ NE
Heneot . . . . .	ham	St. Alkmond . . . . .	Salop	Shrewsbury . . . . .	adjacent
Hendra . . . . .	ham	St. Germans . . . . .	Corn	St. Germans . . . . .	adjacent
Henford, or Henford Ma- travers . . . . .	ham	Yeovil . . . . .	Som	Yeovil . . . . .	adjacent
Henley . . . . .	ham	Foleshill . . . . .	co eit Cov	Coventry . . . . .	2½ NNE
Henley . . . . .	{small ham}	Buckland Newton . . . . .	Dors	Dorehester . . . . .	10 N
Henley . . . . .	ham	{Bitterley & Long Stanton . . . . .}	Salop	Ludlow . . . . .	2¾ ENE
Henley Cold . . . . .	ham	Whitehurch . . . . .	Southam	Whitehurch . . . . .	3½ NE
Henley . . . . .	ham	Whittington . . . . .	Salop	Oswestry . . . . .	3 ENE
Heppe, or Shap . . . . .	to	Shap . . . . .	Westm	Orton . . . . .	5½ NW
Herdwick . . . . .	ham	Leamington Hastings . . . . .	Warw	Southam . . . . .	4 NNE
Hermeston . . . . .	ham	Blyth . . . . .	Notts	Blyth . . . . .	adjacent
Hermitage . . . . .	ham	Hampstead Norris . . . . .	Berks	Newbury . . . . .	4½ NNE
Herston . . . . .	ham & tit	Swanwich . . . . .	Dors	Corfe Castle . . . . .	6 ESE
Hertmere . . . . .	ham	Godalming . . . . .	Surr	Godalming . . . . .	2½ NW
Hesket . . . . .	ham	Caldbeck . . . . .	Cumb	Penrith . . . . .	14 NW b W
Hesle . . . . .	ham	Harworth . . . . .	Notts	Bawtry . . . . .	3 NW
Hesselden, Nether . . . . .	ham	Arneliffe . . . . .	York	Settle . . . . .	10½ NE
Hesselden, Over . . . . .	ham	Arneliffe . . . . .	York	Settle . . . . .	10½ NE
Hevenynge . . . . .	nun	Lea . . . . .	Linc	Gainsborough . . . . .	2 SSE
Hcwby . . . . .	ham	Kirkby Overblows . . . . .	York	Oxley . . . . .	5½ NE b E
Hcxwood . . . . .	tit	Cumnor . . . . .	Berks	Abingdon . . . . .	5 NW
Heydon . . . . .	ham	Boddington . . . . .	Glouc	Cheltenham . . . . .	4 NW
Heywood . . . . .	ham	Diss . . . . .	Norf	Diss . . . . .	adjacent
Hidden . . . . .	tit	Hungerford . . . . .	Berks	Hungerford . . . . .	adjacent
Hide . . . . .	ham	Beer Regis . . . . .	Dors	Wareham . . . . .	7 NW
Hide . . . . .	{ancman & ham}	Tarrant Hinton . . . . .	Dors	Blandford Forum	5 NE
Hide, East . . . . .	ham	Luton . . . . .	Beds	Luton . . . . .	3½ SE
Hide End . . . . .	ham	Brimpton . . . . .	Berks	Newbury . . . . .	7 SE
Hide, West . . . . .	ham	Luton . . . . .	Beds	Luton . . . . .	4 SSE
Higham, or Petit Iham . . . . .	man	{Icklesham, Winchel- sea, Higham, St. Thomas, St. Giles, & Broomhill . . . . .}	Suss	Winchelsea . . . . .	adjacent
Highbridge . . . . .	ham	Burnham & Huntspill . . . . .	Som	Bridgewater . . . . .	8 N b E
Highnam . . . . .	ham	Churcham . . . . .	Glouc	Gloucester . . . . .	2 WNW
Highridge . . . . .	ham	Dundry . . . . .	Som	Bristol . . . . .	4 SSW
Hilborough . . . . .	ham	Temple Grafton . . . . .	Warw	{Stratford-upon- Avon . . . . .}	5½ SW b W
Hildenburgh . . . . .	ham	Tunbridge . . . . .	Kent	Tunbridge . . . . .	adjacent
Hill . . . . .	ham	Hales Owen . . . . .	Salop	Hales Owen . . . . .	adjacent
Hill . . . . .	tit	Bursling . . . . .	Southam	Romsey . . . . .	3 S
Hill . . . . .	ham	Droxford . . . . .	Southam	Bishop's Waltham	2 E
Hill . . . . .	ham	Sutton Coldfield . . . . .	Warw	Sutton Coldfield . . . . .	2 N b W
Hill, or King's Hulle . . . . .	ham	Stoneley . . . . .	Warw	Coventry . . . . .	4 S b W
Hill . . . . .	ham	Leamington, Hastings . . . . .	Warw	Southam . . . . .	4 NNE
Will Hook . . . . .	ham	Sutton Coldfield . . . . .	Warw	Sutton Coldfield . . . . .	adjacent
Hillhouse, or Helchouse . . . . .	lib	Clifford & Elm . . . . .	Som	Frome . . . . .	4 SW
Hillingdon, Little . . . . .	ham	Hillingdon . . . . .	Midx	Uxbridge . . . . .	¾ E b S
Hillside . . . . .	ham	Odiham . . . . .	Southam	Odiham . . . . .	adjacent
Hilltop . . . . .	ham	Dronfield . . . . .	Derby	Dronfield . . . . .	adjacent
Hill Wootton . . . . .	ham	Leck Wootton . . . . .	Warw	Warwiek . . . . .	3 NNE
Himford . . . . .	ham	Whittington . . . . .	Salop	Oswestry . . . . .	3½ NE
Hindon . . . . .	ham	Minehead . . . . .	Som	Minehead . . . . .	adjacent
Hircott . . . . .	ham	Kidderminster . . . . .	Wore	Kidderminster . . . . .	2 NE
Hoarestone . . . . .	ham	Kidderminster . . . . .	Wore	Kidderminster . . . . .	adjacent
Hockham, Little . . . . .	ham	Hockham . . . . .	Norf	East Harling . . . . .	5 NW
Hockmoor Street . . . . .	ham	Ifley . . . . .	Oxon	Oxford . . . . .	2 SE b S



ADDENDA TO POPULATION RETURN.

NAME OF PLACE.	DESCRIPTION.	PARISH.	COUNTY.	POST-TOWN.	PROXIMITY.
Hode . . . . .	mon	Stonegrave . . . . .	York	Hclmsley . . . . .	4 SE
Hoe, East . . . . .	ham	Soberton . . . . .	Southam	Bishop's Waltham . . . . .	5½ SE
Hoe, West . . . . .	tit	Bishop's Waltham . . . . .	Southam	Bishop's Waltham . . . . .	adjacent
Hoffe, Ncther . . . . .	ham	S.Laurence,boAppleby . . . . .	West	Appleby . . . . .	1 W
Hoffe Rowe . . . . .	ham	S.Laurence,boAppleby . . . . .	West	Appleby . . . . .	2½ SW b S
Holborough . . . . .	ham	Snodland . . . . .	Kent	Rochester . . . . .	5 SW
Holbury . . . . .	ham	Fawley . . . . .	Southam	Southampton . . . . .	5½ S
Holcombe . . . . .	ham	Asholt . . . . .	Som	Bridgewater . . . . .	6½ W b S
Holcombe, Higher . . . . .	ham	Dawlish . . . . .	Dev	East Teignmouth . . . . .	3 NE
Holcombe, Lower . . . . .	ham	Dawlish . . . . .	Dev	East Teignmouth . . . . .	3 NE
Holden . . . . .	ham	Kildwick . . . . .	York	Keighley . . . . .	2½ N b W
Holwyche . . . . .	man	Hartfield . . . . .	Kent	Grinstead . . . . .	6 ESE
Holland Down . . . . .	to	Halsall . . . . .	Lanc	Ormskirk . . . . .	4½ W b S
Hollington . . . . .	ham	Soulbury . . . . .	Bucks	Leighton Buzzard . . . . .	3 WNW
Holliwell . . . . .	{ tit, man, ham, & farn }	Cranborne . . . . .	Dors	Cranborne . . . . .	1½ E
Holloway . . . . .	lib	Ashover . . . . .	Derby	Alfreton . . . . .	6 NW
Holloway . . . . .	chap	Widcombe . . . . .	Som	Bath . . . . .	1½ SE
Holloway Down . . . . .	ham	Wanstead . . . . .	Essex	St. Paul's, London . . . . .	7 NE
Hollowell . . . . .	ham	Guilsborough . . . . .	Northam	Northampton . . . . .	9½ NW b N
Hollowicks, or Hallowick . . . . .	ham	Medmenham . . . . .	Bucks	Great Marlow . . . . .	2½ WNW
Holmc . . . . .	chap	Whalley . . . . .	Lanc	Burnley . . . . .	4½ SE b S
Holme, or Hulme . . . . .	{ house of W.Friars }	in the lordship of Alnwick . . . . .	Northum	Alnwick . . . . .	2½ NW
Holme . . . . .	ham	Blyth . . . . .	Notts	Blyth . . . . .	adjacent
Holme . . . . .	ham	Skipton . . . . .	York	Skipton . . . . .	adjacent
Holme, West . . . . .	{ man, fm, ham & tit }	East Stoke . . . . .	Dors	Wareham . . . . .	4 WSW
Holmes Island . . . . .	ham	Mose . . . . .	Essex	Harwich . . . . .	7 SW b S
Holnicot . . . . .	ham	Selworthy . . . . .	Som	Minchhead . . . . .	2 W
Holsdon Green, or Har- leston . . . . .	ham	Willesden . . . . .	Midx	London . . . . .	7½ WNW
Holt . . . . .	chap	Ab-Kettleby . . . . .	Lanc	Melton Mowbray . . . . .	4 NW b N
Holt . . . . .	tit	Pilton . . . . .	Som	Shepton Mallet . . . . .	2 SW
Holtham . . . . .	ham	Rotherfield . . . . .	Southam	Alton . . . . .	5 SSW
Holybrook . . . . .	ham	Abson . . . . .	Glouc	Bristol . . . . .	7 E b N
Holyport . . . . .	ham	Bray . . . . .	Berks	Maidenhead . . . . .	2½ S
Holywell . . . . .	ham	Passenham . . . . .	Northam	Stony Stratford . . . . .	1½ S b W
Honingham Thorpe . . . . .	ham	Houingham . . . . .	Norf	Norwich . . . . .	7½ WNW
Hook, West . . . . .	ham	Tichfield . . . . .	Southam	Fareham . . . . .	5 W
Hooley Hill . . . . .	ham	Ashton-under-Lyne . . . . .	Lanc	Manchester . . . . .	5 E b S
Horesham Green . . . . .	ham	Long Ashton . . . . .	Som	Bristol . . . . .	3 SW
Horewell . . . . .	abbey	St. Michael . . . . .	{ e. of city Coventr }	Coventry . . . . .	adjacent
Horley Green . . . . .	ham	Halifax . . . . .	York	Halifax . . . . .	1¼ NE
Hornby . . . . .	ham	Brougham . . . . .	Westm	Penrith . . . . .	2 SE
Horner . . . . .	ham	Luckham . . . . .	Som	Minchhead . . . . .	6½ WSW
Horrington, East . . . . .	ham	St. Cuthbert . . . . .	Som	Wells . . . . .	2½ ENE
Horrington, West . . . . .	ham	St. Cuthbert . . . . .	Som	Wells . . . . .	2 NE
Horsecroft . . . . .	ham	Great Horningsheath . . . . .	Suff	Bury St.Edmund's . . . . .	2 SW
Horseley . . . . .	ham	Wolverley . . . . .	Worc		
Horsington Marsh . . . . .	ham	Horsington . . . . .	Som	Wincanton . . . . .	4 S b W
Horspole . . . . .	ham	Thurgarton . . . . .	Notts	Southwell . . . . .	3 S b W
Horton . . . . .	ham	St. Chad . . . . .	Salop	Shrewsbury . . . . .	adjacent
Horton . . . . .	ham	Ilminster . . . . .	Som	Ilminster . . . . .	1½ W
Horton, Higher . . . . .	ham	Ilminster . . . . .	Som	Ilminster . . . . .	2 W
Horwood . . . . .	ham	Horsington . . . . .	Som	Wincanton . . . . .	4 S b W
Hoth . . . . .	ham	Sturrey . . . . .	Kent	Canterbury . . . . .	2 NE
Houndsborough . . . . .	{ depop place }	Odcombe . . . . .	Som	Yeovil . . . . .	3 W b S
Hounhill, or Howenhull . . . . .	ham	Hanbury . . . . .	Staff	Burton-on-Trent . . . . .	5 NW b W
House-steeds . . . . .	{ ancient station }	Warden . . . . .	Northum	Hexham . . . . .	11 WNW
Howgill Castle . . . . .	ham	Kirkby Thore . . . . .	Westm	Appleby . . . . .	5½ N
Howgrave . . . . .	to	Pickhill . . . . .	York	Thirsk . . . . .	5½ WSW
Howgrave . . . . .	ham	Ripon . . . . .	York	Ripon . . . . .	adjacent
Howleigh . . . . .	tit	Reigate . . . . .	Surr	Reigate . . . . .	adjacent
Howson . . . . .	ham	Cotharidge . . . . .	Worc	Worcester . . . . .	4 W
Hoyland, Upper . . . . .	to	Wath-upon-Dearn . . . . .	York	Barnsley . . . . .	4¾ SSE
Hoyle Lake . . . . .	anchor	West Kirkby . . . . .	Chest	Great Neston . . . . .	11 NNW
Hudnall . . . . .	ham	Edlesborough . . . . .	Bucks	Ivinghoe . . . . .	3 NE
Hugh's Green . . . . .	ham	Great Hallingbury . . . . .	Essex	Bishop's Stortford . . . . .	1½ SE b S
Hughthwaite . . . . .	ham	Brigham . . . . .	Cumb	Cockermouth . . . . .	2¼ ENE
Huish juxta Highbridge . . . . .	ham	Burnham . . . . .	Som	Axbridge . . . . .	8 WSW
Hulme Carnbrook . . . . .	ham	Manchester . . . . .	Lanc	Manchester . . . . .	1¼ SW
Hummer . . . . .	ham	Trent . . . . .	Som	Yeovil . . . . .	3 NE b E
Hungerford, Little . . . . .	ham	Hampstead Norris . . . . .	Berks	Newbury . . . . .	4¾ NNE
Hunscombe . . . . .	ham	Hampton Luey . . . . .	Warw	Stratford-on-Avon . . . . .	3 E b S
Hunstile . . . . .	ham	Chilton . . . . .	Som	Bridgewater . . . . .	1½ NW
Huntsmore . . . . .	ham	Iver . . . . .	Bucks	Colnbrook . . . . .	2 NNE
Huntworth . . . . .	ham	North Petherton . . . . .	Som	Bridgewater . . . . .	2 SSE
Hurcot, or Hurdceote . . . . .	ham	Ilton . . . . .	Som	Ilminster . . . . .	2 NW
Hurcot . . . . .	ham	Somerton . . . . .	Som	Somerton . . . . .	1¼ NE
Hurst . . . . .	{ ham 10 houses }	Moreton . . . . .	Dors	Dorehester . . . . .	9½ ESE
Hurst . . . . .	ham	Bexley . . . . .	Kent	Dartford . . . . .	3 W
Hurst . . . . .	ham	Ashton-under-Lyne . . . . .	Lanc	Manchester . . . . .	6½ ENE

ADDENDA TO POPULATION RETURN.

NAME OF PLACE.	DESCRIPTION.	PARISH.	COUNTY.	POST-TOWN.	PROXIMITY.
Hurst . . . .	ham	Martock . . . .	Som	Martock . . . .	adjacent
Hurst . . . .	ham	Stoncleay . . . .	Warw	Coventry . . . .	4 SW
Hurstwood . . . .	ham	Whalley . . . .	Lanc	Clitheroe . . . .	4 S b W
Huscote . . . .	ham	Warkworth . . . .	Northam	Banbury, Oxon . . . .	2 NE
Hyde . . . .	ham	Pinnock . . . .	Glouc	Winchcombe . . . .	3½ E
Hyde, or the Hyde	ham	Hendon . . . .	Midx	St. Paul's, London . . . .	9¼ NW
Hydney . . . .	lands		Suss		
Hydon Grange, or Char- terhouse Grange . . . .		Whitham Friary . . . .	Som	Axbridge . . . .	7 E
Hyrst, or Hurst in the Isle of Axholme . . . .	relig house	Belton . . . .	Line	Gainsborough . . . .	12 N b W
Hyke . . . .	ham	Eastington . . . .	York	Howden . . . .	5 ENE

I

Idestone . . . .	{ ham of 4 houses }	Dunchidcock . . . .	Dev	Exeter . . . .	5 SW b W
Idstoke-Inverne . . . .	ham	Chilton . . . .	Som	Eridgewater . . . .	1 N b W
Ilkirk, or St. Hilda Kirk	ham	Westward . . . .	Cumb	Wigton . . . .	2¼ S b E
Ilford-Bridges . . . .	inn	Stockhuch St. Mary } Magdalen }	Som	Ilminster . . . .	3 NE
Ilketshall . . . .	{ dis cont pa of St Andrew St John, St Laurence, & St Marg }		Suff	Bungay . . . .	4 SE
Illbeare . . . .	ham	Kingston . . . .	Som	Taunton . . . .	4 N
Imberhorne . . . .	ham	East Grinstead . . . .	Suss	East Grinstead . . . .	adjacent
Indio . . . .	seat	South Boyce . . . .	Dev	Exeter . . . .	13 WSW
Inglesbatch . . . .	ham	Englishcombe . . . .	Som	Bath . . . .	3 SW
Ingou . . . .	ham	Old Stratford . . . .	Warw	Stratford-on-Avon . . . .	adjacent
Inhurst . . . .	tit	Banghurst . . . .	Southam	Basingstoke . . . .	7½ NW b N
Inthorp . . . .	ham	Tinwell . . . .	Rutl	Stamford . . . .	2 WSW
Ipsley . . . .	tit	Eling and Fawley . . . .	Southam	Southampton . . . .	5 W b N
Irford, or Urford . . . .	lib	extra parochial . . . .	Linc	Market Rasen . . . .	6½ NE b E
Issington . . . .	ham	Binstead . . . .	Southam	Alton . . . .	4½ ENE
Iwood . . . .	man	Warbleton & Wart- ling . . . . }	Suss	Hailsham . . . .	6 N b E

J

James, St. . . . .	{ endow King's Col Cam }	Alphington, Heavitree, St. Leonard, and Tops- ham . . . . }	Dev	Exeter . . . .	½ SE
Jenkin Chapel . . . .	chap	Prestbury . . . .	Chest	Macclesfield . . . .	3 WNW
Jervaux, or Jorevall . . . .	priory	East Witton . . . .	York	Middleham . . . .	4¼ ESE
Jardans . . . .	ham	Ashill . . . .	Som		

K

Kalendar, or Kayland . . . .	ham	Cottesbrook . . . .	Northam	Northampton . . . .	9½ NW
Katherine Hill, or Drake or Drage Hill . . . .	{ hill with chapel on it }	St. Nicholas, Town of } Guildford }	Surr	Guildford . . . .	adjacent
Kealcoates . . . .	ham	West Keal . . . .	Line	Spilsby . . . .	4½ SSW
Kearstwick . . . .	ham	Kirkby Lonsdale . . . .	West	Kirkby Lonsdale . . . .	1¼ NNW
Keburn . . . .	grounds		Norf		
Keld . . . .	ham	Shap . . . .	West	Orton . . . .	6 NW
Keld . . . .	chap	Grinton . . . .	York	Richmond . . . .	21 W b N
Keldeholme-upon-Dowe . . . .	nun	Kirkby Moorside . . . .	York	Pickering . . . .	6½ W b N
Kembroke . . . .	ham	Bueklesham . . . .	Suff	Ipswich . . . .	6 ESE
Kempton, or Cold Ken- nington . . . .	ham	Sunbury . . . .	Midx	Hampton Court . . . .	3½ W b N
Kencot . . . .	ham	Long Ashton . . . .	Som	Bristol . . . .	4 SW
Keningham . . . .	{ formerly pa, now united w. Mul- barton }	Mulbarton . . . .	Norf	Norwich . . . .	6 SSW
Kennell . . . .	ham	Simonburn . . . .	Northum	Hexham . . . .	27 NW
Kent Green . . . .	ham	Church Lawton . . . .	Chest	Chester . . . .	32 ENE
Kenton . . . .	ham	Harrow-on-the Hill . . . .	Midx	Harrow-on-the-Hill . . . .	2½ NW
Kentsford . . . .	ham	St. Deeman's . . . .	Som	Dunster . . . .	5 E b S
Kepire or Kypier . . . .	hosp	St. Giles . . . .	Durh	Durham . . . .	7 NE b N
Kerne . . . .	ham	Brading . . . .	Southam	Newport . . . .	7 E b S
Kersall . . . .	dist	Isle of Wight . . . .	Lanc	Manchester . . . .	adjacent
Kettleby . . . .	ham	Wrawby . . . .	Linc	Glanford Bridge . . . .	3½ ENE
Keverstone . . . .	to	Staindrop . . . .	Durh	Barnard Castle . . . .	6½ ENE
Key Haven . . . .	ham	Millford . . . .	Southam	Lymington . . . .	2¼ SSW



ADDENDA TO POPULATION RETURN.

NAME OF PLACE.	DESCRIPTION.	PARISH.	COUNTY.	POST-TOWN.	PROXIMITY.
Kilburn Gill . . . .	ham	Arlecdon . . . .	Cumb	Whitehaven . . . .	6½ NE b E
Killeot . . . . .	tit	Hawkesbury . . . .	Glouc	Wickwar . . . . .	3 ESE
Kilman Bridge . . . .	ham	Charlewood . . . .	Surr	Reigate . . . . .	6¾ S b E
Kilton . . . . .	ham	Worksop . . . . .	Notts	Worksop . . . . .	1 NE
Kimblewick . . . . .	ham	Great Kimble . . . .	Bucks	Wendover . . . . .	5 W
Kineton Parva . . . . .	ham	Kineton . . . . .	Warw	Kineton . . . . .	¼ SW
Kingcombe Nether . . . .	ham	Toller Porcorum . . . .	Dors	Beaminster . . . . .	6½ ESE
Kingcombe Over . . . .	ham	Toller Porcorum . . . .	Dors	Beaminster . . . . .	6½ E b S
King's Brome . . . . .	ham	Bidford . . . . .	Warw	Alcester . . . . .	3 S
Kingsford . . . . .	ham	{ Solihull & Church Bickenhill . . . . . }	Warw	Birmingham . . . . .	5½ SE
Kingshold . . . . .	{ sm prels of land }	Beer Regis . . . . .	Dors	Beer Regis . . . . .	adjacent
King's Mead, or The Spaw	priory	St. Werburgh . . . . .	Derby		
King's Mill Down . . . .	ham	Hastingleigh . . . . .	Kent	Ashford . . . . .	6 E b N
Kingsthorpe . . . . .	ham	Polebrook . . . . .	Northam	Oundle . . . . .	2 ESE
Kingston . . . . .	{ man, farm, tit & ham }	Corfe . . . . .	Dors	Corfe . . . . .	1 S
Kingston, or Kingston Pitney . . . . .	ham	Yeovil . . . . .	Som	Yeovil . . . . .	adjacent
Kingston . . . . .	ham	Ringwood . . . . .	Southam	Ringwood . . . . .	2 S
Kingston . . . . .	{ man & ham }	Woodbridge . . . . .	Suff	Woodbridge . . . . .	adjacent
Kingston, or Little Ches- terton . . . . .	ham	Chesterton . . . . .	Warw	Kington . . . . .	5 N b E
Kingston Lacy . . . . .	man	Wimborne Minster . . . .	Dors	Wimborne Minster	adjacent
Kingston Winslow . . . .	ham	Ashbury . . . . .	Berks	Lambourn . . . . .	6½ NW
Kingswood . . . . .	ham	Shotwick . . . . .	Chest	Chester . . . . .	6 NW
Kinley, or Kinline . . . .	priory	Nympsfield . . . . .	Glouc	Dursley . . . . .	4 E b N
Kirby . . . . .	a house	Gretton & Bulwick . . . .	Northam	Rockingham . . . . .	3 NE
Kirby . . . . .	a house	Blakesley . . . . .	Northam	Towcester . . . . .	5 W
Kirkhouse . . . . .	ham	Kirkby-Thore . . . . .	Westm	Appleby . . . . .	5½ NNW
Kirk Lees . . . . .	ham	Dewsbury . . . . .	York	Huddersfield . . . . .	5 N b E
Kirkthwaite, East . . . .	ham	Westward . . . . .	Cumb	Wigton . . . . .	5½ E b N
Kirkthwaite, West . . . .	ham	Westward . . . . .	Cumb	Wigton . . . . .	4½ E b N
Kirton Holme . . . . .	ham	Kirton . . . . .	Linc	Boston . . . . .	4½ W
Kitts End . . . . .	ham	South Mimms . . . . .	Midx	Chipping Barnet . . . . .	1¼ N
Knaphorpe . . . . .	ham	Caunton . . . . .	Notts	Southwell . . . . .	4 NE b N
Knaphorpe, or Knotty Green . . . . .	ham	Penn . . . . .	Bueks	Beaconsfield . . . . .	3 NW
Knightcot . . . . .	ham	Brushford . . . . .	Som	Dulverton . . . . .	2 S
Knightcote . . . . .	ham	Burton Dassett . . . . .	Warw	Kineton . . . . .	5 NE
Knighton . . . . .	ham	Compton Beauchamp . . . .	Berks	Great Farringdon . . . . .	6 S b W
Knighton . . . . .	{ formerly pa, now unit w. Durwes- ton }	Durweston . . . . .	Dors	Blandford Forum . . . . .	3 NW
Knighton . . . . .	ham	Stoke Courey . . . . .	Som	Bridgewater . . . . .	7½ NW
Knighton . . . . .	ham	Broad Chalk . . . . .	Wilts	Wilton . . . . .	4½ SW b S
Knighton, East . . . . .	ham	Winfrith Newburgh . . . .	Dors	Warcham . . . . .	7½ W b S
Knighton, West . . . . .	ham	Winfrith Newburgh . . . .	Dors	Wareham . . . . .	7½ W b S
Knightsstone . . . . .	ham	Bishop Morchard . . . . .	Dev	Crediton . . . . .	7 NW
Knightsstone . . . . .	ham	Ottery, St. Mary . . . . .	Dev	Ottery, St. Mary . . . . .	1 S
Knoll . . . . .	2 grnds	East Lulworth . . . . .	Dors	Wareham . . . . .	7 SW
Knoll . . . . .	ham	Shepton Montacute . . . .	Som	Bruton . . . . .	2½ S
Knolle . . . . .	ham	Bedminster . . . . .	Som	Bristol . . . . .	1½ S b W
Knott Lanes . . . . .	ham	Ashton-under-Lync . . . .	Lanc	Manchester . . . . .	5½ NE b E
Knowle . . . . .	ham	Crediton . . . . .	Dev	Crediton . . . . .	adjacent
Knowle . . . . .	tit	Buckland Newton . . . . .	Dors	Dorchester . . . . .	10 N
Knowle . . . . .	pa		Som	Iminster . . . . .	2¾ S b W
Knowle . . . . .	ham	Long Sutton . . . . .	Som	Somerton . . . . .	2½ S
Kuuston . . . . .	ham	Irchester . . . . .	Northam	Higham Ferrers . . . . .	1½ SW
Kynemark . . . . .	priory		Monm	Chepstow . . . . .	adjacent
Kypton . . . . .	depop to	Wesensham . . . . .	Norf	Fakenham . . . . .	7 SAW
Kyte Hardwike . . . . .	ham	Tysoe . . . . .	Warw	Kineton . . . . .	2½ S b E

L

Lack . . . . .	ham	Eccleston . . . . .	Chest	Chester . . . . .	3 S
Lacton Green . . . . .	ham	Willesborough . . . . .	Kent	Ashford . . . . .	2 SE
Lake . . . . .	ham	Canford Magna . . . . .	Dors	Winborn . . . . .	1 SW
Lalce . . . . .	{ farm & ham }	Winterborne Whit- church . . . . .	Dors	Blandford . . . . .	5 S b E
Lambcote . . . . .	anc to	{ Holme Pierrepont & Ratcliffe-upon-Trent }	Notts	Nottingham . . . . .	5 E b S
Lampton, or Lamington	ham	Long Ashton . . . . .	Som	Bristol . . . . .	3 SW
Langcotes . . . . .	{ man, ham, & tit }	Winfrith Newburgh . . . .	Dors	Warcham . . . . .	7½ W b S
Langford . . . . .	ham	Collumpton . . . . .	Dev	Collumpton . . . . .	adjacent
Langhean . . . . .	ham	Mawgan . . . . .	Corñ	Columb Major . . . . .	4 NW
Langley . . . . .	ham	Luton . . . . .	Beds	Luton . . . . .	adjacent
Langinere, or Landegrave	ham	Dickleburgh . . . . .	Noif	Scole . . . . .	3 NE b N
Langport . . . . .	vill	Stour . . . . .	{ Bucks & ONOH }	Buckingham . . . . .	2½ N b W

ADDENDA TO POPULATION RETURN.

NAME OF PLACE.	DESCRIPTION.	PARISH.	COUNTY.	POST-TOWN.	PROXIMITY.
Langton . . . . .	ham	{ St. Michael, bo of Ap- pleby . . . . . }	Westm	Appleby . . . . .	adjacent
Langton Wallis, or West Langton . . . . .	{ man tit & farm }	Langton Matravers	Dors	Corfe Castle . . . . .	3 SE
Lang Wade . . . . .	man	Cockley Cley . . . . .	Norf	Swaffham . . . . .	4 SW
Langwith, Nether . . . . .	ham	Langwith . . . . .	Derb	Mansfield, eo Notts	6 N
Langworth . . . . .	chap		Linc	Lincoln . . . . .	6 NE b E
Lanthony, or Llanthony	priory	Cwmjoy . . . . .	Mon	Abergavenny . . . . .	8 NW
Lappal . . . . .	ham	Hales Owen . . . . .	{ Salop & Wore }	Hales Owen . . . . .	adjacent
Larkbeare . . . . .	ham	Tallaton & Whimble	Dev	Ottery, St. Mary	4 WNW
Lastock . . . . .	{ ham & farm }	Stoke Abbots . . . . .	Dors	Stoke . . . . .	3 SW
Lateridge, or Ladenridge	ham	Iron Acton . . . . .	Glouc	Chipping Sodbury	3½ W
Laund, New . . . . .	ham	Whalley . . . . .	Lane	Clitheroe . . . . .	4 S b W
Lawton, Church . . . . .	to	Church Lawton	Chest	Chester . . . . .	32 ESE
Lawton Yate, or Bug Lawton . . . . .	{ to }	Astbury . . . . .	Chest	Congleton . . . . .	2 S
Laymoor . . . . .	tit	Crewkerne . . . . .	Som	Crewkerne . . . . .	adjacent
Layton, or Lawton's Hope	ham	Canon Pyon . . . . .	Heref	Hereford . . . . .	8 NNW
Lea End . . . . .	ham	Alvechurh . . . . .	Wore	Bromsgrove . . . . .	4½ ENE
Lear Mouth . . . . .	ham	Braxton . . . . .	Northum	Wooler . . . . .	9 NW
Leathes . . . . .	ham	Aikton . . . . .	Cumb	Wigton . . . . .	5½ N b W
Leddington . . . . .	ham	Dymoek . . . . .	Glouc	Newent . . . . .	4 NNW
Lee Bridge . . . . .	ham	Shawbury . . . . .	Salop	Shrewsbury . . . . .	9½ NNE
Lee Britain . . . . .	ham	Tichfield . . . . .	Southam	Gosport . . . . .	4½ W b N
Lee Mark . . . . .	tit	Tichfield . . . . .	Southam	Fareham . . . . .	3 W
Leigh . . . . .	ham	Winsham . . . . .	Som	Chard . . . . .	2½ SE
Leigh . . . . .	ham	Pitminster . . . . .	Som	Taunton . . . . .	4 S b W
Leigh . . . . .	tit	Hambledon . . . . .	Southam	Hambledon . . . . .	adjacent
Leigh . . . . .	tit	Havant . . . . .	Southam	Havant . . . . .	adjacent
Leigh, East . . . . .	ham	Leigh . . . . .	Dev	Bideford . . . . .	4 E b N
Leighton . . . . .	ham	Cloford . . . . .	Som	Frome . . . . .	5 SW
Lekely, or Seaton . . . . .	ham	Bootle . . . . .	Cumb	Bootle . . . . .	adjacent
Lemington, Upper . . . . .	ham	Toddenham . . . . .	Glouc	{ Moreton-in-the- Marsh }	3 NE
Lengwar . . . . .	ham	St. Chad . . . . .	Salop	Shrewsbury . . . . .	adjacent
Lenham, East . . . . .	ham	Charing . . . . .	Kent	Charing . . . . .	adjacent
Leonard, St. . . . .	{ ham pt of to W. Malling }	West Malling . . . . .	Kent	West Malling . . . . .	adjacent
Leventhorpe . . . . .	ham	Swillington . . . . .	York	Leeds . . . . .	5½ SE b E
Leverton . . . . .	tit	Chilton Folliat . . . . .	Berks	Hungerford . . . . .	1 N
Leybourn . . . . .	tit	Godalming . . . . .	Surr	Godalming . . . . .	adjacent
Leyhill . . . . .	ham	Payhembury . . . . .	Dev	Honiton . . . . .	5 WNW
Lickhill . . . . .	ham	Kidderminster . . . . .	Wore	Kidderminster . . . . .	adjacent
Lilliffee . . . . .	ham	Hedsor . . . . .	Bueks	Great Marlow . . . . .	3½ E b S
Lilly . . . . .	ham	Catmere . . . . .	Berks	East Ilsley . . . . .	5 W b S
Lilly . . . . .	{ ham of 1 house }	Wateringbury . . . . .	Kent	Maidstone . . . . .	5 W b S
Lilsden . . . . .	ham	Goudhurst . . . . .	Kent	Goudhurst . . . . .	adjacent
Limerston . . . . .	ham	Brixton . . . . .	Southam	Newport . . . . .	6 SW
Limpole . . . . .	ham	Harworth . . . . .	Notts	Bawtry . . . . .	3 WNW
Linekhill . . . . .	ham	Hever . . . . .	Kent	Tunbridge . . . . .	7 W b S
Lindfield Bardolph . . . . .	ham	Lindfield d'Arehes . . . . .	Suss	Cuekfield . . . . .	3 E
Lindley, Old . . . . .	ham	Halifax . . . . .	York	Halifax . . . . .	adjacent
Liney . . . . .	ham	Weston in Zoyland . . . . .	Som	Bridgewater . . . . .	4 ESE
Lingfield, or Linkfield	tit	Reigate . . . . .	Surr	E & NE of to of Reigate	
Link . . . . .	ham	Burrington . . . . .	Som	Axbridge . . . . .	5 NE
Linne . . . . .	ham	Pembridge . . . . .	Heref	Pembridge . . . . .	adjacent
Linton . . . . .	ham	Clureham . . . . .	Glouc	Gloucester . . . . .	4½ W b N
Linton, East . . . . .	ham	Eastrington . . . . .	York	Howden . . . . .	3½ E
Linton Grange . . . . .	ham	Wintringham . . . . .	York	Malton . . . . .	6 E b N
Linton, West . . . . .	ham	Eastrington . . . . .	York	Howden . . . . .	2½ E b S
Linwood . . . . .	tit	Ellingham . . . . .	Southam	Ringwood . . . . .	3 N b W
Lithewell, or Ludwell . . . . .	{ chap to Dawlish }	Dawlish . . . . .	Dev	Chudleigh . . . . .	¾ S
Little Aunk . . . . .	{ 2 farm- houses }	Clist Hydon . . . . .	Dev	Collumpton . . . . .	4 SSE
Little Brooke . . . . .	ham	Stone . . . . .	Kent	Dartford . . . . .	2 E b N
Littleeot . . . . .	{ chap to Chilton Folliat }	Chilton Folliat . . . . .	Wilts	Hungerford . . . . .	2¼ W b N
Littlefield Green . . . . .	ham	White Waltham . . . . .	Berks	Maidenhead . . . . .	4½ SSW
Little Ham . . . . .	a house	Barrow . . . . .	Leic	Mount Sorrel . . . . .	2 N
Little Maine . . . . .	tit & ham	Knighton . . . . .	Dors	Dorchester . . . . .	4 SE
Littleton . . . . .	{ house & farm }	Blandford, St. Mary, & Langton	Dors	Blandford . . . . .	adjacent
Littleton . . . . .	ham	{ St. Nicholas, town of Guildford }	Surr	Guildford . . . . .	1¾ SW
Littleton Pannell . . . . .	tit	West Lavington . . . . .	Wilts	East Lavington . . . . .	1½ W
Littlewick Green . . . . .	ham	White Waltham . . . . .	Berks	Maidenhead . . . . .	3½ W b S
Little Windsor . . . . .	ham	Broad Windsor . . . . .	Dors	Beaminstor . . . . .	3 W b N
Liveden . . . . .	lordship	{ Aldwinkle, Pilton, Oundle, & Brigstock }	Northam	Thrapston . . . . .	3 NE
Lloyndec . . . . .	ham	Abergavenny . . . . .	Mon	Abergavenny . . . . .	adjacent
Llwyntidman . . . . .	to	Llanymynech . . . . .	Salop	Oswestry . . . . .	5¼ S
Lob . . . . .	ham	Haseley . . . . .	Oxon	Tetsworth . . . . .	3 W



ADDENDA TO POPULATION RETURN.

NAME OF PLACE.	DESCRIPTION.	PARISH.	COUNTY.	POST-TOWN.	PROXIMITY.
Loders Matravers	ham	Loders	Dors	Bridport	4 E
Lodge	ham	Giggleswick	York	Settle	1 NW
Lofthouse	ham	Kirkby Malzerd	York	Ripon	14 W b N
London, Little	ham	Donnington	Heref	Ledbury	3 SSE
London, Little	ham	Passenham	Northam	Stony Stratford	1 S b W
London, Little	ham	Benager	Som	Slepton Mallet	3 N
London Minsted	ham	Minsted	Southam	Lyndhurst	2 N b W
Long Auler	ham	Creech, St. Michael	Som	Taunton	3 ENE
Long Bridge	priory	Berkeley	Glouc	Berkeley	adjacent
Long Bridge	ham	St. Mary, Warwick	Warw	Warwick	adjacent
Longham	ham	Ham Preston	Southam	Poole	7 NNE
Long Island	isl	Corfe	Dors	Corfe	adjacent
Longleat	priory	Longbridge Deverill	Wilts	Warminster	4½ W b S
Longport	dist	St. Paul, Canterbury	Kent	{ Contiguous to the east side of Canterbury.	
Longslow	ham	Drayton-in-Hales	Salop	Drayton-in-Hayles	2 W SW
Longston	ham	Throwley	Dev	Oakhampton	6½ ENE
Longstroth Dale		Arneliffe	York	Settle	14 NNE
Louton	sm vill	Middleton-in-Teesdale	Durh	Middleton-in-Teesdale	} adjacent
Lopperwood	tit	Eling	Southam	Southampton	5 W b N
Lordington	man	Racton	Suss	Chichester	6 WNW
Losecombe	ham	{ Netherby, North Poorton & Poorstock }	Dors	Netherbury	2½ SE
Loseley	ham	{ St. Nicholas, to of Guildford }	Surr	Guildford	2 SW
Losenham	priory	Newenden	Kent	Tenterden	5 SW
Lothensden, or Lotliensdale	man	Carleton	York	Skipton	2 SW
Lotterford, or Loderford	ham	North Cheriton	Som	Wincanton	3 SW
Lottisham	tit	Ditcheat	Som	Castle Carey	3 NW
Lovington	ham	Old Alresford	Southam	New Alresford	2½ W
Low	anechap	St. John the Baptist	Northam	Northampton	adjacent
Low	ham	Wolverley	Worc	Wolverley	adjacent
Lower Mill	ham	Exford	Som	Dulverton	8 NW
Loxwood	chap	Wisborough & Green	Suss	Horsham	9½ W b N
Luckford	{ 2 or 3 cottages }	East Stoke	Dors	Wareham	4 WSW
Luckham, West	ham	Luckham	Som	Minchhead	5 W
Luckington	ham	Kilmersdon	Som	Frome	6 NW b W
Ludney	ham	Grainthorpe	Linc	Louth	8 NE
Ludney	ham	Kingston	Som	Iminster	1½ SE
Ludshot	ham	Bradshot	Southam	Haslemere, Surrey	5½ WNW
Ludwell	ham	Charleton	Wilts	Shaftsbury, Dorset	3 E b S
Ludwell Bridge	ham	Cutcombe	Som	Dunster	7½ SW
Lufenhale	ham	Yardley	Herts	Stevenage	5 NE
Luke, St.	chap		Suss	Midhurst	3 NNW
Luton	ham	Bishop's Teignton	Dev	West Teignmouth	1½ W b N
Luton	ham	Broadhembury	Dev	Honiton	6 NW
Luton Hoo	ham	Luton	Beds	Luton	2 SSE
Lutteley	ham	Enville	Staff	Stourbridge	4 WNW
Lutton, East	to	Weaverthorpe	York	New Malton	11 E b S
Luzly	ham	Ashton-under-Lyne	Lane	{ Ashton-under-Lyne }	adjacent
Lydiard Punchardon	ham	Bishop's Lydiard	Som	Taunton	5½ NW
Lye	ham	Wrinton	Som	Wrinton	adjacent
Lye	ham	Old Swinford	Worc	Stourbridge	1¼ E
Lye, Nether	ham	Aymestrey	Heref	{ Presteign, co of Radnor }	7 ENE
Lyndon	ham	Church Bickenhill	Warw	Colleshill	5 SSW
Lynn, or Lyndon	ham	Shenstone	Staff	Lichfield	4½ SW b S
Lypiat	ham	Kilmersdon	Som	Frome	6½ NW b W
Lyscombe	farm hse	Milton	Dors	Blandford Forum	8 SW b W
Lyss Abbess	tit	Odiham	Southam	Odiham	adjacent
Lyston, or Lyson	ham	Kenton	Dev	Exeter	7 S b E
Lythe, or Milland	chap		Suss	Midhurst	6 NW

M

Maidenbrook	ham	Cheddon Fitzpaine	Som	Taunton	1½ NE
Maiden Down	ham	Culmstock	Dev	Collumpton	7 NNE
Maidenhead	ham	Burlescombe	Dev	Collumpton	7 N b E
Mainstone	tit	Romsey	Southam	Romsey	adjacent
Makeney	ham	Duffield	Derby	Derby	5½ N b E
Malsis, or Mawsis	ham	Kildwick	York	Skipton	4 SSE
Manby	ham	Broughton	Linc	Glanford Bridge	5 W b N
Mancy	ham	Sutton Coldfield	Warw	Sutton Coldfield	¾ SW
Mangerton	ham	Netherbury	Dors	Beaminster	2 SSW
Mangewood	sm ham	Morc Crichell	Dors	Cranborne	6 SW b W
Manless Town	ham	Brimpsfield	Glouc	Painswick	5 ENE
Mapperley	ham	Basford	Notts	Nottingham	2½ NNW
Mapleborough	ham	Studley	Warw	Alcester	5½ N b W
Mappercombe	farm	Poorstoek	Dors	Bridport	5 NE b E
Marchamley	ham	Hodnet	Salop	Drayton-in-Hales	7 SW b W
Marchwood Romsey	ham	Eling	Southam	Southampton	2½ W

ADDENDA TO POPULATION RETURN.

NAME OF PLACE.	DESCRIPTION.	PARISH.	COUNTY.	POST-TOWN.	PROXIMITY.
Marclive . . . . .	ham	Bidford . . . . .	Warw	Alcester . . . . .	5 S b E
Mare Green . . . . .	ham	Stoke, St. Gregory	Som	Langport . . . . .	5 W b N
Markingfield, or Mar- kenfield . . . . .	ham	extra parochial . . . . .	York	Ripon . . . . .	3 SW b S
Marland . . . . .	ham	Rochdale . . . . .	Lanc	Rochdale . . . . .	2 SW
Marley . . . . .	ham	North Bourne . . . . .	Kent	Deal . . . . .	3 W
Marple Bridge . . . . .	ham	Glossop . . . . .	Derby	Chapel-en-le-Frith	9½ NW b N
Marsh . . . . .	ham	Great Kimble . . . . .	Bueks	Wendover . . . . .	4 W b N
Marsh, or the Marsh . . . . .	dis	High Wycombe . . . . .	Bueks	High Wycombe . . . . .	1 SE
Marsh . . . . .	priory	{ Alhington & St. Tho- mas the Apostle }	Dev	Exeter . . . . .	2 S
Marsh . . . . .	ham	Bishop's Caundle . . . . .	Dors	Sherborne . . . . .	5 SE
Marsh . . . . .	ham	Dunster . . . . .	Som	Dunster . . . . .	adjacent
Marsh . . . . .	ham	Yeovil . . . . .	Som	Yeovil . . . . .	1½ NNW
Marsh Gate . . . . .	ham	Richmond . . . . .	Surr	St. Paul's, London	9¾ WSW
Marsh Mills . . . . .	ham	Over Stowey . . . . .	Som	Bridgewater . . . . .	7 W b N
Marston Broad . . . . .	ham	Pebworth . . . . .	Glouc	Chipping Campden	4 NW
Marston Culi . . . . .	ham	Church Bickenhill . . . . .	Warw	Coleshill . . . . .	4 SSW
Marston Wavers . . . . .	ham	Church Bickenhill . . . . .	Warw	Coleshill . . . . .	3½ SW
Martin, Old . . . . .	ham	Whittington . . . . .	Salop	Ellesmere . . . . .	4 W b S
Marton, or Merton . . . . .	ham	East Langdon . . . . .	Kent	Dover . . . . .	4 NNE
Marton . . . . .	ham	Harworth . . . . .	Notts	Bawtry . . . . .	1½ NW
Marwell, or Merewell . . . . .	ham	Carisbrooke . . . . .	Southam	Newport . . . . .	¾ S
Maryland Point . . . . .	{ cluster of lises }	West Ham . . . . .	Essex	St. Paul's, London	5½ NE b E
Mawesley . . . . .	ham	Faxton . . . . .	Northam	Kettering . . . . .	5½ W b S
Maxmill . . . . .	ham	Winscombe . . . . .	Som	Axbridge . . . . .	2 N b E
May's Hill . . . . .	ham	Westerleigh . . . . .	Glouc	Chipping Sodbury	3 SW
Meadow . . . . .	ham	Tideswell . . . . .	Derby	Tideswell . . . . .	adjacent
Meadow Town . . . . .	ham	Chirbury . . . . .	Salop	Montgomery . . . . .	3 ENE
Mearley, or Merely Parva . . . . .	ham	Whalley . . . . .	Lanc	Clitheroe . . . . .	4 S b W
Measand . . . . .	ham	Bampton . . . . .	West	Orton . . . . .	9 NW
Meer . . . . .	to	Caverswall . . . . .	Staff	Cheadle . . . . .	4 W b S
Meerhay . . . . .	ham	chap of Beaminster . . . . .	Dors	Beaminster . . . . .	adjacent
Melbury, East . . . . .	{ ham & tit }	West Melbury . . . . .	Dors	Shaftesbury . . . . .	3 SE
Melpash . . . . .	tit	Netherbury . . . . .	Dors	Beaminster . . . . .	2 SSW
Merchton, or Marston . . . . .	ham	Pembridge . . . . .	Heref	Kington . . . . .	4½ E
Merill Grange . . . . .	4 farms	Belton . . . . .	Leic	Ashby-de-la-Zouch	6 NE
Merridge . . . . .	ham	Spaxton . . . . .	Som	Bridgewater . . . . .	6 WSW
Merriel Bridge . . . . .	ham	Elkesley . . . . .	Notts	Tuxford . . . . .	4 NW
Merston Jabet . . . . .	ham	Bulkington . . . . .	Warw	Nuncaton . . . . .	4 SE b S
Merthyr Geryn, or St. Gerin . . . . .	ham	Magor . . . . .	Mon	Caerleon . . . . .	6 ESE
Micklehurst . . . . .	ham	{ Mottran in Longden Dale }	Chest	Stockport . . . . .	7 NE
Michaelthwaite . . . . .	ham	Thursby . . . . .	Cumb	Wigton . . . . .	2½ NE
Michelham . . . . .	ham	Arlington . . . . .	Sussex	Hailsham . . . . .	2½ W b N
Micklethwaite . . . . .	ham	Bernold's Wick . . . . .	York	Colne . . . . .	5 N
Mickle Town . . . . .	ham	Metley . . . . .	York	Wakefield . . . . .	6½ NE b N
Middle Marsh . . . . .	tit	Mintern Magna . . . . .	Dors	Dorchester . . . . .	10 N b W
Middle Mead, or Videlewes . . . . .	man	Little Baddow . . . . .	Essex	Chebmsford . . . . .	5 ENE
Middleney . . . . .	tit	Drayton . . . . .	Som	Langport . . . . .	2¾ S b W
Middlestone . . . . .	to	St. Andrew Auckland . . . . .	Durh	Bishop Auckland	3¾ E
Middlethorpe, or Milthorpe . . . . .	ham	Weedons Loys . . . . .	Northam	Toweester . . . . .	6 W b S
Middleton . . . . .	ham	Chirbury . . . . .	Salop	Bishop's Castle . . . . .	6¾ N b W
Middleton . . . . .	ham	Ashford Carbonell . . . . .	Salop	Ludlow . . . . .	3 SSE
Middleton . . . . .	ham	Bitterley . . . . .	Salop	Ludlow . . . . .	3 NE b E
Middleton . . . . .	ham	Long Parish . . . . .	Southam	Whitchurch . . . . .	3¼ SW b W
Middleton . . . . .	ham	Freshwater, Isle of W. . . . .	Southam	Yarmouth . . . . .	2 SW
Middleton Grange . . . . .	to	Runcorn . . . . .	Chest	Frodsham . . . . .	4 N b W
Middleton, Nether, or Mid- dleton One Row . . . . .	man	Middleton St. George . . . . .	Durh	Yarn . . . . .	4 W
Middleton Place . . . . .	ham	Corney . . . . .	Cumb	Ravenglass . . . . .	2½ S
Middlewood . . . . .	ham	Dawlish . . . . .	Dev	East Teignmouth . . . . .	3 N b E
Midgham . . . . .	tit	Fordingbridge . . . . .	Southam	Fordingbridge . . . . .	adjacent
Milborne Wick . . . . .	ham	Milborne . . . . .	Som	Milborne . . . . .	adjacent
Milkhouse Street . . . . .	ehap	Cranbrooke . . . . .	Kent	Cranbrooke . . . . .	1¼ NE
Mill Cotton . . . . .	{ intren of Rom }	Ringstead . . . . .	Northam	Thrapston . . . . .	2 S b W
Mill Hale . . . . .	ham	Aylesford . . . . .	Kent	Maidstone . . . . .	3 NNW
Mill Hill . . . . .	ham	Hendon . . . . .	Midx	St. Paul's, London	10½ NW b N
Millhouse Dale . . . . .	ham	Tideswell . . . . .	Derby	Tideswell . . . . .	adjacent
Millshield . . . . .	to	Bywell, St. Peter . . . . .	Northum	Hexham . . . . .	8 ESE
Millwood, or Mellwood . . . . .	anc mon	Owston . . . . .	Line	Gainsborough . . . . .	8½ N b W
Milnethorpe . . . . .	ham	Cuckney . . . . .	Notts	Worksop . . . . .	4½ S b W
Milnhay . . . . .	ham	Heanor . . . . .	Derby	Derby . . . . .	9 NE
Milton . . . . .	to	Weaverham . . . . .	Chest	Northwich . . . . .	3 W b N
Milton . . . . .	ham	Repton . . . . .	Derby	{ Burton-upon- Trent }	4 NE
Milton . . . . .	ham	Prittlewell . . . . .	Essex	Prittlewell . . . . .	¾ S b E
Milton . . . . .	ham	Pembridge . . . . .	Heref	Leominster . . . . .	8½ NW b W
Milton . . . . .	ham	Martock . . . . .	Som	Ilchester . . . . .	3¾ W b S
Milton . . . . .	ham	St. Cuthbert . . . . .	Som	Wells . . . . .	adjacent
Milton . . . . .	ham	Portsea . . . . .	Southam	Portsmouth . . . . .	2½ E
Milton . . . . .	ham	Norton-in-the-Moors . . . . .	Staff	{ Newcastle-un- der-Lyne }	4½ NE b E



ADDENDA TO POPULATION RETURN.

NAME OF PLACE.	DESCRIPTION.	PARISH.	COUNTY.	POST-TOWN.	PROXIMITY.
Milton	ham	East Knoyle	Wilts	Hindon	2 SW b W
Milton End	ham	Arlingham	Glouc	Newnham	2 SE
Milton-upon-Stour	ham	Gillingham	Dors	Shaftesbury	4 NW b W
Milton Street	ham	Dorking	Surr	Dorking	1½ W b S
Minacre	ham	North Bourne	Kent	Shaftesbury	4 NW
Minchington	tit	Sixpenny Handley	Dors	Cranbourne	5½ NW
Mineingfield	tit	Durley	Southam	Bishop's Waltham	3 W b N
Mindrum	ham	Kirk Newton	Northam	Wooler	9 NW
Mirmound, or Mirmand	priory	Upwell	Camb	Wisbeach	5 SE
Miton	{ pl hav once a church }	St. Nicholas, Warwick	Warw	Warwick	adjacent
Modeney	priory	Hilgay	Norf	Market Downham	5 S b W
Molycourt, or Mulicourt	priory	Outwell	Norf	Wisbeach	5 SE b E
Monkbridge	ham	Pembridge	Heref	Pembridge	adjacent
Monkey Island	ham	Bray	Berks	Windsor	4 W b N
Monk Meol	ham	St. Chad	Salop	Shrewsbury	adjacent
Monkshide	ham	Yarkhill	Heref	Hereford	7½ ENE
Monk's Path, or Monk's Riding	lib	Tamworth	Warw	Birmingham	7 SSE
Monkton	ham	Otterden	Kent	Charing	3 N
Monkton	ham	Stoke Courcy	Som	Bridgewater	7½ NW
Monkton Upwimborne	{ man, ham, & farm }	Cranborne & Wimborne Minster	Dors	Cranborne	adjacent
Monkwood Hill	ham	{ Buckland Newton, & Mappowder }	Dors	Dorchester	10 N
Moolham	ham	West Dowlish	Som	Ilminster	2 SE
Moor	ham	Sutton Coldfield	Warw	Sutton Coldfield	2 NE
Moore	ham	Rock	Worc	Bewdley	5 SW
Moorhouse	ham	Laxton	Notts	Tuxford	3 SSE
Moorhouses	ham	Brougham	West	Penrith, Cumb	5 E b S
Moorlands	ham	Stoke, St. Gregory	Som	Langport	5 W b N
Moorton	ham	North Moor	Oxon	Oxford	7¼ WSW
Morcombe Lake	ham	{ Whitechurch Canonicorum }	Dors	Bridport	5 WNW
Morden, West	tit&ham	East Morden	Dors	Wareham	7 N
More End	ham	Potter's Pury	Northam	Towcester	4 SE
Moreton	ham	Compton Martin	Som	Wells	8 N
Morley	ham	Bingley	York	Bingley	adjacent
Morrowc	ham	Wisbeach	Camb	Wisbeach	6 SW
Morton, Great	ham	Haughton-le-Skerne	Durh	Darlington	3 E
Morton, Great	ham	Babworth	Notts	East Retford	1½ W b S
Morton, Little	ham	Haughton-le-Skerne	Durh	Darlington	3¼ E b N
Morton, Little	ham	Babworth	Notts	East Retford	2 SW
Mosedale, or Mossdale	ham	Shap	Westm	Orton	5 NW
Mossdale	ham	Caldbeck	Cumb	Keswick	10 NE
Mosswood	ham	Belton	Line	Gainsborough	12 N b W
Mottenden, or Modinden	priory	Headcorn	Kent	Charing	9 WSW
Moulding Bridge	ham	Hampton-in-Arden	Warw	Coventry	7 WNW
Mouldsworth, Little	ham	Tarvin	Chest	Chester	6 E b N
Moulsham	ham	Chelmsford	Essex	Chelmsford	½ SSE
Mount Grace	priory	East Harlescy	York	Northallerton	5½ NE
Mount, St. John	precep	Felix Kirk	York	Thirsk	4 NE b E
Mousal	ham	Witley	Surr	Godalming	2 WSW
Muccleshell	ham	Holdenhurst	Southam	Christchurch	6 NW
Muckleton	ham	Shawbury	Salop	Shrewsbury	8 NE
Mudgley	ham	Wedmore	Som	Wells	6½ W b S
Mumby Chapel	ham	Mumby	Linc	Alford	6¼ E b S
Mundham, South	ham	Pagham	Suss	Chichester	3¼ SSE
Murchington, Higher	ham	Throwley	Dev	Oakhampton	6½ ESE
Murchington, Lower	ham	Throwley	Dev	Oakhampton	6 ESE
Murcott	ham	Child's Wickham	Glouc	Chipping Campden	5 W b S
Murrell Green	ham	Odiham	Southam	Hartford Bridge	2½ SW
Museliff	tit	Holdenhurst	Southam	Christchurch	3 WNW
Muscott, or Muscote	ham	Brockhall & Norton	Northam	Daventry	4 E
Muston Winterborne	ham	Beer Regis	Dors	Beer Regis	adjacent
Mutterton	ham	Collumpton	Dev	Collumpton	adjacent
Muxton	ham	Lilleshall	Salop	Wellington	4 NE b E
Mythe	ham	Tewkesbury	Glouc	Tewkesbury	¾ N

N

Naillesbourne	ham	Kingston	Som	Tamton	3 NNW
Naneby	ham	Market Bosworth	Leic	Market Bosworth	1 ENE
Nash	ham	Leeds	Kent	Maidstone	5 E b S
Naspes	ham	Bishop's Taekbrook	Warw	Warwick	2 SE b S
Natton	tit	Ashchurch	Glouc	Tewkesbury	1½ ENE
Naunton	ham	Cheltenham	Glouc	Cheltenham	adjacent
Neal House	ham	Thursby	Cumb	Carlisle	5½ SW
Neasdon	ham	Willesden	Midx	St. Paul's, London	10½ NW b W
Neopardy	ham	Crediton	Dev	Crediton	adjacent
Nethercot	ham	Bourton-on-the-Water	Glouc	Stow-on-the-Wold	4 SW
Nethercote	ham	Sweepstone	Leic	Market Bosworth	5 NW b W
Nethercote	ham	Warkworth	Northam	Banbury, Oxon	2 E

ADDENDA TO POPULATION RETURN.

NAME OF PLACE.	DESCRIPTION.	PARISH.	COUNTY.	POST-TOWN.	PROXIMITY.
Nethereote . . . . .	ham	Wolphameote . . . . .	Warw	Southam . . . . .	7½ E b N
Nether Dale . . . . .	ham	Bakewell . . . . .	Derby	Bakewell . . . . .	adjacent
Netherthorpe . . . . .	ham	Slaveley . . . . .	Derby	Chesterfield . . . . .	5 NE b E
Netherthorpe . . . . .	ham	Benefield . . . . .	Northam	Oundle . . . . .	3 W b N
Netherton . . . . .	ham	Dudley . . . . .	Wore	Dudley . . . . .	2½ S
Netley . . . . .	tit	Hound . . . . .	Southam	Southampton . . . . .	2½ SE
Nettlecombe . . . . .	tit	Poorstoek . . . . .	Dors	Bridport . . . . .	5 NE b E
Nettleworth . . . . .	ham	Mansfield & Warsop . . . . .	Notts	Mansfield . . . . .	3 NE b E
Newbo, or Newboth . . . . .	priory	Barrowby . . . . .	Line	Grantham . . . . .	4 W
Newark . . . . .	priory	Send . . . . .	Surr	Ripley . . . . .	3 SW b W
Newhall . . . . .	ham	Stainton . . . . .	Line	Wragby . . . . .	2½ WSW
Newbarys . . . . .	ham	Dalton-in-Furness . . . . .	Lane	Ulverstone . . . . .	2 SW
Newbiggin . . . . .	vill	St. Mary . . . . .	Cumb	Carlisle . . . . .	5¼ SE b S
Newbiggin . . . . .	ham	Cumrew . . . . .	Cumb	Penrith . . . . .	14½ N b E
Newbold . . . . .	to	St. Oswald . . . . .	Chest	Chester . . . . .	adjacent
Newbold . . . . .	ham	Catesby . . . . .	Northam	Daventry . . . . .	5 W SW
Newbold . . . . .	{ innship } 28 hses	Clipston . . . . .	Northam	Clipston . . . . .	adjacent
Newbold . . . . .	ham	{ Colston Basset & Ki- nolton . . . . . }	Notts	Nottingham . . . . .	10 SE b S
Newbold . . . . .	ham	Tatenhill . . . . .	Staff	{ Burton-upon- Trent . . . . . }	3 SW
Newbold Comyn . . . . .	ham	Leamington Priors . . . . .	Warw	Warwick . . . . .	4 E b N
Newbold Folville . . . . .	{ depop vill }	Ashby Folville . . . . .	Leic	Melton Mowbray . . . . .	6 W b S
Newbottle . . . . .	ham	Harrington . . . . .	Northam	Kettering . . . . .	7 NW
Newbridge . . . . .	ham	Kingston Bagpuze . . . . .	Berks	Abingdon . . . . .	7½ NW b W
New Buildings . . . . .	ham	Sandford . . . . .	Dev	Crediton . . . . .	5 NW
Newby . . . . .	ham	Leathley . . . . .	York	Otley . . . . .	4½ ENE
New Chapel . . . . .	ham	Burstow . . . . .	Surr	Godstone . . . . .	5½ S b E
New England Island . . . . .	ham	Great Wakering . . . . .	Essex	Roehford . . . . .	7 E b S
Newenham . . . . .	ham	Goldington . . . . .	Beds	Bedford . . . . .	1 E
Newenham Abbey . . . . .	abbey	Axminster . . . . .	Dev	Axminster . . . . .	1¼ NNE
Newhall . . . . .	ham	Prestbury . . . . .	Chest	Maelesfield . . . . .	2 NW
Newhall . . . . .	ham	Drymehureh . . . . .	Kent	New Romney . . . . .	2 NE
New Hythe . . . . .	ham	East Malling . . . . .	Kent	Maidstone . . . . .	5 NNW
Newland . . . . .	ham	Exhall . . . . .	{ eo of eit Coventry }	Coventry . . . . .	4½ N b W
Newland, East . . . . .	ham	Howden . . . . .	York	Howden . . . . .	adjacent
Newland, West . . . . .	ham	Eastrington . . . . .	York	Howden . . . . .	3 E NE
Newnham . . . . .	ham	Aston Cantlow . . . . .	Warw	{ Stratford-upon- Avon . . . . . }	4½ NW
Newnham Padox . . . . .	ham	Monks Kirby . . . . .	Warw	Rugby . . . . .	6½ N b W
Newport . . . . .	ane bo	Halmerton . . . . .	Dev	Barnstaple . . . . .	½ S b E
Newport . . . . .	ane bo	North Curry . . . . .	Som	North Curry . . . . .	adjacent
Newsham . . . . .	ane mon	Broeklesby . . . . .	Line	Great Grimsby . . . . .	9½ NW b W
Newstead-on-Ancolm . . . . .	{ ancient priory }	extra parochial . . . . .	Line	Glanford Bridge . . . . .	1½ S
Newsted . . . . .	{ ancient priory }	Uffington . . . . .	Line	Stamford . . . . .	3 E b N
Newthorpe . . . . .	ham	Greasley . . . . .	Notts	Nottingham . . . . .	7½ NW
Newton, or Newton Castle . . . . .	ham	Sturminster . . . . .	Dors	Shaftesbury . . . . .	9 SW
Newton . . . . .	ham	Roekhampton . . . . .	Glouc	Thornbury . . . . .	2 NE b N
Newton . . . . .	ham	Lidney . . . . .	Glouc	Lidney . . . . .	adjacent
Newton . . . . .	tit	Ashehureh . . . . .	Glouc	Tewkesbury . . . . .	1½ ENE
Newton . . . . .	ham	Hope-under-Dinmore . . . . .	Heref	Leominster . . . . .	4 S b E
Newton . . . . .	ham	Dalton-in-Furness . . . . .	Lane	Ulverston . . . . .	6 SW b S
Newton . . . . .	ham	Shelford . . . . .	Notts	Nottingham . . . . .	7½ ENE
Newton . . . . .	ham	St. Mary . . . . .	Salop	Shrewsbury . . . . .	adjacent
Newton, or Newton Ser- monville . . . . .	man	Yeovil . . . . .	Som	Yeovil . . . . .	adjacent
Newton . . . . .	lib	Bliethfield . . . . .	Staff	Rudgeley . . . . .	4½ N b W
Newton Burguland, or Newton Botcler . . . . .	ham	Swepston . . . . .	Leic	{ Ashby-de-la- Zouch . . . . . }	5½ S b E
Newton Bury . . . . .	ham	Dunton . . . . .	Beds	Biggleswade . . . . .	3 E b S
Newton, King's . . . . .	ham	Melbourne . . . . .	Derby	Derby . . . . .	8½ SSE
Newton, Little . . . . .	ham	Long Preston . . . . .	York	Settle . . . . .	5 SSE
Newton Peveril . . . . .	ham	Sturminster Marshal . . . . .	Dors	WimborneMinster . . . . .	4 W
Newton, West . . . . .	ham	North Petherton . . . . .	Som	Bridgewater . . . . .	5½ S b W
Newtown . . . . .	to & bo	Calbourn, I. of Wight . . . . .	Southam	Newport . . . . .	5¼ WNW
Nibley . . . . .	ham	Westerleigh . . . . .	Glouc	Chipping Sodbury . . . . .	2¼ W
Nicholas, St. . . . .	ham	Stanford-le-Hope . . . . .	Essex	{ Horndon-on- the-Hill . . . . . }	1½ SE
Nidder Dale . . . . .	ham	{ Hampsthwaite & Kirkby Malzerd . . . . . }	York	Ripon . . . . .	16 W b N
Nighton . . . . .	ane chap	St. Winnowe . . . . .	Corn	Lestwithiel . . . . .	3 E
Ninebanks . . . . .	ane chap	Allendale . . . . .	Northum	Hexham . . . . .	13½ SW
Nine Elms . . . . .	ham	Lambeth . . . . .	Surr	St. Paul's, London . . . . .	3 SW b S
Ninehead, East, or Monks . . . . .	ham	Minehead . . . . .	Som	Wellington . . . . .	1½ N b E
Ningwood . . . . .	ham	Shalfleet, Isle of Wight . . . . .	Southam	Yarmouth . . . . .	3 ESE
Noah Hill . . . . .	ham	Newton Valence . . . . .	Southam	Alton . . . . .	4½ S
Nobottle, or Newbottle . . . . .	ham	Brington . . . . .	Northam	Northampton . . . . .	5¼ WNW
Nook . . . . .	to	Kirkby-in-Kendul . . . . .	Westm	Kendal . . . . .	3½ W
Nordley, King's . . . . .	to	Alveley . . . . .	Salop	Bridgenorth . . . . .	5½ SE
Normanby . . . . .	tit	Ash . . . . .	Surr	Guildford . . . . .	5¼ WNW
Normansburgh . . . . .	{ cell of monks }	South Rainham . . . . .	Norf	Fakenham . . . . .	5 SW b S



ADDENDA TO POPULATION RETURN.

NAME OF PLACE.	DESCRIPTION.	PARISH.	COUNTY.	POST-TOWN.	PROXIMITY.
Normanston . . . . .	ham	Lowestoft . . . . .	Suff	Lowestoft . . . . .	$\frac{1}{2}$ NE
Normanton . . . . .	ham	Bottesford . . . . .	Leic	Grantham, in Line	7 NW b W
Normicott . . . . .	lib	Stone . . . . .	Staff	Stone . . . . .	adjacent
Norshalgh . . . . .	ham	Rosthern . . . . .	Chest	Nether Knutsford	3 NW
North Brook . . . . .	ham	Mitcheldever . . . . .	Southam	Whitchurch . . . . .	5 SE
North End . . . . .	ham	Hampstead . . . . .	Midx	St. Paul's, London	7 NW b N
North End . . . . .	ham	Fullam . . . . .	Midx	St. Paul's, London	6 WSW
North End . . . . .	ham	Burton Dasset . . . . .	Warw	Kineton . . . . .	4 ENE
North Load . . . . .	ham	Wedmore . . . . .	Som	Axbridge . . . . .	4 S b E
North Scale, I. of Walney	ham	Dalton-in-Furness . . . . .	Lanc	Dalton-in-Furness	adjacent
Northsceugh . . . . .	to	Cumwhitton . . . . .	Cumb	Carlisle . . . . .	$11\frac{1}{2}$ SE
North Thorpe . . . . .	ham	Donington . . . . .	Linc	Donington . . . . .	adjacent
North Town . . . . .	ham	Cookham . . . . .	Berks	Maidenhead . . . . .	3 NE
North Wick . . . . .	ham	Mark . . . . .	Som	Axbridge . . . . .	5 SW b S
Northwick . . . . .	ham	Chew Magna . . . . .	Som	Pensford . . . . .	3 W b S
Northwick . . . . .	ham	Claines . . . . .	Worc	Worcester . . . . .	$1\frac{1}{4}$ N
Northwick . . . . .	ham	Blockley . . . . .	{ Worc & } Glouc }	Moreton in-the- Marsh . . . . .	$3\frac{1}{2}$ NNW
North Wood . . . . .	ham	Rosthern . . . . .	Chest	Nether Knutsford	4 $\frac{1}{2}$ NW b W
Northye . . . . .	ham		Suss	East Bourne . . . . .	6 NE
North Yeo . . . . .	ham	East Brent . . . . .	Som	Axbridge . . . . .	4 WSW
Nortoft . . . . .	ham	Guilsborough . . . . .	Northam	Northam . . . . .	$10\frac{1}{2}$ NW
Norton . . . . .	ham	Kidgwel . . . . .	Essex	Thaxted . . . . .	$7\frac{1}{2}$ NE
Norton . . . . .	ham	Freshwater . . . . .	Southam	Yarmouth . . . . .	1 W b S
Norton . . . . .	ham	Selborne . . . . .	Southam	Alton . . . . .	3 S b E
Norton Curli, or Norton Inferior . . . . .	ham	Budbrook . . . . .	Warw	Warwick . . . . .	3 W b S
Norton Falgate . . . . .	lib	extra parochial . . . . .	Midx	w. the bills of mortality, Lond	
Norton Ferris, or Ferrers	ham	Kilmington . . . . .	Som	Bruton . . . . .	$7\frac{1}{4}$ E b N
Norton Frigida, or Cold Norton . . . . .	farm	Chipping Norton . . . . .	Oxon	Chipping Norton	2 E b N
Norton Grange . . . . .	ham	Babworth . . . . .	Notts	East Retford . . . . .	$2\frac{1}{4}$ SSW
Norton Leys . . . . .	ham	Norton . . . . .	Derby	Chesterfield . . . . .	10 N b W
Norton, Little . . . . .	ham	Norton . . . . .	Derby	Chesterfield . . . . .	$9\frac{1}{2}$ NNW
Norton, Lower . . . . .	ham	Weston-sub-Edge . . . . .	Glouc	Chipping Campden	2 W b N
Norton, Middle . . . . .	ham	Weston-sub-Edge . . . . .	Glouc	Chipping Campden	2 W b N
Norton, Upper . . . . .	ham	Weston-sub-Edge . . . . .	Glouc	Chipping Campden	2 W b N
Norwood . . . . .	to	Fewston . . . . .	York	Otley . . . . .	6 N b W
Nosterfield . . . . .	ham	West Fanfield . . . . .	York	Bedale . . . . .	$6\frac{1}{2}$ S b E
Notley, or Nutley . . . . .	abb	Long Crendon . . . . .	Bucks	Thame . . . . .	2 N b W
Nottingham . . . . .	ham	Broadway . . . . .	Dors	Melcombe Regis	2 N b W
Notton . . . . .	{ ham & } farm }	Maiden Newton . . . . .	Dors	Dorehester . . . . .	8 NW
Nunbrook . . . . .	ham	Dewsbury . . . . .	York	Huddersfield . . . . .	4 N b E
Nursted . . . . .	tit	Buriton . . . . .	Southam	Petersfield . . . . .	$1\frac{1}{2}$ S
Nursted, or Nusteed . . . . .	ham	Bishop's Cannings . . . . .	Wilts	Devizes . . . . .	1 SE
Nurton . . . . .	ham	Tettenhall . . . . .	Staff	Wolverhampton	5 W
Nutford . . . . .	ham	{ Pimperne & Bland- ford Forum . . . . .	} Dors	Blandford Forum	1 NW
Nuthamstead, or North- amstead . . . . .	ham	Barkway . . . . .	Herts	Barkway . . . . .	$2\frac{1}{2}$ E b S
Nuthurst . . . . .	ham	Hampton-in-Arden . . . . .	Warw	Coleshill . . . . .	6 S
Nutwell . . . . .	ham	Aylesbear . . . . .	Dev	Ottery, St. Mary	5 WSW
Nutwell, Higher . . . . .	ham	Woodbury . . . . .	Dev	Topsham . . . . .	$2\frac{1}{2}$ SSE
Nye . . . . .	ham	Winseombe . . . . .	Som	Axbridge . . . . .	2 N b E

O

Oakerthorpe . . . . .	ham	Alfreton . . . . .	Derby	Alfreton . . . . .	$1\frac{1}{2}$ WSW
Oakfield . . . . .	ham	Stratfield Mortimer . . . . .	Berks	Reading . . . . .	6 SW b S
Oakhanger . . . . .	ham	Selborne . . . . .	Southam	Alton . . . . .	$4\frac{1}{2}$ SE
Oakhill . . . . .	ham	{ Ashwick and Stoke Lane . . . . .	} Som	Shepton Mallet	3 NNE
Oakley . . . . .	ham	Canford Magna . . . . .	Dors	WimborneMinster	3 SE b E
Oakley, North . . . . .	tit	Kingsclere . . . . .	Southam	Kingsclere . . . . .	adjacent
Oakley Parva . . . . .	tit	Oakley Magna . . . . .	Suff	Eye . . . . .	$2\frac{3}{4}$ NNE
Oakshot . . . . .	ham	Stoke d'Abernon . . . . .	Surr	Cobham . . . . .	2 E
Oakton . . . . .	ham	Pannall . . . . .	York	Wetherby . . . . .	5 NW b W
Oakworth . . . . .	ham	Keighley . . . . .	York	Keighley . . . . .	$3\frac{3}{4}$ SW
Oarc . . . . .	tit	Wilcot . . . . .	Wilts	Pewsey . . . . .	$2\frac{1}{4}$ N b W
Oathill . . . . .	ham	Wayford . . . . .	Som	Crewkerne . . . . .	2 SW
Obley . . . . .	to	Clunbury . . . . .	Salop	Bishop's Castle	$6\frac{1}{2}$ S
Ocherage . . . . .	ham	Winscombe . . . . .	Som	Crewkerne . . . . .	2 SW
Odell, Little . . . . .	ham	Odell . . . . .	Beds	Bedford . . . . .	$8\frac{3}{4}$ NW
Odsey Grange . . . . .	ham	Ashwell . . . . .	Herts	Royston . . . . .	4 WSW
Offham Street . . . . .	ham	Hamsey . . . . .	Suss	Lewes . . . . .	2 N b W
Offley, Little . . . . .	a house	Offley . . . . .	Herts	Hitchin . . . . .	4 W
Ogbourn Massey . . . . .	ham	Ogbourn, St. Andrew . . . . .	Wilts	Marlborough	$1\frac{3}{4}$ N
Ogerston . . . . .	ham	Washingley . . . . .	Hunts	Stilton . . . . .	$3\frac{1}{2}$ NW
Ogleburgh . . . . .	ham	Chatton . . . . .	Northum	Wooler . . . . .	$3\frac{3}{4}$ E b N
Okeford . . . . .	ham	Marshfield . . . . .	Glouc	Marshfield . . . . .	adjacent
Okenshaw . . . . .	ham	Birstall . . . . .	York	Bradford . . . . .	$3\frac{3}{4}$ S b E
Old-acres . . . . .	ham	Sedgefield . . . . .	Durh	Durham . . . . .	13 SE
Old Artillery Ground . . . . .	lib	extra parochial . . . . .	Midx	St. Paul's, London	$1\frac{1}{4}$ NE b E
Old Borough . . . . .	ham	Bishop Morchard . . . . .	Dev	Crediton . . . . .	6 NW b N

ADDENDA TO POPULATION RETURN.

NAME OF PLACE.	DESCRIPTION.	PARISH.	COUNTY.	POST-TOWN.	PROXIMITY.
Oldbury . . . . .	ham	{ St. John the Baptist in Bedwardine }	Wore	Worcester . . . . .	adjacent
Old Cotes . . . . .	{ ham pt of to of Hawks- wick }	Arneliffe . . . . .	York	Settle . . . . .	10½ NE
Old Court . . . . .	man	{ Wartling, Pevensey, Heathfield, & Mavell }	Suss	Hailsham . . . . .	4½ E b S
Oldfield . . . . .	to	Hesswall . . . . .	Chest	Great Neston . . . . .	3¼ NW b N
Old Ford . . . . .	ham	Stratford-le-Bow . . . . .	Midx	St. Paul's, London . . . . .	4½ NE
Old Ford . . . . .	ham	Frome . . . . .	Som.	Frome . . . . .	1½ N
Old Hall . . . . .	ham	Lanehester . . . . .	Durh	Durham . . . . .	7 NW
Oldridge . . . . .	{ det pt of St Thos }	St. Thomas the Apostle	Dev	Crediton . . . . .	3 S b W
Oldstead . . . . .	to	Kilburn . . . . .	York	Easingwold . . . . .	6½ N b E
Onely . . . . .	ham	Barby . . . . .	Northam	Daventry . . . . .	7 NW b N
Onslow . . . . .	ham	St. Alkmoud . . . . .	Salop	Shrewsbury . . . . .	2½ W
Orehard . . . . .	ham	St. Decunan's . . . . .	Som	Dunster . . . . .	5 E b S
Organford . . . . .	ham	{ Lieht Minster & St. Martin, Wareham }	Dors	Wareham . . . . .	2 NE
Orleton . . . . .	ham	Wellington . . . . .	Salop	Wellington . . . . .	1 W b S
Orpeth . . . . .	ham	Chester-le-Street . . . . .	Durh	Durham . . . . .	10 NNW
Orway . . . . .	ham	Kentisbeare . . . . .	Dev	Collumpton . . . . .	3 E
Osberton . . . . .	ham	Worksop . . . . .	Notts	Worksop . . . . .	3 ENE
Oseney Abbey . . . . .	abbey	{ St. Thomas in the suburbs of Oxford }	Oxon	Oxford . . . . .	adjacent
Oswardstone, or Orwel- stone . . . . .	{ memb of to New Romney }	Old Romney . . . . .	Kent	New Romney . . . . .	adjacent
Otherton . . . . .	ham	Cotheridge . . . . .	Wore	Worcester . . . . .	4 W
Othorpe . . . . .	{ depop ham }	Slawston . . . . .	Leic	{ Market Har- borough }	6 NE
Otley, or Otteley . . . . .	ham	{ Oddington-upon-Ot- moor . . . . . }	Oxon	Bieester . . . . .	5 SW
Otringhithe . . . . .	ham	Methwold . . . . .	Norf	Methwold . . . . .	adjacent
Otteham . . . . .	man	{ Hailsham, Westham, Otham, & Folkington }	Suss	Hailsham . . . . .	adjacent
Otterham, or Attrum . . . . .	ham	Upehureh . . . . .	Kent	Chatham . . . . .	5½ E b S
Oughtershaw . . . . .	ham	Arneliffe . . . . .	York	Settle . . . . .	14 N b E
Oughtrington . . . . .	ham	Limme . . . . .	Chest	Nether Knutsford . . . . .	7½ NW b N
Oulcotes Cressey . . . . .	ham	Blyth . . . . .	Notts	Worksop . . . . .	7 N
Ounham . . . . .	ham	Boxford . . . . .	Berks	Newbury . . . . .	4 NW
Outwood . . . . .	ham	Ling . . . . .	Som	Bridgewater . . . . .	6 SSE
Over Mickle . . . . .	to	Mickleover . . . . .	Derby	Derby . . . . .	3½ WSW
Overey . . . . .	ham	Eccles . . . . .	Norf	North Walsham . . . . .	9½ E b S
Overley, or Woolverley . . . . .	ham	Wem . . . . .	Salop	Wem . . . . .	4 NW
Overthorpe . . . . .	ham	Middleton Cheney . . . . .	Northam	Banbury in Oxon . . . . .	2 E b N
Overton . . . . .	ham	Prestbury . . . . .	Chest	Maeclisfield . . . . .	2 NNW
Overton . . . . .	ham	Arlingham . . . . .	Gloue	Newnham . . . . .	2 SE
Overton . . . . .	ham	Richard's Castle . . . . .	Salop	Ludlow . . . . .	2½ S b W
Overton, or Little Stamford . . . . .	ham	Stanford-upon-Teame . . . . .	Wore	Worcester . . . . .	11 NW
Overy . . . . .	{ pa eh in ruins }		Oxon	Oxford . . . . .	9¼ SSE
Ovesey Isle . . . . .	dis	Great Totham . . . . .	Essex	Maldon . . . . .	3 NNE
Ower . . . . .	farm&tit	Corfe . . . . .	Dors	Corfe . . . . .	adjacent
Owlerton . . . . .	ham	Sheffield . . . . .	York	Sheffield . . . . .	3 NW
Owre . . . . .	ham	Eling . . . . .	Southam	Romsey . . . . .	3½ SW
Owton, or Overton . . . . .	ham	Stranton . . . . .	Durh	{ Stockton-upon- Tees . . . . . }	7½ NE b N
Oxenbourne . . . . .	tit	East Meon . . . . .	Southam	Petersfield . . . . .	4 SW
Oxenfield . . . . .	ham	Hawkshead . . . . .	Lane	Hawkshead . . . . .	1½ N b W
Oxenford . . . . .	ham	West Dowlish . . . . .	Som	Ilminster . . . . .	2 SE
Oxenford . . . . .	nun	Witley . . . . .	Snrr	Godalming . . . . .	
Oxenhoath . . . . .	ham	West Peekham . . . . .	Kent	Tunbridge . . . . .	4 NNE
Oxenwood . . . . .	ham	Shalbourn . . . . .	Berks	Ludgershall . . . . .	6½ NNE
Oxlineh . . . . .	tit	Standish . . . . .	Gloue	Stroud . . . . .	5 NE
Oxnop . . . . .	ham	Bradford . . . . .	York	Keighley . . . . .	4½ SSW
Oxon . . . . .	ham	St. Chad . . . . .	Salop	Shrewsbury . . . . .	adjacent
Oxton, or Octon Grange . . . . .	to	Thwing . . . . .	York	Bridlington . . . . .	10½ WNW

P

Padley Over . . . . .	ham	Hope . . . . .	Derby	Stony Middleton . . . . .	3½ NNE
Painley . . . . .	ham	Gisburn . . . . .	York	Gisburn . . . . .	adjacent
Painsford . . . . .	chap	Ashprington . . . . .	Dev	Totness . . . . .	3 SE
Painsthorpe . . . . .	ham	Kirkby Underdale . . . . .	York	Pocklington . . . . .	6 N b E
Paley Street . . . . .	ham	White Waltham . . . . .	Berks	Maidenhead . . . . .	4 SSW
Pallenswick, or Stan- brook Green . . . . .	ham	Fulham . . . . .	Midx	London . . . . .	5 SW b W
Pallington . . . . .	ham	Aff Piddle . . . . .	Dors	Dorehester . . . . .	9¼ E b N
Palmer's Green . . . . .	ham	Edmonton . . . . .	Midx	St. Paul's, London . . . . .	8½ N
Palterton . . . . .	ham	Seareliff . . . . .	Derby	Mansfield . . . . .	6 NNW
Pamp Hill . . . . .	ham	Wimborne Minster . . . . .	Dors	Wimborne Minster . . . . .	adjacent
Panborough . . . . .	ham	Wedmore . . . . .	Som	Wells . . . . .	5½ W
Pangdean . . . . .	ham	Pyecombe . . . . .	Suss	Brightelmstone . . . . .	5¼ N b W



ADDENDA TO POPULATION RETURN.

NAME OF PLACE.	DESCRIPTION.	PARISH.	COUNTY.	POST-TOWN.	PROXIMITY.
Park Corner . . . . .	ham	Freshford . . . . .	Som	Bath	4 SE
Parley . . . . .	tit	Christchurch . . . . .	Southam	Christchurch	adjacent
Pasford, or Passaford	ham	Ottertun . . . . .	Dev	Sidmouth	4 SW
Patmer . . . . .	ham	{ Aldbury & Bishop's } Stortford . . . . .	Herts	Tring . . . . .	3 E b N
Pattenden . . . . .	ham	Goudhurst . . . . .	Kent	Goudhurst . . . . .	1 S
Peak . . . . .	tit	East Meon . . . . .	Southam	Petersfield . . . . .	4 W b S
Peasemarsch . . . . .	ham	Ilminster . . . . .	Som	Ilminster . . . . .	2 S
Peglineh . . . . .	ham	Wellow . . . . .	Som	Bath . . . . .	4 S b W
Pegwell, or Court Stairs	ham	St. Laurence . . . . .	Kent	Ramsgate . . . . .	1½ WSW
Pelawc . . . . .	dis	Chester-le-Street . . . . .	Durh	Chester-le-Street	adjacent
Pen Mill . . . . .	ham	Yeovil . . . . .	Som	Yeovil . . . . .	adjacent
Pennard, Little . . . . .	ham	East Pennard . . . . .	Som	Shepton Mallet . . . . .	5 SSW
Pennington . . . . .	tit	Milford . . . . .	Southam	Lymington . . . . .	3 SW
Penrith, Old . . . . .	ane stat	Lazonby . . . . .	Cumb	Penrith . . . . .	7 NNE
Peuruddoek . . . . .	ham	Greystock . . . . .	Cumb	Penrith . . . . .	6 WSW
Perdham, or Petherham	ham	Cannington . . . . .	Som	Bridgewater . . . . .	3¼ NW
Periton . . . . .	ham	Minehead . . . . .	Som	Minehead . . . . .	1 S b W
Perlogue, or Parthloge . . . . .	ham	Clunn . . . . .	Salop	{ Knighton, Rad- } norshire . . . . .	3½ N
Perry . . . . .	ham	{ Graffham & Great } Stoughton . . . . .	Hunts	Kimbolton . . . . .	3 E b S
Perry . . . . .	ham	Mark . . . . .	Som	Axbridge . . . . .	5 SW b S
Perry Hill . . . . .	tit	Worplesdon . . . . .	Surr	Guildford . . . . .	2¼ NW
Perry Street . . . . .	ham	Chard . . . . .	Som	Chard . . . . .	adjacent
Perton . . . . .	ham	Tettenhall . . . . .	Staff	Wolverhampton	4 W
Pery Street . . . . .	ham	Lewisham . . . . .	Kent	St. Paul's, London	8 SSE
Peter, St., on the Wall	{ formerly } a chap	Bradwell . . . . .	Essex	{ Bradwell near } the Sea . . . . .	2 ENE
Petersham . . . . .	ham	Wimborne Minster . . . . .	Dors	Wimborne Minster	
Peterston . . . . .	priory	Burnham Overy . . . . .	Norf	Burnham Westgate	1 NE
Peth . . . . .	ham	Lanchester . . . . .	Durh	Durham . . . . .	7 NW
Pett Street . . . . .	ham	Wye . . . . .	Kent	Ashford . . . . .	3½ NE
Petwiek . . . . .	ham	Leteombe Regis . . . . .	Berks	Wantage . . . . .	2 SW
Pewet Island . . . . .	isl	Langenhoe . . . . .	Essex	Colchester . . . . .	5 S b E
Pewit Island . . . . .	isl	Little Oakley . . . . .	Essex	Harwich . . . . .	5 SSW
Peyton . . . . .	ehap	Bampton . . . . .	Dev	Bampton . . . . .	4 NE
Phillyholme . . . . .	fm & tit	Hawkchurch . . . . .	Dors	Axminster . . . . .	5 NE
Pickenden, or Pinnenden } Heath	ham	Boxley & Maidstone	Kent	Maidstone . . . . .	1½ NE
Piddleworth, or Pittle- } worth	pa of 1 } fm hse		Southam	Broughton . . . . .	adjacent
Pierseburgh . . . . .	ham	Kirk Leavington . . . . .	York	Yarm . . . . .	3½ S b W
Pigges Drove . . . . .	ham	Leverington . . . . .	Camb	Wisbeach . . . . .	2 W b N
Pightley, or Pileigh . . . . .	ham	Spaxton . . . . .	Som	Bridgewater . . . . .	5 W
Pile Eaton . . . . .	to	Penkridge . . . . .	Staff	Penkridge . . . . .	1½ ESE
Pilhough . . . . .	ham	Youlgreave . . . . .	Derby	Bakewell . . . . .	2 S
Pillbridge, or Volman's } Bridge	ham	Mark . . . . .	Som	Axbridge . . . . .	5 SW
Pilley . . . . .	ham	Boldre . . . . .	Southam	Lymington . . . . .	1¾ N b E
Pinden . . . . .	ham	Horton Kirby . . . . .	Kent	Dartford . . . . .	4 S b E
Pipards . . . . .	ham	Freshford . . . . .	Som	Bath . . . . .	4 SE
Pipe . . . . .	ham	Aston . . . . .	Warw	Birmingham	4 NE b N
Pipewell . . . . .	ham	{ Great Oakley, Rush- } ton, & Wilbarston	Northam	Kettering . . . . .	6¼ NNW
Pirgo . . . . .	ham	Havering-atte-Bower	Essex	Romford . . . . .	3¾ N b E
Piriho, or Periho . . . . .	free ehap	Southwick . . . . .	Northam	Oundle . . . . .	3 NNW
Pirnhow . . . . .	depop	Ditchingham . . . . .	Norf	Bungay . . . . .	2 N
Pisbury . . . . .	ham	Huish Episcopi . . . . .	Som	Langport . . . . .	1 E b S
Piswell . . . . .	ham	Kentisbcare . . . . .	Dev	Collumpton . . . . .	3 E
Pitson . . . . .	ham	Ottertun . . . . .	Dev	Sidmouth . . . . .	4 SW
Pixton . . . . .	tit	{ Hill Farenee & Nine- } head . . . . .	Som	Taunton . . . . .	4 W
Pizein Well . . . . .	ham	Wateringbury . . . . .	Kent	Maidstone . . . . .	5 W b S
Plainsfield . . . . .	ham	Over Stowey . . . . .	Som	Bridgewater . . . . .	7 W b S
Plealey . . . . .	to	Pontesbury . . . . .	Salop	Shrewsbury . . . . .	6½ SW
Plumpton . . . . .	ham	Paulers Pury . . . . .	Northam	Towcester . . . . .	3 SSE
Plumtree . . . . .	ham	Harworth . . . . .	Notts	Bawtry . . . . .	3 WSW
Plymouth Doek . . . . .	to	Stoke Damerell . . . . .	Dev	Devonport . . . . .	1 E
Plymyard . . . . .	ham	Eastham . . . . .	Chest	Great Neston . . . . .	5 ENE
Pokerley . . . . .	lordship	Chester-le-Street . . . . .	Durh	Chester-le-Street	adjacent
Pole Bassets . . . . .	ham	Drayton Basset . . . . .	Staff	Tamworth . . . . .	5¾ SW b W
Polehanger . . . . .	ham	Meppershall . . . . .	Beds	Silsoe . . . . .	4 NE b E
Polingston . . . . .	farm	Charminster . . . . .	Dors	Dorehester . . . . .	2½ NW
Pollaek . . . . .	tit	South Stoneham . . . . .	Southam	Southampton . . . . .	3 N
Pollhampton . . . . .	ham	Overton . . . . .	Southam	Whitchurch . . . . .	5½ NE
Pollicott, or Policote . . . . .	ham	Ashenden . . . . .	Bueks	Thame, in Oxon	5¼ N
Polmere . . . . .	ham	St. Austell . . . . .	Corn	St. Austell . . . . .	1½ E b S
Polsham . . . . .	ham	St. Cuthbert . . . . .	Som	Wells . . . . .	2 SW
Polsløe, or Polleshoo . . . . .	nun	Heavitree . . . . .	Dev	Exeter . . . . .	1 E
Ponsford . . . . .	ham	Collumpton . . . . .	Dev	Collumpton . . . . .	adjacent
Pontesford . . . . .	ham	Pontesbury . . . . .	Salop	Shrewsbury . . . . .	7 SW b W
Pontop . . . . .	to	Lanchester . . . . .	Durh	Durham . . . . .	11 NW
Poolcy . . . . .	vill	Barton . . . . .	Westm	Appleby . . . . .	3 SW
Pooltown . . . . .	ham	Luxborough . . . . .	Som	Dunster . . . . .	4½ S b W
Porney . . . . .	ham	Blyth . . . . .	Notts	Blyth . . . . .	adjacent
Portway . . . . .	ham	Burghill . . . . .	Heref	Hereford . . . . .	5 NNW
Postern . . . . .	to	Duffield . . . . .	Derby	Derby . . . . .	4 N

ADDENDA TO POPULATION RETURN.

NAME OF PLACE.	DESCRIPTION.	PARISH.	COUNTY.	POST-TOWN.	PROXIMITY.
Postlly	ham	Wincheombe	Glouc	Wincheombe	2 SW b W
Potten Island	isl	Little Wakerling	Essex	Rochford	6 E
Potters Bar	ham	Monken Hadley	Midx	Chipping Barnet	3 NNE
Potts	to	Masham	York	Bedale	11½ SW
Pougheley, or Pochele	} priory	Chaddleworth	Berks	East Ilsley	6½ WSW
Priory					
Poundisford	ham	Pitminster	Som	Taunton	4 S b W
Povington	{ fm, ham, & tit	Tyneham	Dors	Corfe Castle	6½ W b S
Powsey	ham	Great Budworth	Chest	Northwich	3 NE
Poyle	ham	Stanwell	Midx	Colnbrook	¾ S
Prebend End	ham	Buckingham	Bucks	Buckingham	adjacent
Preese	to	Kirkham	Lane	Kirkham	4½ NW
Prestleigh	clap	Douling	Som	Shepton Mallet	2 SSE
Prestley	ham	Flitwick	Beds	Amphill	3 S b W
Preston	ham	Sandford	Dev	Crediton	2 N b W
Preston	{ man, ham, & farm	} Gillingham	Dors	Shaftesbury	4 NW
Preston	ham				
Preston	ham	Hitchin	Herts	Hitchin	3 S b W
Preston	ham	Harrow-on-the-Hill	Midx	{ Harrow-on-the-Hill	} 2½ E b N
Preston	to	Penkridge	Staff	Penkridge	
Preston, Little, or Wood	} ham	Preston Capes	Northam	Daventry	6½ S b E
Preston					
Preston Montford	ham	St. Alkmond	Salop	Shrewsbury	3¾ WNW
Preston Tarrant	tit	Tarrant Crawford	Dors	Blandford Forum	3½ SE
Priest Thorpe	ham	Bingley	York	Bingley	adjacent
Prince Thorpe	ham	{ Stretton-upon-Duns-moor	} Warw	Southam	6¾ N b W
Prior's Dale	ham	Aldstone			
Puckeridge	ham	Braughin & Standon	Herts	Hertford	9 NE b N
Puckeshall	hosp	Tong	Kent	Sittingbourne	2 ENE
Puddle Bridge	ham	Colyton	Dev	Colyton	3 WNW
Pudlicott	tit	Charlebury	Oxon	Chipping Norton	4½ S b W
Pulley	to	Brace Meol	Salop	Shrewsbury	2 S
Purslow	farm	Clunbury	Salop	Bishop's Castle	5½ SSE
Purston, Great, or Blencowes Purston	} ham	King's Sutton	Northam	Brackley	4¾ WNW
Purston, Little					
Purtington	ham	Newbottle	Northam	Brackley	5 WNW
Purton	ham	Winsham	Som	Chard	2½ SE
Putney	ham	Lidney	Glouc	Blakeney	1¼ SE
Putesey, or Pudsey Hall	ham	Canewdon	Essex	Rochford	3 NE b N
Putloe	tit	Standish	Glouc	Stroud	6 NW
Putsham	ham	Kiloe	Som	Bridgewater	11 NW b W
Puttenhoe	ham	Goldington	Beds	Bedford	1¾ NNE
Putton, or Podington	tit&ham	West Chickereel	Dors	Weymouth	4 NW
Pyktree	ham	Chester-le-Street	Durl	Chester-le-Street	adjacent
Pyleigh, or Leigh Flory	ham	Lydiard, St. Lawrence	Som	Taunton	7¾ NW
Pynham, or Calceto	priory	Arundel & Leominster	Suss	Arundel	adjacent

Q

Queen's Elm	ham	Chelsea	Midx	St. Paul's, London	4½ SW b W
Quidhampton	ham	Overton	Sontham	Whitechurch	3½ NE
Quidhampton	tit	Fugglestone	Wilts	Wilton	1 E
Quinbury	ham	Little Horncad	Herts	Puckeridge	2 NNE

R

Racheness	hosp	Sonthacre	Norf	Swaffham	3½ N b W
Rackham	ham	Amberley	Suss	Arundel	5 NE b N
Radeot Bridge	ham	Great Faringdon	Berks	Great Faringdon	2½ N
Raddon, East	ham	Thorverton	Dev	Crediton	6 E b N
Raddon, West	ham	Shobrooke	Dev	Melton Mowbray	5 W b N
Radfield	clap	Bapelhild	Kent	Sittingbourne	1½ ESE
Radford	priory	Worksop	Notts	Worksop	½ E
Radford	ham	The Holy Trinity	city Cov	Coventry	1¼ NNW
Radlet	ham	Spaxton	Som	Bridgewater	5 W
Radmere	abbey	extra parochial	Staff	Lichfield	5 W b N
Radway Fitzpaine	ham	Cannington	Som	Bridgewater	3 NW
Ragley	ham	Arrow	Warw	Aleester	1¾ SW b S
Rail's Head	ham	Isleworth	Midx	Isleworth	½ S b W
Rainsthorpe	{ rec w. Tasbghl	} See <i>Tasburgh</i>	Norf	St. Mary, Stratton	2 N
Raisgill	ham				
Rake End	ham	Mavesyn Ridware	Staff	Rudgeley	3 E b S
Ramsey Island	ham	Steeple	Essex	{ Bradwell near the Sea	} 3½ W
Ranby	dee to	Babworth & Blyth	Notts	East Retford	
Randilinton	ham	Arthurct	Cumb	Longtown	2¾ SSE
Rand's Grange	constab	Bedale	York	Bedale	adjacent
Ranston	tit	Iwerne Courtney	Dors	Blandford Forum	5 NNW
Ranvills	tit	Romsey	Southam	Romsey	adjacent



ADDENDA TO POPULATION RETURN.

NAME OF PLACE.	DESCRIPTION.	PARISH.	COUNTY.	POST-TOWN.	PROXIMITY.
Rapps	ham	Ilton	Som	Ilminster	2 NW
Ratcliffe	ham	Worksop	Notts	Worksop	2½ SW
Reach, or Reeche	{ formerly } a sm to	Burwell & Swaffham } Prior	Camb	Newmarket	5½ W b N
Reading	ham	Eboney	Kent	Tenterden	3½ SE
Redbrook	ham	{ Newland & Dixton } Newton	Glouc & } Mon	Monmouth	3½ SE b S
Reddish	ham	Limme	Chest	Nether Knutsford	6½ NW b N
Redgate	ham	St. Cleer	Corn	Liskcard	3½ N b W
Redisham, Little	{ rec w. } Ring- field	Ringfield	Suff	Beccles	2 SW
Redland	ham	Westbury-upon-Trim	Glouc	Bristol	1½ NW
Red Lane	sm ham	Todbere	Dors	Shaftesbury	5 SW
Redstone Ferry	alehse	Astley	Worc	Bewdley	4 S b E
Regil	cell	Winford	Som	Pensford	6 W b S
Recmpston	ham	Corfe	Dors	Corfe	adjacent
Rerecross	{ boundry } stone	Brough	Westm	Brough	9½ E b N
Resprin	ham	St. Winnowe	Corn	Bodmin	2 S
Rewley, or North Osenev	monas	St. Thomas	Oxon	suburbs of Oxford	
Richmond	dis of to	Walton-on-the-Hill	Lanc	Walton-on-the-Hill	adjacent
Richmond, Old	curacy	Richmond	York	Greta Bridge	5½ NE b E
Rickerscote	to	Castle Church	Staff	Stafford	1½ SSE
Rickford	ham	Barrington	Som	Axbridge	5½ NE
Riddings	ham	Bowdon	Chest	Nether Knutsford	6 NE
Riddlesden, East	ham	Bingley	York	Keighley	1½ NNE
Riddlesden, West	ham	Bingley	York	Keighley	1½ N b E
Ridge	ham	Prestbury	Chest	Macclesfield	3 NNW
Ridgeacre	ham	Hales Owen	Salop	Hales Owen	adjacent
Ridgewardine	ham	Drayton-in-Hales	Salop	Drayton-in-Hales	3½ N
Ridgeway	ham	Eckington	Derby	Chesterfield	7 NE
Ridgeway	ham	Smeeth	Kent	Ashford	5 SE
Ridware Hill	ham	Mavcsyn Ridware	Staff	Rudgeley	2½ E
Rightbolt, or Rigbolt	ham	Gosberton	Lin	Spalding	7½ NW b N
Ringbrough	farm	Aldbrough	York	{ Kingston-upon- Hull }	13 NE b E
Ringsted, East	{ tit with } Middle & East Ringstd	Osmington	Dors	Melecombe Regis	4 NE
Ringswell	ham	Heavitree	Dev	Exeter	1 E
Ripley	ham	Sopley	Southam	Ringwood	3½ S b E
Riseley	ham	Swallowfield	{ Wilts & } Berks	Reading	7 S
Rishworth	ham	Bingley	York	Bingley	adjacent
Risinghoe Castle	ham	Goldington	Beds	Bedford	2½ ENE
Riskins	ham	Iver	Bucks	Colnbrook	2 NNE
Riston	to	Church Stoke	Salop	Montgomery	3 ESE
Roadwater	ham	Old Cleve	Som	Dunster	3 ESE
Roche, or De Rupe	abb	Maltby	York	Bawtry	8 WSW
Rockland, St. Mary & St. Martin	chap	parochial	Norf	Attleburgh	1½ W b N
Rockley Temple	man	Ogbourn, St. Andrew	Wilts	Marlborough	2 NW
Rocksley	ham	Willien	Herts	Hitchin	3½ E
Roddenbury Hill	ham	Frome	Som	Frome	3 SE
Rode	ham	Silling	Kent	Faversham	4 SSE
Rode Huish	curacy	Carhampton	Som	Dunster	3 SSE
Rokesac, or Ruxox	monas	Flitwick	Beds	Amptill	3 S b W
Rolling	ham	Goodneston	Kent	Wingham	3 SE
Rollington	ham	Corfe	Dors	Corfe	adjacent
Rolston, East	ham	Banwell	Som	Axbridge	4 NNW
Rolston, West	ham	Banwell	Som	Axbridge	4 NNW
Rome	ham	Giggleswick	York	Settle	1 W
Romsley	man	Hales Owen	Salop	Hales Owen	adjacent
Rookley	ham	Arreton & Godshill	Southam	Newport	3½ S
Rook's Bridge	ham	East Brent	Som	Axbridge	4½ SW
Rooksley, or Ruxley	ham	North Cray	Kent	Foot's Cray	2 SE
Roose Cott	ham	Dalton-in-Furness	Lanc	Ulverstone	8 SSW
Rosgill, or Rosegill	ham	Shap	Westm	Orton	8 NW
Rossal, Lower	ham	St. Chad	Salop	Shrewsbury	3 NW
Rossal, Upper	ham	St. Chad	Salop	Shrewsbury	4 NW b N
Rosshall	ham	Poulton	Lanc	Poulton	3½ NW b N
Rotheras	curacy	Dynedon	Heref	Hereford	3 SE b E
Rothley Temple	lib	extra parochial	Leic	Mount Sorrell	1½ SE b E
Roud	ham	{ Godshill & Whitwell, } Isle of Wight	Southam	Newport	6½ SSE
Rough Birchworth	ham	Penniston	York	Barnsley	6½ SW b W
Roughside	ham	Lanchester	Durh	Stanhope	8 N b E
Roughton	ham	Worfield	Salop	Bridgnorth	2½ ENE
Roughway	to	Wrotham	Kent	Maidstone	10 W b N
Round Island	ham	Corfe	Dors	Corfe	adjacent
Rounthwaite	ham	Orton	Westm	Orton	4 S b W
Rowel	ham	Heversham	Westm	Kendal	7 SW
Rowlands	ham	Ashill	Som	Ilminster	3 NW
Rowley	chap	Lanchester	Durh	Durham	7 NW
Rownam Ferry	chap	Long Ashton	Som	Bristol	2 WSW
Rowndham	ham	Crewkerne	Som	Crewkerne	1 W

ADDENDA TO POPULATION RETURN.

NAME OF PLACE.	DESCRIPTION.	PARISH.	COUNTY.	POST-TOWN.	PROXIMITY.
Rowney, or Roheiny	minnery	Great Munden .	Herts	Pnekeridge	3 NW
Rowasley, Little	lordship	Darley . . . .	Derby	Matlock . . .	3 NW
Rowton . . . .	to	Swinc . . . .	York	Beverley . . .	9 E b N
Roxey, or Roxeth .	ham	Harrow-on-the-Hill	Midx	{ Harrow-on-the-Hill . . . . }	1½ SW
Rudfen . . . .	ham	Kenilworth . .	Warw	Warwiek . . . .	7½ N b W
Rugmer Hill . . .	ham	Horsemeden . .	Kent	Lamberhurst . .	2 NE
Rumbridge . . . .	ham	Eling . . . .	Southam	Southampton .	5 W b N
Runwell . . . .	ham	Bishop's Hull . .	Som	Taunton . . . .	2 WSW
Runsell's . . . .	ham	Danbury . . . .	Essex	Danbury . . . .	1 E
Runston . . . .	ham	St. Pierre . . .	Mon	Chcepstow . . .	3¾ SE b W
Rushford . . . .	ham	Throwley . . . .	Dev	Oakhampton . .	6½ ESE
Rushley Island . .	ham	Great Wakering	Essex	Rochford . . . .	7 E b S
Rushton . . . .	ham	East Stoke . . .	Dors	Warcham . . . .	4 WSW
Rusthall . . . .	ham	Speldhurst . . .	Kent	Tunbridge Wells	3 NW
Ruthall . . . .	to	Prior's Ditton . .	Salop	Bridgenorth . .	8½ WSW
Ruthwaite . . . .	ham	Ireby . . . .	Cumb	Wigton . . . .	2½ E b S
Rye . . . .	ham	Odiham . . . .	Southam	Odiham . . . .	2½ E b S
Rye, Old, or The Rye	ham	Stansted Abbots	Herts	Hoddesdon . . .	1½ NE b E
Rye Hill . . . .	ham	Beer Regis . . .	Dors	Beer Regis . . .	adjacent
Rye Hill . . . .	farm	Simonburn . . . .	Northum	Hexham . . . .	9 NW
Rycland . . . .	ham	Dymock . . . .	Glouc	Newent . . . .	4 NW
Rycton . . . .	ham	Bulkington . . .	Warw	Nuneaton . . . .	4¼ SE b S
Ryland, or Niland .	tit	Kington Magna . .	Dors	Shaftesbury . .	7 W b S
Ryton . . . .	ham	Worksop . . . .	Notts	Worksop . . . .	2 NE

S

Sadlebow . . . .	ham	Wigenhall, St. Mary	Noif	Lynn Regis . . .	5 SW
Salden . . . .	ham	Muresley . . . .	Bucks	Winslow . . . .	4½ ENE
Saltburn . . . .	ham	Brotton . . . .	York	Guisborough . .	6 NNE
Salterford . . . .	ham	Calverton . . . .	Notts	Nottingham . . .	7 NE
Saltergate . . . .	ham	Leavisham . . . .	York	Pickering . . . .	8¼ NNE
Salterton . . . .	ham	Woodbury . . . .	Dev	Topsham . . . .	2 ESE
Salthaugh Grange .	ham	Ottringham . . .	York	{ Kingston-upon-Hull . . . . }	17 ESE
Sattley . . . .	ham	Aston . . . .	Warw	Birmingham . .	2 NE
Samsell . . . .	ham	Westoning . . . .	Beds	Amphill . . . .	4½ S b E
Sand, or Soud . . .	ham	Kew Stoke . . . .	Som	Axbridge . . . .	9 NW
Sandal, or Sandhill	ham	Howden . . . .	York	Howden . . . .	3½ S b E
Sandbeck . . . .	ham	Maltby . . . .	York	Bawtry . . . .	6½ WSW
Sandburn . . . .	ham	Kidderminster . .	Worc	Bewdley . . . .	¼ E
Sanden Fee . . . .	tit	Hungerford . . . .	{ Berks & Wilts }	Hungerford . . .	1¾ SW b S
Sandford . . . .	{ 2 or 3 houses }	East Morden . . .	Dors	Wareham . . . .	7 N
Sandford . . . .	ham	Cheltenham . . .	Glouc	Cheltenham . . .	adjacent
Sandford . . . .	ham	Winscombe . . . .	Som	Axbridge . . . .	3¾ N
Sandford . . . .	ham	Kingsclere . . . .	Southam	Basingstoke . . .	8½ NW
Sandford, East . . .	ham	Sandford . . . .	Dev	Crediton . . . .	3½ N
Sandholme . . . .	ham	Frampton . . . .	Line	Boston . . . .	3 SSW
Sandholme . . . .	ham	St. John . . . .	York	Worksop . . . .	7 NW
Sandholme . . . .	ham	Eastington . . . .	York	Howden . . . .	5¼ ENE
Sandon . . . .	priory	Esher . . . .	Surr	London . . . .	14 SW
Sandpit . . . .	ham	Charing . . . .	Kent	Charing . . . .	adjacent
Sandtoft, or Sandtoft Grove	isl	Belton . . . .	Line	Gainsborough . .	12 N b W
Sandwell . . . .	priory	West Bromwich . .	Staff	Wednesbury . . .	6½ SE
Sanghall, or Saughall	to	Shotwick . . . .	Chest	Chester . . . .	6 NW
Sankey, Little . . .	ham	Preston . . . .	Lanc	Warrington . . . .	1¾ W
Sansaw . . . .	ham	St. Mary . . . .	Salop	Shrewsbury . . .	adjacent
Santon . . . .	ham	Appleby . . . .	Line	Glanford Bridge .	5¾ NW
Santon . . . .	tit	Reigate . . . .	Surr	Contig to W & SW	of Reigate to
Sarson . . . .	tit	Amport . . . .	Southam	Andover . . . .	5 W b S
Savernake, South, or Savernake Park	} dis	extra parochial . .	Wilts	Marlborough . . .	2 S
Scale Park . . . .	ham	Kettlewell . . . .	York	Skipton . . . .	14 N
Scaling Dam . . . .	ham	Hinderwell . . . .	York	Guisborough . . .	8½ E b S
Scarthe . . . .	cell	Whorlton . . . .	York	Stokesley . . . .	5 SW
Schadewell . . . .	ham	Rushford . . . .	Norf	Thetford . . . .	4 E b S
Scofton . . . .	ham	Worksop . . . .	Notts	Worksop . . . .	5 NE
Scoggerbar . . . .	ham	Bootle . . . .	Cumb	Ravenglass . . . .	5½ SW b S
Scotney . . . .	man	Lamberhurst . . . .	Suss	Maidstone . . . .	14 SW
Scotterthorpe, or Scawthorpe	} ham	Seotter . . . .	Line	Gainsborough . . .	8½ NNE
Serafton, Little . . .	ham	Coverham . . . .	York	Middleham . . . .	4 SW
Seremerston . . . .	vill	Kyloe . . . .	Durh	Belford . . . .	6 NW
Sea . . . .	ham	Ilminster . . . .	Som	Ilminster . . . .	1 S
Scarland . . . .	ham	Hailsham . . . .	Suss	Hailsham . . . .	adjacent
Seascales . . . .	ham	Gosforth . . . .	Cumb	Ravenglass . . . .	11 NNW
Seathwaite . . . .	to	Kirkby Ireleth . . .	Lanc	Hawkhead . . . .	8 W b N
Seaton, or Leakeley	minnery	Bootle . . . .	Cumb	Ravenglass . . . .	4 SW b S
Seaton . . . .	ham	Iekham . . . .	Kent	Wingham . . . .	2 W
Sedistern . . . .	ham	Sherford . . . .	Norf	Fakenham . . . .	2 W b S
Seed . . . .	ham	Salcombe Regis . .	Dev	Sidmouth . . . .	1 E
Segenhoe . . . .	ham	Ridgemont . . . .	Beds	Woburn . . . .	3 NE



ADDENDA TO POPULATION RETURN.

NAME OF PLACE.	DESCRIPTION.	PARISH.	COUNTY.	POST-TOWN.	PROXIMITY.
Sele . . . . .	ham	St. Andrew . . .	Herts	adjacent to town of Hertford	
Selk . . . . .	ham	Mildenhall . . .	Wilts	Marlborough	1½ ENE
Selsden . . . . .	ham	Croydon . . . . .	Surr	Croydon . . . . .	3½ SE b S
Seugham . . . . .	{ formerly } a ree		Norf	Fakenham . . .	5 SE
Sewardestrey . . . . .	priory	Easton Neston . . .	Northam	Toweester . . .	1 E
Sewelle . . . . .	{ ham of } 2 houses	Blakesley . . . . .	Northam	Toweester . . .	5 NW b N
Shakerley . . . . .	dis	Leigh . . . . .	Lane	{ Newton-in-Ma- } kerfield . . . . .	7½ NE b E
Shakleford . . . . .	ham	Godalming . . . . .	Surr	Godalming . . .	3 WNW
Shalmsford Street . . . . .	ham	Chartham . . . . .	Kent	Canterbury . . .	4½ SW
Shalstrowe . . . . .	ham	East Grinstead . . .	Suss	East Grinstead . . .	adjacent
Shamley . . . . .	ham	Womersli . . . . .	Surr	Guildford . . . . .	4½ SSE
Sharman Lodge . . . . .	man	extra parochial . . .	Leic	Leicester . . . . .	2¾ NW b W
Sharnhull . . . . .	{ ham & } com	Buekland Newton . . .	Dors	Dorehester . . .	10 N
Shaseombe . . . . .	ham	Wellow . . . . .	Som	Bath . . . . .	4 S b W
Shaston . . . . .	ham	Freshford . . . . .	Som	Bath . . . . .	4 SE
Shateombe . . . . .	tit	Luppit . . . . .	Dev	Honiton . . . . .	4 N b E
Shattern . . . . .	ham	Dawlish . . . . .	Dev	East Teignmouth . . .	3 NE
Shaw . . . . .	to	Overton . . . . .	Wilts	Marlborough . . .	2½ SW
Shelbred . . . . .	priory	Linebmere . . . . .	Suss	Midhurst . . . . .	5½ NNW
Shelderton . . . . .	ham	{ Clunbury & Clun- } gunford . . . . .	Salop	Ludlow . . . . .	8 WNW
Shelfhull . . . . .	ham	Aston Cantlow . . . . .	Warw	Aleester . . . . .	5 NE b N
Shelton . . . . .	ham	St. Chad . . . . .	Salop	Shrewsbury . . . . .	13½ WNW
Shelton . . . . .	ham	St. Julian . . . . .	Salop	Shrewsbury . . . . .	adjacent
Shelton-under-Hareley . . . . .	ham	Swinnerton . . . . .	Staff	Stone . . . . .	6 NW b W
Shelton, Nether . . . . .	ham	Marston Moretaine . . .	Beds	Amphill . . . . .	4½ NW b W
Shepway Cross . . . . .	place	West Hythe . . . . .	Kent	Hythe . . . . .	2½ W b N
Sherborne . . . . .	ham	Litton . . . . .	Som	Wells . . . . .	7 NE
Sherford . . . . .	ham	East Morden . . . . .	Dors	Wareham . . . . .	7 N
Sherford . . . . .	ham	Wilton . . . . .	Som	Taunton . . . . .	1 SW
Shide . . . . .	ham	Carisbrooke, I. of Wight	Southam	Newport . . . . .	½ S
Shidfield . . . . .	ham	Droxford . . . . .	Southam	Bishop's Waltham . . .	2½ S
Shillingford . . . . .	ham	Bampton . . . . .	Dev	Bampton . . . . .	2 NE
Shillingford Abbots, or } North Shillingford	ham	Exminster . . . . .	Dev	Exeter . . . . .	4 SE
Shilstone, or Shelvingstone	farm	Teignton Drewe . . . . .	Dev	Crediton . . . . .	8 SW
Shinglewell . . . . .	ham	Ifield . . . . .	Kent	Gravesend . . . . .	2 S
Shiplade . . . . .	ham	Bleadon . . . . .	Som	Axbridge . . . . .	4½ W b N
Shipton . . . . .	ham	Winslow . . . . .	Bucks	Winslow . . . . .	¾ E
Shipway . . . . .	ham	Portbury . . . . .	Som	Bristol . . . . .	6½ WNW
Shirebrook . . . . .	ham	Langwith . . . . .	Derby	Mansfield, Notts . . .	4½ N
Shire Oaks . . . . .	ham	Worksop . . . . .	Notts	Worksop . . . . .	3½ NW
Shirford . . . . .	{ depop } vill	Burton Hastings . . . . .	Warw	Nuneaton . . . . .	4½ SE b E
Shirley . . . . .	ham	Millbrook . . . . .	Southam	Southampton . . . . .	2½ NW
Shirley . . . . .	ham	Croydon . . . . .	Surr	Croydon . . . . .	2½ E b N
Shoekerwick . . . . .	ham	Bath Ford . . . . .	Som	Bath . . . . .	4¾ NE
Sholling . . . . .	tit	Hound . . . . .	Southam	Southampton . . . . .	4 SE
Shortgrave . . . . .	ham	Studham & Whipsnade	Beds	Market Street . . . . .	3 WSW
Shotery . . . . .	ham	Old Stratford . . . . .	Warw	{ Stratford-upon- } Avon . . . . .	1 W
Shothaugh . . . . .	to	Felton . . . . .	Northam	Alnwick . . . . .	8 S
Shotley Bridge . . . . .	sm vill	Hunstanworth . . . . .	Durh	Durham . . . . .	14 NW
Shredding Green . . . . .	ham	Iver . . . . .	Bucks	Colnbrook . . . . .	2½ NE
Shrigley Pott . . . . .	to	Prestbury . . . . .	Chest	Maelesfield . . . . .	4½ NNE
Shrole . . . . .	ham	East Harptree . . . . .	Som	Wells . . . . .	7 NE
Shrubs . . . . .	ham	Freshford . . . . .	Wilts	Bath . . . . .	4 SE
Shurton . . . . .	ham	Stoke Courcy . . . . .	Som	Bridgewater . . . . .	8½ NW
Siberton . . . . .	{ ham of } 1 house	lib of Peterborough . . .	Northam	Wandsford . . . . .	2 NW
Sibeton . . . . .	ham	Lyminge . . . . .	Kent	Hythe . . . . .	4 N
Sideot . . . . .	ham	Wincombe . . . . .	Som	Axbridge . . . . .	2 N b E
Sidcup . . . . .	ham	Foot's Cray . . . . .	Kent	Foot's Cray . . . . .	½ NW
Sidford . . . . .	ham	Sidbury . . . . .	Dev	Sidmouth . . . . .	1½ N b E
Sidford . . . . .	tit	Nursling . . . . .	Southam	Romsey . . . . .	3 S
Silla Park . . . . .	man	St. Bridget . . . . .	Cumb	Egremont . . . . .	7 S b E
Silphoe . . . . .	to	Haekness . . . . .	York	Scarborough . . . . .	6¼ N b W
Singlesholt . . . . .	ham	Eye . . . . .	Northam	Peterborough . . . . .	4 NE
Sinton . . . . .	ham	Leigh . . . . .	Wore	Worcester . . . . .	6 SW b W
Sion . . . . .	monas	Isleworth . . . . .	Midx	Isleworth . . . . .	1 NE
Sion Hill . . . . .	ham	Isleworth . . . . .	Midx	Isleworth . . . . .	1½ N
Sion Hill . . . . .	ham	Wolverley . . . . .	Wore	Kidderminster . . . . .	2 NW
Sipson . . . . .	ham	Harmondsworth . . . . .	Midx	Colnbrook . . . . .	3½ E b N
Sisewell . . . . .	ham	Leiston . . . . .	Suff	Aldborough . . . . .	4½ N b E
Sizergh Fellside . . . . .	ham	Heversham . . . . .	West	Kendal . . . . .	5 SSW
Skegby . . . . .	ham	Fledborough . . . . .	Notts	Tuxford . . . . .	3½ E b S
Skellands . . . . .	ham	Kirkby-in-Malham Dale	York	Settle . . . . .	5 SE
Skiraekes . . . . .	{ part of } Skipton forest	Skipton . . . . .	York	Skipton . . . . .	adjacent
Skireholme . . . . .	ham	Skipton . . . . .	York	Skipton . . . . .	9 NE b N
Skirethorns . . . . .	ham	Linton . . . . .	York	Skipton . . . . .	9½ N b W
Slackstead . . . . .	tit	Farley Chamberlayne . . .	Southam	Winchester . . . . .	5 WSW
Slatterford . . . . .	ham	Maperton . . . . .	Som	Wincanton . . . . .	4 SW

ADDENDA TO POPULATION RETURN.

NAME OF PLACE.	DESCRIPTION.	PARISH.	COUNTY.	POST-TOWN.	PROXIMITY.
Sleap	to	Wem	Salop	Wem	1½ W b S
Sleddale, Long	to	Kirkby-in-Kendal	West	Kendal	8 N b W
Sleddale, Wet	ham	Shap	West	Orton	5½ WNW
Slepe	ham	Arne	Dors	Warcham	5 E b S
Sloswicks	ham	Worksop	Notts	Worksop	3 SW b S
Slowley Hill	ham	Arley	Warw	Coleshill	5 E b N
Smallbury Green	ham	Isleworth	Midx	Hounslow	½ NE
Smallshaw	ham	Ashton-under-Lyne	Lanc	{ Ashton-under-Lyne }	adjacent
Smedmore	ham	Komeridge	Dors	Corfe Castle	4½ SW
Smercote Magna	ham	Bedworth & Exhall	Warw	Coventry	5 N
Smockington	ham	Claybrooke	Leic	Hinckley	3½ SSE
Smyte	ham	Claines & Warndon	Worc	Worcester	2½ NE
Suarchill House	house	extra parochial	Norf		
Snaresbrook	ham	Waustead	Essex	St. Paul's, London	8¼ NE
Snead	ham	Burslem & Wolstanton	Staff	{ Newcastle-under-Lyne }	3 NE
Sneade	to	Rock	Worc	Bewdley	5½ SW
Snelleshall, or Green	Snelsoe } priory	Whaddon	Bucks	Fenny Stratford	5 W b N
Snelling, East	farm	Turner's Piddle	Dors	Wareham	7½ NW
Snelling, West	{ 2 or 3 grounds }	Aff-Piddle & Moreton	Dors	Dorchester	9 E b N
Snellson	ham	Lavendon	Bucks	Olney	2½ NE
Snelsmore	tit	Chevelcy	Berks	Newbury	3¼ N
Snore, or Snore Hall	farmhse	Fordham	Norf	Downham Market	3 S
Snoscombe	ham	Everdon	Northam	Daventry	4 SE
Sogenhoe	man	Ufford	Suff	Woodbridge	2 NE
Someries	ham	Luton	Beds	Luton	2 E b N
Somersall Church	ham	Somersall	Derby	Uttoxeter	3½ E b N
Somerton, Lower, or Somerton Erleigh	tit	Somerton	Som	Somerton	adjacent
Sonnyngleigh	man	{ Frant in Sussex, & Pembury in Kent }		Tunbridge Wells	3 SE
Souley End	ham	Astley & Bedworth	Warw	Nuneaton	4 SW
Southarp	tit	South Petherton	Som	South Petherton	adjacent
Southay	ham	Kingsbury Episcopi	Som	Ilminster	5 NE
Southbrook	ham	Beer Regis	Dors	Beer Regis	adjacent
Southbrook	ham	Mitcheledever	Southam	Whitchurch	5½ SE b S
South Church	to	St. Andrew Auckland	Durh	Bishop Auckland	1 SE
South Hay	ham	Binstead	Southam	Alton	4 E b N
Southington	ham	Overton	Southam	Whitchurch	4 SE
South Moor	man	Longworth	Berks	Wantage	6 N
Southridge	ham	Stratley	Berks	Reading	10 NW
Southrop	tit	Herriard	Southam	Alton	5 NW
South Teign	tit	Chagford	Dev	Oakhampton	9 SE
Southton	ham	Ashill	Som	Ilminster	3 NW
South Town, or Southern Town	ham	Kenton	Dev	Exeter	7¼ SSE
Southwell	ham	Beighton	Derby	Chesterfield	9 NE
Southwick	ham	Tewkesbury	Glouc	Tewkesbury	adjacent
Southwick	ham	Mark	Som	Axbridge	5 SW
Sparkhays, or Sparks Hay	tit	Porloek	Som	Porloek	adjacent
Sparrow End	{ clust of houses }	Newport	Essex	Saffron Walden	3½ SW
Sparsholt Court	man	West Hendred	Berks	Wantage	4 E
Speen Church	tit	Speen	Berks	Speenhamland	½ WNW
Speer Sykes	ham	Arthuret	Cumb	Longtown	1 S
Spinney, or De Spineto	{ man & priory }	Wicken	Camb	Newmarket	7 NW
Spittle-upon-Stainmore	anc hos	Bowes	York	Greta Bridge	11½ W
Splat	ham	Spaxton	Som	Bridgewater	5 W
Springfield, or Springfield House	{ part of ham of Knowle }	Hampton-in-Arden	Warw	Warwick	10 NNW
Spurshot	tit	Romsey	Southam	Romsey	1½ W
Stackhouse	vill	Giggleswick	York	Settle	1½ NW
Staden	ham	Bakewell	Derby	Bakewell	adjacent
Stadlethorpe	ham	Blacktoft	York	Howden	7 ESE
Staeth	ham	Stoke, St. Gregory	Som	Langport	4 WNW
Stagshaw Bank	ham	Corbridge	Northum	Hexham	4½ ENE
Staincross	sm ham	Darton	York	Barnsley	3¼ N b W
Stainton	{ to or ham }	Gargrave	York	Skipton	5 NW
Stalbridge	{ tit ham & farm }	Stalbridge	Dors	Thornhill	2 NW
Stanbury	ham	Bradford	York	Keighley	4¾ SW
Standbridge	tit	Romsey	Southam	Romsey	adjacent
Standen	ham	Biddenden	Kent	Cranbrooke	6 NE
Stanesgate	priory	Steeple	Essex	{ Bradwell near the Sea }	WSW
Stanford Brook	ham	Chiswick	Midx	St. Paul's, London	7 W b S
Stanger	ham	Crosthwaite	Cumb	Keswick	4 SW
Stanham, or Stoneham	ham	Dartford	Kent	London	15 ESE
Stanke	ham	Dalton-in-Furness	Lanc	Ulverstone	7¼ SSW
Stanley	tit	Chippenham	Wilts	Chippenham	2 E b S
Stanmore	ham	Beedon	Berks	East Ilsley	2½ SW
Stanton	ham	Dunster	Som	Dunster	1½ WNW



ADDENDA TO POPULATION RETURN.

NAME OF PLACE.	DESCRIPTION.	PARISH.	COUNTY.	POST-TOWN.	PROXIMITY.
Stanton, Upper	ham	Ilanvihangel Cru- corny	Mon	Abergavenny	5½ N
Stapely	ham	Odiham	Southam	Hartford Bridge	2½ SSW
Stapes Hill	ham	Ham Preston	Dors	Wimborne Minster	4 SE
Stapleford	{ pt of vill of Stal- bridge }	Stalbridge	Dors	Stalbridge	adjacent
Starc	ham	Crosthwaite	Cumb	Keswick	5 SW b S
Starton	ham	Stoncleay	Warw	Coventry	5 S
Statham	ham	Limme	Chest	Nether Knutsford	8½ NW
Staunton, or Stoncton	{ ham of 1 house }	Chipping Warden	Northam	Daventry	10 SW
Stavordale	priory	Wincanton	Som	Wincanton	adjacent
Steeplehill	ham	Godshill, I. of Wight	Southam	Newport	9 SSE
Stenbury	ham	Godshill, I. of Wight	Southam	Newport	5 SSE
Sterndale Kings	ham	Bakewell	Derby	Buxton	3½ ESE
Stewley	ham	Currey Mallet	Som	Ilminster	5 NW
Steyning	ham	Stoke Courcy	Som	Bridgewater	7 NW
Stichbrook	ham	St. Chad	Staff	Lichfield	1½ N
Sticklepath	ham	South Tawton	Dev	Oakhampton	3½ ESE
Sticklepath	ham	Combe, St. Nicholas	Som	Chard	2 NW
Stidcot	ham	Tytherington	Glouc	Thornbury	3 SE
Stilvey, or Stivelcigh	ham	Mere	Som	Glastonbury	3¼ WNW
Stinton	{ lordship & farm }	Salle	Norf	Reepham	2 NNE
Stoford	ham	Stoke Courcy	Som	Bridgewater	7¼ NW b N
Stoke	ham	St. Mary, Bourne	Southam	Whitchurch	5 NW
Stoke	ham	Bracewell	York	Shipton	10 W b S
Stoke Farthing	ham	Broad Chalk	Wilts	Wilton	3¾ SSW
Stoke Bottom	ham	{ Stoke Lane & Strat- ton-on-the-Foss }	Som	Shepton Mallet	4 NE
Stokeford	{ man & ham }	East Stoke	Dors	Wareham	4 SW
Stokenbury	ham	East Peckham	Kent	Tunbridge	5½ NE
Stonage	ham	Tickenham	Som	Bristol	9 W b S
Stonall, Lower or Nether	ham	Shenstone	Staff	Lichfield	4 S b W
Stonall, Over	ham	Shenstone	Staff	Lichfield	5 SW b S
Stone	{ tit, ham, & 2 fms }	Wimborne Minster	Dors	Wimborne Minster	adjacent
Stone	ham	East Pennard	Som	Castle Cary	4 NW
Stone	tit	Fawley	Southam	Southampton	6 SW
Stone Allerton	ham	Allerton	Som	Axbridge	2½ SSW
Stonebridge	ham	Hampton-in-Arden	Warw	Coleshill	4 S b E
Stonecrouch	ham	Goudhurst	Kent	Maidstone	13 S b W
Stonely, or Stanley	priory	Kimbolton	Hunts	Kimbolton	3 SE
Stony Littleton	ham	Willow	Som	Bath	6 SSW
Stony Soke	ham	Shepton Montacute	Som	Wincanton	2½ N
Stonythorpe	ham	Long Itchington	Warw	Southam	1 W b N
Storrs	ham	Windermere	Westm	Kendal	9 W b N
Stolingway	ham	Upway	Dors	Dorchester	4½ SW
Strand-on-the-Green	ham	Chiswick	Midx	London	6 W
Strangward, or Strang- worth	ham	Pembridge	Heref	Kington	4 ENE
Stranswood	ham	Fawley	Southam	Southampton	8 SSE
Stratfield Say	tit	Stratfield Say	{ Berks & Southam }	Basingstoke	6½ NE
Stratford	ham	Sandy	Beds	Biggleswade	2 N
Stratton Over	tit	South Petherton	Som	South Petherton	adjacent
Strawberry Hill	ham	Twickenham	Midx	St. Paul's, London	12½ WSW
Stream	ham	St. Decuman's	Som	Dunster	5 E b S
Street	ham	Winsham	Som	Chard	2 SE
Street	tit	Christchurch	Southam	Christchurch	adjacent
Street Hayne	ham	Colyton	Dev	Colyton	adjacent
Streme	ham	Weare	Som	Axbridge	1½ S b W
Stret Aston, or Stroderston	ham	Monks Kirby	Warw	Rugby	6½ NW b N
Stretton, Little	ham	Church Stretton	Salop	Shrewsbury	14 S b W
Stroud Green	ham	Hornsey	Midx	St. Paul's, London	4½ N b W
Stubbington	ham	Tichfield	Southam	Fareham	3 SW
Stubhampton	ham	Tarrant Gunville	Dors	Blandford Forum	6 NE
Stubhill	ham	Arthuret	Cumb	Longtown	1 S
Stubley	ham	Dronfield	Derby	Dronfield	adjacent
Sudbrook	{ anc ham of 1 hse }	Petersham	Surr	London	9 WSW
Sudden, or Syddon	{ anc man & vill }	Owermoigne	Dors	Oure-near-the-Sea	2 S
Sugwas	ham	Bishop's Eaton	Heref	Hereford	3¾ WNW
Sugworth	dep ham	Radley	Berks	Abingdon	3 ENE
Sulhomb, or Soucame	to	Warsop	Notts	Mansfield	4 N b E
Sunk Island		Mose	Essex	Harwich	7 SSW
Susworth	ham	Scotter & Scotton	Line	Gainsborough	9½ NNE
Sutton	ham	Iver	Bucks	Colnbrook	2 ENE
Sutton	ham	Drayton-in-Hales	Salop	Drayton-in-Hales	3½ S b W
Sutton	ham	Woking	Surr	Ripley	4 SW
Sutton, Great	ham	Diddlebury	Salop	Ludlow	6 N
Sutton, Little	ham	Diddlebury	Salop	Ludlow	5½ N
Sutton, Little	ham	Sutton Coldfield	Warw	Sutton Coldfield	1½ N b E
Sutton, North	ham	Chew Magna	Som	Pensford	2½ SW b S

ADDENDA TO POPULATION RETURN.

NAME OF PLACE.	DESCRIPTION.	PARISH.	COUNTY.	POST-TOWN.	PROXIMITY.
Sutton Passeys . . .	{ once a } man	Radford . . .	Notts	Nottingham . . .	1 W b N
Sutton Wiek . . .	ham	Chew Magna . . .	Som	Peasford . . .	3 $\frac{3}{4}$ SW b S
Swainston . . .	ham	Sedgefield . . .	Durh	Sedgefield . . .	3 E
Swampton . . .	ham	{ Hurstbourne Priors & St. Mary Bourne }	Southam	Whitehurch . . .	3 $\frac{1}{4}$ W
Swanley . . .	ham	Sutton-at-Hone . . .	Kent	Dartford . . .	3 SW
Swanlow . . .	ham	Whitegate . . .	Chest	Northwich . . .	3 SW
Swanmore . . .	ham	Droxford . . .	Southam	Bishop's Waltham . . .	1 E
Swanthrop . . .	ham	Cronall . . .	Southam	Odiham . . .	4 SE
Swanwiek . . .	ham	Tiehfield . . .	Southam	Tareham . . .	5 NW
Swineside . . .	ham	Caldbeck . . .	Cumb	Keswiek . . .	9 NNE
Swinford . . .	ham	North Stoke . . .	Som	Bath . . .	4 NW
Sydenham, North . . .	ham	Mary Stowe . . .	Dev	Tavistock . . .	6 $\frac{3}{4}$ NNW
Syningthwaite . . .	nunnery	Bilton . . .	York	Wetherby . . .	4 E b N
Syreford . . .	ham	Whittington . . .	Gloue	Cheltenham . . .	4 ESE
Syresham Hatch . . .	ham	{ St. Peter, borough of Brackley . . . }	Northam	Brackley . . .	5 NNE
T					
Tackley . . .	ham	Foleshill . . .	Warw	Coventry . . .	2 $\frac{1}{2}$ NE
Tadhams . . .	{ once a } chap to Ease- bourne }	Easebourne . . .	Suss	Midhurst . . .	1 NE
Tailberd . . .	ham	Shap . . .	Westm	Orton . . .	5 $\frac{1}{2}$ NW
Tale . . .	ham	Payhembury . . .	Dev	Honiton . . .	5 NW
Talgarth . . .	ham	Penhow . . .	Mon	Caerleon . . .	6 E
Talton . . .	ham	Tredington . . .	Worc	{ Shipston-upon- Stour . . . }	4 $\frac{1}{2}$ NNW
Tankerton . . .	ham	Whitstable . . .	Kent	Canterbury . . .	6 NNW
Tanner's End . . .	ham	Edmonton . . .	Midx	St. Paul's, London . . .	7 $\frac{1}{2}$ N b E
Tatebury . . .	ham	Eling . . .	Southam	Romsey . . .	5 SW b S
Tattenhall . . .	to	Tattenhall . . .	Chest	Tarporley . . .	5 $\frac{1}{2}$ SW b W
Tatton . . .	{ several } sm fms }	Buckland Ripers & Portisham . . . }	Dors	Melecombe Regis . . .	4 NW
Tatwick . . .	ham	Swainswiek . . .	Som	Bath . . .	4 N b E
Team, Lower . . .	ham	Ryton & Whiekham . . .	Durh	Gateshead . . .	1 $\frac{1}{2}$ W b S
Team, Upper . . .	ham	Ryton & Whiekham . . .	Durh	Gateshead . . .	1 $\frac{1}{2}$ W
Tebay . . .	ham	Orton . . .	West	Orton . . .	2 $\frac{3}{4}$ S
Tebworth . . .	ham	Chalgrave . . .	Beds	Dunstable . . .	3 $\frac{3}{4}$ NNW
Tedbourne Venny . . .	ham	Crediton . . .	Dev	Crediton . . .	2 $\frac{1}{2}$ SSW
Tednabury, or St. Ed- mund's Bury . . .	{ man & ham }	Sawbridgeworth . . .	Herts	Sawbridgeworth . . .	2 NNE
Teesdale Forest . . .	to	Middleton-in-Teesdale . . .	Durh	Barnard Castle . . .	11 N b W
Temple . . .	ham	Selborne . . .	Southam	Alton . . .	4 SSE
Temple Bellwood . . .	ham	Belton . . .	Line	Gainsborough . . .	13 N
Temple Combe . . .	preceptry	Combe Abbas . . .	Som	Wincanton . . .	4 $\frac{1}{2}$ SW
Tern . . .	ham	High Ereal . . .	Salop	Wellington . . .	4 NNW
Ternhill . . .	ham	Moreton Say . . .	Salop	Drayton-in-Hales . . .	3 SW b W
Testwood . . .	ham	Eling . . .	Southam	Romsey . . .	4 S b W
Tetlow, Higher . . .	dis	Manchester . . .	Lane	Manchester . . .	adjacent
Tewesley . . .	tit	Godalming . . .	Surr	Godalming . . .	adjacent
Thealby . . .	ham	Burton-upon-Stather . . .	Line	{ Barton-upon- Humber . . . }	10 $\frac{1}{2}$ W b S
Thelesford, or Thefels- ford . . .	{ ane ehel & hosp }	Charleeote . . .	Warw	Kineton . . .	6 NW
Thiekbroom . . .	ham	Weeford . . .	Staff	Lichfield . . .	4 SE
Thiekhed . . .	nunnery	Wheldrake . . .	York	York . . .	8 SE
Thiekhthorn, or Thiekhham . . .	ham	Hetherset . . .	Norf	Wymondham . . .	4 NE
Thinghill . . .	ham	Withington . . .	Heref	Hereford . . .	5 $\frac{1}{2}$ NE
Thirkleby, Little . . .	to	Thirkleby . . .	York	Thirsk . . .	4 $\frac{1}{2}$ SE
Thoby, or Tobie . . .	priory	Mountney's Ing . . .	Essex	Ingatestone . . .	1 $\frac{1}{2}$ W b S
Thomas, St. . . .	ham	Meppershall . . .	Herts	Silsoe . . .	4 $\frac{1}{2}$ E b N
Thoraldby . . .	ham	Bugthorpe . . .	York	Poeklington . . .	7 NNW
Thoresby, or Thowersby . . .	ham	Edwinstowe . . .	Notts	Ollerton . . .	3 N b W
Thornborough . . .	ham	West Tanfield . . .	York	Bedale . . .	6 $\frac{1}{4}$ S b E
Thorneombe . . .	dep vill	Turnworth . . .	Dors	Blandford, St. Mary . . .	2 $\frac{1}{2}$ SW
Thorndon . . .	ham	Eatington . . .	Warw	Kineton . . .	4 $\frac{1}{2}$ W
Thorney . . .	ham	Iver . . .	Bueks	Cobbrook . . .	2 NNE
Thorney . . .	ham	Kingsbury Episeopi . . .	Som	Langport . . .	4 SE
Thorney Hill, or Thorney Lanes . . .	ham	Hanbury . . .	Staff	Uttoxeter . . .	4 $\frac{1}{2}$ SE b S
Thorn Green . . .	ham	Houghton Regis . . .	Beds	Dunstable . . .	2 $\frac{1}{2}$ NW b W
Thornham, or Thornholme . . .	priory	Appleby . . .	Line	Glanford Bridge . . .	7 NW
Thornhill . . .	farm	Wimborne Minster . . .	Dors	Wimborne Minster . . .	adjacent
Thornship, or Thorn Shap . . .	ham	Shap . . .	West	Orton . . .	5 $\frac{1}{2}$ NW
Thornthwaite . . .	{ anently a forest }	Shap and Bampton . . .	West	Orton . . .	9 NW
Thornton . . .	ham	Kenn . . .	Dev	Exeter . . .	3 S
Thornton, Bishop's . . .	to	Ripon . . .	York	Ripon . . .	6 SW b S
Thorp . . .	dep ham	Trimley, St. Martin . . .	Suff	Ipswich . . .	3 SE
Thorpe . . .	ham	Norton . . .	Northam	Daventry . . .	2 $\frac{1}{2}$ NE
Thorpe . . .	ham	Rudston . . .	York	Bridlington . . .	4 W



ADDENDA TO POPULATION RETURN.

NAME OF PLACE.	DESCRIPTION.	PARISH.	COUNTY.	POST-TOWN.	PROXIMITY.
Thorpe-on-the-Hill	ham	Earl's Barton	Northam	Wellingborough	4 SW
Thorpland	ham	Fakenham	Norfolk	Fakenham	2 N
Thremhall, or Trenchall	priory	Stanstead Mount-fichet	Essex	Bishop's Stortford	4 NE
Threpland	to	Burnsall	York	Skipton	8 NE
Throop	tit	Holdenhurst	Southam	Christchurch	3 NW
Thrope	{sm ham & man}	Aff-Piddle	Dors	Dorchester	9 E b N
Thrustle Kenneford	ham	Dunchideock	Dev	Exeter	3½ S
Thumley	ham	Wormenhall	Oxon	Thame	5½ WNW
Thunock	man	Gainsborough	Linc	Gainsborough	adjacent
Thunderfield Castle		Horley	Surr	Reigate	6½ SSE
Thurlestone	ham	Elvaston	Derby	Derby	5 SE
Thurscross	to	Fewston	York	Knaresborough	14 W b N
Thwaites	ham	Keighley	York	Keighley	1 E b N
Thyding	ham	Alton	Southam	Alton	adjacent
Tickenhurst	ham	North Bourne	Kent	Deal	3 W
Tickford, or Tykeford	priory	Newport Pagnell	Bucks	Newport Pagnell	1½ ESE
Tiddiford	ham	St. German's	Corn	Saltash	5½ W b N
Tidington	ham	Alveston	Warw	{Stratford-upon-Avon}	1½ ENE
Tilekiln Green	ham	Great Hallingbury	Essex	Bishop's Stortford	1½ SE
Tiley	{ham & man}	Buckland Newton	Dors	Dorchester	10 N
Timbridge	ham	Kingsbury Episcopi	Som	Langport	4 SE
Tiptree	priory	Great Braxted	Essex	Witham	4 E
Tirley	lordship	Drayton-in-Hales	Staff	{Drayton-in-Hales, in Salop}	1½ SSE
Tittensor	lib	Stone	Staff	Stone	4 NW b N
Toimere	lordship	Stradset	Norfolk	Market Downham	4 NE
Tollerdiene	ham	Claines & Warndon	Worc	Worcester	2 NE
Tollerford	{agrndat centre of 4 cross ways}	Froome Vanechurch	Dors	Dorchester	8 NW
Toller Welme	{man, fm, & ham}	Corscombe	Dors	Beaminster	4 NE
Tone	to	Chollerton	Northum	Hexham	12 N b W
Tonge	ham	Brudon-on-the-Hill	Leic	Ashby-de-la-Zoueh	5½ NE
Tonguehwaite	ham	Westward	Cumb	Wigton	3 SE
Topcroft Hall	man	Bedingham	Norfolk	Bungay	4 NW
Tor, or St. Michael de Torre	monas	St. John the Baptist	Som	Glastonbury	½ SE
Torbock	to	Huyton	Lanc	Prescot	3½ S b W
Torrell's Hall	ham	Willingale Doe	Essex	Chipping Ongar	4 NE
Tor Weston	tit	Sandford Bret	Som	Dunster	4½ SE b E
Totnell	ham	Yetminster	Dors	Sherborne	6 SW
Totness, Little	monas	Yetness	Dev	Totness	adjacent
Toulton	ham	Kingston	Som	Taunton	5 NNW
Toweraere	ham	Ashton-under-Lyne	Lanc	{Ashton-under-Lyne}	adjacent
Townley	ham	Whalley	Lanc	Burnley	2 ESE
Trafford	ham	Byfield	Northam	Banbury, in Oxon	7½ NE b N
Trebigh, or Turbigh	preciptry	St. Ive	Corn	Callington	4½ WSW
Treskelly	ham	St. German's	Corn	St. German's	adjacent
Treverward	ham	Clunn	Salop	{Knighton, in Radnorshire}	5½ N b W
Trimpley	ham	Kidderminster	Worc	Bewdley	2 N
Trindehay	{man or ham}	Rawreth	Essex	Rayleigh	2 NW
Trinian, St.	ham	Easby	York	Richmond	1¾ E b S
Trow	ham	Salcombe Regis	Dev	Sidmouth	1 E
Trowbridge	ham	Crediton	Dev	Crediton	2 S
Tryermain, or Treverman	ham	Walton	Cumb	Carlisle	14 NE
Tuddenham, West	ham	North Tuddenham	Norfolk	East Dereham	4¼ E b S
Tunstall	nunnery	Redbourne	Linc	Glanford Bridge	5 SW
Tunstall	ham	Drayton-in-Hales	Salop	Drayton-in-Hales	adjacent
Tunsted	ham	Tideswell	Derby	Tideswell	3¼ W b S
Turlangton	to	Church Langton	Leic	Market Harboro'	5 N b W
Turnham	ham	Chard	Som	Chard	adjacent
Twiford	sm ham	Compton Abbas	Dors	Dorchester	9 NW
Twinney, or Twyniho	ham	Wellow	Som	Bath	4 S
Twisel	to	Norham	Durh	{Coldstream, in Seotland}	4 NE b N
Twitham	ham	{Goodneston & Wing-ham}	Kent	Faversham	2 E b N
Tyln	ham	Hayton	Notts	East Retford	2 N
Tynehead, North	to	Simonburn	Northum	Hexham	9 NW
Tyne Head, South	to	Aldstone	Cumb	Pcurith	19 ENE
Tytherington	ham	Frome	Som	Frome	2¼ S
Tythorp	ham	Kingsey	Bucks	Thame	3 ENE

U

Uckington	ham	Atchan	Salop	Shrewsbury	7½ ESE
Ucmanby	ham	{in the chap of All-hallows}	Cumb	Cockermouth	7½ N b E

ADDENDA TO POPULATION RETURN.

NAME OF PLACE.	DESCRIPTION.	PARISH.	COUNTY.	POST-TOWN.	PROXIMITY.
Uggeseombe . . . . .	some pits	Portisham . . . . .	Dors	Dorelester . . . . .	8 SW
Ullington . . . . .	ham	Pebworth . . . . .	Gloue	Chipping Campden . . . . .	4 NW
Ulnaby . . . . .	ham	Coniscliff . . . . .	Durl	Darlington . . . . .	5 WNW
Ulwell, or Owlewell . . . . .	{ ham of 10 or 12 houses }	Swanwich . . . . .	Dors	Corfe Castle . . . . .	6 ESE
Uncleby . . . . .	ham	Kirkby Underdale . . . . .	York	Poeklington . . . . .	7 N
Undley . . . . .	{ ham & man }	Lakenheath . . . . .	Suff	Mildenhall . . . . .	5 N
Upberry . . . . .	man	Gillingham . . . . .	Kent	Chatham . . . . .	1 E b N
Upeot . . . . .	ham	Minehead . . . . .	Som	Taunton . . . . .	5½ WSW
Updowne . . . . .	ham	Ham . . . . .	Kent	Sandwich . . . . .	3 SSW
Uphoe . . . . .	ham	Lavendon . . . . .	Bueks	Olney . . . . .	2½ NE
Upland . . . . .	ham	Kirklington . . . . .	York	Bedale . . . . .	6 SE
Up Leadon . . . . .	ham	Bosbury . . . . .	Heref	Ledbury . . . . .	4 NW
Upper End . . . . .	ham	Tideswell . . . . .	Derby	Tideswell . . . . .	adjacent
Upper Thorpe . . . . .	ham	Benefield . . . . .	Northam	Oundle . . . . .	4½ WNW
Up Sydling . . . . .	ham&tit	Sydling, St. Nicholas . . . . .	Dors	Dorchester . . . . .	8 NW
Upton . . . . .	ham	West Ham . . . . .	Essex	St. Paul's, London . . . . .	6½ NE b E
Upton . . . . .	ham	Tetbury . . . . .	Gloue	Tetbury . . . . .	2 N
Upton . . . . .	ham	Bexley . . . . .	Kent	Dartford . . . . .	3 W
Upton . . . . .	ham	Shiffnall . . . . .	Salop	Shiffnall . . . . .	1½ SE b S
Upton . . . . .	ham	Haselor . . . . .	Warw	Aleester . . . . .	1½ E
Upton Green . . . . .	ham	East Knoyle . . . . .	Wilts	Hindon . . . . .	3 W b S
Upton, Old . . . . .	ham	Blockley . . . . .	Wore	{ Moreton-in-the- Marsh . . . . . }	3 NW
Upton Prohome . . . . .	ham	Payhembury . . . . .	Dev	Honiton . . . . .	5 NW
Ureot . . . . .	ham	Alveston . . . . .	Gloue	Thornbury . . . . .	3 SE
Urish Hay . . . . .	ham	Turnaston . . . . .	Heref	Hereford . . . . .	14 W b S
Utley . . . . .	ham	Keighley . . . . .	York	Keighley . . . . .	1 N b W
Utterby . . . . .	ham	Clee . . . . .	Line	Great Grimsby . . . . .	2 SE

V

Vaeharie . . . . .	ham	Cranley . . . . .	Surr	Guildford . . . . .	10½ SE b E
Vale Royal, or De Valle Regali . . . . .	abbey	Whitegate . . . . .	Chest	Northwich . . . . .	3 SW b S
Vaudey, or De Valle Dei . . . . .	abbey	Edenham . . . . .	Line	Bourne . . . . .	4 W b N
Vauxhall . . . . .		Lambeth . . . . .	Surr	St. Paul's, London . . . . .	2¾ SW b S
Vernieroft . . . . .	sm ham	East Morden . . . . .	Dors	Wareham . . . . .	7 N
Verwood, or Fairwood . . . . .	tit&ham	Cranborne . . . . .	Dors	Cranborne . . . . .	adjacent
Vittower . . . . .	farm	Corfe . . . . .	Dors	Corfe . . . . .	adjacent
Vobster . . . . .	ham	Mells . . . . .	Som	Frome . . . . .	3 WNW
Vole . . . . .	ham	South Brent & Mark . . . . .	Som	Axbridge . . . . .	5½ SW

W

Wachenden . . . . .	ham	Biddenden . . . . .	Kent	Cranbrooke . . . . .	5 E b N
Waddon . . . . .	ham	Croydon . . . . .	Surr	Croydon . . . . .	1¾ W
Wade . . . . .	tit	Eling . . . . .	Southam	Southampton . . . . .	5 W b N
Wadford . . . . .	ham	Combe, St. Nicholas . . . . .	Som	Chard . . . . .	1 NW
Wadgate . . . . .	{ ham of 3 houses }	Walton . . . . .	Suff	Ipswich . . . . .	10 SE
Wadlowe, or Wadloes . . . . .	{ dep ham now a field }	Toddington . . . . .	Beds	Toddington . . . . .	adjacent
Waingrif . . . . .		Pentrich . . . . .	Derby	Alfreton . . . . .	3 SW
Waleot . . . . .	ham	Barnach . . . . .	Northam	Wansford . . . . .	4 N
Waleot . . . . .	ham	Haselor . . . . .	Warw	Aleester . . . . .	3¼ E b N
Waleote . . . . .	ham	Diss . . . . .	Norf	Diss . . . . .	adjacent
Waleote . . . . .	ham	Grandborough . . . . .	Warw	Dunchurch . . . . .	2¾ SSE
Waleott . . . . .	ham	Charlebury . . . . .	Oxon	Chipping Norton . . . . .	5½ SSE
Waleott . . . . .	to	Wellington . . . . .	Salop	Wellington . . . . .	4 W b N
Walden, Little . . . . .	ham	Walden . . . . .	Essex	Saffron Walden . . . . .	2¼ N b E
Walkingham . . . . .	dist	extra parochial . . . . .	York	Knaresborough . . . . .	4 NNW
Wallaxhall . . . . .	ham	Hales Owen . . . . .	Salop	Hales Owen . . . . .	adjacent
Walleombe . . . . .	ham	St. Cuthbert . . . . .	Som	Wells . . . . .	1 N
Wallen . . . . .	ham	Throwley . . . . .	Dev	Oakhampton . . . . .	6 SE
Walley . . . . .	ham	Cuekney . . . . .	Notts	Worksop . . . . .	5 SSW
Wallhampton . . . . .	ham	Boldre . . . . .	Southam	Lymington . . . . .	3¼ NE
Wallop, Middle . . . . .	ham	Nether Wallop . . . . .	Southam	Stockbridge . . . . .	4½ WNW
Wall Town . . . . .	to	Haltwhistle . . . . .	Northum	Hexham . . . . .	18 W b N
Walterseote . . . . .	to	Weaverham . . . . .	Chest	Northwich . . . . .	3 W
Walton . . . . .	ham	Kimeote . . . . .	Leic	Lutterworth . . . . .	4 NE h E
Walton . . . . .	ham	Grantham . . . . .	Line	Grantham . . . . .	adjacent
Walton . . . . .	ham	King's Sutton . . . . .	Northam	Brackley . . . . .	6 W b S
Walton . . . . .	ham	Kilnersdon . . . . .	Som	Frome . . . . .	6 NW
Walton . . . . .	ham	Monk's Kirby . . . . .	Warw	Rugby . . . . .	6 N b W
Walton Head . . . . .	ham	Kirkby Overblows . . . . .	York	Wetherby . . . . .	6¾ W b N
Walton Maudit, or Spilebert . . . . .	ham	Wellesbourn Hastings . . . . .	Warw	Kineton . . . . .	4 WNW
Wandesley . . . . .	ham	Annesley . . . . .	Notts	Mansfield . . . . .	6 SW
Wanlas . . . . .	ham	West Witton . . . . .	York	Middleham . . . . .	5½ W b N
Wannerton . . . . .	ham	Kidderminster . . . . .	Worc	Kidderminster . . . . .	adjacent
Wapley . . . . .	ham	Lofthouse . . . . .	York	Guisborough . . . . .	7¼ E
Warbourn . . . . .	tit	Boldre . . . . .	Southam	Lymington . . . . .	2 N
Warden Abbey, or De Sartis . . . . .	abbey	Old Warden . . . . .	Beds	Biggleswade . . . . .	5 W b S



ADDENDA TO POPULATION RETURN.

NAME OF PLACE.	DESCRIPTION.	PARISH.	COUNTY.	POST-TOWN.	PROXIMITY.
Warden, West	{ house & man }	{ Aston, Byfield, Chip-ping Warden, & Woodford }	Northam	Daventry	9 SW b S
Ward End	ham	Aston	Warw	Birmingham	4 NE b E
Wardhurst, or Wards	ham	Ivinghoe	Bucks	Ivinghoe	adjacent
Wardon, or Wardensdaw	to	Houghton-le-Spring	Durh	Durham	8½ NE
Wardrew	a spa	Haltwhistle	Northum	Hexham	20 W b N
Wareton, or Wiverton	{ depop ham }	Tythby	Notts	Nottingham	9 ESE
Warkthwaite	ham	Greystock	Cumb	Penrith	10½ WSW
Warley	ham	Bath Ford	Som	Bath	3 E
Warley Salop	ham	Hales Owen	Salop	Hales Owen	adjacent
Warlington, or Whorling-ton	{ man }	Hellingley	Suss	Hailsham	3 NW
Warmley	ham	Sutton Coldfield	Warw	Sutton Coldfield	3 SE
Warmoor	ham	Stoke, St. Gregory	Som	Langport	5 W b N
Warnell	ham	Seburgham	Cumb	Wigton	7 SE b E
Warrington	ham	Olney	Bucks	Olney	1¼ N b E
Wartoft, or Wavertoft Grange	{ fm hse & 130 acres of land }	extra parochial	Leic	Ashby-de-la-Zouch	10 NE
Washford	ham	Old Cleeve	Som	Dunster	4 ESE
Wassall	ham	Kidderminster	Worc	Bewdley	1½ N
Wassand	ham	Sigglesthorne	York	Beverley	11½ NE b E
Wassel	ham	Hagley	Worc	Stourbridge	2 SE
Waston	{ depop vill }	Combe, St. Nicholas	Som	Chard	2¾ NNW
Watchfield, or Watchwell	ham	Burnham	Som	Axbridge	6½ SW
Watchingwell	ham	{ Shalfleet & Cal-bourne, I. of Wight }	Southam	Yarmouth	4 E b S
Watercombe	farm	extra parochial	Dors	Warmwell	1 S
Waterden	ham	Seale	Kent	Seven Oaks	2½ ENE
Waterdown Forest	lib	Frant	Suss	Tunbridge Wells	2 S b E
Water End	ham	Basing	Southam	Basingstoke	4 E b N
Waterford	ham	Stapleford	Herts	Hertford	2 NN
Watergore	ham	South Petherton	Som	Ilminster	4½ E
Watlas	ham	Thornton Watlas	York	Bedale	3 SW
Watnow, or Watnall	ham	Greasley	Notts	Nottingham	6 NW
Way	ham	Throwley	Dev	Oakhampton	6 SE
Waytown	{ ham 8 or 10 hses }	Netherbury	Dors	Beaminster	2 SW
Weare	ham	Topsham	Dev	Topsham	¾ N b W
Wearmouth Bishop, or South	{ to }	Bishop Wearmouth	Durh	Sunderland	¾ SW b W
Wearne	ham	{ Huish Episcopi & Pit-ney }	Som	Langport	1 N
Weaver	ham	Collumpton	Dev	Collumpton	adjacent
Webberton	ham	Dunchidecock	Dev	Exeter	5 SW
Wedgenock Park	park	Leek Wootton	Warw	Warwick	1½ NNW
Weedon, Upper	ham	Weedon Beck	Northam	Daventry	4 SE
Week	ham	Binstead	Southam	Alton	4 E b N
Week	ham	Arretton & Godshill	Southam	Newport	3 SE
Week	ham	St. Mary Bourne	Southam	Whitechurch	4 WNW
Week Fitzpaine	ham	Stoke Courcy	Som	Bridgewater	7½ NW
Week Town	ham	South Tawton	Dev	Oakhampton	4½ E
Weeton	ham	Welwick	York	{ Kingston-upon-Hull }	21½ ESE
Welbeck	ham	St. Chad	Salop	Shrewsbury	adjacent
Welcombe	ham	Old Stratford	Warw	{ Stratford-upon-Avon }	1 N b E
Weld	ham	Eynesbury	Hunts	St. Neot's	3 E b S
Weld, or Well	{ formerly chap of ease to rec of Iekham }	Iekham	Kent	Wingham	2 W
Weldon Bridge	ham	Long Horsley	Northum	Morpeth	8¾ NNW
Welham	ham	Clareborough	Notts	East Retford	1¼ ENE
Welle	man	Gayton	Norf	Lynn Regis	7 E b S
Welling	ham	{ Bexley & East Wick-ham }	Kent	Crayford	2½ W b N
Wellisford	ham	Langford Budville	Som	Wellington	3 NW
Wellow, or Welhove	priory	St. James	Lin	Great Grimsby	adjacent
Welton	ham	Midsummer Norton	Som	Bath	8½ SW
Wembley	ham	Harrow-on-the-Hill	Midx	St. Paul's, London	10 NW b W
Wenderton	ham	Wingham	Kent	Canterbury	6½ E
Wennington	ham	Abbots Ripton	Hunts	Huntingdon	5 N
Wentbridge	ham	{ Badsworth, Darring-ton, and Kirk Smea-ton }	York	Pontefraet	4½ SE b S
Westall	ham	Cheltenham	Glouc	Cheltenham	adjacent
Westbourn Green	ham	Paddington	Midx	St. Paul's, London	4 W b N
Westbriggs	{ nearly dep vill }	Tottenham	Norf	Market Downham	6 NE
Westbrook	ham	Diss	Norf	Diss	adjacent
Westbury Leigh	to	Westbury	Wilts	Westbury	1 S
Westcombe	ham	Buckland, St. Mary	Som	Ilminster	6 W b S
Westcombe	ham	Fatecombe	Som	Bruton	3 N

ADDENDA TO POPULATION RETURN.

NAME OF PLACE.	DESCRIPTION.	PARISH.	COUNTY.	POST-TOWN.	PROXIMITY.
Westcote	ham	Sparsholt	Berks	Wantage	3½ W
Westcote	ham	Binstead	Southam	Alton	4 E b N
Westcote	ham	Dorking	Surr	Dorking	1½ W b S
Westcotes	lib	St. Mary, bo of Leic	Leic	Leicester	1 W SW
Wharton	to	Leominster	Heref	Leominster	2½ SSE
Whateombe Winterborne	{ man & ham }	{ Winterborne White-church }	Dors	Blainford Forum	5 S b E
Wheatcroft	ham	Crich	Derby	Wirksworth	5 E
Wheatley	ham	Binstead	Southam	Alton	4 E b S
Wheatley	ham	Ilkley	York	Otley	5 WNW
Wheelslet	to	Long Benton	Northum	{ Newcastle-upon-Tyne }	3 NE
Whelpington Kirk	to	Kirk Whelpington	Northum	Morpeth	15 W
Whelpley	ham	Downton	Wilts	Downton	adjacent
Whinell Forest	forest	Brougham	West	Appleby	8 NW b W
Whip Cross		Walthamstow	Essex	St. Paul's, London	6½ NE b N
Whitechurch	ham	Henstridge	Som	Sherborne	6 ENE
Whiteball	ham	Sampford Arundel	Som	Wellington	3 SW
Whitefield	dist	Prestwich	Lanc	Bury	4 SSE
Whitehall	{ In the chap of Allhallows }	Allhallows	Cumb	Wigton	6 SW b S
Whitehill	ham	Ospringe	Kent	Faversham	1 SW
Whitehill	to	Tackley	Oxon	Woodstock	3 NE b E
Whiteoxmead	ham	Wellow	Som	Bath	4 SW
Whitford	ham	Shute	Dev	Colyton	2 N
Whitley	ham	St. Chad	Salop	Shrewsbury	3½ SW
Whitley	ham	Staple Fitzpalne	Som	Taunton	5 SE
Whitley	ham	Wootton Waven	Warw	Stratford	6 NNW
Whitley, Lower	to	Thornhill	York	Wakefield	5 SW
Whitmore	ham	Holy Trinity	Warw	Coventry	adjacent
Whitrey	tit	Uplowman	Dev	Tiverton	5 NE
Whittenditch	tit	Ramsbury	Wilts	Ramsbury	1½ NE
Whittington Grange	lib	Ratby	Leic	Leicester	6 W b N
Whitton	ham	Isleworth	Midx	St. Paul's, London	13½ WSW
Whitton Dean	ham	Isleworth	Midx	St. Paul's, London	13½ WSW
Wick	ham	Curry Revell	Som	Langport	2½ SW
Wick, Bishop's	ham	St. Clement	Suff	adjacent to the town of Ipswich	
Wickerslack	ham	Crosby Ravensworth	West	Orton	6 N
Wiekham	ham	Banbury	Oxon	Banbury	1 SW b S
Wiekmoor	ham	Milverton	Som	Wellington	3 N b W
Widdop Gate	ham	Halifax	York	Halifax	10½ WNW
Widkirk	priory	West Ardesley	York	Wakefield	5½ NW
Widmer	man	Great Marlow	Bueks	Great Marlow	adjacent
Widney	ham	Donyatt	Som	Ilminster	2 WSW
Wigborough	ham	South Petherton	Som	South Petherton	adjacent
Wiggly	ham	Reigato	Surr	Reigate	2½ E b N
Wightwick	ham	Tettenhall	Staff	Wolverhampton	2½ W
Wigley	ham	Eling	Southam	Romsey	2½ SW
Wilcheswood	{ ancient priory }	Langton Matravers	Dors	Corfe Castle	3 SE
Wild	ham	Hampstead Norris	Berks	East Ilsley	4 SE b S
Wilkinthorpe	ham	Horsington	Som	Wineanton	4 SW
Willaston, or Wollaston	ham	Prees	Salop	Drayton-in-Hales	6 W
Willby	ham	Cantley	York	Doncaster	4 E b S
Willhall	ham	Alton	Southam	Alton	adjacent
Williamsthorpe	ham	North Wingfield	Derby	Chesterfield	4 SE
Williamstrip	tit	Coln, St. Aldwyn's	Glouc	Fairford	3 N
Willmingham	ham	{ Freshwater & Shal-fleet, Isle of Wight }	Southam	Newport	1½ S b E
Willoughby	ham	Norwell	Notts	Newark	6 N b W
Wilmecote, Little	ham	Old Stratford	Warw	{ Stratford-upon-Avon }	3 NW
Wilmington	ham	Offwell	Dev	Honiton	3½ E b S
Wilmington	ham	Boughton Aluph	Kent	Ashford	4 NNE
Wilmington	ham	Chirbury	Salop	Bishop's Castle	7½ N
Wilmotsham	ham	Stoke Pero	Som	Minehead	6 WSW
Wilsley, Upper	ham	Cranbrooke	Kent	Cranbrooke	1 N b E
Wilton, Bishop's	to	Bishop's Wilton	York	Poeklington	4½ N b W
Wimblehill	ham	Ashill	Som	Ilminster	3 NW
Wimpston	ham	Whitchurch	Warw	{ Stratford-upon-Avon }	4½ S b E
Wimpwell	{ now pt of Hap-pis-burgh }	Happisburgh	Norf	North Walsham	7 E
Winderton	ham	Brailes	Warw	{ Shipston-upon-Stour }	5 E
Winderwarth	ham	Cliburn	West	Appleby	10½ NNW
Wingsbury Hill	ham	Marksbury	Som	Pensford	3 E b S
Winkton	ham	Pebworth	Glouc	Clipping Campden	4 NW
Winscot	ham	St. Gles	Dev	Great Torrington	3 E b S
Winskill	ham	Giggleswick	York	Settle	1 W b N
Wintercot	to	Leominster	Heref	Leominster	adjacent
Winterhay	ham	Ilminster	Som	Ilminster	½ NW
Winterhead	ham	Shipham	Som	Axbridge	2 NE
Winteringham, Lower	ham	St. Neot's	Hunts	St. Neot's	2½ ESE



ADDENDA TO POPULATION RETURN.

NAME OF PLACE.	DESCRIPTION.	PARISH.	COUNTY.	POST-TOWN.	PROXIMITY.
Winteringham, Upper	ham	St. Neot's	Hants	St. Neot's	2½ E b S
Winterstoke	{ depop vill }	Banwell	Som	Axbridge	4 NW
Wiscombe	ham	South Leigh & Sidbury	Dev	Sidmouth	3 NE
Witeombe	ham	Corton Denham	Som	Sherborne	4 N
Witeombe	ham	Martock	Som	Martock	adjacent
Withal	chap	Bromsgrove	Worc	Bromsgrove	9 NE
Whithamshaw	ham	Bowdon	Chest	Nether Knutsford	6 NE
Withersden	ham	Wye	Kent	Ashford	4 NE
Witherston	{ fin hse & tit }	Poorstock	Dors	Bridport	5 NE
Withial	ham	East Pennard	Som	Shepton Mallet	5 SW
Withing	ham	Aylesbear	Dev	Ottery, St. Mary	5 WSW
Withybridge	ham	Boddington	Glouc	Cheltenham	4 NW
Wittington	ham	Northwold	Norf	Stoke Ferry	4 SE
Witton, Long	to	Hartburn	Northum	Morpeth	9½ WNW
Wolford Church	seat	Dunkeswell	Dev	Honiton	3½ NNW
Wollashull, or Wolvershull	ham	Eckington	Worc	Pershore	4 S
Wollaston	ham	Old Swinford	Worc	Hagley	2 NW
Wollerton	ham	Hodnet	Salop	Drayton-in-Hales	5 SW
Wolleseot	ham	Old Swinford	Worc	Hagley	2 NW
Wolseote, or Wulveseote	to	Grandborough	Warw	Dunehureh	3 S b E
Wolsey	ham	Colwieh	Staff	Rugeley	1½ NW
Wolsey	ham	Diss	Norf	Diss	adjacent
Wolsthorpe	ham	Lowdham	Notts	Nottingham	7 NE
Wolverley, Little	ham	Wolverley	Worc	Kidderminster	1½ N
Wolvershill	ham	Bulkington	Warw	Nuneaton	4 SE
Wolveton, or Wolve- hampton	{ depop ham }	Charminster	Dors	Dorechester	2½ NW
Wombleton, or Wimbleton	to	Kirkdale	York	Helmsley	4 E
Wonford, West	vill	Heavitree	Dev	Exeter	1 E
Wouston	ham	Throwley	Dev	Oakhampton	6½ ESE
Wonton	ham	Almeley	Heref	Weobly	5 W
Wood	ham	Ashill	Som	Ilminster	3 NW
Woodborough	ham	Winseombe	Som	Axbridge	2½ N b W
Woodborough	ham	Wellow	Som	Bath	4 SW
Woodbury Hill	ham	Bere Regis	Dors	Wareham	6 NNW
Woodcot	ham	St. Chad	Salop	Shrewsbury	2 WSW
Woodcote	dep vill	Ashby-de-la-Zouch	Leic	Ashby-de-la-Zouch	} adjacent
Woodeote	tit	Upham	Southam	Bishop's Waltham	3 NW
Woodeote	ham	Beddington	Surr	Croydon	2½ SW
Woodeotes	ham	Fledborough	Notts	Tuxford	2½ E
Woodeote	to	Sheriff Hales	Salop	Newport	2½ SE b S
Wood End	ham	Harlington	Beds	Amphill	5 SSW
Woodend	ham	Dymock	Glouc	Newent	4 NNW
Woodford Bridge	lrge vill	Woodford	Essex	St. Paul's, London	10½ NE
Woodhatch	tit	Relgate	Surr	{ Contig. to the S and SE side of Reigate to	
Woodhay	ham	Aeton	Chest	Nantwieh	5¾ W b N
Woodhead	{ a house in ruins }	Brig Casterton	Rutl	Stamford	2 NW
Woodhill Green	ham	Stoke, St. Gregory	Som	Langport	5 W b N
Woodhouse	ham	Dronfield	Derby	Dronfield	adjacent
Woodhouse	ham	Blyth	Notts	Worksop	5½ N b E
Woodhouse	sm farm	Cleobury Mortimer	Salop	Cleobury Mortimer	adjacent
Woodhouse	ham	Heversham	West	Kendal	7 SW
Woodhouse	man	Burnsall	York	Skipton	8 NE
Woodhouse Castle	ruins	Horningsham	Wilts	Warminster	4 SW
Woodhouse Eaves	ham	Barrow-upon-Soar	Leic	Mount Sorrell	3½ W b S
Woodhouses	ham	Frodsham	Chest	Frodsham	adjacent
Woodhouse	lib	St. Michael	Staff	Liefield	2 W b S
Woodland	sm ham	Almondsbury	Glouc	Bristol	7½ N b E
Woodlands Hope	to	Hope	Derby	Tideswell	6 NE
Woodmancot	ham	Dursley	Glouc	Dursley	1 S b E
Woodmowntown	ham	Woodbury	Dev	Thrapston	3 SE
Wood Perry	ham	Stanton, St. John	Oxon	Oxford	5½ NE
Wood Row	ham	Great Hallingbury	Essex	Bishop's Stortford	2 SE
Woodsbury, or Woobury	tit	Romsey	Southam	Romsey	adjacent
Woodscats, Nether	ham	Norton	Derby	Chesterfield	9½ N b W
Woodscats, Upper	ham	Norton	Derby	Chesterfield	10 NNW
Woodseves	ham	Drayton-in-Hales	Salop	Drayton-in-Hales	4½ S b E
Woodside	ham	Croydon	Surr	Croydon	2 NE
Woodspring, or Worspring	priory	Kew Stoke	Som	Axbridge	9 NW
Woodstreet	a farm	Wool	Dors	Wareham	5 SW
Woodthorpe	ham	Strubby	Linc	Alford	3½ NNW
Woodwiek	dep pa	Freshford	Som	Bath	4 SE
Woodyates, East	ham&tit	Pentridge	Dors	Cranborne	3 NW
Woolcombe, or Wool- combe Bingham	} farm	{ Toller Porcorum & Poorstock }	} Dors	Beaminster	7 SE
Woolcombe	{ once a chap of ease to Melbury Bubb }	Melbury	Dors	Sherborne	8 S b W
Woolford's Hill, or Overs- hill	} tit	Banwell	Som	Axbridge	6½ NW b N
Woollasson	ham	Mixbury	Oxon	Bicester	7 NE

ADDENDA TO POPULATION RETURN.

NAME OF PLACE.	DESCRIPTION.	PARISH.	COUNTY.	POST-TOWN.	PROXIMITY.
Woolminston	tit	Crewkerne	Som	Crewkerne	1 $\frac{3}{4}$ SW b W
Wools	tit	Romsey	Southam	Romsey	adjacent
Woolston Holme	ham	Rochdale	Lanc	Rochdale	4 WNW
Woolston Wood	to	Nantwich	Chest	Nantwich	3 $\frac{1}{2}$ NNE
Wootton	ham	Boldre	Southam	Lymington	5 $\frac{3}{4}$ NW
Wootton Ville	vill	extra parochial	Glouce	Gloucester	adjacent
Worbarrow Bay	reky hill	Tyueham	Dors	Corfe Castle	6 $\frac{1}{2}$ W b S
Wormelow	ham	Great Bireh	Heref	Hereford	6 $\frac{1}{2}$ SSW
Wormstall	ham	Kintbury	Berks	Hungerford	3 $\frac{1}{2}$ ESE
Worsley Green	ham	Great Hallingbury	Essex	Bishop's Stortford	2 SE
Worton	ham	Isleworth	Midx	London	8 WSW
Wotton	{ fishing vill }	Lympton	Dev	Exmouth	3 N
Wotton Abbas	man&lib	{ Whitechurch corum . }	Canoni- Dors	Lyme Regis	4 $\frac{3}{4}$ NNE
West Creech	ham, & farm	Steeple	Dors	Corfe Castle	4 W b S
West End	ham	Hampstead	Midx	St. Paul's, London	5 $\frac{1}{2}$ NW
Westend	{ a eliap of ease to rec of Dauntsey }	Dauntsey	Wilts	Malmesbury	5 SE
Wester Skirdal	ham	Chipstable	Som	Wiveliscombe	3 WSW
Westgate	vill	Stanhope	Durl	Stanhope	6 W b N
West Green	ham	Hartley Wintney	Southam	Hartford Bridge	2 $\frac{1}{2}$ WSW
Westham	to	Kirkham	Lanc	Kirkham	1 N
Westhay	ham	Mere	Som	Glastonbury	4 $\frac{1}{4}$ WNW
West Holme	tit	Pilton	Som	Shepton Mallet	2 $\frac{1}{4}$ WSW
Westhorpe	ham	Merston, St. Lawrence	Northam		
Westhorpe	ham	Southwell	Notts	Southwell	1 $\frac{1}{2}$ W b S
West Leigh	ham	Burlescombe	Dev	Collumpton	8 NNE
Westlington	ham	Denton	Bueks	Aylesbury	4 $\frac{1}{2}$ WSW
Weston	ham	Welford	Berks	Speenhamland	6 NW
Weston	ham	Branscombe	Dev	Sidmouth	4 E
Weston	ham	Marshfield	Glouce	Marshfield	adjacent
Weston	ham	Pembridge	Heref	Kington	4 $\frac{1}{2}$ E b S
Weston	{ a en to vic of Curry Rivell }	Curry Rivell	Som	Langport	1 $\frac{1}{2}$ S
Weston	ham	Hound	Southam	Southampton	1 $\frac{1}{2}$ SE
Weston	ham	Mitchelever	Southam	Winchester	6 NNE
Weston	ham	Freshwater, I. of Wight	Southam	Yarmouth	2 SW
Weston Coyney	to	Caverswall	Staff	Cheadle	4 W
Weston, Little	ham	Weston Bampfylde	Som	Castle Cary	5 SSW
Westridge	ham	Streatley	Berks	Wallingford	5 S b W
Westside House	ham	{ Kirkby in Malham Dale }	York	Settle	5 ESE
West Thorpe	ham	Gosberton	Line	Spalding	6 $\frac{1}{2}$ NNW
West Town	ham	Wanborough	Wilts	Swindon	4 $\frac{1}{2}$ E
West Wood	ham	Dawlish	Dev	East Teignmouth	3 N b E
West Woodside	ham	Haxey	Line	Gainsborough	8 NNW
Weybridge	priory	Acle	Norf	Acle	3 NE
Whaburley	ham	Stoneley	Warw	Coventry	4 $\frac{1}{2}$ S b W
Whaley	ham	Hope	Derby	Tideswell	6 NE
Wharneley	constab	Warden	Northum	Hexham	4 NW b W
Wotton's End	ham	Westerleigh	Glouce	Chipping Sodbury	3 SW
Woundon	ham	Wolverhampton	Staff	Wolverhampton	adjacent
Wraghilme	ham	Grainthorpe	Line	Louth	8 NE
Wressen	ham	Kentisbeare	Dev	Collumpton	3 E
Wrest Park	ham	Flitton	Beds	Silsoe	3 $\frac{1}{4}$ E b S
Wretton	ham	Davenham	Chest	Northwich	2 S
Wroxall	ham	{ Brading & New Church, I. of Wight }	Southam	Newport	7 $\frac{1}{2}$ SE b S
Wroxill	ham	Marston Moretaine	Beds	Amphill	4 NW
Wrynehill	to	Wybunbury	Chest	Nantwich	7 $\frac{3}{4}$ ESE
Wulsty, or Wolsty Castle	ham	Holme Cultram	Cnnb	Wigton	11 W b N
Wybaston	ham	Bushbury	Staff	Wolverhampton	3 NE
Wyboldston	ham	Eaton Socon	Beds	St. Neot's	2 $\frac{1}{2}$ SW b S
Wycliffe	to	Wycliffe	York	Greta Bridge	2 $\frac{1}{4}$ NE b E
Wyfield, or Wifehold	ham	Boxford	Berks	Newbury	4 NW
Wyke	ham	Gillingham	Dors	Shaftesbury	4 NW b W
Wyke Green	ham	Isleworth	Midx	Isleworth	2 N b W
Wyken	ham	Worfield	Salop	Bridgenorth	3 $\frac{1}{2}$ ENE
Wygall	{ ancient priory }	South Kelsey	Line	Market Rasen	8 NW b N
Wythemale, or Wilmer Park	ham	Orlbury	Northam	Wellingborough	4 $\frac{1}{2}$ NW b N
Wythiford, Great	ham	Shawbury	Salop	Shrewsbury	8 NE b E
Wythiford, Little	ham	Shawbury	Salop	Shrewsbury	6 $\frac{1}{2}$ NE

Y

Yanley, or Yanleigh . ham Long Ashton . Som Bristol . 3 $\frac{1}{2}$  SW



ADDENDA TO POPULATION RETURN.

NAME OF PLACE.	DESCRIPTION.	PARISH.	COUNTY.	POST-TOWN.	PROXIMITY.
Yarford . . . . .	ham	Kingston . . . . .	Som	Taunton . . . . .	4 N
Yarner . . . . .	tit	Porlock . . . . .	Som	Minhead . . . . .	6½ W b S
Yarrow . . . . .	ham	Simonburn . . . . .	Northum	Hexham . . . . .	22 NW
Yarrow . . . . .	ham	Mark . . . . .	Som	Axbridge . . . . .	5 SW
Yartey . . . . .	ham	Membury . . . . .	Dev	Axminster . . . . .	4 NW b N
Yeading . . . . .	ham	Hayes . . . . .	Midx	Uxbridge . . . . .	4½ ESE
Yeanston . . . . .	ham	Henstridge . . . . .	Som	Sherborne . . . . .	6 ENE
Yellison . . . . .	ham	Carleton . . . . .	York	Skipton . . . . .	2 SW
Yerby . . . . .	ham	Kirk Leatham . . . . .	York	Guisborough . . . . .	4½ NNW
Yeveney, or Iveney . . . . .	ham	Staines . . . . .	Midx	Staines . . . . .	1¼ N b W
Yew, or Yeo . . . . .	ham	Crediton . . . . .	Dev	Crediton . . . . .	adjacent
Yewford, or Yeoford . . . . .	ham	Crediton . . . . .	Dev	Crediton . . . . .	3½ W b S
Yewton Arundel . . . . .	vill	Crediton . . . . .	Dev	Crediton . . . . .	1 S
Ylley . . . . .	ham	Hales Owen . . . . .	Salop	Hales Owen . . . . .	adjacent
Yokesfleet Lodge . . . . .	ham	Blacktoft . . . . .	York	South Cave . . . . .	4½ SW
Yowood, or Highwood . . . . .	ham	Congresbury . . . . .	Som	Axbridge . . . . .	7 NNE

THE END.





## LIST OF THE MAPS.

---

BEDFORDSHIRE  
BERKSHIRE  
BUCKINGHAMSHIRE

CAMBRIDGESHIRE  
CHESHIRE  
CORNWALL  
CUMBERLAND

DERBYSHIRE  
DEVONSHIRE  
DORSETSHIRE  
DURHAM

ENGLAND and WALES  
ESSEX

GLOUCESTERSHIRE

HAMPSHIRE  
HEREFORDSHIRE  
HERTFORDSHIRE  
HUNTINGDONSHIRE

INLAND NAVIGATION, 4 PLATES  
IRELAND, 2 PLATES  
ISLE OF WIGHT  
ISLES OF MAN, JERSEY, and GUERNSEY

KENT

LANCASHIRE  
LEICESTERSHIRE  
LINCOLNSHIRE

MIDDLESEX  
MONMOUTHSHIRE

NORFOLK  
NORTHAMPTONSHIRE  
NORTHUMBERLAND  
NOTTINGHAMSHIRE

OXFORDSHIRE

RUTLANDSHIRE

SCOTLAND, 2 PLATES  
SHROPSHIRE  
SOMERSETSHIRE  
STAFFORDSHIRE  
SUFFOLK  
SURREY  
SUSSEX

WALES, 2 PLATES  
WARWICKSHIRE  
WESTMORLAND  
WILTSHIRE  
WORCESTERSHIRE

YORKSHIRE, 2 PLATES

\* \* In a work of this nature, notwithstanding the greatest care bestowed upon its compilation, errors will unavoidably occur. The Editor will, therefore, thankfully receive any communications, either in the way of corrections, or in reference to local alterations or improvements, addressed to him through the medium of the Publishers.†



# POPULATION OF GREAT BRITAIN

IN THE YEAR 1831,

WITH

THE ANNUAL VALUE OF REAL PROPERTY IN 1815.

## ABBREVIATIONS.

bo . . . borough	ext pa . . . extra parochial	prece . . . precinct
bu . . . burgh	ham . . . hamlet	qr . . . quarter
chap . . . chapelry	hun . . . hundred	tit . . . tithing
co . . . county	lib . . . liberty	to . . . township
dis . . . district	m. t. . . market town	vil . . . village
div . . . division	pa . . . parish	wap . . . wapentake

Names of Places.	Parishes, Tiships, &c.	Counties.	Ann. Val. of the Real Property assessed April, 1815.	Pop. in 1831.	Names of Places.	Parishes, Tiships, &c.	Counties	Ann. Val. of the Real Property assessed April, 1815.	Pop. in 1831.
Abbas and Temple Combe . . . . .	pa	Som	£3242	448	Aberlour . . . . .	pa	Banff	£2210	1276
Abbaton . . . . .	pa	Essex	1267	202	Abernant . . . . .	pa	Carm	2003	664
Abberbury or Alderbury . . . . .	pa	Salop	6362	1799	Abernethy . . . . .	pa	Elgin	80	2092
Abberley . . . . .	pa	Worc	3078	590	Abernethy . . . . .	pa	Fife	1496	164
Abberton . . . . .	pa	Worc	1407	90	Abernethy . . . . .	pa	Perth	6480	1612
Abberwick . . . . .	to	Northum		135	Abernnyte . . . . .	pa	Perth	2359	254
Abbey . . . . .	qr	Cumb	5188	861	Aber Porth . . . . .	pa	Cardig	704	485
Abbey-Dore . . . . .	pa	Heref	4204	533	Aberyskir . . . . .	pa	Brec	934	110
Abbey in Malmesbury . . . . .	pa	Wilts	302	124	Aberystwith m. t. & pa	Cardig	4861	4128	
Abbey St. Bathans . . . . .	pa	Berw	1238	122	Aberystwith . . . . .	chap	Mon	5463	5992
Abbey-Street . . . . .	to	Cumb		1246	Abingdon . . . . .	bo	Berks	9023	5259
Abbots Ann . . . . .	pa	S. Ham	3157	562	Abinger . . . . .	pa	Surr	3152	767
Abbots-Bickington . . . . .	pa	Dev	424	77	Abinghall . . . . .	pa	Glou	1132	235
Abbotsbury m. t. & pa	Dors	5324	874	Abington . . . . .	pa	Northam	2401	155	
Abbotshall . . . . .	pa	Fife	6532	4206	Abington-in-the-Clay	pa	Camb	1575	259
Abbotsham . . . . .	pa	Dev	2481	387	Abington, Great . . . . .	pa	Camb	1881	382
Abbotside High . . . . .	to	N. R. Y.	3047	589	Abington, Little . . . . .	pa	Camb	1515	253
Abbotside Low . . . . .	to	N. R. Y.	1294	173	Ab-Kettleby . . . . .	pa	Leic	1121	331
Abbots-Kerswell . . . . .	pa	Dev	2902	442	Ablington . . . . .	tit	Glou		103
Abbots Langley . . . . .	pa	Herts	8230	1980	Abney . . . . .	ham	Derb	991	113
Abbots Leigh . . . . .	pa	Som	4170	360	Above Sawdde . . . . .	ham	Carm	2245	803
Abbotsley . . . . .	pa	Hunts	1586	369	Above Town . . . . .	div	Lane		591
Abbots Morton . . . . .	pa	Worc	1563	233	Aboyne & Glentaner	pa	Aberd	2069	1163
Abdick and Bulstone	hun	Som		11,165	Abram . . . . .	to	Lane	3339	511
Abdie . . . . .	pa	Fife	7904	870	Abson with Wick . . . . .	pa	Glou	5219	824
Abdon . . . . .	pa	Salop	609	170	Abthorpe . . . . .	pa	Northam	2327	477
Abenbury Vawr . . . . .	to	Denb		214	Aby with Greenfield	pa	Linc	1184	204
Aber . . . . .	pa	Carnar	1351	552	Acaster Malbis . . . . .	to	E. R. Y.	2476	707
Aberavon . . . . .	bo & pa	Glam		573	Acaster Selby . . . . .	to	E. R. Y.	2017	201
Aberbaidan & Maes-gwartha . . . . .	vil	Brec	6661	4011	Acconbury . . . . .	pa	Heref	1058	163
Abercorn . . . . .	pa	Linlith	7722	1013	Accrington, New . . . . .	to	Lanc	4097	4960
Aberdalgie . . . . .	pa	Perth	4893	431	Accrington, Old . . . . .	ehap	Lanc	1511	1323
Aberdare . . . . .	pa	Glam	5370	3961	Aeklam . . . . .	pa	E. R. Y.	1469	827
Aberdaron . . . . .	pa	Carnar	3720	1389	Aeklam with Bar-thorpe . . . . .	to	E. R. Y.	1592	371
Aberdeen . . . . .	eo			177,651	Aeklington . . . . .	to	Northum		285
Aberdeen . . . . .	dis	Aberd		69,772	Aeklington Park . . . . .	to	Northum		107
Aberdeen . . . . .	bur & pa	Aberd	82,488	58,019	Aekton . . . . .	to	W. R. Y.	1199	51
Aberdour . . . . .	pa	Aberd	2839	1548	Aekworth . . . . .	pa	W. R. Y.	6686	1660
Aberdour . . . . .	pa	Fife	3964	1751	Aele . . . . .	m. t. & pa	Norf	4073	820
Aberedow . . . . .	pa	Radnor	1201	314	Acomb . . . . .	pa	E. R. Y.		882
Aber-erch . . . . .	pa	Carnar	2275	1305	Acomb . . . . .	to	E. R. Y.	3279	762
Aberfoil . . . . .	pa	Perth	4260	600	Acomb, East . . . . .	to	Northum		36
Aberford . . . . .	pa	W. R. Y.		925	Acomb, West . . . . .	to	Northum		523
Aberford . . . . .	m. t.	W. R. Y.	1516	644	Acrise . . . . .	pa	Kent	1026	194
Aberfraw . . . . .	m. t. & pa	Ang	3976	1367	Acton . . . . .	pa	Chest		3928
Abergavenny . . . . .	hun	Mon		30,818	Acton . . . . .	to	Chest	1285	309
Abergavenny . . . . .	pa	Mon	11,075	4230	Acton . . . . .	to	Chest	1847	335
Abergele . . . . .	m. t. & pa	Denb	9232	2506	Acton . . . . .	to	Denb		215
Abergwilly . . . . .	m. t. & pa	Carm	8831	2675	Acton . . . . .	pa	Midx	11,321	2453
Aberhafesp . . . . .	pa	Mont	2179	535	Acton . . . . .	pa	Suff	3035	565
Aberlady . . . . .	pa	Hadd	8569	973	Acton Beauchamp . . . . .	pa	Worc	1615	239
Aberlemo . . . . .	pa	Forf	1407	1079	Acton Burnell . . . . .	pa	Salop	1824	381
Aber Llunvey . . . . .	ham	Brec	1633	125	Acton Grange . . . . .	to	Chest	1826	149
					Acton-juxta-Mon-drum . . . . .	to	Chest	1585	152
					Acton & Old Felton	to	Northum		101

POPULATION RETURN 1831.

Names of Places.	Parishes, &c.	Counties.	Ann. Val. &c.	Pop.	Names of Places.	Parishes, &c.	Counties.	Ann. Val. &c.	Pop.
Acton Reynolds . . .	to	Salop	£1442	173	Alburgh . . . . .	pa	Norf	£2393	586
Actou Round . . . .	pa	Salop	1410	203	Albury . . . . .	pa	Herts	3852	631
Acton Scott . . . .	pa	Salop	1397	204	Albury . . . . .	pa	Surr	3241	929
Acton Trussel and Bednall . . . . .	to	Staff	2698	551	Alby . . . . .	pa	Norf	839	346
Acton-Turville . . .	pa	Glou	1264	236	Alester . . . . .	lib	Dors		227
Adbaston . . . . .	pa	Staff	5810	601	Alcester . . . . .	pa	Warw	6354	2405
Adbaston . . . . .	to	Staff		199	Alciston . . . . .	pa	Suss	1606	266
Adderbury, East . .	pa	Oxon	4705	2473	Alconbury . . . . .	pa	Hunts	4622	765
Adderbury, West . .	to	Oxon	2748	397	Alconbury-Weston .	pa	Hunts	2156	441
Adderley . . . . .	pa	Salop	5603	468	Aldale . . . . .	pa	Oxon		1789
Adderstone . . . . .	to	Northum		322	Aldate, St. . . . .	pa	Glou	780	700
Addingham . . . . .	pa	Cumb		719	Aldcliffe . . . . .	to	Lanc	1335	96
Addingham . . . . .	pa	W. R. Y.		2251	Aldborough . . . . .	pa	Norf	1108	275
Addingham . . . . .	to	W. R. Y.	4708	2179	Aldborough . . . . .	bo	N. R. Y.	2919	522
Addington . . . . .	pa	Buck	3101	72	Aldborough . . . . .	pa	W. R. Y.		2447
Addington . . . . .	pa	Kent	1236	206	Aldborough . . . . .	bo	W. R. Y.	3365	620
Addington . . . . .	pa	Surr	4118	463	Aldbourn . . . . .	pa	Wilts	6576	1418
Addington, Great . .	pa	Northam	1590	282	Aldbrough . . . . .	pa	E. R. Y.		1015
Addington, Little . .	pa	Northam	999	264	Aldbrough . . . . .	to	E. R. Y.	5832	813
Addle . . . . .	pa	W. R. Y.		1063	Aldbury . . . . .	pa	Herts	1942	695
Addle cum Eecup . .	to	W. R. Y.	3936	702	Aldbury . . . . .	pa	Oxon	1545	239
Addlethorpe . . . .	pa	Linc	3279	175	Aldeburgh . . . . .	bo & pa	Suff	2005	1341
Adforton, Payton . .	to	Heref		218	Aldeby . . . . .	pa	Norf	3867	530
Adisham . . . . .	pa	Kent	1903	390	Aldenham . . . . .	pa	Herts	8962	1494
Adlestrop . . . . .	pa	Glou	2199	196	Alderbury . . . . .	pa	Wilts	1689	1323
Adlingfleet . . . . .	pa	W. R. Y.		478	Alderbury . . . . .	hun	Wilts		4469
Adlingfleet . . . . .	to	W. R. Y.	1773	218	Alderford . . . . .	pa	Norf	532	40
Adlington . . . . .	to	Chest	5731	1066	Alderley . . . . .	pa	Chest		1338
Adlington . . . . .	to	Lanc	2586	1082	Alderley . . . . .	pa	Glou	1787	200
Admington . . . . .	ham	Glou		177	Alderley, Inferior . .	to	Chest	3782	587
Admiston or Athel- ampton . . . . .	pa	Dors	1773	67	Alderley, Superior . .	to	Chest	2844	402
Adstock . . . . .	pa	Bucks	1882	415	Alderminster . . . . .	pa	Berks	3596	636
Adstone . . . . .	chap	Northam	1878	166	Aldersbott . . . . .	pa	Worc	3831	454
Advent . . . . .	pa	Corn	1396	244	Aldersbott . . . . .	pa	S. Ham	1864	665
Adwell . . . . .	pa	Oxon	795	48	Alderton . . . . .	pa	Northam	1097	162
Adwick upon Dearne .	pa	W. R. Y.	1375	145	Alderton . . . . .	pa	Suff	3418	575
Adwick-le-Street . .	to	W. R. Y.		536	Alderton . . . . .	pa	Wilts	2822	213
Adwick-le-Street . .	to	W. R. Y.	3119	382	Alderton with Dixon .	pa	Glou	3108	330
Aff-Puddle . . . . .	pa	Dors	2000	442	Alderwasley . . . . .	to	Derb	3475	424
Agbrigg . . . . .	wap	W. R. Y.		184,307	Aldfield . . . . .	to	W. R. Y.	1251	146
Agden . . . . .	to	Chest	1026	99	Aldford . . . . .	pa	Chest		1710
Agden . . . . .	to	Chest	619	104	Aldford . . . . .	to	Chest	3323	488
Agelthorpe . . . . .	to	N. R. Y.	1946	188	Aldham . . . . .	pa	Essex	2345	407
Aglionby . . . . .	to	Cumb		107	Aldham . . . . .	pa	Suff	1953	318
Agmondesham, } or Amersham } . . . . .	bo & pa	Bucks	7305	2816	Aldingbourn . . . . .	pa	Suss	4854	833
Agnes, St. . . . .	pa	Corn	9929	6642	Aldingham . . . . .	pa	Lanc	4800	884
Aighton-Bailey and Chaigley . . . . .	to	Lanc	5084	1980	Aldington . . . . .	pa	Kent	4811	732
Aike . . . . .	to	E. R. Y.	618	86	Aldington . . . . .	ham	Worc	1339	104
Aikton . . . . .	pa	Cumb	5174	755	Aldridge . . . . .	pa	Staff	5123	1804
Aikton . . . . .	to	Cumb		261	Aldringham . . . . .	pa	Suff	692	362
Ailesworth . . . . .	ham	Northam	1000	289	Aldstone . . . . .	m. t. & pa	Cumb	25,590	6858
Aincott . . . . .	chap	Oxon	1240	314	Aldsworth . . . . .	pa	Glou	2735	353
Ainderby - Myers with Holby . . . . .	to	N. R. Y.	1222	90	Aldworth . . . . .	to	Derb		97
Ainderby Quernhow .	to	N. R. Y.	948	107	Aldwark . . . . .	to	Derb		97
Ainderby Steeple . .	pa	N. R. Y.		806	Aldwinkle, All Saints .	pa	Northam		247
Ainderby Steeple . .	to	N. R. Y.	1908	302	Aldwinkle, St. Peter's .	pa	Northam		3798 {
Ainstable with Rusheroff . . . . .	pa	Cumb	3668	580	Aldwork . . . . .	to	N. R. Y.	2031	171
Ainsworth . . . . .	to	Lanc	2213	1584	Aldworth . . . . .	pa	Berks	2201	190
Aintree . . . . .	to	Lanc	1222	247	Alemouth . . . . .	to	Northum	200	288
Airly . . . . .	pa	Forf	5772	860	Alethorpe . . . . .	ham	Norf		415
Airth . . . . .	pa	Stir	11,159	1825	Alford . . . . .	dist	Aberd		8
Airton . . . . .	to	W. R. Y.	2056	179	Alford . . . . .	pa	Aberd	2616	11,923
Aisholt, or Asholt . .	pa	Som	2457	228	Alford . . . . .	m. t. & pa	Linc	3637	894
Aiskew . . . . .	to	N. R. Y.	3289	586	Alford . . . . .	pa	Som	964	1784
Aislaby . . . . .	to	Durh	3466	143	Alford . . . . .	pa	Surr	1225	137
Aislaby . . . . .	to	N. R. Y.	2329	402	Alfredon with Alfredon-Out- seats . . . . .	m. t. & pa	Derb	9634	514
Aismunderby with Bondgate . . . . .	to	W. R. Y.	2916	655	Alfrick . . . . .	chap	Worc	1719	493
Aisthorpe . . . . .	pa	Linc	1088	89	Alfriston . . . . .	pa	Suss	2656	694
Aithsting and Sand- sting . . . . .	pa	Shet Is	61	2194	Algarkirk . . . . .	pa	Linc	6692	651
Akebar . . . . .	to	N. R. Y. w Finghall		53	Alkerton . . . . .	pa	Oxon	1019	192
Akele . . . . .	to	Northum	1503	171	Alkham . . . . .	pa	Kent	2246	542
Akeley . . . . .	pa	Bucks	1354	291	Alkington . . . . .	tit	Glou	7298	1167
Akenham . . . . .	pa	Suff	1052	119	Alkmond, St. . . . .	pa	Salop	5578	1778
Alban, St. . . . .	pa	Worc	399	265	Alkmonon . . . . .	to	Derb	917	79
Alban, St., Wood St. .	pa	Midx		582	Alkmund, St. . . . .	pa	Derb		10,975
Albau's, St. . . . .	bo	Herts		4772	Alkmund's, St. . . . .	pa	Derb	12,038	10,975
Alban's, St., or Abbey .	pa	Herts	7948	3092	Alkington . . . . .	to	Lanc	1436	367
Albourn . . . . .	pa	Suss	1647	362	Alcannings . . . . .	pa	Wilts	4658	811
Albrighton . . . . .	pa	Salop	6357	1054	Allendale . . . . .	pa	Northum	12,184	5540
Albrighton . . . . .	chap	Salop	883	98	Allensmore . . . . .	pa	Heref	2166	592
					Allen, St. . . . .	pa	Corn	2468	637
					Allenton, or All- winton . . . . .	pa	Northum	19,966	822
					Allenton . . . . .	to	Northum		85
					Aller . . . . .	pa	Som	8242	490
					Allerdale-above- Derwent . . . . .	ward	Cumb		39,918



POPULATION RETURN 1831.

Names of Places.	Parishes, &c.	Counties.	Ann. Val. &c.	Pop.	Names of Places.	Parishes, &c.	Counties.	Ann. Val. &c.	Pop.
Allerdale-below-Derwent } ward		Cumb	£	26,396	Alne . . . . .	pa	N. R. Y.	£	1552
Allerthorpe . . . . .	pa	E. R. Y.		185	Albe . . . . .	to	N. R. Y.	2580	415
Allerthorpe . . . . .	to	E. R. Y.	1382	167	Alne, Great . . . . .	pa	Warw	2848	343
Allerton . . . . .	to	Lanc	4836	374	Alness . . . . .	pa	Ross & Cro	4277	1137
Allerton . . . . .	to	W. R. Y.	2707	1733	Alnham . . . . .	pa	Northum	4421	278
Allerton Bywater . . . . .	to	W. R. Y.	1779	375	Alnham . . . . .	to	Northum		116
Allerton Chapel . . . . .	pa	Som	3076	313	Alnwick . . . . .	m. t.	Northum	22,909	6788
Allerton Manleverer . . . . .	pa	W. R. Y.		251	Alphage, St. . . . .	pa	Kent		1088
Allerton Manleverer with Hoppeaton } to		W. R. Y.	4265	231	Alphage, St. . . . .	pa	Midx	4851	1087
Allertonshire . . . . .	wap	N. R. Y.		9820	Alphastone . . . . .	pa	Essex	1856	277
Allesley . . . . .	pa	Warw	7792	875	Alpheton . . . . .	pa	Suff	1324	309
Allerston . . . . .	pa	N. R. Y.	3240	385	Alphington . . . . .	pa	Dev	6999	1236
Allstonefield . . . . .	pa	Staff	2538	4827	Alphington or Yel- } pa		Norf	1794	197
Allestrey . . . . .	pa	Derb	1889	501	Alpraham . . . . .	to	Chest	1731	418
Alllexton . . . . .	pa	Leic	1647	68	Alresford . . . . .	m. t.	Essex	1556	297
Allhallows . . . . .	pa	Cumb	1861	205	Alresford, New . . . . .	pa	S. Ham	2921	1437
Allhallows, Goldsmith Street } pa		Dev	1585	420	Alresford, Old . . . . .	pa	S. Ham	2648	459
Allhallows-on-the-Walls } pa		Dev	1800	889	Alrewas . . . . .	pa	Staff	4118	1607
Allhallows . . . . .	pa	Kent	1819	263	Alrewas Hayes . . . . .	ext par	Staff		77
Allhallows, Barking . . . . .	pa	Midx	48,398	1761	Alsager . . . . .	chap	Chest	2792	446
Allhallows, Bread Street } pa		Midx	8884	336	Alstoe . . . . .	hun	Rutl		4275
Allhallows the Great . . . . .	pa	Midx	1227	588	Alston with Hatheralt to		Lanc	4357	1030
Allhallows, Honey Lane } pa		Midx	3275	189	Alstone . . . . .	chap	Wore	892	78
Allhallows the Less . . . . .	pa	Midx	424	154	Altear . . . . .	pa	Lanc	3893	505
Allhallows, Lombard Street } pa		Midx	8893	596	Alternon . . . . .	pa	Corn	6147	1069
Allhallows, London wall } pa		Midx	10,462	1861	Altham . . . . .	chap	Lanc	2975	413
Allhallows, Staining . . . . .	pa	Midx	8758	577	Althorpe . . . . .	pa	Essex	3580	352
Allington . . . . .	to	Denb		812	Althorpe . . . . .	pa	Line	1219	981
Allington . . . . .	pa	Dors	2226	1300	Altnaur . . . . .	pa	Brec	272	43
Allington . . . . .	pa	Kent	854	37	Altofts . . . . .	to	W. R. Y.	2539	502
Allington . . . . .	tit	S. Ham		389	Altofts . . . . .	m. t.	S. Ham	7458	2742
Allington . . . . .	pa	Wilts	721	80	Alton, Barnes . . . . .	pa	Wilts	959	138
Allington . . . . .	tit	Wilts	1259	162	Alton, North . . . . .	div	S. Ham		14,973
Allington, East . . . . .	pa	Dev	4268	677	Alton, Paneras . . . . .	pa	Dors	1576	210
Allington, West . . . . .	pa	Dev	7173	872	Alton Priors with } chap		Wilts	1853	205
Allington, West . . . . .	pa	Line	2498	357	Stowell . . . . .				
Allithwaite, Lower . . . . .	to	Lanc	1873	838	Alton, South . . . . .	div	S. Ham		7483
Allithwaite, Upper . . . . .	to	Lanc	3340	759	Altrincham . . . . .	m. t.	Chest	4547	2708
Alloa . . . . .	m. t.	Clackm	11,245	6377	Alva . . . . .	pa	Stir	2445	1300
Allonby . . . . .	chap	Cumb	3543	783	Alvah . . . . .	pa	Banff	3695	1278
Allostock . . . . .	to	Chest	3557	448	Alvanley . . . . .	chap	Chest	1156	346
All Saints . . . . .	pa	Camb	2606	1422	Alvaston . . . . .	to	Chest		41
All Saints . . . . .	pa	Derb	7541	3776	Alvaston . . . . .	to	Derb	3744	439
All Saints . . . . .	pa	Dors	1560	667	Alvechurch . . . . .	pa	Worc	10,176	1548
All Saints, Colchest . . . . .	pa	Essex	2185	438	Alveley . . . . .	pa	Salop	5618	836
All Saints, Maldon . . . . .	pa	Essex	1665	815	Alverstoke . . . . .	pa	S. Ham	41,440	12,637
All Saints . . . . .	pa	Glou	4112	180	Alvertborpe with } to		W. R. Y.	8129	4859
All Saints . . . . .	pa	Heref (city)		2905	Thornes . . . . .				
All Saints . . . . .	pa	Herts	3296	1420	Alvertorpe . . . . .	ham	Notts	603	16
All Saints . . . . .	pa	Hunts		522	Alves . . . . .	pa	Elgin	2278	945
All Saints . . . . .	pa	Kent		419	Alvescott . . . . .	pa	Oxon	3323	361
All Saints . . . . .	pa	Leic	5809	3284	Alvesdiston . . . . .	pa	Wilts	2334	239
All Saints . . . . .	pa	Line	3559	1769	Alveston . . . . .	pa	Glou	4173	800
All Saints, Norw . . . . .	pa	Norf		692	Alveston . . . . .	pa	Warw	6561	650
All Saints, Southgate . . . . .	pa	Norf	6599	1946	Alveton . . . . .	pa	Staff	3410	2391
All Saints . . . . .	pa	Northam		7333	Alvie . . . . .	pa	Inver	2629	1092
All Saints . . . . .	pa	Northum	34,230	22,640	Alvingham . . . . .	pa	Line	2162	292
All Saints . . . . .	pa	Oxon		560	Alvington . . . . .	pa	Glou	1787	281
All Saints . . . . .	pa	S. Ham		5560	Alwalton . . . . .	pa	Hunts	1543	294
All Saints . . . . .	pa	Suff		1151	Alwington . . . . .	pa	Dev	2203	486
All Saints, South Elmham } pa		Suff	1548	239	Alwoodley . . . . .	to	W. R. Y.	575	142
All Saints, Chich . . . . .	pa	Suss		288	Alyth . . . . .	m. t. & pa	Forf	264	195
All Saints, Hast . . . . .	pa	Suss	2547	3111	Alyth . . . . .	pa	Perth	7385	2693
All Saints, Lewes . . . . .	pa	Suss	2945	2112	Amberley . . . . .	chap	Heref	387	25
All Saints, Eves . . . . .	pa	Worc	6095	1628	Amberley . . . . .	pa	Suss	1513	637
All Saints . . . . .	pa	Worc (city)	6341	2338	Ambersham, North . . . . .	tit	S. Ham	563	121
All Saints, North St. . . . .	pa	E. R. Y.	918	1216	Ambersham, South . . . . .	tit	S. Ham	1399	183
All Saints, Pavement . . . . .	pa	E. R. Y.	1222	508	Amble . . . . .	to	Northum		247
All Saints, Peaseholm . . . . .	pa	E. R. Y.	370	407	Amble . . . . .	chap	Westm	2842	1095
Almeley . . . . .	pa	Heref	3887	670	Ambleston . . . . .	pa	Pemb	1623	574
Almer & Mapperton . . . . .	pa	Dors	1560	176	Ambroseden . . . . .	pa	Oxon	772	914
Almington . . . . .	to	Staff		310	Ambroth, or Amroth . . . . .	pa	Pemb	1877	636
Almington & Stone } to		Warw	3969	261	Ameotts . . . . .	to	Line	3567	359
Delph . . . . .					Amebury . . . . .	hun	Wilts		6611
Almondsbury . . . . .	pa	W. R. Y.		30,606	Amesbury . . . . .	m. t. & pa	Wilts	5710	944
Almondsbury . . . . .	to	W. R. Y.	4300	7086	Amotherby . . . . .	to	N. R. Y.	1662	246
Almondsbury . . . . .	pa	Glou		1492	Amounderness . . . . .	hun	Lanc		69,987
Almondsbury . . . . .	tit	Glou	5045	517	Ampleforth . . . . .	pa	N. R. Y.	855	623
Almsford . . . . .	pa	Som	2512	304	Ampleforth . . . . .	to	N. R. Y.		207
					Ampney-Crucis . . . . .	pa	Glou		599
					Ampney-Down . . . . .	pa	Glou	3610	463
					Ampney, St. Mary, } pa		Glou	1672	115
					or Ashbrooke . . . . .				
					Ampney, St. Peter, } pa		Glou	948	180
					or Easington . . . . .				
					Amport . . . . .	pa	S. Ham	1655	713
					Amphill . . . . .	m. t. & pa	Bed	4579	1688

POPULATION RETURN 1831.

Names of Places.	Parishes, &c.	Counties.	Ann. Val. &c.	Pop.	Names of Places.	Parishes, &c.	Counties.	Ann. Val. &c.	Pop.
Ampton	pa	Suff	£845	110	Apley	pa	Lincoln	£ 2041	152
Amwlch	m. t. & pa	Ang	6070	6285	Apperley	to	Northum		23
Amwell, Great	pa	Herts	5061	1321	Appin	to & pa	Argy	8811	2575
Amwell, Little	lib	Herts	1465	368	Appleby	pa	Derb	4756	1150
Ancaster	pa	Line	2866	491	Appleby	bo & pa	Line	3897	517
Ancliffe Ingleby	to	N. R. Y.	2074	335	Appleby	bo & pa	Westm		851
Ancroft	pa. chap	Durh	11,786	1381	Appleby St, Lawrence	pa	Westm	7373	1459
Ancrum	pa	Roxb	9707	1454	Applecross	pa	Ross & Cro	3050	2892
Anderby	pa	Line	1587	217	Appledore	m. t. & pa	Kent	4176	568
Andersfield	hun	Som		2764	Appledram	pa	Suss	2354	188
Anderson	pa	Dors	1323	54	Appleford	chap	Berks	1398	179
Anderton	to	Chest	2537	327	Applegarth	pa	Dumf	8595	999
Anderton	to	Lanc	2320	343	Appleshaw, or Able-	} pa	Notts		95
Andover	div	S. Ha		27,882	thorpe				
Andover	bo & pa	S. Ha.	8975	4813	Appleshaw	pa	S. Ham	1433	356
Andrew, St.	pa	Glam	2806	474	Appleton	pa	Berks	2149	441
Andrew, St.	pa	Kent		587	Appleton	to	N. R. Y.	2666	83
Andrew, St., Norw	pa	Norf		1297	Appleton-le-Moors	to	N. R. Y.	1063	269
Andrew, St.	pa	Northum	17,287	13,860	Appleton Roebuck	to	E. R. Y.	3529	538
Andrew, St. ext par	pa	Som	3976	381	Appleton-le-Street	pa	N. R. Y.		860
Andrew, St.	pa	Suss		719	Appleton-le-Street	to	N. R. Y.	1643	158
Andrew, St.	pa	Worc(city)	2546	1945	Appleton-npon-Wisk	pa	N. R. Y.	2427	553
Andrew, St., Pershore	pa	Worc	4426	964	Appletree	hun	Derb		32,483
Andrew, St.	pa	E. R. Y.	437	238	Appletree	ham	Northa		83
Andrew, St. with	} pa	Midx	29,908	5570	Appletreewick	to	W. R. Y.	1932	425
Barnard's Inn					Forf	1092	1086		
Andrew, St., the Great	pa	Camb	2898	1644	Arbirlot	pa	Berks	2797	268
Andrew, St., Hol-	} pa	Midx	124,319	27,324	Arbroath, or Ar-	} bu & pa	Forf	10,017	6660
born, with St. Gco.					herbrothock				
the Martyr	pa	Midx	4073	354	Arbuthnott	pa	Kincarr	5772	914
Andrew, St., Hubbard	pa	Midx	1631	512	Archbishop's Palace	prec	Kent		218
Andrew, St., Ibbetshall	pa	Suff	4080	6651	Archdeacon Newton	to	Durh	1373	50
Andrew, St. the Less	pa	Camb		16,709	Arclid	to	Chest	1010	79
Andrew, St. Under-	} pa	Midx	16,709	1030	Arlada & Dol-y-Garrog	to	Carnar		158
shaft					Ardehatten	pa	Argy	12,593	1650
Andrew, St. by the	} pa	Midx	10,165	756	Ardelach	pa	Nairn	2566	1270
Wardrobe					Arden with Ardenside	to	N. R. Y.	586	161
Andrew's, St.	pa	Dev		19,122	Ardeairs	pa	Inver	1275	1263
Andrew's, St.	dis	Fife		28,881	Ardingley	pa	Suss	2292	587
Andrew's, St. bu &	pa	Edinb		7339	Ardington	pa	Berks	3256	404
Andrew's, St.	pa	Grk ls	205	889	Ardleigh	pa	Essex	7135	1545
Andrew's, St., Lan-	} pa	Elgin	1826	1687	Ardley	pa	Oxon	1583	170
bride					Ardnamuclian with	} pa	Argy	6656	3311
Andrews, St. and St.	pa	Worc		722	Ardnamurchan				
Mary	pa	Glam		16	Ardrossan	to & pa	Ayr	9920	3194
Andrews, St. Minor	pa	Herts	} 5385	{ 1826	Ardsley	to	W. R. Y.	2556	1029
Andrews, St. Within	pa	Herts			294	Ardsley, East	pa	W. R. Y.	3092
Andrews, St. Without	pa	Somer	817	54	Ardsley, West	pa	W. R. Y.	3631	1450
Angersleigh	pa	Northum		64	Arduwdy	hun	Merio		10,793
Angerton, High	to	Northum		55	Ardwick	chap	Lanc	11,241	5524
Angerton, Low	to	Pemb	2219	458	Arely, King's	pa	Worc	2551	372
Angle	pa	N. Wales		48,325	Arely, Upper	pa	Staff	4831	735
Anglesey	co	Lanc		975	Argam	pa	E. R. Y.	332	29
Anglezarke	to	Suss	4821	928	Argengarth Dale	pa	N. R. Y.	5195	1446
Angmering	pa	E. R. Y.		67	Argoed and Ystrad	to	Cardig		655
Angram	to	N. R. Y.		28	Argyll	co	Scot		101,425
Angram Grange	to	Northum		163	Argyll	dist	Argy		17,658
Anick	to	Northum		36	Arkendale	chap	W. R. Y.	2358	260
Anick Grange	to	Norf	1200	132	Arkesden	pa	Essex	2075	490
Anmer	pa	Dumf	12,824	5033	Arkholme w. Cawood	to	Lanc	3597	349
Annan	bu & pa	Notts	2104	402	Arleeden	pa	Cumb	3211	475
Annesley	pa	Midx		4171	Arley	pa	Warw	2391	270
Anne and Agnes, St.	} pa	Midx	14,689	2622	Arlingham	pa	Glou	4110	744
Aldersgate St					Arlington	pa	Dev	1709	235
Anne, St., Blackfriars	pa	Midx	74,962	15,600	Arlington	tit	Glou		333
Anne, St., Soho	pa	Warw		3275	Arlington	pa	Suss	5319	727
Ansley	pa	Herts		2559	Arlsey	pa	Bed	3203	688
Anstey	chap	Leic		3031	Armin	chap	W. R. Y.	4742	567
Anstey	pa	Warw		1708	Armingford	hun	Camb		7539
Anstey	pa	Wilts		1810	Arninghall	pa	Norf	1163	88
Anstey, East	pa	Dev		1209	Armitage w Handsaerc	pa	Staff	3212	977
Anstey Pastures	ext pa	Leic		19	Armley	chap	W. R. Y.	2932	5159
Anstey, West	pa	Dev		1454	Armstrong	ham	Worc		130
Anstruther Easter	bu & pa	Fife		2110	Armston	pa	Northa	752	25
Anstruther Wester	bu & pa	Fife		449	Arnthorpe	pa	W. R. Y.	2732	368
Antholin, St.	pa	Midx		356	Arncliffe	pa	W. R. Y.		964
Anthony, St. (in	} pa	Corn	2095	300	Arncliffe	to	W. R. Y.	1541	213
Meneage)					Arne	pa	Dors	268	171
Anthony, St. (in	} pa	Corn	1050	144	Arnesby	pa	Leic	2708	442
Roseland)					Arngask	pa	Fife	895	205
Anthorn	to	Cumb		631	Arugask	pa	Kinross	875	269
Antingham	pa	Norf		1117	Arngask	pa	Perth	1164	238
Antony, St. Jacob	pa	Corn		6361	Arnold	pa	Notts	5276	4054
Antrobus	to	Chest		2988	Arreton	pa	S. Ham	9091	1864
Anwick	pa	Line		2084	Arrington	pa	Camb	998	254
Anworth	pa	Kircud		4748	Arrochar	pa	Dumf	2838	559
Apethorpe	pa	Northam		3212	Arrow	to	Chest	828	91



POPULATION RETURN 1831.

Names of Places.	Parishes, &c.	Counties.	Ann. Val. &c.	Pop.	Names of Places.	Parishes, &c.	Counties.	Ann. Val. &c.	Pop.
Arrow with Ragley	pa	Warw	£3254	466	Ashtead	pa	Surr	£3022	607
Arrowthorne	to	N. R. Y.		59	Ashton	to	Chest	2012	405
Arthington	to	W. R. Y.	3134	360	Ashton	pa	Dev	1613	333
Arthingworth	pa	Northam	2830	225	Ashton	pa	Northam	1346	380
Arthuret	pa	Cumb		2903	Ashton	ham	Northam	956	126
Artillery Ground, Old	lib	Midx	5599	1411	Ashton Eyre	to	Salop	948	120
Arundel	rape	Suss		31,061	Ashton-uuder-Hill	pa	Glou	1855	291
Arundel	bo & pa	Suss	6751	2803	Ashton Keynes	pa	Wilts	4909	1182
Arvans, St.	pa	Mon	2336	304	Ashton, Long	pa	Som	6623	1423
Aryholme & Hawthorpe	to	N. R. Y.	454	42	Ashton-under-Lyne	pa	Lanc	33,736	33,597
Asaph, St.	m. t. & pa	Flint	8992	3144	Ashton in Makerfield	to	Lanc	16,440	5912
Asby	to	Westm.	2994	436	Ashton-upon-Mersey	pa	Chest		2078
Ascott	to	Oxon	1995	419	Ashton-upon-Mersey	to	Chest	4880	974
Ascott	ham	Oxon	963	97	Ashton Steeple	pa	Wilts	3987	1754
Asenby	to	N. R. Y.	1181	238	Ashton with Stodday	to	Lanc	2215	213
Asgarby	pa	Linc	916	140	Ashton, West	tit	Wilts	3074	374
Asgarby (Aswarden Wap.)	pa	Line	977	55	Ashurst	pa	Kent	803	206
Ash	ham	Derb		50	Ashurst, near Steyning	pa	Suss	2320	423
Ash	pa	Surr	3287	2001	Ashwardhurn	wap	Line		6107
Ash Bocking	pa	Suff	1616	234	Ashwater	pa	Dev	1906	862
Ash Priors	pa	Som	872	210	Ashwell	pa	Herts	3675	1072
Ash next Sandwich	pa	Kent	15,640	2140	Ashwell	pa	Rutl	2740	299
Ashamstead	pa	Berks	2297	316	Ashwellthorpe	pa	Norf	1377	471
Ashborne	m. t. & pa	Derb	4988	4884	Ashwick	pa	Som	2345	995
Ashbrittle, West	pa	Som	2816	625	Ashwicken	pa	Norf	1261	80
Ashburnham	pa	Suss	2593	721	Ashworth	chap	Lanc	824	294
Ashburton	bo & pa	Dev	7848	4165	Aske	to	N. R. Y.	2462	105
Ashbury	pa	Berks	2427	698	Askerne	to	W. R. Y.		256
Ashbury	pa	Dev	508	74	Askerswell	pa	Dors	1044	228
Ashby	to	Linc	2166	378	Askerton	to	Cumb	7974	473
Ashby (Candlehoe, Wap.)	pa	Line	1472	170	Askham	pa	Notts	1608	329
Ashby (Flaxwell, Wap.)	pa	Line	2394	178	Askham	pa	Westm	3183	587
Ashby	pa	Suff	558	42	Askham	to	Westm		395
Ashby Cold	pa	Northam	3211	385	Askham Bryan	pa	E. R. Y.	2397	341
Ashby with Fenby	pa	Linc	1778	179	Askham Richard	pa	E. R. Y.	1685	234
Ashby-Folville	pa	Leic	2715	391	Askrigg	m. t.	N. R. Y.	2941	737
Ashby Magna	pa	Leic	2490	330	Askwith	to	W. R. Y.	1846	400
Ashby with Oby	pa	Norf	2104	82	Aslaco	wap	Line		4839
Ashby Parva	pa	Leic	2155	169	Aslacton	pa	Norf	1733	359
Ashby Puerorum	pa	Linc	1527	101	Aslacton	chap	Notts	1931	289
Ashby St. Ledger's	pa	Northam	3603	257	Aslackby	pa	Linc	4862	453
Asby, West	pa	Linc	3171	391	Aspall	pa	Suff	997	126
Ashby-de-la-Zouch	pa	Leic	12,764	4727	Aspatria	pa	Cumh		1395
Ashchurch	m. t. & pa	Glou		649	Aspatria & Brayton	tos	Cumb	3238	761
Ashcombe	pa	Dev	1341	320	Aspeden	pa	Herts	2739	560
Ashcott	pa	Som	3319	834	Asperton	pa	Heref	1659	429
Ashdon	pa	Essex	5025	1103	Aspley	to	Staff		26
Ashde	pa	S. Ham	1877	146	Aspley-Guis	pa	Bed	2544	1014
Asheldam	pa	Essex	2248	144	Aspull	to	Lanc	3323	2464
Ashelworth	pa	Glou	2727	540	Asselby	to	E. R. Y.	1091	297
Ashen	pa	Essex	2107	373	Assington	pa	Suff	3829	641
Ashendon	hun	Bucks		12,933	Assint	pa	Suther	3859	3161
Ashendon w. Pollecot	pa	Bucks	3306	368	Astbury	pa	Chest		14,673
Ashfield, Great	pa	Suff	1901	408	Asterhy	pa	Linc	881	231
Ashfield with Thorpe	pa	Suff	1976	375	Asthall & Asthall-Leigh	pa	Oxon	2436	352
Ashford	chap	Derb	3217	782	Astley	chap	Lanc	4059	1832
Ashford	pa	Dev	662	99	Astley	pa	Salop	2528	239
Ashford	m. t. & pa	Kent	8387	2809	Astley	pa	Warw	3277	340
Ashford	pa	Midx	2817	458	Astley	pa	Worc	3820	849
Ashford (Munslow Hun.)	pa	Salop	722	289	Astley Abbots	pa	Salop	3571	666
Ashford Bowdler	pa	Salop	1212	99	Aston	ham	Bucks		406
Ashfordby	pa	Leic	3666	467	Aston	to	Flint		237
Ashill	pa	Norf	5366	700	Aston	pa	Heref	522	56
Ashill	pa	Som	3855	403	Aston	to	Herts	2432	494
Ashington	pa	Essex	1519	98	Aston	to	Mont	735	84
Ashington	pa	Som	1700	74	Aston	to	Salop		250
Ashington	pa	Suss	865	285	Aston	pa	Warw	53,142	32,118
Ashington & Sheepwash	to	Northum	464	57	Aston Ahbots	pa	Bucks	4459	303
Ashkirk	pa	Roxb	3328	405	Aston with Aughton	pa	W. R. Y.	4012	564
Ashkirk	pa	Selk	1173	192	Aston Blank	pa	Glou	2637	295
Ashley	to	Chest	3131	379	Aston Botterell	pa	Salop	1926	260
Ashley	pa	Norf	897	218	Aston by Budworth	chap	Chest	4073	409
Ashley	pa	Northam	1978	304	Aston Cantlow	pa	Warw	5509	940
Ashley	pa	S. Ham	1086	93	Aston on Carron	tit	Glou	1053	167
Ashley	pa	Staff	3206	825	Aston Clinton	pa	Bucks	3526	1001
Ashley	pa	Wilts	1214	99	Aston & Cote	ham	Oxon	3496	718
Ashley-cum-Silverley	pa	Camb	2347	361	Aston-Flamville	pa	Leic	1531	1703
Ashleyhay	to	Derb	1533	241	Aston Grange	to	Chest	849	36
Ashmanhaugh	pa	Norf	642	154	Aston Ingham	pa	Heref	2548	591
Ashmansworth	pa	S. Ham	1205	222	Aston, Middle	to	Oxon	1540	121
Ashmores	pa	Dors	797	191	Aston, North	to	Oxon	3303	395
Ashover	pa	Derb	8453	3179	Aston-Rowant	pa	Oxon	1948	946
Ashaw	pa	Warw	1797	176	Aston Sandford	pa	Bucks	845	82
Ashprington	pa	Dev	5869	549	Aston Somerville	pa	Glou	2440	103
Ashreigney, or Ringash	pa	Dev	2735	1038	Aston Steeple	pa	Oxon	1677	562
					Aston Suberge	pa	Glou	986	103
					Aston by Sutton	to	Chest	2372	166
					Aston & Thornton	ham	Derb	1194	104

POPULATION RETURN 1831.

Names of Places.	Parishes, &c.	Counties.	Ann. Val. &c.	Pop.	Names of Places.	Parishes, &c.	Counties.	Ann. Val. &c.	Pop.
Aston-Tirrold	pa	Berks	£1567	343	Ayeliffe	pa	Durh	£	1564
Aston-upon-Trent	pa	Derb	3329	620	Ayeliffe, Great	to	Durh	3372	937
Aston-Upton	ham	Berks	1408	172	Aydon	to	Northum		99
Aston-le-Walls	pa	Northam	3050	240	Aydon Castle	to	Northum		29
Astwell & Falcut	ham	Northam	2006	110	Aylburton	chap	Glou	1855	388
Astwick	pa	Bed	711	97	Aylesbear	pa	Dev	2526	1025
Astwood	pa	Bucks	1433	268	Aylesbury	ham	Bucks		18,413
Aswarby	pa	Linc	1563	113	Aylesbury	bo & pa	Bucks	9288	4907
Aswardby	pa	Linc	709	80	Aylesby	pa	Linc	2918	144
Atcham	pa	Salop	4144	463	Aylesford	lathe	Kent		91,468
Atch Leneh	ham	Worc	515	82	Aylesford	pa	Kent	6835	1301
Athan, St.	pa	Glam	1840	312	Aylestone	pa	Leic	3420	758
Athelington	pa	Suff	711	129	Aylmerton	pa	Norf	996	284
Athelstainford	pa	Hadd	9344	931	Aylsham	m. t. & pa	Norf	7283	2334
Atherington	pa	Dev	2140	592	Aylton	pa	Heref	1316	126
Atherstone	m. t.	Warw	8008	3870	Aymestry	pa	Heref	5020	1006
Atherstone-upon-Stour	pa	Warw w. Whitchurch		87	Aynho	pa	Northam	5031	664
Atherton	chap	Lanc	7558	4181	Ayott, St. Lawrence	pa	Herts	1062	134
Atlow	chap	Derb	1603	517	Ayott, St. Peter's	pa	Herts	1072	271
Attenborough	pa	Notts		1094	Ayr	co	Scot		145,055
Atterby	to	Linc	942	112	Ayr	bu & pa	Ayr	16,578	7606
Attercliffe w. Darnall	to	W. R. Y.	5244	3741	Aysgarth	pa	N. R. Y.		5796
Atterton	ham	Leic	1092	76	Aysgarth	to	N. R. Y.	1013	332
Attingham	ext pa	Oxon	840	7	Ayston	pa	Rutl	1161	101
Attlebridge	pa	Norf	1046	117	Ayton	pa	Berw	13,169	1602
Attleburgh	m. t. & pa	Norf	9577	1939	Ayton	pa	N. R. Y.		1296
Atwick	pa	E. R. Y.	1961	285	Ayton, East	to	N. R. Y.	2213	360
Anborn	pa	Linc	1877	356	Ayton, Great	to	N. R. Y.	4477	1103
Anchindoir w. Kearn	pa	Aberd	1345	1030	Ayton, Little	to	N. R. Y.	983	68
Auchinleck	pa	Ayr	5304	1662	Ayton, West	to	N. R. Y.	1817	256
Auchthouse	pa	Forf	3118	715					
Auchterader	pa	Perth	6434	3182			B.		
Auchterderran	pa	Fife	5669	1590	Babeary	pa	Som	3151	453
Auchtergaven	pa	Perth	3082	3417	Babergh	ham	Suff		23,665
Auchterless	pa	Aberd	2930	1701	Babingley	pa	Norf	874	38
Auchtermuchty	pa	Fife	6960	3225	Babington	pa	Som	1235	206
Auchertool	pa	Fife	2044	527	Babraham	pa	Camb	1770	273
Auckland, St. And. pa	chap	Durh		11,137	Babworth	pa	Notts	3584	449
Auckland, St. And.	to	Durh	1551	296	Bach	to	Chest	435	34
Auckland, St. Helen	chap	Durh	1825	410	Backford	pa	Chest		487
Audley	pa	Staff	12,891	3617	Backford	to	Chest	1327	165
Audley	to	Staff		767	Baekwell	pa	Som	4829	1038
Audlem	pa	Chest		2978	Baconsthorpe	pa	Norf	1557	333
Audlem	to	Chest	3786	1558	Bacton	pa	Heref	595	178
Augustin, St.	pa	Glou	39,757	8358	Bacton	pa	Norf	1972	498
Augustine, St.	lathe	Kent		74,914	Bacton	pa	Suff	2750	758
Augustine, St.	pa	Midx	4751	311	Badby	pa	Northam	2968	583
Augustine, St., Norw	pa	Norf		2022	Badderley North	pa	S. Ham	1194	297
Aughton	pa	Lanc	8730	1462	Baddesley Clinton	pa	Warw	1232	110
Aughton	pa	E. R. Y.		665	Baddesley Ensor	pa	Warw	1494	568
Aughton	to	E. R. Y.	1648	217	Baddiley	pa	Chest	2634	267
Aukborough	pa	Linc	3740	467	Baddington	to	Chest	1283	132
Aukland, West	to	Durh	4923	1529	Baddow, Great	pa	Essex	7345	1719
Anldearn	pa	Nairn	3200	1613	Baddow, Little	pa	Essex	2562	548
Ault-Hucknall	pa	Derb	505	618	Badger	pa	Salop	1667	142
Aunsby	pa	Linc	1295	117	Badgington	pa	Glou	1291	167
Auselthorpe	to	W. R. Y.	1031	169	Badgeworth	pa	Glou	4994	859
Aust	chap	Glou		203	Badgeworth	pa	Som	2841	352
Austell, St.	m. t. & pa	Corn	40,628	8758	Badingham	pa	Suff	5252	866
Austerfield	chap	W. R. Y.	2419	280	Badlesmere	pa	Kent	810	135
Austerson	to	Chest	891	69	Badley	pa	Suff	1186	82
Austin, North & South	to	W. R. Y.	2961	840	Badminton, Great	pa	Glou	2563	529
Austonley	to	W. R. Y.	972	1420	Badminton, Little	tit	Glou		116
Austrey	pa	Warw	3694	540	Badsey	pa	Worc	2150	463
Austwick	to	W. R. Y.	4567	614	Badshot & Runfold	tit	Surr		1173
Authorpe	pa	Linc	1056	121	Badsworth	pa	W. R. Y.		782
Avebury	pa	Wilts	4571	747	Badsworth	to	W. R. Y.	2616	198
Aveland	wap	Linc		9978	Badwell Ash	pa	Suff	2044	490
Aveley	pa	Essex	4626	758	Bagborough, West	pa	Som	2963	453
Avenbury	pa	Heref	4270	344	Bagby	chap	N. R. Y.	2643	239
Avendale	pa	Lanark	16,287	5761	Baggrave	lib	Leic		16
Avening	pa	Glou	4279	2396	Bagington	pa	Warw	2532	257
Averdiscott	pa	Dev	1431	339	Baglan	pa	Glou		410
Averham	pa	Notts	3749	182	Bagley Wood	ext pa	Berks		21
Aveton-Gifford	pa	Dev	5436	939	Bagnall	to	Staff		306
Avington	pa	Berks	1273	94	Bagthorpe	pa	Norf	757	73
Avington	pa	S. Ham	1641	191	Baguley	to	Chest	3130	468
Avoch	pa	Ross & Cro	4144	1956	Bagworth, with } Bagworth Park }	chap	Leic	2399	328
Avon	chap	Wilts	659	26	Baildon	chap	W. R. Y.	4724	3044
Avon Dassett	pa	Warw	2523	226	Baillie	to	Cumb		454
Awkley	to	W. R. Y.		235	Bainbridge	to	N. R. Y.	3915	881
Awliscombe	pa	Dev	3733	598	Bainton	pa	Northam	1493	171
Awre	pa	Glou	6632	1309	Bainton	ham	Oxon		27
Axbridge	m. t. & pa	Somer	1929	998	Bainton	pa	E. R. Y.	3283	358
Axford	ty	Wilts		450	Bakewell	pa	Derb		9503
Axminster	ham	Dev		13,939	Bakewell	m. t.	Derb	7203	1893
Axminster	m. t. & pa	Dev	13,797	2719	Bala. See <i>Llan-y-al</i> .				
Axmouthe	pa	Dev	5139	646					



POPULATION RETURN 1831.

Names of Places.	Parishes, &c.	Counties.	Ann. Val. &c.	Pop.	Names of Places.	Parishes, &c.	Counties.	Ann. Val. &c.	Pop.
Balby, with Hexthorp	to	W. R. Y.	£3606	420	Barkby	pa	Leic	£4681	806
Balcombe	pa	Suss	2171	641	Barkby Thorpe	chap	Leic	1641	72
Baldernock	pa	Stir	5043	805	Barkham	pa	Berks	1423	247
Baldersby	to	N. R. Y.	1853	267	Barking	pa	Essex	20,366	8036
Balderston	chap	Lane	2705	658	Barking	pa	Suff	2709	1884
Balderton	pa	Notts	6228	830	Barkisland	to	W. R. Y.	2819	2292
Baldoek	m. t. & pa	Herts	2110	1704	Barkstone Ash	wap	W. R. Y.		23,972
Baldon Marsh	pa	Oxon	1152	318	Barkston	pa	Line	2355	430
Baldon Toot	pa	Oxon	1656	272	Barkston	to	W. R. Y.	1226	265
Baldwin Holme	to	Cumb	1584	235	Barkstone	pa	Leic	2155	297
Bale or Balthley	pa	Norf	980	275	Barkway	pa	Herts	3871	1108
Balfron	pa	Stir	4925	2057	Barkwith, East	pa	Line	1155	187
Balk	to	N. R. Y.	1034	72	Barkwith, West	pa	Line	876	113
Balkholme	to	E. R. Y.	779	117	Barlaston	pa	Staff	2963	514
Ballantrae	pa	Ayr	4684	1506	Barlavington	pa	Suss	767	111
Ballidon	to	Derb	2382	108	Barlborough	pa	Derb	3981	713
Ballingdon	pa	Essex	1547	283	Barlby	chap	E. R. Y.	1718	348
Ballingham	pa	Heref	958	147	Barleston	chap	Leic	1746	582
Ballingry	pa	Fife	3014	392	Barley	pa	Herts	2312	704
Balmaeellan	pa	Kirkcud	4953	1013	Barley with Whit-	} to	Lane	1252	707
Balmaghie	pa	Kirkcud	7986	1416	ley Booths				
Balmerino	pa	Fife	4331	1055	Barlichway	hun	Warw		26,685
Balne	to	W. R. Y.	2638	343	Barling	pa	Essex	2302	317
Balquhidder	pa	Perth	6794	1049	Barlings	pa	Line	1926	280
Balsall	chap	Warw	6293	1038	Barlow	to	W. R. Y.	2807	225
Balscott	ham	Oxon		213	Barlow, Great	to	Derb	2112	581
Balsham	pa	Camb	5128	1074	Barlow, Little	to	Derb	328	58
Baltonsborough	pa	Somer	6226	675	Barnby-on-the-Moor	pa	E. R. Y.	2517	452
Bamborough	ward	Northum		10,842	Barmele	to	Flint		115
Bamborough	pa	Northum	30,356	3949	Barmer	pa	Norf	1278	43
Bambrough	to	Northum		417	Barming	pa	Kent	2117	565
Bambrough Castle	to	North		61	Barmpton	to	Durh	1091	90
Bamford	ham	Derb	848	238	Barmston	to	Durh	828	73
Bampton	hun	Dev		7000	Barmouth.	See <i>Llan-aber</i> .			
Bampton	hun	Oxon		14,710	Barmston	pa	E. R. Y.	4662	223
Bampton	pa	Dev	7232	1961	Barnaack	pa	Northam	2249	812
Bampton	pa	Westm	4237	636	Barnaale	ham	Warw		219
Bampton, Little	to	Cumb		213	Barnaere with Bonds	to	Lane	4484	519
Bamptonw. Wealdm. t. & pa		Oxon	7661	2514	Barnard Castle	chap	Durh	7310	4430
Banbury	hun	Oxon		11,449	Barnardiston	pa	Suff	1094	206
Banbury	bo & pa	Oxon	5878	5906	Barnbrough	pa	W. R. Y.	2423	520
Banchory Davenick	pa	Kinear	5312	2588	Barnby	pa	Suff	1177	303
Banchory Ternan	pa	Kinear	4366	1972	Barnby	to	N. R. Y.	1772	224
Banff	eo	Scot		48,604	Barnby-upon-Don	pa	W. R. Y.		561
Banff	bur & pa	Banff	3540	3711	Barnby-upon-Don	to	W. R. Y.	3869	440
Banghurst	pa	S. Ham	972	491	Barnby - on - the -	} chap	E. R. Y.	2206	473
Bangor	pa	Cardig	1024	210	Marsh				
Bangor	pa	Carnar	3270	4751	Barnby-in-the-Wil-	} pa	Notts	1980	237
Bangor	pa	Flint		1389	lows				
Bangor	to	Flint	4517	648	Barnbymoore w. Bilby	to	Notts	4189	205
Banham	pa	Norf	8435	1297	Barnes	pa	Surr	8433	1417
Bank Newton	to	W. R. Y.	3306	125	BarnetClippingm. t. & pa		Herts	6727	2369
Banks	to	Cumb	3769	296	Barnet, East	pa	Herts	5321	547
Banningham	pa	Norf	1134	360	Barnetby-le-Wold	pa	Line	2558	532
Banstead	pa	Surr	5445	991	Barney	pa	Norf	1289	263
Banwell	pa	Som	11,441	1623	Barnham	pa	Suff	1254	384
Bapehild	pa	Kent	1825	319	Barnham	pa	Suss	1579	148
Bar, Great	chap	Staff	6645	859	Barnham Broom	pa	Norf	2583	463
Barbon	chap	Westm	2626	318	Barningham	pa	Suff	2380	514
Barby with Oneley	pa	Northam	5032	637	Barningham	pa	N. R. Y.		550
BarchesterwithWil-	} pa	Warw	3198	198	Barningham	to	N. R. Y. with Hope	396	
lington									
Bareomb	pa	Suss	3353	931	Barningham, Little	pa	Norf	994	227
Barden	pa	W. R. Y.	863	214	BarninghamNorwood	pa	Norf	754	42
Bardfield, Great	pa	Essex	3534	1029	Barningham Winter	pa	Norf	803	114
Bardfield, Little	pa	Essex	1652	295	Barnoldby-le-Beck	pa	Line	1348	282
Bardfield Saling	pa	Essex	1094	359	Barnoldwick	pa	W. R. Y.	7308	2724
Bardney	pa	Line	5295	1098	Barnoldwick	to	W. R. Y.		1682
Bardon Park	ex pa	Leic	671	65	Barnsley	pa	Glou	2578	318
Bardsey	pa	W. R. Y.		352	Barnsley m. t. & pa		W. R. Y.	15,029	10,330
Bardsey Isle	ex pa	Carna		84	Barnstaple	bo & pa	Dev	11,278	6840
Bardsey with Rigton	to	W. R. Y.	1423	331	Barnston	to	Chest	1098	112
Bardwell	pa	Suff	2972	799	Barnston	pa	Essex	1697	215
Bare	to	Lane		110	Barnston	to	Chest	1505	730
Barford	hun	Bed		5880	Barnwell, All Saints	pa	Northam	1598	126
Barford	pa	Norf	1442	420	Barnwell, St. Andrew's	pa	Northam	1979	284
Barford	pa	Warw	3451	748	Barnwood	pa	Glou	2699	419
Barford, Great	pa	Bed	2545	731	Barony	pa	Lanark	101,696	77,383
Barford, Great	pa	Oxon	1841	350	Barr	pa	Ayr	5115	941
Barford, Little	pa	Bed	1260	176	Barra	pa	Inver	2781	2097
Barford, St. John	chap	Oxon	1517	131	Barrasford	to	Northum		232
Barford, St. Martin	pa	Wilts	3983	570	Barrie	pa	Forfar	2946	1682
Barforth	to	N. R. Y.	3438	128	Barrington	pa	Camb	2087	485
Barfreston	pa	Kent	523	114	Barrington	pa	Som	2854	468
Barham	pa	Hunts	798	73	Barrington, Great	pa	Glou	1297	532
Barham	pa	Kent	3684	1053	Barrington, Little	pa	Glou	1174	162
Barham	pa	Suff	2251	825	Barron's Park	ham	Leic		19
Barholm	pa	Line	1352	155	Barrow	pa	Chest	4504	678
					Barrow	pa	Derb	1522	584

POPULATION RETURN 1831.

Names of Places.	Parishes, &c.	Counties.	Ann. Val. &c.	Pop.	Names of Places.	Parishes, &c.	Counties.	Ann. Val. &c.	Pop.
Barrow	to	Northum	£	14	Basford	to	Staff	£2443	300
Barrow	ham	Rutl	1380	144	Bashall Eaves	to	W. R. Y.	3777	310
Barrow	pa	Salop	2100	351	Basildon	chap	Essex	2044	124
Barrow	pa	Suff	3726	856	Basing, Old	pa	S. Ham	5652	1103
Barrow, Great	to	Chest		436	Basingstoke	div	S. Ham		29,596
Barrow Gurney	pa	Som	3131	279	Basingstoke	m. t. & pa	S. Ham	11,382	3581
Barrow-upon-Humber	pa	Line	6742	1334	Basingthorpe -with- Westley	pa	Line	2699	122
Barrow, Little	to	Chest		242	Baslow	chap	Derb	3088	863
Barrow, North	pa	Som	1342	150	Bassaleg	pa	Mon		1664
Barrow-upon-Soar	pa	Leic	6145	6254	Bassenthwaite	pa	Cumb	3453	549
Barrow, South	pa	Som	1179	139	Bassetlaw	hun	Notts		37,245
Barrowby	pa	Line	6936	687	Bassett House	ex pa	Leic	421	23
Barrowden	pa	Rutl	2100	485	Bassildon	pa	Berks	4142	780
Barrowford	to	Lanc	3687	2633	Bassingbourne	pa	Camb	4311	1446
Barry	pa	Glam	645	72	Bassingham	pa	Line	3946	704
Barsby	chap	Leic	1620	230	Baston	pa	Line	4401	709
Barsham	pa	Suff	1962	182	Baswick or Berkswick	pa	Staff	2700	546
Barsham, East	pa	Norf	1482	219	Batcombe	pa	Dors		178
Barsham, North	pa	Norf	1299	84	Batcombe	pa	Som	2597	839
Barsham, West	pa	Norf	2245	101	Bath	city	Som		38,063
Barstable	hun	Essex		13,181	Bath Easton	pa	Som	4094	1783
Barstou	pa	Warw	3287	342	Bath Ford	pa	Som	4957	870
Bartestree	chap	Heref	215	50	Bath Forum	hun	Som		21,109
Bartherton	to	Chest	711	34	Bathampton	pa	Som	2560	314
Bartholomew, St.	pa	S. Ham	542	744	Bathcalton	pa	Som	1789	98
Bartholomew, St.	pa	Suss		296	Bathgate	pa	Linlith	9843	3593
Bartholomew, St., the Great	pa	Midx	11,470	2923	Bathley	to	Notts		197
Bartholomew, St., the Less	pa & hosp	Midx	3079	863	Bathwick	pa	Som	35,242	4035
Bartholomew, St., by the Royal Ex- change	pa	Midx	13,712	345	Batley	pa	W. R. Y.		11,335
Barthomley	to	Chest	2745	449	Batley	to	W. R. Y.	4488	4841
Barthomley	pa	Staff	1612	305	Batsford	pa	Glou	2004	107
Bartington	to	Chest	608	76	Battersby	to	N. R. Y.		77
Bartlow	pa	Camb	675	106	Battersea	pa	Surr	83,060	5540
Bartlow End	ham	Essex		205	Battisford	pa	Suff	1680	436
Barton	farm	Berks		14	Battle	m. t. & pa	Brec	975	192
Barton	pa	Cumb	1107	284	Battle	pa	Suss	10,122	2999
Barton	to	Chest	756	168	Battlefield	pa	Salop	740	70
Barton	to	Lane	3795	422	Battlesden	pa	Bed	2420	145
Barton	to	Lanc	20,624	8976	Baulking	ham	Berks	2798	185
Barton	pa	Notts	2047	379	Baumber or Bamburgh	pa	Line	2927	356
Barton	pa	Westm		1537	Baunton	pa	Glou	1251	144
Barton	pa	N. R. Y.		499	Bauseley	to	Mont	1069	365
Barton	to	N. R. Y.	3667	468	Baverstock	pa	Wilts	1502	166
Barton	to	N. R. Y.	995	104	Bavington, Great	to	Northum		70
Barton-in-the-Beans	to	Leic	1164	163	Bavington, Little	to	Northum		72
Barton Bendish	pa	Norf	2821	459	Bawburgh with Bow- thorpe	pa	Norf	1940	440
Barton Blount	pa	Derb	2218	60	Bawdeswell	pa	Norf	965	587
Barton, Bradner, & Rustrock	to	Heref		424	Bawdrip	pa	Som	4350	373
Barton-in-the-Clay	pa	Bed	2790	720	Bawdsey	pa	Suff	2014	454
Barton and Eastley	tit	S. Ham		70	Bawsey	pa	Norf	631	39
Barton, Great	pa	Suff	3128	778	Bawtry	m. t. & chap	W. R. Y.	1857	1149
Barton Hartshorn	pa	Bucks	919	145	Baxterley	pa	Warw	1406	189
Barton-on-the-Heath	pa	Warw	2975	208	Baydon	pa	Wilts	2243	358
Barton, High	to	Westm	3144	346	Bayford	pa	Herts	1346	332
Barton Mills	pa	Suff	2995	591	Bayleham	pa	Suff	1983	238
Barton Regis	hun	Glou		44,812	Bayton	pa	Worc	1904	445
Barton - under - Needwood	chap	Staff	7263	1344	Bayvil	pa	Pemb	284	160
Barton, St. David	pa	Som	940	410	Beachampton	pa	Bucks	2271	254
Barton, St. Mary	ham	Glou	1555	786	Beachamwell	pa	Norf	2076	263
Barrow-upon- Humber	m. t.	Line	12,354	3231	Beaconsfield	m. t. & pa	Bucks	5924	1763
Barton, St. Michael's	ham	Glou	846	676	Beadlam	to	N. R. Y.	1032	151
Barton Seagrave	pa	Northam	3118	203	Beadnell	chap	Northum		251
Barton Staacy	pa	S. Ha.	2227	623	Beaford	pa	Devon	1736	624
Barton Steeple	pa	Oxon	3130	606	Beaghall	to	W. R. Y.	3775	563
Barton-in-the-Street	pa	N. R. Y.		436	Beaksbourne	pa	Kent		351
Barton-le-Street	to	N. R. Y.	1558	190	Bealings, Great	pa	Suff	1658	367
Barton Turf	pa	Norf	1593	391	Bealings, Little	pa	Suff	842	272
Barton Westcott	pa	Oxon	1197	258	Beaminstor	m. t. & pa	Dors	11,659	2968
Barton-le-Willows	to	N. R. Y.	1568	202	Beamish	to	Durh		1848
Barugh	to	W. R. Y.	2584	946	Beamsley	to	W. R. Y.	1409	279
Barugh Ambo	to	N. R. Y.	1816	294	Beamsley	to	Northum		169
Barvos	pa	Ross & Cro	14	3011	Beamsall	chap	Warw	2087	249
Barwell	pa	Leic	4683	1505	Beard	ham	Derb		283
Barwick	pa	Norf		35	Bearl	to	Northum		70
Barwick Bassett	pa	Wilts	1605	164	Bearley	pa	Warw	1135	230
Barwick-in-Elnett	pa	W. R. Y.	9658	1922	Bearstead	pa	Kent	1967	594
Barwick-with-Staf- ford	pa	Som	1695	415	Bearston	to	Salop		95
Baschurch	pa	Salop	9461	1321	Beath	pa	Fife	2746	921
Basford	to	Chest	785	85	Beauchief Abbey	ex pa	Derb	847	88
Basford	pa	Notts	5239	6325	Bcaudescrt	pa	Warw	2504	199
					Beaulieu	pa	S. Ham	5229	1298
					Beaumanor	ex pa	Leic		98
					Beaumaris	bo & pa	Ang	2077	2497
					Beaumont	pa	Cumb	1816	276
					Beaumont Leys	ex pa	Leic		28
					Beaumont-with-Moze	pa	Essex	3462	452



POPULATION RETURN FOR 1831.

Names of Places.	Parishes, &c.	Counties.	Ann. Val. &c.	Pop.	Names of Places.	Parishes, &c.	Counties.	Ann. Val. &c.	Pop.
Beaworth . . . . .	tit	S. Ham	£757	156	Belbroughton . . . . .	pa	Worc	£7535	1489
Beaworthy . . . . .	pa	Dev	878	339	Belby . . . . .	to	E. R. Y.	1255	44
Bebbington . . . . .	pa	Chest		2193	Belchamp Otton . . . . .	pa	Essex	2187	397
Bebbington, Higher . . . . .	to	Chest	1035	273	Belchamp, St. Paul . . . . .	pa	Essex	2722	808
Bebbington, Lower . . . . .	to	Chest	1283	410	Belchamp Walter . . . . .	pa	Essex	2903	670
Bebside . . . . .	to	Northum		100	Belford . . . . .	pa	Northum		2030
Beebles . . . . .	pa	Suff	7976	3862	Belford . . . . .	m. t.	Northum	5755	1354
Bechtou . . . . .	to	Chest	3876	818	Belgrave . . . . .	pa	Leic	5022	2329
Beckbury . . . . .	pa	Salop	2340	307	Belhelvie . . . . .	pa	Aberd	3590	1615
Beckenham . . . . .	pa	Kent	8060	1288	Belichalwell . . . . .	pa	Dors	1913	205
Beekford . . . . .	pa	Glou	2105	433	Bellasize . . . . .	to	E. R. Y.	1672	189
Beekham, East . . . . .	pa	Norf	450	50	Belleau . . . . .	pa	Line	1156	107
Beekham, West . . . . .	pa	Norf	671	156	Bellerby . . . . .	to	N. R. Y.	2815	417
Beekingham . . . . .	pa	Notts	4871	481	Bellester . . . . .	to	North		120
Beekington . . . . .	pa	Linc	3512	401	Bellie . . . . .	pa	Elgin	11,242	2432
Beekington . . . . .	pa	Som	3387	1310	Bellingham . . . . .	pa	Northum		1460
Beekley . . . . .	pa	Oxon	1684	776	Bellingham . . . . .	m. t.	Northum		464
Beekley . . . . .	pa	Suss	4193	1477	Belper . . . . .	ehap	Derb	8906	7890
Becontree . . . . .	hun	Essex		34,924	Belsay . . . . .	to	Northum		334
Bedale . . . . .	pa	N. R. Y.		2707	Belshford . . . . .	pa	Line	2399	517
Bedale . . . . .	m. t.	N. R. Y.	4666	1266	Belstead . . . . .	pa	Suff	1198	248
Bedburn, North . . . . .	to	Durh	2324	387	Belstone . . . . .	pa	Dev	696	206
Bedburn, South . . . . .	to	Durh	3123	296	Beltisloe . . . . .	wap	Line		6430
Beddgelert or Beth- geiard . . . . .	pa	Carnar		487	Belton . . . . .	pa	Linc	10,923	1597
Beddingham . . . . .	pa	Suss	3561	264	Belton (Grantham bo) . . . . .	pa	Line	2693	160
Beddington . . . . .	pa	Surr	5992	1429	Belton . . . . .	pa	Rutl	2208	400
Bedfield . . . . .	pa	Suff	1748	323	Belton . . . . .	pa	Suff	1941	424
Bedfont, East, with Hatton . . . . .	pa	Midx	3014	968	Belton with Graeciedu . . . . .	pa	Leic	2476	735
Bedford . . . . .	eo			95,383	Belvoir . . . . .	ext pa	Leic		105
Bedford . . . . .	bo	Bed		6959	Bempstone . . . . .	hun	Som		7328
Bedford . . . . .	to	Lanc	6094	3087	Bempton . . . . .	pa	E. R. Y.	2343	287
Bedford Circus . . . . .	prec	Dev	850	114	Bendoelly . . . . .	pa	Perth	4863	780
Bedhampton . . . . .	pa	S. Ham	3317	537	Benediet, St. . . . .	pa	Camb	2008	961
Bedingfield . . . . .	pa	Suff	2062	332	Benediet, St. . . . .	pa	Hunts		773
Bedingham . . . . .	pa	Norf	1949	380	Benediet, St. . . . .	pa	Line		651
Bedlington . . . . .	pa	Durh		2120	Benediet, St. . . . .	pa	Norf		1424
Bedminster . . . . .	pa	Som	19,014	13,130	Benefield . . . . .	pa	Northam	5422	519
Bedrule . . . . .	pa	Roxb	2222	309	Benenden . . . . .	pa	Kent	5778	1663
Bedstone . . . . .	pa	Salop	1718	159	Benfieldside . . . . .	to	Dur	1792	534
Bedwas . . . . .	pa	Mon	1712	756	Benfleet, North . . . . .	pa	Essex	3446	300
Bedwas, Lower, . . . . .	ham	Mon		269	Benfleet, South . . . . .	pa	Essex	3731	533
Bedwas, Upper . . . . .	ham	Mon		428	Bengeo . . . . .	pa	Herts	4118	855
Bedwelty . . . . .	pa	Mon	4967	10,637	Benhall . . . . .	pa	Suff	2621	668
Bedwin, Great . . . . .	bo & pa	Wilts	1532	2191	Benham . . . . .	tit	Berks		380
Bedwin, Little . . . . .	pa	Wilts	968	587	Benholme . . . . .	pa	Kinear	3957	1441
Bedworth . . . . .	pa	Warw	5844	3980	Bennet, St. Fink . . . . .	pa	Midx	6887	459
Beeby . . . . .	pa	Leic	2090	120	Bennet, St., Grace- church St. . . . .	pa	Midx	4655	318
Beech Hill . . . . .	tit	Berks	988	249	Bennet, St., Paul's Wharf . . . . .	pa	Midx	3790	612
Beeching . . . . .	pa	Wilts	1529	187	Bennet, St., Sherehog . . . . .	pa	Midx	6680	180
Beeding, Lower . . . . .	pa	Suss	1930	533	Benningbrough . . . . .	to	N. R. Y.	4652	93
Beeding, Upper . . . . .	pa	Suss	3917	589	Benningholme and Grange . . . . .	to	E. R. Y.	1775	105
Beedon . . . . .	pa	Berks	1751	306	Bennington . . . . .	pa	Herts	2917	631
Beeford . . . . .	pa	E. R. Y.		894	Bennington . . . . .	pa	Linc	3213	500
Beeford . . . . .	to	E. R. Y.	5177	731	Bennington Long . . . . .	pa	Linc	6049	982
Beeley . . . . .	ehap	Derb	882	441	Benniworth . . . . .	pa	Linc	2735	373
Beelsby . . . . .	pa	Linc	3760	158	Benridge . . . . .	to	Northum		53
Beenham . . . . .	pa	Berks	2516	360	Bensington (Benson) . . . . .	pa	Oxon	3329	1266
Beer Crocombe . . . . .	pa	Som	1331	182	Bentfield . . . . .	ham	Essex		505
Beer Ferris . . . . .	pa	Dev	25,559	1876	Benthall . . . . .	pa	Salop	2077	525
Beer Haeket . . . . .	pa	Dors		110	Bentham . . . . .	pa	W. R. Y.		3957
Beer Regis . . . . .	m. t. & pa	Dors	1993	1170	Bentham . . . . .	to	W. R. Y.	7286	2179
Bees, St. . . . .	pa	Cumb		20,013	Bentley . . . . .	pa	Derby	2000	308
Bees, St. . . . .	to	Cumb	2084	517	Bentley . . . . .	pa	S. Ham	4147	728
Beeston . . . . .	ham	Bed		258	Bentley . . . . .	lib	Staff	1069	104
Beeston . . . . .	to	Chest	2690	434	Bentley . . . . .	pa	Suff	3320	363
Beeston . . . . .	pa	Notts	4139	2530	Bentley . . . . .	ham	Warw	1735	270
Beeston . . . . .	ehap	W. R. Y.	6046	2128	Bentley with Arksey . . . . .	pa	W. R. Y.	10,067	1144
Beeston with Bittering . . . . .	pa	Norf	2535	702	Bentley, Great . . . . .	pa	Essex	5055	978
Reesby-in-the-Marsh . . . . .	pa	Line	1684	159	Bentley Hungy . . . . .	lib	Derby	1268	92
Beeston Regis . . . . .	pa	Norf	833	246	Bentley, Little . . . . .	pa	Essex	2980	438
Beeston, St. Andrew's . . . . .	pa	Norf	803	49	Bentworth . . . . .	pa	S. Ham	3392	592
Beeston, St. Laurence . . . . .	pa	Norf	499	52	Benwell . . . . .	to	Northum	11,730	1278
Beetham . . . . .	pa	Westm		1639	Benwiek . . . . .	ehap	Camb	3753	526
Beetham . . . . .	to	Westm	3945	855	Beoley . . . . .	pa	Worc	5322	673
Bेतley . . . . .	pa	Norf	2302	381	Bepton . . . . .	pa	Suss	877	166
Begbrooke . . . . .	pa	Oxon	1280	102	Berdon . . . . .	pa	Essex	2287	342
Begelly . . . . .	pa	Pemb	1981	996	Bere Church . . . . .	pa	Essex	1429	142
Beguildy, Lower } . . . . .				{ 452	Bergholt, East . . . . .	pa	Suff	5846	1360
Beguildy, Upper } . . . . .				{ 591	Bergholt, West . . . . .	pa	Essex	3232	786
Beighton . . . . .	pa	Derb	5736	980	Berkeley . . . . .	hun	Glou		26,848
Beighton . . . . .	pa	Norf	1257	262	Berkeley . . . . .	pa	Som	2831	531
Beiston or Boreston . . . . .	to	Denb		106	Berkeswell . . . . .	pa	Warw	7489	1450
Beith . . . . .	pa	Ayr	10,054	5117	Berkhampstead, } Great . . . . .	m. t. & pa	Herts	5679	2369
Belaugh . . . . .	pa	Norf	986	151	Berkhampstead, Little . . . . .	pa	Herts	1987	450
Belbank . . . . .	to	Cumb	1706	127					
Belbank . . . . .	to	Cumb		485					

POPULATION RETURN 1831.

Names of Places.	Parishes, &c.	Counties.	Ann. Val. &c.	Pop.	Names of Places.	Parishes, &c.	Counties.	Ann. Val. &c.	Pop.
Berkley . . . . .	m. t. & pa	Glou	£1600	3899	Bickleigh (Robo- rough hun)	pa	Dev	£2281	466
Berks . . . . .	co			145,289	Bickleigh (Hayridge hun)	pa	Dev	2487	232
Berks . . . . .	div	Berks		1064	Bickley . . . . .	to	Chest	2064	451
Bernmersley . . . . .	to	Staff		244	Bickmersh and Little Dorsing- ton	hams	Warw		65
Bermondsey . . . . .	pa	Surr	65,131	29,741	Bicknoller . . . . .	pa	Som	2081	285
Berrick Salome . . . . .	pa	Oxon	1125	134	Bicknor . . . . .	pa	Kent	341	44
Berrier and Murrah . . . . .	to	Cumb	1339	113	Bicknor English . . . . .	pa	Glou	3267	598
Berriew . . . . .	pa	Mout	10,020	2429	Bieton . . . . .	pa	Dev	1966	213
Berrington . . . . .	ham	Glou		129	Bidborough . . . . .	pa	Kent	991	237
Berrington . . . . .	pa	Salop	4246	684	Biddenden . . . . .	pa	Kent	6356	1658
Berrington . . . . .	ham	Worc		165	Biddenham . . . . .	pa	Bed	1933	369
Berrow . . . . .	pa	Som	6060	496	Biddescote . . . . .	to	Staff		11
Berrow . . . . .	pa	Worc	2279	507	Biddesham . . . . .	pa	Som	1756	158
Berry Pomcroy . . . . .	pa	Dev	7419	1186	Biddestone, St. Ni- cholas	pa	Wilts	2435	{ 423 31
Berryu Arbor . . . . .	pa	Dev	3959	794	Biddestone, St. Peter	pa	Bucks	2119	184
Bersham . . . . .	to	Denb		1240	Biddleston . . . . .	to	Northum		156
Berstead, South . . . . .	pa	Suss	7834	2190	Biddulph . . . . .	pa	Staff	4390	1987
Bervie or In- verbervie } bu & pa		Kincrar	2467	1137	Bideford . . . . .	pa	Dev	9312	4846
Berwick . . . . .	co			34,048	Bidford . . . . .	pa	Warw	4161	1268
Berwick . . . . .	ham	Carm		802	Bidick, South . . . . .	to	Durh		199
Berwick . . . . .	pa	Suss	1477	203	Bidstone . . . . .	pa	Chest		3434
Berwick Hill . . . . .	to	Northum		105	Bidstone with Ford	to	Chest	2218	251
Berwick, North bu & pa		Hadd	12,976	1824	Bielby . . . . .	to	E. R. Y.	1146	248
Berwick, St. James pa		Wilts	2024	232	Bierly, North . . . . .	to	W. R. Y.	6423	7254
Berwick, St. John pa		Wilts	2881	425	Bierton with Broughton	pa	Bucks	3469	605
Berwick, St. Leonard pa		Wilts	1025	51	Bigbury . . . . .	pa	Dev	4147	578
Berwick-upon- Tweed } co bo & pa		Northum	30,811	8920	Bigby . . . . .	pa	Linc	4810	190
Besford . . . . .	to	Salop		158	Biggar . . . . .	m. t. & pa	Lanark	4017	1915
Besford . . . . .	to	Worc	1991	146	Bigges, or Carlisle's Quarter	to	Northum		238
Beskaby . . . . .	place	Leic		9	Biggin . . . . .	to	Derb	745	161
Besselsleigh . . . . .	pa	Berks	1153	124	Biggin . . . . .	to	W. R. Y.	1727	141
Bessingby . . . . .	pa	E. R. Y.	2045	83	Biggleswade . . . . .	hun	Bed		9696
Bessingham . . . . .	pa	Norf	586	137	Biggleswade . . . . .	pa	Bed	7504	3226
Besthorpe . . . . .	pa	Norf	3745	542	Biglton . . . . .	pa	S. Ham	1395	290
Besthorpe . . . . .	chap	Notts	1518	322	Biglands and Gamelsby	to	Cumb		192
Beswick . . . . .	to	Lanc		248	Biglall End . . . . .	to	Staff		432
Beswick . . . . .	chap	E. R. Y.	2104	205	Bignor . . . . .	pa	Suss	792	130
Betchworth . . . . .	pa	Surr	5402	1100	Bilborough . . . . .	pa	Notts	1475	330
Bethersden . . . . .	pa	Kent	4906	973	Bilbrough . . . . .	pa	E. R. Y.	2002	228
Bethnal Green, St. Matthew } pa		Midx	69,722	62,018	Bildeston or Bilson } m. t. & pa		Suff	1840	836
Betley . . . . .	pa	Staff	2804	870	Bilham . . . . .	to	W. R. Y.	1026	76
Bettas Newydd . . . . .	pa	Mon	611	108	Billericay. See <i>Burghstead, Great.</i>				
Bettesfield . . . . .	to	Flint		359	Billesdon . . . . .	pa	Leic	3529	908
Betteshanger . . . . .	pa	Kent	1331	20	Billesley . . . . .	pa	Warw		24
Bettiscombe . . . . .	pa	Dors	731	65	Billing, Great . . . . .	pa	Northam	2319	372
Bettws . . . . .	pa	Salop	2159	389	Billing, Little . . . . .	pa	Northam	1763	88
Bettws . . . . .	pa	Carm	1593	830	Billingborough . . . . .	pa	Linc	5800	831
Bettws . . . . .	pa	Glam	1506	362	Billinge, Chapel End } chap		Lanc	2105	1279
Bettws . . . . .	pa	Mon	932	95	Billinge, Higher End	to	Lanc	2317	676
Bettws . . . . .	pa	Mon	3033	890	Billingford (Ear- sham hun) } pa		Norf	1679	313
Bettws Bleddws . . . . .	pa	Cardig	820	235	Billingford (Eynes- ford hun) } pa		Norf	1680	205
Bettws-y-Coed . . . . .	pa	Carnar	591	348	Billingham . . . . .	pa	Durh		1212
Bettws Disserth . . . . .	pa	Radnor	468	141	Billingham . . . . .	pa	Durh	4350	401
Bettws Evan . . . . .	pa	Cardig	1175	386	Billinghay . . . . .	pa	Linc	4130	1787
Bettws Garmon . . . . .	pa	Carnar	580	128	Billinghurst . . . . .	pa	Suss	3199	1540
Bettws Gwerfil Gock	pa	Merio	960	273	Billingley . . . . .	to	W. R. Y.	1289	217
Bettws Leiki . . . . .	pa	Cardig	2240	381	Billingside . . . . .	to	Durh	8917	18
Bettws-yn-Rhos . . . . .	pa	Denb	2745	912	Billingsley . . . . .	pa	Salop	1231	161
Bevercoates . . . . .	pa	Notts	731	51	Billington . . . . .	chap	Bed	1366	271
Beverley . . . . .	bo & libs	E. R. Y.		8302	Billington . . . . .	chap	Lanc	3407	1089
Beverstone . . . . .	pa	Glou	2304	174	Billisborrow . . . . .	to	Lanc	1426	199
Bewaldeth and Snit- tlegarth } to		Cumb	838	172	Billockby . . . . .	pa	Norf	497	67
Bewcastle . . . . .	pa	Cumb	1288	1336	Bilney, East . . . . .	pa	Norf	553	166
Bewcastle . . . . .	to	Cumb		177	Bilney, West . . . . .	pa	Norf	1680	236
Bewdley . . . . .	bo	Worc	4372	3908	Bilsby and Thurlby	pa	Linc	2886	453
Bewerley . . . . .	to	W. R. Y.		1310	Bilsdale Mideable . . . . .	to	N. R. Y.	4412	759
Bewick, New . . . . .	to	Northum		106	Bilsdale Westside . . . . .	to	N. R. Y.	2610	149
Bewick, Old . . . . .	to	Northum		227	Bilsington . . . . .	pa	Kent	4347	332
Bexhill . . . . .	pa	Suss	6139	1931	Bilsthorpe . . . . .	pa	Notts	1489	217
Bexley . . . . .	pa	Kent	12,115	3206	Bilston . . . . .	chap	Staff	15,634	14,492
Bexwell . . . . .	pa	Norf	1385	53	Bilstone . . . . .	to	Leic	1095	136
Bexton . . . . .	to	Chest	1224	76	Bilton . . . . .	pa	Warw	4320	463
Beynhurst . . . . .	hun	Berks		3424	Bilton . . . . .	pa	E. R. Y.		894
Beyton or Beighton	pa	Suff	940	330	Bilton . . . . .	to	E. R. Y.	2448	197
Bibury . . . . .	pa	Glou	2022	950	Bilton and Harrogate	to	W. R. Y.	7142	2812
Bicester . . . . .	m. t. & pa	Oxon		2868	Binacre . . . . .	pa	Suff	1467	208
Bickenhall . . . . .	pa	Som	1067	270					10
Bickenhill Church . . . . .	pa	Warw	3844	725					
Bicker . . . . .	pa	Linc	6550	712					
Bickerstaffe . . . . .	to	Lanc	6776	1309					
Bickerton . . . . .	to	Chest		1702					
Bickerton . . . . .	to	Northum		26					
Bickerton . . . . .	to	E. R. Y.	915	150					
Bickington . . . . .	pa	Dev	1516	351					



POPULATION RETURN 1831.

Names of Places.	Parishes, &c.	Counties.	Ann. Val. &c.	Pop.	Names of Places.	Parishes, &c.	Counties.	Ann. Val. &c.	Pop.
Binbroke, St. Gabriel	m. t. } Linc		£5672	{ 616	Bishop's Hull	pa Som		£4195	1155
Binbroke, St. Mary	& pa }			{ 414	Bishop's Lydcard	pa Som		6522	1295
Binchester	to Durh		1129	37	Bishop's Middleham	pa Durh			837
Bincombe	pa Dors		778	177	Bishop's Middleham	to Durh			387
Binderton	pa Suss		1081	89	Bishop's Nympton	pa Dev		6646	1116
Binegar	pa Som		1703	376	Bishop's Offlow	to Staff			205
Binfield	hun Oxon			8607	Bishop's Stoke	pa S. Ham		4719	1026
Binfield	pa Berks		4985	1045	Bishop's Stort-	} m. t. & pa Herts		8930	3958
Bingfield	to Northam			98	ford				
Bingham	hun Notts			12,442	Bishop's Sutton	pa S. Ham		3370	527
Bingham	pa Notts		7493	1738	Bishop's Tackbrook	pa Warw		7175	674
Bingley	m. t. & pa W. R. Y. :			9256	Bishop's Tawton	pa Dev		5663	1641
Bingley & Mickle-	} to W. R. Y.		12,596	8037	Bishop's Teignton	pa Dev		4904	1085
thwaite									
Binham	pa Norf		2525	493	Bishop's Wal-	} m. t. & pa S. Ham		4809	2181
Binley	pa Warw		2894	212	tham				
Binnington	to E. R. Y.			58	Bishopsbourne	pa Kent		1913	358
Binsey	pa Oxon			74	Bishopside, High & Low	to W. R. Y.		4160	1843
Binsted (Alton hun.)	pa S. Ham		5518	960	Bishopsthorpe	pa E. R. Y.		1110	445
Binstead (Is of Wight)	pa S. Ham		1044	258	Bishopston (Down-	} pa Wilts		4987	663
Binstead	pa Suss		796	114	ton hun)				
Binton	pa Warw		1330	277	Bishopston (Rams-	} pa Wilts		3831	688
Bintree	pa Norf		1564	412	bury hun)				
Birch	pa Essex		3921	764	Bishopstone	pa Glam		1234	476
Birch, Little	pa Heref		1132	351	Bishopstone	pa Heref		1025	278
Birch, Much	pa Heref		1604	489	Bishopstone	pa Suss		2050	293
Bircham, Great	pa Norf		2216	451	Bishopstrow	pa Wilts		1463	278
Bircham Newton	pa Norf		901	95	Bishopton	pa Durh			512
Bircham Newts	pa Norf		941	130	Bishopton	to Durh		2067	423
Birchanger	pa Essex		1780	360	Bishopton	to W. R. Y.		1161	118
Birches	to Chest		180	9	Bishton	pa Mon		1364	155
Birchington	pa Kent		3750	843	Bisley	hun Glou			19,776
Bircholt	pa Kent		420	45	Bisley	m. t. & pa Glou		7683	5896
Birchover	chap Derb		719	101	Bisley	pa Surr		1025	270
Birdbrook	pa Essex		2582	515	Bispham	pa Lane			1256
Birdforth	wap N. R. Y.			12,316	Bispham	to Lanc		1736	256
Birdforth	chap N. R. Y.			35	Bispham w. Norbreck	to Lanc		3177	313
Birdham	pa Suss		2865	486	Bitchfield	pa Line		2385	135
Birdinbury	pa Warw		1527	212	Bitchfield	to Northum			40
Birdon, Great	to Durh		1151	102	Bittadon	pa Dev		688	57
Birdsall	pa E. R. Y.		4090	244	Bitterley	pa Salop		3574	1194
Birkby	to Cumb		2288	110	Bittern & Pollack	tit S. Ham			703
Birkby	pa N. R. Y.			275	Bittesby	lib Leic		1204	11
Birkby	to N. R. Y.		1414	96	Bitteswell	pa Leic		3064	439
Birkdale	to Lanc			518	Bitton	pa Glou			8703
Birkenhead	chap Chest		1732	2569	Bitton	ham Glou		7386	2258
Birker & Aushwaite	to Cumb		603	102	Bix	pa Oxon		2957	409
Birkin	pa W. R. Y.			873	Bixley	pa Norf		1408	84
Birkin	to W. R. Y.		2528	129	Blaby	pa Leic		2554	1840
Birkley	pa Northum		4398	447	Black Callerton	to Northum			438
Birley	pa Heref		1253	147	Black Rod	chap Lanc		4618	2591
Birling	pa Kent		2351	502	Black Torrington	hun Dev			19,492
Birling	to Northum			85	Black Torrington	pa Dev		3123	1083
Birlingham	pa Worc		2802	360	Blackauton	pa Dev		8332	1477
Birmingham	m. t. Warw			146,986	Blackbourn	hun Suff			14,267
Birnie	pa Elgin		10	408	Blackburn	pa Lanc			168,057
Birsay	pa Ork Is		115	1652	Blackburn	pa Lanc			59,791
Birse	pa Aberd		2218	1476	Blackburn	m. t. Lanc		37,758	27,091
Birstall	chap Leic		2888	393	Blackburn	pa Oxon		346	352
Birstall	pa W. R. Y.			24,103	Blackden	to Chest		1018	170
Birstwith	to W. R. Y.		1656	747	Blackenhurst	hun Worc			3115
Birtherpe	to Linc		694	54	Blackford	pa Perth		10,330	1918
Birtle with Bamford	to Lanc		2025	1650	Blackford	pa Som		948	192
Birtles	to Chest		1043	54	Blackfordby	chap Leic		2039	327
Birtley	to Durh		3730	1520	Blackfriars	ext pa Leic			1152
Birts Morton	pa Worc		1537	311	Blackheath	hun Surr			8681
Bisbrooke	pa Rutl		1815	177	Blackheddon	to Northum			64
Biscathorpe	pa Line		964	45	Blackland	pa Wilts		1613	65
Bisham	pa Berks		4434	771	Blackley	chap Lanc		5455	3020
Bishampton	pa Worc		2478	393	Blackmanstone	pa Kent			5
Bishop Aukland	m. t. Durh		4849	2859	Blackmore	pa Essex		4248	648
Bishop Dale	to N. R. Y.			108	Blackthorn	chap Oxon		2179	417
Bishop Monckton	chap W. R. Y.		3550	576	Blacktoft	pa E. R. Y.			394
Bishop Thornton	chap W. R. Y.		2986	614	Blacktoft	to E. R. Y.		2434	267
Bishop Wearmouth	pa Durh			16,590	Blackwall. Sec <i>Poplar</i> .				
Bishop Wearmouth	to Durh		28,703	14,462	Blackwell, or Black-	} to Cumb			150
Bishop Wearmouth	} to Durh		898	36 <sup>3</sup>	hall, Low				
Pans									
Bishop Wilton	pa E. R. Y.			831	Blackwell, or Black-	} to Cumb			268
Bishop Wilton with	} to E. R. Y.		3149	622	hall, High				
Belthorpe									
Bishop's Cannings	pa Wilts		9082	3350	Blackwell	to Derb		712	69
Bishop's Castle	bo & pa Salop		8248	2007	Blackwell	pa Derb		2062	432
Bishop's Clevc	pa Glou			1642	Blackwell	to Durh		3377	271
Bishop's Cleve	to Glou		2083	550	Blackwell	ham Worc			176
Bishop's Fonthill	pa Wilts		1383	211	Blackwood & Crow-	} to Staff		1708	527
Bishop's Froome	pa Heref			948	borough				
Bishop's Froome	to Heref		3807	326	Blackworth	to Northum		2502	412
					Blacon with Crabhall	to Chest		1852	72
					Bladon	pa Oxon		1013	585
					Blaen Aeron	to Cardig			304

POPULATION RETURN 1831.

Names of Places.	Parishes, &c.	Counties.	Ann. Val. &c.	Pop.	Names of Places.	Parishes, &c.	Counties.	Ann. Val. &c.	Pop.
Blaen Caron	to	Cardig	£	94	Blythford	pa	Suff	£709	197
Blaen Houdidan	ham	Glam	684	1029	Blything	hun	Suff		24,177
Blaen Penal	chap	Cardig	700	543	Blything (House	} hun	Suff		404
Blaen Porth	pa	Cardig	1260	695	of Industry				
Blaengwraek	ham	Glam		414	Blyton with Wharton	pa	Line	4946	551
Blagdon	pa	Som	5308	1109	Boarhunt	pa	S. Ham	1744	225
Blagrove & Hadley	tit	Berks	3277	414	Boarstall	pa	Bueks	3530	263
Blaine & Dyffryn	pareel	Bree	214	934	Bobbing	pa	Kent	1549	364
Blair, Athol, & Strowan	pa	Perth	3270	2384	Bobbington	pa	Staff	4025	429
Blairgowrie	pa	Perth	6206	2644	Bobbingworth	pa	Essex	2458	277
Blaisdon	pa	Glou	1139	255	Bocking	pa	Essex	6957	3128
Blakemere	pa	Heref	1119	190	Boekleton	pa	Wore	2364	385
Blakeney	pa	Norf	1468	929	Boconnoe	pa	Corn	1252	259
Blakenhall	to	Chest	1441	245	Boddington	pa	Glou	3243	421
Blakenham, Great	pa	Suff	1011	192	Boddington, Lower	pa	Northam	1854	295
Blakenham, Little	pa	Suff	1302	102	Boddington, Upper	pa	Northam	2263	367
Blakesley	pa	Northam	5256	829	Bododern	pa	Ang	2038	1085
Blanchard, High	chap	Northam		454	Bodenham	pa	Heref	5661	993
Blandford Forum	m. t.	Dors	6019	3109	Bodenham & Nunton	pa	Wilts	1163	509
Blandforth, North	div	Dors		6089	Bodewryd	pa	Ang		35
Blandford, South	div	Dors		12,814	Bodfary	pa	Flint	1282	387
Blandford, St. Mary	pa	Dors	2278	363	Bodferin	pa	Carnar	250	56
Blankney	pa	Line	4811	543	Bodham	pa	Norf	1356	398
Blantyre	pa	Lanark	4438	3000	Bodian	pa	Suff	1665	349
Blaston	pa	Lcic	1986	73	Bodiecott	chap	Oxon	2968	779
Blatchinworth	chap	Lanc	4892	4221	Bodidris	to	Flint	3552	93
Blatherwycke	pa	Northam	1673	227	Bodmin	bo & pa	Corn	10,861	3782
Blawith	chap	Lanc	859	171	Bodney	pa	Norf	1000	110
Blayne	pareel	Brec		216	Bodvean, or Bodeon	} pa	Carnar	1175	378
Blaxhall	pa	Suff	2203	525	in Lleyu				
Blaxton	to	W. R. Y.		176	Bodwrog	pa	Ang	896	312
Blazey, St.	pa	Corn	1878	2155	Boharm	pa	Banff	3531	758
Bleadon	pa	Som	4522	599	Bolam	to	Durh	953	115
Bleasby	pa	Notts	2116	324	Bolam	pa	Northum	7505	608
Bleasdale	chap	Lanc	1642	236	Bolam	to	Northum		67
Blechingdon	pa	Oxon	3580	641	Bolam Vicarage	to	Northum		17
Bledington	pa	Glou	2567	335	Bolass Magna & Meeson	pa	Salop	2505 (not ret)	
Bledlaw with Bled-	} pa	Bueks	5103	1135	Bold	to	Lanc	6572	866
low Ridge					Boldon	pa	Durh	5017	855
Blencogs	to	Cumb	1918	226	Boldre	pa	S. Ham	7780	2111
Blencow, Little	to	Cumb		60	Boldron	to	N. R. Y.	w Bowes	148
Blenheim	pa	Oxon		83	Bole	pa	Notts	1537	144
Blendworth	pa	S. Ham	1441	246	Bolchall & Glascote	to	Warw	2965	421
Blennerhasset and	} to	Cumb	2047	238	Boleskine & Abertarf	pa	Inver	4756	1829
Kirkland					Bolingbrooke	soke	Line		11,259
Bletchingly	bo & pa	Surr	6770	1203	Bolingbrooke m. t. & pa	Line	2950	725	
Bletchley	pa	Bueks	1609	1254	Bollen Fee	to	Chest	4341	1784
Bletherston	pa	Pemb	1392	300	Bollington	to	Chest	3067	2685
Blethvaugh	pa	Radnor	1171	233	Bollington	to	Chest	1097	268
Bletsoe	pa	Bed	2611	410	Bolney	pa	Suss	2066	635
Blewbury	pa	Berks	4569	630	Bolnhurst	pa	Bed	1963	300
Blickling	pa	Norf	1605	365	Bolsover	pa	Derb	5280	1429
Blidesloe	hun	Glou		2945	Bolthby	to	N. R. Y.	3013	342
Blidworth	pa	Notts	3157	901	Bolton	pa	Cumb		1245
Blindbothel	to	Cumb	691	106	Bolton	pa	Hadd	2274	332
Blindrake, Isall, &	} tos	Cumb	4631	323	Bolton m. t. & pa	Lanc		63,034	
Redmain					Bolton	to	Northum		117
Blinkinsop	to	Northum		344	Bolton	chap	Westm	3019	391
Blisland	pa	Corn	3643	644	Bolton	to	E. R. Y.	1042	103
Blisworth	pa	Northam	2725	769	Bolton	to	W. R. Y.	1344	671
Blithfield	pa	Staff	4009	468	Bolton Abbey	chap	W. R. Y.	1165	112
Blo' Norton	pa	Norf	1665	411	Bolton by Bowland	pa	W. R. Y.	6249	1174
Block House	ext pa	Wore		1243	Bolton Castle	to	N. R. Y.	2585	269
Blockley	pa	Wore	11,722	2015	Bolton-upon-Dearne	pa	W. R. Y.	3427	596
Blockley	to	Wore		1158	Bolton, Great	to	Lanc	27,887	28,299
Blofield	hun	Norf		5290	Bolton, High Side	to	Cumb	3155	352
Blofield	pa	Norf	4168	1092	Bolton, Little	chap	Lanc	11,747	12,896
Bloore in Tyrley &	} tos	Staff	5532	397	Bolton, Low Side	to	Cumb	4002	893
Hales					Bolton Percy	pa	E. R. Y.		993
Blore	pa	Staff		354	Bolton Percy	to	E. R. Y.	3346	220
Blore with Swainseoc	to	Staff	623	299	Bolton-le-Sands	pa	Lanc		1781
Bloxham	hun	Oxon		8706	Bolton-le-Sands	to	Lanc	4009	695
Bloxham	pa	Line	1355	76	Bolton-upon-Swale	pa	N. R. Y.		(not ret)
Bloxham	pa	Oxon	6879	1573	Bolton-upon-Swale	to	N. R. Y.	1214	85
Bloxworth	pa	Dors	1115	251	Bonby	pa	Line	2535	339
Blubberhouses	to	W. R. Y.	303	118	Bonchureh	pa	S. Ham	461	146
Blundeston	pa	Suff	2397	517	Bonchill	to	Staff		283
Blunham	pa	Bed	1807	961	Bongate	pa	Westm	859	1264
Blunsdon, St. Andrew	pa	Wilts	1968	73	Bongate & Langton	to	Westm		645
Bluntisham	pa	Hunts	3618	674	Bonhill	pa	Dumbar	5611	3874
Blurton & Light-	} chap	Staff		849	Boningale, or Bo-	} pa	Salop	1789 (not ret)	
wood Forest					Bynnington				pa
Blyborough	pa	Line	2935	201	Bonsall	pa	Derb	3886	1315
Blymhill w. Brineton	pa	Staff	3490	566	Bonvilston	pa	Glam	1232	247
Blyth	pa	Notts	4016	3735	Bonwick	to	E. R. Y.	948	22
Blyth, South, and	} to	Northum	4909	1769	Booley	to	Salop		133
Newsham					Bolton	pa	Surr		2867
Blythburgh	pa	Suff	2818	579	Bookham, Great	pa	Surr		899



POPULATION RETURN 1831.

Names of Places.	Parishes, &c.	Counties.	Ann. Val. &c.	Pop.	Names of Places.	Parishes, &c.	Counties.	Ann. Val. &c.	Pop.
Bookham, Little	pa	Surr	£990	191	Boulmer & Seaton	to	Northum	£474	140
Boothby	pa	Line	2876	173	House				
Boothby Graffo	wap	Linc		7843	Bouldson & Killeot	tit	Glou		488
Boothby Pagnell	pa	Linc	1598	116	Boulston	pa	Pemb	1030	302
Boothern	to	Staff		121	Boulstone	pa	Heref	498	86
Booths, Higher	to	Lanc	5096	4347	Boultham	pa	Line	2502	79
Booths, Lower	to	Lanc	3187	2178	Boulton	to	Derb		175
Bootle	m. t. & pa	Cumb	3965	737	Bourn	pa	Camb	7427	767
Bootle with Linaere	to	Lane	4197	1133	Bourn Moor	to	Durh		938
Booton	pa	Norf	1150	199	Bourne	m. t. & pa	Linc	10,139	2589
Borden	pa	Kent	2123	771	Bourne	to	Linc		2355
Boreham	pa	Essex	5411	991	Bourtie	pa	Aberd	1709	472
Boreland	vil	Fife		184	Bourton	tit	Berks	2318	302
Boresford & Ped-					Bourton	chap	Dors	1464	810
wardine	to	Heref		109	Bourton-upon-				
Borgne	pa	Kirkeud	11,283	894	Dunsmoor	pa	Warw	3101	367
Borley	pa	Essex	1335	195	Bourton, Great & Little	ham	Oxon	3468	563
Borough	ham	Carm.		4173	Bourton-on-the-Hill	pa	Glou	1221	553
Borough Fen	ext pa	Northam	4196	200	Bourton-on-the-Water	pa	Glou	5088	858
Boroughbridge	bo&to	W. R. Y.	894	950	Boustead Hill	to	Cumb		63
Borras Riffrey	to	Denb		41	Boveney, Lower	lib	Bucks	2572	207
Borrasbovali	to	Denb		45	Bovey, North	pa	Dev	1870	609
Borrowby (Leak pa)	to	N. R. Y.	1405	350	Bovey, Tracey	pa	Dev	6714	1697
Borrowby (Lythe pa)	to	N. R. Y.	804	68	Bovingdon	chap	Herts	4451	962
Borrowdale	chap	Cumb	5043	356	Bow, or Nymet Tracey	pa	Dev	2165	962
Borrowden	to	Northum		174	Bowden	pa	Roxb	5813	1010
Borrowtowness bn & pa		Linlith	9093	2809	Bowden, Little	pa	Northam	3087	346
Borthwick	pa	Edinb	8955	1473	Bowden Magna	pa	Leic	8208	3346
Borwick	to	Lanc	1085	270	Bowden's Edge	to	Derb		1067
Bosbury w. Upleadon	pa	Heref	5760	1061	Bower	pa	Caith	1796	1615
Boscombe	pa	Wilts	1023	148	Bower Chalk	pa	Wilts	2006	370
Bosham	pa	Suss	6545	1181	Bowes	pa	N. R. Y.		1145
Bosheston	pa	Pemb	603	222	Bowes	to	N. R. Y.	6774	899
Bosley	chap	Chest	2541	597	Bowdon	pa	Chest		8200
Bosmere & Claydon hun		Suff		12,956	Bowdon	to	Chest	1375	458
Bossal	pa	N. R. Y.		1375	Bower's Gifford	pa	Essex	3582	231
Bossal	to	N. R. Y.		76	Bowland Forest, High	to	W. R. Y.	2847	177
Bossington	pa	S. Ham	986	47	Bowland Forest, Low	to	W. R. Y.	3743	344
Bostock	to	Chest	2363	218	Bowland w. Leagrim	to	Lanc	2924	288
Boston	bo&pa	Linc	30,423	11,240	Bowling	to	W. R. Y.	9548	5958
Boswell, St.	pa	Roxb	4048	701	Bowmore	pa	Aberd	15,935	4898
Botchardgate	to	Cumb		4161	Bowness	pa	Cumb		1196
Botchardley	to	Cumb		144	Bowness	to	Cumb	1438	388
Botcheston & Newton	to	Leic	1168	82	Bowood	lib	Wilts		51
Botesdale	m. t. & pa	Suff	1565	655	Box	pa	Wilts	8345	1550
Botesfleming	pa	Corn	1887	279	Boxford	pa	Berks	3095	628
Bothal	pa	Northum		755	Boxford	pa	Suff	3102	1088
Bothal Demesne	to	Northum	4895	227	Boxgrove	pa	Suss	4423	778
Bothamsall	pa	Notts	1810	326	Boxley	pa	Kent	8230	1391
Bothel & Threapland	to	Cumb	2758	405	Boxted	pa	Essex	3895	832
Bothenhampton	pa	Dors	1927	424	Boxted	pa	Suff	1460	239
Bothkennar	pa	Stir	5429	905	Boxwell w. Leighton	pa	Glou	2295	297
Bothwell	pa	Lanark	16,053	5545	Boxworth	pa	Camb	1767	283
Botley	tit	Berks		133	Boylstone	pa	Derb	2050	330
Botley	pa	S. Ham	1660	722	Boyndie	pa	Banff	2903	1501
Botloe	hun	Glou		6622	Boynton	pa	E. R. Y.	1479	114
Botolph, St.	pa	Camb	2022	759	Boynton	pa	Corn	1477	557
Botolph, St.	pa	Essex	5112	2560	Boynton	pa	Suff	1646	247
Botolph, St.	pa	Linc		614	Boynton	pa	Wilts	2071	382
Botolph, St., without					Bozeat	pa	Northam	2402	812
Aldersgate	pa	Midx	22,265	3994	Brabourne	pa	Kent	3809	664
Botolph, St., Aldgate	pa	Midx	44,593	9615	Bracadale	pa	Inver	513	1769
Botolph, St., without					Braceborcagh	pa	Linc	1632	219
Aldgate, or East	pa	Midx	24,304	3453	Bracebridge	pa	Line		158
Smithfield Liberty					Braceby	pa	Linc	1196	123
Botolph, St., Bill-					Bracewell	pa	W. R. Y.	1941	160
ings-gate	pa	Midx	61,976	207	Brackenborough	pa	Linc	815	44
Botolph, St., Bi-					Braekenfield	to	Derb	1598	363
shopsgate	pa	Midx	48,252	10,256	Braekenhill	to	Cumb	3152	391
Botriphnie	pa	Banff	2683	721	Brackenholme with	to	E. R. Y.	1063	69
Botslow	to	Staff		65	Woodall				
Bottesford	pa	Leic	7825	1320	Brackenthwaite	to	Cumb	894	130
Bottesford	pa	Linc	2188	286	Brackin	to	E. R. Y.		28
Bottisham	pa	Camb	5597	1302	Brackley	bo	Northam		2107
Bottwnog	pa	Carnar	450	179	Brackley, St. James	pa	Northam	1185	908
Boughood	pa	Radnor	1480	354	Brackley, St. Peter	pa	Northam	1402	1199
Boughton	pa	Norf	1880	221	Braeon Ash	pa	Norf	1410	316
Boughton	pa	Northam	2495	360	Bradborne	pa	Derb	3624	195
Boughton	pa	Notts	1331	295	Bradbury	to	Durh	1995	147
Boughton Aluph	pa	Kent	3193	492	Bradby	ham	Derb	2289	325
Boughton-under-					Bradden	pa	Northam	1470	165
Blean	pa	Kent	4295	1300	Bradenham	pa	Bucks	1385	263
Boughton, Great	to	Chest	3440	900	Bradenham, East	pa	Norf	2828	381
Boughton Malherbe	pa	Kent	2894	478	Bradenham, West	pa	Norf	2140	370
Boughton Monehcl-					Bradestone	pa	Norf	559	145
sea	pa	Kent	4014	1025	Bradfield	pa	Berks	5774	956
Bouldon	to	Salop		49	Bradfield	pa	Essex	3290	964
Boulge	pa	Suff	988	55					

POPULATION RETURN 1831.

Names of Places.	Parishes, &c.	Counties.	Ann. Val. &c.	Pop.	Names of Places.	Parishes, &c.	Counties.	Ann. Val. &c.	Pop.
Bradfield . . .	pa	Norf	£842	210	Brampton . . .	m. t.	Cumb	£	2842
Bradfield . . .	chap	W. R. Y.	15,710	5504	Brampton . . .	pa	Derb	6180	3595
Bradfield Combust	pa	Suff	1106	154	Brampton . . .	pa	Hunts	6163	1064
Bradfield, St. Clare	pa	Suff	1406	226	Brampton . . .	to	Line	4238	103
Bradfield, St. George	pa	Suff	2110	489	Brampton . . .	pa	Norf	547	207
Bradford . . .	hun	Wilts		11,604	Brampton . . .	pa	Northam	2928	100
Bradford . . .	pa	Dev	1763	487	Brampton . . .	pa	Suff	1992	289
Bradford . . .	to	Lanc	584	166	Brampton Abbots	pa	Heref	2491	218
Bradford . . .	to	Northum		36	Brampton Bryan	pa	Heref	1347	384
Bradford . . .	to	Northum		32	Brampton Bryan	to	Heref		140
Bradford . . .	pa	Som	4147	525	Brampton-en-le- } Morthen . . . }	to	W. R. Y.	1192	142
Bradford . . .	pa	W. R. Y.		76,996	Bramshall . . .	pa	Staff	1964	170
Bradford . . .	m. t.	W. R. Y.	76,773	23,233	Bramshaw . . .	pa	S. Ham	2347	799
Bradford Abbas . . .	pa	Dors	1695	595	Bramshill, Great	tit	S. Ham		156
Bradford, Great m. t. & pa	Wilts		26,847	10,102	Bramshill, Little	tit	S. Ham		10
Bradford, North	hun	Salop		26,867	Bramshott . . .	pa	S. Ham	3714	1210
Bradford, South	hun	Salop		37,982	Bramwithkirk . . .	pa	W. R. Y.	1738	211
Bradford, Peverel, & } Muckleford . . . }	pa	Dors	1911	330	Brancaster . . .	pa	Norf	2978	851
Bradford, West . . .	to	W. R. Y.	1964	522	Brancepeth . . .	pa	Durh		1449
Brading . . .	pa	S. Ham	10,908	2227	Brancepeth . . .	to	Durh	5468	329
Bradle . . .	tit	Dors		97	Branch & Dole	hun	Wilts		8560
Bradley . . .	hun	Glou		5316	Brandon & Byshottles	to	Durh	5515	478
Bradley . . .	tit	Berks		6	Brandeston . . .	pa	Suff	1873	569
Bradley . . .	to	Chest	791	95	Brandistone . . .	pa	Norf	807	96
Bradley . . .	pa	Derb	2848	323	Brandon . . .	to	Northum		160
Bradley . . .	pa	Line	1298	98	Brandon . . .	m. t. & pa	Suff	4523	2065
Bradley . . .	pa	S. Ham	756	103	Brandon & Marston	ham	Warw		589
Bradley, Great . . .	pa	Suff	2049	527	Brandon Parva . . .	pa	Norf	1464	208
Bradley Haverstoe	wap	Linc		11,919	Brandsburton . . .	pa	E. R. Y.		611
Bradley, Little . . .	pa	Suff	985	22	Brandsburton . . .	to	E. R. Y.	4854	585
Bradley - in - the - } Moors (Cuttle- } ston hun) . . . }	pa	Staff	3565	731	Bransby . . .	to	Line		88
Bradley - in - the - } Moors (Tot- } monslow hun) . . . }	pa	Staff	1075	75	Bransby with Stearsby	pa	N. R. Y.	4131	298
Bradley, North . . .	pa	Wilts	3127	2477	Branscombe . . .	pa	Dev	3629	829
Bradley, West . . .	pa	Som	962	132	Bransford . . .	chap	Worc	2747	338
Bradley's Both . . .	to	W. R. Y.	2004	614	Branson . . .	to	Staff	4606	382
Bradmore . . .	pa	Notts	1924	369	Branston . . .	pa	Leic	2388	298
Bradninch . . .	pa	Dev	7417	1524	Branston . . .	pa	Line		859
Bradross . . .	to	Staff	2946	467	Brantham . . .	pa	Suff	2368	367
Bradon, North & South	pa	Som	745	34	Branthwaite . . .	to	Cumb		317
Bradpole . . .	pa	Dors	4299	1018	Brantingham . . .	pa	E. R. Y.		468
Bradshaw . . .	chap	Lanc	2166	773	Branton . . .	to	Northum		110
Bradshaw's Edge . . .	to	Derb		1786	Brantoxton . . .	pa	Northum	2395	249
Bradstone . . .	pa	Dev	1404	162	Brassington . . .	to	Derb	5401	714
Bradstone . . .	ham	Glou		121	Brasted . . .	pa	Kent	4769	964
Bradwell . . .	pa	Bucks	1550	257	Brathwaite . . .	to	Cumb		245
Bradwell . . .	to	Chest	2716	297	Brattleby . . .	pa	Linc	1414	154
Bradwell . . .	ham	Derb	1824	1153	Bratton . . .	chap	Wilts		1237
Bradwell . . .	pa	Suff	3372	257	Bratton Clovelly	pa	Dev	2133	787
Bradwell Abbey	ext	Bucks		17	Bratton Fleming	pa	Dev	3377	534
Bradwell next Cog- } geshall . . . }	pa	Essex	1334	318	Bratton, St. Maur	pa	Som		59
Bradwell near the Sea	pa	Essex	7528	956	Braughin . . .	hun	Herts		17,827
Bradworthy . . .	pa	Dev	3205	1027	Braughin . . .	pa	Herts	5104	1266
Braemar and Crathie	pa	Aberd	4646	1808	Braucewell . . .	pa	Linc	1879	134
Brafferton . . .	to	Durh	2203	247	Braunston . . .	pa	Northam	5624	1380
Brafferton . . .	pa	N. R. Y.		872	Braunston . . .	pa	Rutl	2215	424
Brafferton . . .	to	N. R. Y.	1254	152	Braunstone . . .	chap	Leic	3055	198
Brafield-on-the-Green	pa	Northam	1177	460	Braunstone Frith	lib	Leic	388	8
Brails . . .	pa	Warw	11,196	1272	Braunton . . .	hun	Dev		21,974
Brailsford . . .	pa	Derb	6912	780	Braunton . . .	pa	Dev	7455	2047
Braintfield . . .	pa	Herts	1701	204	Brawby . . .	to	N. R. Y.	1425	199
Braintree . . .	m. t. & pa	Essex	4493	3422	Brawdy . . .	pa	Pemb	2002	768
Braiseworth . . .	pa	Suff	872	156	Braxstead, Great	pa	Essex	3248	471
Braithwell . . .	pa	W. R. Y.		745	Braxsted, Little	pa	Essex	727	92
Braithwell . . .	to	W. R. Y.	2432	455	Bray . . .	pa	Berks	17,950	3480
Bramber . . .	rape	Suss		30,113	Braybrook . . .	pa	Northam	4122	366
Bramber . . .	ho & pa	Suss	519	97	Braydon . . .	ham	Wilts	857	64
Bramcote . . .	pa	Notts	2444	562	Brayfield, Cold	pa	Bucks	983	93
Bramcott . . .	ham	Warw		35	Braytoft . . .	pa	Linc	1867	201
Bramdean . . .	pa	S. Ham	1232	215	Brayton . . .	pa	W. R. Y.		1612
Bramerton . . .	pa	Norf	852	202	Brayton . . .	to	W. R. Y.	2040	278
Bramfield . . .	pa	Suff	3300	667	Breadsall . . .	pa	Derb	2122	565
Bramford . . .	pa	Suff	4096	874	Breage . . .	pa	Corn	8673	5149
Bramhall . . .	to	Chest	4486	1401	Breamore . . .	pa	S. Ham	3126	600
Bramham . . .	pa	W. R. Y.		2403	Breane . . .	pa	Som	1986	134
Bramham . . .	to	W. R. Y.	2817	267	Brearton . . .	to	W. R. Y.	1647	248
Bramhope . . .	to	W. R. Y.	2202	359	Breason . . .	to	Derb	2442	642
Bramley . . .	pa	S. Ham	2749	429	Brechin . . .	bu & pa	Forfar	20,062	6508
Bramley . . .	pa	Surr	3926	842	Breckfa . . .	pa	Carm	302	93
Bramley . . .	chap	W. R. Y.	7096	7039	Breckles . . .	pa	Norf	1774	154
Bramley . . .	to	W. R. Y.	1629	290	Brecon . . .	co			47,763
Brampford Speke . . .	pa	Dev	3371	374	Brecon . . .	bo	Brec		5026
Brampton . . .	pa	Cumb	8564	3345	Bredbury . . .	to	Chest	4985	2374
					Brede . . .	pa	Suss	3416	1046
					Bredenbury . . .	pa	Heref	616	54
					Bredfield . . .	pa	Suff	2078	466
					Bredgar . . .	pa	Kent	1812	512



POPULATION RETURN 1831.

Names of Places.	Parishes, &c.	Counties.	Ann. Val. &c.	Pop.	Names of Places.	Parishes, &c.	Counties.	Ann. Val. &c.	Pop.
Bredhurst	pa	Kent	£576	147	Bridport	bo & pa	Dors	£7001	4242
Bredicot	pa	Wore	667	52	Bridstow	pa	Heref	4141	596
Bredon	pa	Wore	7418	1325	Brierdean	to	Northum	640	67
Bredwardine	pa	Heref	2085	436	Brierley	to	W. R. Y.	3614	483
Bredy, Little	pa	Dors	3303	241	Brierscliffe with Ex-	} to	Lane	2933	1755
Breedon	pa	Line	3735	2656	twistile				
Breem	chap	Glou		393	Brierton	to	Durlh	368	22
Brightmet	to	Lane	2307	1026	Brigham	pa	Cumb		7040
Brighton	to	E. R. Y.	1253	204	Brigham	to	Cumb	2311	503
Breinton	pa	Heref	2365	290	Brigham	to	E. R. Y.	2016	151
Bremhilham	pa	Wilts	760	33	Bright Waltham	pa	Berks	3035	442
Bremhill	pa	Wilts	10,770	1535	Brightampton	ham	Oxon	646	102
Brenehley	pa	Dev	5582	2602	Brightling	pa	Suss	2256	656
Brendon	pa	Dev	717	259	Brightlingsea	pa	Essex	4056	1784
Brent, East	pa	Som	11,508	802	Brighton	m. t. & pa	Suss	71,515	40,634
Brent Eligh	pa	Suff	2200	290	Brightside Brierlow	to	W. R. Y.	16,229	8968
Brent, South	pa	Dev	8261	1248	Brightwell	pa	Berks	4329	578
Brent, South	pa	Som	10,858	890	Brightwell	pa	Suff	486	86
Brent w. Wrington	hun	Som		4828	Brightwell Baldwin	pa	Oxon	2148	332
Brentford, New	} m. t.	Midx	6370	{ 2085	Brightwell Prior	chap	Oxon	665	52
Brentford, Old					Brightwell's Barrow	hun	Glou		7159
Brentor	pa	Dev	887	147	Brignall	pa	N. R. Y.	2084	232
Brentwood	chap	Essex	3000	1642	Brigsley	pa	Line	953	103
Brenzett	pa	Kent	3603	258	Brigstock	pa	Northam	6385	1167
Breock, St.	pa	Corn	6910	1450	Brill	pa	Bueks	5124	1283
Breherurst	ham	Staff		900	Brilley	pa	Heref	3657	539
Breton with Smeth-	} pa	Chest	5584	661	Brindle	pa	Lane	4567	1558
wick					Brindley	to	Chest	1515	153
Bressay, Burray, & Quarff	pa	Shet Is	15	1699	Brindleys	ext pa	E. R. Y.		2
Bressingham	pa	Norf	3525	655	Bringhurst	pa	Leie	1893	782
Bretforton	pa	Wore	2574	423	Brington	pa	Northam	5549	887
Bretherton	to	Lane	4851	828	Brimingham	pa	Norf	1336	277
Brettenham	pa	Norf	1104	65	Brinkburn, High ward	to	Northum	} 2396	{ 123
Brettenham	pa	Suff	1666	366	Brinkburn, Low ward	to	Northum		
Bretton	to	Flint		257	Brinkburn Southside	to	Northum		43
Bretton Monk	to	W. R. Y.	3576	1394	Brinkhill	pa	Line	1109	116
Bretton, West	to	W. R. Y.	2188	588	Brinkley	pa	Camb	1850	335
Brenekley	to	Northum		42	Brinklow	pa	Warw	2897	949
Broughton Brant	pa	Line	4973	627	Brinkton	pa	Hunts	1451	150
Breward, St., or Si-	} pa	Corn	2561	627	Brinkworth	pa	Wilts	9799	1417
monward					Brinnington	to	Chest	5576	3987
Brewham, North	pa	Som	2833	395	Brinsop	pa	Heref	2218	112
Brewham, South	pa	Som	2862	573	Brinsworth	to	W. R. Y.	3077	227
Brewhouse Yard	ext pa	Notts	270	80	Brinton	pa	Norf	773	199
Brewood	m. t. & pa	Staff	16,428	3799	Brimfield	pa	Heref	2099	581
Briavell's, St.	hun	Glou		16,092	Brimington	to	Derb	2388	759
Briavells, St.	pa	Glou	2894	1124	Brimpton	pa	Berks	2507	443
Briectt, Great	pa	Suff	878	284	Brimpton	pa	Som	2703	100
Briekendon	lib	Herts	3106	765	Brimfield	pa	Glou	2825	382
Briekhill Bow	pa	Bueks	2415	475	Brimslade	ext pa	Wilts		186
Briekhill, Great	pa	Bueks	3633	776	Brimstage	to	Chest	976	136
Briekhill, Little	pa	Bueks	3132	514	Brimstrey	hun	Salop		21,065
Brieklehampton	chap	Wore	1477	156	Briseo or Birkseough	to	Cumb		305
Briddell	pa	Pemb	1070	395	Brisley	pa	Norf	1301	362
Bridekirk	pa	Cumb		1902	Brislington	pa	Som	6825	1294
Bridekirk	to	Cumb	963	111	Bristol	city	Glou		59,074
Bride, St.	pa	Glam	3798	922	Bristol	suburbs	Glou		57,942
Bride, St.	ham	Glam		328	Briston	pa	Norf	2319	1037
Bride, St., or Bridget, St.	pa	Midx	41,014	6860	Britford	pa	Wilts	5274	838
Bride's, St.	pa	Pemb	1390	132	Brithdir	ham	Glam		792
Bride's, St., super Ely	pa	Glam	828	128	Britonferry	pa	Glam	605	416
Bride's, St., Minor	pa	Glam	911	306	Britwell Salome	pa	Oxon	1099	216
Bride's, St., Netherwent	pa	Mon	644	163	Brixham	pa	Dev	16,113	5015
Bride's, St., Wentloog	pa	Mon	2593	200	Brixton	hun	Surr		245,860
Bridestowe	pa	Dev	3804	907	Brixton	pa	Dev	5635	796
Bridewell Hos-	} ext pa	Midx	7046	360	Brixton	pa	S. Ham	4089	641
pital, with					Brixton Deverill	pa	Wilts	1647	197
Bridewell	preecinet				Brixworth	pa	Northam	6344	973
Bridford	pa	Dev	2193	529	Broad Blunsdon	chap	Wilts		699
Bridge	pa	Kent	1667	543	Broad Chalk	pa	Wilts	4918	796
Bridge Sollers	pa	Heref	1159	71	Broad Hinton	pa	Wilts	1547	684
Bridge Trafford	to	Chest	797	58	Broad Hinton	lib	Wilts	2603	519
Bridgeford, East	pa	Notts	3252	938	Broad Ward	to	Heref	12,136	347
Bridgeford, West	pa	Notts	3829	338	Broadelst	pa	Dev	14,746	2085
Bridgeham	pa	Norf	1870	291	Broadfield	pa	Herts	443	10
Bridgemere	to	Chest	1065	236	Broadgate	ext pa	Leie		10
Bridgenorth	bo	Salop		5065	Broadhembury	pa	Dev	5273	849
Bridgerule	pa	Corn	719	467	Broadhempston	pa	Dev	3544	748
Bridget, St.	pa	Chest	3760	766	Broadholme	ham	Notts		67
Bridget, St., Beek-	} pa	Cumb	3554	574	Broadlaue	to	Flint		47
ernet					Broadmayne	pa	Dors	1237	362
Bridgehampton	tit	Som		103	Broadoak	pa	Corn	1025	301
Bridgewater	bo & pa	Som	29,235	7807	Broadstairs.	Sec St.	<i>Peter's, Isle of Thanet.</i>		
Bridlington	m. t. & pa	E. R. Y.		5637	Broadwas	pa	Wore	1642	296
Bridlington & Quay	to	E. R. Y.	8248	4792	Broadwater	hun	Herts		17,043
Bridport	div	Dors		25,343	Broadwater	pa	Suss	9561	4576
					Broadway	pa	Dors	3188	385
					Broadway	pa	Som	1415	450

POPULATION RETURN 1831.

Names of Places.	Parishes, &c.	Counties.	Ann. Val. &c.	Pop.	Names of Places.	Parishes, &c.	Counties.	Ann. Val. &c.	Pop.
Broadway	pa	Worc	£8200	1517	Brothertoft	chap	Linc	£1836	123
Broadwell	pa	Glou	3158	334	Brotherton	pa	W. R. Y.		1623
Broadwell	pa	Oxon	2062	793	Brotherton	to	W. R. Y.	3817	1482
Broadwood Kelly	pa	Dev	1707	388	Brotton	pa	N. R. Y.		470
Broadwood Widger	pa	Dev	2639	879	Brough	pa	N. R. Y.	2341	327
Broadwinsor	pa	Dors	10,586	1570	Brough	pa	Westm		1882
Brobury	pa	Heref	646	62	Brough	m. t.	Westm	2590	966
Brockampton	pa	Heref	768	153	Brough	to	N. R. Y.	1867	78
Brockdish	pa	Norf	1491	482	Brough Sowerby	to	Westm	1551	155
Brockenfield	to	Northum		144	Brough & Stratton ham	Derb		1101	78
Broekenhurst	pa	S. Ham	3119	841	Brougham	pa	Westm	3235	171
Brockford & Wither- ingsett	pa	Suff	4096	1001	Broughton	pa	Bucks	1988	172
Brockhall	pa	Northam	2300	56	Broughton	to	Denb		1265
Brockhampton & Knowle	tit	Dors		162	Broughton	to	Flint		397
Brocklebank & Stoneraise	to	Cumb		603	Broughton	pa	Hunts	2497	411
Brocklesby	pa	Linc	3268	19	Broughton m. t. & chap	Lanc		5175	1375
Brockley	pa	Som	1162	171	Broughton	chap	Lanc	4526	620
Brockley	pa	Suff	1450	319	Broughton	to	Lanc	5082	1589
Brocksfeld	to	Northum	350	29	Broughton	pa	Linc	5409	915
Brockton	to	Staff	1093	232	Broughton	pa	Northam	2291	533
Brockworth	pa	Glou	2062	390	Broughton	pa	Oxon	4858	538
Brodsworth w. Pick- burn & Scansby	to	W. R. Y.	1784	447	Broughton	pa	Peebles	1599	299
Brogden	to	W. R. Y.		229	Broughton	pa	Salop	1557	157
Brokenborough	pa	Wilts	3786	283	Broughton	pa	S. Ham	1660	897
Brokenhaugh	qr	Northum		171	Broughton	to	Staff		25
Bromborrow	pa	Chest	2345	449	Broughton	to	N. R. Y.	1087	111
Bromby	to	Linc		115	Broughton Astley	pa	Leic	4751	726
Bromeswell	pa	Suff	887	178	Broughton, East	chap	Lanc	2604	416
Bromfield	hun	Denb		26,459	Broughton w. Elslack	to	W. R. Y.	4934	407
Bromfield	pa	Salop	6035	630	Broughton Gifford	pa	Wilts	4174	735
Bromfield	to	Salop		517	Broughton, Great	to	Cumb	2101	523
Bromfleet	to	E. R. Y.	2277	190	Broughton, Great & Little	to	N. R. Y.	3257	287
Bromhall	to	Chest	1233	181	Broughton Hacket	pa	Worc	655	153
Bromham	pa	Bed	1996	324	Broughton, Little	to	Cumb	1006	297
Bromham	pa	Wilts	5549	1556	Broughton Nether	pa	Leic	3274	415
Bromley m. t. & pa	Kent	14,798	4002	Broughton Poggs	pa	Oxon	1469	158	
Bromley	to	Staff		36	Broughton Sulney	pa	Notts	2261	344
Bromley Abbots m. t. & pa	Staff		9634	1621	Brownsover	pa	Warw	1808	90
Bromley, Great	pa	Essex	4685	697	Broxa	to	N. R. Y.	469	74
Bromley, Little	pa	Essex	2719	383	Broxburn	pa	Herts	3060	2144
Bromley Regis	pa	Staff	5356	629	Broxholme	pa	Linc	1226	137
Bromley, St. Leonard	pa	Midx	17,886	4846	Broxstow	hun	Notts		65,299
Brompton	pa	N. R. Y.		1337	Broxted	pa	Essex	3917	694
Brompton	to	N. R. Y.	4994	496	Broxted	pa	Essex		16,415
Brompton	chap	N. R. Y.	4993	1510	Broxton	hun	Chest		16,415
Brompton Bierlow	to	W. R. Y.	1559	1462	Broxton	to	Chest	2278	454
Brompton Patrick	pa	N. R. Y.		1051	Broyn Llis	pa	Brec	1970	286
Brompton Patriek	to	N. R. Y.	1901	188	Bruen Stapleford	to	Chest	1672	159
Brompton Ralph	pa	Som	3422	424	Bruern	ext pa	Oxon	1973	41
Brompton Regis	pa	Som	5379	802	Bruisyard	pa	Suff	1266	292
Brompton-on-Swale	to	N. R. Y.	2645	455	Brunsend Quarter	to	Essex		369
Bromsberrow	pa	Glou	2599	337	Brumstead	pa	Norf	799	107
Bromsgrove m. t. & pa	Worc	26,661	8612	Brundall	pa	Norf	507	63	
Bromyard m. t. & pa	Heref		2288	Brundish	pa	Suff	2593	478	
Broncastellan	to	Cardig		144	Brunstoeck	to	Cumb		108
Brongwyn	pa	Cardig	938	396	Brunting Thorpe	pa	Leic	2005	382
Bronington	to	Flint	3203	729	Brunton, East	to	Northum		268
Brook	pa	Kent	773	175	Brunton, West	to	Northum		118
Brook	pa	S. Ham	872	125	Brushfield	to	Derb	396	44
Brooke	pa	Norf	4013	736	Brushford	pa	Dev	585	136
Brooke	pa	Rutl	2256	95	Brushford	pa	Som	2631	351
Brookend	ham	Bucks	2017	244	Bruton	hun	Som		4490
Brookesby	pa	Leic	1663	10	Bruton	m. t. & pa	Som	4110	2223
Brookland	pa	Kent	4335	434	Bruton, High & Low	to	Northum	900	62
Brookthrop	pa	Glou	1978	193	Bryanston	pa	Dors	1260	155
Broom	ham	Bed		257	Brymbo	to	Denb		1116
Broom	to	Dur	1340	93	Bryn-y-Beirdd	ham	Carm		379
Broom	pa	Staff	2016	110	Bryn Eglwys	pa	Denb	1831	450
Broom Park	to	Northum		53	Brynehil & Talafof	to	Mont		395
Broomc	pa	Norf	2110	504	Bryneroes	pa	Carnar	1500	910
Broomc	pa	Suff	1743	377	Bryngwin	pa	Radnor	1194	364
Broomfield	pa	Cumb		2342	Bryngwyn	pa	Mon	1090	300
Broomfield	pa	Essex	4271	747	Bryning with Kel- lasnergh	to	Lanc	1402	164
Broomfield	pa	Kent	1652	129	Bubbenhall	pa	Warw	1731	233
Broomfield	pa	Som	4025	503	Bubnell	to	Derb with Baslow		115
Broomfield, Crook- dake, and Scales	to	Cumb	2686	405	Bubwith	pa	E. R. Y.		1358
Broomhaugh	to	Northum		115	Bubwith	to	E. R. Y.	2009	461
Broombill	pa	Kent		80	Buchanan	pa	Stir	7447	787
Broomley	to	Northum		345	Buckyby, Long	pa	Northam	6388	2078
Broomsthorpe	pa	Norf	450	13	Buckden	pa	Hunts	7642	1095
Broseley m. t. & pa	Salop	7285	4299	4143	Buckden	to	W. R. Y.	4031	309
Brothercross	hun	Norf		4143	Buckenham, or Bo- henham Ferry	pa	Norf	607	49
Brotherick	to	Northum		4	Buckenham, } m. t. & pa New	Norf		1525	795
					Buekenham, Old	pa	Norf	9738	1201
					Buckerell	pa	Dev	2876	304



POPULATION RETURN 1831.

Names of Places.	Parishes, &c.	Counties.	Ann. Val. &c.	Pop.	Names of Places.	Parishes, &c.	Counties.	Ann. Val. &c.	Pop.
Buckfastleigh	pa	Dev	£ 5802	2445	Bungay, Hol. Trin.	m. t. Suff	£ 2896	1663	
Buckhaven	vil	Fife		1363	Bungay, St. Mary	& pas Suff	4621	2071	
Buckhorn Weston	pa	Dors	1950	403	Bunkland Preston	pa Berw	7722	748	
Buckhowbank	to	Cumb		668	Bunny	pa Notts	2664	371	
Buckingham	co			146,529	Buntingford m. t. & chap.	See <i>Layston</i> .			
Buckingham	hun	Bueks		10,500	Bunwell	pa Norf	3679	947	
Buckingham	bo & pa	Bucks	10,660	3610	Burbage	pa Wilts	5922	1448	
Buckingham, n. Tofts	pa	Norf	614	51	Burbage & Sketchley chap	Leic	6921	1618	
Buckland	pa	Bucks	1456	510	Burcombe, South	pa Wilts	1172	419	
Buckland	pa	Herts	1871	373	Burcott	pa Oxon	786	163	
Buckland	pa	Surr	2336	344	Burdon	to Durh	931	162	
Buckland Brewer	pa	Dev	3944	1096	Bures, St. Mary's	pa Suff	3339	1559	
Bucklan w. Carswell	pa	Berks	5951	946	Burford	m. t. & pa Oxon	2007	1866	
Buckland Denham	pa	Som	2156	532	Burford	pa Salop	7526	1086	
Buckland, near Dover	pa	Kent	2993	834	Burgate	pa Suff	2524	243	
Buckland, East	pa	Dev	1118	173	Burgh	pa Suff	2182	252	
Buckland, near Feversham	pa	Kent	639	15	Burgh Apton	pa Norf	3274	509	
Buckland Filleigh	pa	Dev	1359	317	Burgh next Aylsham	pa Norf	1131	247	
Buckland w. Laverton	pa	Glou	2933	403	Burgh Castle	pa Suff	2264	270	
Buckland Monarchorum	pa	Dev	7138	1274	Burgh with Grisby	pa Linc	2729	131	
Buckland-in-the-Moor	pa	Dev	861	139	Burgh-in-the-Marsh	m. t. & pa Linc	7147	906	
Buckland Newton	pa	Dors	6617	786	Burgh, St. Margaret's	pa Norf	1555	491	
Buckland Newton & Duntish	tits	Dors		369	Burgh, St. Peter	pa Norf	2575	316	
Buckland Ripers	pa	Dors		115	Burgh by Sands or Burgh Head	to Cumb		457	
Buckland St. Mary	pa	Som	3310	646	Burgh-upon-the-Sands	pa Cumb	5878	1372	
Buckland Toutsaints	pa	Dev	848	46	Burgh, South	pa Norf	1555	261	
Buckland, West	pa	Dev	1222	273	Burgh Wallis	pa W. R. Y.	2490	223	
Buckland, West	pa	Som	5016	793	Burghclere	pa S. Ham	4844	802	
Bucklebury	pa	Berks	3681	1300	Burghfield	pa Berks	6189	965	
Bucklesham	pa	Suff	1713	274	Burghill	pa Heref	4139	856	
Bucklow	hun	Chest		42,942	Burham	pa Kent	1833	287	
Buckminster	pa	Leic	1979	842	Burian	pa Corn	7288	1707	
Bucknall	pa	Linc	2429	276	Buriton	pa S. Ham	8229	822	
Bucknall	to	Staff		574	Burland	to Chest	1759	515	
Bucknell	pa	Oxon	2390	274	Burlescombe	pa Dev	4878	999	
Bucknell	pa	Salop	2808	465	Burleston	pa Dors	605	67	
Buckrose	wap	E. R. Y.		11,969	Burley	pa Rutl	4822	232	
Buckton	to	E. R. Y.	2185	171	Burley with Bistern Closes	tit vilc } S. Ham		341	
Buckworth	pa	Hunts	2475	136	Burley	chap W. R. Y.	2569	1448	
Budby	to	Notts	863	139	Burley Lodge	ext pa S. Ham		33	
Budbrook	pa	Warw	5257	467	Burlingham, St. Andrew	pa Norf	1203	225	
Budeaux, St.	pa	Dev	5653	669	Burlingham, St. Edmund	pa Norf	602	104	
Budle	to	Northum		103	Burlingham, St. Peter	pa Norf	1062	102	
Budleigh, East	hun	Dev		20,266	Burnmarsh	pa Kent	5675	105	
Budleigh, East	pa	Dev	5067	2044	Burmington	pa Warw	2672	205	
Budleigh, West	hun	Dev		3047	Burn	pa W. R. Y.	2105	244	
Budock	pa	Corn	8618	1797	Burnage	to Lanc	1752	507	
Budworth, Great	pa	Chest		15,955	Burnaston	ham Derb	1193	134	
Budworth, Great	to	Chest	1893	586	Burnby	pa E. R. Y.	1662	93	
Budworth, Little	pa	Chest	2627	621	Burness	pa Ork Is		440	
Buerton	to	Chest	3295	464	Burneston	pa N. R. Y.		1430	
Buerton	to	Chest	964	59	Burneston	to N. R. Y.	2286	342	
Bugbrooke	pa	Northam	3794	865	Burnett	pa Som	1246	82	
Buglawton	to	Chest	2969	2087	Burnham	hun Bucks		10,066	
Bugthorpe	pa	E. R. Y.	2805	300	Burnham	pa Bueks	7789	2137	
Buildwas	pa	Salop	2769	240	Burnham	pa Essex	9044	1393	
Builth	hun. m. t. & pa	Brec		6699	Burnham	pa Som	9606	1113	
Buittle	pa	Kirkcud	8544	1000	Burnham Deepdale	pa Norf	808	95	
Bulby & Hawthorp	ham	Linc		176	Burnham Norton	pa Norf	1085	183	
Bulcote	ham	Notts	1020	142	Burnham Overy	pa Norf	2553	610	
Bulford	pa	Wilts	2403	290	Burnham Thorpe	pa Norf	2466	363	
Bulk	to	Lanc	1841	102	Burnham Ulph & Sutton	pa Norf	1477	364	
Bulkeley, or Buekley	to	Chest	1132	185	Burnham Westgate	pa Norf	4033	1022	
Bulkington	pa	Warw	6751	1792	Burniston	to N. R. Y.	1917	317	
Bulkworthy	pa	Dev	521	198	Burnley	m. t. & chap Lanc	8273	7551	
Buller's Green	to	Northum	351	203	Burnap & Hamsteels	to Dur		133	
Bulley	pa	Glou	828	216	Burnsall	pa W. R. Y.		1385	
Bullingham, Lower	pa	Heref	1504	277	Burnsall with Thorp, sub Montem	to W. R. Y.	1873	242	
Bullingham, Upper	pa	Heref	878	120	Burntisland	bur & pa Fife	6660	2366	
Bullington	hun	Oxon		12,857	Burntwood	to Staff		432	
Bullington	pa	Linc	952	50	Burpham	pa Suss	1844	273	
Bullington	pa	S. Ham	1532	189	Burrals	to Westm		90	
Bullock's Hall	to	Northum		14	Burray	isl Ork Is	200	357	
Bulmer	wap	N. R. Y.		19,708	Burrel with Cawling	to N. R. Y.	1221	139	
Bulmer	pa	Essex	3761	706	Burringham	to Linc		565	
Bulmer	pa	N. R. Y.		901	Burrington	pa Dev	3300	987	
Bulmer	to	N. R. Y.	2239	360	Burrington	pa Heref	1572	230	
Bulpham	pa	Essex	2110	236	Burrough	pa Som	2742	579	
Bulwell	pa	Notts	2116	2611	Burrough Green	pa Leic	2989	173	
Bulwick	pa	Northam	3546	482	Burrough with Burrow	to Camb	2945	421	
Bumpstead Hilon	pa	Essex	3296	847		to Lanc	2824	306	
Bumpstead Steeple	pa	Essex	4405	1080					
Bunbury	pa	Chest		4373					
Bunbury	to	Chest	1610	834					
Bundley	pa	Dev	1185	339					

POPULATION RETURN 1831.

Names of Places	Parishes, &c.	Counties.	Ann. Val. &c.	Pop.	Names of Places.	Parishes, &c.	Counties.	Ann. Val. &c.	Pop.	
Burseough	to	Lanc	£9142	2241	Butterwick	to	Dnrh	£1120	38	
Bursledon	pa	S. Ham	1023	503	Butterwick	pa	Line	3170	504	
Burslem	m. t. & pa	Staff	22,208	12,714	Butterwick	chap	E. R. Y.	1402	100	
Burstall	pa	Suff	1074	199	Butterwick	to	N. R. Y.	1336	56	
Burstead, Great	pa	Essex	7169	1977	Butterwick, East	to	Line	1929	326	
Burstead, Little	pa	Essex	2190	204	Butterwick, West,	}	to	Line	3494	798
Burstock	pa	Dors	1926	261	& Kelfield					
Burston	pa	Norf	1860	477	Butterworth	to	Lanc	8247	5648	
Burstow	pa	Surr	2782	736	Buttolphs	pa	Suss		81	
Burswick	pa	E. R. Y.		699	Buttsbury	pa	Essex		515	
Burswick	to	E. R. Y.	5834	436	Buxhall	pa	Snff	2905	466	
Burtholme	to	Cumb	with Banks	239	Buxted	pa	Suss	4417	1642	
Burton	pa	Chest		458	Buxton	m. t. & chap	Derb	5810	1211	
Burton	to	Chest	1392	313	Buxton	pa	Norf	1506	610	
Burton	to	Chest	607	81	Buxton & Coxall	to	Heref	1606	120	
Burton	to	Northum		76	Byer's Green	to	Durh	1326	207	
Burton	pa	Pemb	1256	694	Byfield	pa	Northam	4587	952	
Burton	pa	Suss	505	7	Byfleet	pa	Surr	3191	510	
Burton Agnes	pa	E. R. Y.		653	Byford	pa	Heref	924	187	
Burton Agnes	to	E. R. Y.	3368	350	Bygrave	pa	Herts	2069	145	
Burton Bishop	pa	E. R. Y.	6935	556	Byker	to	Northum	17,501	5176	
Burton, Black	to	W. R. Y.	3154	711	Byland, Old	pa	N. R. Y.	1147	163	
Burton Bradstock	pa	Dors	4158	1068	Byland-cum-Membris	to	N. R. Y.	2461	365	
Burton Cherry	pa	E. R. Y.	4369	447	Bylaugh	pa	Norf	1094	92	
Burton Coggles	pa	Line	3663	246	Byley with Yatehouse	to	Chest	1535	123	
Burton Constable	to	N. R. Y.	2469	257	Byrome with Pool	to	W. R. Y.	1008	84	
Burton Dasset	pa	Warw	6212	673	Bytham Castle	pa	Line	3612	781	
Burton Extra	to	Staff	3611	910	Bytham, Little	pa	Line	1267	237	
Burton Fleming, or	}	pa	E. R. Y.	2240	414	Bythorn	pa	Hunts	1857	313
North										
Burton Gate	pa	Line		1086	101	Bywell, St. Andrew's	pa	Northum	4368	436
Burton Hastings	pa	Warw	2327	253	Bywell, St. Andrew's	}	to	Northum		172
Burton Hill	tit	Wilts		165	& St. Peter's					
Burton Joyce	pa	Notts	2132	676	Bywell, St. Peter's	pa	Northum	10,546	1478	
Burton-in-Kendal	pa	West		19,031	Bwleh	to	Heref	713	87	
Burton-in-Kendal	m. t.	West	3688	733	C					
Burton Lattimer	pa	Northam	4235	995	Cabourn	pa	Line	545	173	
Burton Lazars	pa	Leic	4529	258	Cabrach	pa	Banff	600	978	
Burton Leonard	pa	W. R. Y.	1898	553	Cabus	to	Lanc	2198	267	
Burton by Lincoln	pa	Line	2708	177	Cadbury	pa	Dev	2003	256	
Burton & llay	to	Denb		515	Cadbury, North	pa	Som	4334	1109	
Burton Overy	pa	Leic	3476	418	Cadbury, South	pa	Som	2025	231	
Burton Pedwardine	pa	Line	2100	106	Cadder	pa	Lanark	14,439	3048	
Burton Pidsea	pa	E. R. Y.	3106	387	Caddington	pa	Herts	4602	1563	
Burton Salmon	to	W. R. Y.	905	142	Cadeby	pa	Leic	1254	361	
Burton-upon-Stather	pa	Line	5408	760	Cadeleigh	pa	Dev	2191	312	
Burton-upon-	}	m. t. & pa.	Staff	6812	6988	Cadney with Househam	to	Line	4378	334
Trent										
Burton with Walden	to	N. R. Y.	3157	545	Cadoxton	pa	Glam		4586	
Burton West	pa	Notts	1810	40	Cadoxton juxta Barry	pa	Glam	868	285	
Burton-on-the-Wolds	to	Leic	3801	411	Caelan y Maesmwr	to	Cardig	1434	607	
Burton-upon-Yore	to	N. R. Y.	2240	254	Caenby	pa	Line	1680	176	
Burtonwood	chap	Lanc	6354	944	Caerinion-fechan	to	Mont		139	
Burwardsley	chap	Chest	1171	394	Caer-fallweh	to	Flint		860	
Burwarton	pa	Salop	626	112	Caer-hun	pa	Caru	2671	1117	
Burwash	pa	Suss	5513	1966	Caerleon	m. t. & pa	Mon	2878	1071	
Burwell	pa	Camb	5420	1668	Caerphilly	pa	Glam		29,577	
Burwell	pa	Line	2575	181	Caerphilly. See <i>Eglwys Han.</i>					
Bury	pa	Hunts	2082	358	Caerseddham	to	Mon		475	
Bury	pa	Lanc		47,829	Caerwent	pa	Mon		444	
Bury	m. t.	Lanc	16,545	15,086	Caer-wys	m. t. & pa	Flint	1614	985	
Bury	pa	Suss	2497	547	Cainham	pa	Salop	3555	1005	
Bury St. Edmund's	bo	Suff	13,026	11,436	Caire or Cairau	pa	Glam	544	77	
Burythorp	pa	E. R. Y.	1394	211	Cairnay	pa	Aberd	4325	1796	
Busby, Great & Little	to	N. R. Y.	2686	106	Caister, St. Edmund's	pa	Norf	1415	193	
Buscot	pa	Berks	5186	416	Caister, near Yarmouth	pa	Norf	4106	864	
Bushbury	pa	Staff	5183	1275	Caistr	m. t. & pa	Line	3969	1525	
Bushby	ham	Leic	1288	86	Caistron	to	Northum		43	
Bushey	pa	Herts	6847	1586	Caithness	co	Scot		34,529	
Bushley	pa	Wore	3280	313	Caithnog	hun	Carm		9683	
Buslingthorpe	pa	Line	1037	62	Calbourn	pa	S. Ham	4629	844	
Bustabeek	to	Cumb		237	Calceby	pa	Line	857	54	
Buston, High	to	Northum		92	Calcehorpe	pa	Line	904	72	
Buston, Low	to	Northum		103	Calceworth	hun	Line		10,266	
Butcombe	pa	Som	1922	212	Caldbeek	pa	Cumb	6902	1578	
Bute	co	Scot		14,151	Caldbeek Haltcliffe	to	Cumb		573	
Butleigh	pa	Som	6962	952	Caldbeek, High	to	Cumb		267	
Butlers Marston	pa	Warw	1968	332	Caldbeek, Low	to	Cumb		738	
Butley	to	Chest	3946	808	Caldbridge	to	N. R. Y.	645	107	
Butley	pa	Suff	1139	356	Caldecot	to	Chest	984	75	
Butsfield	to	Durh		285	Caldecot	pa	Norf	468	63	
Butter Crambe	to	N. R. Y.	3123	176	Caldecote	pa	Cumb	503	112	
Butterlaw	to	Northum		30	Caldecote	pa	Warw	1591	106	
Butterleigh	pa	Dev	856	142	Caldecott	pa	Herts	430	39	
Buttermere	chap	Cumb	809	89	Caldecott	pa	Rutl	2383	266	
Buttermere	pa	Wilts	1138	137	Calder	pa	Nairn	4806	1184	
Butterton	to	Staff	3118	346	Calder, Middle	pa	Edinb	7503	1489	
Butterton	to	Staff		35	Calder, West	pa	Edinb	7197	1617	



POPULATION RETURN 1831.

Names of Places.	Parishes, &c.	Counties.	Ann. Val. &c.	Pop.	Names of Places.	Parishes, &c.	Counties.	Ann. Val. &c.	Pop.
Caldewgate	to	Cumb	£7343	5104	Capel	pa	Surr	£3329	915
Caldor, Great & Little	to	Chest	800	102	Capel, St. Andrew	pa	Suff	1121	190
Caldicot	hun	Mon		11,340	Capel, St. Mary	pa	Suff	2896	628
Caldicote	pa	Mon	1829	583	Capesthorpe	chap	Chest	972	72
Caldicote	pa	Hunts	823	48	Capheaton	to	Northum		232
Caldwell	to	N. R. Y.	1627	204	Caple	pa	Keut	1813	399
Callaley & Yetlington	to	Northum		303	Caple-le-Ferne	pa	Keut	1112	203
Callandar	pa	Perth	7208	1909	Cappenhurst	to	Chest	1339	159
Callerton, High	to	Northum		136	Caputh	pa	Perth	8881	2303
Callerton, Little	to	Northum		36	Car Colston	pa	Notts	2365	240
Callington	bo & pa	Corn	4142	1388	Carbrooke	pa	Norf	5230	789
Callow	ham	Derb	1565	101	Carburton	chap	Notts	778	143
Callow	pa	Heref	466	148	Carden	to	Chest	1200	207
Callwen, or Cravin } Glyntavy } chap		Brec	305	89	Cardeston	pa	Salop	1073	314
Calne	hun	Wilts		6663	Cardiff	bo & pa	Glam	9086	61,780
Calne	bo & pa	Wilts	26,502	4876	Cardigan	co			2795
Calow	ham	Derb	2217	569	Cardigan	bo & pa	Cardig	3596	1304
Calstock	pa	Corn	5801	2328	Cardington	pa	Bed	7753	718
Calstone Willington	pa	Wilts	2250	32	Cardington	pa	Salop	3462	728
Calthorpe	pa	Norf	1287	205	Cardinham	pa	Corn	3029	3596
Calthorpe	pa	Leic	1208	199	Cardross	pa	Dumbar	6390	75
Calthwaite	to	Cumb		954	Careby	pa	Line	1742	252
Calton	chap	Staff	303	55	Careston	pa	Forf	3280	1020
Calton	to	W. R. Y.	1166	79	Carew	pa	Pemb	4203	1628
Calver	ham	Derb.	993	616	Cargill	pa	Perth	7620	212
Calverhall	chap	Salop		3222	Cargo, or Craghow	to	Cumb		1174
Calverleigh	pa	Dev	810	91	Carham	pa	Northum	16,751	8102
Calverley	to	Chest	1629	170	Carhampton	hun	Som		658
Calverley	pa	W. R. Y.		16184	Carhampton	pa	Som	5541	4713
Calverley cum Farsley	to	W. R. Y.	5997	2637	Carisbrooke	pa	S. Ham	10,781	46
Calverton	pa	Bucks	2846	425	Carkin	to	N. R. Y.		70
Calverton	pa	Notts	2080	1196	Carlatton	ext pa	Cumb		1271
Calwick	to	Staff	2047	136	Carlaveroek	pa	Dumf	5580	206
Cam	pa	Glou	7356	2071	Carlby	pa	Line	1333	189
Camberwell	pa	Surr	84,392	28,231	Carleton	to	Cumb		1418
Camblesforth	to	W. R. Y.	1716	260	Carleton	chap	Durh	1418	96
Cambo	to	Northum		108	Carleton	pa	Norf	864	319
Camborne	m. t. & pa	Corn	11,783	7699	Carleton	to	Lanc	4161	256
Cambridge	co			143,955	Carleton	pa	N. R. Y.	2084	1265
Cambridge	bo	Camb		20,917	Carleton	pa	W. R. Y.	5591	155
Cambuslang	pa	Lanark	8578	2697	Carleton	to	W. R. Y.	1133	808
Cambusnethan	pa	Lanark	9271	3821	Carleton (Os- goldcross wap.)	chap	W. R. Y.	5268	6348
Camel, West	pa	Som	2324	322	Carlford	hun	Suff		20,006
Camcleay	pa	Som	3013	658	Carlisle	city	Cumb		424
Camelford. See <i>Lanteglos.</i>					Carlton	pa	Bed	1497	383
Cameron	pa	Fife	8349	1207	Carlton	pa	Camb	2589	201
Camerton	pa	Som	2663	1326	Carlton	chap	Leic	1204	1704
Cammeringham	pa	Line	1737	134	Carlton	ham	Notts	3878	130
Cammerton	pa	Cumb		825	Carlton	pa	Suff	805	301
Cammerton	to	Cumb	751	101	Carlton	to	N. R. Y.	3234	163
Campheltown	bu & pa	Argy	2800	9472	Carlton	to	N. R. Y.		310
Campden, Broad	ham	Glou		262	Carlton	to	W. R. Y.	2509	181
Campden, Chip- ping } m. t. & pa		Glou	1014	2038	Carlton	to	W. R. Y.	785	54
Campsall	pa	W. R. Y.		1974	Carlton Castle	pa	Line with Great		745
Campsall	to	W. R. Y.	2129	386	Carlton Colville	pa	Suff	3359	182
Campsca Ash	pa	Suff	2656	592	Carlton Curlicu	pa	Leic	2009	314
Campsie	pa	Stir	13,909	5109	Carlton, East	pa	Norf	1224	95
Campton	pa	Bed	1526	1212	Carlton, East	pa	Northam	2372	132
Camrose	pa	Pemb	3617	1259	Carlton Forchoe	pa	Norf	1036	280
Candlesby	pa	Line	1370	216	Carlton, Great	pa	Line	3082	365
Candlestone	wap	Line		8516	Carlton Highdale	to	N. R. Y.		238
Candover, Brown	pa	S. Ham	1501	284	Carlton Islebeck, or Miniot } to		N. R. Y.	2338	974
Candover, Chilton	pa	S. Ham	784	130	Carlton-in-Lindrick	pa	Notts	4164	131
Canewdon	pa	Essex	6353	675	Carlton, Little	pa	Line	1061	1463
Canfield, Little	pa	Essex	1601	277	Carlton with Lofthouse	to	W. R. Y.		180
Canfield, Great	pa	Essex	3036	511	Carlton, North	pa	Line	1704	328
Canford, Magna	pa	Dors	4478	3100	Carlton-le-Moorlands	pa	Line	3524	916
Canisbay	pa	Caith	4264	2561	Carlton Rode	pa	Norf	4036	199
Cann, St. Rumbold	pa	Dors	3337	435	Carlton Scroop	pa	Line	2225	204
Canna	isle	Argy		264	Carlton, South	pa	Line	1971	265
Cannington	hun	Som		5695	Carlton-upon-Trent	chap	Notts	1579	3288
Cannington	pa	Som	10,256	1427	Carlruke	pa	Lanark	8553	100,655
Cannock	pa	Staff	4167	3116	Carmarthen	co			9995
Cannongate	pa	Edinb	14,208	10,175	Carmarthen	bo & pa	Carm	16,684	956
Canons Ashby	pa	Northam	2762	31	Carmichael	pa	Lanark	4236	692
Canon Froome	pa	Heref	1457	98	Carmunnock	pa	Lanark	6002	1153
Canon Pion	pa	Heref	3676	663	Carmylie	pa	Forf	2226	155
Canonby	pa	Dumf	8360	2997	Carnaby	pa	E. R. Y.	2270	65,753
Canterbury	city	Kent	26,508	14,463	Carnarvon	co			
Cantley	pa	Norf	2048	265	Carnarvon. See <i>Llanbeblig.</i>				
Cantley	pa	W. R. Y.	6248	634	Carnbee	pa	Fife	11,502	299
Cantreff, Lower Di- vision } pa		Brec	1467	211	Carnforth	to	Lanc	2254	117
Cantsfield	to	Lanc	1674	88	Carn-giweh	pa	Carnar	336	1010
Canwell	ext pa	Staff	396	24	Carno	pa	Mont	1210	1202
Canwick	pa	Line		201	Carnock	pa	Fife	3226	10,899
					Carnwallon	hun	Carm		

POPULATION RETURN 1831

Names of Places.	Parishes, &c.	Counties.	Ann. Val. &c.	Pop.	Names of Places.	Parishes, &c.	Counties.	Ann. Val. &c.	Pop.
Carnwath	pa	Lanark	£10,384	3505	Catherington	pa	S. Ham	£4299	944
Caron, or Tref Garon, or Iselawdd	pa	Cardig	5095	2282	Catherston	pa	Dors	1153	27
Caron Uwch Clawdd or Strata Florida	chap	Cardig		732	Catnere	pa	Berks		88
Carperby	to	N. R. Y.	2515	320	Caton	chap	Lanc	5293	1166
Carrick	dis	Ayr		25,536	Catsash	hun	Som		7516
Carriden	pa	Linlith	4430	1261	Catsfield	pa	Suss	1778	619
Carrighova	to	Denb	1213	362	Cattal	to	W. R. Y.	1299	208
Carrington	chap	Chest	2604	552	Catteral	to	Lanc	2615	457
Carrington, or Primrose	pa	Edinb	4474	561	Catterham	pa	Surr	1868	449
Carrington	to	Line	5869	149	Catterick	pa	N. R. Y.		2921
Carshalton, or Case-horton	pa	Surr	11,335	1919	Catteriek	to	N. R. Y.	5468	683
Carsington	pa	Derb	1858	286	Catterlen	to	Cumb	1038	125
Carsphairn	pa	Kirkcud	4201	542	Catterton	to	E. R. Y.	948	62
Carstairs	pa	Lanark	4022	981	Cattistock	pa	Dors	3955	427
Carthorp	to	N. R. Y.	2704	304	Catton	to	Derb	2406	75
Cartmelfell	chap	Lanc	2133	347	Catton	pa	Norf	2149	592
Cartmell	m. t. & pa	Lanc		4802	Catton	to	N. R. Y.	1236	102
Cartworth	to	W. R. Y.	1252	1796	Catton, High	to	E. R. Y.	1206	221
Cary Coats	to	Northum		42	Catton, Low	pa	E. R. Y.		1095
Cashio	hun	Herts		28,519	Catton, Low	to	E. R. Y.	1012	178
Cassington	pa	Oxon	2135	428	Catwick	pa	E. R. Y.	2344	213
Cassop	to	Durh	1006	69	Catworth, Great	pa	Hunts	2663	564
Castellan	chap	Pemb		127	Cauldon	pa	Staff	1566	347
Casterton	to	Westm	2648	302	Cauldwell	ham	Derb	2188	172
Casterton, Great	pa	Rutl	1556	353	Caulk	pa	Derb	793	58
Casterton, Little	pa	Rutl	1634	135	Caundle Bishop	pa	Dors	958	376
Castle	ext pa	Chest		32	Caundle Marsh	pa	Dors	2015	70
Castle	ward	Northum		71,533	Caundle Purse	pa	Dors	1493	180
Castle Acre	pa	Norf	3954	1333	Caundle Stourton	pa	Dors	1973	349
Castle Ashby	pa	Northam	2634	150	Caundle Wake	tit	Dors		36
Castle Bythe	pa	Pemb	733	284	Caunton	pa	Notts	4493	542
Castle Caereineon	pa	Mont	2324	783	Causey Park	to	Northum		98
Castle Camps	pa	Camb	3222	734	Cave, North	pa	E. R. Y.		1000
Castle Cary	m. t. & pa	Som	3877	1794	Cave, North	to	E. R. Y.	6532	747
Castle Church	pa	Staff	7323	1374	Cave, South	pa	E. R. Y.		1200
Castle Coombe	pa	Wilts	2731	655	Cave, South	to	E. R. Y.	6268	833
Castle Eaton	pa	Wilts	3224	302	Cavendish	pa	Suff	4406	1214
Castle Eden	pa	Durh	1521	260	Cavenham	pa	Suff	1178	261
Castle Froome	pa	Heref	1562	223	Cavers	pa	Roxb	11,503	1625
Castle Gresley	ham	Derb		126	Caversfield	pa	Bucks	1487	123
Castle Inn	ext pa	Brec		24	Caversham	pa	Oxon	6919	1369
Castle Leavington	to	N. R. Y.	1348	45	Caverswall	pa	Staff	2479	1207
Castle Martin	hun	Pemb		5024	Cawden & Cadworth	hun	Wilts		4532
Castle Martin	pa	Pemb	2572	487	Cawkwell	pa	Linc	621	44
Castle Morton	pa	Worc	4510	879	Cawood	pa	W. R. Y.	4194	1173
Castle Northwich	to	Chest	991	692	Cawrse	hun	Mont		2715
Castle Rising	bo & pa	Norf	1400	358	Cawston	pa	Norf	3698	1110
Castle Sowerby	pa	Cumb	7254	961	Cawthorne	pa	W. R. Y.	2556	1492
Castle Street	to	Cumb		1007	Cawthorpe	ham	Line		71
Castle Thorpe	pa	Bucks	1767	366	Cawthorpe, Little	pa	Line	236	137
Castle View	ext pa lib	Leic	3451	127	Cawton	to	N. R. Y.	1015	89
Castle Ward	prece	Glou	6286	1804	Caxton	m. t. & pa	Camb	1464	417
Castlearroek	pa	Cumb	2208	383	Cayo	hun	Carm		7926
Castledown Melrose	dis	Roxb		9690	Caythorpe	to	Notts	558	289
Castledurran, or Dwyrrhan	chap	Carm		85	Caythorpe w. Friston	pa	Linc	6366	720
Castleford	pa	W. R. Y.		1587	Cayton	pa	N. R. Y.	3338	514
Castleford	to	W. R. Y.	1457	1141	Cayton Deepdale & Killerby	to	N. R. Y.		449
Castleton	pa	Derb	2968	1329	Cefn	to	Flint		298
Castleton	pa	Dors	267	186	Cefn	ham	Glam		526
Castleton	to	Lanc	13,515	11,079	Ceidio	pa	Carnar	695	135
Castleton	pa	Roxb	13,217	2227	Ceirchlog	pa	Ang	258	168
Castlewright	to	Mont	899	182	Cemmaes	to	Ang	1594	937
Castley	to	W. R. Y.	743	118	Cemmes	pa	Mont	3022	917
Caston	pa	Norf	3131	541	Ceres	pa	Fife	12,753	2762
Castor	pa	Northam	3049	1198	Cerne	div	Dors		8517
Catchburn	to	Northum		189	Cerne Abbas	m. t. & pa	Dors	3623	1209
Catcherside	to	Northum		14	Cerne Nether	pa	Dors	616	83
Catcliffe	to	W. R. Y.	196	651	Cerney, North	pa	Glou	4024	622
Catcott	chap	Som	2445	651	Cerney, South	pa	Glou	6691	980
Cateby	to	W. R. Y.	1434	178	Cerrig-y-Druidion	pa	Denb	4016	1006
Catesby Abbey	pa	Northam	3892	103	Cerrigeinwen	to	Ang	787	374
Catfield	pa	Norf	2041	602	Cevenpawl	pa	Radnor		117
Catfoss	to	E. R. Y.	1261	54	Chacombe	pa	Northam	3237	493
Catheart	pa	Renf	7811	2282	Chad, St.	pa	Salop	29,923	7720
Cathedine	pa	Brec	1159	157	Chad, St.	pa	Staff	4130	2193
Cathedral Church	prece	Kent		138	Chadderton	to	Lanc	7321	5476
Cathedral Church & Little St. John	ext pa	Chest		389	Chaddesden	pa	Derb	3860	469
Catherine, St.	pa	Glou	2652	160	Chaddesley Corbett	pa	Worc	9083	1404
Catherine, St.	pa	Glou (city)	1197	1106	Chadlesworth with Woolley	pa	Berks	3280	494
Catherine, St.	pa	Som	4296	154	Chadlington	hun	Oxon		14,254
Catherine, St., by the Tower	prece	Midx	10,158	72	Chadlington, East	chap	Oxon		681
					Chadlington, West	tit	Oxon		681
					Chadshunt	pa	Warw	1667	45
					Chadwell	ward	Essex		733
					Chadwell, St. Mary's	pa	Essex	2676	180
					Chaffeombe	pa	Som	981	243



POPULATION RETURN 1831.

Names of Places.	Parishes, &c.	Counties.	Ann. Val. &c.	Pop.	Names of Places.	Parishes, &c.	Counties.	Ann. Val. &c.	Pop.
Chafford	hun	Essex		9988	Chartham	pa	Kent	£4582	895
Chagford	pa	Dev	£5120	1868	Charwell Lodge	ext pa	Staff		9
Chaley	pa	Suss	3127	1030	Chartwelton	pa	Northam	3575	266
Chalbury	pa	Dors	1060	157	Chaseley	pa	Worc	2580	354
Chaldon	pa	Surr	1630	173	Chastledon	pa	Oxon	3202	238
Chaldon Herring	pa	Dors	1500	270	Chatburn	to	Lanc	1584	591
Chale	pa	S. Ham	2913	544	Chateull	to	Staff		66
Chalfield, Great	pa	Wilts	2520	83	Chatham	m. t. & pa	Kent	23,222	17,936
Chalfont, St. Giles	pa	Bueks	3489	1297	Chathill	to	Northum		30
Chalfont, St. Peter's	pa	Bueks	5256	1416	Chatley	han	Essex	1883	539
Chalgrave	pa	Bed	3541	746	Chatteris	pa	Camb	22,234	4177
Chalgrove	pa	Oxon	3641	549	Chatterley	to	Staff		308
Chalk	pa	Kent	2862	333	Chattisham	pa	Suff	917	241
Chalk	hun	Wilts		3143	Chatton	pa	Northum	14,910	1632
Challacombe	pa	Dev	1471	240	Chawley	tit	Berks		69
Challoek	pa	Kent	1867	363	Chawley	pa	Dev	3854	865
Challow, East	ehap	Berks	3074	328	Chawton	pa	S. Ham	2366	446
Challow, West	chap	Berks	934	148	Cheadle	pa	Chest		8154
Chalton	pa	S. Ham	752	550	Cheadle	m. t. & pa	Staff	1348	4119
Chalvington	pa	Suss	746	188	Cheadle Bulkeley	to	Chest	8700	4228
Channelkirk	pa	Berw	5827	841	Cheadle Moseley	to	Chest	5890	1946
Chapel Allerton	chap	W. R. Y.	6107	1934	Cheam	pa	Surr	4805	997
Chapel Ascote	ext pa	Warw	1200	15	Cheapsides	ext pa	E. R. Y.		57
Chapel Brampton	pa	Northam	2238	206	Chearsley	pa	Bueks	1618	337
Chapel Colman	pa	Pemb		130	Chebsey	pa	Staff	4291	414
Chapel-en- le-Frith	m. t. & pa	Derb	10,956	3220	Cheekendon	pa	Oxon	2306	346
Chapel Hill	pa	Mon	970	590	Checkley & Tean	pa	Staff	8425	2247
Chapel Sueken	to	Cumb		291	Cheekley w. Wrinchill	to	Chest	1455	235
Chapel, or Pontis- bright	pa	Essex	2578	390	Chedburgh	pa	Suff	645	295
Chard	m. t. & pa	Som	13,238	5141	Chedder	pa	Som	8434	1930
Chardstock	pa	Dors	6287	1357	Cheddington	pa	Bueks	1602	375
Charfield	pa	Glou	2639	487	Cheddleton	pa	Staff	3368	1664
Charford, North	pa	S. Ham	830	138	Cheddon Fitzpaine	pa	Som	2227	325
Charford, South	tit	S. Ham	929	67	Chedgrave	pa	Norf	1904	353
Charing	to & pa	Kent	5147	1237	Chedington	pa	Dors	1584	178
Charlbury	pa	Oxon	2452	1433	Chediston	pa	Suff	2421	409
Charlecombe	pa	Som	1426	107	Chedworth	pa	Glou	4727	1026
Charleote	pa	Warw	4600	297	Chedzoy	pa	Som	4781	549
Charles	pa	Dev	1369	343	Cheeseburn Grange	to	Northum		71
Charles the Martyr	pa	Dev		12,425	Cheetham	chap	Lanc	8651	4025
Charlesworth	ham	Derb		1206	Chelborough, East	pa	Dors	1922	83
Charleton	pa	Dev	3857	644	Chelborough, West	pa	Dors with East		62
Charley	ext pa	Leic	505	41	Cheldon	pa	Dev	601	90
Charlinch	pa	Som	1916	199	Chelford	chap	Chest	2129	191
Charlton	hun	Berks		3108	Chell	to	Staff		535
Charlton	ham	Berks	2277	255	Chellaston	pa	Derb	1315	352
Charlton	tit	Glou		310	Chellington	pa	Bed	622	119
Charlton (Malms- bury hun)	pa	Wilts	6041	645	Chellsworth	pa	Suff	1319	316
Charlton (Swanbo- rough hun)	pa	Wilts	1926	183	Chelmarsh	pa	Salop	3694	439
Charlton	ham	Worc	3225	276	Chelmerton	chap	Derb	1773	268
Charlton Abbots	pa	Glou	949	111	Chelmondiston	pa	Suff	1639	480
Charlton Adam	pa	Som	1452	480	Chelmsford	hun	Essex		27,179
Charlton, near Dover	pa	Kent		1637	Chelmsford	m. t. & pa	Essex	14,935	5435
Charlton, East	qr	Northum		151	Chelsea, St. Luke	pa	Midx	93,617	32,371
Charlton Horethorne	pa	Som	3524	485	Chelsfield	pa	Kent	3174	796
Charlton Kings	pa	Glou	5863	2478	Chelsham	pa	Surr	2018	279
Charlton Maekrel	pa	Som	1539	366	Cheltenham	hun	Glou		26,574
Charlton Marshall	pa	Dors	1260	324	Cheltenham	m. t. & pa	Glou	35,637	22,942
Charlton Musgrave	pa	Som	3371	415	Chelveston with Caldecott	pa	Northam	1907	332
Charlton, North	to	Northum	2389	244	Chelvey	pa	Som	622	70
Charlton-upon-Otmoor	pa	Oxon	1436	658	Chelwood	pa	Som	1972	246
Charlton, South	to	Northum	1712	187	Chenies	pa	Bueks	2400	649
Charlton, West	qr	Northum		188	Chepstow	m. t. & pa	Mon	6280	3524
Charlton, next Woolwich	pa	Kent	5652	2327	Chequer	ward	Norf		1071
Charlwood	pa	Surr	5079	1176	Cherhill	pa	Wilts	1917	404
Charminster	pa	Dors	5255	596	Cherington	pa	Warw	1719	328
Charmouth	pa	Dors	1779	724	Cheriton	pa	Glam	816	242
Charndon	ham	Bueks	1335	160	Cheriton	pa	Kent	3332	1143
Charness	to	Staff		79	Cheriton	pa	S. Ham	3484	722
Charney	chap	Berks	2282	270	Cheriton Bishop	pa	Dev	3110	799
Charnham Street	tit	Wilts		432	Cheriton Fitzpaine	pa	Dev	5135	1085
Charnock Heath	to	Lanc	2769	841	Cheriton, North	pa	Som	1662	246
Charnock Richard	to	Lanc	3690	755	Cherrington	pa	Glou	2096	251
Charsfield	pa	Suff	1903	558	Cherrington	to	Salop	1527	192
Chart, Great	pa	Kent	3960	771	Cherry Hinton	pa	Camb	2876	574
Chart, Little	pa	Kent	2232	315	Chertsey	m. t. & pa	Surr	18,022	4795
Chart, next Sutton Valence	pa	Kent	3015	610	Cheselborne	pa	Dors	1795	351
Chart & Pitfold	tit	Surr		618	Chesham	m. t. & pa	Bueks	15,656	5388
Charter House	ext pa	Midx		164	Chesham Bois	pa	Bueks	1186	157
Charterhouse Hinton	pa	Som	3313	735	Cheshunt, St. Mary	pa	Herts	22,204	5021
Charterhouse-on- Mendip	pa	Som	482	105	Cheshyn Hay	to	Staff	1146	648
					Chessington	pa	Surr	1368	189
					Chester	co			334,410
					Chester	city	Chest		21,363
					Chester, Little	to	Derb	974	191
					Chester-le- Street	pa & chap	Durh		15,378

POPULATION RETURN 1831.

Names of Places.	Parishes, &c.	Counties.	Ann. Val. &c.	Pop.	Names of Places.	Parishes, &c.	Counties.	Ann. Val. &c.	Pop.
Chester-le-Street	chap	Durh	£7,455	1910	Chilworth	pa	S. Ham	£556	150
Chester Ward	3 divs	Durh		88,878	Chimney	ham	Oxon	884	42
Chesterfield	m. t. & pa	Derb	17,488	5775	Chineham	tit	S. Ham		41
Chesterford, Great	pa	Essex	2362	873	Chingford	pa	Essex	6426	963
Chesterford, Little	pa	Essex	1777	211	Chinley Bugsworth & Brownside	chap	Derb	3838	993
Chesterton	hun	Hunts	2331	105	Chinnoek, East	pa	Som	2810	673
Chesterton	pa	Camb		4168	Chinnoek, Middle & West	pa	Som	2466	523
Chesterton	pa	Camb	2694	1174	Chinnor	pa	Oxon	2277	1225
Chesterton	pa	Oxon	3104	382	Chippenham	pa	Camb	3347	665
Chesterton	to	Staff		960	Chippenham	hun	Wilts		20,460
Chesterton	pa	Warw	4576	188	Chippenham	bo & pa	Wilts	20,143	4333
Cheswardine	pa	Salop	7167	1051	Chipping	pa	Lanc		1850
Chetnole	chap	Dors	1758	236	Chipping	to	Lanc	4449	1334
Chettle	pa	Dors	945	129	Chipping Warden	hun	Northam		4697
Chetton	pa	Salop	1298	627	Chipping Warden	pa	Northam	2762	500
Chetwynd	pa	Bucks	1424	149	Chippinghurst	ham	Oxon	896	30
Chetwynd Aston	to	Salop	5095	766	Chipstable	pa	Som	2123	343
Cheveley	hun	Camb	4486	246	Chipstead	pa	Surr	2079	522
Cheveley	pa	Camb		3239	Chirbury	hun	Salop		4212
Cheveley	pa	Camb	2386	541	Chirbury	pa	Salop	9182	1576
Chevning	pa	Kent	4178	901	Chirton	to	Northum		77
Cheverell, Great	pa	Wilts	2893	576	Chirk	hun	Denb		12,048
Cheverell, Little	pa	Wilts	1659	259	Chirk	pa	Denb	7346	1598
Chevert	to	W. R. Y.	1505	38	Chirside	pa	Berwick	9667	1248
Chevington	pa	Suff	2631	573	Chirton	to	Northum	5865	4973
Chew & Chewton	hun	Som		17,932	Chiseldon	pa	Wilts	5681	1148
Chew Magna	pa	Som	10,070	2048	Chiselhurst	pa	Kent	6784	1820
Chew Stoke	pa	Som	3691	693	Chishall, Great	pa	Essex	2180	371
Chewton Mendip	pa	Som	6124	1315	Chishall, Little	pa	Essex	919	106
Chicheley	pa	Bucks	1993	218	Chisleborough	pa	Som	1530	483
Chichester	rape	Suss		30,659	Chislet	pa	Kent	8401	1145
Chichester	city	Suss	22,015	8270	Chiselhampton	pa	Oxon	1725	126
Chickerell, West	pa	Dors	2126	496	Chiswick	pa	Midx	16,419	4994
Chicklade	pa	Wilts	1092	127	Chithurst	pa	Suss	678	172
Chickney	pa	Essex	773	72	Chittlehampton	pa	Dev	6208	1897
Chicksands	ext pa	Bed		66	Chittoe	tit	Wilts	968	220
Chickword PEMBER'S Oak and Lilwol	tos	Heref		381	Chivelstone	pa	Dev	2586	601
Chiddingfold	pa	Surr	3929	1095	Chivington, East	to	Northum		234
Chiddingley	pa	Suss	2344	902	Chivington, West	to	Northum		117
Chiddingstone	pa	Kent	4264	1223	Chobham	pa	Surr	6598	1937
Chidcock	pa	Dors	4188	838	Cholderton	pa	Wilts	1041	161
Chidham	pa	Suss	1850	320	Chollerton	pa	Northum	13,873	1252
Chidlow	to	Chest	219	15	Chollerton	to	Northum		187
Chieveley	pa	Berks	6898	1857	Cholmondeley	to	Chest	2507	272
Chignal, St. James	pa	Essex	1111	222	Cholmondstone	to	Chest	1842	180
Chignal Smcally	pa	Essex	543	75	Cholsey	pa	Berks	6844	983
Chigwell	pa	Essex	13,807	1815	Chopwell	to	Durh	3286	254
Chilbolton	pa	S. Ham	2309	375	Chorley	to	Chest	2218	474
Chileomb	pa	S. Ham	1908	192	Chorley (Wrenbury pa)	to	Chest	1383	168
Chilcombe	pa	Dors	479	35	Chorley (m. t. & pa)	to	Chest	16,771	9282
Chilcompton	pa	Som	2097	487	Chorlton (Baekford pa)	to	Chest	1043	86
Chilcote	chap	Derb	2209	191	Chorlton (Malpas pa)	to	Chest	773	155
Child Hanley	chap	Worc	694	210	Chorlton (Wyburn- bury pa)	to	Chest	726	109
Child Okeford	pa	Dors	2765	612	Chorlton	chap	Staff	2301	251
Childerditch	pa	Essex	1965	251	Chorlton with Hardy	chap	Lanc	2945	666
Childerley	pa	Camb	1080	96	Chorlton Hill	to	Staff with Chorlton		135
Childrey	pa	Berks	3036	562	Chorlton Row	to	Lanc	19,830	20,569
Child's Ercall	pa	Salop	5116	416	Choulesbury	pa	Bucks	220	127
Child's Wickham	pa	Glon	2289	415	Chowley	to	Chest	808	70
Childwall	pa	Lanc		7706	Chrishall	pa	Essex	2845	487
Childwall	to	Lanc	2336	159	Christ Church	pa	Glon	5824	1193
Childford	hun	Camb		5310	Christ Chnrch	prece	Kent		216
Childroom	pa	Dors	741	111	Christ Church	pa	Midx	18,692	2622
Chilham	pa	Kent	6951	1140	Christ Church	pa	Mon	7724	862
Chillenden	pa	Kent		1541	Christehnrch	bo & pa	S. Ham	2876	5344
Chillesford	pa	Suff	1514	179	Christehnrch	pa	Surr	56,960	13,705
Chillingham	pa	Northum		477	Christ Church, Spital- Fields	pa	Midx	37,695	17,949
Chillingham	to	Northum	2403	199	Christian Malford	pa	Wilts	7007	1006
Chillington	pa	Som	1500	311	Christianydd	to	Denb		3566
Chilmark	pa	Wilts	2035	507	Christleton	pa	Chest		1409
Chilson	chap	Oxon		251	Christleton	to	Chest	4280	633
Chilswell	lib	Berks		12	Christon	pa	Som	636	83
Chilsworth	ham	Oxon	2647	85	Christopher, St., le Stock	pa	Midx	11,761	72
Chiltern, All Saints	pa	Wilts	4657	382	Christow	pa	Dev	2915	601
Chiltern, St. Mary	pa	Wilts		183	Christ's College	ext pa	Brec		88
Chilthorne Bomer	pa	Som	3772	236	Chudleigh	m. t. & pa	Dev	8988	2278
Chiltington, West	pa	Suss	1331	718	Chulmleigh	m. t. & pa	Dev	6247	1573
Chilton	pa	Berks	1357	274	Chunat	to	Derb		119
Chilton	to	Durh	1871	168	Church Aston	chap	Salop		451
Chilton	pa	Suff		108	Church Brampton	pa	Northam	1338	176
Chilton Cantilo	pa	Som	1888	127	Church Broughton & Sapperton	pa	Derb	1558	521
Chilton with Easington	pa	Bucks	3633	314	Church Conistone	chap	Lanc	1314	587
Chilton Folliat	pa	Wilts	3379	761					
Chilton-upon-Poldenham	Som		3314	423					
Chilton Trinity	pa	Som	3835	49					
Chilvers Coton	pa	Warw	6020	2494					
Chilwell	ham	Notts	3523	892					



POPULATION RETURN 1831.

Names of Places.	Parishes, &c.	Counties.	Ann. Val. &c.	Pop.	Names of Places.	Parishes, &c.	Counties.	Ann. Val. &c.	Pop.
Church, East	pa	Perth	£	7188	Clawrplwyf	ham	Mon	£	1918
Church Eaton	pa	Staff	5796	922	Clawton	pa	Dev	2005	570
Church Gresley	pa	Derb	4227	2543	Claxby	pa	Linc	2839	205
Church Honeyborn with Poden	pa	Wore	1287	108	Claxby (Calceworth h.)	pa	Linc	839	101
Church Hulme	chap	Chest	1611	406	Claxby Pluckacre	pa	Linc	1250	25
Church Knowle	pa	Dors	512	438	Claxton	to	Durh	822	32
Church Langton	pa	Leic		868	Claxton, or Long Clawson	pa	Leic	5190	776
Church Lawton	to	Chest	2754	516	Claxton	pa	Norf	908	192
Church Lench	pa	Wore	666	399	Claxton	to	N. R. Y.	1068	163
Church Oakley	pa	S. Ham	1411	249	Clay Coaton	pa	Northam	1696	83
Church Stanton	pa	Dev	3677	977	Claybrooke	pa	Leic		1242
Church Stoke	pa	Mont	4624	1453	Claybrooke, Great	chap	Leic		
Church Town	chap	Lanc	995	979	Claybrooke, Little	to	Leic	3082	{ 481 82 }
Church, West	pa	Perth		4406	Claydon	chap	Oxon	2016	291
Churchdown	pa	Glou	3287	982	Claydon	pa	Suff	1653	402
Churcham	pa	Glou	1720	908	Claydon, East	pa	Bucks	3705	336
Churchend	ham	Bucks	2463	240	Claydon, Middle	pa	Bucks	4127	136
Churchil	pa	Oxon	4869	633	Clayhanger	pa	Dev	1750	272
Churchill	pa	Som	4264	985	Clayhedon	pa	Dev	3445	767
Churchill (Halfshireh.)	pa	Wore	1142	114	Claylane	to	Derb	1415	564
Churchill (Oswald- slow hun)	pa	Wore	1083	161	Claypole	pa	Linc	4323	586
Churchover	pa	Warw	3273	295	Claythorpe	pa	Linc	1253	61
Churchstow	pa	Dev	3331	326	Clayton	lib	Staff		171
Churston Ferrers	pa	Dev	4400	763	Clayton	pa	Suss	1974	489
Churton	to	Chest	232	238	Clayton	to	W. R. Y.	2985	4469
Churton	pa	Wilts	1939	409	Clayton-le-Dale	to	Lanc	2436	551
Churton by Farndon	to	Chest	848	122	Clayton w. Frickley	pa	W. R. Y.	2390	321
Churton Heath or Bruera	chap	Chest	232	14	Clayton Griffith	to	Staff		53
Churwell	to	W. R. Y.	1378	1023	Clayton-le-Moors	to	Lanc	1999	2171
Chute	pa	Wilts	2903	501	Clayton, West	to	W. R. Y.	1972	887
Chute Forest	ext pa	Wilts	1705	110	Clayton-le-Woods	to	Lanc	2943	926
Cilceain	pa	Cardig	1417	695	Clayworth	pa	Notts	2974	459
Cileon	pa	Flint	3416	1189	Clears Street	pa	Carm	2452	1083
Cilmargh & Ishgood	ham	Carm		162	Clearwell	tit	Glou		678
Cirencester	bo & pa	Glou	7421	5420	Cleasby	pa	N. R. Y.	1246	162
Clackclose	hun	Norf		17,663	Cleatham	to	Linc	1560	76
Clackheaton	chap	W. R. Y.	3455	3317	Cleatlam	to	Durh	876	94
Clackmannan	co			14,729	Cleator	pa	Cumb	2246	487
Clackmannan	pa	Clackm	14,026	4266	Clee	pa	Linc	767	674
Clacton, Great	pa	Essex	6918	1149	Clee, St. Margaret's	pa	Salop	685	294
Clacton, Little	pa	Essex	4772	546	Cleer, St.	pa	Corn	5448	982
Claipe	to	Lanc	1972	463	Cleethorpe	to	Linc	747	497
Claines	pa	Wore	13,787	5568	Cleeve	hun	Glou		1642
Claiscannon & Rhur- worried	to	Radnor		428	Cleeve Prior	pa	Wore	1909	368
Clanaborough	pa	Dev	980	58	Clelonger	pa	Heref	2546	365
Clandon, East	pa	Surr	1203	281	Cleish	pa	Kinross	3063	681
Clandon, West	pa	Surr	1729	389	Cleley	hun	Northam		7413
Clanfield	pa	Oxon	2357	529	Clement, St.	pa	Norf		2767
Clanfield	pa	S. Ham	697	210	Clement, St.	pa	Suss	5667	2981
Clapecott	lib	Berks		130	Clement, St.	pa	Wore	3900	2166
Clapham	pa	Bed	2009	298	Clement, St., Danes East Cheap	pa	Midx	84,863	15,442
Clapham	pa	Surr	29,223	9958	Clement, St., near East Cheap	pa	Midx	2087	256
Clapham	pa	Suss	1331	229	Clements, St.	pa	Camb	1785	890
Clapham	pa	W. R. Y.		1909	Clements, St.	pa	Corn	7029	2885
Clapham with Newby	to	W. R. Y.	6286	944	Clements, St.	pa	Oxon	1352	1836
Clapton	pa	Glou	1172	109	Clements, St.	pa	Suff	4879	4779
Clapton	pa	Northam	2501	99	Clenchwarton	pa	Norf	4827	478
Clapton	pa	Som	1213	167	Clelland	to	Northum		15
Clarach	to	Cardig	1227	290	Cleat	pa	Staff	4337	922
Clarbeston	pa	Peinb	583	218	Cleobury Mortimer	m. t. & pa	Salop	8210	1716
Clare	qr	Dev		398	Cleobury, North	pa	Salop	727	187
Clare	m. t. & pa	Suff	3417	1619	Clerkenwell, St. James	pa	Midx	98,300	47,634
Clareborough	pa	Notts	6505	2106	Clether, St.	pa	Corn	1998	171
Clarendon Park Liberty	ext pa	Wilts	3522	177	Cletterwood	to	Mont		260
Clareton	to	W. R. Y.	480	20	Clevedon	pa	Som	6145	1147
Clarewood	to	Northum		71	Cleveley	to	Lanc	691	140
Claro	wap	W. R. Y.		42,086	Clevoalad	ham	Wore		29
Clase, Higher	ham	Glam	2065	531	Clewer	pa	Berks	4872	3011
Clase, Lower	ham	Glam	13,447	4251	Cley-next-the- Sea	m. t. & pa	Norf	1846	827
Clatford, Upper	pa	S. Ham	2563	487	Cleygate	mau	Surr		708
Clatt	pa	Aberd	866	535	Cliburn	pa	Westm	2117	229
Clattercott	ext pa	Oxon	550	9	Cliddesden	pa	S. Ham	2106	329
Clatworthy	pa	Som	2664	246	Cliff with Lund	to	E. R. Y.	2760	490
Claudd Madog	ham	Brec	706	299	Cliff, North	to	E. R. Y.	728	85
Cloughton	pa	Lanc	1551	116	Cliff, South	to	E. R. Y.	965	104
Cloughton	to	Lanc	4842	842	Cliffe	pa	Kent	5894	832
Cloughton w. Grange	to	Chest	666	224	Cliffe	to	N. R. Y.	460	68
Claverdon	pa	Warw	4468	666	Cliffe Pypard	pa	Wilts	6356	985
Clavering	hun	Essex		4062	Cliffe West	pa	Kent	1024	82
Clavering	pa	Essex	6204	1134	Clifford	pa	Heref	9720	807
Clavering	hun	Norf		6611	Clifford	to	W. R. Y.	2616	1166
Claverley	pa	Salop	11,603	1521	Clifford Chambers	pa	Glou	2100	336
Claverton	pa	Som	1626	156	Clifton	hun	Bed		5558
					Clifton	pa	Bed	2417	664

POPULATION RETURN 1831.

Names of Places.	Parishes, &c.	Counties.	Ann. Val. &c.	Pop.	Names of Places.	Parishes, &c.	Counties.	Ann. Val. &c.	Pop.
Clifton, or Rock Savage	to	Chest	£1243	36	Coat Yards, or Coal Yards	to	Northum	£	20
Clifton	pa	Glou	45,350	12,032	Coates	pa	Glou	2256	343
Clifton	to	Lanc	2952	1277	Coates	to	Lcic	1743	68
Clifton	to	Oxon		268	Coates	pa	Linc	1033	55
Clifton	pa	Westm	2672	288	Coates	pa	Suss	319	75
Clifton	to	N. R. Y.	5238	373	Coates	to	W. R. Y.		88
Clifton	to	N. R. Y.		342	Coates, Great	pa	Linc	4130	235
Clifton Campville	pa	Staff	5950	801	Coates, Little	pa	Linc	1386	49
Clifton & Compton	to	Derb	2932	839	Coates, North	pa	Linc	2233	215
Clifton Dartmouth	} bo	Dev		4597	Coatham Mundeville	to	Durh	1275	175
Hardness					Coaton	ham	Northam	914	116
Clifton-upon-Dunsmoor	pa	Warw	2865	597	Cobham	pa	Kent	2531	732
Clifton with Glapton	pa	Notts	2723	405	Cobham	pa	Surr	7094	1422
Clifton, Great	to	Cumb	657	286	Cockayne Hatley	pa	Bed	1330	125
Clifton Hampden	pa	Oxon	1348	288	Cockburnspath	pa	Berw	8281	1143
Clifton-eum-Hartshead	to	W. R. Y.	3987	2408	Coeken	to	Durh	684	71
Clifton, Little	to	Cumb	803	221	Cockerham	pa	Lanc		2794
Clifton Mabank	pa	Dors	2030	60	Cockerham	to	Lanc	8501	577
Clifton, North	pa	Notts	943	949	Cockerington, St. Leonard's	} pa	Liuc	2896	214
Clifton with Norwood	to	W. R. Y.	1956	415	Cockerington, St. Mary		pa	Linc	2310
Clifton Reynes	pa	Bucks	1872	246	Cockermouth	bo & to	Cumb	5454	4536
Clifton with Salwick	to	Lanc	5874	508	Coekerton	to	Durh	2986	522
Clifton, South	to	Notts	1373	340	Cockfield	pa	Durh	1770	790
Clifton-upon-Teame	pa	Wore	3605	488	Cockfield	pa	Suff	4086	1023
Clifton-upon-Ure	to	N. R. Y.		43	Cocking	pa	Suss	1749	453
Climping	pa	Suss	2890	269	Cockington	pa	Dev	2109	223
Clint	to	W. R. Y.	2112	404	Cocklaw	to	Northum		188
Clippesby	pa	Norf	1196	79	Coekle Park	to	Northum		78
Clipsbam	pa	Rutl	1818	216	Coekley Cley	pa	Norf	1253	218
Clipston	pa	Northam	4867	807	Cockpen	pa	Edinb	6543	2025
Clipstone	to	Notts	764	223	Cockthorpe	pa	Norf	582	41
Clipstone	to	Notts	945	82	Coddenham	pa	Suff	2747	913
Clist Honiton	pa	Dev	3666	426	Coddington	pa	Chest		345
Clist Hydon	pa	Dev	2952	331	Coddington	to	Chest	2542	122
Clist, St. George	pa	Dev	3507	359	Coddington	pa	Hercf	1143	164
Clist, St. Laurence	pa	Dev	1730	185	Coddington	pa	Notts	2595	435
Clist, St. Mary	pa	Dev	1556	137	Codford, St. Mary	pa	Wilts	2705	287
Cliston	hun	Dev		3482	Codford, St. Peter	pa	Wilts	890	387
Clitheroe	bo	Lanc	5359	5213	Codieote	pa	Herts	3048	805
Clive	to	Chest	593	123	Codnor Castle & Park liberty	} ext pa	Derb	1764	637
Clive	chap	Salop	1980	333	Codnor & Losecow		to	Derb	2682
Cliviger	chap	Lanc	5110	1598	Codsall	pa	Staff	2717	844
Clixby	pa	Linc	1256	46	Coedana	pa	Ang	864	262
Cloatly	tit	Wilts		88	Coedcanlass	pa	Pemb	626	169
Clocaenog Issa	pa	Dcnb	2261	128	Coed-frank	ham	Glam	454	825
Clocaenog Ucha	pa	Derb with Issa		333	Coedkernew	pa	Mon	903	149
Clodock	pa	Hercf		1863	Coed-y-Cumar	ham	Brec	1700	1540
Cloford	pa	Som	2012	302	Coedinswell	pa	Dev	1825	265
Clophill	pa	Bed	1453	972	Cogenhoe, or Cocknoc	pa	Northam	1462	276
Clopton	pa	Suff	3310	468	Cogges	pa	Oxon	3657	683
Close	prec	Dev	2617	675	Coggeshall, Gt., m. t. & pa	Essex	5430	3227	
Close of the Canons of the Cathedral Church	} lib	Wilts	2391	538	Coggeshall, Little	pa	Essex	1878	455
Closcburn					pa	Dumf	9220	1680	Cogon
Closworth	pa	Som	1327	195	Cogshall	to	Chest	1951	77
Clothal	pa	Herts	2609	444	Coidglassion	to	Rad		216
Clotherholme	to	W. R. Y.	525	14	Coker, East	pa	Som	4353	1330
Clotton Hoofield	to	Chest	1550	401	Coker, West	pa	Som	4046	1013
Cloughton	to	N. R. Y.	2324	415	Colan	pa	Corn	1685	261
Clovelly	pa	Dev	2245	907	Colaton Rawleigh	pa	Dev	4321	857
Clown	pa	Derb	1659	637	Colbourne	to	N. R. Y.	1340	103
Clun	pa	Salop	11,723	1996	Colby	to	Norf	923	304
Clun	to	Salop		930	Colchester	bo & libs	Essex		16,167
Clunbury	pa	Salop	4926	959	Coldrey	ext pa	S. Ham		22
Clunbury & Obley	tos	Salop		430	Cold Ashton	pa	Glou	3665	322
Clungunford	pa	Salop	4002	488	Cold Higham	pa	Northam	2495	391
Clunie	pa	Perth	2414	944	Cold Norton	pa	Essex	2101	216
Clunton & Rempton	tos	Salop		529	Cold Norton	to	Staff	1543	37
Cluny	pa	Aberd	1741	959	Cold Overton	pa	Lcic	2225	123
Clutton	to	Chest	780	100	Cold St. Aldwin's	pa	Glou	2915	441
Clutton	pa	Som	3888	1287	Coldcoats	to	Northum		36
Clygyrog	to	Ang	1336	427	Coldingham	pa	Berw	18,729	2668
Clydey	pa	Pemb	2462	1385	Coldmcre	to	Staff		60
Clynammon	ham	Carm		227	Coldred	pa	Kent		139
Clyne	ham	Glam	672	129	Coldsborne	pa	Glou	2037	252
Clyne	pa	Suther	1900	1711	Coldstream	pa	Berw	14,592	2897
Clynnog	pa	Carnar	4503	1731	Coldwaltham	pa	Suss	744	449
Clyro	pa	Radnor	3757	683	Coldwell	to	Northum		6
Clyro Bettws	pa	Radnor	1742	250	Cole Orton	pa	Lcic	4856	848
Clytha	ham	Mon		331	Cole & West Park	tit	Wilts		43
Coal Aston	to	Derb	1455	300	Colebrooke	pa	Dev	4477	880
Coal Pilate	to	Chest	811	48	Coleby	pa	Linc	3921	415
Coaley	pa	Glou	4735	1124	Coledale, or Portingscale	} to	Cumb		253
Coanwood, East	to	Northum		156					
Coastamoor	to	Durh	255	13					



POPULATION RETURN 1831.

Names of Places.	Parishes, &c.	Counties.	Ann. Val. &c.	Pop.	Names of Places.	Parishes, &c.	Counties.	Ann. Val. &c.	Pop.
Coleford	m. t. & chap	Glou	£	2193	Compton	pa	S. Ham	£ 1418	255
Colemore	pa	S. Ham	934	164	Compton	pa	Surr	2067	455
Coleridge	hun	Dev		20,339	Compton	pa	Suss	1047	241
Coleridge	pa	Dev	2022	644	Compton Abbas	pa	Dors	1814	401
Colerne	pa	Wilts	5898	931	Compton Abbas	} pa	Dors	951	69
Coleshill	pa	Berks	2690	351	(Cerne hun)				
Coleshill	hun	Flint		11,302	Compton Abdale	pa	Glou	2695	188
Coleshill	m. t. & pa	Warw	8533	1853	Compton Bassett	pa	Wilts	4361	538
Colfryn	to	Mont		164	Compton Beauchamp	pa	Berks	2000	156
Colkerk	pa	Norf	1208	316	Compton Bishop	pa	Som	4245	554
Coll	pa	Arg	7068	1316	Compton Chamberlain	pa	Wilts	1687	309
Collace	pa	Perth	2306	730	Compton Dando	pa	Som	2610	382
College	ext pa	Durh		61	Compton Dundon	pa	Som	3305	623
College Church	pa	Edinb		4244	Compton Gifford	tit	Dev	3505	229
College Precincts	ext pa	Worc		112	Compton Greenfield	pa	Glou	2497	40
Collessie	pa	Fife	6490	1162	Compton, Little	pa	Glou	2522	314
Collierly & Pontop	to	Durh		526	Compton Martin	pa	Som	1743	572
Collingbourne Ducis	pa	Wilts	2843	458	Compton Nether	pa	Dors	2960	415
Collingbourne	} pa	Wilts	6065	913	Compton Over	pa	Dors	1762	139
Kingstone					Compton Pauncefoot	pa	Som	1333	228
Collingbourne					Compton Vallance	pa	Dors	1200	104
Southton					Compton Verney extpa	Warw	1072	56	
Collinbourne					Compton Wyniates extpa	Warw		23	
Vallance					Conderton	ham	Worc	1058	112
Collingham	pa	W. R. Y.	1373	414	Condieote	pa	Glou	831	142
Collingham, North	pa	Notts	4015	881	Condover	hun	Salop		5910
Collingham, South	pa	Notts	3440	727	Condover	pa	Salop	10,314	1455
Collington	pa	Edinb	13,886	2232	Coney Weston	pa	Suff	1685	257
Collington	pa	Heref	1314	160	Coneythorpe	to	W. R. Y.	889	96
Collingtree	pa	Northam	1248	194	Coneysthorpe	to	N. R. Y.	962	190
Collonsay	isl	Argy		893	Congerston	pa	Leic	991	170
Collumpton	m. t. & pa	Dev	11,872	3813	Conghall, or Coughall	to	Chest	594	26
Colly Weston	pa	Northam	1015	394	Congham	pa	Norf	2604	290
Colmonell	pa	Ayr	9029	2212	Congleton m. t. & chap	Chest	11,189	9352	
Colmworth	pa	Bed	1548	468	Congresbury	pa	Som	10,088	1327
Coln Rogers	pa	Glou	1321	135	Conhope	to	Heref		193
Colne Earls	pa	Essex	4272	1319	Conington	pa	Camb	1743	203
Colne Engain	pa	Essex	2711	618	Conisbrough	pa	W. R. Y.	6113	1347
Coln St. Dennis	pa	Glou	1475	176	Coniscliffe	pa	Durh		374
Colne	pa	Hunts	4628	476	Coniscliffe, High	to	Durh	2654	234
Colne	m. t. & chap	Lanc	8552	8080	Coniscliffe, Low	to	Durh	1425	140
Colne Wakes	pa	Essex	2651	442	Conisholm	pa	Linc	1542	170
Colne White	pa	Essex	1983	384	Coningsby	pa	Linc	6541	1773
Colneis	hun	Suff		4369	Conington w. Hunts	pa	Hunts	3461	204
Colneis (Hse of Industry)	Suff			157	Coniston	to	E. R. Y.	913	116
Colney	pa	Norf	1020	90	Coniston Cold	to	W. R. Y.	1832	336
Colsterworth	pa	Linc	2309	889	Cniston w. Kilnsay chap	W. R. Y.	2824	162	
Colston Basset	pa	Notts	2333	387	Conock	tit	Wilts		143
Coltishall	pa	Norf	2518	868	Constantine	pa	Corn	6503	2004
Colton	pa	Norf	1383	280	Contin	pa	Ross & Cro	3481	2023
Colton	pa	Staff	5564	675	Convil Cayo	pa	Carm	6365	1971
Colton	to	E. R. Y.	1630	150	Conway	pa	Carnar	1123	1245
ColumbSt. Major m. t. & pa	Corn	10,581	2790		Cookbury	pa	Dev	924	290
Columb St. Minor	pa	Corn	6238	1406	Cookham	hun	Berks		5902
Colva	pa	Radnor	1577	233	Cookham	pa	Berks	15,243	3337
Colvend & Southwick	pa	Kirkcud	5600	1358	Cookley	pa	Suff	1719	287
Colveston	pa	Norf	609	34	Cooling	pa	Kent	2173	131
Colwal	pa	Heref	4591	909	Coombe	to	Heref	697	101
Colwel & Swinburn	to	Northum		411	Coombe Bissett	pa	Wilts	2042	358
Colwich	pa	Staff	11,544	1918	Coombe Keynes	pa	Dors	739	113
Colwick	pa	Notts	4366	145	Coombs	pa	Suss		71
Colwinstone	pa	Glam	2258	338	Coomb's Edge	to	Derb		367
Colwyn	hun	Radnor		2632	Copdoek	pa	Suff	1759	310
Colyton	hun	Dev		7374	Copford	pa	Essex	3539	611
Colyton	m. t. & pa	Dev	12,909	2182	Copenhall	pa	Chest		498
Comb Hay	pa	Som	1438	260	Copenhall Church	to	Chest	2013	350
Comb Marten m. t. & pa	Dev	2446	1031		Copenhall Monks	to	Chest	1682	148
Combe	pa	S. Ham	1283	193	Copgrove	pa	W. R. Y.	955	120
Combe Florey	pa	Som	2658	316	Cople	pa	Bed	2589	643
Combe Long	pa	Oxon	1768	619	Copmanthorpe	chap	E. R. Y.	2415	293
Combe St. Nicholas	pa	Som	5860	1202	Coppenhall	chap	Staff	1238	100
Comberbach	to	Chest	740	295	Coppin Syke & Ferry Corner	ext pa	Line		67
Comberton	pa	Camb	1001		Copingford	pa	Hants	805	44
Comberton, Great	pa	Worc	1277	229	Coppinshay	isl	Ork Is		7
Comberton, Little	pa	Worc	1344	219	Coppull	chap	Lanc	4614	908
Combfields, or Comb Abbey	extpa	Warw	7210	170	Copston Magna	ham	Warw		108
Combintinhead	pa	Dev	2690	460	Copthorne	hun	Surr		10,727
Combpync	pa	Dev	865	142	Coquetdale	ward	Northum		21,121
Combrawleigh	pa	Dev	2575	296	Corbridge	pa	Northum	19,154	2101
Combbrook	ehap	Warw	1295	282	Corbridge	to	Northum		1292
Combs	pa	Suff	3653	950	Corby	m. t. & pa	Linc	2216	654
Commitmaen	hun	Carnar		5048	Corby	hun	Northam		10,374
Common Dale	to	N. R. Y.	551	78	Corby	pa	Northam	1115	684
Compton	hun	Berks		2596	Corby, Great	to	Cumb		1285
Compton	pa	Berks	4120	554	Corby, Little	to	Cumb		313
Compton	tit	Glou		159	Coreley	pa	Salop	4223	553
Compton (Newent pa) tit	Glou			428	Corfe	pa	Som	1300	271

POPULATION RETURN 1831.

Names of Places.	Parishes, &c.	Counties.	Ann. Val. &c.	Pop.	Names of Places.	Parishes, &c.	Counties.	Ann. Val. &c.	Pop.
Corfe Castle	do & pa	Dors	£6596	1712	Coull	pa	Aberd	£1284	767
Corfe Mullen	pa	Dors	2056	663	Coulsdon	pa	Surr	3837	630
Corhampton	pa	S. Ham	1293	125	Coulston, East	pa	Wilts	3618	103
Corley	pa	Warw	1792	307	Coulton	pa	Lanc	1726	1786
Cornard, Great	pa	Suff	2191	819	Coultown, East	vil	Fife		128
Cornard, Little	pa	Suff	1811	345	Coultown, West	vil	Fife		332
Cornbrough	to	N. R. Y.		59	Cound	pa	Salop	3857	680
Cornelly	pa	Corn	1704	170	Counden	to	Durh	1076	475
Corney	pa	Cumb	3196	292	Counden Grange	to	Durh	637	44
Cornforth	to	Durh	1298	353	Connden	ham	Warw	2043	192
Cornhill	chap	Durh	8210	765	Countess Thorpe	chap	Leic	2291	839
Cornsay	to	Durh		230	Counthorpe	ham	Linc	989	65
Cornwall	co			302,440	Countisbury	pa	Dev	639	187
Cornwell	pa	Oxon	1223	110	Country Part	vil	Fife		302
Cornwood	pa	Dev	5544	1056	Country Parts	vil	Fife		455
Cornworthy	pa	Dev	3602	567	County Part	vil	Edinb		295
Corpusty	pa	Norf	1079	468	Coupe Leach Newhall	to	Lanc		1519
Corridge	to	Northum		23	Coupland	to	Northum	1290	100
Corringham	pa	Essex	3123	234	Courteenhall	pa	Northam	2363	120
Corringham	wap	Linc		13,183	Couside & Knitsley	to	Durh	1784	146
Corringham, Great & Little	pa	Linc	6383	559	Cove	tit	S. Ham	1194	443
Corsecombe	pa	Dors	4613	714	Cove, North	pa	Suff	1074	218
Corse	pa	Glou	3164	476	Cove, South	pa	Suff	814	183
Corsenside	pa	Northum	4357	524	Coveney	pa	Camb	3478	1170
Corsham	m. t. & pa	Wilts	14,652	2952	Covenham, St. Bartho.	pa	Linc	1424	222
Corsley, Gt. & Little	pa	Wilts	4345	1729	Covenham, St. Mary	pa	Linc	1032	163
Corston	pa	Som	2259	433	Coventry	city	Warw	57,779	27,070
Corston	tit	Wilts		219	Coverham	pa	N. R. Y.		1233
Corstorphine	pa	Edinb	13,165	1161	Cowington	pa	Hants	1535	146
Cortachy & Clova	pa	Forf	5929	912	Covington	pa	Lanark	1720	521
Corton	pa	Suff	1594	410	Cow Honeyborne	pa	Glou	1998	329
Corton Denham	pa	Som	2534	491	Cowal	dis	Argy		7943
Corton Hacket	pa	Wore	2517	178	Cowarne, Little	pa	Heref	739	180
Corwen	pa	Merio	6884	1980	Cowarne, Much	pa	Heref	4210	573
Coryton	pa	Dev	1401	314	Cowbit	pa	Linc	2663	556
Cosby w. Littlethorp	pa	Leic	3591	1009	Cowbridge	ham	Glam		5942
Cosford	hun	Suff		10,485	Cowbridge	m. t. & pa	Glam	1792	1097
Cosford (House of Industry)		Suff		154	Cowden	pa	Kent	2747	689
Cosford	ham	Warw	834	63	Cowdons	to	E. R. Y.	1588	146
Cosgrove	pa	Northam	3662	624	Cowes. Sec Northwood.				
Cosheston	pa	Pemb	1418	678	Cowfold	pa	Suss	2121	809
Cosmus, St. Damian-in-the-Blean	pa	Kent	2092	554	Cowgrove, or Kinson	tit	Dors		728
Cossal	pa	Notts	1322	341	Cowick	to	W. R. Y.	3431	928
Cossington	pa	Leic	3473	283	Cowlam	pa	E. R. Y.	2200	49
Cossington	pa	Som	3259	280	Cowley	pa	Glou	1835	323
Costessy	pa	Norf	3191	1098	Cowley	pa	Midx	1699	315
Costock, or Cortlingstock	pa	Notts	1740	412	Cowley	pa	Oxon	1828	558
Coston	pa	Norf	355	64	Cowling	pa	Suff	3593	845
Coston	pa	Leic	2959	170	Cowling	to	W. R. Y.	4196	2249
Cotes	to	Staff		261	Cowpen	to	Northum		2081
Cotes de Val	ham	Leic		6	Cowpen Bewley	to	Durh	4088	137
Cotgrave	pa	Notts	5341	842	Cowsby	pa	N. R. Y.	956	89
Cotham	pa	Notts	1154	74	Cowthorn	to	N. R. Y.		18
Cothelston	pa	Som	1546	120	Cowthorpe	pa	W. R. Y.	1139	146
Cotherston	to	N. R. Y.	3129	631	Cowton, East	pa	N. R. Y.	3773	374
Cothoridge	pa	Wore	2751	276	Cowton, North	to	N. R. Y.	1519	264
Cotleigh	pa	Dev	1838	240	Cowton, South	to	N. R. Y.	2107	163
Cotness	to	E. R. Y.	1060	29	Coxhce	to	Durh	884	154
Coton	pa	Camb	1072	225	Coxlodge	to	Northum		965
Coton	to	Staff		56	Coxwell, Great	pa	Berks	2227	337
Coton-in-the-Elmes	to	Derb	2255	264	Coxwell, Little	to	Berks		304
Cottani	chap	Notts	513	77	Coxwold	pa	N. R. Y.		1380
Cottenham	pa	Camb	7767	1635	Coxwold	to	N. R. Y.	1699	375
Cottered	pa	Herts	2480	486	Coychurch	pa	Glam		1079
Cotterstock	pa	Northam	1199	161	Coychurch, Higher	ham	Glam	1315	259
Cottesbach	pa	Leic	2321	108	Coychurch, Lower	ham	Glam	1488	284
Cottesbrook	pa	Northam	5810	226	Coylton	pa	Ayr	7144	1389
Cottesford	pa	Oxon	1374	163	Coyty	pa	Glam		1642
Cottesloe	hun	Bucks		17,435	Coyty, Higher	ham	Glam	2442	477
Cottesmore	pa	Rutl	3304	631	Coyty, Lower	ham	Glam	3485	1165
Cottingham	pa	Northam	1306	903	Cozenley	to	W. R. Y.	3696	701
Cottingham	pa	E. R. Y.	24,261	2575	Craco	to	W. R. Y.	1393	150
Cottingwith, East	to	E. R. Y.	1249	310	Crackenthorpe	to	Westm		115
Cotton	to	Chest	493	86	Cradley	chap	Wore	2143	2022
Cotton	to	Salop		488	Cradley, East	pa	Heref	3672	776
Cotton	to	Staff	1719	471	Cradley, West	pa	Heref	4091	733
Cotton	pa	Suff	2425	585	Craig	pa	Forf	9365	1552
Cotton	to	N. R. Y.	918	131	Craigie	pa	Ayr	8511	824
Cotton Abbots	to	Chest	540	11	Craignish	pa	Argy	1359	892
Cotton Edmunds	to	Chest	836	79	Craike	pa	Durh	4880	607
Cottunt	to	E. R. Y.	1417	25	Crail	bur & pa	Fife	8625	1824
Coughton	pa	Warw	2000	1010	Crailing	pa	Rox	8355	733
Couldmouth and Thompson's Walls	to	Northum	643	41	Crakehall	to	N. R. Y.	3005	580
					Crambe	pa	N. R. Y.		573
					Crambe	to	N. R. Y.	1574	144
					Cramlington	chap	Northum	4858	931
					Cramond	pa	Edinb	16,491	1984
					Cranage	to	Chest	2456	438



POPULATION RETURN 1831.

Names of Places.	Parishes, &c.	Counties.	Ann. Val. &c.	Pop.	Names of Places.	Parishes, &c.	Counties.	Ann. Val. &c.	Pop.
Cranborne	m. t. & pa	Dors	£3973	2158	Crimplesham	pa	Norf	£2258	320
Cranbrooke	m. t. & pa	Kent	13,102	3814	Crimpsall	to	Lanc	2910	1878
Cranfield	pa	Bed	4236	1260	Cringleford	pa	Norf	1270	177
Cranford	pa	Midx	1468	377	Crimond	pa	Aberd	2543	879
Cranford, St. Andrew & St. John	pa	Northam	2541	564	Crinow	pa	Pemb	263	86
Cranham	pa	Essex	2808	300	Cripton	tit	Dors		18
Cranham	pa	Glou	1359	394	Croes & Berwyn	to	Cardig		210
Cranley	pa	Surr	5721	1320	Croft	pa	Heref	1130	128
Cranmore, East	pa	Som	1605	64	Croft	pa	Leic	1553	284
Cranmore, West	pa	Som	3040	298	Croft	pa	Line	9156	546
Cranoe	pa	Leic	945	100	Croft	pa	N. R. Y.		692
Cransford	pa	Suff	1523	323	Croft	to	N. R. Y.	5135	375
Cranshaws	pa	Berw	783	136	Crofton	pa	W. R. Y.	2105	361
Cransley	pa	Northam	3705	308	Crofton Quarter	to	Cumb		106
Cranston	pa	Edinb	8531	1030	Crogdean	to	Northum		9
Crantock	pa	Corn	3244	458	Croglin	pa	Cumb	1461	362
Cranwell	pa	Line	1801	229	Cromarty	to & pa	Ross & Cro	3569	2901
Cranwick	pa	Norf	949	88	Cromdale	pa	Inver	3975	3234
Cranworth	pa	Norf	1458	323	Cromer	m. t. & pa	Norf	1673	1232
Craster	to	Northum	900	212	Cromford	to	Derb	2409	1291
Craswell, Lower & Upper	to	Heref	1896	374	Cromhall Abbots w. & Cromhall Lygon	pa	Glou	4544	761
Cratfield	pa	Suff	2418	692	Crompton	to	Lanc	7036	7004
Crathorn	pa	N. R. Y.	2822	304	Cromwell	pa	Notts	2105	184
Crawcrook	to	Durh	2147	340	Cron dall	pa	S. Ham	8783	2010
Crawford	pa	Lanark	16,016	1850	Cron dall & Swanthorpe	tit	S. Ham		510
Crawford John	pa	Lanark	5014	991	Cron ton	to	Lanc	1916	293
Crawley	to	Northum		32	Crook	chap	Westm	1109	246
Crawley	ham	Oxon	1122	275	Crook & Billy Row	to	Durh	2219	200
Crawley	pa	S. Ham	2587	484	Crookham	tit	S. Ham		650
Crawley	pa	Suss	462	394	Crookhouse	to	Northum	307	20
Cray	ham	Bree	2428	576	Croom d'Abitot	pa	Worc	1599	144
Cray, Foots	pa	Kent	2661	308	Croom Earls	pa	Worc	1904	192
Cray, St. Mary's	pa	Kent	3827	905	Croom Hill	pa	Worc	1722	215
Cray, North	pa	Kent	2919	342	Cropredy	pa	Oxon	3341	2601
Cray, St. Paul's	pa	Kent	2722	411	Cropston	to	Leic	827	115
Crayford	pa	Kent	6248	2022	Croptorn	pa	Worc	2596	690
Craycombe	pa	Dev	372	43	Cropton	to	N. R. Y.	1718	330
Creake, North	pa	Norf	3816	651	Cropwell Bishop	pa	Notts	1706	473
Creake, South	pa	Norf	3587	831	Cropwell Butler	ham	Notts	2592	551
Creaton, Great	pa	Northam	2186	543	Crosby	to	Cumb	1520	197
Creaton, Little	ham	Northam		100	Crosby	to	Line	1859	174
Credenhill	pa	Heref	1784	235	Crosby	to	N. R. Y.		37
Crediton	hun	Dev		12,237	Crosby-upon-Eden	pa	Cumb	2163	497
Crediton	bo & pa	Dev	19,011	5922	Crosby Garrett	pa	Westm		286
Creech	tit	Dors		204	Crosby Garrett	to	Westm	1117	211
Creech	pa	Suther	4106	2562	Crosby, Great	chap	Lanc	3237	1201
Creech, St. Michael	pa	Som	4921	1116	Crosby, High	to	Cumb		133
Creed	pa	Corn	2442	238	Crosby, Little	to	Lanc	2408	414
Creeksea	pa	Essex	1768	154	Crosby, Low	to	Cumb		204
Creeting, All Saints	pa	Suff	1927	294	Crosby Ravensworth	pa	Westm	7313	928
Creeting, St. Mary	pa	Suff	2010	129	Croscombe	pa	Som	2771	803
Creeting, St. Olave	pa	Suff	472	44	Cross	pa	Ork Is		541
Creeting, St. Peter or West	pa	Suff	1655	166	Cross Cannonby	pa	Cumb		4243
Crecton	pa	Line	991	66	Cross Cannonby	to	Cumb		59
Cregina	pa	Radnor	536	119	Cross, St., South & Elnham, with Sanderoft	pa	Suff	1331	234
Creich	pa	Fife	2534	419	Cross Way Hand	ham	Northam		12
Crendon, Long	pa	Bucks	4423	1382	Crossgate, or St. Margaret's	chap	Durh	2342	1403
Creslow	pa	Bucks	1461	5	Crossland, South	to	W. R. Y.	4732	2258
Cressage	chap	Salop	2115	276	Crossmichael	pa	Kirkeud	10,429	1325
Cressing	pa	Essex	2782	551	Crosthwaite	pa	Cumb	15,821	4344
Cressingham, Great	pa	Norf	2367	449	Crosthwaite & Lyth	chap	Westm	5218	721
Cressingham, Little	pa	Norf	1776	276	Croston	pa	Lanc		6278
Cresswell	to	Northum		251	Croston	to	Lanc	6216	1398
Creswell	ext pa	Staff		11	Crostwick	pa	Norf	763	143
Cretingham	pa	Suff	2637	387	Crestwight	pa	Norf	516	79
Creuddyn	hun	Carnar		2720	Croughton	to	Chest	399	39
Crewe	to	Chest	1993	295	Croughton	pa	Northam	2703	450
Crewe	to	Chest	609	51	Crowan	pa	Corn	13,175	4332
Crewkerne	hun	Som		6847	Crowcombe	pa	Som	3553	691
Crewkerne	m. t. & pa	Som	16,777	3789	Crowell	pa	Oxon	1013	159
Crich	pa	Derb	4381	3087	Crowfield	pa chap	Suff	1350	360
Crichton	pa	Edinb	6702	1325	Crowhurst	pa	Surr	1865	212
Crick	ham	Mon	1480	131	Crowhurst	pa	Suss	1645	370
Crick	pa	Northam	5273	945	Crowland	m. t. & pa	Line	17,399	2716
Crickadarn, North	pa	Bree	1041	185	Crowle	m. t. & pa	Line	6854	2113
Crickadarn, South	pa	Brec	636	212	Crowle	pa	Worc	2267	526
Crickeith	m. t. & pa	Carnar	1306	648	Crowley	to	Chest	1775	138
Cricke Malherbie	pa	Som	1033	28	Crowley, North	pa	Bucks	3646	791
Cricket, St. Thomas	pa	Som	1273	86	Crowmarsh Gifford	pa	Oxon	867	325
Crickhowell	hun	Brec		11,176	Crowthorne & Minety	hun	Glou		5766
Crickhowell	m. t. & pa	Bree	4106	1061	Crowthorpe	pa	Norf	826	106
Cricklade	bo	Wilts		1642	Crowton	to	Chest	1970	361
Cridling Stubbs	to	W. R. Y.	1013	118	Croxall with Edinghall	pa	Derb	3562	292
Crieff	pa	Perth	8605	4786	Croxby	pa	Line	905	73
Crigglestone	to	W. R. Y.	4888	1266					

POPULATION RETURN 1831.

Names of Places.	Parishes, &c.	Counties.	Ann. Val. &c.	Pop.	Names of Places.	Parishes, &c.	Counties.	Ann. Val. &c.	Pop.
Croxden . . .	pa	Staff	£ 3050	272	Cupar . . .	bu & pa	Fife	£14,056	6473
Croxtheth Park	ext pa	Lanc	1291	42	Cupar Angus . . .	pa	Perth	10,325	2615
Croxton . . .	pa	Camb	1425	245	Curbar . . .	ham	Derb	617	277
Croxton . . .	to	Chest	1540	43	Curbridge . . .	ham	Oxon	3824	398
Croxton . . .	pa	Line	1420	103	Curdworth . . .	pa	Warw	2489	617
Croxton . . .	pa	Norf	1625	278	Curlew . . .	pa	Som	813	167
Croxton . . .	to	Staff		836	Currie . . .	pa	Edinb	12,884	1883
Croxton Keyrial . . .	pa	Leic	5123	594	Cury . . .	pa	Corn	2529	523
Croxton, South . . .	pa	Leic	2394	315	Curry Mallett . . .	pa	Som	2041	496
Croy . . .	pa	Inver	2362	1664	Curry, North . . .	hun	Som		4211
Croydon with Clapton	pa	Camb	2274	434	Curry, North . . .	pa	Som	10,516	1833
Croydon . . .	m. t. & pa	Surr	47,017	12,447	Curry Revell . . .	pa	Som	5976	1444
Cruden . . .	pa	Aberd	4634	2120	Cusop . . .	pa	Heref	1570	252
Crndwell . . .	pa	Wilts	5032	604	Cutecombe . . .	pa	Som	3553	709
Cruerdley . . .	to	Lanc	3208	319	Cuthbert . . .	pa	Bed	853	733
Cruggion . . .	to	Mont	1955	173	Cuthbert, St. . . .	pa	Cumb	17,764	9449
Crumdale . . .	pa	Kent	1330	263	Cuthbert, St. . . .	pa	Norf		1516
Crumwear . . .	pa	Pemb	896	274	Cuthbert, St. . . .	pa	E. R. Y.		976
Cruwys Morchard	pa	Dev	3485	634	Cuthbert, St., In } . . .	pa	Som	2253	3430
Crux Easton . . .	pa	S. Ilam	767	97	Cuthbert, St., Out } . . .	pa	Som	20,498	2838
Crux, St. . . .	pa	E. R. Y.	1682	874	Cutsdean . . .	chap	Wore	1174	166
Cubberley . . .	pa	Glou	3536	181	Cutleston . . .	hun	Staff		26,918
Cubbington . . .	pa	Warw	3672	677	Cuxham . . .	pa	Oxon	1149	207
Cubert . . .	pa	Corn	2552	487	Cuxton . . .	pa	Kent	1585	298
Cubley . . .	pa	Derb	3735	471	Cuxwold . . .	pa	Line	865	79
Cublington . . .	pa	Bucks	2361	284	Cwn, or Combe . . .	pa	Flint	1842	442
Cuby . . .	pa	Corn	2402	155	Cwncarvan . . .	pa	Mon	1835	301
Curborough . . .	to	Staff	3110	212	Cwmcaulwyd . . .	ham	Carm		179
Cuckfield m. t. & pa	pa	Suss	7679	2586	Cwmdu . . .	ham	Glam	904	968
Cucklington with Clapton Forms } . . .	pa	Som	1732	280	Cwmrheidol . . .	to	Cardig	1041	649
Cuckney . . .	pa	Notts	4677	1638	Cwm-toyddwr . . .	pa	Radnor	2227	873
Cuddesden . . .	pa	Oxon	2241	1460	Cwmyoy . . .	pa	Heref		214
Cuddington . . .	pa	Bucks	2127	620	Cwmyoye . . .	pa	Mon		444
Cuddington . . .	to	Chest	1931	277	Cyfoeth . . .	to	Cardig	1633	965
Cuddington . . .	to	Chest	1855	260	Cyfronydd . . .	to	Mont	311	56
Cuddington . . .	pa	Surr		138	Cyleh Bychan . . .	ham	Pemb		359
Cudham . . .	pa	Kent	4508	660	Cyleh Gwylod-y-Wlad } . . .	ham	Pemb		512
Cudworth . . .	pa	Som	1067	146	Cyleh Mawr . . .	ham	Pemb		492
Cudworth . . .	to	W. R. Y.	3046	451	Cyleh-y-Dee . . .	ham	Pemb		1025
Cuerdale . . .	to	Lanc	1286	118	Cylycwm, Lower . . .	pa	Carm	2688	713
Cuerden . . .	to	Lanc	1583	592	Cylycwm, Upper . . .	pa	Carm	1835	924
Cugley . . .	tit	Glou		372	Cynill Mawr . . .	to	Cardig	1840	636
Culborne, or Kilner	pa	Som	1582	62	Cyrus, St. . . .	pa	Kincar	10,039	1598
Culcheth . . .	to	Lanc	7475	2503					
Culford . . .	pa	Suff	1674	327					
Culgaith . . .	chap	Cumb	2419	257					
Culham . . .	pa	Oxon	4794	404					
Cullen . . .	bn & pa	Banff	1312	1593	Dacorum . . .	hun	Herts		28,872
Cullercoats . . .	to	Northum	1472	542	Dacre . . .	pa	Cumb	10,321	995
Culmington . . .	pa	Salop	3444	515	Dacre . . .	to	W. R. Y.	11,520	698
Culmstock . . .	pa	Dev	4778	1519	Dadlington . . .	chap	Leic	1691	169
Culpho . . .	pa	Suff	559	64	Dagenham . . .	pa	Essex	12,179	2118
Culross . . .	pa	Perth	9188	2622	Daglingworth . . .	pa	Glou	1312	239
Culross . . .	bu & pa	Perth	5497	1488	Dagnell . . .	ham	Bucks		304
Culsomond . . .	pa	Aberd	2242	1138	Dailly . . .	pa	Ayr	7887	2074
Culter . . .	pa	Lanark	2769	497	Dairsee . . .	pa	Fife	4827	605
Cults . . .	pa	Fife	3567	903	Dal . . .	pa	Linlith	13,745	1291
Culverlands & Tilford	tit	Surr		443	Dalavich . . .	pa	Argy	1286	615
Culverthorpe . . .	pa	Line		109	Dalbury with Lees . . .	pa	Derb	1876	256
Culworth . . .	pa	Northam	4073	606	Dalby . . .	pa	Line	1835	98
Cumberland . . .	ward	Cumb		169,681	Dalby, Little . . .	pa	Leic	2652	194
Cumbernauld . . .	pa	Dumb	6144	3080	Dalby Magna . . .	pa	Leic	3266	411
Cumberworth . . .	pa	Line	1312	188	Dalby with Skewsby . . .	pa	N. R. Y.	1553	155
Cumberworth . . .	chap	W. R. Y.	2468	1374	Dalby-on-the-Wolds . . .	pa	Leic	2960	393
Cumberworth . . .	to	W. R. Y.	2190	1180	Dalderby . . .	pa	Line	822	42
Cumbrac . . .	pa	Bute	1569	877	Dale . . .	pa	Pemb	955	355
Cumbrac, Little . . .	isl	Bute		17	Dale Abbey . . .	ext pa	Derb	2163	407
Cumdevoek . . .	to	Cumb		348	Dale Town . . .	to	N. R. Y.	641	53
Cummersdale . . .	to	Cumb	2957	488	Dalgety . . .	pa	Fife	4203	1300
Cuminertrees . . .	pa	Dumf	7459	1407	Dalham . . .	pa	Suff	1951	538
Cumnor . . .	pa	Berks	1277	1364	Dalkeith . . .	pa	Edinb	11,911	5586
Cumnar . . .	to	Berks		515	Dallas . . .	pa	Elgin		1153
Cumnoek, New . . .	pa	Ayr	8538	2184	Dallinghoo . . .	pa	Suff	2331	354
Cumnoek, Old . . .	pa	Ayr	7287	2763	Dallington . . .	pa	Northam	2407	479
Cunrew . . .	pa	Cumb	2118	216	Dallington . . .	pa	Suss	1590	577
Cumrew Inside . . .	to	Cumb		144	Dalmellington . . .	pa	Ayr	2566	1056
Cumrew Outside . . .	to	Cumb		72	Dalrey . . .	pa	Ayr	13,141	3739
Cumwhinton & Coat-hill } . . .	to	Cumb		575	Dalry . . .	pa	Kirkcud	5889	1246
Cumwhinton . . .	pa	Cumb		579	Dalrymple . . .	pa	Ayr	5343	964
Cumwhiton . . .	to	Cumb	1594	324	Dalserf . . .	pa	Lanark	5355	2680
Cundall & Lecky . . .	pa	N. R. Y.		394	Dalston . . .	pa	Cumb	15,129	3023
Cundall & Lecky . . .	to	N. R. Y.	4335	200	Dalston . . .	to	Cumb		1109
Cunninghame . . .	dis	Ayr		63,453	Dalton . . .	pa	Dumf	5438	730
Cunsall . . .	to	Staff	967	197	Dalton . . .	to	Lanc	2136	131
Cupar . . .	dis	Fife		30,192	Dalton (Wigan pa) . . .	to	Lanc	3477	468
					Dalton . . .	to	Northum		106
					Dalton . . .	to	N. R. Y.	2461	308
					Dalton . . .	to	W. R. Y.	3031	3060



POPULATION RETURN 1831.

Names of Places.	Parishes, &c.	Counties.	Ann. Val. &c.	Pop.	Names of Places.	Parishes, &c.	Counties.	Ann. Val. &c.	Pop.
Dalton-le-Dale	pa	Durh	£	1305	Dean, West, (Peven-	pa	Suss	£2150	150
Dalton-le-Dale	to	Durh	654	72	vensey rape)	to	Suss		46
Dalton-in-Fur-	} m. t. & pa	Lanc		2697	Dearham	to	Northum		1449
ness					pa	Cumb		1449	
Dalton-in-Furness	to	Lanc		759	Dearham	to	Cumb	1794	736
Dalton, North	pa	E. R. Y.		525	Dearness	pa	Ork Is	63	661
Dalton, North	to	E. R. Y.	3533	468	Debach w. Baulge	pa	Suff	807	133
Dalton Piercy	to	Durh	1032	79	Debden	pa	Essex	4994	985
Dalton, South	pa	E. R. Y.	1500	273	Debdon	to	Northum		14
Dalton-upon-Tees	to	N. R. Y.	2096	196	Debenham	m. t. & pa	Suff	4512	1629
Dalwood	chap	Dors	1892	434	Debtling	pa	Kent	1386	372
Dalzell	pa	Lanark	2751	1180	Decuman, St.	pa	Som	5601	2120
Damerham	hun	Wilts	4674	716	Deddington	m. t. & pa	Oxon	8110	2078
Damerham, South	pa	Wilts	3323	716	Dedham	m. t. & pa	Essex	4560	1770
Danbury	pa	Essex	2605	1060	Deedworth	ham	Berks		137
Danby	pa	N. R. Y.	5949	1392	Deene	pa	Northam	2007	223
Danby Wisk	pa	N. R. Y.		503	Deenthorpe	pa	Northam	2146	225
Danby Wisk	to	N. R. Y.	2923	343	Deeping Fen	ext pa	Linc		342
Dannaby	to	W. R. Y.	1693	130	Deeping Fen	ext pa	Linc		448
Danthorpe	to	E. R. Y.	917	37	Deeping Gate	ham	Northam	1614	155
Darefield	pa	W. R. Y.		5703	DeepingMarket	m. t. & pa	Linc	4304	1091
Darefield	to	W. R. Y.	3709	520	Deeping, St. James	pa	Linc	8413	1587
Darent	pa	Kent	2540	588	Deeping, West	pa	Linc	1535	301
Daresbury	chap	Chest	1223	143	Deer, or Buchan	dis	Aberd		30,475
Darlaston	pa	Staff	4213	6647	Deer, New	pa	Aberd	4719	3525
Darley	pa	Derb		1937	Deer, Old	pa	Aberd	5866	4110
Darley Abbey	to	Derb		1170	Deerhurst	hun	Glou		4045
Darley Dale	ham	Derb	5462	1266	Deerhurst	pa	Glou	6256	869
Darlingscott	ham	Worc		166	Defford	chap	Worc	1906	383
Darlington bo. pa. & chap		Durh		843	Deighton	to	E. R. Y.	2167	179
Darlington w. Oxenhall to		Durh	13,843	8574	Delamere	pa	Chest		828
Darlington Ward 3 divs		Durh		55,821	Delamere	to	Chest		421
Darlington	pa	Notts	1579	162	Delling	pa	Shet Is	929	2070
Darnhall	to	Chest	2292	198	Dembleby	pa	Linc	1130	66
Darowen	pa	Mont	2732	961	Denbigh	co			83,167
Darras Hall	to	Northum		15	Denbigh	bo & pa	Denb	6859	3786
Darrington	pa	W. R. Y.		619	Denbury	pa	Dev	1530	464
Darrington	to	W. R. Y.	2436	512	Denby	pa	Derb	5990	1272
Darsham n. Yoxford	pa	Suff	2012	513	Denby	chap	W. R. Y.	3465	1295
Dartford	m. t. & pa	Kent	12,595	4715	Denchworth	pa	Berks	1327	213
Dartington	pa	Dev	6755	618	Denerdiston, or Den-	} pa	Suff	1450	341
Dartmoor Forest	to	Dev		353	ston				
Dartmouth	bo	Dev		4597	Denford	pa	Northam	2100	319
Darton	pa	W. R. Y.		2960	Dengie	hun	Essex		9915
Darton	to	W. R. Y.	2638	1466	Dengie	pa	Essex	3207	249
Darvel	vil	Ayr		1160	Denham	pa	Bucks	6850	1169
Darwen, Lower	to	Lanc	4328	2667	Denham (Horn h.)	pa	Suff	1682	276
Darwen Over	chap	Lanc	6629	6972	Denham (Risbridge ch.)	pa	Suff	1239	191
Darwent	chap	Derb	828	153	Denino	pa	Fife	2634	383
Datchett	pa	Bucks	3709	802	Denio	pa	Carnar	2486	2091
Datchworth	pa	Herts	2224	593	Dennington	pa	Suff	5185	1000
Datton	to	W. R. Y.	2251	187	Dennis, St.	pa	Corn	1524	721
Dauntsey	pa	Wilts	9448	561	Dennis, St.	pa	E. R. Y.	1117	1718
Davenham	pa	Chest		4515	Denny	pa	Stir	6631	3843
Davenham	to	Chest	1180	413	Denovan, Little	dis	Stir		331
Davenport	m. t. & pa	Northam	10,287	3646	Denovan, Meikle	dis	Stir		684
David, St.	pa	Dev	9280	3078	Denston	to	Staff	1269	250
David, St., or Llan-	} pa	Brec	1576	1166	Dent	to	W. R. Y.	7610	1840
faes, lower division					chap	Durh	1985	144	
David, St., or Llan-	} pa	Brec	661	155	Denton	pa	Hunts	568	85
faes, upper division					pa	Kent	1061	314	
David's, St.	city	Pemb	5274	2388	Dcutou	chap	Lanc	3195	2792
Davidstow	pa	Corn	3393	389	Denton	pa	Linc	3937	553
Davington	pa	Kent	1027	157	Denton	pa	Northam	1191	527
Daviot	pa	Aberd	1974	691	Denton	pa	Norf	3655	580
Daviot & Dunlitchy	pa	Inver	2604	1788	Denton	ham	Oxon	1074	137
Dawdon	to	Durh	775	1022	Denton	pa	Suss	1941	117
Dawley Magna	pa	Salop	11,378	6877	Denton	chap	W. R. Y.	2261	179
Dawlish	pa	Dev	9990	3151	Denton, East	to	Northum		524
Daylesford	pa	Worc	745	88	Denton, Nether	pa	Cumb	2602	290
Deal	m. t. & pa	Kent	14,066	7268	Denton, Upper	chap	Cumb	883	106
Dean	pa	Cumb	6782	866	Denton, West	to	Northum		455
Dean	to	Cumb		193	Denver	pa	Norf	4421	850
Dean	pa	Lanc		22,994	Deopham	pa	Norf	2067	506
Dean	pa	S. Ham	1427	163	Depden	pa	Suff	1824	329
Dean, East	pa	S. Ham	1079	173	Deptford	t. & pas	Kent		19,795
Dean, East (Chichester rape)	} pa	Suss	1729	391	Depwade	hun	Norf		10,031
Dean, East (Pevensey rape)					pa	Suss	1841	330	Derby
Dean Forest	ext pa	Glou		7014	Derby Hills	ext pa	Derb	354	80
Dean, Little	pa	Glou	1120	617	Derham, East	m. t. & pa	Norf	9184	3946
Dean, Nether & Upper	pa	Bed	2508	513	Derham, West	pa	Norf	3244	496
Dean Prior	pa	Dev	3821	553	Derllys	hun	Carm		15,838
Dean Raw	qr	Northum		654	Dersingham	pa	Norf	3367	606
Dean, West	pa	Wilts	2236	360	Derwen	pa	Denb	2309	522
Dean, West (Chichester rape)	} pa	Suss	3080	641	Desborough	hun	Bucks		20,794
					pa	Suss	3080	641	Desborough
					Desford	pa	Leic	3618	971

POPULATION RETURN 1831.

Names of Places.	Parishes, &c.	Counties.	Ann. Val. &c.	Pop.	Names of Places.	Parishes, &c.	Counties.	Ann. Val. &c.	Pop.
Deskford . . .	pa	Banff	£1882	828	Ditlisham . . .	pa	Dev	£4800	816
Detchant . . .	to	Northum	2998	180	Ditton . . .	to	Lanc	3984	466
Delwick, Lea, & } Holloway . . .	ham	Derb	1761	675	Ditton . . .	chap	Wilts		2172
Deuxhill . . .	pa	Salop	505	55	Ditton, Long . . .	pa	Surr	3149	627
Deverhill Longbridge	pa	Wilts	3921	1307	Ditton, Thames . . .	pa	Surr	7308	1878
Deverhill Monckton	pa	Wilts	1175	204	Dixton Hadnock . . .	ham	Mon		447
Devereux, St., with } Didley . . .	pa	Heref	1083	201	Dixton Newton . . .	pa	Mon	1462	672
Devizes . . .	bo	Wilts		4562	Dixton Newton . . .	ham	Mon		225
Devon . . .	co			491,168	Docker . . .	to	Westm	923	95
Devonport. See <i>Stoke Damerall.</i>					Docking . . .	pa	Norf	6088	1406
Devynock . . .	hun	Bree		8609	Dockingfield . . .	tit	S. Ham	447	169
Devynock . . .	pa	Bree		2031	Docklow . . .	pa	Heref	1631	199
Dewchurch, Little . . .	pa	Heref	1662	369	Dodbroke m. t. & pa		Dev	1779	1038
Dewchurch, Much . . .	pa	Heref	4296	573	Doddenham . . .	pa	Worc	1128	283
Dewisland . . .	hun	Pemb		10,358	Dodderhill . . .	pa	Worc	7345	1799
Dewlish . . .	pa	Dors	2500	361	Doddington . . .	pa	Camb	8759	7527
Dewsall . . .	pa	Heref	657	41	Doddington . . .	to	Chest	578	37
Dewsbury . . .	pa	W. R. Y.		19,854	Doddington . . .	pa	Kent	1836	466
Dewsbury . . .	to	W. R. Y.	9580	8272	Doddington . . .	pa	Linc	1675	165
Deythlur . . .	hun	Mont		2417	Doddington . . .	to	Northum	3635	426
Dibden . . .	pa	S. Ham	2366	418	Doddington, Dry . . .	pa	Linc	2218	230
Dickering . . .	wap	E. R. Y.		17,902	Doddington, Great . . .	pa	Northam	3202	442
Dickleburgh . . .	pa	Norf	3239	815	Doddingtrec . . .	hun	Worc		17,124
Didbrook . . .	pa	Glou	1915	240	Doddinhurst . . .	pa	Essex	2730	372
Diddington . . .	pa	Hmths	1886	208	Doddiscombsleigli	pa	Dev	2325	392
Diddlebury . . .	pa	Salop	9471	920	Doddleston . . .	pa	Chest		899
Didling . . .	pa	Suss	537	82	Doddleston . . .	to	Chest	2749	252
Didlington . . .	pa	Norf	870	86	Dodford . . .	pa	Northam	2459	279
Didmarton . . .	pa	Glou	1166	103	Dodington . . .	pa	Glou	2538	113
Didsbury . . .	chap	Lanc	3503	1067	Dodington . . .	pa	Som	709	93
Digby . . .	pa	Linc	2211	310	Dodworth . . .	to	W. R. Y.	2568	1179
Digswell . . .	pa	Herts	1643	196	Dogdyke . . .	to	Linc	1533	215
Dihewid . . .	pa	Cardig	1692	533	Dogmell's, St. . . .	pa	Pemb	3349	2169
Dilham . . .	pa	Norf	1506	450	Dogmersfield . . .	pa	S. Ham	1696	272
Dilhorne . . .	pa	Staff	3636	1510	Dogsthorpe . . .	ham	Northam		443
Dilliker . . .	to	Westm	584	109	Dogwell's, St. . . .	pa	Pemb	931	514
Dillington . . .	ham	Norf		33	Dol-ben-maen . . .	pa	Carnar	659	355
Dilston . . .	to	Northum		175	Dolgelly . . .	m. t. & pa	Merio	8844	4087
Dilton . . .	pa	Kent	1274	218	Dollar . . .	pa	Clackm	1629	1447
Dilworth . . .	to	Lanc	2229	874	Dolphinton . . .	pa	Lanark	1301	302
Dilwyn . . .	pa	Heref	7704	1035	Dolton . . .	pa	Dev	2392	870
Dinas . . .	pa	Pemb	900	741	Dal-wyddelan . . .	pa	Carnar	909	601
Dinas Powis . . .	hun	Glam		5621	Dominick, St. . . .	pa	Corn	4149	726
Dinasmouthy, or Dynas-ym-Mowdwy. See <i>Mal- wyd.</i>					Donatt's, St. . . .	pa	Glam	1141	151
Dinchope with } Halford . . .	to & chap	Salop		113	Doncaster . . .	soke	W. R. Y.		1633
Dinder . . .	pa	Som	1922	210	Doncaster . . .	pa	W. R. Y.		11,572
Dinedor . . .	pa	Heref	2024	314	Doncaster . . .	bo	W. R. Y.	23,207	10,801
Dingestow . . .	pa	Mon	1908	198	Donhead, St. Andrew	pa	Wilts with St. Mary		804
Dingley . . .	pa	Northam	2777	160	Donhead, St. Mary . . .	pa	Wilts	11,614	1520
Dingwall . . .	bu & pa	Ross & Cro	4438	2124	Donington . . .	to	Salop		197
Dinham . . .	ham	Mon	512	24	Donington-upon-Bain	pa	Linc	1539	300
Dinkley . . .	to	Lanc	768	223	Donington Castle . . .	pa	Leic	10,154	3182
Dinmore . . .	ext pa	Heref		21	Donnington . . .	ham	Glou	1501	200
Dinnington . . .	to	Northum		354	Donnington . . .	pa	Heref	1155	124
Dinnington . . .	chap	Som	1158	187	Donnington m. t. & pa		Linc	11384	1759
Dinnington . . .	pa	W. R. Y.	1311	233	Donnington . . .	pa	Salop	5418	313
Dinmaen . . .	hun	Carnar		7479	Donnington . . .	pa	Suss	2011	228
Dinsdale, Low . . .	pa	Durh	1545	169	Donyatt . . .	pa	Som	2410	557
Dinsdale Over . . .	to	N. R. Y.	1051	58	Donyland, East . . .	pa	Essex	1570	692
Dinton . . .	pa	Wilts	2765	536	Dorchester . . .	div	Dors		21,351
Dinton with Ford } & Upton . . .	pa	Bucks	3298	893	Dorchester . . .	bo	Dors		3033
Dionis, St., Back- church . . .	pa	Midx	9839	810	Dorchester . . .	hun	Oxon		3257
Dippenhall . . .	tit	S. Ham		324	Dorchester . . .	pa	Oxon	3646	866
Diptford . . .	pa	Dev	4616	735	Dore . . .	ham	Derb	1684	527
Dirham & Hinton . . .	pa	Glou	4994	516	Dores . . .	pa	Inver	3264	1736
Dirleton . . .	pa	Hadd	16,768	1384	Dorking . . .	pa	Surr	13,425	4711
Discove . . .	tit	Som		35	Dormington . . .	pa	Heref	1468	148
Discoyd . . .	chap	Radnor	1453	116	Dormsden . . .	pa	Suff	548	73
Diseworth . . .	pa	Leic	3497	764	Dorndon . . .	pa	Worc	670	157
Diss . . .	hun	Norf		9300	Dorney . . .	pa	Bucks	1934	268
Diss . . .	m. t. & pa	Norf	6999	2934	Dornoch . . .	bu & pa	Sutlier	3484	3380
Disserth . . .	pa	Radnor	1112	334	Dornock . . .	pa	Dumf	4135	752
Dissington, North . . .	to	Northum		76	Dorrington . . .	pa	Linc	1846	371
Dissington, South . . .	to	Northum		77	Dorset . . .	co			159,252
Distington . . .	pa	Cumb	3535	960	Dorsington . . .	pa	Glou	875	122
Distley . . .	chap	Chest	4754	2037	Dorstone . . .	pa	Heref	2160	571
Ditchburn, East & } West . . .	to	Northum		77	Dorstone, Lower . . .	to	Heref		401
Ditchcat . . .	pa	Som	4789	1238	Dorstone, Upper . . .	to	Heref		170
Ditchelling . . .	pa	Suss	3882	917	Dorton . . .	pa	Bucks	2538	158
Ditchingham . . .	pa	Norf	2756	962	Dothie Camddwr . . .	to	Cardig		150
Ditteridge . . .	pa	Wilts with Dinton		83	Dothie Piscottwr . . .	to	Cardig		132
					Dotton . . .	ext pa	Dev		20
					Douglas . . .	pa	Lanark	7358	2542
					Douling . . .	pa	Som	3200	630
					Dovenby . . .	to	Cumb	1746	247
					Dover . . .	cinque port	Kent		11,924
					Dover Court . . .	pa	Essex	2724	926



POPULATION RETURN 1831.

Names of Places.	Parishes, &c.	Counties.	Ann. Val. &c.	Pop.	Names of Places.	Parishes, &c.	Counties.	Ann. Val. &c.	Pop.
Doverdale	pa	Wore	£972	72	Drypool	pa	E. R. Y.	£	2935
Doveridge	pa	Derb	10,412	792	Drypool	to	E. R. Y.	2102	1821
Dowally	pa	Perth		566	Duckingfield	to	Chest	9859	14,681
Dowleswell	pa	Glou	2798	232	Duckington	to	Chest	678	86
Dowland	pa	Dev	818	195	Ducklington	pa	Oxon	2768	509
Dowles	pa	Salop	1300	62	Dudecot-cum- Wilkesley	to	Chest	6329	637
Dowlish Wake	pa	Som	2462	380	Dudecote	pa	Berks	1792	181
Dowlish, West	pa	Som	530	38	Dudden	to	Chest	718	203
Down	pa	Kent	1954	421	Duddingston	pa	Edinb	14,194	3862
Down, East	pa	Dev	2759	446	Duddingston Easter		Edinb		172
Down Holland	to	Lanc	4772	704	Duddingston Wester		Edinb		225
Down, St. Mary	pa	Dev	1542	407	Duddington	pa	Northam	1893	364
Down, West	pa	Dev	2826	628	Duddo	to	Dnrh	1725	356
Downham	pa	Camb	11,874	1722	Dudley	m. t. & pa	Wore	20,833	23,043
Downham	pa	Essex	2263	271	Dudstone & King's Barton	hun	Glou		12,331
Downham	chap	Lanc	1669	552	Dueshill	to	Northum		45
Downham	div	Norf		1165	Duffield	pa	Derb	6221	14,683
Downham Mar- ket	m. t. & pa	Norf	5234	2198	Duffield, North	to	E. R. Y.	4269	344
Downhead	pa	Som	1413	221	Duffield, South	to	E. R. Y.	1274	202
Downholme	pa	N. R. Y.	3951	235	Duffrin	ham	Mou	1636	213
Downholme	to	N. R. Y.		104	Duffryn Cydrich	ham	Carm	2550	828
Downton	pa	Herf	1011	111	Dufus	pa	Elgin	5611	2308
Downton	hun	Wilts		6815	Dufton	pa	Westm	2311	554
Downton	bo & pa	Wilts	7344	3652	Duggleby	to	E. R. Y.	1661	186
Downton	ext pa	Wilts		133	Dukeshagg	to	Northum		8
Dowsby	pa	Linc	3334	230	Dulas	pa	Herf	549	58
Doxford	to	Northum	676	79	Dull	pa	Perth	3080	4590
Doynton	pa	Glou	3670	448	Dullingham	pa	Camb	2742	684
Drainy	pa	Elgin	7832	1296	Duloc	pa	Corn	5091	928
Drakelow	to	Derb	2900	77	Dulverton	m. t. & pa	Som	5046	1235
Draughton	pa	Northam	2183	176	Dumbarton	eo			33,211
Draughton	to	W. R. Y.	2182	223	Dumbarton	bu & pa	Dumb	4695	3623
Draycot Cerne	pa	Wilts	2358	180	Dumbleton	pa	Glou	4501	420
Draycot Folliat	pa	Wilts	1325	19	Dunhidecock	pa	Dev	1158	182
Draycott	pa	Staff	1436	288	Dumfries	eo			73,770
Draycott Moore	ham	Berks	1041	224	Dumfries	bu & pa	Dumf	8086	11,606
Draycott-in-the-Moors	pa	Staff	3911	539	Dun	pa	Forf	5735	514
Draycott & Wilne	lib	Derb	2938	1074	Dunbar	bu & pa	Hadd	24,570	4735
Drayton	pa	Berks	3647	506	Dunbarney	pa	Perth	8182	1162
Drayton	to	Leic		156	Dunblane	pa	Perth	14,423	3228
Drayton	pa	Norf	976	349	Dunbog	pa	Fife	2957	197
Drayton (Bloxham hun)	pa	Oxon	1823	184	Dunchureh	pa	Warw		1310
Drayton (Dorehes- ter hun)	pa	Oxon	1758	333	Duncton	pa	Suss	840	272
Drayton	pa	Som	3680	519	Dundee	bu & pa	Forf	50,166	45,355
Drayton Bassett	pa	Staff	4290	459	Dundonald	pa	Ayr	14,385	5579
Drayton Beauchamp	pa	Bucks	2300	275	Dundraw	to	Cumb	787	337
Drayton, East	pa	Notts	1631	256	Dundry	pa	Som	5076	583
Drayton Fenny	pa	Leic	1709	127	Dunfermline	dis	Fife		28,006
Drayton-in-Hales	pa	Salop	16,777	4619	Dunfermline	bu & pa	Fife	26,728	17,068
Drayton Parslow	pa	Bucks	1916	416	Dungleddy	hun	Pemb		7839
Drayton, West	pa	Midx	2641	662	Dunham	to	Chest	1756	322
Drayton, West	pa	Notts	830	108	Dunham	pa	Notts	1900	557
Drax	pa	W. R. Y.		1032	Dunham, Great	pa	Norf	2595	511
Drax	to	W. R. Y.	1940	350	Dunham, Little	pa	Norf	1990	290
Drax, Long	to	W. R. Y.	1648	140	Dunham Massey	to	Chest	4934	1105
Dregg	pa	Cumb	2162	432	Dunholm	pa	Linc	2027	237
Dreghorn	pa	Ayr	11,895	888	Dunipace	pa	Stir	5634	1278
Dremcirchion	pa	Flint	3104	616	Dunipace	dis	Stir		77
Drewerne	to	Radnor	871	203	Dunkeld	to & pa	Perth	14,976	1471
Drewsteington	pa	Dev	5618	1313	Dunkeld, Little	pa	Perth	5595	2867
Drewton & Everthorp	to	E. R. Y.		149	Dunkerton	pa	Som	2659	718
Driby	pa	Linc	1613	89	Dunkeswell	pa	Dev	2905	414
Driffield	pa	Glou	1527	146	Dunkeswith	to	W. R. Y.	2043	261
Driffield	m. t. & pa	E. R. Y.		2854	Dunkirk (Ville)	ext pa	Kent	2255	613
Driffield, Great	to	E. R. Y.	11,894	2660	Dunlop	pa	Ayr	6762	987
Driffield, Little	to	E. R. Y.	663	92	Dunmow	hun	Essex		12,791
Drighlington	chap	W. R. Y.	3525	1676	Dunmow Great, m. t. & pa		Essex	8895	2462
Dringhoe, Upton, & Brough	to	E. R. Y.	1617	152	Dunmow, Little	pa	Essex	2054	378
Dringhouses	to	E. R. Y.	1551	194	Dunnerdale	to	Lanc		148
Drinkstone	pa	Suff	2673	469	Dunnet	pa	Caitl	10	1906
Droitwich	bo	Wore	6702	2487	Dunnichen	pa	Forf	3505	1513
Dron	pa	Perth	3862	464	Dunning	pa	Perth	6593	2045
Dronfield	pa	Derb	5033	3974	Dunnington	pa	E. R. Y.	2650	713
Droxford	pa	S. Ham	2268	1620	Dunnington	to	E. R. Y.	1022	61
Droylsden	to	Lanc	4955	2996	Dunnochshaw	to	Lanc		46
Drumblade	pa	Aberd	3058	978	Dunnottar	pa	Kincarr	5137	1852
Drumburgh	to	Cumb	2317	384	Dunoon & Kilmun	pa	Argy	7661	2416
Drumelzier	pa	Peebles	4668	223	Dunrossness, Sand- wich, Cunnisburgh, & Faira Isle	pa	Shet Is	596	4405
Drummer	pa	S. Ham	2213	383	Dunsby	pa	Linc	3518	172
Drumoak	pa	Aberd	1405	804	Dunscore	pa	Dumf	23,926	1483
Dry Drayton	pa	Camb	2924	432	Dunse	pa	Berw	16,196	3469
Drybeck	to	Westm		92	Dunsfold	pa	Snrr	2548	567
Drysdale	pa	Dumf	8285	2283	Dunsford	pa	Dev	3856	903
Drymen	pa	Stir	8399	1690	Dunsforth, Lower	to	W. R. Y.	816	133

POPULATION RETURN 1831.

Names of Places.	Parishes, &c.	Counties.	Ann. Val. &c.	Pop.	Names of Places.	Parishes, &c.	Counties.	Ann. Val. &c.	Pop.
Dunsforth, Upper, } w. Branton Green } to		W. R. Y.	£1026	163	Earlham, St. Mary	pa	Norf	£	103
Dunstable . . . m. t. & pa	Bed		2204	2117	Earls Barton . . . pa		Northam	3798	977
Dunstall . . . to	Staff		2897	201	Earlstown . . . pa		Berw	7034	1710
Dunstan, St. . . pa	Kent		1768	809	Early . . . lib		Berks		441
Dunstan, St., in the } West } pa	Midx		20,274	3443	Earley with Al- } mondington } pa		Suss	2192	153
Dunstan, St., in the } East } pa	Midx		20,053	1157	Earnshill . . . pa		Som	1220	12
Dunster . . . m. t. & pa	Som		2589	983	Earsdon . . . pa		Northum		6460
Dunstew . . . pa	Oxon		2924	450	Earsdon . . . to		Northum	2353	628
Dunston . . . pa	Line		2647	423	Earsdon Forest . . to		Northum		100
Dunston . . . pa	Norf		637	102	Earsham . . . hun		Norf		8485
Dunston . . . to	Northum		2069	185	Earsham . . . pa		Norf	4139	759
Dunston . . . to	Staff		1624	272	Earshawick . . . to		N. R. Y.		66
Dunsyre . . . pa	Lanark		2006	335	Eartham . . . pa		Suss	955	113
Dunterton . . . pa	Dev		1538	207	Easby . . . to		Cumb		98
Duntesborne Abbots	pa	Glou	2124	282	Easby . . . pa		N. R. Y.		822
Dunton . . . pa	Bucks		1660	116	Easby . . . to		N. R. Y.	2644	79
Dunton . . . pa	Essex		3176	133	Easby . . . to		N. R. Y.	1278	151
Dunton Bassett . . pa	Leic		1983	514	Easebourne (Chi- } chester rape) } pa		Suss	4841	1503
Dunton w. Doughton	pa	Norf	1773	126	Easehall . . . ham		Warw	2032	202
Dunton with Millo	pa	Bed	2428	413	Easington . . . pa		Durh		1390
Duntsborne Leer . . to	Glou			111	Easington . . . to		Durh	3389	693
Duntsborne Rouse	pa	Glou	1505	126	Easington . . . to		Northum	2456	203
Dunwich . . . bo & pa	Suff		522	232	Easington . . . pa		Oxon	265	13
Dunworth . . . hun	Wilts			6747	Easington . . . pa		E. R. Y.		542
Durham . . . co				253,827	Easington . . . to		E. R. Y.		479
Durham . . . city	Durh			10,125	Easington . . . pa		N. R. Y.	4767	477
Durinish . . . pa	Inver		10,208	4765	Easington . . . to		W. R. Y.	4514	424
Durisdcer . . . pa	Dumf		10,386	1488	Easington Grange	to	Northum	1772	62
Durleigh . . . pa	Som		746	139	Easington Ward 2 divs		Durh		47,321
Durley . . . pa	S. Ham		1263	361	Easingwold m. t. & pa		N. R. Y.		2381
Durness . . . pa	Suther		1706	1153	Easingwold . . . to		N. R. Y.	10,241	1922
Durnford . . . pa	Wilts		3996	481	Eassie . . . pa		Forf	2195	654
Durrington . . . pa	Suss		823	162	East . . . hun		Corn		33,265
Durrington . . . pa	Wilts		2041	467	East, or Outer High	pa	Lanark		9137
Durris . . . pa	Kincar		2290	1035	East . . . pa		Ork Is		551
Dursley . . . m. t. & pa	Glou		5565	3226	East . . . hun		Rutl		3466
Durston . . . pa	Som		2376	226	East Blatchington	pa	Suss	785	170
Durweston . . . pa	Dors		1808	418	East Bridge . . . pa		Kent	2909	16
Duston . . . pa	Northam		3071	603	East Bridge . . . ext	pa	Kent		30
Duthel . . . pa	Elgin		60	1895	East Burn . . . to		E. R. Y.	1205	14
Duton Cacea . . . to	Denb		1025	103	East Chiltington	chap	Suss	1645	258
Dutton . . . to	Chest		2279	329	East Church . . . pa		Kent	8419	857
Dutton . . . to	Lanc		1961	490	East Cotts . . . chap		Bed		710
Dutton-y-Bran . . . to	Denb		553	58	East Farlam . . . to		Cumb	7782	616
Dutton Diffreth . . to	Denb		1102	161	East Grinstead bo & pa		Suss	11,631	3364
Duxbury . . . to	Lanc		2107	213	East Guldeford . . pa		Suss	4329	126
Duxford . . . pa	Camb		2263	670	East Leach Martin, } or Burthorpe } pa		Glou	1933	159
Dwy-gyfylchi . . . pa	Carnar		1130	444	East Leach Turville	pa	Glou	3502	370
Dyce . . . pa	Aberd		1315	620	East Meon . . . pa		S. Ham	8601	1681
Dyffrin . . . ham	Brec			248	East Scaleby . . . to		Cumb		212
Dyffryn (Vainor pa)	ham	Brec with Gelli		145	East Soham . . . pa		Suff	3261	762
Dyffryn Clydach	ham	Glam	1859	936	East Ville . . . to		Line		136
Dyffryn Ellan . . . to	Radnor			360	East Ward . . . to		Westm		14,455
Dyffryn Gwy . . . to	Radnor			507	East Waver . . . qr		Cumb	3712	481
Dyffryn Honddu, } Lower Div. } ham	Brec		1017	181	Eastbourne (Peven- } sey rape) } pa		Suss	8866	2726
Dyffryn Honddu, } Upper Div. } ham	Brec		681	205	Eastbury & Boek- } hampton } tit		Berks	3606	419
Dyke . . . ham	Line			143	Eastcott . . . tit		Wilts		110
Dyke & Moy . . . pa	Elgin		9178	1438	Easter, Good . . . pa		Essex	2303	487
Dylais, Lower . . . ham	Glam		4728	197	Easter, High . . . pa		Essex	5115	862
Dylais, Upper . . . ham	Glam		1359	299	Eastergate . . . pa		Suss	1272	208
Dymchurch . . . pa	Kent		4523	521	Easterton . . . tit		Wilts	1623	417
Dymock . . . pa	Glou		8292	1656	Eastfield with } Newark } ham		Northam		250
Dynhyllle Issa . . to	Denb			489	Eastham . . . pa		Chest		1644
Dysart . . . bu & pa	Fife		758	7104	Eastham . . . to		Chest	2302	350
Dysart Town . . . pa	Fife			1801	Eastham . . . pa		Wore	3409	671
Dyserth . . . pa	Flint		1429	714	Easthampstead . . pa		Berks	2662	647
		E			Easthope . . . pa		Essex	1277	167
Eachwiek . . . to	Northum		1003	113	Easthope . . . pa		Salop	698	103
Eagle . . . pa	Line		1219	477	Easthothly . . . pa		Suss	2166	505
Eaglescliffe . . . pa	Durh			625	Eastington . . . pa		Glou	4949	1770
Eaglescliffe . . . to	Durh		3325	424	Eastington . . . chap		Glou		266
Eaglesfield . . . to	Cumb		1434	411	Eastling . . . pa		Kent	1576	420
Eaglesham . . . pa	Renf		10,017	2372	Eastnor . . . pa		Heref	2900	493
Eakring . . . pa	Notts		2479	598	Eastoft . . . to		Line	1466	224
Ealing with Old } Brentford } pa	Midx		30,187	7783	Easton . . . pa		Hunts	1641	151
Eardisland . . . pa	Heref		6064	813	Easton . . . ham		Line	1877	221
Eardisley . . . pa	Heref		5590	825	Easton . . . pa		Norf	1321	239
Earith . . . pa	Hunts			707	Easton . . . pa		Northam	1876	709
Earl, or Yeard Hill	to	Northum	1972	86	Easton . . . pa		S. Ham	3347	494
Earl Shilton . . . chap	Leic		4523	2017	Easton . . . pa		Suff	2335	362
Earl Stoke . . . pa	Wilts		2590	420	Easton . . . pa		Wilts	2710	488



POPULATION RETURN 1831.

Names of Places.	Parishes, &c.	Counties.	Ann. Val. &c.	Pop.	Names of Places.	Parishes, &c.	Counties.	Ann. Val. &c.	Pop.
Easton . . .	ham	E. R. Y.	£1005	17	Eddlestone . . .	pa	Pecbles	£5645	836
Easton Bavents . . .	pa	Suff		16	Eddlethorp . . .	to	E. R. Y. with Firby		53
Easton in Gordam, or St. George } . . .	pa	Som	4511	2255	Edceclift . . .	to	Salop		460
Easton, Great . . .	pa	Essex	3177	840	Edenbridge . . .	pa	Kenf	4694	1432
Easton, Grey . . .	pa	Wilts	2181	151	Edenhall . . .	pa	Cumb		544
Easton, Little . . .	pa	Essex	2316	350	Edenhall . . .	to	Cumb	2898	294
Easton Mandit . . .	pa	Northam	1939	210	Edenham . . .	pa	Line	8217	777
Easton Neston with Hulcote } . . .	pa	Northam	3692	144	Edensor w. Chatworth	pa	Derb	3201	703
Eastridge . . .	tit	Wilts		302	Edernion . . .	hun	Merio		4905
Eastrington . . .	pa	E. R. Y.		1676	Edeyrn . . .	pa	Carnar	1284	563
Eastrington . . .	to	E. R. Y.	1964	328	Edgbaston . . .	pa	Warw	11,724	3954
Eastrap . . .	ext pa	Som		12	Edgbolton . . .	to	Salop		421
Eastrop . . .	pa	S. Ham	759	69	Edge . . .	to	Chest	2540	310
Eastrop . . .	tit	Wilts		553	Edge . . .	tit	Glou		1559
Eastry . . .	pa	Kent	5144	1245	Edgecott . . .	pa	Bucks	1139	180
Eastwell . . .	pa	Kent	1040	97	Edgecott . . .	pa	Northam	2092	96
Eastwell . . .	pa	Leic	2026	125	Edgesfield . . .	pa	Norf	1730	774
Eastwick . . .	pa	Herts	1083	169	Edgehill . . .	to	Staff		93
Eastwood . . .	pa	Essex	4815	531	Edgerley . . .	to	Chest	180	11
Eastwood . . .	pa	Notts	1707	1395	Edgeware . . .	pa	Midx	5423	591
Eastwood . . .	pa	Renf	10,076	6854	Edgeworth . . .	pa	Glou	1309	116
Eathropc . . .	ham	Warw		145	Edgmond . . .	pa	Salop	6327	2300
Eatington, Lower & Upper } . . .	pa	Warw	5440	728	Edgton . . .	pa	Salop	1400	232
Eaton . . .	to	Berks		109	Edgworth . . .	to	Lanc	2989	2168
Eaton . . .	to	Chest	630	13	Edinburgh . . .	co			219,592
Eaton (Eccleston pa)	to	Chest	1483	73	Edinburgh . . .	city	Edinb	770,875	162,156
Eaton (Prestbury pa)	to	Chest	2239	525	Edinghall, or Edingale	pa	Staff	1222	177
Eaton (Tarporely pa)	to	Chest	2018	502	Edingly . . .	pa	Notts	1840	393
Eaton . . .	pa	Leic	2351	350	Edingthorpe . . .	pa	Norf	708	188
Eaton . . .	pa	Notts	1458	234	Edington . . .	to	Northum	980	41
Eaton . . .	pa	Salop	996	539	Edington . . .	chap	Som	2996	401
Eaton . . .	to	Salop		148	Edington . . .	pa	Wilts	3001	1112
Eaton & Alsop-le-Dalc	to	Derb	1884	60	Edinkillie . . .	pa	Elgin	699	1300
Eaton Bishop's . . .	pa	Heref	2649	489	Edith Weston . . .	pa	Rutl	2856	337
Eaton Bray . . .	pa	Bed	2889	957	Edlaston & Wyaston	pa	Derb	1784	225
Eaton Constantine . . .	pa	Salop	1225	244	Edlingham . . .	pa	Northum	9693	568
Eaton Hastings . . .	pa	Berks	2347	167	Ediingham . . .	to	Northum		158
Eaton, Little . . .	chap	Derb	1085	610	Edlington . . .	pa	Line	2877	216
Eaton, St. Andrew . . .	pa	Norf		529	Edlington . . .	pa	W. R. Y.	2437	129
Eaton Socon with Wyboston } . . .	pa	Bed	8177	2490	Edmondbyers . . .	pa chap	Durh		995
Eaves . . .	to	Staff		231	Edmondbyers . . .	to	Durh	804	484
Eavestone . . .	to	W. R. Y.	390	82	Edmondsley . . .	to	Durh	1785	150
Ebbe, St. . . .	pa	Oxon		3123	Edmondthorpe . . .	pa	Leic	3352	211
Ebberston . . .	pa	N. R. Y.	2814	509	Edmonsham . . .	pa	Dors	679	271
Ebbesborne Wake . . .	pa	Wilts	1773	278	Edmonton . . .	hun	Midx		26,930
Ebechester . . .	chap	Durh	1221	255	Edmonton . . .	pa	Midx	35,795	8192
Ebony . . .	pa	Kent	3726	165	Edmund, St. (Norwich)	pa	Norf		762
Ebrington . . .	pa	Glou	2912	573	Edmund, St. . . .	pa	Wilts		4612
Eechinwell . . .	chap	S. Ham	1970	449	Edmund, St., on } . . .	pa	Dev	2918	1523
Eceles . . .	pa	Berwick	19,557	1885	the Bridge } . . .				
Eceles . . .	pa	Lanc		28,083	Edmund's, St., the } . . .	pa	Midx	9755	382
Eceles . . .	pa	Norf	1516	122	King } . . .				
Ecelesfield . . .	pa	W. R. Y.		13,415	Edmund, St., North } . . .	pa	Norf		1465
Ecelesfield . . .	to	W. R. Y.	19,824	7911	End (Lynn) . . .				
Eceleshall Bierlow . . .	to	W. R. Y.	19,164	14,279	Ednam . . .	pa	Roxb	8847	637
Eceleshall . . .	pa	Staff	23,454	4471	Ednol . . .	to	Radnor	180	45
Eceleshall . . .	m. t.	Staff		1285	Edren's, St. . . .	pa	Pcmb	487	113
Eceleshill . . .	to	Lanc	1048	715	Edrom . . .	pa	Berwick	14,288	1435
Eceleshill . . .	to	W. R. Y.	3115	2570	Edstaston . . .	chap	Salop		397
Ecelesmachen . . .	pa	Linlith	3051	299	Edstock & Beer . . .	ham	Som	658	13
Eceleston . . .	pa	Chest		361	Edstone, Little . . .	to	N. R. Y.		13
Eceleston . . .	to	Chest	2485	288	Edton, Great . . .	pa	N. R. Y.	1381	156
Eceleston . . .	pa	Lanc		3068	Edwalton . . .	pa	Notts	1044	130
Eceleston . . .	to	Lanc	5056	761	Edward, St. . . .	pa	Camb	1947	725
Eceleston . . .	to	Lanc	9309	3259	Edwardstone . . .	pa	Suff	2104	503
Eceleston, Great . . .	to	Lanc	2827	624	Edwin Loach . . .	pa	Wore	626	62
Eceleston, Little, with Larbrick } . . .	to	Lanc	2241	230	Edwin Ralph with Butterley } . . .	pa	Heref	1556	170
Ecford . . .	pa	Roxb	6648	1148	Edwinstow . . .	pa	Notts	2190	1992
Echt . . .	pa	Aberd	2170	1030	Edwinstrec . . .	hun	Herts		9237
Eckington . . .	pa	Derb	12,767	3948	Edworth . . .	pa	Bed	1084	95
Eckington . . .	pa	Worc	4151	700	Edzell . . .	pa	Forf	1375	974
Ecton . . .	pa	Northam	4517	570	Efenechtyd . . .	pa	Denb	872	242
Edale . . .	chap	Derb	2429	333	Effingham . . .	hun	Surr		1646
Eday & Pharay . . .	isl	Ork Is		756	Effingham . . .	to	Surr	2654	565
Edburton . . .	pa	Suss	940	267	Egbrough . . .	pa	W. R. Y.	1625	220
Edderachillis . . .	pa	Suther	1489	1965	Egdean . . .	pa	Suss	476	88
Edderton . . .	pa	Ross & Cro	113	1023	Egerton . . .	to	Chest	1201	114
Eddington w. Hiddon	tit	Berks		479	Egerton . . .	pa	Kent	3362	866
Eddinshall . . .	to	Chest	601	24	Eggbuckland . . .	pa	Dev	7896	1117
Eddisbury . . .	hun	Chest		26,891	Eggesford . . .	pa	Dev	524	168
Eddisbury . . .	to	Chest		178	Egginton . . .	chap	Bed	1249	348
Eddlesborough . . .	pa	Bucks	1744	1490	Egginton . . .	pa	Derb	3388	361
Eddleston . . .	to	Chest	782	104	Egglestone . . .	chap	Durh		623
					Eggleton . . .	to	Heref	604	153
					Egham . . .	pa	Surr	10,761	4203
					Egilshay . . .	isl	Ork Is		223
					Egleton . . .	pa	Rutl	1893	137

POPULATION RETURN 1831.

Names of Places.	Parishes, &c.	Counties.	Ann. Val. &c.	Pep.	Names of Places.	Parishes, &c.	Counties.	Ann. Val. &c.	Pep.
Eglingham	pa	Northum	£19,926	1633	Emsall, South	to W. R. Y.	£1463	494	
Eglingham	to	Northum		221	Elmsett	pa	Suff	2469	437
Egloshayle	pa	Corn	6757	1335	Elmstead	pa	Essex	4705	732
Egloskerry	pa	Corn	2195	535	Elmsted	pa	Kent	2155	502
Eglwys Cymmin	pa	Carm	1035	373	Elmsthorpe	pa	Leic	1179	34
Eglwys Eirw	pa	Pemb	1584	563	Elmstone	pa	Kent	911	97
Eglwys Fach	pa	Denb	3576	1108	Elmstone Hardwicke	pa	Glou	1802	372
Eglwys Han	pa	Glam	3199	2818	Elmstwell	pa	Suff	2293	694
Eglwys Rhos	pa	Carnar	2672	568	Elmton	pa	Derb	1290	340
Eglwys-brewis	pa	Glam	473	19	Elsdon	pa	Northum	19,508	1724
Eglwys-fair-Achyrig	chap	Carm	854	257	Elsdon Ward	to	Northum		308
Egmanton	pa	Notts	1642	341	Elsenham	pa	Essex	2170	483
Egmere	pa	Norf	1745	46	Elsfield	pa	Oxon	1238	185
Egremont	pa	Carm	647	139	Elsham	pa	Line	5237	471
Egremont	m. t. & pa	Cumb	6807	1741	Elsing	pa	Norf	1650	437
Egton	chap	Lanc	2223	496	Elstead	pa	Surr	1985	711
Egton	pa	N. R. Y.	6842	1071	Elstead	pa	Suss	1503	174
Eig	isl	Argy	17	452	Elstols	to	Durh	558	94
Eirias	to	Carnar	806	262	Elston	to	Lanc	1204	64
Eiscy	pa	Wilts	4275	167	Elston	pa	Notts	2088	552
Elberton	pa	Glou	3845	199	Elstow	pa	Bed	2416	561
Eldersfield	pa	Wore	5337	787	Elstronwick	to	E. R. Y.	1615	153
Eldon	to	Durh	1738	129	Elstub & Everley	hun	Wilts		5722
Elerch	to	Cardig	586	179	Elswicke	to	Lanc	2313	327
Elford	to	Northum		149	Elswicke	to	Northum		787
Elford	pa	Staff	4250	483	Elsworth	pa	Camb	2920	689
Elgin	co			34,231	Eltham	m. t. & pa	Kent	11,553	2129
Elgin	bu & pa	Elgin	7186	6130	Elthorne	hun	Midx		20,091
Elham	m. t. & pa	Kent	5284	1302	Eltisley	pa	Camb	918	340
Elie	pa	Fife	3857	1029	Elton (Thornton pa)	to	Chest	1424	210
Eling	pa	S. Ham	13,161	4624	Elton (Warming-	to	Chest	1314	430
Elkington	pa	Northam	2413	43	ham pa)	to	Chest		
Elkington, South	pa	Line	2869	271	Elton	to	Derb	1891	595
Elkington, North	pa	Line	967	100	Elton	pa	Durh	1485	103
Elksley	pa	Notts	2038	377	Elton	pa	Heref	1798	85
Elkstone	pa	Glou	1688	299	Elton	pa	Hunts	5607	780
Elkstone, Lower	tos				Elton	to	Lanc	6287	4054
& Upper, with	chap	Staff	2138	626	Elton	pa	Notts	1006	91
Warslow	chap				Eltringham	to	Northum		50
Ella Kirk	pa	E. R. Y.		974	Elvaston	pa	Derb	4538	522
Ella Kirk	to	E. R. Y.	2780	285	Elvedon, or Elden	pa	Suff	1641	248
Ella, West	to	E. R. Y.	1190	102	Elvet	hun	Carm		15,792
Elland w. Greetland	chap	W. R. Y.	7461	5500	Elvet	bo	Durh	8546	2096
Ellastone	pa	Staff	1704	1344	Elvetham	pa	S. Ham	1750	481
Ellel	chap	Lanc	4148	2217	Elvington	pa	E. R. Y.	2647	391
Ellenborough & Unerigg	tos	Cumb	1188	713	Elvis, St.	pa	Pemb	185	44
Ellenhall	pa	Staff	1998	286	Elwick	to	Durh	1450	232
Ellerbeek	to	N. R. Y.	1507	79	Elwick	to	Northum	2389	79
Ellerburn	pa	N. R. Y.	1853	192	Elwick Hall	pa	Durh	2802	169
Ellerby	to	N. R. Y.	1266	64	Elworthy	pa	Som	2791	210
Ellerby	to	E. R. Y.	2964	251	Ely	city	Camb		6189
Ellerker	to	E. R. Y.	2713	278	Ely College	ext pa	Camb	9667	68
Ellerton Abbey	to	N. R. Y. w. Stainton	44	44	Ely Isle	dis	Camb		47,152
Ellerton Priory	pa	E. R. Y.	2076	305	Ely Place	ext pa	Midx		216
Ellerton-upon-Swale	to	N. R. Y.	2588	147	Ely Trinity	pa	Camb	11,512	4325
Ellesborough	pa	Bucks	3839	665	Elylaugh	to	Northum		16
Ellesmere	m. t. & pa	Salop	7517	7057	Emberton	pa	Bucks	3786	598
Ellingham	pa	Norf	2092	333	Embleton	chap	Cumb	2140	442
Ellingham	pa	Northum		1125	Embleton	pa	Northum		1923
Ellingham	to	Northum	2756	328	Embleton	to	Northum	6435	492
Ellingham	pa	S. Ham	2242	420	Emborrow	pa	Som	1426	207
Ellingham, Great	pa	Norf	4402	882	Embsay with Eastby	to	W. R. Y.	3759	891
Ellingham, Little	pa	Norf	2405	240	Emley	pa	W. R. Y.	3382	1445
Ellingstring	to	N. R. Y.	538	228	Emmington	pa	Oxon	1011	80
Ellington	pa	Hunts	3190	376	Emneth	pa	Norf	5549	995
Ellington	to	Northum		270	Empingham	pa	Rutl	4658	913
Ellingtons	to	N. R. Y.	1823	148	Empshot	pa	S. Ham	721	149
Ellisfield	pa	S. Ham	1804	245	Emswell with Kel-	to	E. R. Y.	2714	102
Elloc	wap	Line		29,314	leythorpe	to	E. R. Y.		
Ellon	dist	Aberd		12,831	Enborne	pa	Berks	2232	420
Ellon	pa	Aberd	5591	2304	Endellion	pa	Corn	5215	1218
Ellough	pa	Suff	1068	146	Enderby	pa	Leic	3582	1141
Elloughton w. Brough	pa	E. R. Y.	2058	355	Enderby Bag	pa	Line	1278	114
Elm	pa	Camb	19,090	1410	Endford	pa	Wilts	6294	961
Elm, Great & Little	pa	Som	1331	427	Endon	to	Staff	6294	487
Elmbridge	hun	Surr		8048	Ener Glynn	ham	Glam		882
Elmbridge	chap	Wore	2231	334	Enfield	pa	Midx	39,213	8812
Elmdon	pa	Essex	2865	697	England			49,744,622	13,089,338
Elmdon	pa	Warw	1524	157	Englefield	pa	Berks	1893	411
Elmer w. Crakehall	to	N. R. Y.	891	77	English Combe	pa	Som	2576	388
Elmhham, North	pa	Norf	4401	1153	Enhallow	isl	Ork Is		20
Elmhurst	to	Staff		37	Enham Knights	pa	S. Ham	770	123
Elmley Castle	pa	Wore	3113	333	Enmore	pa	Som	1912	294
Elmley, Isle of	pa	Kent	2842	29	Ennerdale	chap	Cumb	2559	192
Elmley Lovett	pa	Wore	3723	432	Ennerdale, High End	Cumb			419
Elmore	pa	Glou	2189	401	Enoeh, St.	pa	Lanark		7921
Elmsall, North	to	W. R. Y.	2530	256	Enoder, St.	pa	Corn	5303	1124
					Ensham	pa	Oxon	8016	1858



POPULATION RETURN 1831.

Names of Places	Parishes, &c.	Counties.	Ann. Val. &c.	Pop.	Names of Places.	Parishes, &c.	Counties.	Ann. Val. &c.	Pop.
Enstone . . .	pa	Oxon	£6856	742	Evington . . .	pa	Leic	£4206	260
Entwisle . . .	to	Lanc	1684	701	Evionydd . . .	hun	Carnar		6146
Enville . . .	pa	Staff	7076	766	Ewart . . .	to	Northum	1975	173
Epperstone . . .	pa	Notts	2815	518	Ewe, St. . . .	pa	Corn	4685	1699
Epping . . .	m. t. & pa	Essex	7991	2313	Well . . .	pa	Kent	942	425
Epping Upland	chap	Essex	4741	427	Well . . .	pa	Surr	10,530	1851
Eppleby . . .	to	N. R. Y.	1224	206	Welme . . .	hun	Oxon		6225
Eppleton, Great	to	Durh	727	47	Welme . . .	pa	Oxon	3140	619
Eppleton, Little	to	Durh	400	17	Ewenny . . .	pa	Glam	1736	239
Epsom . . .	pa	Surr	13,056	3231	Ewerby . . .	pa	Line	3280	345
Epwell . . .	chap	Oxon	1528	367	Ewcs . . .	pa	Dumf	5001	335
Epworth . . .	m. t. & pa	Line	8312	1825	Ewesley . . .	to	Northum		22
Erbistock . . .	pa	Flint	730	398	Ewhurst . . .	pa	S. Ham	384	28
Ercall Magna . . .	pa	Salop	14,210	2048	Ewhurst . . .	pa	Surr	3402	828
Eriswell . . .	pa	Suff	1839	403	Ewhurst . . .	pa	Suss	3936	1200
Erith . . .	pa	Kent	8968	1533	Ewin, St. . . .	pa	Glou	1392	74
Erme, St. . . .	pa	Corn	2935	586	Ewloc & Ewloe	Wood to	Flint		1328
Ermington . . .	hun	Dev		10,524	Ewshott . . .	tit	S. Ham		526
Ermington . . .	pa	Dev	8984	1471	Ewyas Lacy . . .	hun	Heref		3435
Erpingham . . .	pa	Norf	1697	434	Ewyas Harrold . . .	pa	Heref	1314	344
Erpingham, North	hun	Norf		10,160	Exbourne . . .	pa	Dev	1840	509
Erpingham, South	hun	Norf		14,898	Exbury with Leap	pa	S. Ham	1906	325
Erringden . . .	to	W. R. Y.	2532	1933	Exelby, Leening, & } Newton . . .	to	N. R. Y.	4573	633
Errol . . .	pa	Perth	23,024	2992	Exeter . . .	city	Dev		28,201
Erskine . . .	pa	Renf	7459	973	Exford . . .	pa	Som	1569	447
Erth, St. . . .	pa	Corn	4708	1922	Exhall (near Alcester)	pa	Warw	862	241
Ervan, St. . . .	pa	Corn	2812	453	Exhall (n. Coventry)	pa	Warw	3071	840
Erwarton . . .	pa	Suff	1450	179	Exminster . . .	hun	Dev		18,232
Eryholme . . .	chap	N. R. Y.	3708	172	Exminster . . .	pa	Dev	9724	1113
Esclusham Above	to	Denb		349	Exmoor . . .	ext pa	Som		52
Esclusham Below	to	Denb		570	Exning . . .	pa	Suff	6293	917
Escombe . . .	pa chap	Durh	834	282	Exon . . .	pa	Rutl	5141	751
Eserick . . .	pa	E. R. Y.		896	Exton . . .	pa	Som	1579	347
Eserick . . .	to	E. R. Y.	4051	717	Exton . . .	pa	S. Ham	2146	283
Esh . . .	to	Durh	2418	486	Eyam . . .	pa	Derb		1372
Esher . . .	pa	Surr	6080	1215	Eyam . . .	to	Derb	2145	911
Esholt . . .	to	W. R. Y.		404	Eydon . . .	pa	Northam	2611	630
Eshot . . .	to	Northum		132	Eye . . .	pa	Heref		720
Eshton . . .	to	W. R. Y.	1372	82	Eye . . .	pa	Northam	3545	1122
Eskdale . . .	ward	Cumb		23,991	Eye . . .	bo & pa	Suff	6474	2313
Eskdale & Wasdale	chap	Cumb	1239	354	Eye & Dunsden . . .	lib	Oxon	3296	887
Eskdalemuir . . .	pa	Dumf	6329	650	Eye, Moreton, & } Ashton . . .	to	Heref	2537	299
Eskdaleside . . .	to	N. R. Y.	1491	277	EyemOUTH . . .	pa	Berw	3734	1181
Eske . . .	to	E. R. Y.	1575	17	Eyford . . .	pa	Glou	1199	55
Espershields & Mill- shield } to	Northum			195	Eyke . . .	pa	Suff	2283	485
Essendine . . .	pa	Rutl	1872	156	Eyresbury . . .	pa	Hunts	4807	957
Essendon . . .	pa	Herts	2728	672	Eyresford . . .	hun	Norf		10,957
Essex . . .	co			317,233	Eyresford . . .	pa	Kent	4095	1277
Essington . . .	to	Staff	3619	598	Eythorn . . .	pa	Kent	1692	422
Estimaner . . .	hun	Merio		4631	Eyton . . .	to	Denb	2908	303
Eston . . .	to	N. R. Y.	2152	334	Eyton . . .	pa	Heref	1760	177
Ethells . . .	to	Chest	6421	1443	Eyton-upon-the- Wild Moors } pa	Salop	1764	350	
Ethilhampton . . .	pa	Wilts	2035	270	Eyworth . . .	pa	Bed	1457	129
Ethlingham . . .	pa	Suss	2815	631					
Ethelburgha, St. . . .	pa	Midx	6021	665					
Etheldred, St. . . .	pa	Norf		268					
Eton . . .	pa	Bucks	9095	3232					
Etterick . . .	pa	Selkirk	7148	530					
Etton . . .	pa	E. R. Y.	3739	407					
Etton with Wooderoft	pa	Northam	2425	118					
Etwall . . .	pa	Derb		605					
Etwall & Bearward- cote } to	Derb		3334	471					
Euston . . .	pa	Suff	1592	202					
Euxton . . .	chap	Lanc	5813	1501					
Eval, St. . . .	pa	Corn	2399	354					
Evdon . . .	pa	Line	1503	86					
Evenjobb, New- castle, Barland, & Buroa } tos	Radnor		1664	369					
Evenload . . .	pa	Wore	3276	312					
Evenly . . .	pa	Northam	4091	506					
Evenwood . . .	to	Durh	4880	1019					
Everereech . . .	pa	Som	5802	1490					
Everdon . . .	pa	Northam	4043	745					
Everingham . . .	pa	E. R. Y.	2673	276					
Everly . . .	pa	Wilts	2576	352					
Eversden, Great	pa	Camb	1521	316					
Eversden, Little	pa	Camb	780	196					
Eversham . . .	bo	Wore		3991					
Eversholt . . .	pa	Bed	3171	901					
Evershot . . .	pa	Dors	2177	569					
Eversley . . .	pa	S. Ham	3554	755					
Everton . . .	pa	Bed	1302	213					
Everton . . .	pa	Notts	6240	786					
Evesbath . . .	pa	Heref	1825	84					
Evie . . .	pa	Ork Is	330	839					

POPULATION RETURN 1831.

Names of Places.	Parishes, &c.	Counties.	Ann. Val. &c.	Pop.	Names of Places.	Parishes, &c.	Counties.	Ann. Val. &c.	Pop.
Fallowlees	to	Northum	£	8	Fawkham	pa	Kent	£1071	204
Fallybroom	to	Chest	438	25	Fawler	ham	Oxon	1676	134
Falmer	pa	Suss	3188	432	Fawley	pa	Bucks	1707	254
Falmouth	m. t. & pa	Corn	21,563	7284	Fawley	div	S. Ham		23,471
Falstone	pa	Northum		4561	Fawley	pa	S. Ham	1539	1839
Fambridge, North	pa	Essex	1995	148	Fawley with What-	} pa	Berks	2137	194
Fambridge, South	pa	Essex	1595	258	combe				
Fangfoss with Spittle	pa	E. R. Y.	1339	155	Fawns	to	Northum		7
Fareham	m. t. & pa	S. Ham	21,088	4402	Fawsley	hun	Northam		14,157
Farewell w. Charley	pa	Staff		200	Fawsley	pa	Northam	2276	22
Farforth w. Maiden	} pa	Line	1147	91	Faxfleet	to	E. R. Y.	1083	177
Well									
Faringdon	pa	S. Ham	2281	504	Faxton	pa	Northam	3903	103
Farlam	pa	Cumb		816	Fazakerley	to	Lanc	4166	407
Farlee	to	Westm	1553	90	Fazely	to	Staff	3187	1139
Farleigh, East	pa	Kent	5223	1461	Fearby	to	N. R. Y.	998	249
Farleigh Hungerford	pa	Som	1236	163	Fearn	pa	Forf	753	450
Farleigh Wallop	pa	S. Ham	1232	108	Fearn	pa	Ross & Cro	1859	1695
Farleigh, West	pa	Kent	2366	392	Featherston	to	Northum		274
Farleton	to	Lanc	1719	90	Featherstone	to	Staff	611	34
Farley	to	Staff	2328	450	Featherstone	pa	W. R. Y.		945
Farley	pa	Surr	847	83	Featherstone	to	W. R. Y.	1789	328
Farley	chap	Wilts with Pitton		254	Feckenham	pa	Worc	8066	2762
Farley Chamberlayne	pa	S. Ham	850	165	Feelstead	pa	Essex	8249	524
Farlington	pa	S. Ham	3979	778	Feering	pa	Essex	4644	161
Farlington	chap	N. R. Y.	2130	152	Felbrigg	pa	Norf	1097	155
Farlow	chap	Heref		345	Felix Kirk	pa	N. R. Y.		911
Farlthorp	pa	Line	693	94	Felix Kirk	to	W. R. Y.	1974	110
Farmanby	to	N. R. Y.	2618	431	Felixstow	pa	Suff	1670	363
Farnborough	pa	Som	3281	924	Felkirk	pa	W. R. Y.		1156
Farnington	pa	Glou	2059	311	Felliscliffe	to	W. R. Y.	1783	351
Farnborough	pa	Berks	2689	229	Felly	ham	Notts	356	67
Farnborough	pa	Kent	1995	638	Felmersham	pa	Bed	1084	448
Farnborough	pa	S. Ham	1213	334	Felmingham	pa	Norf	2252	394
Farnborough	pa	Warw	3901	365	Felpham (near Bog-	} pa	Suss	3807	588
Farndale, East Side	to	N. R. Y.	3689	405	nor)				
Farndale, High	} to	N. R. Y.		289	Felsham	pa	Suff	1930	401
Quarter									
Farndale, Low	} to	N. R. Y.		185	Felside	to	Durh		419
Quarter									
Farndish	pa	Bed	865	81	Feltham	pa	Midx	4672	924
Farndon	pa	Chest		864	Felthorpe	pa	Norf	1021	502
Farndon	to	Chest	1866	423	Felton	pa	Heref	1459	122
Farndon	pa	Notts	3929	570	Felton	pa	Northum	17,157	1619
Farndon, East	pa	Northam	2426	250	Felton, West	pa	Salop	7472	1093
Farnell	pa	Forf	16,022	582	Feltwell, St. Mary,	} pa	Norf	7155	1231
Farnham	pa	Dors	804	314	& St. Nicholas				
Farnham	pa	Essex	2734	148	Fen Ditton	pa	Camb	2903	528
Farnham	to	Northum		47	Fen Drayton	pa	Camb	1149	319
Farnham	pa	Suff	960	216	Fen Stanton	pa	Hunts	5687	968
Farnham	hun	Surr		8228	Feneat & Murecot	ham	Oxon	1456	200
Farnham	pa	Surr	20,991	5858	Fenderon	to	Derb	2167	410
Farnham	m. t.	Surr		3142	Feniton	pa	Dev	2190	343
Farnham	pa	W. R. Y.		614	Fenny Compton	pa	Warw	4362	565
Farnham	to	W. R. Y.	1360	169	Fenrother	to	Northum		90
Farnham Royal	pa	Bucks	3354	1193	Fenton	pa	Line	1682	102
Farnham Tollard	tit	Dors		220	Fenton	ham	Line	1805	226
Farnhill w. Cononley	to	W. R. Y.	3050	1567	Fenton Calvert	to	Staff		2708
Farnhurst	pa	Suss	1855	769	Fenton, Little	to	W. R. Y.		102
Farningham	pa	Kent	3599	701	Fenton Vivian	to	Staff		1002
Farnley	chap	W. R. Y.	3657	1591	Fenwick	pa	Ayr	8987	2018
Farnley	to	W. R. Y.	2327	196	Fenwick	to	Northum		80
Farnley Tyas	to	W. R. Y.	2171	849	Fenwick	to	W. R. Y.	2781	286
Farnsfield	pa	Notts	3376	1010	Feoek	pa	Corn	2871	1210
Farnworth	chap	Lanc	2758	2928	Ferensby	to	W. R. Y.	663	133
Farr	pa	Suther	2371	2073	Fergns, St.	pa	Banff	3179	1334
Farringdon	hun	Berks		4207	Fernham	ham	Berks	1596	239
Farringdon	pa	Dev	2077	377	Fernilee	to	Derb	2308	418
Farringdon, Great	} m. t. & pa	Berks	8041	3033	Ferraby, South	pa	Line	2600	500
Farringdon, Little									
Farringdon	tit	Berks	1869	156	Ferriby, North	pa	E. R. Y.		823
Farringdon with	to	Lanc	2963	672	Ferriby, North	to	E. R. Y.	1779	345
Cwmgilla	} lord	Radnor		183	Ferring	pa	Suss	1424	258
Farrington Gurney									
Farthinghoe	pa	Som	2225	568	Ferris, Norton	hun	Som		5092
Farthingstone	pa	Northam	2709	456	Ferry, East	ham	Line	1273	141
Farway	pa	Dev	2573	360	Ferry Frystone	pa	W. R. Y.	3952	833
Faugh & Fenton	to	Cumb	1429	333	Ferry Hill	to	Durh	2648	591
Fauld	to	Staff		45	Ferryport-on-Craig	pa	Fife	3386	1529
Faulkourn	pa	Essex	1653	91	Fersfield	pa	Norf	1880	292
Faversham	m. t. & pa	Kent	9493	4429	Festiniog	pa	Merio	2349	1648
Favinley, or Farnlaws	to	Northum		15	Feteham	pa	Surr	2503	384
Fawcet Forest	to	Westm	807	61	Fettercairn	pa	Kincarr	6737	1637
Fawdington	to	N. R. Y.		48	Fetteresso	pa	Kincarr	12,018	5109
Fawdon	to	Northum		707	Fewcot	ham	Oxon		198
Fawdon, Clinch, & Hartside	} tos	Northum		67	Fewston	pa	W. R. Y.		2035
					Fewston	to	W. R. Y.	1558	683
					Fforest	ham	Carm	588	226
					Fiddington	pa	Som	1824	210
					Fiddington & Natton	tit	Glou	2027	172
					Field	to	Staff	1434	82
					Field Dalling	pa	Norf	2000	400



POPULATION RETURN 1831.

Names of Places.	Parishes, &c.	Counties.	Ann. Val. &c.	Pop.	Names of Places.	Parishes, &c.	Counties.	Ann. Val. &c.	Pop.
Fife	co		£	123,839	Flegg, West	hun	Norf	£	4212
Fifehead Magdalen	pa	Dors	3161	241	Flemingstone	pa	Glam	872	73
Fifehead Neville	pa	Dors	1949	101	Flempton	pa	Suff	1049	188
Fifield	pa	Oxon	808	163	Flendish	hun	Camb		2778
Fifield	ham	Oxon		13	Fletching	pa	Suss	4786	1870
Fifield Bavant	pa	Wilts	671	49	Fletton	pa	Hunts	1811	189
Figheldcan	pa	Wilts	3487	531	Flimby	pa	Cumb	1599	404
Filby	pa	Norf	2502	461	Flint	co			60,012
Filey	pa	E. R. Y.	980	1192	Flint	bo pa & chap	Flint	1933	2216
Filkington	to	Durh	890	141	Flintham	pa	Notts	4157	545
Filkins	ham	Oxon	2244	473	Flinton	to	E. R. Y.	1739	126
Fillangley	pa	Warw	5581	981	Flisk	pa	Fife	2820	286
Filloigh	pa	Dev	1429	329	Fitcham	pa	Norf	3054	323
Fillingham	pa	Linc	2965	308	Flitt	hun	Bed		12,171
Filton	pa	Glou	2391	217	Flitton	pa	Bed		1184
Fimber	chap	E. R. Y.	1940	139	Flitton	to	Bed	2826	458
Fimborough, Great	pa	Suff	1721	421	Flitwick	pa	Bed	2628	636
Fimborough, Little	pa	Suff	453	73	Flixborough	pa	Linc	1328	210
Fincham	pa	Norf	3964	756	Flixton	pa	Lanc		2099
Finelhamstead	pa	Berks	2372	575	Flixton	to	Lanc	4386	1393
Finchingfield	pa	Essex	8472	1788	Flixton	pa	Suff	913	39
Finchley	pa	Midx	14,138	3210	Flixton (Wangford)	pa	Suff	1507	206
Findogask	pa	Perth	4254	428	Flixton	to	E. R. Y.	1629	251
Findon	pa	Suss	3274	544	Floekton	chap	W. R. Y.	3696	695
Finedon, or Thing-wood	pa	Northam	5892	1292	Floore	pa	Northam	4873	955
Fineshade	pa	Northam	880	68	Flordon	pa	Norf	1218	164
Fingest	pa	Bucks	900	340	Florenc, St.	pa	Pemb	1752	350
Finghall	pa	N. R. Y.		460	Flotta & South Faira	isl	Ork Is		369
Finghall	pa	N. R. Y.	2121	127	Flotterton	to	Northum		95
Fingland	to	Cumb	1565	191	Flowton	pa	Suff	578	185
Fingringhoe	pa	Essex	4145	735	Fobbing	pa	Essex	2933	2101
Finingham	pa	Suff	1918	497	Fodderty	pa	Ross & Cro	4852	2232
Finmore	pa	Oxon	1513	373	Foggathorpe	to	E. R. Y.	1395	128
Finningley	pa	Notts	1455	962	Fogo	pa	Berw	4777	433
Finstock	ham	Oxon	1596	519	Foleshill	pa	Warw	6191	6969
Fintray	pa	Aberd	2049	1046	Folke	pa	Dors	2702	281
Fintray	pa	Stir	4126	1051	Folkestone	{ m. t. & pa }	Kent	{ 3657 & 2943 }	{ 3638 & 658 }
Firbank	chap	Westm	1604	190	Folkington	pa	Suss	1192	168
Firbeck	pa	W. R. Y.	1315	178	Folksworth	pa	Ilunts	1413	195
Firby	to	E. R. Y.		38	Folkton	pa	E. R. Y.		455
Firsby	pa	Linc	916	142	Folkton	to	E. R. Y.	2506	204
Firsby, East	pa	Linc	650	29	Fonthill Gifford	pa	Wilts	1535	442
Firsby, West	pa	Linc	800	30	Fontinell Magna	pa	Dors	1856	743
Firth	pa	Ork Is	161	560	Foolow	ham	Derb	1027	218
Fishbourne, New	pa	Suss	2537	291	Forcett	pa chap	N. R. Y.		420
Fishburn	to	Durh	1560	212	Forcett	to	N. R. Y.	2062	92
Fisher Street	to	Cumb		413	Ford	to	Durh		911
Fisherton Anger	pa	Wilts	2547	1496	Ford	pa	Northum	17,701	2110
Fisherton de la Mere	pa	Wilts	2432	309	Ford	hun	Salop		6898
Fisherwick	to	Staff	2093	96	Ford	pa	Salop	3229	253
Fishguard, Lower and Upper	{ m. t. & pa }	Pemb	2977	1990	Ford	pa	Suss	889	81
Fishlake	pa	W. R. Y.		1334	Ford	tit	Wilts		48
Fishlake	to	W. R. Y.	4892	717	Fordcn	pa	Mont	4675	856
Fishtoft	pa	Linc	8871	463	Fordham	pa	Essex	3762	542
Fishwick	to	Lanc	1730	759	Fordham	pa	Camb	3740	1325
Fiskerton	pa	Linc	2880	330	Fordham	pa	Norf	1846	133
Fiskerton	pa	Notts	1444	311	Fordingbridge	m. t. & pa	S. Ham	9452	2611
Fitling	to	E. R. Y.	1449	103	Fordington	pa	Dors	5320	2030
Fittleton	pa	Wilts	2315	331	Fordoun	pa	Kincar	9010	2238
Fittleworth	pa	Suss	1784	668	Fordsbridge	ext pa	Heref		33
Fitz	pa	Salop	1833	211	Fordwich	pa	Kent	1003	287
Fitzhead	pa	Som	2316	311	Fordyce	pa	Banff	6920	3304
Fivehead	pa	Som	1458	387	Forchoc	hun	Norf		13,838
Fixby	to	W. R. Y.	1834	348	Foremark	pa	Derb	1713	58
Fladbury	pa	Worc	3211	1407	Forest	ham	Brec	772	134
Flagg	to	Derb	1496	232	Forest	ham	Carm	1212	206
Flamborough	pa	E. R. Y.	4113	975	Forest & Frith	to	Durh		760
Flamsted	pa	Herts	6965	1462	Forest Hill	pa	Oxon	1504	142
Flasby with Winterburne	to	W. R. Y.	3090	143	Forest Quarta	to	Durh		4741
Flashbrook	to	Staff		99	Forfar	co			139,606
Flavel Flyford	pa	Worc	770	154	Forfar	bu & pa	Forfar	8699	7949
Flawborough	chap	Notts	1370	80	Forgan	pa	Fife	6064	1090
Flawth	to	N. R. Y.		94	Forgandenny	pa	Perth	7077	917
Flaxbourton	pa	Som	1365	219	Forglen	pa	Banff	1394	820
Flaxby	to	W. R. Y.	5666	96	Forgue	pa	Aberd	4155	2286
Flaxley	pa	Glou	2243	186	Formby	chap	Lanc	4201	1312
Flaxton-on-the-Moor	to	N. R. Y.	1913	355	Forncett, St. Mary	pa	Norf	1202	288
Flaxwell	wap	Linc		6015	Forncett, St. Peter	pa	Norf	2868	727
Fleckney	pa	Lcic	1782	511	Fornham, St. Ge-neveve	pa	Suff	731	73
Fledborough	pa	Notts	2334	86	Fornham, St. Martin	pa	Suff	1668	276
Fleet	pa	Dors	938	122	Forrabury	pa	Cern	859	358
Fleet	pa	Linc	7193	794	Forres	bu & pa	Elgin	4216	3895
Fleetham	to	Northum		93	Forsebrook	to	Staff	1950	754
Flegg, East	hun	Norf		2998	Forseote	pa	Som	798	102
					Porterrot	pa	Perth	6662	624

POPULATION RETURN 1831.

Names of Places.	Parishes, &c.	Counties.	Ann. Val. &c.	Pop.	Names of Places.	Parishes, &c.	Counties.	Ann. Val. &c.	Pop.
Forthampton	pa	Glou	£3622	459	Fretherne	pa	Glou	£931	224
Fortingull	pa	Perth	11,134	3067	Frettenham	pa	Norf	1819	269
Forton	to	Lanc	2148	662	Freystrop	pa	Pemb	762	636
Forton & Meer	pa	Staff	4062	904	Fridaythorpe	pa	E. R. Y.	1619	283
Fosdyke	pa	Line	3389	401	Friern Barnett	pa	Midx	4683	615
Fossway	pa	Perth	4251	1576	Friery	ext pa	Staff		20
Foston	pa	Leic	2605	32	Friesthorpe	pa	Line	599	46
Foston	pa	Line	2827	441	Frieston	pa	Line	8422	1089
Foston	pa	N. R. Y.		283	Frilford	to	Berks	1090	129
Foston	to	N. R. Y.	1638	78	Frilsham	pa	Berks	889	192
Foston-upon-Wolds	pa	E. R. Y.		715	Fring	pa	Norf	1666	127
Foston-upon-Wolds	to	E. R. Y.	1619	308	Fringford	pa	Oxon	1766	358
Fotherby	pa	Line	1335	207	Frinsbury	pa	Kent	5135	1856
Fotherly, High	to	Northum		105	Frinstead	pa	Kent	668	193
Fotheringhay	pa	Northam	4922	280	Frinton	pa	Essex	759	466
Foulden	pa	Berw	4907	424	Frisby	chap	Leic	1419	21
Foulden	pa	Norf	2235	500	Frisby-on-the-Wreak	pa	Leic	2495	442
Foulk Stapleford	to	Chest	2031	244	Friskney	pa	Line	8322	1457
Foulmire	pa	Camb	1615	547	Friston	pa	Suss	770	89
Foulness	pa	Essex	6363	391	Frith Ville	to	Line		261
Foulridge	to	Lanc	3211	1418	Frithelstock	pa	Dev	2727	696
Foulsham	m. t. & pa	Norf	4026	958	Frittenden	pa	Kent	3023	816
Foulston	to	W. R. Y.	1689	1573	Fritton	pa	Norf	1383	243
Fountain's Earth	} to chap	W. R. Y.	2025	413	Fritwell	pa	Suff	1441	170
with Middlesmoor					pa	Oxon	3080	494	
Fovant, or Foffant	pa	Wilts	2583	553	Frocester	pa	Glou	3593	414
Foveran	pa	Aberd	4066	1609	Frodesley	pa	Salop	1994	186
Fowcy	bo & pa	Corn	4856	1767	Frodingham	pa	Line	2588	425
Fowlis Easter	pa	Perth	3727	322	Frodingham, North	pa	E. R. Y.	3660	711
Fowlis Wester	pa	Perth	9853	1680	Frodingham, South	to	E. R. Y.	1756	60
Fownhope	pa	Heref	3797	1006	Frodsham m. t. & pa	pa	Chest		5547
Foxcott	pa	Bucks	854	107	Frodsham	to	Chest	5780	1746
Foxearth	pa	Essex	1844	727	Frodsham lordship	Chest		3655	1024
Foxhall	pa	Suff	1385	190	Froggatt	to	Derb	234	167
Foxholes	pa	E. R. Y.		277	Frome	hun	Som		19,884
Foxholes w. Bythorp	to	E. R. Y.	1375	177	Frome Selwood m.t. & pa	pa	Som	16,009	12,240
Foxley	pa	Norf	1436	274	Froome, St. Quintin	pa	Dors	859	143
Foxley	pa	Wilts	1043	67	Froome Vanchurch	pa	Dors	1089	135
Foxton	pa	Camb	1018	408	Frostenden	pa	Suff	1617	373
Foxton	pa	Leic	3821	346	Frowlesworth	pa	Leic	2881	278
Foxton & Shotton	to	Durh	1244	73	Froxfield	pa	S. Ham	4269	618
Foy	pa	Heref	1892	290	Froxfield	pa	Wilts	1380	581
Fradley	ham	Staff	1994	382	Froyle	pa	S. Ham	4777	777
Fradswell	chap	Staff	1603	199	Frustfield	hun	Wilts		1480
Fraisthorp w. Auburn	pa	E. R. Y.	2661	103	Fryerning	pa	Essex	2810	269
Framfield	pa	Suss	4413	1468	Fryton	to	N. R. Y.	985	60
Framland	hun	Leic		17,197	Fugglestone, St. Peter	pa	Wilts	757	515
Framlingham m. t. & pa	pa	Suff	8696	245	Fulbeck	pa	Line	5324	650
Framlingham Earl	pa	Norf	968	74	Fulbourn	pa	Camb	4531	1207
Framlingham Pigot	pa	Norf	1016	302	Fulbrook	pa	Warw		77
Frampton	pa	Dors	3254	376	Fulbrooke	pa	Oxon	2145	361
Frampton	tit	Glou		178	Fulford Ambo	pa	E. R. Y.		934
Frampton	pa	Line	8657	706	Fulford Gate	to	E. R. Y.	4926	905
Frampton Cotterell	pa	Glou	4334	1816	Fulford Water	to	E. R. Y.	915	29
Frampton-upon-Severn	pa	Glou	4992	1055	Fulham	pa	Midx	28,551	17,539
Framsden	pa	Suff	3964	642	Full Sutton	pa	E. R. Y.	889	140
Framwellgate	to	Durh	8044	1584	Fullaway	tit	Wilts		6
Frankby	to	Chest	708	114	Fulletby	pa	Line	2065	250
Frankley	pa	Worc	1486	176	Fulmer	pa	Bucks	2712	391
Frankton	pa	Warw	2557	261	Fulmodeston with Croxton	pa	Norf	2049	391
Fransham, Great	pa	Norf	1803	323	Fulnetby	pa	Line	1083	53
Fransham, Little	pa	Norf	1068	234	Fulshaw	to	Chest	847	291
Frant, or Pant	pa	Suss	4738	2071	Fulstow	pa	Line	2466	448
Fraserburgh	pa	Aberd	6320	2954	Fulwell	to	Durh	1230	158
Frating	pa	Essex	1902	630	Fulwood	to	Lanc	2620	500
Freckenham	pa	Suff	1897	427	Fulwood	ext pa	Notts		12
Freeckleton	Lanc		3063	960	Fundenhall	pa	Norf	1886	394
Freebridge Lynn	hun	Norf		12,227	Funtington	pa	Suss	5726	969
FreebridgeMarshland	hun	Norf		11,274	Furnival's Inn	ext pa	Midx		160
Freeby	chap	Leic	2145	120	Furtho	pa	Northam		16
Freefolk Manor	chap	S. Ham	1082	73	Fyfield	pa	Berks	2637	403
Freeford	ham	Staff w. Fisherwick		17	Fyfield	pa	Essex	4339	35
Freeholders Quarter	to	Northum		127	Fyfield	pa	S. Ham	1274	211
Freehorpe	pa	Norf	1055	289	Fyfield	tit	Wilts	409	157
Fremington	hun	Dev		8844	Fylingdales	pa chap	N. R. Y.	5304	1535
Fremington	pa	Dev	3844	1180	Fyvic	pa	Aberd	4085	3252
Frencham	pa	Surr	3293	1388					
Frenze	pa	Norf		50	Gabriel, St., Fen-church Street	pa	Midx	6475	355
Fresdon	tit	Wilts		21	Gaddesby	pa	Leic	2791	276
Freshford	pa	Som	1560	666	Gaddesden, Great	pa	Herts	3222	988
Freshwater	pa	S. Ham	4552	1184	Gaddesden, Little	pa	Herts	1158	492
Freshwell	hun	Essex		6807	Gafflogian	hun	Carnar		4501
Fressingfield	pa	Suff	5788	1352	Gainford	pa	Durh		7430
Freston	pa	Suff	1233	466	Gainford	to	Durh	3274	524
Freston(Samfordhun)	pa	Suff	1763	183	Gainsborough m. t. & pa	pa	Line	18,903	7535



POPULATION RETURN 1831.

Names of Places.	Parishes, &c.	Counties.	Ann. Val. &c.	Pop.	Names of Places.	Parishes, &c.	Counties.	Ann. Val. &c.	Pop.
Gairsay . . . . .	isl	Ork Is	£	96	Gelli-gaer . . . . .	pa	Glam	£14,652	1825
Galashiels . . . . .	pa	Shetkirk	3883	1534	Gembling . . . . .	to	E. R. Y.	1210	78
Galberwick . . . . .	pa	Shet Is		444	Genny's, St. . . . .	pa	Corn	2562	761
Gallaton . . . . .	vil	Fife		1053	Genur Glynn . . . . .	hun	Cardig		12,592
Gallow . . . . .	hun	Norf		9378	George, St. . . . .	pa	Denb	1950	376
Gallow Hill . . . . .	to	Northum		33	George, St. . . . .	pa	Dev	1328	908
Galston . . . . .	pa	Ayr	9688	3655	George, St. . . . .	pa	Glam	1392	252
Gamblesby . . . . .	to	Cumb	1790	301	George, St. . . . .	pa	Glou	8739	6285
Ganlingay . . . . .	pa	Camb	2945	1319	George, St. . . . .	pa	Linc	2073	1410
Gamrie . . . . .	pa	Banff	4880	4094	George, St., Botolph } pa	Midx	2257	229	
Gamston . . . . .	pa	Notts	2413	306	Lauc . . . . .				
Gamston . . . . .	ham	Notts	1623	107	George, St., Church } pa	Edinb		7338	
Ganerew . . . . .	pa	Hercf		148	George, St., Collegiate } pa	Norf		1513	
Ganfield . . . . .	hun	Berks		3411	George, St., in the } pa	Midx	131,074	38,505	
Ganstead . . . . .	to	E. R. Y.	1135	79	East . . . . .				
Ganthorpe . . . . .	to	N. R. Y.	742	110	George, St., Hano- } pa	Midx	466,799	58,209	
Ganton w. Brompton } pa		E. R. Y.	3623	275	ver Square . . . . .				
Gaul & Bridwell . . . . .		Worc		10	George, St., theMartyr } pa	Kent		1277	
Garboldisham . . . . .	pa	Norf	4172	718	George, St., theMartyr } pa	Surr	95,374	39,769	
Garndon . . . . .	ext pa	Lcic	3108	51	George, Nympton . . . . .	pa	Dev	1880	268
Garford . . . . .	chap	Berks	1977	209	George, St. Tombland } pa	Norf		710	
Garforth, West . . . . .	pa	W. R. Y.	2695	782	Georgeham . . . . .	pa	Dev	4220	925
Gargrave . . . . .	pa	W. R. Y.		1748	Germans, St. . . . .	bo & pa	Corn	152,83	2586
Gargrave . . . . .	to	W. R. Y.	4996	1062	Germans Weck . . . . .	pa	Dev	901	370
Garguinoock . . . . .	pa	Stir	7811	1066	Germoe . . . . .	pa	Corn	1373	1175
Gariock . . . . .	dis	Abcrd		15,787	Gerrans . . . . .	pa	Corn	3487	766
Gariock, or Logic } chap		Aberd	4313	1873	Gestingthorpe . . . . .	pa	Esscx	3051	801
Darno . . . . .					Gidding . . . . .	pa	Suff	570	147
Garmondsway Moor } to		Durh	656	43	Gidding, Great . . . . .	pa	Hunts	1730	452
Garrigill . . . . .	chap	Cumb		1614	Gidding, Little . . . . .	pa	Hunts	879	48
Garrison Side . . . . .	ext pa	E. R. Y.		366	Gidding Steeple . . . . .	pa	Hunts	1110	86
Garriston . . . . .	to	N. R. Y.		60	Gidley . . . . .	pa	Dev	557	155
Garson . . . . .	pa	Wilts	1850	234	Giggleswick . . . . .	pa	W. R. Y.		3017
Garsington . . . . .	pa	Oxon	4333	597	Giggleswick . . . . .	to	W. R. Y.	5592	780
Garstang . . . . .	m. t. & pa	Lanc		6927	Gigha & Cara . . . . .	pa	Argy	1597	534
Garstang . . . . .	to	Lanc	2209	929	Gilberdike . . . . .	to	E. R. Y.	1969	632
Garston . . . . .	chap	Lanc	5270	1147	Gilcerux . . . . .	pa	Cumb	1643	382
Garston, East . . . . .	pa	Berks	3222	699	Gilden Wells . . . . .	to	W. R. Y.		81
Garth . . . . .	ham	Glam		577	Gildersome . . . . .	chap	W. R. Y.	3147	1652
Garth Brengy . . . . .	pa	Brec	515	163	Giles, St. (Reading) } pa	Berks	11,351	5112	
Garthbebio . . . . .	pa	Mont	865	342	Giles, St. . . . .	pa	Camb	3874	1917
Garth-gynynd . . . . .	ham	Glam		129	Giles, St. . . . .	pa	Dev	2189	894
Garthorpe . . . . .	pa	Lcic	2318	117	Giles, St. . . . .	pa	Essex	4028	1666
Garthorpe . . . . .	to	Linc	3965	454	Giles, St. . . . .	pa	Norf		1595
Gartly . . . . .	pa	Aberd	2820	1127	Giles St. . . . .	pa	Northam		3025
Garton . . . . .	pa	E. R. Y.		297	Giles, St. . . . .	pa	Oxon		2491
Garton . . . . .	to	E. R. Y.	2499	172	Giles, St. . . . .	pa	E. R. Y.	1765	1052
Garton-upon-the } pa		E. R. Y.	4697	428	Giles, St. without } pa	Midx	43,001	13,134	
Wolds . . . . .					Cripplegate . . . . .				
Gartrec . . . . .	hun	Lcic		17,059	Giles, St., in the } pa	Midx	260,241	52,907	
Gartrec . . . . .	wap	Linc		6963	Fields & George, } pa				
Garvald . . . . .	pa	Hadd	7038	914	St. Bloomsbury. . . . .				
Garvestone . . . . .	pa	Norf	973	333	Giles, St., Gilligate } pa	Durh	3368	1277	
Garvoek . . . . .	pa	Kincar	2466	473	Giles, St., on the } pa	Dev	1107	357	
Garway . . . . .	pa	Hercf	2365	513	Heath . . . . .				
Gasthorpe . . . . .	pa	Norf	456	112	Gilestone . . . . .	pa	Glam	558	62
Gatcomb . . . . .	pa	S. Ham	2789	263	Gilligate . . . . .	ward	Northum		1374
Gate Helmsley . . . . .	pa	N. R. Y.	793	243	Gillimore . . . . .	to	N. R. Y.	887	179
Gateforth . . . . .	to	W. R. Y.	1440	223	Gilling . . . . .	pa	N. R. Y.		2075
Gateley . . . . .	pa	Norf	1437	120	Gilling . . . . .	to	N. R. Y.	7165	1113
Gatenby . . . . .	to	N. R. Y.	1330	69	Gilling, East . . . . .	wap	N. R. Y.		7460
Gateshead . . . . .	pa	Durh	25,205	15,177	Gilling, West . . . . .	wap	N. R. Y.		17,471
Gatherly . . . . .	to	Cardig	370	216	Gillingham . . . . .	pa	Dors	10,482	3330
Gatton . . . . .	ho & pa	Surr	2331	145	Gillingham . . . . .	pa	Kent	11,765	6734
Gaulby . . . . .	pa	Lcic	1365	118	Gillingham, AllSaints } pa	Norf		2986	369
Gaunts Earthcotc } tit		Glou		125	Gillingham, St. Mary } pa	Norf			
Gantby . . . . .	pa	Linc	1526	109	Gillmouby . . . . .	to	N. R. Y.	1174	98
Gawsworth . . . . .	pa	Chest	4825	847	Gillmorton . . . . .	pa	Lcic	3382	830
Gaydon . . . . .	pa	Warw	1867	213	Gilroe . . . . .	ext pa	Lcic		11
Gayhurst . . . . .	pa	Bucks	1465	118	Gilstone . . . . .	pa	Herts	959	233
Gayles . . . . .	to	N. R. Y.	1856	223	Gimingham . . . . .	pa	Norf	1623	353
Gaystead . . . . .	pa	Northum		250	Gipping . . . . .	pa	Suff	915	87
Gayton . . . . .	to	Chest	1038	110	Girshy . . . . .	to	N. R. Y.	1617	83
Gayton . . . . .	pa	Norf	3200	711	Girthon . . . . .	pa	Kirkeud	6778	1751
Gayton . . . . .	pa	Northam	2543	461	Girton . . . . .	pa	Camb	1809	338
Gayton . . . . .	pa	Staff	1859	296	Girton . . . . .	pa	Notts	1473	183
Gayton-le-Marsh } pa		Linc	3031	306	Girvan . . . . .	pa	Ayr	9796	6430
Gayton Thorpe . . . . .	pa	Norf	1518	169	Gisburn . . . . .	m. t. & pa	W. R. Y.		2306
Gayton-le-Wold } pa		Linc	1495	127	Gisburn . . . . .	to	W. R. Y.	4260	607
Gaywood . . . . .	pa	Norf	3273	924	Gisburn Forest . . . . .	to	W. R. Y.	2257	400
Gazely . . . . .	pa	Suff	2640	737	Gisclham . . . . .	pa	Suff	2120	262
Geddington . . . . .	pa	Northam	2957	795	Gislingham . . . . .	pa	Suff	3091	660
Gedling . . . . .	pa	Notts	3478	2343	Gissing . . . . .	pa	Norf	3219	598
Gedney . . . . .	pa	Linc	13,857	1862	Gittisham . . . . .	pa	Dev	2939	370
Gedney Hill . . . . .	chap	Linc	2440	371	Gladestry . . . . .	pa	Radnor	2403	385
Geirloch . . . . .	pa	Ross & Cro	650	4445	Gladsmuir . . . . .	pa	Hadd	12,400	1658
Gelderstone . . . . .	pa	Norf	1292	340	Glaidsdale . . . . .	pa	N. R. Y.	4966	1004
Gelli . . . . .	ham	Brec	1153	248	Glammis . . . . .	pa	Forf	12,856	1999

POPULATION RETURN 1831.

Names of Places.	Parishes, &c.	Counties.	Ann. Val. &c.	Pop.	Names of Places.	Parishes, &c.	Counties.	Ann. Val. &c.	Pop.
Glamorgan	co		£	126,612	Golbourn David	to Chest		£833	60
Glandford w. Bayfield	pa	Norf	1036	162	Golborne	to Lanc		3666	1532
Glanford Brigg	m. t.	Line	2624	1780	Golcar	to W. R. Y.		2255	3143
Glahton	to	Northum		534	Gold Cliff	pa Mon		3975	270
Glaphorn	pa	Northam	2115	353	Goldhanger	pa Essex		3112	496
Glapwell	to	Derb	1548	99	Goldington	pa Bed		3032	494
Glasbury	pa	Brec	1521	1587	Goldsbrough	pa W. R. Y.			359
Glascoced	ham	Mon	1254	197	Goldsborough	to W. R. Y.		1674	167
Glascombe	pa	Radnor		514	Goldshaw Booth	chap Lanc		1801	763
Glasford	pa	Lanark	5627	1730	Golftyn	to Flint			289
Glasgow	city	Lanark	234,216	202,426	Gollan	to Radnor			364
Glass	pa	Aberd	1310	932	Golspie	pa Snter		2734	1149
Glasserton	pa	Wigtown	10,910	1194	Golto	pa Linc		1374	93
Glasshouse Yard	lib	Midx		1312	Gomeldon & Idmiston	tits Wilts			231
Glassonby	to	Cumb	1420	167	Gomersall, Great & Little	to W. R. Y.		£766	6189
Glaston	pa	Rutl	2179	229	Gomershay	tit Dors			90
Glaston Twelve Hides	ham	Som		6366	Gonaldstone	pa Notts		1772	107
Glastonbury, St. Benedict	pa	Som	13,369	483	Gonerby, Great	pa Linc		5684	916
Glastonbury, St. John	pa	Som	7129	2501	Godby Marwood	pa Leic		2834	161
Glatten	pa	Hunts	2885	348	Gooderstone	pa Norf		1558	476
Glazeley	pa	Salop	2657	47	Goodleigh	pa Dev		1316	442
Glenham, Great	pa	Suff	2378	399	Goodmanham	pa E. R. Y.		2013	268
Glenham, Little	pa	Suff	1545	361	Goodmersham	pa Kent		2479	444
Glemsford	pa	Suff	3675	1470	Goodnestone	pa Kent		558	74
Glen Magna	pa	Leic	3646	770	Goodnestone (lathc of St. Augustine)	pa Kent		3459	486
Glenraig	pa	Argy		1016	Goodrich	pa Heref		4174	792
Glenbervie	pa	Kinear	3188	1248	Goodrich	to Heref			519
Glenbucket	pa	Aberd	625	539	Goodworth Clatford	pa S. Ham		1793	414
Gleneairn	pa	Dumf	8748	2068	Goole	to W. R. Y.		4280	1671
Gleneross	pa	Edinb	3736	652	Goosey & Circourt	tit Berks			203
Glendale	ward	Northum		12,009	Goosnargh	chap Lanc		10,508	1844
Glendon	pa	Northam	1803	44	Goostrey with Barnshaw	chap Chest		2605	292
Glendovan	pa	Perth	1688	192	Gopsall	ext pa Leic		911	7
Glenelg	pa	Inver	5789	2874	Gorbals	pa Lanark		31,055	35,194
Glenfield	pa	Leic	1566	1166	Gordon	pa Berwiek		5748	882
Glenfield Frith	lib	Leic	405	Nil	Gore	ham Midx			11,315
Glenholm	pa	Peebles	2083	259	Goring	pa Oxon		3802	933
Glenisla	pa	Forf	1666	1129	Goring	pa Suss		3862	527
Glenmuick Tullich & Gleneairn	pa	Aberd	4066	2279	Gorleston	pa Suff		3796	2116
Glenorehy	pa	Argy	7329	971	Gerran	pa Corn		3487	1205
Glenshiel	pa	Ross & Cro	1211	715	Gerton	chap Lanc		4658	2623
Glenham	pa	Line	3122	399	Gorwydd & Garth	to Cardig			610
Glentworth	pa	Linc	3980	298	Gosbeck	pa Suff		1911	319
Glewston	to	Heref		154	Gosberton	pa Linc		14,878	1994
Glinton	pa	Northam	3365	414	Goscote, East	ham Leic			18,770
Glooston	pa	Leic	1368	177	Goscote, West	ham Leic			47,312
Glororum	to	Northum		47	Gosfield	pa Essex		3500	512
Glossop	pa	Derb		18,080	Gosford	to Oxon			355
Glossop	to	Derb	6336	2012	Gosforth	pa Cumb		2485	935
Glosterhill	to	Northum		28	Gosforth	pa Northum		19,676	3546
Gloucester	co			386,904	Gosforth, North	to Northum			145
Gloucester	city	Glon		11,933	Gosforth, South	to Northum			237
Glusburn	to	W. R. Y.	1985	987	Gosport with Alverstoke				
Glurias	pa	Corn	3951	4490	Gotham	pa Notts		2525	748
Glympton	pa	Oxon	1161	125	Gotherington	ham Glou		2667	373
Glyn	ham	Carm		765	Goudhurst	pa Kent		8969	2758
Glyn Traian	to	Denb		868	Goulsby	pa Linc		934	252
Glyn-eonnon	ham	Glam	782	415	Gourton	to Denb			41
Glynd	pa	Suss	1740	276	Govan	pa Lanark		14,086	5677
Glyn-rumney	ham	Glam		276	Gowdall	to W. R. Y.		1276	260
Glyn-taff	ham	Glam		635	Goxhill	pa Line		6638	801
Glynn	ham	Brec	1164	351	Goxhill	pa E. R. Y.		1679	65
Glynn Collwn, or Upper Division	ham	Brec	1333	274	Goytre	pa Mon		1807	521
Glyn-eorwg	pa	Glam		547	Grade	pa Cern		1357	306
Glyn-corwg	ham	Glam	1220	133	Græmsay	isl Ork ls			225
Glynvaeh	ham	Brec	220	67	Graffham	pa Suss		904	372
Gnosal	pa	Staff	7253	3358	Graffham with East Perry	pa Hunts		1847	281
Goadby	chap	Leic	1626	98	Grafton	to Chest		525	18
Goadland, or Goatland	to	N. R. Y.	1172	326	Grafton	to Heref		484	56
Goathill	pa	Som	480	35	Grafton	to Oxon		807	71
Goathurst	pa	Som	1962	349	Grafton Flyford	pa Wore		2343	242
Godalming	ham	Surr		10,476	Grafton Maur	ext pa Werc			45
Godalming	m. t. & pa	Surr	13,889	4559	Grafton Regis	pa Northam		2247	241
Goddington	pa	Oxon	2947	118	Grafton Underwood	pa Northam		1469	290
Godlay	ham	Surr		14,517	Graig	ham Mon		1443	581
Godley	to	Chest	1320	636	Grainsby	pa Linc		1221	116
Godmanchester	pa	Hunts	11,971	2146	Graithorpe with Ludney & Wragholme	pa Linc		5242	517
Godmanstone	pa	Dors	890	152	Graisley	tit Berks		726	66
Godsfield	ext pa	S. Ham		4	Graitney	pa Dumf		8192	1909
Godshill	pa	S. Ham	8336	1305	Grampound	bo Corn		854	715
Godshill & Linwood	ext pa	S. Ham		211	Granby with Sutton	pa Notts		3354	342
Godstone	pa	Surr	7475	1397	Grandborough	pa Bucks		2003	341
Gogoyan	to	Cardig		111					
Golbourn Bellow	to	Chest	689	96					



POPULATION RETURN 1831.

Names of Places.	Parishes, &c.	Counties.	Ann. Val. &c.	Pop.	Names of Places.	Parishes, &c.	Counties.	Ann. Val. &c.	Pop.
Grandborough	pa	Warw	£3247	528	Grewell	pa	S. Ham	£968	287
Grange	pa	Banff	3121	1492	Grey Friars, New	pa	Edinb		4535
Grange	to	Chest	1287	124	Grey Friars, Old	pa	Edinb		4345
Grange	to	Heref		118	Grey's Forest	to	Northum	1664	44
Grange, or Grench ville		Kent		134	Greystoek	pa	Cumb		2565
Gransden, Great	pa	Hunts	2149	527	Greystoek	to	Cumb	4783	337
Gransden, Little	pa	Camb	1361	251	Greytree	hun	Heref		11,686
Gransmoor	to	E. R. Y.	2175	93	Gribthorpe & Williloft	to	E. R. Y.	1874	108
Granston	pa	Pemb	612	195	Grimley	pa	Worc	3802	711
Grantchester	pa	Camb	1717	488	Grimolby	pa	Line	1704	311
Grantham	bo & pa	Line	9554	7427	Grimolby & Broek- holes	to	Lane	2501	310
Grantham Borough, with the soke		Line		10,780	Grimsby, Great	bo & pa	Line	5825	4225
Grantley with Skeldin	to	W. R. Y.	1101	243	Grimsby, Little	pa	Line		52
Grappenhall	pa	Chest		2607	Grimshoe	hun	Norf		6380
Grappenhall	to	Chest	2868	441	Grimstead, East	chap	Wilts	940	122
Grasmere	pa	Westm		2083	Grimstead, West	pa	Wilts	1918	186
Grasmere	to	Westm	1567	359	Grimston	pa	Leic	1483	185
Grassby	pa	Line	1117	287	Grimston	to	E. R. Y.	524	70
Grassington	to	W. R. Y.	3714	1067	Grimston	to	N. R. Y.	340	68
Grassthorpe	to	Notts	1128	118	Grimston	to	W. R. Y.	1457	63
Grately	pa	S. Ham	1035	130	Grimston, North	pa	E. R. Y.	1319	158
Gratton	ham	Derb	1311	26	Grimstone	pa	Norf	3193	1060
Gratwich	pa	Staff	1161	116	Grimsworth	hun	Heref		6960
Gravelcy	pa	Herts	2151	331	Grimthorpe	to	E. R. Y.		19
Gravelthorpe	to	W. R. Y.	2950	571	Grindall	chap	E. R. Y.	893	121
Gravelly	pa	Camb	1510	255	Grindon	pa	Durh		384
Graveney	pa	Kent	3064	197	Grindon	to	Durh	3240	309
Gravenhanger	to	Salop		198	Grindon	to	Durh	2100	162
Gravenhurst, Lower	pa	Bed	1435	77	Grindon	pa	Staff	1621	239
Gravenhurst, Upper	pa	Bed	1842	318	Grindon	to	Staff	2374	192
Gravesend	m. t. & pa	Kent	7925	5097	Grindon with Whit- tington	pa	Warw	4350	577
Grayingham	pa	Line	1879	137	Grindleton	chap	W. R. Y.	4906	1103
Grayrigg	chap	Westm	1998	242	Grindlow	to	Derb	405	87
Gray's Inn	ext pa	Midx		324	Gringley-on-the-Hill	pa	Notts	2613	737
Graysouthern	to	Cumb	2223	555	Grinsdale	pa	Cunb	825	135
Greasbrough	chap	W. R. Y.	4311	1290	Grinshill	pa	Salop	1586	203
Greasby	to	Chest	1230	141	Grinton	pa	N. R. Y.	1649	4854
Greasley	pa	Notts	8350	4583	Gristhorpe	to	N. R. Y.		217
Great Britain			58,551,078	16,537,398	Griston	pa	Norf	242	208
Great Hamlet	to	Derb	3329	1092	Grittingham	tit	Wilts		148
Greatford	pa	Line	2362	296	Grittleton	pa	Wilts	3444	438
Greatham	pa	Durh	551	551	Grondre	ham	Pemb	80	23
Greatham	to	Durh	2332	519	Grooby	ham	Leic		335
Greatham	pa	S. Ham	1062	238	Grosmont	pa	Mon	4421	690
Greatham	pa	Suss	713	79	Groton	pa	Suff	1719	577
Greatworth	pa	Northam	1586	214	Grove	ham	Berks	3719	520
Green Hammerton	to	W. R. Y.	1816	330	Grove	pa	Bueks	791	21
Greenalgh with Thistleton	to	Lane	3151	408	Grove	pa	Notts	1074	121
Greeneroft	to	Durh	2023	235	Grovely	ext pa	Wilts		33
Greenford	pa	Midx		477	Groyne Vawr	ham	Brec	100	21
Greenham	chap	Berks		1061	Groyne Vechan	ham	Brec	473	108
Greenhill	ext pa	Line		7	Grumbald's Ash	hun	Glou		9736
Greenhoe, North	hun	Norf		10,411	Grundisburgh	pa	Suff	2844	835
Greenhoe, South	hun	Norf		10,237	Gueldable	to	N. R. Y.	395	126
Greenhow	to	N. R. Y.		94	Guestling	pa	Suss	2571	768
Greenlaw	pa	Berwick	5477	1442	Guestwick	pa	Norf	1519	188
Greenleighton	to	Northum		20	Guilden Morden	pa	Camb	2614	675
Greenock, East				4672	Guilden Sutton	pa	Chest	2111	132
Greenock, Middle	pa	Renf	52,507	7371	Guildford	bo	Surr		3813
Greenock, West				15,528	Guilfield	pa	Mont	12,044	2994
Greens & Glantlees	to	Northum		56	Guilborough	hun	Northam		9719
Greens Norton	hun	Northam		5333	Guilborough	pa	Northam	4395	1069
Greens Norton	pa	Northam	3222	771	Guilborough m. t. & pa		N. R. Y.		2210
Greenstead	pa	Essex	1179	134	Guilborough	to	N. R. Y.	8445	1988
Greenstead (Col- chester bo)	pa	Essex	2454	598	Guilteross	hun	Norf		6761
Greenwich	m. t. & pa	Kent	46,738	24,553	Guisley	pa	W. R. Y.		10,028
Greet	pa	Salop	95	93	Guisley	to	W. R. Y.	2356	1604
Greetham	pa	Linc	1221	152	Guist	pa	Norf	1395	363
Greetham	pa	Rutl	2993	505	Gulval	pa	Corn	5170	1467
Grethewell	pa	Linc	1800	42	Gumfreston	pa	Pemb	964	103
Gregory, St.	ext pa	Kent	591	833	Gumley	pa	Leic	2217	272
Gregory, St.	pa	Norf		1104	Gunby	pa	Line	1157	75
Gregory, St.	pa	Suff		1710	Gunby (Beltisloe wap)	pa	Line	1125	152
Gregory, St., by St. Paul	pa	Midx	16,312	1456	Gunnerton & Chip- chase	to	Northum		422
Greinton	pa	Som	1588	219	Gunthorpe	pa	Norf	1124	316
Grendon	pa	Northam	3116	622	Gunthorpe	ham	Notts	1764	383
Grendon, Bishop's	pa	Heref	1555	229	Gunthwaite	to	W. R. Y.	887	99
Grendon Underwood	pa	Bueks	2484	379	Gunton	pa	Norf	736	84
Gresford	pa	Denb	2278	4849	Gunton	pa	Suff	1306	63
Gresford	to	Denb		573	Gunwalloe	pa	Corn	1405	284
Gresham	pa	Norf	1137	362	Gussage, All Saints	pa	Dors	1903	373
Gressenhall	pa	Norf	2917	924	Gussage, St. Michael	pa	Dors	2065	233
Gressingham	chap	Lane	2516	177	Guston	pa	Kent	1253	197
Gretton	pa	Northam	3679	762	Guthlaxton	hun	Leic		22,591
					Guthrie	pa	Forf	1826	523

POPULATION RETURN 1831.

Names of Places.	Parishes, &c.	Counties.	Ann. Val. &c.	Pop.	Names of Places.	Parishes, &c.	Counties.	Ann. Val. &c.	Pop.
Guysou	to	Northum	£	197	Hainford	pa	Norf	£1470	605
Guyting Power	pa	Glou	2208	792	Hainton	pa	Linc	2447	268
Guyting Temple	pa	Glou	4479	520	Haiuthorp	to	E. R. Y.	1775	117
Gwaenysgor	pa	Flint	699	247	Halam	pa	Notts	1803	371
Gwaravog	ham	Brcce	246	78	Halberton	hun	Dev		2866
Gwastedin-fawr	to	Radnor		423	Halberton	pa	Dev	10,223	1636
Gwchellog	ham	Mon	2232	418	Halden, High	pa	Kent	3634	649
Gwen Ddwr, North	} pa	Bree	{ 1109	234	Haldenby & Eastoft	to	W. R. Y.	3360	157
Gwen Ddwr, South					{ 711	226			
Gwendale, Great	pa	E. R. Y.	975	78	Hale	to	Chest	6368	945
Gwendale, Great	to	E. R. Y.		59	Hale	ehap	Lanc	2561	572
Gwennap	pa	Corn	18,273	8539	Hale, Great	pa	S. Ham	796	203
Gwern Howel	ext pa	Denb		73	Hale, Little	to	Linc	2742	299
Gwernesucy	pa	Mon	794	62	Hale with Wilton	pa	Cumb	1858	272
Gwersylt with Er-	} tos	Denb		834	Hales	pa	Norf	1392	314
thlig, Parlas, & Borras									
Gwindale	to	W. R. Y.	1182	35	Hales Owen	m. t. & pa	Salop	13,988	11,839
Gwinear	pa	Corn	5185	2728	Halesworth	m. t. & pa	Suff	3894	2473
Gwinfe	ham	Carm	1972	845	Halewood	to	Lanc	6190	930
Gwithian	pa	Corn	1110	539	Halfmorton	pa	Dumf	2691	646
Gwnfil	to	Cardig	1105	315	Halford, or Halford	} pa	Warw	1220	315
Gwnnws	pa	Cardig		919					
Gwnnws Isaf	to	Cardig	950	467	Halfshire	hun	Worc		78,423
Gwnnws Uchaf	to	Cardig	1065	452	Haighton	to	Flint	2933	491
Gwyddelwern	pa	Merio	4857	1577	Halifax	m. t. & pa	W. R. Y.		109,899
Gwyder	to	Carnar	1063	376	Halifax	to	W. R. Y.	38,337	15,382
Gwytherin	pa	Denb	1415	463	Halkin	pa	Flint	2496	1538
Gyffin	pa	Carnar	2048	611	Halkirk	to	Caith	2319	2847
Gyffylliog	pa	Denb	2117	686	Hall Garth	to	Dnrh		1632
					Hallam, Nether	to	W. R. Y.	6995	4658
					Hallam, Upper	to	W. R. Y.	3693	1035
					Hallam, West	pa	Derb	2923	710
					Hallaton	pa	Leic	4924	653
					Hallikeld	wap	N. R. Y.		6424
					Halling	pa	Kent	1231	431
					Hallingbury, Great	pa	Essex	3815	695
					Hallingbury, Little	pa	Essex	2212	483
					Hallington	pa	Linc	795	67
					Hallington	to	Northum		120
					Halliwell	to	Lanc	4139	2963
					Halloughton	pa	Notts	1006	103
					Hallow	pa	Worc	6227	1227
					Hallows Reedly	to	Lanc	1534	468
					Hallystone	pa	Northum		462
					Hallystone	to	Northum		124
					Halmer End	lib	Staff		681
					Halmonds Froome	} tos	Heref		368
					with Leadon				
					Halsall	pa	Lanc		4159
					Halsall	to	Lanc	8340	1169
					Halse	pa	Som	2467	444
					Halsham	pa	E. R. Y.	4795	302
					Halstead	m. t. & pa	Essex	8140	4637
					Halstead	pa	Kent	928	242
					Halstead	to	Leic	2678	162
					Halstock	pa	Dors	3986	554
					Halston	ext pa	Salop		17
					Halstow, High	pa	Kent	2489	351
					Halstow, Lower	pa	Kent	1573	221
					Haltham-upon-Bain	pa	Linc	1739	143
					Halton	pa	Bucks	1064	209
					Halton	chap	Chest	3422	1322
					Halton	pa	Lanc	6981	834
					Halton	to	Northum		78
					Halton, East	pa	Linc	2846	515
					Halton, East, with	} to	W. R. Y.	1239	144
					Bolton				
					Halton Hologate	pa	Linc	2446	520
					Halton Shields	to	Northum		56
					Halton, West	to	W. R. Y.	2075	171
					Halton, West, with	} pa	Line	3216	359
					Gemhouse				
					Haltongill	chap	W. R. Y.	2545	88
					Haltwhistle	m. t. & pa	Northum	23,709	4119
					Haltwhistle	to	Northum		1018
					Halvergate	pa	Norf	3505	465
					Halwell	pa	Dev	825	230
					Halwell (Coleridge h.)	pa	Dev	3287	474
					Ham	pa	Kent		38
					Ham	pa	Wilts	1863	205
					Ham, East	pa	Essex	10,245	1543
					Ham with Hatch	ham	Surr	4651	1079
					Ham, West	pa	Essex	40,650	11,580
					Hamble-en-le-Rice	pa	S. Ham	981	318
					Hambleton	pa	Bucks	6393	1357
					Hambleton	m. t. & pa	S. Ham	6744	2026
					Hambleton	pa	Surr	1371	437
					Hambleton	chap	Lanc	2086	334
					Hambleton	pa	Rutl	4760	297



POPULATION RETURN 1831.

Names of Places.	Parishes, &c.	Counties.	Ann. Val. &c.	Pop.	Names of Places.	Parishes, &c.	Counties.	Ann. Val. &c.	Pop.
Hambleton . . . to	W. R. Y.	£2873	494	Haram . . . to	N. R. Y.	£3666	445		
Hambrooke . . . ham	Glou		950	Haraton . . . to	Durh	8961	2171		
Hammeringham . . pa	Line	864	158	Harberton . . . pa	Dev	10,720	1584		
Hamerton . . . pa	Hunts	2955	129	Harbidge . . . pa	S. Ham	1931	322		
Hamfollow . . . ham	Glou	8069	645	HarbledownSt. Michael	pa Kent	3904	819		
Hamfordshoc . . . hun	Northam		8178	Harbone . . . pa	Staff	4316	4227		
Hamilton . . . pa & to	Lanark	18,863	9513	Harborough Magna . . pa	Warw	2202	365		
Haminiog . . . to	Cardig	1070	785	Harbottle . . . to	Northum		165		
Hammersmith . . . chap	Midx	30,349	10,222	Harbury, or Har-	} pa	Warw	5049	997	
Hammerwick . . . pa	Staff	1180	218	berbury . . .					
Hammoon . . . pa	Dors	1101	54	Harby . . . pa	Lcie	2566	488		
Hampden, Great . . pa	Bucks	1148	286	Harby . . . ham	Notts	863	304		
Hampden, Little . . pa	Bucks	195	105	Harecourt . . . to	Salop		35		
Hampshall . . . to	W. R. Y.	1427	128	Hardenhuish . . . pa	Wilts	1097	116		
Hampnett . . . pa	Glou	1660	187	Hardham . . . pa	Suss	1173	134		
Hampreston . . . pa	Dors	2520	883	Hardhorn with	} to	Lanc	5970	409	
Hampstead Norris . . pa	Berks	5807	1179	Newton . . .					
Hampstead Marshall . pa	Berks	1793	313	Hardingham . . . pa	Norf	3319	560		
Hampstead, St. John . pa	Midx	37,421	8588	Hardingstone . . . pa	Northam	6190	1036		
Hampsthwaite . . . pa	W. R. Y.		2589	Hardington . . . pa	Som	769	28		
Hampsthwaite . . . to	W. R. Y.	1133	445	Hardington Man-	} pa	Som	2033	603	
Hampton . . . to	Chest	1839	273	deville . . .					
Hampton . . . pa	Midx	8556	3992	Hardley . . . pa	Norf	1789	211		
Hampton-in-Arden . . pa	Warw	3279	2894	Hardmead . . . pa	Bucks	1222	83		
Hampton, Bishop's . . pa	Heref	2356	753	Hardres, Lower . . . pa	Kent	1271	259		
Hampton Charles . . ham	Heref	443	91	Hardres, Upper . . . pa	Kent	2096	311		
Hampton&Claverton . hun	Som		577	Hardwick . . . pa	Glou	4866	459		
Hampton Gay . . . pa	Oxon	1336	86	Hardwick . . . ham	Mon		127		
Hampton, Great . . . pa	Worc	3081	290	Hardwick . . . pa	Norf	1453	224		
Hampton Lovett . . . pa	Worc	4135	153	Hardwick . . . pa	Northam	1263	86		
Hampton Luey, or	} pa	Warw	6378	540	Hardwick, East . . . to	W. R. Y.	810	139	
Bishop's . . .					Hardwick, West . . . to	W. R. Y.	728	85	
Hampton Poyle . . . pa	Oxon	1498	156	Hardwicke . . . pa	Bucks	2313	640		
Hampton Wick . . . ham	Midx	3909	1463	Hardwicke . . . pa	Camb	681	90		
Hamsey . . . pa	Suss	3646	608	Hardwicke . . . pa	Oxon	391	80		
Hamstall Ridware . . pa	Staff	3424	443	Hardwicke . . . ham	Oxon	561	103		
Hamsterley . . . chap	Durh	2309	503	Hareby . . . pa	Line	879	81		
Hanworthy . . . pa	Dors	793	308	Harefield . . . pa	Midx	8358	1285		
Hanbury . . . pa	Staff	4065	2160	Harescomb . . . pa	Glou	843	121		
Hanbury . . . to	Staff		154	Haresfield . . . pa	Glou	4698	611		
Hanbury . . . pa	Worc	10,073	1073	Hareup, or Harehop . to	Northum		50		
Hanbury Woodend . . to	Staff		291	Harewood . . . pa	Heref	1414	85		
Hanchureh . . . to	Staff		169	Harewood . . . pa	W. R. Y.		2463		
Handborough . . . pa	Oxon	3126	883	Harewood . . . to	W. R. Y.	3837	894		
Handford . . . to	Staff		607	Harford . . . pa	Dev	1498	210		
Handforth w. Boxten . to	Chest	3658	1980	Hargham . . . pa	Norf	1283	77		
Handley . . . pa	Chest		389	Hargrave . . . pa	Northam	1402	203		
Handley . . . to	Chest	1952	309	Hargrave & South-	} pa	Suff	2159	394	
Handley . . . pa	Dors	5640	889	well Park . . .					
Handsworth . . . pa	W. R. Y.	9960	2338	Harkstead . . . pa	Suff	1909	329		
Handsworth with	} pa	Staff	16,874	4944	Harlaxton . . . pa	Line	3772	390	
Soho . . .					Harle, Little . . . to	Northum		64	
Hanford . . . cxt pa	Dors		10	Harle, West . . . to	Northum		55		
Hang East . . . wap	N. R. Y.		10,772	Harlech with	} m. t. }	See <i>Lludanwg</i>	and		
Hang West . . . wap	N. R. Y.		15,243	Llanfair . . . & pa }				<i>Llanfair.</i>	
Hanging Houghton . ham	Northam	1940	114	Harleston . . . chap	Staff	2186	218		
Hangleton . . . pa	Suss	1788	64	Harleston . . . pa	Suff	763	89		
Hanham . . . chap	Glou	3467	1212	Harlestone . . . pa	Northam	2543	645		
Hanclow . . . to	Chest	1340	289	Harley . . . pa	Salop	2471	257		
Hankerton . . . pa	Wilts	2895	413	Harlham . . . to	Northum		73		
Hanley . . . chap	Staff		7121	Harling, East m. t. & pa	Norf	3748	1031		
Hanley Castle . . . pa	Worc	7347	1653	Harling, West . . . pa	Norf	1177	107		
Hanley William . . . pa	Worc	1042	141	Harlington . . . pa	Bed	2676	481		
Haulith . . . to	W. R. Y.	693	42	Harlington . . . pa	Midx	3427	648		
Hammer . . . pa	Flint		2731	Harlington . . . to	W. R. Y.	917	115		
Hammer . . . to	Flint	2352	546	Harlow . . . hun	Essex		7796		
Hanney, East . . . to	Berks	3186	631	Harlow . . . pa	Essex	8157	2101		
Hanney, West . . . pa	Berks	2436	1161	Harlowhill . . . to	Northum		149		
Hanningfield, East . . pa	Essex	3545	447	Harlsley, East . . . pa	N. R. Y.	2855	436		
Hanningfield, South . pa	Essex	1684	214	Harlthorpe . . . to	E. R. Y.	438	105		
Hanningfield, West . pa	Essex	3826	480	Harlton . . . pa	Camb	1244	223		
Hannington . . . pa	Northam	1495	196	Harmony . . . to	N. R. Y.	1865	233		
Hannington . . . pa	S. Ham	1466	287	Harmon, St. . . . pa	Radnor	1931	828		
Hannington . . . pa	Wilts	4067	415	Harmondsworth . . . pa	Midx	6067	1276		
Hanslope . . . pa	Bucks	6652	1623	Harmston . . . pa	Line	3896	405		
Hanthorpe, or	} ham	Line	166	Harnham, West . . . pa	Wilts	2189	256		
Harnthorpe . . .				Harnhill . . . pa	Glou	1127	71		
Hanwell . . . pa	Oxon	2813	288	Harpenden . . . pa	Herts	6211	1972		
Hanwell . . . pa	Midx	5350	1213	Harpford . . . pa	Dev	2472	307		
Hanwood, Great . . . pa	Salop	801	156	Harpham . . . pa	E. R. Y.	2728	240		
Hanworth . . . pa	Midx	3963	671	Harpley . . . pa	Norf	2032	370		
Hanworth . . . pa	Norf	1293	276	Harpole . . . pa	Northam	3345	711		
Hanworth, Cold . . . pa	Line	966	63	Harpsden w. Bolney . pa	Oxon	4100	238		
Happing . . . hun	Norf		6446	Hardswell . . . pa	Line	2238	73		
Happisburgh . . . pa	Norf	2234	582	Harpton, Upper . . . to	Radnor	1941	212		
Hapsford . . . to	Chest	759	83	Harptree, East . . . pa	Som	3589	695		
Hapton . . . to	Lane	3057	583	Harpurhey . . . to	Lane	640	463		
Hapton . . . pa	Norf	1012	200	Harraby . . . to	Cumb		66		

POPULATION RETURN 1831.

Names of Places.	Parishes, &c.	Counties.	Ann. Val. &c.	Pop.	Names of Places.	Parishes, &c.	Counties.	Ann. Val. &c.	Pop.
Harrietslam	pa	Kent	£2864	704	Haselor	to	Staff	£707	36
Harrington	pa	Cumb	4577	1758	Haselor	pa	Warw	3123	349
Harrington	pa	Line	1612	70	Hasfield	pa	Glou	2465	245
Harrington	pa	Northam	4617	191	Hasguard	pa	Pemb	914	106
Harringworth	pa	Northam	6340	358	Hasingham	pa	Norf	519	140
Harris	pa	Inver	7658	3900	Hasketon	pa	Suff	2783	517
Harrold	pa	Bed	2757	995	Hasland	to	Derb	4164	889
Harroldston, St. Issells	pa	Pemb	1034	304	Hasle	to	W. R. Y.	958	134
Harroldston, West	pa	Pemb	701	155	Haslebury Plucknett	pa	Som	3024	826
Harrow-on-the-Hill	pa	Midx	23,978	3861	Haslemcre	bo & pa	Surr	1830	849
Harrowby	to	Line	2477	54	Haslewood	pa	Suff	785	90
Harrowden, Great	pa	Northam	1785	148	Haslingden m. t. & chap	Lane		8486	7776
Harrowden, Little	pa	Northam	2019	465	Haslingfield	pa	Camb	1677	559
Harsley, West	to	N. R. Y.	1828	66	Haslington	chap	Chest	3990	1028
Harston	pa	Camb	2113	562	Hassall	to	Chest	1546	200
Harston	pa	Leic	1323	182	Hassop	ham	Derb	1851	121
Harswell	pa	E. R. Y.	846	70	Hastingleigh	pa	Kent	962	216
Hart	pa	Durh		624	Hastings	rape	Suss		50,209
Hart	to	Durh	3985	243	Hastings	cinque port	Suss		10,097
Hartburn	to	Durh	1582	152	Haswell	to	Durh	1880	263
Hartburn	pa	Northum	20,137	1440	Hatch Beauchamp	pa	Som	1657	324
Hartburn	to	Northum		17	Hatch, West	pa	Som	1518	396
Hartburn Grange	to	Northum		66	Hatcliffe	pa	Line	1435	96
Hartcliffe with Bedminster	hun	Som		17,047	Hatfield	pa	Heref	1517	155
Hartesmere	hun	Suff		17,871	Hatfield	pa	W. R. Y.		3000
Hartest	pa	Suff	2905	761	Hatfield	to	W. R. Y.	12,472	2148
Hartfield, North & South	pa	Suss	4970	1455	Hatfield, Bishop m. t. & pa	Herts		16,996	3593
Hartford	to	Chest	3245	863	Hatfield Broad Oak	pa	Essex	10,917	1825
Hartford	pa	Hunts	2627	452	Hatfield, Great	to	E. R. Y.	1659	146
Hartford, East	to	Northum		12	Hatfield, Little	to	E. R. Y.	1152	32
Hartford, West	to	Northum		55	Hatfield Peverell	pa	Essex	6477	1313
Hartgrove	tit	Dors		187	Hatford	pa	Berks	1377	123
Harthill	pa	Chest	739	166	Hatherleigh m. t. & pa	Dev		4346	1606
Harthill, or Hartle	to	Derb		65	Hatherley Down	pa	Glou	1448	150
Harthill	wap	E. R. Y.		47,482	Hatherley Up	pa	Glou	520	21
Harthill w. Woodall	pa	W. R. Y.	4976	632	Hathern	pa	Leic	3140	1289
Harting	pa	Suss	8144	1290	Hathersage	pa	Derb	1701	1794
Hartington	pa	Derb		2103	Hatherton	to	Chest	1759	447
Hartington	to	Northum		66	Hatherton	to	Staff	1441	320
Hartington Hall	to	Northum		44	Hatley, East	pa	Camb	1163	104
Hartland	hun	Dev		4646	Hatley, St. George	pa	Camb	1135	119
Hartland	m. t. & pa	Dev	9091	2143	Hattersley	to	Chest	976	477
Hartlebury	pa	Wore	7793	1948	Hatton	to	Chest	1338	391
Hartlepool	m. t. & pa	Durh	738	1330	Hatton (Waverton pa)	to	Chest	1732	150
Hartley	pa	Kent	1013	182	Hatton	ham	Derb	1197	211
Hartley	to	Northum	5246	1850	Hatton	pa	Line	1774	165
Hartley	to	Westm	2265	125	Hatton	to	Salop		571
Hartley Burn	to	Northum		161	Hatton	pa	Warw	1750	815
Hartley Dammer	lib	Berks		381	Haugh	ext pa	Line		8
Hartley Maudit	pa	S. Ham	1655	69	Haughan	pa	Line	834	92
Hartley Westpole	pa	S. Ham	1774	283	Haughley	pa	Suff	2985	908
Hartley Wintney	pa	S. Ham	3868	1139	Haughton	to	Durh	3965	710
Hartlip	pa	Kent	2052	363	Haughton	pa	Staff	1988	490
Hartoft	to	N. R. Y.	564	142	Haughton w. Serlby	pa	Notts	892	55
Harton	to	Durh	3139	217	Haughton-le-Skerne	pa	Durh		1603
Harton	to	N. R. Y.	1968	169	Haukswell	pa	N. R. Y.	2315	361
Hartpury	pa	Glou	5008	880	Haukswell, East & West	to	N. R. Y.		197
Harts Grounds	ext pa	Line		43	Haunton	to	Staff		214
Hartshill	han	Warw	2019	909	Hautboys, Great	pa	Norf	665	141
Hartshorn	pa	Derb	3875	1204	Hauxley	to	Northum		143
Hartsop & Putterdale	chap	Westm	1842	400	Hauxton	pa	Camb	863	235
Hartwell	pa	Bueks	1513	137	Havant	m. t. & pa	S. Ham	6229	2083
Hartwell, or Wold	pa	Northam	1578	531	Havengore Marsh	ext pa	Essex	205	21
Hartwith with Winsley	chap	W. R. Y.	4098	943	Haveningham	pa	Suff	1838	423
Harty, Isle of	pa	Kent	2649	67	Haverah Park	pa	W. R. Y.	912	96
Harvington	pa	Wore	2351	318	Haverbraek	to	Westm	1160	120
Harwell	pa	Berks	4709	780	Havereroff with Cold Hiendly	to	W. R. Y.	850	153
Harwich	bo	Essex		4297	Haverfordwest	m. t.	Pemb		3915
Harwood	to	Lane	2492	2011	Haverhill	m. t. & pa	Suff	2485	2025
Harwood	to	Northum		47	Havering-atte-Bower	hun	Essex		6812
Harwood Dale with Silpho	to	N. R. Y.	2087	336	Havering-atte-Bower	pa	Essex	2650	332
Harwood, Great	chap	Lane	4806	2436	Haveringland	pa	Norf	1252	181
Harwood, Little	to	Lane	1414	341	Haversham	pa	Bueks	2186	313
Harworth	pa	Notts	3958	526	Havoddryinog	ham	Glam	1519	679
Hascomb	pa	Surr	1398	317	Hawarden	m. t. & pa	Flint	18,900	5414
Haselbeech	pa	Northam	3226	140	Hawarden	to	Flint		895
Haselbury Bryan	pa	Dors	3830	611	Haweocat w. Wolney	to	Lanc		848
Haseley	to	Staff		491	Hawerby w. Beesby	pa	Line	1653	66
Haseley	pa	Warw	1417	194	Hawes	m. t. & chap	N. R. Y.	4899	1559
Haseley, Great	pa	Oxon	2310	749	Hawiek	to	Northum		18
Haseley, Little	to	Oxon	1136	114	Hawiek	dis	Roxb		9634
					Hawiek	pa & to	Roxb	8327	4970
					Hawkehureh	pa	Dors	4134	886
					Hawkedon	pa	Suff	1658	328



POPULATION RETURN 1831.

Names of Places.	Parishes, &c.	Counties.	Ann. Val. &c.	Pop.	Names of Places.	Parishes, &c.	Counties.	Ann. Val. &c.	Pop.
Hawkesbury	pa	Glou	£6514	2182	Heathpool	to	Northum	£370	43
Hawkesbury	tit	Glou		434	Heathy Lee	to	Staff	1398	689
Hawkesdale	to	Cumb		427	Heaton	to	Lanc	2353	719
Hawkeshead	m. t. & pa	Lanc		2060	Heaton	to	Northum	2285	501
Hawkeshead	to	Lanc	2532	797	Heaton	to	Staff	2076	402
Hawkhurst	pa	Kent	7635	2428	Heaton	to	W. R. Y.	2487	1452
Hawkinge	pa	Kent	419	131	Heaton, Great	to	Lanc	1767	181
Hawkley	pa	S. Ham	1772	277	Heaton, Little	to	Lanc	1103	771
Hawkridge	pa	Som	849	67	Heaton Norris	ehap	Lanc	12,155	11,238
Hawker & Slainsiker	to	N. R. Y.	5705	654	Heaton with Oxcliffe	to	Lanc	2833	170
Hawkswith	to	W. R. Y.	1229	81	Heavitree	pa	Dev	12,888	1932
Hawksworth	pa	Notts	995	212	Hebburn	pa	Northum	7912	564
Hawksworth	to	W. R. Y.	3588	327	Hebburn	to	Northum		84
Hawkwell	pa	Essex	1824	329	Hebden	to	W. R. Y.	1416	491
Hawkwell	to	Northum		150	Heckfield	pa	S. Ham	3209	1202
Hawley & Minley	tit	S. Ham	2142	747	Heckingham	pa	Norf	1367	183
Hawling	pa	Glou	3378	240	Heckington	pa	Linc	6563	1480
Hawnby	pa	N. R. Y.		1166	Heckmondwike	to	W. R. Y.	3263	2793
Hawnby	to	N. R. Y.	680	275	Heddington	pa	Wilts	3394	310
Haworth	ehap	W. R. Y.	6616	5835	Heddon-on-the-Wall	pa	Northum		774
Hawridge	pa	Bucks	525	217	Heddon-on-the-Wall	to	Northum		383
Hawstead with	}	Suff	3560	414	Heddon, East	to	Northum	2479	57
Hardwick					Heddon, West	to	Northum		
Hawthorn	to	Durh	915	162	Hedenham	pa	Norf	2364	356
Hawthorpe	pa	Notts	4074	258	Hedgeley	to	Northum		43
Haxby	pa	N. R. Y.	2759	412	Hedgerly	pa	Bucks	1143	187
Haxey	pa	Linc	10,949	1868	Hedgerley Dean	ham	Bucks	643	171
Hay	m. t. & pa	Brec	4496	1959	Hedingham Castle	pa	Essex		1220
Hay	to	Brec		1709	Hedingham Sible	pa	Essex	3686	2194
Haydock	to	Lanc	5375	931	Hedley	to	Durh		44
Haydon	pa	Dors	1907	123	Hedley	to	Northum		193
Haydon	pa	Essex	1029	259	Hedley Hope	to	Durh	2762	72
Haydon Chapelry,	}	Northum		338	Hedley Woodside	to	Northum		60
or Erlington					Hedon, or Heydon be & pa	E. R. Y.	2239	1080	
Haydor	pa	Linc	2885	575	Hedsor with Lillifee	pa	Bucks	670	207
Hayes	pa	Kent	2691	504	Heelyfield	to	Durh		159
Hayes	pa	Midx	8722	1575	Heene	pa	Kent	5921	1876
Hayling, North	pa	S. Ham	1993	294	Heene	pa	Suss	773	153
Hayling, South	pa	S. Ham	2783	588	Heigham	pa	Norf		5495
Haynes	pa	Bcd	3372	847	Heighington	pa	Durh		1739
Hayridge	hun	Dev		13,444	Heighington	to	Durh	3081	767
Hay's Castle	pa	Pemb	1122	367	Heighington	to	Linc	2267	552
Haythorpe	pa	Oxon	1010	123	Heighley, High & Low	to	Northum		117
Hayton	pa	Cumb		1291	Heighton	pa	Suss	560	91
Hayton	to	Cumb	2257	582	Helen, St.	pa	Berks		5066
Hayton	pa	Notts	2564	256	Helen, St.	pa	Norf		521
Hayton	pa	E. R. Y.		434	Helen, St.	pa	Suff	2184	961
Hayton	to	E. R. Y.	2756	186	Helen, St.	pa	Worc	4014	1461
Hayton & Melay	tos	Cumb	2359	253	Helen, St., near Bi-	}	pa	Midx	12,558
Haytor	hun	Dev		21,143	shopsgate				
Haywood	ext pa	Heref		53	Helen, St., on-the-	}	pa	E. R. Y.	{ with All Saints }
Haywood Forest	ext pa	Heref		73	Walls				
Hazelcigh	pa	Essex	1337	119	Helloughton	pa	Norf	1582	318
Hazlebadge	lib	Derb	1014	63	Helland	pa	Corn	1588	285
Hazleton	pa	Glou	1326	287	Hellesdon	pa	Norf	1020	443
Hazlewood	to	Derb	1609	390	Hellidon	pa	Northam	2735	426
Hazlewood & Storiths	to	W. R. Y.	424	221	Hellifield	to	W. R. Y.	2987	250
Hazon	to	Northum		92	Hellinghill	to	Northum		109
Heacham	pa	Norf	4971	733	Hellingly	pa	Suss	4408	1504
Headbourn Worthly	pa	S. Ham	1988	190	Helmdon	pa	Northam	2544	515
Headeorn	pa	Kent	6600	1193	Helmingham	pa	Suff	2920	286
Headingley with	}	W. R. Y.	10,687	3849	Helmingstone	pa	Suff	1789	342
Burley					Helmsley	m. t. & pa	N. R. Y.		3411
Headington	pa	Oxon	4148	1388	Helmsley	to	N. R. Y.	6165	1485
Headlam	to	Durh	1069	109	Helmsley, Upper	pa	N. R. Y.	918	66
Headley	pa	S. Ham	3157	1228	Helperby	to	N. R. Y.	2170	673
Headley	pa	Surr	1098	253	Helperthorp	pa	E. R. Y.	2214	131
Headon with Upton	pa	Notts	2226	248	Helpingham	pa	Linc	3990	750
Heage	to	Derb	2704	1845	Helpstone	pa	Northam	3168	485
Healaugh	pa	E. R. Y.	4461	212	Helsby	to	Chest	1747	534
Healing	pa	Linc	1395	102	Helsington	chap	Westm	3556	296
Heally	to	Northum		54	Helston	bo & chap	Corn		3293
Healy & Comb Hill	to	Northum		44	Helton	to	Westm		192
Healy with Sutton	to	N. R. Y.	2372	400	Hemblington	pa	Norf	812	238
Heanor	pa	Derb		5380	Hemel Hemp-	}	m. t. & pa	Herts	14,014
Heanor	to	Derb	3044	2672	stead				
Heanton Punchardon	pa	Dev	2693	586	Hemingborough	to	E. R. Y.	1700	468
Heap	chap	Lanc	8829	10,429	Hemingby	pa	Linc	1897	366
Heapcy	ehap	Lanc	1754	465	Hemlingford	hun	Warw		46,187
Heapham	pa	Linc	1215	143	Hemingford Abbots	pa	Hunts	3365	484
Heath	pa	Derb	1797	382	Hemingford Grey	pa	Hunts	3769	556
Heath	chap	Salop		42	Hemington	to	Leic	2265	389
Heath Quarter	to	Essex		471	Hemington	pa	Northam	1470	133
Heath & Reach	chap	Bcd	1650	784	Hemington	pa	Som	2575	384
Heather	pa	Leic	2583	449	Hemley	pa	Suff	504	69
Heatherop	pa	Glou	2850	326					
Heathfield	pa	Som	1320	136					
Heathfield	pa	Suss	3808	1801					

POPULATION RETURN 1831.

Names of Places.	Parishes, &c.	Counties.	Ann. Val. &c.	Pop.	Names of Places.	Parishes, &c.	Counties.	Ann. Val. &c.	Pop.
Hemlington	to	N. R. Y.	£1469	83	Hertford	bo	Herts	£	5247
Hemlington Row	to	Durh	1213	97	Hertfordsbury	pa	Herts	4240	753
Hempholme	to	E. R. Y.	1530	102	Hesket	pa	Cumb	15,430	2107
Hempnall	pa	Norf	4041	1225	Hesket, Nether & } Upper	to	Cumb		234
Hempstead	pa	Essex	4202	708	Hesketh with Bee- eonsall	chap	Lane	1675	523
Hempstead	pa	Glou	1893	999	Heslerton	pa	E. R. Y.		514
Hempstead	pa	Norf	1496	286	Heslerton, East	to	E. R. Y.	3469	215
Hempstead w. Eceles	pa	Norf	834	209	Heslerton, West	to	E. R. Y.	2618	299
Hempton	pa	Norf	566	411	Hesleton, Cold	to	Durh	545	112
Hempton	to	Oxon		220	Hesley Hurst	to	Northum		40
Hempton & Patchway	tits	Glou	2811	424	Heslington, St. Law- rence	pa	E. R. Y.	2483	536
Hemsby	pa	Norf	2328	560	Heslington	to	E. R. Y.	942	231
Hemswell	pa	Line	2637	347	Hessett	pa	Suff	1642	428
Hemsworth	pa	W. R. Y.	5684	937	Hessey	to	E. R. Y.	1107	170
Hemyock	pa	Dev	4282	1228	Hesle	pa	E. R. Y.	7373	1538
Henbury	hun	Glou		7609	Heston	pa	Midx	13,771	3407
Henbury	pa	Glou	13,504	2351	Heswall	pa	Chest		406
Henbury	to	Glou		390	Heswall with Oldfield	to	Chest	1192	296
Henbury with Pexall	to	Chest	3092	421	Hethe	pa	Oxon	1077	414
Henecoats	ward	Northum		819	Hethel	pa	Norf	1812	184
Henderskelf	chap	N. R. Y.	1643	150	Hethersett	pa	Norf	4156	1080
Hendley	chap	Lanc	6000	4575	Hethersgill	to	Cumb	4087	743
Hendon	pa	Midx	32,722	3110	Hett	to	Durh	1072	227
Hendred, East	pa	Berks	2618	865	Hetton with Bordley	to	W. R. Y.	2248	176
Hendred, West	pa	Berks	3084	335	Hetton-le-Hole	to	Durh	1894	5887
Hendredemy	ham	Glam		373	Heugh	to	Northum		472
Heneglwys	pa	Ang	1338	335	Hever	pa	Kent	2424	559
Henfield	pa	Suss	4822	1516	Heversham	pa	Westm		3162
Henfynyw	pa	Cardig	760	625	Hevingham	pa	Norf	1973	931
Hengood	ham	Carm		1183	Hewelsfield	pa	Glou	1140	535
Hengood	ham	Glam		273	Hewiek Bridge	to	W. R. Y. with Copt		95
Hengrave	pa	Suff	1712	238	Hewiek Copt	to	W. R. Y.	1961	160
Henham	pa	Essex	3565	863	Hewish	pa	Wilts	1257	128
Henheads	to	Lane		202	Heworth	ehap	Durh	9115	5424
Henhull	to	Chest	1280	62	Heworth	to	N. R. Y.	3664	268
Henington, East, & } Middle	to	Durh	1074	229	Hexham	m. t. & pa	Northum	29,223	6042
Henington, West	to	Durh	832	381	Hexton	pa	Herts	1412	294
Henlan	ham	Pemb		39	Heydon	pa	Norf	1981	350
Henley	pa	Suff	1286	305	Heyford, Lower	pa	Oxon	2503	541
Henley-in-Arden } m. t. & chap	Warw			1214	Heyford, Nether	pa	Northam	2273	507
Henley-upon- Thames } m. t. & pa	Oxon		5404	3618	Heyford, Upper	pa	Northam	1645	112
Henllan	pa	Cardig	327	122	Heyford Warren, or } Upper	pa	Oxon	1275	326
Henllan	pa	Denb	14,118	2703	Heyhouses	to	Lanc	393	155
Henllau Amgoed	pa	Carm	478	411	Heyock	hun	Dev		5807
Henllys	to	Cardig	1410	496	Heyop	pa	Radnor	1445	187
Henlow	pa	Bed	3210	724	Heysham	pa	Lane	3851	582
Hennoek	pa	Dev	3337	747	Heyshot	pa	Suss	1501	358
Henny, Great	pa	Essex	1518	414	Heytesbury	hun	Wilts		5968
Henny, Little	pa	Essex	437	53	Heytesbury	bo & pa	Wilts	4252	1412
Henry's Moat	pa	Pemb	897	282	Hibburn	to	Northum		137
Hensall	to	W. R. Y.	966	250	Hinchling	pa	Notts	2898	529
Henshaw	to	Northum		619	Hick	to	W. R. Y.	1520	236
Hensingham	to	Cumb	3958	936	Hickleton	pa	W. R. Y.	1493	154
Hensington	ham	Oxon	973	143	Hickling	pa	Norf	2511	762
Henstead	hun	Norf		5410	Hiendley, South	to	W. R. Y.	1513	272
Henstead	pa	Suff	1397	566	High Bickington	pa	Dev	2854	853
Henstridge	pa	Som	8065	1074	High Church	pa	Edinb		2614
Hentland	pa	Heref	4187	618	High Ham	pa	Som	4478	1027
Hentlis	pa	Mon	1055	207	High Hatton	to	Salop		208
Henton	lib	Oxon	1429	216	High Leaddon	ham	Glou	805	100
Henwood	tit	Berks		39	High Peake	hun	Derb		47,485
Heppe	to	Northum		101	High Quarter	to	Northum		273
Heppe Demesne	to	Northum		59	High & St. Da- vid's Street } wards	Radnor	{w. Here- ford and Broad Street }		753
Hepseott	to	Northum		179	Higham	ham	Derb		595
Heptonstall	chap	W. R. Y.	4439	4661	Higham	pa	Kent	3081	703
Hepworth	pa	Suff	2226	542	Higham	pa	Suff	1407	260
Hepworth	to	W. R. Y.	1211	1229	Higham Booth	to	Lane	2214	1038
Herbert's Walk	ext pa	Glou		1343	Higham Dykes	to	Northum		15
Herbrandston	pa	Pemb	1801	221	Higham Ferrers	hun	Northam		8236
Hereford	co			110,976	Higham Ferrers bo & pa	Northam	2047	965	
Hereford	city	Heref	18,647	10,280	Higham Gobion	pa	Bed	1318	108
Hereford & } Broad Street } wards	Radnor		4506	760	Higham Green	ham	Suff		311
Hereford, Little, with Upton } pa	Heref		4495	477	Higham-on-the-Hill with Lindley } pa	Leie	4063	560	
Heriot	pa	Edinb	3348	327	Higham, Over, & } Linton } hams	Glou	3532	327	
Hermitage	pa	Dors	1685	124	Higham Park	ext pa	Northam		15
Hernhill	pa	Kent	3245	507	Highampton	pa	Dev	1264	364
Herriard	pa	S. Ham	1315	426	Highbray	pa	Dev	2061	280
Herringfleet	pa	Suff	1927	183	Highclere	pa	S. Ham	2193	444
Herringstone	ehap	Dors		46	Higher	ham	Glam	903	58
Herringswell	pa	Suff	1157	239					
Herstmonceaux	pa	Suss	5112	1338					
Hertford	co			143,341					
Hertford	hun	Herts		13,970					



POPULATION RETURN 1831.

Names of Places.	Parishes, &c.	Counties.	Ann. Val. &c.	Pop.	Names of Places.	Parishes, &c.	Counties.	Ann. Val. &c.	Pop.
Highlands	dis	Corn	£	711	Hisken	to	Lanc	£2439	324
Highlaws	to	Northum		18	Histon	pa	Camb	3091	784
Highley	pa	Salop	1929	404	Hitcham	pa	Bucks	1459	232
Highlow	to	Derb		62	Hitcham	pa	Suff	4126	1022
Highway	pa	Wilts	1231	148	Hitchenden, or	} pa	Bucks	2183	1457
Highweek	pa	Dev	3481	1109	Hughenden				
Highworth	m. t. & pa	Wilts	17,939	3127	Hitchin	m. t. & pa	Herts	13,021	5211
Highworth	tit	Wilts		632	Hitchin & Pirton	hun	Herts		10,711
Highworth, Cricke-	} hun	Wilts		12,235	Hittisleigh	pa	Dev	560	168
lade, & Staple									
Hilary, St.	pa	Corn	3322	3121	Hoath	pa	Kent	1258	360
Hilary, St.	pa	Glam	1832	168	Hoathly, West	pa	Suss	2853	980
Hilbalston	to	Line		632	Hob Lench, or Ab-	} ham	Worc	655	116
Hilbeck	pa	Westm	992	54	bots Lench				
Hilborough	pa	Norf	2000	310	Hobendrid	to	Salop		285
Hildersham	pa	Camb	1244	214	Hobkirk	pa	Roxb	8784	676
Hilderthorp	to	E. R. Y.	1034	73	Hoby	pa	Leic	2472	357
Hilfield	pa chap	Dors	1678	150	Hockenhuil Stapleford	to	Chest	745	35
Hilgay	pa	Norf	6415	1176	Hockering	pa	Norf	2348	438
Hilhampton	ham	Worc	1456	165	Hockerton	pa	Notts	1740	229
Hill	hun	Line		3420	Hockham	pa	Norf	3115	565
Hill	pa	Glou	3635	257	Hockley	pa	Essex	6702	777
Hill Devercill	pa	Wilts	1734	129	Hockliffe	pa	Bed	1943	460
Hill End	tit	Berks		102	Hockwold w. Wilton	pa	Norf	5950	878
Hill & Moor	to	Worc	1405	304	Hockworthy	pa	Dev	2642	335
Hillam	to	W. R. Y.	1358	291	Hoddam	pa	Dumf	7495	1582
Hillersdon	pa	Bucks	3291	251	Hoddesdon	m. t.	Herts	5339	1615
Hillesley	tit	Glou		630	Hodgeston	pa	Pemb	392	72
Hillfarrance	pa	Som	1971	579	Hodnel	ext pa	Warw	550	9
Hillingdon	pa	Midx	13,096	6885	Hodnet	pa	Salop	15,854	1769
Hilington	pa	Norf	1934	289	Hodsoek	to	Notts	4118	228
Hilington (Loddon h.)	pa	Norf		52	Hoffe	to	Westm		99
Hillmarton	pa	Wilts	5631	791	Hoghton	to	Lanc	5281	2198
Hillmorton	pa	Warw	5392	873	Hognaston	pa	Derb	2181	271
Hilltop	to	W. R. Y.		86	Hogshaw w. Fulbrook	pa	Bucks	2195	48
Hilperton	pa	Wilts	2054	1067	Hogsthorpe	pa	Line	4433	698
Hilston	pa	E. R. Y.	676	43	Hogston	pa	Bucks	2677	173
Hilton	to	Derb	2379	651	Holbeach	m. t. & pa	Line	25,115	3890
Hilton	pa	Dors	3008	685	Holbeck	to	Notts		244
Hilton	to	Durh	964	118	Holbeck	chap	W. R. Y.	7829	11,210
Hilton	pa	Hunts	1145	329	Holbeton	pa	Dev	7475	1107
Hilton	to	Staff	879	45	Holbrook	to	Derb	1070	703
Hilton	to	Westm		311	Holbrook	pa	Suff	2438	762
Hilton	pa	N. R. Y.	1403	113	Holcombe	pa	Som	898	538
Hilton, Little	chap	Lanc	3823	2981	Holcombe Burnell	pa	Dev	1166	264
Hilton, Middle	to	Lanc	2014	934	Holcombe Rogus	pa	Dev	3517	915
Hilton, Over	to	Lanc	2125	538	Holeot	pa	Northam	2278	433
Himbleton	pa	Worc	2366	478	Holeutt	pa	Bed	1527	49
Himley	pa	Staff	2876	421	Holdenby	pa	Northam	4703	181
Hineaster	to	Westm	1466	156	Holdenhurst	pa	S. Ham	3714	733
Hinckford	hun	Essex		40,183	Holderness	wap	E. R. Y.		29,385
Hinckley	m. t. & pa	Leic	11,672	7180	Holdfast	ham	Worc	2175	86
Hindenley	to	N. R. Y.		12	Holdgate	pa	Salop	1771	188
Hinderelay	pa	Suff	1803	405	Holdgate	to	Salop		56
Hinderwell	pa	N. R. Y.		1881	Holdingham	ham	Line	1265	137
Hinderwell	to	N. R. Y.	2639	1698	Holford	pa	Som	864	188
Hindolveston	pa	Norf	2886	797	Holgate	to	E. R. Y.	971	97
Hindon	bo & pa	Wilts	745	921	Holker, Lower	to	Lanc	4517	1021
Hindringham	pa	Norf	4100	784	Holker, Upper	to	Lanc	3260	1095
Hingham	m. t. & pa	Norf	6725	1539	Holkham	pa	Norf	3712	792
Hinlip	pa	Worc	1601	134	Hollacombe	pa	Dev	370	100
Hinksey, North	pa	Berks	1556	187	Holland, Great	pa	Essex	3203	425
Hinksey, South	pa	Berks	1267	157	Holland, Little	pa	Essex	816	76
Hinstock	pa	Salop	3782	805	Hollesley	pa	Suff	3726	604
Hintlesham	pa	Suff	3569	578	Holleth	ham	Lanc	373	50
Hinton	tit	Glou	11,311	162	Hollingbourn	pa	Kent	5375	943
Hinton Ampner	pa	S. Ham	2378	389	Hollington	to	Derb	1199	343
Hinton Blewett	pa	Som	1542	325	Hollington	pa	Suss	1815	338
Hinton, Great	tit	Wilts	782	234	Hollingworth	to	Chest	2665	1760
Hinton-on-the-Green	pa	Glou	2625	209	Hollinsclough	to	Staff	436	564
Hinton-in-the-Hedges	pa	Northam	1769	173	Hollowell	ham	Northam	1938	318
Hinton, Little	pa	Wilts	2755	310	Hollym	pa	E. R. Y.		351
Hinton Martell	pa	Dors	1299	267	Hollym	to	E. R. Y.	2663	221
Hinton, St. Mary	pa	Dors	1631	303	Holm	ham	Line		49
Hinton Parva, or	} pa	Dors	430	36	Holm with Howgrave	to	N. R. Y.	960	110
Standbridge									
Hinton, St. George	pa	Som	6545	850	Holm & Poplay	pa	Ork Is	256	47
Hinton Waldrist	pa	Berks	2801	348	Holme	pa	Hunts	1399	359
Hints	pa	Staff	3738	225	Holme	to	Notts	1958	121
Hinxhill	pa	Kent	868	163	Holme	to	Westm	2283	649
Hinxton	pa	Camb	1406	333	Holme	to	W. R. Y.	524	630
Hinxworth	pa	Herts	1472	295	Holme Cultram	pa	Cumb		3056
Hippenscombe	ext pa	Wilts	565	58	Holme, East	pa	Dors	300	55
Hipperholme	} to	W. R. Y.	7482	4977	Holme Hall	pa	Norf	3363	447
Brighouse									
Hipswell & St. Mar-	} to	N. R. Y.	2323	293	Holme Pierpoint	pa	Notts	4687	205
tin's									
Hirnant	pa	Mont	840	290	Holme-next-Runcton	pa	Norf	1453	225
					Holme-next-the-Sea	pa	Norf	1681	268
					Holme-upon-Spald-	} pa	E. R. Y.	8721	1438
					ing-Moor				
					Holme-on-the-Wolds	pa	E. R. Y.	1347	136

POPULATION RETURN 1831.

Names of Places.	Parishes, &c	Counties.	Ann. Val. &c.	Pop.	Names of Places.	Parishes, &c.	Counties.	Ann. Val. &c.	Pop.
Holmer & Shelwick	pa	Heref	£5049	556	Hooton Pagnell	pa	W. R. Y.	£	425
Holmesfield	to	Derb	2343	499	Hooton Pagnell	to	W. R. Y.	2429	340
Holmpton	pa	E. R. Y.	2524	239	Hooton Roberts	pa	W. R. Y.	1517	178
Holmside	to	Durh	1412	218	Hope	pa	Derb		3927
Holne	pa	Dev	1634	369	Hope	to	Derb	2178	426
Holnest	pa	Dors	4017	159	Hope	pa	Flint	6403	2747
Holsworthy	m. t. & pa	Dev	5724	1628	Hope	to	Mont		162
Holt	pa	Deub		1669	Hope	to	N. R. Y.		35
Holt	to	Denb	5039	1015	Hope, All Saints	pa	Kent	3639	24
Holt	tit	Dors		1265	Hope Baggot	pa	Salop	476	62
Holt	hun	Norf		10,416	Hope Bowdler	pa	Salop	1097	202
Holt	m. t. & pa	Norf	2802	1622	Hope-under-Din-	} pa	Heref	3003	555
Holt	chap	Wilts		839	more				
Holt	pa	Worc	2641	635	Hope Mansell	pa	Heref	923	141
Holt and Bradley	chap	Leic	1781	42	Hopesay	pa	Salop	3548	571
Holtby	pa	N. R. Y.	1448	157	Hoppen	to	Northum		43
Holton	pa	Oxon	3419	277	Hopton	to	Derb	1711	118
Holton	pa	Som	1582	209	Hopton	pa	Suff	1669	260
Holton	pa	Suff	1487	435	Hopton (Black	} pa	Suff	1389	581
Holton w. Beekering	pa	Linc	2360	168	bourne hun)				
Holton-le-Clay	pa	Linc	1491	207	Hopton Castle	pa	Salop	1347	145
Holton-le-Moor	chap	Linc	994	150	Hopton & Coton	lib	Staff	6141	642
Holton, St. Mary	pa	Suff	1147	194	Hopton-in-the-Hole	pa	Salop		30
Holverstone	pa	Norf	426	33	Hopton Wafers	pa	Salop	1665	473
Holwell	pa	Bed	1680	167	Hopwas Hayes	ext pa	Staff		2
Holwell	to	Leic	1557	131	Hopwell	lib	Derb	965	23
Holwell	chap	Oxon	1162	96	Hopwood	to	Lanc	2256	1413
Hollwell & Backshaw	pa	Som	2436	405	Horbling	pa	Linc	4978	559
Holwick	to	N. R. Y.	1865	208	Horbury	chap	W. R. Y.	2948	2400
Holy Cross	pa. & chap	Worc	3518	2145	Hordle	pa	S. Ham	1932	699
Holy Cross & St. Giles	pa	Salop	7018	1476	Hordley	pa	Salop	3159	325
Holy Cross, Westgate	pa	Kent		1006	Horethorne	hun	Som		7663
Holy Island	pa	Durh	5152	836	Horfield	pa	Glou	2534	328
Holy Trinity (Dor-	} pa	Dors	4165	1269	Horham	pa	Suff	2037	464
chester bo)					Horkesley, Great	pa	Essex	4271	697
Holy Trinity	} pa	Dors	1374	1184	Horkesley, Little	pa	Essex	1819	223
(Shaftesbury bo)					Horkstow	pa	Linc	2291	240
Holy Trinity (Ware-	} pa	Dors		328	Horley	pa	Oxon	1887	881
ham bo)					Horley	pa	Surr	6421	1164
Holy Trinity	pa	Surr	3419	1418	Hormead, Great	pa	Herts	2189	576
Holy Trinity	pa	Warw		9601	Hormead, Little	pa	Herts	1487	107
Holy Trinity, Good-	} pa	E. R. Y.	754	540	Hormer	hun	Berks		3323
ramgate					Horn	pa	Rutl		19
Holy Trinity, King's	} pa	E. R. Y.	1495	706	Hornblotton	pa	Som	1455	118
Court, or Christ					Church	pa	Lanc	2415	383
Holy Trinity, Mie-	} pa	E. R. Y.	2271	1108	Hornby	m. t. & chap	Lanc		364
klcgate					Hornby	to	N. R. Y.	2324	132
Holybourne	pa	S. Ham	1685	487	Hornby	to	N. R. Y.	2577	262
Holyfield	ham	Essex		332	Horncastle	soke	Linc		8656
Holyhead	m. t. & pa	Ang	2261	4282	Horncastle	m. t. & pa	Linc	9896	3988
Holyrood	pa	S. Ham		1772	Horncliffe	to	Durh	1660	369
Holywell	m. t. & pa	Flint	9257	8969	Hornchurch	pa	Essex	15,932	2186
Holywell	to	Northum	2201	478	Horndon, East	pa	Essex	2388	438
Holywell	pa	Oxon		914	Horndon-on-the-Hill	pa	Essex	3865	511
Holywell w. Awnby	chap	Linc	1455	119	Horndon, West	pa	Essex	1366	63
Holywell w. Need-	} pa	Hunts	6883	951	Horne	pa	Surr	3213	595
ingworth					Hornham, All Saints	pa	Suff	2119	316
Holywood	pa	Dumf	7359	1066	Horning	pa	Norf	1997	463
Hom Lacy	pa	Heref	3344	430	Horninghold	pa	Leic	1906	97
Homersfield	pa	Suff	809	233	Horninglow	to	Staff	4335	291
Homington	pa	Wilts	1482	200	Horningsea	pa	Camb	1668	272
Honeychurch	pa	Dev	432	72	Horningsham	pa	Wilts	3145	1323
Honily	pa	Warw	793	60	Horningsheath	pa	Suff	2458	586
Honing	pa	Norf	1167	307	Horningtoft	pa	Norf	1392	293
Honingham	pa	Norf	2333	365	Hornsca w. Bur-	} m. t. & pa	E. R. Y.	5012	780
Honington	pa	Linc	2332	177	ton				
Honington	pa	Suff	1500	248	Hornsey	pa	Midx	20,926	4856
Honington	pa	Warw	3945	341	Hornton	chap	Oxon	2052	551
Honiton	bo & pa	Dev	10,698	3509	Horry	pa	Ork Is	87	735
Honley	chap	W. R. Y.	4303	4523	Horscheath	pa	Camb	2947	430
Hoo	pa	Suff	1700	186	Horsell	pa	Surr	3004	673
Hoo, or Hoc	pa	Norf	1525	235	Horsemeden	pa	Kent	3873	1197
Hoo, St. Mary's	pa	Kent	1870	296	Horsendon	pa	Bucks	563	37
Hoo, or St. Werburgh	pa	Kent	3663	910	Horsepath	pa	Oxon	1555	275
Hood Grange	to	W. R. Y.		21	Horscy-next-the-Sea	pa	Norf	420	111
Hoole	pa	Suss	2602	525	Horsford	pa	Norf	2250	543
Hook	ham	Surr	702	189	Horsforth	chap	W. R. Y.	5790	3425
Hook	pa	Dors	2771	269	Horsham	bo & pa	Suss	8899	5105
Hook	chap	W. R. Y.	1857	650	Horsham, St. Faith	pa	Norf	1640	1279
Hoole	to	Chest	2376	249	Horsington	pa	Linc	2218	323
Hoole	pa	Lanc		934	Horsington	pa	Som	4179	968
Hoole, Little	to	Lanc	1491	189	Horsley	pa	Derb		1948
Hoole, Mueh	to	Lanc	3119	745	Horsley	to	Derb	1851	619
Hoon	to	Derb	1490	31	Horsley	to	Northum		293
Hoose	to	Chest	118	196	Horsley, East	pa	Surr	1576	291
Hooton	to	Chest	2875	103	Horsley, West	pa	Surr	2798	702
Hooton Levett	to	W. R. Y.	637	92	Horsley Woodhouse	to	Derb	992	709



POPULATION RETURN 1831.

Names of Places.	Parishes, &c.	Counties	Ann. Val. &c.	Pop.	Names of Places.	Parishes, &c.	Counties.	Ann. Val. &c.	Pop.
Horstead with Staininghall }	pa	Norf	£2214	593	Hoy	pa	Ork Is	£122	321
Horsted Keynes	pa	Suss	2659	782	Hoyland, High	pa	W. R. Y.		1118
Horsted, Little	pa	Suss	1410	300	Hoyland, High	to	W. R. Y.	911	231
Horton	pa	Bueks	3596	804	Hoyland, Nether	ehap	W. R. Y.	3256	1670
Horton	to	Chest	1124	148	Hoyland Swaine	to	W. R. Y.	1936	790
Horton	pa	Dors	1369	421	Hubberston	pa	Pemb	1861	1013
Horton	pa	Glou	5446	477	Huby	to	N. R. Y.	4491	526
Horton	pa	Northam	1794	115	Hucking	pa	Kent	697	139
Horton	pa	Northum	8753	2631	Huekle Cot	ham	Glou	2296	465
Horton	to	Northum		175	Hueklow, Great	ham	Derb	1583	253
Horton	to	Salop		97	Hueklow, Little	lib	Derb	316	168
Horton	ehap	W. R. Y.	8348	10,782	Hueknall-under- Huthwaite }	ham	Notts		929
Horton	to	W. R. Y.	2631	200	Hucknall Torkard	pa	Notts	3119	2200
Horton Grange	to	Northum		64	Huddersfield m. t. &	pa	W. R. Y.		31,041
Horton & Horton Hay	pa	Staff	2894	970	Huddersfield	to	W. R. Y.	17,998	19,035
Horton Kirby	pa	Kent	3126	666	Huddington	pa	Wore	1316	111
Horton with Peele	to	Chest	854	36	Huddleston & Lumby	to	W. R. Y.	817	212
Horton in Ribblesdale	pa	W. R. Y.	6745	567	Hudnall	ham	Bueks		96
Horton & Seabrook	ham	Bueks		223	Hudswell	ehap	N. R. Y.	2043	291
Horwick	ehap	Lanc	5766	3562	Huggate	pa	E. R. Y.	3310	439
Horwood	pa	Dev	906	130	Huggleseote & Donnington }	ehap	Leie	3327	786
Horwood, Great	pa	Bueks	1993	720	Hughley	pa	Salop	746	115
Horwood, Little	pa	Bueks	2034	431	Hugil	chap	Westm	1449	367
Hose	pa	Leie	3025	385	Huish	pa	Dev	1025	131
Hotham	pa	E. R. Y.	1952	286	Huish Champflower	pa	Som	2763	345
Hothfield	pa	Kent	2340	410	Huish Episeopi	pa	Som	3596	574
Hothorpe	ham	Northam	1860	26	Huish, North	pa	Dev	3744	457
Hoton	ehap	Leic	2951	401	Huish, South	pa	Dev	1764	357
Hough	to	Chest	1567	252	Hulam, or Holom	to	Durh		15
Hough-on-the-Hill	pa	Line	4567	565	Huleott	pa	Bueks	1171	145
Hougham	pa	Kent	2002	1151	Hull. See <i>Kingston-upon-Hull.</i>				
Houghton	to	Chest	978	172	Hull & Appleton	to	Chest	6855	1699
Houghton	to	Cumb		384	Hulland	to	Derb	1796	234
Houghton	pa	Hunts	2627	372	Hulland Ward	ham	Derb	1513	286
Houghton	to	Lanc	2449	2914	Hulland Ward Intakes	to	Derb	698	46
Houghton	to	Northum		154	Hullavington	pa	Wilts	2218	563
Houghton	pa	S. Ham	1430	435	Hulme	to	Lane	9422	9624
Houghton	pa	Suss	611	174	Hulme Walfield	to	Chest	2140	109
Houghton & Close House }	to	Northum	1213	122	Hulsc	to	Chest	350	55
Houghton Conquest	pa	Bed	4576	796	Hulton Abbey	to	Staff		501
Houghton Glass	to	W. R. Y.	1394	446	Hulverstreet	ham	Suff		297
Houghton, Great	pa	Northam	3410	305	Humber	pa	Heref	1395	219
Houghton, Great	to	W. R. Y.	2121	292	Humber	ward	E. R. Y.		3856
Houghton-on-the-Hill	pa	Leie	3490	395	Humbershoe	ham	Bed	1478	395
Houghton-on-the-Hill	pa	Norf	556	52	Humberston	pa	Line	2926	258
Houghton, Little	pa	Northam	1585	539	Humberstone	pa	Leie	3254	470
Houghton, Little	to	Northum	1160	80	Humberton	to	N. R. Y.	2474	188
Houghton, Little	to	W. R. Y.	1104	132	Humbie	pa	Hadd	8507	875
Houghton Middleton & Arbury }	to	Lane	1552	286	Humbleton	to	Northum	1681	171
Houghton, New	pa	Norf	1259	277	Humbleton	pa	E. R. Y.		579
Houghton Regis	pa	Bed	5481	1424	Humbleton	to	E. R. Y.	1587	160
Houghton, St. Giles- in-the-Hole }	pa	Norf	1186	248	Humbleyard	hun	Norf		5409
Houghton-le-Side	to	Durh	1155	130	Hunby, Little	ham	Line	804	76
Houghton-le-Spring	pa	Durh		20,524	Hume	pa	Berwick	3508	430
Houghton-le-Spring	to	Durh	4445	3917	Humshaw	ehap	Northum		381
Houghton Winter- borne }	pa	Dors	1125	265	Huneoat	to	Lane	1583	502
Hounam	pa	Roxb	5081	260	Huneote	ham	Leie	1585	355
Hound	pa	S. Ham	2672	417	Hunderthwaite	to	N. R. Y.	2449	297
Houndsborough	hun	Som		7947	Hundleby	pa	Line	1910	420
House of Correction		Surr		103	Hundon	pa	Suff	5294	1121
House of Industry		Oxon		219	Hungerford m. t. &	pa	Berks	4374	2283
Houstown & Killellan	pa	Renf	6996	2745	Hungerton	pa	Leie	1438	260
Hove	pa	Suss	1839	1360	Hunmanby	pa	E. R. Y.	6679	1079
Hoveringham	pa	Notts	1708	347	Hunningham	pa	Warw	2450	212
Hoveton, St. John	pa	Norf	1391	293	Hunsdon	pa	Herts	2717	592
Hoveton, St. Peter	pa	Norf	934	129	Hunshelf	to	W. R. Y.	2063	531
Hovingham	pa	N. R. Y.		1155	Hunsingore	pa	W. R. Y.		595
Hovingham	to	N. R. Y.	3219	672	Hunsingore	to	W. R. Y.	1390	235
How Caple	pa	Heref	1225	137	Hunslet, or Hunfleet	ehap	W. R. Y.	8507	12,074
Howbound	to	Cumb		197	Hunsonby	to	Cumb	1032	146
Howden m. t. &	pa	E. R. Y.	4531	2130	Hunstanton	pa	Norf	2637	432
Howden	to	E. R. Y.	6390	8246	Hunsterson	to	Chest	1320	226
Howdenshire	wap	E. R. Y.		8246	Hunston	pa	Suff	986	185
Howe	pa	Norf	916	119	Hunston	pa	Suss	1918	173
Howe	to	N. R. Y.	469	33	Hunstonworth	ehap	Durh	1359	511
Howell	pa	Line	1231	71	Hunsworth	to	W. R. Y.	1634	878
Howick	to	Lanc	1228	132	Huntingdon	eo			53,149
Howick	ext pa	Mon	455	47	Huntingdon	bo	Hunts	6751	3267
Howiek	pa	Northum	2451	208	Huntingfield	pa	Suff	2258	400
Howsham	to	E. R. Y.	2690	240	Huntington	to	Chest	2358	112
Howtell	to	Northum	1494	195	Huntington	hun	Heref		5971
Hoxne	hun	Suff		16,399	Huntington (Hun- tington h.) }	pa	Heref	1896	264
Hoxne	pa	Suff	6345	1243	Huntington (near Hcreford) }	chap	Heref	877	63
					Huntington	to	Staff	1010	106

POPULATION RETURN 1831.

Names of Places.	Parishes, &c.	Counties.	Ann. Val. &c.	Pop.	Names of Places.	Parishes, &c.	Counties.	Ann. Val. &c.	Pop.
Huntington	pa	N. R. Y.	£6549	626	Ickenham	pa	Midx	£2869	297
Huntington	to	N. R. Y.		490	Ickford	pa	Bucks	1969	368
Huntisham	to	Heref		119	Ickham	pa	Kent	4716	567
Huntley	pa	Aberd	4723	3545	Ickleford	pa	Herts	1110	502
Huntley	pa	Glou	1169	464	Icklesham	pa	Suss	7062	604
Hunton	pa	Kent	2977	765	Ickleton	pa	Camb	3161	682
Hunton	chap	S. Ham	705	112	Icklingham	pa	Suff	1545	473
Hunton	to	N. R. Y.	4295	535	Iekworth	pa	Suff	2074	43
Huntsham	pa	Dev	1378	170	Idbury	pa	Oxon	2638	185
Huntshaw	pa	Dev	937	312	Iddesley	pa	Dev	2049	574
Huntspill	pa	Som	19,897	1503	Ide	pa	Dev	3052	757
Huntspill & Puriton	hun	Som		2012	Ideford	pa	Dev	1790	381
Hunwick & Hel-	}	Durh	1820	164	Iden	pa	Suff	3281	517
mington					chap	W. R. Y.	8006	5416	
Hunworth	pa	Norf	569	285	Idle	pa	W. R. Y.	8006	5416
Hurdfield	to	Chest	3341	3083	Idlestree, or Elstree	pa	Herts	3234	341
Hurleston	to	Chest	1755	198	Idlicote	pa	Warw	2153	82
Hurley	pa	Berks	8842	1150	Idmiston	pa	Wilts	1990	520
Hursley	pa	S. Ham	7652	1418	Idridgehay & Allton	to	Derb	1522	182
Hurst	pa & chap	Berks	4903	1650	Idstone	tit	Berks		192
Hurst	pa	Kent	877	40	Idsworth	tit	S. Ham	2203	315
Hurst	to	Northum		39	Ifield	pa	Kent	455	72
Hurst Courtney	to	W. R. Y.	841	117	Ifield	pa	Suss	2529	916
Hurst, Old	pa	Hunts	1205	150	Ifley	pa	Oxon	1599	656
Hurst Peirpoint	pa	Suss	5298	1484	Iford	pa	Suss	1598	187
Hurst Temple	to	W. R. Y.	704	135	Ifton	pa	Mon	451	42
Hurstborne Priors	pa	S. Ham	2495	490	Ifton Rhyn	to	Salop		1016
Hurstborne Tarrant	pa	S. Ham	3150	786	Ightenhill Park	to	Lanc	920	164
Hurstingstone	hun	Hunts		17,427	Ightfield	pa	Salop	1950	301
Hurstick & Nostal	to	W. R. Y.		142	Ightham	pa	Kent	2141	1017
Hurstley	to	Heref	401	66	Iken	pa	Suff	1305	382
Hurworth	pa	Durh		1348	Ilam with Throwley	}	Staff	1981	210
Hurworth	to	Durh	4112	1017	& Casterton				
Husband Bosworth	pa	Leic	5875	865	Ilar, Lower Division	hun	Cardig		8047
Husborn Crawley	pa	Bed	2074	680	Ilar, Upper Division	hun	Cardig		7848
Husthwaite	pa	N. R. Y.		539	Ichester	bo & pa	Som	2476	1095
Husthwaite	to	N. R. Y.		376	Ilderton	pa	Northum	8445	602
Huttoft	pa	Line	4131	470	Ilderton	to	Northum		125
Hutton	pa	Berwick	10,302	1099	Ilford	ward	Essex		3512
Hutton	pa	Essex	2433	381	Ilford, Little	pa	Essex	2092	115
Hutton	to	Lanc	5057	715	Ilfracombe	m. t. & pa	Dev	7547	3201
Hutton (Warton pa)	to	Lanc	1881	263	Ilkeston	pa	Derb	5205	4446
Hutton	pa	Som	2519	381	Ilkley	pa	W. R. Y.		1063
Hutton	to	N. R. Y.	3149	1027	Ilkley	to	W. R. Y.	1901	691
Hutton Bonville	to	N. R. Y.	1442	112	Ilkington	pa	Norf	558	91
Hutton Bushell	pa	N. R. Y.		671	Ilmire	pa	Bucks	1153	78
Hutton Bushell	to	N. R. Y.	2620	415	Illogan	pa	Corn	11,334	6072
Hutton Conyers	ext pa	N. R. Y.	2705	159	Ilstone-on-the-Hill	chap	Leic	1994	131
Hutton & Corrie	pa	Dumf	6795	860	Ilstington	pa	Warw	4464	836
Hutton Cranswick	pa	E. R. Y.		1118	Ilminster	m. t. & pa	Som	9825	2957
Hutton Cranswick	to	E. R. Y.	5473	1053	Ilstington	pa	Dev	4029	1298
Hutton-in-the-Forest	pa	Cumb		273	Ilstley, East	pa	Berks	3272	738
Hutton-in-the-Forest	to	Cumb	1941	167	Ilstley, West	pa	Berks	2141	425
Hutton, Hang	to	N. R. Y.		23	Ilston	pa	Glam	1348	296
Hutton, Henry	to	Durh	1020	162	Ilton	pa	Som	3345	530
Hutton-Je-Hole	to	N. R. Y.	1420	276	Ilton with Pott	to	N. R. Y.	1296	233
Hutton, John	to	Cumb	505	27	Imber	pa	Wilts	971	404
Hutton Loeras	to	N. R. Y.	1245	52	Imingham	pa	Line	3098	199
Hutton Magnum	pa chap	N. R. Y.		319	Impington	pa	Cambr	2101	211
Hutton Magnum & Lanehead	}	N. R. Y.	1990	225	Inee	pa	Chest	3600	487
Hutton Mulgrave					to	N. R. Y.	1051	85	Inee
Hutton Roof	to	Cumb	1485	189	Ince Blundell	to	Lanc	4428	505
Hutton Roof	chap	Westm	2062	351	Inch	pa	Wigtown	11,275	2521
Hutton Soil	to	Cumb	1539	338	Inchinnan	pa	Reuf	5268	642
Hutton's Ambo	pa	N. R. Y.	3382	412	Inchture	pa	Perth	1731	878
Huxham	pa	Dev	1371	153	Ingarsby	ham	Leic		29
Huxley	to	Chest	2384	246	Ingatestone	pa	Essex	5250	789
Huxloe	hun	Northam		12,711	Ingbirchworth	to	W. R. Y.	1051	371
Huyton	pa	Lanc		3412	Ingerthorpe	to	W. R. Y.	1045	48
Huyton	to	Lanc	8428	1094	Ingestrie	pa	Staff	1818	116
Hyckham, North	pa	Line	1866	317	Ingham	pa	Line	2352	361
Hyckham, South	pa	Line	1918	116	Ingham	pa	Norf	1401	419
Hyde	to	Chest	5122	7144	Ingleby	to	Suff	1450	226
Hyde, East & West	ham	Bed		537	Ingleby Barwick	to	N. R. Y.	985	163
Hylton	to	Durh	3116	420	Ingleby Barwick	to	N. R. Y.	2630	177
Hyssington	pa	Mont	1020	337	Ingleby Greenhow	pa	N. R. Y.	3592	368
Hythe, St. Leonard	} cinque port & pa	Kent	4093	2287	Ingleby Greenhow	to	N. R. Y.		197
Hythe, West					pa	Kent		168	Inglesham
Ibberton	pa	Dors	1331	225	Ingleton	to	Durh	1423	355
Ible	pa	Derb	424	113	Ingleton	chap	W. R. Y.	9289	1228
Ibsley	pa	S. Ham	1551	316	Ingoe	to	Northum		242
Ibstock	pa	Leic	3926	1830	Ingoldesthorpe	pa	Norf	1813	286
Iccomb	pa	Wore	646	148	Ingoldmells	pa	Line	1857	206
Ickborough	pa	Norf	1076	197	Ingoldsbys	pa	Line	2245	345
					Ingram	pa	Northum	4290	205
					Ingram, Linop, & Greensidehill	tos	Northum		71
					Ingrave	pa	Essex	1943	402
					Ingworth	pa	Norf	723	191



POPULATION RETURN 1831.

Names of Places,	Parishes, &c.	Counties.	Ann. Val. &c.	Pop.	Names of Places.	Parishes, &c.	Counties.	Ann. Val. &c.	Pop.
Inishail	pa	Argy	£936	835	Itchington, Bishop's	pa Warw	£3818	421	
Inkberrow	pa	Worc	11,189	1734	Itchington, Long	pa Warw	6949	911	
Inkpen	pa	Berks	2536	729	Itoufield	to Cumb		544	
Inner Temple	ext pa	Midx		288	Itteringham	pa Norf	1342	343	
Innerkip	pa	Renf	5392	2088	Itton	pa Mon	755	141	
Innerleithen	pa	Peebles	6022	810	Ive, St.	pa Corn	3767	656	
Innewick	pa	Hadd	12,182	987	Ives, St.	bo & pa Corn	5530	4776	
Insch	pa	Aberd	2360	1338	Ives, St.	m. t. & pa Hunts	10,676	3314	
Inskip with Sowerby	to	Lanc	3793	798	Ivegill	to Cumb		141	
Instow	pa	Dev	1183	369	Iver	pa Bucks	13,182	1870	
Intwood	pa	Norf	595	52	Ivestone	to Durh		212	
Inveraren	pa	Banff	3374	2648	Ivinghoe	m. t. & pa Bucks	1786	1648	
Inverarity	pa	Forf	6093	904	Ivington	to Heref		602	
Inverary	bu & pa	Argy	6261	2133	Ivychurch	pa Kent	10,726	198	
Inverchaolain	pa	Argy	4137	596	Iwade	pa Kent	2318	134	
Inveresk	pa	Edinb	24,519	8961	Iwerne Courtney	pa Dev	1768	557	
Invergowrie	pa	Perth		30	Iwerne Minster	pa Dev	2038	634	
Inverkeilor	pa	Forf	8101	1655	Ixworth	m. t. & pa Suff	2495	1061	
Inverkeithing	bu & pa	Fife	5615	3189	Ixworth Thorpe	pa Suff	1163	128	
Inverkeithny	pa	Banff	1772	589					
Inverness	co			94,797					
Inverness	bu & pa	Inver	28,141	14,324	Jacobstow	pa Corn	2098	638	
Inverurie	bu & pa	Aberd	2052	1419	Jacobstowe	pa Dev	1408	293	
Inwardleigh	pa	Dev	1915	638	James, St.	pa Dors	3826	3061	
Inworth	pa	Essex	1805	443	James, St.	pa Essex	2336	1439	
Iping	pa	Suss	1330	338	James, St. (in the	} pa Kent	2390	240	
Ipplepen	pa	Dev	4406	1164	Isle of Grain)				
Ippollitts	pa	Herts	3606	874	James, St.	pa Lanark		8217	
Ipsden	pa	Oxon	4117	582	James, St.	pa Midx	275,479	37,053	
Ipsley	pa	Warw	4678	830	James, St.	pa Norf		2968	
Ipstone	pa	Bucks	807	313	James, St. (Bath)	pa Som	23,025	5848	
Ipstones	pa	Staff	2843	1325	James, St. (Taunton)	pa Som	6664	3120	
Ipswich	bo	Suff		20,454	James, St.	pa Suff		5942	
Irby	to	Chest	1160	123	James, St., the Apostle	pa Kent	8099	2169	
Irby-upon-Humber	pa	Line	1844	263	James, St., in Duke's	} pa Midx	3914	805	
Irby-in-the-Marsh	pa	Line	734	96	Place				
Irehester	pa	Northam	4051	797	James, St., Garlick	} pa Midx	526	637	
Ireby	to	Lanc	1363	109	Hythe				
Ireby, High	pa	Cumb		499	James, St., & St. Paul	pa Glou	61,049	24,129	
Ireby, High	to	Cumb	1559	185	James, St., South	} pa Suff	1721	263	
Ireby, Low	to	Cumb	1445	314	Elmham				
Ireton Wood	to	Derb	1229	138	Jarrow	pa & chap Durh		27,995	
Irmingland	pa	Noif		16	Jedburgh	dis Roxb		10,815	
Irnham	pa	Line	3667	394	Jedburgh	bu & pa Roxb	20,591	5647	
Iron Acton	pa	Glou	5344	1372	Jeffreston	pa Pemb	1513	610	
Iron Brock Grange	ham	Derb		27	Jesmond	to Northum	3396	1393	
Irstead	pa	Norf	534	169	Jevington	pa Suss	1624	350	
Irthlingborough	pa	Northam	6977	1262	Jews Lane	ward Norf		884	
Irthington	pa	Cumb	1393	1023	John Lee, St.	pa Northum	21,380	1962	
Irthington	to	Cumb		267	John, St.	pa Bed	310	486	
Irton	pa	Cumb	3869	531	John, St.	pa Corn	1016	150	
Irton	to	N. R. Y. w. Scamer		107	John, St.	pa Dev	1293	586	
Irvine	bu & pa	Ayr	8690	5200	John, St. (n. Swan-	} pa Glam	954	690	
Isaf	hun	Carnar		4110	sca				
Isaled	hun	Denb		13,721	John, St.	pa Hunts		982	
Isall	pa	Cumb		508	John, St.	pa Lanark		11,746	
Isall, Old Park	to	Cumb	1231	108	John, St. (in New-	} pa Line	216		
Iscoyd	chap	Flint	3449	438	port)				
Isdulas	hun	Denb		11,787	John, St.	pa Midx		22,648	
Isfield	pa	Suss	1776	581	John, St.	pa Northum	15,842	13,860	
Is-Gorfai	hun	Carnar		12,844	John, St. (Winches-	} pa S. Ham	754	785	
Isham	pa	Northam	2314	318	ter)				
Ishlawroed	ham	Mon		2070	John, St., Baptist	pa Chest	12,343	6035	
Ishmael, St.	pa	Carm	3520	944	John the Baptist, St.	} pa Glou	2496	2465	
Ishmael's, St.	pa	Pemb	1873	527	(city)				
Iskennen	hun	Carm		8426	John the Baptist, St.	pa Glou	5801	889	
Islandshire	ward	Durh		8183	John, St., Baptist	pa Heref		1353	
Islay	dis	Argy		19,780	John, St., Baptist	pa Line	1340	1109	
Isle Abbotts	pa	Som	2685	380	John, St., Baptist	pa Midx	1465	411	
Isle, Brewers	pa	Som	2290	254	John, St., Baptist	pa Northam		6313	
Isle of Wight	dis	S. Ham		13,431	John, St., Baptist	pa Wilts	5354	1973	
Ischem	pa	Camb	7390	1942	John, St., Baptist,	} pa Warw	18,109		
Isleworth	hun	Midx		13,568	with St. Michael				
Isleworth	pa	Midx	23,051	5590	John, St., Baptist,	} pa Suss	1992	831	
Isley Walton	chap	Leic	669	72	Southover				
Islington, St. Mary	pa	Midx	103,457	37,316	John's, St., Beckerm	pa Cumb	1960	397	
Islip	pa	Northam	2756	562	John, St., Bedward-	} pa Wore	2352	2661	
Islip	pa	Oxon	3633	645	inc				
Issels, St.	pa	Pemb	4006	1266	John, St., Beverley	pa E. R. Y.		887	
Issey, St.	pa	Corn	2050	720	John, St., under the	} pa Suss	4527	2388	
Isycoed	to	Mont		380	Castle				
Isygarreg	to	Mont	1454	392	John's, St., Cas-	} chap Cumb	4075	567	
Itchenor, West	pa	Suss	1058	237	tlerrigg & Wyth-				
Itchin Abbas	pa	S. Ham	1831	243	burn				
Itchin Stoke with	} pa	S. Ham	2412	267	John, St., Delpike	pa E. R. Y.	526	350	
Abbotson									
Itchingfield	pa	Suss	1011	356	John, St., Evangelist	pa Midx	1125	106	
Itchington	tit	Glou		126	John, St., Evangel-	pa Bree	600	1879	
					ist, upper division				

POPULATION RETURN 1831.

Names of Places.	Parishes, &c.	Counties.	Ann. Val. &c.	Pop.	Names of Places.	Parishes, &c.	Counties.	Ann. Val. &c.	Pop.
John, St., Evangelist, lower division	chap	Bree	£753	1988	Kemble	pa	Wilts	£3924	482
John, St., Horse-lydown	pa	Surr	35,767	9871	Kemerton	pa	Glou	2270	599
John, St., Iketshall	pa	Suff	791	72	Kemess	hun	Pemb		14,818
John, St., Maddar Market	pa	Norf		814	Kemeys Commander	pa	Mon	356	75
John, St. Micklegate	pa	E. R. Y.	1331	926	Kemeys Inferior	pa	Mon	898	133
John, St., Sepulchre	pa	Norf		1832	Kemnay	pa	Aberd	1200	616
John, St., Within	pa	Herts	1045	915	Kempey	pa	Glou	2534	302
John, St., Without	lib	Herts	3765	925	Kempsey	pa	Wore	6888	1314
John, St., Zachary	pa	Midx	4144	241	Kempstord	pa	Glou	7066	885
Johnby	to	Cumb		86	Kempston	pa	Bed	6531	1571
John's, St.	pa	Oxon		122	Kempston	pa	Norf	657	59
John's, St.	pa	S. Ham		660	Kensing	pa	Kent	1827	399
Johnston	pa	Pemb	541	194	Kenardington	pa	Kent	2605	186
Johnstone	pa	Dumf	5514	1234	Kenchester	pa	Heref	841	118
Joppa	vil	Edinb		389	Kencott	pa	Oxon	1393	199
Jordanston	pa	Pemb	1283	157	Kendal	m. t.	Westm	21,202	10,015
Julian, St.	pa	Norf		1063	Kendal Ward		Westm		17,237
Julian, St.	pa	Salop	6707	2996	Kender Church	pa	Heref	722	75
Juliot, St.	pa	Corn	1784	271	Kenfig, Lower	pa	Glam	740	276
Jura	pa	Argy	3598	1312	Kenilworth	m. t. & pa	Warw	8461	3097
Just, St. (in Penwith)	pa	Corn	7776	4667	Kenley	pa	Salop	1293	281
Just, St. w. St. Mawes	pa	Corn	4714	1558	Keumore	pa	Perth	21,181	3126
					Kenn	pa	Dev	5717	982
					Kenn	pa	Som	3324	274
					Kennarth	pa	Carm	2922	1935
					Kennerley	pa	Dev	573	110
					Kennett	pa	Camb	902	195
					Kennet, East	pa	Wilts	1763	103
					Kenneyside	to	Cumb		227
					Kenninghall	pa	Norf	6226	1251
					Kennington	pa	Kent	2464	461
					Kennoway	pa	Fife	5251	1721
					Kennythorpe	to	E. R. Y.	470	75
					Kenol	vil	Bree		235
					Kensington	pa	Midx	63,686	20,902
					Kenswick	chap	Wore	580	15
					Kensworth	pa	Herts	2514	732
					Kent	eo			479,155
					Kent Church	pa	Heref	2444	320
					Kentford	pa	Suff	620	173
					Kentisbere with Blackborough	pa	Dev	5354	1336
					Kentisbury	pa	Dev	1856	340
					Kentmere	chap	Westm	1409	191
					Kenton	pa	Dev	8345	2050
					Kenton	pa	Suff	1496	261
					Kenwyn	pa	Corn	13,296	8492
					Kenyon	to	Lanc	2270	349
					Kepwick	to	N. R. Y.	1186	152
					Kerby Bellars	pa	Leic	4053	227
					Kerdiston	pa	Norf		211
					Keresley	ham	Warw		412
					Kermineham	to	Chest	1796	174
					Kerrican, St.	pa	Dev	971	470
					Kerrier	hun	Corn		51,313
					Kerry	pa	Mont	1194	2199
					Kersall	ham	Notts	612	94
					Kersey	pa	Suff	2339	700
					Kesgrave	pa	Suff	965	101
					Kessingland	pa	Suff	2419	666
					Keston	pa	Kent	1905	391
					Keswick	m. t.	Cumb	3229	2159
					Keswick	pa	Norf	1085	120
					Keswick, East	to	W. R. Y.	1584	365
					Ketins	pa	Forf	5560	1193
					Kettering	m. t. & pa	Northam	7390	4099
					Ketteringham	pa	Norf	1599	215
					Kettle	pa	Fife	7047	2071
					Kettlebaston	pa	Suff	1144	202
					Kettleburgh	pa	Suff	2299	388
					Kettlehulme	to	Chest	1351	232
					Kettlestone	pa	Norf	1207	221
					Kettlethorpe	pa	Line	2313	463
					Kettlewell	ward	Norf		1209
					Kettlewell with Starbottom	pa	W. R. Y.	3552	673
					Ketton	pa	Rutl	4376	810
					Kevenleccc	hun	Radnor		3135
					Kevenleccc	pa	Radnor	1697	367
					Keverne, St.	pa	Corn	10,433	2437
					Kew	pa	Surr	2493	837
					Kew, St.	pa	Corn	8598	1316
					Kewstoke	pa	Som	4251	467
					Kexborough	to	W. R. Y.	2553	548
					Kexby	to	Line	1355	227
					Keybridge	pa	Essex	3992	1064
					Keyham	chap	Leic	1550	172
					Keyingham	pa	E. R. Y.	6762	636



POPULATION RETURN 1831.

Names of Places.	Parishes, &c.	Counties.	Ann. Val. &c.	Pop.	Names of Places.	Parishes, &c.	Counties.	Ann. Val. &c.	Pop.
Keymer	North & South	pa Suss	£2800	681	Kilmorich	pa Argy	£	611	
Keyne, St.	pa Corn		1017	201	Kilmory	pa Bute	4447	3771	
Keynsham	hun Som			9029	Kilmuir	pa Inver	13	3415	
Keynsham	m. t. & pa Som		9202	2142	Kilmuir Easter	pa Ross&Cro	11,542	1551	
Keysoe	pa Bed		3226	718	Kilninnian & Kilmore	pa Argy	11,810	4830	
Keyston	pa Hunts		3009	198	Kilninner	pa Argy	1933	647	
Keythorpe	lib Leic			16	Kilnsea with Spurn	pa E. R. Y.	644	158	
Keyworth	pa Notts		1663	552	Kilnwick	pa E. R. Y.		581	
Kibbor	hun Glam			2609	Kilnwick	to E. R. Y.	2577	217	
Kibride	pa & to Lanark		16,363	3789	Kilnwick Percy	pa E. R. Y.	1803	49	
KibworthBeauchamp	pa Leic		2804	1500	Kiloe	pa Som	1802	233	
Kibworth Harcourt	to Leic		2424	421	Kilpatrick, New, or East	pa Dumbar	9372	1675	
Kidbrooke	lib Kent		2028	458	Kilpatrick, New, or Easter	pa Stir	4253	1415	
Kidderminster	m. t. Worc		25,242	20,865	Kilpatrick, Old, or West	pa Dumbar	12,825	5879	
Kiddington	pa Oxon		1060	292	Kilpin	to E. R. Y.	1520	349	
Kidlington	pa Oxon		4944	1217	Kilrenny	bu & pa Fife	5360	1705	
Kidwelly	hun Carm			10,001	Kilrhedin	pa Carm	629	1078	
Kidwelly, St. Mary, and suburbs	m. t. & pa Carm		{ 1569 4620	{ 1435 246	Kilsby	pa Northam	3534	687	
Kifick	pa Carm		1453	544	Kilspindie	pa Perth	6473	760	
Kifinichen & Kivickcon	pa Argy		1381	3819	Kilsyth	pa Stir	9317	4297	
Kiftsgate	hun Glou			15,087	Kiltarlity	pa Inver	3837	2715	
Kilbarcham	pa Renf		11,941	4806	Kiltarn	pa Ross&Cro	3897	1605	
Kilberry	pa Argy		9250	993	Kilton	pa Som	1689	141	
Kilbirnie	pa Ayr		5133	1541	Kilton	to N. R. Y.	1922	80	
Kilbrandon	pa Argy		13,251	1733	Kilverstone	pa Norf	1146	36	
Kilbride	pa Argy		6741	2109	Kilvington	pa Notts	689	45	
Kilbride	pa Bute		3459	2656	Kilvington, South	pa N. R. Y.		414	
Kilbride, West	pa Ayr		7006	1685	Kilvington, South	to N. R. Y.	1469	279	
Kilbucho	pa Peebles		2040	353	Kilwinning	pa Ayr	13,786	3772	
Kilburn	pa W. R. Y.		1454	529	Kilworth, North	pa Leic	3106	390	
Kilburn	to W. R. Y.			508	Kilworth, South	pa Leic	2318	437	
Kilburne	to Derb		1186	590	Kilwych	vil Brec		334	
Kilby	pa Leic		2003	434	Kil-y-Maenllwyd	pa Carm	2132	607	
Kilcalmonell	pa Argy w. Kilberry			2495	Kil-y-bebill, Lower	pa Glam	892	276	
Kilchatton	pa Argy w. Kilbrandon			1100	Kil-y-bebill, Upper	pa Glam	438	122	
Kilchoman	pa Argy		1735	4822	Kimberley	pa Norf	2391	138	
Kichrenan	pa Argy		1114	851	Kimberworth	to W. R. Y.	10,770	4031	
Kilconquhar	pa Fife		10,357	2540	Kimble, Great	pa Bucks	2544	436	
Kildale	pa N. R. Y.		1966	188	Kimble, Little	pa Bucks	941	176	
Kildalton	pa Argy		701	3065	Kimbleworth	ext pa Durh	690	36	
Kildonan	pa Suther		1244	257	Kimbolton	pa Heref	4293	719	
Kildrumny	pa Aberd		840	678	Kimbolton	m. t. & pa Hunts	6637	1584	
Kildwick	pa W. R. Y.			9926	Kimcote	pa Leic	4523	490	
Kildwick	to W. R. Y.		1117	190	Kimpton	pa Herts	4501	944	
Kilfinan	pa Argy		5013	2004	Kimpton	pa S. Ham	2167	383	
Kilgerran	hun Pemb			5021	Kincardine	co		31,431	
Kilgerran	pa Pemb		1894	879	Kincardine	pa Ross&Cro	1997	1887	
Kilgwrrwg	pa Mon		222	129	Kincardine-in-Mon-teith w. Thornhill	pa Perth	8070	2456	
Kilham	pa E. R. Y.		6961	1042	Kincardine O'Neil	dis Aberd		15,415	
Kilkhampton	pa Corn		3959	1126	Kincardine O'Neil	pa Aberd	3091	1936	
Killamarsh	pa Derb		2867	774	Kinclaren	pa Perth	2726	890	
Killcot	tit Glou			306	Kinder	ham Derb		104	
Killean & Killchenzie	pa Argy		17,449	2866	Kinderton w. Hulme	to Chest	3416	493	
Killearn	pa Stir		6731	1206	Kinellar	pa Aberd	2059	449	
Killerby	to Durh		734	95	Kinerton, or King-ton	m. t. & pa Warw	3986	1102	
Killerby	to N. R. Y.			62	Kinfare	pa Staff	10,063	1831	
Killham	to Northum		2536	217	Kinfauns	pa Perth	12,410	732	
Killiernan	pa Ross & Cro		2520	1479	King Edward	pa Aberd	3668	1966	
Killin	pa Perth		3770	2002	Kingarth	pa Bute	3820	746	
Killinghall	to W. R. Y.		3262	545	Kingerby	pa Line	2163	95	
Killingholme, North	pa Line		1808	142	Kingham	pa Oxon	3140	504	
Killingholme, South	pa Line		1719	338	Kinghorn	bu & pa Fife	10,863	2579	
Killington	ehap Westm		2996	302	Kinglassie	pa Fife	6019	958	
Killpeck	pa Heref		1497	285	Kingmoor	ext pa Cumb	1140	426	
Kilmadoc with Donne	pa Perth		15,465	3752	Kingoldram	pa Forf	2786	444	
Kilmalcolm	pa Renf		9384	1613	King's Caple	pa Heref	3106	280	
Kilmallie	pa Inver		9707	5566	King's Cliffe	pa Northam	3486	1173	
Kilmanwaig	pa Inver		15,465	2869	King's End	to Oxon	2597	280	
Kilmany	pa Fife		6805	707	King's Langley	pa Herts	4762	1423	
Kilmarnock	to & pa Ayr		20,175	18,093	King's Meaburn	to Westm	1955	203	
Kilmarnock	pa Dunbar		4288	999	King's Norton	to Leic	1526	65	
Kilmarts	pa Argy		8304	1475	King's Norton	pa Wore	23,822	3977	
Kilmars	pa Ayr		11,617	2130	King's Nympton	pa Dev	3722	699	
Kilmelford	pa Argy w. Kilninner			425	King's Pyon	pa Heref	2250	359	
Kilmenny	pa Argy w. Bownore			2207	King's Sutton	hun Northam		12,435	
Kilmersdon	hun Som			6629	King's Sutton	pa Northam	4399	1270	
Kilmersdon	pa Som		4919	2129	King's Walden	pa Herts	3876	1004	
Kilmeston	pa S. Ham		1841	255	King's Weston	tit Glou		107	
Kilmichael Glasry	pa Argy		11,189	4051	Kingsbarns	pa Fife	7065	1023	
Kilmington	pa Dev		3293	540	Kingsbridge	pa Dev	2431	1586	
Kilmington	pa Som		1841	580	Kingsbridge	hun Wilts		986	
Kilmoden	pa Argy		4512	648	Kingsbury	pa Midx	5464	463	
Kilmorack	pa Inver		7581	2709	Kingsbury	pa Warw	5456	1314	
Kilmore	pa Argy w. Kilbride			727					

POPULATION RETURN 1831.

Names of Places.	Parishes, &c.	Counties.	Ann. Val. &c.	Pop.	Names of Places.	Parishes, &c.	Counties.	Ann. Val. &c.	Pop.
Kingsbury, East & West	hun	Som	£	19,962	Kintyre	dis	Argy	£	20,632
Kingsbury Episeopi	pa	Som	8320	1695	Kinvaston	to	Staff	252	23
Kingselere	div	S. Ham		18,070	Kinwalsey	ham	Warw		19
Kingselere	m. t. & pa	S. Ham	9667	3151	Kinwardstone	hun	Wilts		11,689
Kingscote	pa	Glou	1739	276	Kinwarton	pa	Warw	1138	40
Kingsdon	pa	Soin	3552	610	Kiplin	to	N. R. Y.	1277	103
Kingsdown (Axton hun)	pa	Kent	1916	431	Kippax	to	W. R. Y.		1901
Kingsdown (Milton hun)	pa	Kent	612	94	Kippax	to	W. R. Y.	3534	1128
Kingsey	pa	Bueks	1266	222	Kippen	pa	Stir	4652	1394
Kingskerswell	pa	Dev	2746	771	Kirby	pa	Essex	3851	972
Kingsland	pa	Heref	6703	1074	Kirby-in-Ashfield	pa	Notts	3708	2032
Kingsley	to	Chest	3200	934	Kirby-upon-Bain	pa	Line	1234	596
Kingsley	pa	S. Ham	2395	345	Kirby Bedon	pa	Norf	1404	245
Kingsley	pa	Staff	4150	1416	Kirby Cane	pa	Norf	2285	385
Kingsmarsh	ext pa	Chest	869	70	Kirby Cold	pa	N. R. Y.	1030	185
Kingsnorth	pa	Kent	3198	386	Kirby-under-Dale	pa	E. R. Y.	5386	293
Kingstanly	pa	Glou	3745	2438	Kirby Grindalyth	pa	E. R. Y.		414
Kingsteignton	pa	Dev	4033	1288	Kirby Grindalyth	to	E. R. Y.	5319	184
Kingsthorpe	pa	Northam	4828	1344	Kirby Knowle	pa	N. R. Y.		507
Kingston	pa	Cumb	1912	293	Kirby Knowle	to	N. R. Y.	1093	146
Kingston	pa	Dev	2673	504	Kirby-on-the-Moor	pa	N. R. Y.		524
Kingston (Tintin-hull h.)	pa	Som	2508	292	Kirby-on-the-Moor	to	N. R. Y.	4519	189
Kingston (Taunton h.)	pa	Som	7449	892	Kirby Wisk	pa	N. R. Y.		872
Kingston	pa	S. Ham	1058	83	Kirby Wisk	to	N. R. Y.	1599	205
Kingston	pa	Staff	2617	368	Kirdford	pa	Suss	5088	1653
Kingston	hun	Surr		17,491	Kirk Andrews-upon-Eden	pa	Cumb	627	107
Kingston (Arundel rape)	pa	Suss	632	61	Kirk Andrews-upon-Eske	pa	Cumb		2053
Kingston Bagpuze	pa	Berks	2305	306	Kirk Andrews, Middle	to	Cumb	3017	491
Kingston Deverill	pa	Wilts	1833	380	Kirk Andrews, Nether	to	Cumb	2379	485
Kingston-upon-Hull	to	E. R. Y.	77,903	32,958	Kirk Burn	pa	E. R. Y.		489
Kingston, near Lewes	pa	Suss	1512	160	Kirk Burn	to	E. R. Y.	1270	141
Kingston Russell	ham	Dors		76	Kirk Burton	pa	W. R. Y.		15,731
Kingston by Sea, or Bowsey	pa	Suss		60	Kirk Burton	to	W. R. Y.	2003	2650
Kingston Seymour	pa	Som	6465	368	Kirk Deighton	pa	W. R. Y.		506
Kingston-upon-Soar	pa	Notts	2011	175	Kirk Deighton	to	W. R. Y.	2719	375
Kingston-upon-Thames	m. t. & pa	Surr	18,853	7257	Kirk Fenton	pa	W. R. Y.		649
Kingstone	pa	Heref	2295	492	Kirk Fenton	to	W. R. Y.	2390	406
Kingstone	pa	Kent	1529	282	Kirk Hallam	pa	Derb	964	486
Kingswear	pa	Dev	525	275	Kirk Hammerton	pa	W. R. Y.	1483	382
Kingswinford	pa	Staff	22,894	15,156	Kirk Heaton	pa	W. R. Y.		10,020
Kingswood	to	Chest		86	Kirk Heaton	pa	W. R. Y.	2697	2755
Kingswood	pa	Wilts	4903	1447	Kirk Ireton	pa	Derb	2710	744
Kingsworthy	pa	S. Ham	1002	345	Kirk Langley with Meynell Langley	pa	Derb	2952	553
Kington	tit	Glou		4044	Kirk Leatham	pa	N. R. Y.		1074
Kington	m. t. & pa	Heref	10,688	3111	Kirk Leatham	to	N. R. Y.	4652	663
Kington	hun	Warw		23,133	Kirk Leavington	pa	N. R. Y.		517
Kington	pa	Wore	1048	153	Kirk Leavington	to	N. R. Y.	2707	222
Kington & Kinson	chap	Dors	2226	775	Kirk Linton, or Levington	pa	Cumb		1892
Kington Magna	pa	Dors	3600	539	Kirk Oswald m. t. & pa	pa	Cumb		1033
Kington, St. Michael	pa	Wilts		1091	Kirk Oswald	to	Cumb	4066	768
Kington, St. Michael, with Faston Peray	tits	Wilts	3932	531	Kirk Sandall	pa	W. R. Y.	2583	200
Kington, West	pa	Wilts	3375	298	Kirk Smecton	pa	W. R. Y.	1721	318
Kingussie	pa	Inver	4020	2080	Kirkaldy	dist	Fife		41,760
Kingwater	to	Cumb	3535	365	Kirkaldy	bur & pa	Fife	9374	5034
Kingweston	pa	Som	1209	122	Kirkbampton	pa	Cumb	3026	523
Kinlet	pa	Salop	7653	532	Kirkbampton	to	Cumb		192
Kinloch	pa	Perth	2795	402	Kirkbean	pa	Kirkeud	6504	802
Kinloss	pa	Elgin	3544	1121	Kirkbride	pa	Cumb	1609	383
Kinnaird	pa	Perth	639	461	Kirkby	chap	Lane	4651	1190
Kinneff w. Catterline	pa	Kinear	5490	1006	Kirkby in Cleveland	pa	N. R. Y.		469
Kinnell	pa	Forf	8492	786	Kirkby in Cleveland	to	N. R. Y.	2327	182
Kinnerley	pa	Salop	6337	1158	Kirkby, East	pa	Line	2524	396
Kinnersley	pa	Heref	1521	351	Kirkby Fleetham	pa	N. R. Y.	5006	625
Kinnersley	pa	Salop	2292	295	Kirkby Frith	lib	Leic		32
Kinnerton, Lower	to	Chest	841	104	Kirkby Green	pa	Line	571	74
Kinnerton, Talford, & Badland	tos	Radnor	2036	246	Kirkby Hall	to	W. R. Y.	630	50
Kinnethmont	pa	Aberd	1451	1131	Kirkby-on-the-Hill	to	N. R. Y.	632	118
Kinnettles	pa	Forf	2736	547	Kirkby Ireleth	pa	Lane		3234
Kinnoul	pa	Perth	2172	2957	Kirkby Kendal	pa	Westm		17,427
Kinoulton	pa	Notts	3101	389	Kirkby Lonsdale	m. t. & pa	Westm		3949
Kinross	co			9072	Kirkby Lonsdale	to	Westm	7711	1686
Kinross	pa	Kinross	5150	2917	Kirkby in Mallam Dale	pa	W. R. Y.		1033
Kinsham, Upper & Lower	pa	Heref	1654	109	Kirkby in Mallam Dale	to	W. R. Y.	919	219
Kintail	pa	Ross & Cro	18,520	1240	Kirkby Mallory	pa	Leic	385	2261
Kinbury	pa	Berks	8686	1781	Kirkby Malzeard	m. t. & pa	W. R. Y.		4707
Kinbury Eagle	hun	Berks		8756	Kirkby Malzeard	to	W. R. Y.	2815	796
Kintore	bu & pa	Aberd	2577	1184	Kirkby Misperton	pa	N. R. Y.		864
					Kirkby Misperton	to	N. R. Y.	2191	170
					Kirkby Moor-side	m. t. & pa	N. R. Y.		2324



POPULATION RETURN 1831.

Names of Places.	Parishes, &c.	Counties.	Ann. Val. &c.	Pop.	Names of Places.	Parishes, &c.	Counties.	Ann. Val. &c.	Pop.
Kirkby Moorside . . .	to	N. R. Y.	£6256	1802	Knapdale, North . . .	pa	Argy	£1797	2583
Kirkby Muxloe chap		Leic	2392	275	Knapdale, South . . .	pa	Argy	2740	2137
Kirkby with Netherby to		W. R. Y.	2081	231	Knaptoft . . .	pa	Leic	2030	53
Kirkby Overblows pa		W. R. Y.		1528	Knapton . . .	pa	Norf	1800	327
Kirkby Overblows to		W. R. Y.	1834	298	Knapton . . .	to	E. R. Y.	1651	120
Kirkby Ravensworth pa		N. R. Y.		1727	Knapwell . . .	pa	Camb	860	128
Kirkby, South . . .	pa	W. R. Y.		1478	Knaresborough . . .	pa	W. R. Y.		10,214
Kirkby, South . . .	to	W. R. Y.	3385	615	Knaresborough bo & to		W. R. Y.	11,194	5296
Kirkby Stephen m. t. & pa		Westm		2798	Knaresdale . . .	pa	Northum	1991	566
Kirkby Stephen . . .	to	Westm	3639	1409	Knebworth . . .	pa	Herts	2318	259
Kirkby Thore . . .	pa	Westm		1231	Knedlington . . .	to	E. R. Y.	1268	123
Kirkby Thorc . . .	to	Westm	2631	468	Kneesall . . .	pa	Notts	2637	613
Kirkby-lc-Thorpe pa		Linc	2753	170	Kneesworth . . .	ham	Camb	1417	191
Kirkby Underwood pa		Linc	1124	162	Kneeton . . .	pa	Notts	1916	119
Kirkby Wharf . . .	pa	W. R. Y.		492	Kneettishall . . .	pa	Suff	1086	67
Kirkby Wharf with } to		W. R. Y.	1516	90	Kneighton . . .	to	Staff		156
Milford . . .					Knelston . . .	pa	Glam	496	125
Kirkcolm . . .	pa	Wigtown	6516	1896	Knight Thorpe . . .	to	Leic	1470	79
Kirkconcl . . .	pa	Dumf	3678	1111	Knightlow . . .	hun	Warw		47,058
Kirkcowan . . .	pa	Wigtown	6080	1374	Knighton . . .	chap	Leic	4158	402
Kirkcudbright . . .	co			40,590	Knighton . m. t. & pa		Radnor	3119	1259
Kirkcudbright bur & pa		Kirkcud	14,953	3511	Knighton, West . . .	pa	Dors	3309	308
Kirkdale . . .	to	Lanc	4693	2591	Knighton-upon- } chap		Worc	3438	553
Kirkdale . . .	pa	N. R. Y.		1107	Teame . . .				
Kirkden . . .	pa	Forf	2935	1039	Knighthwick . . .	pa	Worc	1255	169
Kirkgunzion . . .	pa	Kirkcud	3921	652	Knill . . .	pa	Hercf	669	94
Kirkham . m. t. & pa		Lanc		11,630	Knipton . . .	pa	Leic	1746	322
Kirkham . . .	to	Lanc	5448	2469	Knivcton . . .	pa	Derb	3275	342
Kirkham . . .	ext	E. R. Y.	400	31	Knockando . . .	pa	Elgin	1987	1497
Kirkharle . . .	pa	Northum	2449	367	Knockbain . . .	pa	Ross&Cro		2139
Kirkharle . . .	to	Northum		167	Knockin . . .	pa	Salop	2611	311
Kirkhaugh . . .	pa	Northum	1459	309	Knodishall . . .	pa	Suff	1516	315
Kirkhcaton . . .	chap	Northum		182	Knook . . .	pa	Wilts	1568	282
Kirkhill . . .	pa	Inver	6194	1715	Knopsington . . .	pa	Leic	2330	240
Kirkinner . . .	pa	Wigtown	16,247	1514	Knottting . . .	pa	Bed	1661	165
Kirkintilloch . . .	pa	Dumb	7446	5888	Kottingley . . .	chap	W. R. Y.	5760	3666
Kirkland . . .	pa	Cumb		765	Knowle End . . .	to	Staff		282
Kirkland (Wemyss pa) vil		Fife		603	Knowle . . .	ham	Warw	10,080	1120
Kirkland . . .	to	Lanc	2778	458	Knowles, St. Giles pa		Som	1157	108
Kirkland . . .	to	Westm	1733	1250	Knowlton . . .	pa	Kent	809	30
Kirkland & Blencarn tos		Cumb	1883	212	Knowsley . . .	to	Lanc	8061	1162
Kirkley . . .	to	Northum		165	Knowstone . . .	pa	Dev	1740	521
Kirkley . . .	pa	Suff	823	374	Knoyle, East . . .	pa	Wilts	5726	1028
Kirklington . . .	pa	Notts	2363	243	Knoylc, West . . .	pa	Wilts	1337	206
Kirklington . . .	pa	N. R. Y.		486	Knutsford . . .	pa	Chest		3599
Kirklington with } to		N. R. Y.	3057	305	Knutsford, Nether m. t.		Chest	5051	2823
Upsland . . .					Knutsford, Over . . .	to	Chest	1470	217
Kirkliston . . .	pa	Linlith	9332	1692	Knutton . . .	to	Staff		933
Kirkmabreek . . .	pa	Kirkcud	6325	1779	Kommeridge . . .	pa	Dors	1419	124
Kirkmahoe . . .	pa	Dumf	10,077	1601	Kyayton . . .	to	N. R. Y.	2272	336
Kirkmaiden . . .	pa	Wigtown	7069	2051	Kyle . . .	dis	Ayr		56,066
Kirkmichael . . .	pa	Ayr	8745	2758	Kylie Ayron . . .	pa	Cardig	583	344
Kirkmichael . . .	pa	Banff	2233	1741	Kyloe . . .	pa & chap	Durh	9802	927
Kirkmichael . . .	pa	Dumf	6166	1226	Kyme, North . . .	to	Linc	3885	322
Kirkmichael . . .	pa	Perth	4936	1568	Kyo . . .	to	Durh	1919	412
Kirknewton . . .	pa	Northum		1674	Kyre, Great . . .	pa	Worc	1252	159
Kirknewton . . .	to	Northum	978	76					
Kirknewton & East } pa		Edinb	9830	1445					
Calder . . .									
Kirkoswald . . .	pa	Ayr	10,544	1951	Labert . . .	pa	Stir	7950	4248
Kirkpatrick, Durham pa		Kirkcud	6978	1487	Laceby . . .	pa	Linc	2762	616
Kirkpatrick Fleming pa		Dumf	7377	166	Lach Dennis . . .	to	Chest	614	32
Kirkpatrick Iron Gray pa		Kirkcud	6178	912	Lackford . . .	hun	Suff		13,109
Kirkpatrick Juxta pa		Dumf	5957	981	Lackford . . .	pa	Suff	1642	193
Kirkstead . . .	pa	Linc	1092	179	Lackington White pa		Som	3370	254
Kirkton . . .	pa	Notts	1163	247	Lacon . . .	to	Salop		45
Kirktown . . .	pa	Roxb	3530	294	Ladbrooke . . .	pa	Warw	2974	268
Kirkurd . . .	pa	Peebles	1993	318	Ladock . . .	pa	Corn	4566	761
Kirkwall . . .	bur	Ork Is	1631	3065	Lady . . .	pa	Ork Is		858
Kirkwhelpington . . .	pa	Northum	9184	789	Lady or South Kirk pa		Ork Is		637
Kirkwhelpington . . .	to	Northum		260	Lady Kirk . . .	pa	Ork Is		274
Kirmington . . .	pa	Linc	1714	310	Lady St. Mary & } pa		Dors		1120
Kirmond le Mire . . .	pa	Linc	1460	74	Out Parish . . .				
Kirrimuir, or } to & pa		Forf	9292	6425	Lady Vesters . . .	pa	Edinb		2990
Killamuir . . .					Ladykirk . . .	pa	Berw	5407	485
Kirstead . . .	pa	Norf	1621	261	Laggan . . .	pa	Inver	4706	1196
Kirtling . . .	pa	Camb	3434	735	Laindon . . .	pa	Essex	3486	536
Kirtlington . . .	pa	Oxon	5932	687	Lainstone . . .	ext	S. Ham		40
Kirton . . .	wap	Linc		14,777	Lairg . . .	pa	Suther	2891	1045
Kirton . . .	pa	Linc	12,575	2147	Lakenham . . .	pa	Norf		3810
Kirton (in Lind- } m. t.		Linc	12,575	2147	Lakenheath . . .	pa	Suff	4343	1209
sey) . . .					Laleham . . .	pa	Midx	3749	588
Kirton . . .	pa	Suff	1558	624	Lalestone . . .	pa	Glam	1423	442
Kislingbury . . .	pa	Northam	3482	683	Laleston, Higher ham		Glam		204
Kitploith & Port- } ham		Carm		247	Laleston, Lower ham		Glam		238
seyborfawr . . .					Lamarsh . . .	pa	Essex	1715	323
Kittisford . . .	pa	Som	1596	171	Lambcroft . . .	ham	Linc		34
Knaith . . .	pa	Linc	789	63	Lamberhurst . . .	pa	Suss	1638	1521
					Lambeth . . .	pa	Surr	220,618	87,856

POPULATION RETURN 1831.

Names of Places.	Parishes, &c.	Counties.	Ann. Val. &c.	Pop.	Names of Places.	Parishes, &c.	Counties.	Ann. Val. &c.	Pop.
Lambley . . .	pa & to	Northum.	£1218	252	Langley . . .	pa	Durh	£1596	75
Lambley . . .	pa	Notts	2814	824	Langley . . .	pa	Essex	1599	384
Lambourn . . .	hun	Berks		3085	Langley . . .	pa	Kent	2035	244
Lambourn . . .	pa	Berks		2386	Langley . . .	pa	Norf	2999	361
Lawbourn Chipping	to	Berks	6806	1166	Langley . . .	chap	Oxon	449	67
Lambourn, Upper	tit	Berks w. Chipping h.		387	Langley . . .	ham	Warw	1294	164
Lainbourne . . .	pa	Essex	4263	778	Langley Burrel	pa	Wilts	4005	438
Lambrigg . . .	to	Westm	1025	176	Langley Dale & } Shotton . . . }	to	Durh	2015	217
Lainbston . . .	pa	Peinb	724	286	Langley Fitz Urse	tit	Wilts	3138	560
Lambton . . .	to	Durh		256	Langley Marish .	pa	Bucks	7514	1797
Lamerton . . .	pa	Dev	7698	1209	Langley Priory .	ext pa	Leic		16
Lawesley . . .	chap	Durh	12,212	1910	Langley & Ruckley	chap	Salop	1601	86
Lannington & Wandell	pa	Lanark	3335	382	Langley & Swinc- head . . . }	hun	Glou		17,428
Lammas with Little Hautboys . . . }	pa	Norf	1434	303	Langoe . . .	wap	Line		7556
Lamonby . . .	to	Cumb		544	Langoven . . .	pa	Mon	1009	136
Lamorran . . .	pa	Corn	895	96	Langport, East } Over . . . }	m. t. & pa	Som	1006	1245
Lampeter Velfrey	pa	Pemb	4694	984	Langrick Ville .	to	Line	3693	202
Lampeter-pont- Stephen . . . }	m. t. & pa	Cardig	3900	1317	Langridge . . .	pa	Som	1152	109
Lampha . . .	ham	Glam		163	Langrigg & Mearrig	to	Cumb	2113	269
Lamphley . . .	pa	Pemb	1969	436	Langsett . . .	to	W. R. Y.	1393	320
Lamport . . .	pa	Northam	3305	250	Langstone . . .	pa	Mon	976	194
Lamyatt . . .	pa	Som	1399	204	Langthorne . . .	to	N. R. Y.	1110	136
Lanarchkeela . . .	to	Mont		141	Langthorpe . . .	to	N. R. Y. w. Kirby Mr.		196
Lanark . . .	co			316,819	Langthwaite w. Tilts	to	W. R. Y.	735	28
Lanark . . .	bu & pa	Lanark	9715	7672	Langtoft . . .	pa	Line	3475	606
Lanarth . . .	pa	Mon	1996	655	Langtoft . . .	pa	E. R. Y.		523
Lambadock . . .	pa	Mon	2832	374	Langtoft . . .	to	E. R. Y.	2413	498
Lancaster . . .	co			1,336,854	Langton . . .	pa	Berwick	5644	443
Lancaster . . .	bo	Lanc	34,117	12,613	Langton . . .	pa	Durh	1001	107
Lancaster . . .	pa	Lanc		22,294	Langton . . .	pa	E. R. Y.		341
Lancaster, Duchy of hun		Glou		2356	Langton . . .	to	E. R. Y.	2139	266
Lancaster, Du. of, plect		Midx	12,302	410	Langton, East . . .	to	Leic	2375	281
Lanchester . . .	pa	Durh		5076	Langton, Great . . .	pa	N. R. Y.		230
Lanchester . . .	to	Durh	4818	574	Langton, Great . . .	to	N. R. Y.	941	133
Lancing . . .	pa	Suss	3330	695	Langton Herring .	pa	Dors	835	205
Landbeach . . .	pa	Camb	2762	422	Langton, near } Horneastle . . . }	pa	Line	654	115
Landeross . . .	pa	Dev	420	96	Langton, Little .	to	N. R. Y.	1416	97
Landegveth . . .	pa	Mon	747	105	Langton, Long, } Blandford . . . }	pa	Dors	1438	187
Landenny . . .	pa	Mon	2281	404	Langton Matravers	pa	Dors	938	676
Landevenny . . .	ham	Mon	409	37	Langton by Spilsby	pa	Line	1960	230
Landewednaek . . .	pa	Corn	1187	406	Langton, West . . .	chap	Leic	2248	72
Landford . . .	pa	Wilts	1039	226	Langton, near Wragby	pa	Line	2432	206
Landican . . .	to	Chest	639	61	Langtree . . .	pa	Dev	2525	888
Landkey . . .	pa	Dev	3215	790	Langtree . . .	hun	Oxon		4077
Landmoorh w. Calto	pa	N. R. Y.	797	53	Langua . . .	pa	Mon	608	76
Landogo . . .	pa	Mon	1011	646	Langwathby . . .	chap	Cumb	2165	250
Landon . . .	to	Northum	850	78	Langwith . . .	pa	Derb	660	165
Landrake w. St. Erney	pas	Corn	5818	872	Langwith . . .	to	Notts		437
Landulph . . .	pa	Corn	3596	570	Langwith . . .	to	E. R. Y.	450	44
Landwade . . .	pa	Camb	508	25	Langhennock . . .	pa	Mon	1242	187
Landward Part . . .	dis	Ayr		1149	Lanhileth . . .	pa	Mon	1202	545
Lane Dale . . .	to	N. R. Y.	2256	309	Lanhydrock . . .	pa	Corn	1213	239
Lane End . . .	to	Staff		1488	Lanishen . . .	pa	Mon	927	296
Laneast . . .	pa	Corn	851	279	Lanivet . . .	pa	Corn	4086	922
Lancham . . .	pa	Notts	2579	347	Lanlivery . . .	pa	Corn	5232	1687
Lanellan . . .	pa	Mon	1496	372	Lanmartin . . .	pa	Mon	1272	158
Lanfoist . . .	pa	Mon	1733	891	Langover, higher } division . . . }				
Langar w. Barnstone	pa	Notts	4963	274	Langover, lower } division . . . }	pa	Mon	{ 582 1898	{ 1776 348
Langattoek n. Caer- leon . . . }	pa	Mon	2270	1392	Lanreath . . .	pa	Corn	3110	651
Langattoek Lingoed	pa	Mon	1155	191	Lansaintfread . . .	pa	Mon	313	24
Langattoeknigh Usk	pa	Mon	2161	164	Lansaloes . . .	pa	Corn	3218	884
Langbaurgh, East	lib	N. R. Y.		16,829	Lansoy . . .	pa	Mon	1583	148
Langbaurgh, West	lib	N. R. Y.		13,346	Lantglos with } Camelford . . . }	pa & bo	Corn	4141	1359
Langcliffe . . .	to	W. R. Y.	2467	550	Lantglos by Fowey	pa	Corn	4146	1208
Langdales . . .	to	Westm	1479	314	Lanthewy Rytherh	pa	Mon	2314	359
Langdon, East . . .	pa	Kent	995	322	Lanthewy Skirrit	pa	Mon	373	100
Langdon Hills . . .	pa	Essex	2306	221	Lanthewy Vach . . .	pa	Mon	1413	163
Langdon, West . . .	pa	Kent	468	86	LantilioGrossenny, Lo } LantilioGrossenny, Up }	pa	Mon	4320	{ 291 298
Langenhoe . . .	pa	Essex	2669	146	Lantilio Pertholey	pa	Mon		with Ultra 360
Langeview . . .	pa	Mon	1246	180	Lantilio Pertholey } Ultra . . . }	pa	Mon	4178	389
Langfield . . .	to	W. R. Y.	2361	2514	Lantwit . . .	ham	Glam	2087	727
Langford . . .	pa	Bed	2165	726	Lantwit, Lower, } juxta Neath . . . }	pa	Glam		1117
Langford . . .	pa	Berks	3128	673	Lanvaches . . .	pa	Mon	1608	327
Langford . . .	pa	Essex	2055	273	Lanvair Discoed	pa	Mon	768	206
Langford . . .	pa	Norf	539	36	Lanvair Kilgiden	pa	Mon	2276	261
Langford . . .	pa	Notts	2069	125	Lanvapley . . .	pa	Mon	1003	99
Langford Budville	pa	Som	2844	608					
Langford, Little . . .	pa	Wilts	2026	39					
Langford, Steeple . . .	pa	Wilts	1558	587					
Langholm . . .	pa	Dumf	6134	2676					
Langham . . .	pa	Essex	3928	821					
Langham . . .	pa	Norf	1408	375					
Langham . . .	pa	Rutl	4852	608					
Langham . . .	pa	Suff	1103	264					
Langibby . . .	pa	Mon	3971	515					



POPULATION RETURN 1831.

Names of Places.	Parishes, &c.	Counties.	Ann. Val. &c.	Pop.	Names of Places.	Parishes, &c.	Counties.	Ann. Val. &c.	Pop.
Lanvetherine	pa	Mon	£2599	214	Lawrence, St.	} pa	S. Ham	£	406
Lanviangel Cru- corney	pa	Mon	2078	365	(Southampton)				
Lanviangel Lan- tarnam	pa	Mon	3555	626	Lawrence, St.	} pa	S. Ham	1473	331
Lanviangel Pont y Moile	pa	Mon	1291	149	(Winchester)				
Lanviangel near Roggiet	pa	Mon	478	46	Lawrence, St.	pa	Pemb	574	211
Lanviangel Tor- y-mynydd	pa	Mon	1182	201	Lawrence, St.	pa	Suff	1890	565
Lanviangel nigh Usk	pa	Mon	673	117	Lawrence, St.	pa	Wore	3929	1398
Lanvrechva, Lower	} pa	Mon	{ 1888 1531	881 286	Lawrence, St.	pa	E. R. Y.	1837	830
Lanvrechva, Upper					Lawrence, St. II- ketchshall	pa	Suff	1329	242
Lanwenarth Citra	pa	Mon	2132	247	Lawrence, St. Jowry	pa	Midx	18,643	756
Lanwenarth Ultra	pa	Mon	2802	1956	Lawrence, St. } Pountney	pa	Midx	1653	372
Lanwern	pa	Mon	1309	22	Lawrence, St. in Thanet	pa	Kent	6110	2024
Lapford	pa	Dev	2537	700	Lawrence, Weston	tit	Glou		329
Lapley	pa	Staff	1576	1042	Lawrenny	pa	Pemb	1991	422
Lapworth	pa	Warw	4035	656	Lawress	wap	Line		7243
Largo	pa	Fife	8281	2567	Lawshall	pa	Suff	3428	885
Largs	pa	Ayr	6259	2848	Laxfield	pa	Suff	5383	1158
Largs t. & subs	Ayr			2584	Laxton	pa	Northam	1292	188
Lark Stoke	ham	Glou		23	Laxton	chap	E. R. Y.	1918	281
Larkton	to	Chest	545	44	Laxton, or Lexing- ton w. Moorhouse	pa	Notts	3907	659
Larling	pa	Norf	1815	227	Laycock	pa	Wilts	8555	1640
Lartington	to	N. R. Y.	1579	183	Layer Breton	pa	Essex	1540	262
Lasham	pa	S. Ham	1128	236	Layer-de-la-Hay	pa	Essex	3616	637
Laskill Pasture	to	N. R. Y. w. Helmsley	85	85	Layer Marney	pa	Essex	2246	275
Lassington	pa	Glou	968	60	Layham	pa	Suff	3722	552
Lastingham	pa	N. R. Y.		1766	Layster	pa	Heref	1940	212
Lastingham	to	N. R. Y.	579	211	Layston	pa	Herts	3422	1093
Laswade	pa	Edinb	19,417	4252	Laytham	to	E. R. Y.	1417	138
Latchford	chap	Chest	5143	2166	Layton, East	to	N. R. Y.	2338	156
Latchford	lib	Oxon		35	Layton w. Warbrick	to	Lanc	4439	943
Latchingdon	pa	Essex	5116	451	Layton, West	to	N. R. Y.	2338	94
Latham	to	Lanc	14,267	3272	Lazonby	pa	Cumb		841
Lathbury	pa	Bucks	3859	172	Lazonby	to	Cumb	2024	544
Latheron	pa	Caith	1414	7020	Lea	to	Chest	718	92
Latton	pa	Essex	3273	319	Lea (Wybunbury pa)	to	Chest	462	56
Latton	pa	Wilts	3213	360	Lea	pa	Glou	863	161
Lauder	bu & pa	Berwick	12,621	2063	Lea	pa	Line	2527	197
Laugharne	to	Carm	3139	1423	Lea, Ashton, Ingal, & Cottam	to	Lanc	7337	687
Laugharne, or Llacharn	m. t. & pa	Carm	2615	2020	Lea Bailey	tit	Glou		108
Laughton	pa	Leic	1746	154	Lea & Cleverton	pa	Wilts	2759	419
Laughton (Aveland wap)	pa	Line	1800	75	Lca Hall	ham	Derb		26
Laughton } Corring- Laughton } don wap	pa	Line	3363	441	Lea, Marston	pa	Warw	1623	269
Laughton } Laughton }	to	Line		309	Lea, Newbold	to	Chest	1388	43
Laughton-en-le- Morthen	pa	W. R. Y.		804	Leachlade	m. t. & pa	Glou	6768	1244
Laughton-en-le- Morthen	to	W. R. Y.	4421	780	Lead Hall	to	W. R. Y.		59
Launcells	pa	Corn	3920	848	Leadbrook Major	to	Flint		83
Launceston	bo & pa	Corn	3900	2231	Leadbrook Minor	to	Flint		24
Laund, Old Beoth	to	Lanc	668	476	Ladenham	pa	Line	6336	565
Launde	ext pa	Leic	1807	60	Leafield	chap	Oxon	1074	656
Launditch	hun	Norf		12,639	Leak	pa	N. R. Y.		1089
Launton	pa	Oxon	5294	570	Leak	to	N. R. Y.	403	9
Laurenceekirk	pa	Kinear	5272	1886	Leake	pa	Line	11,503	1744
Laurent, East & West	pa	Suss	2510	407	Leake, East	pa	Notts	2865	975
Lavendon	pa	Bucks	3302	664	Leake, West	pa	Notts	1787	203
Lavenham	pa	Suff	3755	2107	Leamington	pa	Warw	5595	464
Laver, High	pa	Essex	2558	495	Leamington Priors	m. t. & pa	Warw	8826	6209
Laver, Little	pa	Essex	1435	112	Learechild	to	Northam		20
Laver Magdalen	pa	Essex	1977	206	Leasingham	pa	Line	3034	358
Lavernock	pa	Glam	502	77	Leath	ward	Cumb		27,373
Lavrock, or Le- veret Law	pa	Berwick		78	Leatherhead	pa	Surr	5601	1724
Laverstock & Ford	pa	Wilts	2494	817	Leathley	pa	W. R. Y.		413
Laverstoke	pa	S. Ham	1608	117	Leathley	to	W. R. Y.	2472	295
Laverton	pa	Som	1487	196	Leathwaite	chap	Lanc	1607	190
Laverton	to	W. R. Y.	1855	457	Leaveland	pa	Kent	412	68
Lavington, or Linton	pa	Line	2289	341	Leavening	to	E. R. Y.	1848	354
Lavington, West	pa	Wilts	7467	1322	Leek	to	Lanc	1871	326
Lawford	pa	Essex	4213	794	Leekford	pa	S. Ham	2568	221
Lawford Church	pa	Warw	2126	320	Leekchampstead	chap	Berks	1675	402
Lawford, Little	ham	Warw	1157	28	Leekchampstead	pa	Bucks	2797	499
Lawford, Long	ham	Warw	2950	478	Leekhampton	pa	Glou	1819	929
Lawhitton	pa	Corn	2717	485	Leckonfield	pa	E. R. Y.	5860	301
Lawkland	to	W. R. Y.	4303	351	Leekwith	pa	Glam	897	112
Lawrence, St.	pa	Berks	13,051	4048	Leeropt	pa	{ Perth Str	1790 1593	189 254
Lawrence, St.	pa	Dev	1857	620	Ledbury	m. t. & pa	Heref	14,783	3909
Lawrence, St.	pa	Essex	2676	182	Ledsham	pa	W. R. Y.		944
Lawrence, St.	pa	Norf		1008	Ledsham	to	W. R. Y.	2005	236
Lawrence, St.	pa	S. Ham	368	78	Ledstone	to	W. R. Y.	2510	243
					Lec	pa	Bucks	400	186
					Lec	pa	Kent	5986	1108
					Lec Brockhurst	pa	Salop	889	150
					Lee Ward	to	Northum		103
					Leebotwood	pa	Salop	1736	223

POPULATION RETURN 1831.

Names of Places.	Parishes, &c.	Counties.	Ann. Val. &c.	Pop.	Names of Places.	Parishes, &c.	Counties.	Ann. Val. &c.	Pop.
Leeds	pa	Kent	£4397	613	Leslie	pa	Fife	£6411	2749
Leeds	m. t. & lib	W. R. Y.		123,393	Lesmahagow	pa	Lanark	17,481	6409
Leegrave, or Light- grave, & Limbur- ry-cum-Biseott	hams	Bed		685	Lesnewith	ham	Corn		8277
Leek	m. t. & pa	Staff		10,780	Lesnewth	pa	Corn	1400	127
Leek Frith	to	Staff	4958	873	Lessingham	pa	Norf	572	191
Leek Wootton	pa	Warw	3378	433	Leswalt	pa	Wigtown	7315	2636
Leeke & Lowe	to	Staff	10,041	6374	Letchworth	pa	Herts	1244	76
Leemailing	qr	Northum		293	Leteombe Basset	pa	Berks	1415	288
Leese	to	Chest	976	126	Leteombe Regis	pa	Berks	2848	869
Leftwich	to	Chest	2828	1799	Lethendy	pa	Perth	1040	306
Legbourn	pa	Line	2175	449	Letheringham	pa	Suff	1626	174
Legerwood	pa	Berwick	4923	565	Letheringsett	pa	Norf	772	278
Legesby	pa	Line	1934	236	Lethnot & Nava	pa	Forf	749	404
Leicester	eo		197,003		Letterston	pa	Pemb	938	493
Leicester	bo	Leic	39,306		Letton	pa	Heref		200
Leicester Abbey	ext pa	Leic		18	Letton	to	Heref	1581	134
Leicester Forest	ext pa	Leic	2939	67	Letton	pa	Norf	1410	133
Leigh	chap	Dors	2803	400	Letwell	chap	W. R. Y.	1194	155
Leigh	tit	Dors		532	Leuchars	pa	Fife	14,957	1869
Leigh	pa	Essex	2152	1254	Levan, St.	pa	Corn	2063	515
Leigh	pa	Glou	2897	355	Leven	pa	E. R. Y.		771
Leigh	pa	Kent	4696	1011	Leven	to	E. R. Y.	4822	669
Leigh	pa	Lane		20,083	Levens	to	Westm	4618	789
Leigh	pa	Staff	7364	1038	Levenshulme	to	Lanc	2345	1086
Leigh	pa	Surr	2820	483	Lever, Darcy	chap	Lane	1378	1119
Leigh	chap	Wilts	2667	267	Lever, Great	to	Lanc	2966	637
Leigh	to	Wilts		1420	Lever, Little	to	Lanc	2611	2231
Leigh	to	Wore	9058	1933	Leverington	pa	Camb	7790	1700
Leigh, High	chap	Chest	6956	983	Leversdale	to	Cumb		431
Leigh, Little	chap	Chest	2167	381	Leverton	pa	Line	5953	631
Leigh upon Mendip	pa	Som	1790	640	Leverton, North	pa	Notts	2053	303
Leigh-de-la-Mere	pa	Wilts	1823	129	Leverton, South	pa	Notts	2869	400
Leigh, North	pa	Dev	1347	240	Levington	pa	Suff	686	228
Leigh, North	pa	Oxon	2565	591	Levisham	pa	N. R. Y.	699	168
Leigh, South	pa	Dev	2825	320	Lew	ham	Oxon	1470	237
Leigh, South	pa	Oxon	3724	339	Lewannick	pa	Corn	3773	643
Leigh, West	pa	Dev	2236	484	Lewes	rape	Suss		21,299
Leigh and Woolcy	tit	Wilts		1680	Lewes	bo	Suss		8592
Leighs, Great	pa	Essex	1277	756	Lewisham	pa	Kent	27,007	9659
Leighs, Little	pa	Essex	1551	189	Lewknor	hun	Oxon		5096
Leighton (Nant- wich pa)	to	Chest	1898	261	Lewknor	pa	Oxon	5641	709
Leighton (Neston pa)	to	Chest	1274	333	Lewston	ext pa	Dors		18
Leighton	pa	Hunts	4192	452	Lewtrenchard	pa	Dev	1930	438
Leighton	to	Mont		213	Lexden	hun	Essex		21,510
Leighton	pa	Salop	2483	360	Lexden	pa	Essex	4085	1184
Leighton Buzzard	m. t. & pa	Bed		5149	Lexham, East	pa	Norf	1350	206
Leighton Buzzard	to	Bed	4102	3330	Lexham, West	pa	Norf	827	103
Leightonstone	hun	Hunts		9525	Leybourn	pa	Kent	1699	299
Leinthal Starks	pa	Heref	1285	127	Leyburn	to	N. R. Y.	4460	1003
Leintwardine	pa	Heref	1591	1358	Leyland	hun	Lane		48,338
Leintwardine	to	Heref		445	Leyland	pa	Lanc		13,871
Leire	pa	Leic	1890	485	Leyland	to	Lanc	10,151	3404
Leiston with Sizewell	pa	Suff	3069	1070	Leysdown	pa	Kent	1555	191
Leith, North	pa	Edinb	15,415	7416	Leyton, Low	pa	Essex	16,046	3323
Leith, South	pa	Edinb	29,048	18,439	Lezant	pa	Corn	3303	841
Lelant Uny	pa	Corn	3165	1602	Leziate	pa	Norf	1291	159
Lelly	to	E. R. Y.	1166	114	Liberton	pa	Lanark	3790	773
Lemington, Lower	pa	Glou	1708	56	Libberston	to	N. R. Y.		173
Lenmington	to	Northum		85	Libberston	pa	Edinb	28,904	4063
Lenham	pa	Kent	7410	2197	Lichfield	city	Staff		6499
Lenthrathen	pa	Forf	449	998	Liddiard Millicent	pa	Wilts	4016	406
Lenton	pa	Notts	8997	3077	Liddington	pa	Rutl	4131	534
Leominster	bo & pa	Heref	7852	5249	Lidford	pa	Dev	1610	477
Leominster	pa	Suss	4409	715	Lidgate	pa	Suff	1438	442
Leonard, St.	pa	Berks	1136	834	Lidlington	pa	Bed	3585	814
Leonard, St.	ham	Bucks	638	147	Lidney	pa	Glou	6387	1534
Leonard, St.	pa	Dev	1582	467	Lidsham	to	Chest	1296	70
Leonard, St.	pa	Essex	1396	983	Lidsing, or Lidgen ville	ville	Kent		51
Leonard, St.	pa	Glou	3305	302	Liff & Benioie	pa	Forf		4217
Leonard, St.	pa	Salop	5213	2517	Lifton	hun	Dev		13,447
Leonard, St.	pa	Suss	601	346	Lifton	pa	Dev	4858	1535
Leonard, St., w. Ab- bey & Woodgate	pa	Leic	1275	444	Lighthorne	pa	Warw	1517	346
Leonard, St., East- cheap	pa	Midx	3059	110	Lilbourn	pa	Northam	3060	274
Leonard, St., Foster lane	pa	Midx	4565	220	Lilburn, East	to	Northum		95
Leonard Stanley, St.	pa	Glam	2423	942	Lilburn, West	to	Northum		235
Leppington	to	E. R. Y.	3044	118	Lilford w. Wigsthorpe	pa	Northam	2421	127
Lepton	to	W. R. Y.	4803	3320	Lilleshall	pa	Salop	9189	3569
Lerwick	to	Shet Is	2906	2750	Lilley	pa	Herts	2146	451
Lesbury	pa	Northum		976	Lillings Ambo	to	N. R. Y.	1727	197
Lesbury w. Hawkhill	to	Northum	7614	561	Lillingstone	pa	Bucks	2345	150
Leslie	pa	Aberd	1018	473	Lillingstone Lovell	pa	Oxon	1542	159
					Lillington	pa	Dors	2642	205
					Lillington	pa	Warw	2433	274
					Lillisleaf	pa	Roxb	6328	781
					Lilstock	pa	Som	1400	64
					Limber Magna	pa	Line	4503	451
					Limber Parva	pa	Line		242
					Limchouse, St. Anne	pa	Midx	31,040	15,695



POPULATION RETURN 1831.

Names of Places.	Parishes, &c.	Counties.	Ann. Val. &c.	Pop.	Names of Places.	Parishes, &c.	Counties.	Ann. Val. &c.	Pop.
Limington	pa	Som	£2705	313	Littleton, High, } with Hallabrow }	pa Som	£3062	911	
Limpenhoe	pa	Norf	733	156	Littleton, North	pa Worc	2789	360	
Limpsfield	pa	Surr	3938	1013	Littleton Pannell	tit Wilts		532	
Linbriggs	to	Northum		64	Littleton-on-Severn	pa Glou	1574	179	
Linby	pa	Notts	1364	352	Littleton, South	pa Worc	1633	110	
Linch	pa	Suss	588	88	Littleton, West	pa Glou	1262	128	
Linchmere	pa	Suss	930	301	Littleworth	ext pa Glou	361	615	
Lincoln	co			317,244	Littlington	pa Camb	1190	622	
Lincoln city & lib	city & lib	Lincol	44,396	11,892	Littlington	pa Suss	851	143	
Lincoln's Inn	ext pa	Midx		142	Litton	ham Derb	1631	866	
Lindean	pa	Roxb	1990	170	Litton	pa Som	1845	414	
Lindfield	pa	Suss	4431	1485	Litton	to W. R. Y.	1422	102	
Lindley (Hudders- field pa)	to	W. R. Y.	3819	2306	Litton & part of Cascob }	to Heref	822	92	
Lindley (Otley pa)	to	W. R. Y.	1547	125	Litton Cheney	pa Dors	4441	420	
Lindrick	ext pa	W. R. Y.		25	Livermere Magna	pa Suff	1312	336	
Lindridge	pa	Worc	2804	1802	Livermere Parva	pa Suff	1363	185	
Lindsell	pa	Essex	1568	381	Liverpool	bo Lanc	589,140	165,175	
Lindsey	pa	Suff	1333	250	Liversedge	chap W. R. Y.	7841	5265	
Lincham	pa	Wilts	6627	1030	Liverton	pa N. R. Y.	1543	239	
Lincside	to	Cumb	2848	137	Livesly	to Lanc	3971	1787	
Linford, Great	pa	Bucks	3843	420	Livingstone	pa Linlith	6608	1035	
Linford, Little	pa	Bucks	1115	55	Lladdevodog	pa Glam	1218	309	
Lingarths	to	W. R. Y.		758	Llan	to Flint		340	
Lingen	pa	Heref	1423	298	Llan Afan	pa Cardig	695	384	
Lingfield	pa	Surr	7072	1814	Llan Cadwalader	pa Denb	746	205	
Lingwood	pa	Norf	1041	294	Llan Gammarch	pa Brec		1105	
Linkenholt	pa	S. Ham	708	87	Llan Igon	pa Brec	2696	545	
Linkinhorne	pa	Corn	5643	1159	Llan Ilar	pa Cardig	1300	994	
Linley	pa	Salop	628	111	Llan Ilar, Lower	to Cardig		512	
Linlithgow	co			23,291	Llan Ilar, Upper	to Cardig		482	
Linlithgow bur & pa	bur & pa	Linlith		4874	Llan Ina	pa Cardig	700	474	
Linlithgow, country } part }	div		2991	1687	Llan Maes	pa Glam	1063	234	
Linlithgow, town part div	div		14,636	3187	Llan Sawel	pa Carm	3715	1024	
Linmouth	to	Northum		23	Llanaber	pa Merio	2954	1448	
Linsheeles	to	Northum		114	Llan-aclhaiarn	pa Carnar	1956	660	
Linslade	pa	Bucks	2391	407	Llan-afan-fawr	pa Brec		936	
Linstead	pa	Kent	2845	952	Llan-afan-fawr, first division }	Brec	1352	252	
Linstead Magna	pa	Suff	1471	110	Llan-afan-fawr, second division }	Brec	639	249	
Linstead Parva, or Lower }	pa	Suff	562	186	Llan-afan-fawr, third division }	Brec	833	222	
Linstock	to	Cumb		228	Llan-afan-fechan, or Llan-fechan }	pa Brec	815	189	
Linthorp	to	N. R. Y.	2644	229	Llanallgo	chap Ang	578	417	
Linthwaite	to	W. R. Y.		2852	Llananno	pa Radnor	906	343	
Linton	m. t. & pa	Camb	3120	1678	Llan-armon	pa Carnar	2310	613	
Linton	to	Derb	1343	267	Llan-armon	pa Denb	4976	1475	
Linton	pa	Dev	1987	792	Llanarmon Dyffryn Ceiriog }	pa Denb	1121	307	
Linton	pa	Heref	3181	636	Llanarmon Mynidd Maur }	pa Denb	779	164	
Linton	to	Heref	3261	500	Llanarth, North & South }	pa Cardig	4210	449	
Linton	pa	Peebles	5649	1577	Llan-arthney	pa Carm	5641	1839	
Linton	pa	Roxb	4324	462	Llan-asaph, or Llan- assa }	pa Flint	5038	2373	
Linton	to	W. R. Y.	2113	343	Llanbabo	pa Ang	718	174	
Linton	to	W. R. Y.	1332	166	Llanbadarn } Fawr }	m. t. & pa Cardig		9824	
Linton & Crockhurst	pa	Kent	3271	723	Llanbadarn Fawr	pa Radnor	1668	491	
Lintz Green	to	Durh		650	Llanbadarn Fynydd	pa Radnor	1632	518	
Linwood	pa	Lincol	1818	169	Llanbadarn Odyn	pa Cardig	1610	558	
Lipwood	qr	Northum		583	Llanbadarn Tref Eglwys }	pa Cardig	1650	982	
Liscard	to	Chest	912	967	Llanbadarn - y - Croyddin Isaf }	ham Cardig	3680	891	
Liskeard	bo & pa	Corn	13,230	4042	Llanbadarn - y - Croyddin Uchaf }	ham Cardig	1830	743	
Lismore	pa	Argy	1250	1790	Llanbadarn-y-Garreg	pa Radnor	303	98	
Lissett	to	E. R. Y.	2929	102	Llanbadrig	pa Ang		1364	
Lissington	pa	Lincol	1575	182	Llan-beblig with Carnarvon }	pa Carnar	9618	7642	
Liston	pa	Essex	889	88	Llan-beder	pa Brec	1849	359	
Lisvanc	pa	Glam	1110	253	Llanbeder	pa Merio		403	
Lisworney	pa	Glam	1511	189	Llanbeder	pa Radnor	1518	356	
Litcham	pa	Norf	2300	771	Llanbedrog	pa Carnar	1631	459	
Litchborough	pa	Northam	2833	415	Llanbedr Dyffryn Clwyd }	pa Deub	2747	527	
Litchfield	pa	S. Ham	850	82	Llanbedr Goch	pa Ang	663	437	
Litchurch	ham	Derb	2343	516	Llan-beris	pa Carnar	1036	725	
Litherland	to	Lanc	2251	789	Llanbuculan	pa Ang	1651	375	
Little Dean Walk	ext pa	Glou		1227	Llanbister	pa Radnor	3043	1508	
Littleton Drew	pa	Wilts	883	177	Llan-blithian	pa Glam	4049	670	
Little Hampton	pa	Suss	4067	1625	Llanboidy, Lower Upper }	pa Carm	5740	{ 697 1123	
Little Hemston	pa	Dev	2034	321					
Little Over	to	Derb	2964	412					
Little Washbourn	chap	Worc	910	51					
Littleborough	pa	Notts	549	82					
Littlebourn	pa	Kent	2698	733					
Littlebury	pa	Essex	4314	875					
Littleham	pa	Dev	1449	424					
Littleham & Exmouth	pa	Dev	8647	3189					
Littleport	pa	Camb	17,680	2614					
Littleton	to	Chest	690	48					
Littleton	pa	Midx	1618	134					
Littleton	pa	S. Ham	828	120					
Littleton	chap	Wilts	2361	79					

POPULATION RETURN 1831.

Names of Places.	Parishes, &c.	Counties.	Ann. Val. &c.	Pop.	Names of Places.	Parishes, &c.	Counties.	Ann. Val. &c.	Pop.
Llanbrynmaer, Low.	} pa	Mont	£5649	{ 973	Llanedwen	pa	Ang	£1023	294
Llanbrynmaer, Upp.				{ 1067	Llanedy	pa	Carm	3033	1001
Llancarvan, East	} pa	Glam	5053	{ 411	Llanegryn	pa	Merio	3115	764
Llancarvan, West				{ 323	Llanegwad	pa	Carm	6706	2214
Llancillo	pa	Heref	722	76	Llanelian	pa	Ang	1198	1438
Llancynfelin	pa	Cardig	1120	826	Llan-elian	pa	Denb	1604	604
Llandaff	city	Glann	2042	1299	Llan-elidan	pa	Denb	2829	749
Llan-danwg	pa	Merio	1251	658	Llan-elieu	pa	Brec	699	115
Llandawki	pa	Carm	390	19	Llan-elltyd	pa	Merio	1168	416
Llanddaniel Fab	pa	Ang	1391	372	Llanelly	pa	Brec	6661	4041
Llanddarog	pa	Carm	3029	1037	Llanelly	pa	Carm	15,501	7646
Llan-ddeniolen	pa	Carnar	3190	2610	Llandlwethi	pa	Radnor	955	182
Llan-dderfel	pa	Merio	3869	956	Llan-enddwyn	pa	Merio	1951	798
Llanddeusaint	pa	Ang	1374	407	Llanengan	pa	Carnar	2050	1016
Llan-ddewi Aber-arth	pa	Cardig	1440	976	Llan-erch-ayron	pa	Cardig	665	233
Llan-ddewi-Aber-gwessyn	} pa	Brec	293	146	Llanerchymedd	ext pa	Ang		57
Llan-ddewi'r-Cwm					pa	Brec	1459	230	Llanerfyl
Llanddewi-vach	pa	Radnor	630	136	Llanegrad	pa	Ang	812	740
Llan-ddewi Brefi	pa	Cardig		2461	Llanfaelraeth	pa	Ang	1129	424
Llan-ddinol	pa	Cardig	650	254	Llanfaereth	pa	Merio	3850	948
Llan-ddoged	pa	Denb	726	287	Llanfaelog	pa	Ang	1067	615
Llanddona	pa	Ang	778	442	Llan-faelrhys	pa	Carnar	629	258
Llan-ddoy Saint	pa	Carm	2367	1006	Llanfaes	pa	Ang	1560	271
Llan-ddulas	pa	Denb	381	307	Llanfaethly	pa	Ang	1508	433
Llanddwywe	pa	Merio	1277	307	Llan-faglan	pa	Carnar	886	156
Llanddyfnan	pa	Ang	1386	678	Llanfair, or Builth	pa	Brec	2430	1034
Llandebie	pa	Carm	5305	2248	Llanfair	pa	Merio	1204	385
Llandebr-y-eeinin	pa	Carnar	1556	476	Llanfair Caereinion	pa	Mont	6323	2687
Llan-deewyn	pa	Merio	1101	462	Llanfair Clydogan	pa	Cardig	1910	385
Llan-de-faillog-Treyr Graig	} pa	Brec		47	Llanfair Mathafarn Eithorf	} pa	Ang	633	739
Llan-de-faillog-fach					pa				
Llandefeyson	pa	Carm	1493	230	Llanfair Talhaiarn	pa	Denb	2741	1355
Llan-degai	pa	Carnar	2978	2600	Llan-fair-ar-y-bryn	pa	Carm	6655	1485
Llandegfan	pa	Ang	1215	738	Llanfair-dyffryu Clwyd	} pa	Denb	6581	1238
Llandegla	pa	Denb		378	Llanfair-es-Gaer				
Llandegley	pa	Radnor	1413	355	Llan-fair-fechan	pa	Carnar	1143	653
Llan-degwning	pa	Carnar	1158	148	Llan-fair-nant Gwyn	pa	Pemb	998	237
Llandeilo-Vanc	pa	Brec	1871	585	Llanfair-pwll-gwyngyll	} pa	Ang	586	497
Llan-deilo-tal-y-bont	pa	Glam	3923	1253	Llan-fair-tref-helygon				
Llandelo Graban	pa	Radnor	1111	272	Llanfair-yn-Eubwl	pa	chap Ang	619	319
Llandeloy	pa	Pemb	832	217	Llanfairynghornwypa	pa	chap Ang	1180	310
Llandevalley, North	} pa	Brec	1791	398	Llan-fawr	pa	Merio	8509	1749
Llandevalley, South					{ 1971	440	Llanfehell	pa	Ang
Llandevcylog	pa	Carm	7178	1278	Llanferras	pa	Denb	1960	705
Llandevylog	ham	Carm		429	Llanffinnan	pa	Ang	788	163
Llandewi Ystradenny	pa	Radnor	2571	653	Llanfflewyn	pa	Ang	545	133
Llandewy	pa	Glam	864	150	Llanfigel	pa	Ang	426	146
Llandewy Velfry	pa	Pemb	3088	710	Llanfihangel	ham	Brec	660	273
Llandilo	pa	Pemb	156	117	Llanfihangel	pa	Mont	3862	906
Llandilo Abercowin	pa	Carm	737	90	Llanfihangel Aber-gwessyn	} pa	Brec	886	345
Llandilo-fawr m. t. & lib	pa	Carm	13,046	5149	Llanfihangel Ba-chellaeth				
Llandilo-fawr vil & lib	pa	Carm		1268	Llanfihangel Cwmdru	pa	Brec	5538	1103
Llandinabo	pa	Heref	835	53	Llanfihangel Escscifog	pa	Ang	1161	663
Llandinam	pa	Mont	5764	1015	Llanfihangel Geneur Glynn	} pa	Cardig		3576
Llandingat	pa	Carm		2465	Llanfihangel Glyn-y-Myfyr				
Llandisilio	pa	Carm	1917	628	Llanfihangel Helygen	pa	Radnor	524	101
Llandisilio	pa	Mont	1056	307	Llanfihangel Kil-fargan	} pa	Carm	267	69
Llandisilio Gogc	pa	Cardig	4142	632	Llanfihangel Lle-ther Froed				
Llandough	pa	Glam	2700	1430	Llanfihangel Rhy-dithon	} pa	Radnor	1765	350
Llan-dough juxta Barry	} pa	Glam	533	119	Llanfihangel Tal-y-Llynn				
Llandoverly m. t. & Upper					pa	Carm	2414	1766	Llanfihangel Tyn Sylwy
Llandow	pa	Glam	1610	138	Llanfihangel Ys-trad, Lower	} pa	Cardig	3660	{ 571 612
Llandowror	pa	Carm	818	420	Llanfihangel Ys-trad, Upper				
Llandrillo	pa	Merio	4334	806	Llanfihangel-ar-Arth	pa	Carm	4841	2023
Llandrillo-yn-Rhos	pa	Denb	2740	1133	Llanfihangel-bryn-Pabjoan	} pa	Brec		385
Llandrindod	pa	Radnor	998	182	Llanfihangel-fechan				
Llandrinio	pa	Mont	2714	863	Llanfihangel-nant-Mellan	} pa	Radnor	2409	284
Llandrygarn	pa	Ang	1684	449	Llanfihangel-nant-branc				
Llan-dudno	pa	Carnar	981	662	Llanfihangel-trer-Beirdd	} pa	Ang	954	360
Llan-dudwen	pa	Carnar	769	85					
Llandulas, or Tyr-Abbot	} pa	Brec	261	159					
Llan-dwrog, Lower & Upper					pa	Carnar	3828	1923	
Llan-dy-Friog	pa	Cardig	2088	854					
Llan-dy-Gwdd	pa	Cardig	3170	1131					
Llandyfrydog	pa	Ang	2009	853					
Llandyrnog	pa	Denb	4471	708					
Llandysilio	pa	Ang	1161	479					
Llandysilio	pa	Denb	1557	842					
Llandyssil	pa	Mont	3153	914					
Llan-dyssel-Ywch Kerdin	} pa	Cardig	7068	2724					
Llan-edern					pa	Glam	1608	315	



POPULATION RETURN 1831.

Names of Places.	Parishes, &c.	Counties.	Ann. Val. &c.	Pop.	Names of Places.	Parishes, &c.	Counties.	Ann. Val. &c.	Pop.
Llanfihangel-y-Croyddin	pa	Cardig	£	1971	Llangwyfan	pa	Ang	£1292	218
Llanfihangel-y-Croyddin Isaf	to	Cardig	3020	944	Llangwyfan	pa	Denb	1266	264
Llanfihangel-y-Croyddin Uehaf	to	Cardig	2010	1027	Llan-gybi	pa	Carnar	1401	717
Llanfihangel-y-Pennant	pa	Carnar	2586	563	Llan-gyby	pa	Cardig	600	275
Llanfihangel-y-Traethan	pa	Merio	2079	1026	Llangynello	pa	Radnor	3049	498
Llanfihangel-yn-Howyn	pa	Ang	446	153	Llangynello, Lower	to	Radnor		175
Llanfihangel-y-pennant	pa	Merio	1345	394	Llangynello, Upper	to	Radnor		323
Llanfillin	hun	Mont		6849	Llangynhafal	pa	Denb	2251	503
Llan-frothen	pa	Merio	1951	657	Llan-gynider	pa	Bree		1440
Llanfwrog	pa	Ang	1053	266	Llangyniew	pa	Mont	2262	675
Llanfwrog	pa	Denb	2356	343	Llan-gynllo	pa	Cardig	1554	644
Llanfyllin	m. t. & pa	Mont	5296	1836	Llan-gynog	pa	Bree	196	77
Llanfynydd	pa	Carm	4878	1436	Llan-gynog	pa	Mont	515	499
Llangadfan	pa	Mont	2864	1067	Llanhamlaeh	pa	Bree	3711	308
Llangadock	m. t. & pa	Carm		2476	Llan-haran	pa	Glam	1257	313
Llangadwldr, or Eglwys-ael	pa	Ang	1477	573	Llan-hary	pa	Glam	1371	208
Llangaffo	pa	Ang	643	137	Llanhowel	pa	Pemb	797	186
Llangain	pa	Carm	1530	423	Llanidan with Llanfair-yn-y-Cwmwd	pa & ehap	Ang	2151	969
Llangan	pa	Carm	2364	710	Llanidloes	hun	Mont		12,159
Llangan	pa	Pemb	150	23	Llanidloes	m. t. & pa	Mont	5176	4189
Llan-ganna	pa	Glam	1312	261	Llaniestyn	pa	Ang	313	135
Llan-ganton	pa	Bree	1040	179	Llan-iestyn	pa	Carnar	2319	1115
Llangar	pa	Merio	1829	229	Llan-illid	pa	Glam	937	119
Llangarron	pa	Heref	6704	1125	Llan-illtern	pa & ehap	Glam	727	149
Llangastey Talyllyn	pa	Bree	1726	175	Llanio	to	Cardig w. Gwnfll		125
Llangathen	pa	Carm	5096	1182	Llanishen	pa	Glam	1920	393
Llangattoek	pa	Bree	2950		Llanllawdog	pa	Carm	2088	770
Llangattoek Vibon Abel	pa	Mon	3057	449	Llan-llawer	pa	Pemb	418	123
Llangedwyn	pa	Denb	1793	323	Llan-lllechid	pa	Carnar	3294	3075
Llangefni	pa	Ang	1472	1753	Llan-llleon-well	pa	Bree	740	226
Llan-geinor-on-the-Hills	pa	Glam	1401	292	Llanllibio	pa ehap	Ang	353	88
Llangeinwen, Isaf, & Uehaf	pa	Ang	2017	776	Llanlloony	pa	Carm	1780	848
Llangeitho	pa	Cardig	790	377	Llanllowell	pa	Mon	662	78
Llangeler	pa	Carm	3239	1713	Llanllugan	pa	Mont	1139	361
Llan-gelynin	pa	Carnar	1029	279	Llan-llwehaiarn	pa	Cardig	1170	1178
Llangelynin	pa	Merio	3683		Llanllwehaiarn	pa	Mont	3682	2005
Llangendeirn	pa	Carm	8222	2412	Llan-lyfin	pa	Carnar	2532	1571
Llangennech	pa	Carm	1597	670	Llanmadock	pa	Glam	505	240
Llangennith	pa	Glam	1482	367	Llanmerewig	pa	Mont	869	201
Llangenny	pa	Bree	2913	409	Llan-mihangle	pa	Glam	641	53
Llan-gerniew, Lower & Upper	pa	Denb	2887	1036	Llan-non	pa	Carm	5299	1582
Llangevelach	hun	Glam		12,787	Llannor	pa	Carnar	3765	1137
Llangevellaeh	pa	Glam		7753	Llan-pumpsaint	pa	Carm	1503	548
Llang-gian	pa	Carnar	2077	1211	Llan-rhaidar-yn-Kinmerch	pa	Denb	9128	2066
Llanginning	pa	Carm	2063	434	Llan-rhaidar-yn-Moehnant	pa	Denb	5435	2344
Llangirrig	pa	Mont	2782	1847	Llanrhwydrus	pa	Ang	608	178
Llangludwen	pa	Carm	539	319	Llan-rhyehwyn	pa	Carnar	810	565
Llangoed	pa	Ang	644	562	Llanrhydd	pa	Denb	1007	97
Llan-goedmore	pa	Cardig	3792	1014	Llanrhyddlad	pa	Ang	1207	628
Llan-gollen	m. t. & pa	Denb		4498	Llanrhystyd	pa	Cardig		1525
Llan-gollen Trainan & Trefor Trainan	to	Denb	{ 685 } { 1122 }	3630	Llan-rian	pa	Pemb	1847	715
Llangolman	pa	Pemb	759	311	Llanridian, Higher	pa	Glam	{ 1250 } { 1491 }	1033 412
Llangonoyd	pa	Glam		1726	Llanridian, Lower	pa	Glam		128
Llangonoyd, Higher	ham	Glam	451	260	Llanronthal	pa	Heref	1380	123
Llangonoyd, Middle	ham	Glam	825	331	Llan-rug	pa	Carnar	1639	1204
Llangonoyd, Lower, or Boyden	ham	Glam	667	167	Llan-rwst	m. t. & pa	Denb	2439	3601
Llangorse	pa	Bree	1517	405	Llan-rythan	pa	Pemb	612	141
Llangower	pa	Merio	1693	412	Llansadurnen	pa	Carm	1029	234
Llan-granog	pa	Card	1500	921	Llansadwrn	pa	Ang	1592	371
Llangristriolus	pa	Ang	2327	873	Llansadwrn, Lower	pa	Carm	3879	{ 564 } { 657 }
Llan-grwyddon	pa	Cardig	1410	533	Llan-saint-ffraed	pa	Cardig	2370	1206
Llanguiek	pa	Glam	3014	1847	Llan-saint-ffraed-in-Elvel	pa	Radnor	1199	343
Llangunnoek	pa	Carm	3017	859	Llan-saint-ffraid	pa	Denb	3599	1306
Llanwillog	pa	Ang	729	267	Llan-saint-ffraid Glyn-dydw	pa	Merio	459	60
Llangwm	pa	Denb	3998	1011	Llan-saint-ffraid Glyn Ceiriog	pa	Denb	1502	543
Llan-gwm	pa	Pemb	321	697	Llansaintffraed	pa	Bree	1859	190
Llangwn Icha	pa	Mon	{ 595 } { 1730 }	25 267	Llansamlet, Higher	pa	Glam		{ 1076 } { 2111 }
Llangwn Ueha	pa	Mon		267	Llansamlet, Lower	pa	Glam		
Llan-gwnadle	pa	Carnar	711	293	Llan-sannan	pa	Denb	5534	1383
Llangwnor	pa	Carm	6041	1041	Llansannor	pa	Glam	1391	184
Llan-gwstennin	pa	Carnar	1514	643	Llansaintffraid	pa	Mont	6271	1365
					Llansillin	pa	Denb	8196	1951
					Llan-sphythid	pa	Bree	1226	514
					Llan-Statwell	pa	Pemb	2283	733
					Llanstephan	pa	Carm	4357	1274
					Llanstephen	pa	Radnor	1214	268
					Llan-stinian	pa	Pemb	803	168
					Llanthetty	pa	Bree	1153	579
					Llanthew	pa	Bree	1538	323
					Llantrisaint	pa	Ang	2959	998

POPULATION RETURN 1831.

Names of Places.	Parishes, &c.	Counties.	Ann. Val. &c.	Pop.	Names of Places	Parishes, &c.	Counties.	Ann. Val. &c.	Pop.
Llantrissaint . . .	bo & pa	Glam	29319	2789	Loan End . . .	to	Durh	21781	147
Llantrissaint . . .	pa	Mon	2219	304	Loch Lee . . .	pa	Perf	395	553
Llan-trithyd . . .	pa	Glam.	1517	221	Lochalsh . . .	pa	Ross & Cro	4459	2433
Llantwit Major . . .	pa	Glam	6325	1076	Locharron . . .	pa	Ross & Cro	513	2136
Llantwitvairdre . . .	pa	Glam	3833	811	Lochell Cashnic . . .	pa	Aberd	1035	1077
Llantwood . . .	pa	Pemb	883	281	Lochgoilhead . . .	pa	Argy	4690	585
Llan-vabon . . .	pa	Glam	1489	853	Lochmaben bur & . . .	pa	Dumf	6297	2795
Llanvair Waterline . . .	pa	Salop	3970	566	Lochrutton . . .	pa	Kirkcud	4174	650
Llan-vair-naut-y-Goff . . .	pa	Pemb	276	234	Lochs . . .	pa	Ross & Cro		3067
Llanvalteg . . .	pa	{ Carm Pemb	812 468	281 53	Lochwinnoeh . . .	pa	Renf	13,730	4515
Llanvareth . . .	pa	Radnor	992	162	Lochbloom . . .	pa	Ross & Cro	1995	4615
Llanvedow . . .	ham	Glam		293	Lockerley . . .	pa	S. Ham	221	560
Llanvernach . . .	pa	Pemb	2183	970	Locking . . .	pa	Som	2433	212
Llanveynoc . . .	chap	Heref	1726	298	Lockinge . . .	pa	Berks	3853	373
Llanvigan . . .	pa	Brec		631	Lockington . . .	pa	Leic	3989	633
Llanvihangel Aber- bythych . . .	pa	Carm	2817	911	Lockington . . .	pa	E. R. Y.		475
Llanvihangel Aberceorvin . . .	pa	Carm	4789	864	Lockington } Kiln- Lockington } wick pa { to	E. R. Y.	4465	{ 428 131	
Llanvihangel Pen- bedw . . .	pa	Pemb	1340	353	Lockton . . .	to	N. R. Y.	1350	312
Llanvihangel Rhos- y-Corn . . .	pa	Carm	1722	683	Lockwood . . .	to	W. R. Y.	3274	3134
Llanvihangel- Ystern-Lleweru . . .	pa	Mon	790	163	Loddington . . .	pa	Leic	2966	164
Llanvilo . . .	pa	Brec	1655	327	Loddington . . .	pa	Northam	1906	218
Llanvrynach . . .	pa	Brec		310	Loddiswell . . .	pa	Dev	3929	826
Llan-ufydd . . .	pa	Denb	4665	1130	Loddon . . .	hun	Norf		7457
Llan-uwch-y-Llyn . . .	pa	Merio	4407	1178	Loddon . . .	pa	Norf	5852	1175
Llanwaine . . .	pa	Heref	2371	390	Loes . . .	hun	Suff		13,544
Llanwenllwyfo . . .	pa	Ang	1027	534	Lofthouse . . .	pa	N. R. Y.	4480	1038
Llanwenog, Lower and Upper . . .	pa	Cardig	3720	1647	Logerait . . .	pa	Perth	7039	3138
Llanwhaden . . .	pa	Pemb	2088	657	Logie . . .	pa	Clackm	6869	951
Llanwinio Eastern Llanwinio, Western . . .	pa	Carm	2452	{ 417 607	Logie . . .	pa	Perth	3847	354
Llanwnda . . .	pa	Carnar	3102	1264	Logie . . .	pa	Stir	3765	640
Llan-wnda . . .	pa	Pemb	2084	1046	Logie . . .	pa	Fife	4282	430
Llan-wnen . . .	pa	Cardig	1110	328	Logie Buchan . . .	pa	Aberd	2367	684
Llanwnog . . .	pa	Mont	4191	1355	Logie Coldstone . . .	pa	Aberd	2353	910
Llanwonna . . .	pa	Glam		1094	Logie Easter . . .	pa	Ross & Cro	5247	934
Llan-wrda . . .	pa	Carn	2090	560	Logie Pert . . .	pa	Forf	5173	1359
Llanwrin . . .	pa	Mont	7390	802	Lolworth . . .	pa	Camb	942	129
Llan-wrthwl, Lower Llan-wrthwl, Upper . . .	pa	Brec	{ 767 662	297 261	Londesborough . . .	pa	E. R. Y.	2592	259
Llan-wrtyd . . .	pa	Brec		627	London, within the Walls . . .	city	Midx	55,778	{ total 123,656
Llanwyddelan . . .	pa	Mont	1705	530	London, without the Walls . . .	city	Midx	67,878	
Llanwyddyn with Conwy . . .	pa	Mont	1890	668	Londonthorpe . . .	pa	Linc	2333	187
Llan-y-Crwys . . .	pa	Carm		374	Long Compton . . .	pa	Warw	7073	891
Llan-y-Mowddwy . . .	pa	Merio	1857	703	Long Critchell . . .	pa	Dors	976	138
Llan-y-blodwell . . .	pa	Salop	4379	915	Long Eaton . . .	to	Derb	3198	750
Llan-y-byther, North . . .	pa	Carm	2356	{ 687 375	Long Marston . . .	pa	E. R. Y.		584
Llan-y-byther, South . . .	pa	Carm		261	Long Marston . . .	to	E. R. Y.	2952	401
Llan-yeh-aiarn . . .	pa	Cardig	2140	688	Long Preston . . .	pa	W. R. Y.		1501
Llanychan . . .	pa	Denb		115	Long Preston . . .	to	W. R. Y.	4810	868
Llan-y-chare . . .	pa	Pemb	449	176	Long Sleddale . . .	chap	Westm	1392	199
Llan-yeh-lwydog . . .	pa	Pemb	633	169	Long Sutton . . .	pa	Som	5463	957
Llanycar . . .	pa	Radnor	1779	675	Long Sutton . . .	pa	S. Ham	2430	326
Llan-y-kevan . . .	pa	Pemb	1196	437	Longbenton . . .	pa	Northum	10,176	6613
Llan-ykil . . .	pa	Merio	6214	2359	Longborough with Bankfee . . .	pa	Glou	4075	619
Llanymynech . . .	pa	Salop	2291	887	Longbrey . . .	pa	Dors	3669	333
Llanynghenedle . . .	pa	Ang	1076	412	Longburgh . . .	to	Cumb		118
Llan-ynys . . .	pa	Brec	742	195	Longburton . . .	pa	Dors	1694	361
Llanynys . . .	pa	Denb	8428	784	Longcot . . .	chap	Berks	3023	452
Llan-ystin-dwy . . .	pa	Carnar	2938	1115	Longdon . . .	pa	Staff	6673	1147
Llan-ywern . . .	pa	Brec	1549	138	Longdon . . .	pa	Worc	4012	612
Llay . . .	to	Denb		539	Longdon-upon-Terne . . .	pa	Salop	1328	109
Llecheynfarwydd . . .	pa	Ang	1276	442	Longfield . . .	pa	Kent	543	125
Llech-rhyd . . .	pa & chap	Cardig		392	Longfleet . . .	tit	Dors	1504	840
Llech-weddol . . .	ham	Brec	895	328	Longford . . .	pa	Derb		1233
Llechyched . . .	pa	Ang	915	405	Longford . . .	to	Derb	4764	536
Lledrod Isaf . . .	to	Cardig	960	732	Longford . . .	pa	Salop	3017	206
Lledrod Uchaf . . .	to	Cardig	1100	481	Longford, St. Mary . . .	ham	Glou		178
Llowes . . .	pa	Radnor	1622	372	Longforgan . . .	to & pa	Perth	26,315	1638
Lloyndu . . .	ham	Mon		163	Longformacus . . .	pa	Berwick	3039	425
Llyfod . . .	hun	Ang		6679	Longframlington . . .	pa	Northum		735
Llysdan . . .	to	Flint		160	Longframlington . . .	to	Northum	4011	543
Llys-dinan . . .	ham	Brec	882	213	Longham . . .	pa	Norf	988	333
Llys-faen . . .	pa	Carnar	1113	585	Longhirst . . .	to	Northum	1863	216
Llyswen . . .	pa	Brec	580	202	Longhope, Low. & Up. . .	pa	Glou	3425	873
Llys-y-coed . . .	to	Flint		86	Longhorseley . . .	pa	Northum	11,346	952
Llys-y-vranc, or Llys-y-fran . . .	pa	Pemb	712	202	Loughoughton . . .	pa	Northum		690
Llywell . . .	pa	Brec		1699	Loughoughton . . .	to	Northum	3595	470
					Longney . . .	pa	Glou	2513	453
					Longnor . . .	pa	Salop	1557	244
					Longor . . .	chap	Staff	818	429
					Longparish . . .	pa	S. Ham	4283	775
					Longport . . .	bo	Kent		1025
					Longridge . . .	to	Durh	817	105
					Longsdon . . .	to	Staff w. Endon		398
					Longshaws . . .	to	Northum		44
					Longside . . .	pa	Aberd	3398	2179



POPULATION RETURN 1831.

Names of Places.	Parishes, &c.	Counties.	Ann. Val. &c.	Pop.	Names of Places.	Parishes, &c.	Counties.	Ann. Val. &c.	Pop.
Longstanton	All Saints	pa Camb	£2153 {	428	Lucker	chap	Northum	£	266
Longstanton	St. Michael	pa Camb		127	Luckham	pa	Som		546
Longstock	pa	S. Ham	3337	Luckington	pa	Wilts	2068	275	
Longstone, Great	} chap	Derb	2861	506	Lucton	pa	Heref	1296	174
with Holme							Ludborough	wap	Linc
Longstone, Little	ham	Derb	804	146	Ludborough	pa	Linc	1878	322
Longstow	hun	Camb		4975	Ludchurch	pa	Pemb	766	228
Longstow	pa	Camb	1123	231	Luddenham	pa	Kent	1822	219
Longthorpe	ham	Northam		265	Luddesdown	pa	Kent	1027	258
Longton	chap	Lanc	4404	1744	Luddington	pa	Linc	3693	905
Longton	to	Staff		8120	Luddington	ham	Warw	1500	127
Longtown	to	Cumb	2208	2049	Luddington-in-the-Brook	} pa	Northam	859	117
Longtown	chap	Heref	3738	938	Ludford				
Longtree	hun	Glou		18,312	Ludford Magna	pa	Linc	2989	322
Longwitton	to	Northum		143	Ludford Parva	pa	Linc		206
Longwood	chap	W. R. Y.	2143	2111	Ludgershall	bo & pa	Wilts	1556	535
Longworth	pa	Berks	2929	1034	Ludgershall & Tetchworth	} pa	Bucks	3168	585
Longworth	to	Lanc	545	179	Ludgvan				
Lonmay	pa	Aberd	3226	1798	Ludham	pa	Norf	4199	909
Lonsdale North of the Sands	} hun	Lanc		21,311	Ludlow & St. Lawrence	} bo } pa	Salop	9407	5253
Lonsdale South of the Sands									
Lonsdale Ward		West		5440	Ludworth & Chisworth	to	Derb	3140	1734
Looe, East	bo	Corn	921	865	Luffenham, North	pa	Rut	2328	447
Looe, West	bo	Corn	565	593	Luffenham, South	pa	Rut	1719	273
Loosc	pa	Kent	3204	1061	Luffield Abbey	ext pa	Bucks		10
Lopen	pa	Som	1418	502	Luffincott	pa	Dev	293	92
Lopham, North	pa	Norf	2852	807	Lufton	pa	Som		20
Lopham, South	pa	Norf	2850	729	Lugwordine	pa	Heref	3815	662
Loppington	pa	Salop	4921	669	Luke, St.	pa	Midx	138,356	46,642
Lorbottle	to	Northum		128	Lullingstone	pa	Kent	1519	40
Lorn	dist	Argy		15,963	Lullington	pa	Derb	2502	548
Lorton	pa chap	Cumb		639	Lullington	pa	Som	1163	145
Lorton	to	Cumb	1804	388	Lullington	pa	Suss	762	49
Lostock	ham	Lanc	1668	606	Lullworth, East	pa	Dors	1660	345
Lostock Gramam	to	Chest	2164	537	Lullworth, West	pa	Dors	721	360
Lostwithiel	bo & pa	Corn	1493	1518	Lulsley	chap	Worc	949	128
Loth	pa	Suther	3450	2214	Lumley, Great	to	Durh		2301
Lothers	pa	Dors	5197	812	Lumley, Little	to	Durh		393
Lotherton with part of Aberford	} to	W. R. Y.	1134	426	Lumphanan	pa	Aberd	1690	957
Loudoun					pa	Ayr	10,850	3959	Lunan
Loughborough	pa	Leic		10,969	Lunatic Asylum		Suff		156
Loughborough	to	Leic	18,544	10,800	Lund	pa	E. R. Y.	3742	370
Loughor	bo	Glam	965	665	Lundic	pa	Forf	167	456
Loughor	pa	Glam	918	280	Lunt	to	Lanc		67
Loughton	pa	Bucks	2031	325	Luppitt	pa	Dev	6094	702
Loughton	pa	Essex	5908	1269	Lupton	to	Westm	3355	282
Loughton	chap	Salop	410	112	Lurgasall	pa	Suss	2218	718
Lound	to	Notts	1921	382	Lusby	pa	Linc	1289	140
Lound	pa	Suff	2263	425	Luss	pa	Dumb	4233	1181
Louth	m. t. & pa	Linc	16,497	6927	Lustleigh	pa	Dev	1474	361
Louth Eske	hun	Linc		14,027	Luston	to	Heref	2802	421
Louth Park	ext pa	Linc	1261	49	Luton	pa	Bed	4605	5693
Loveden	wap	Linc		7965	Luton	to	Bed		3961
Loversall	pa	W. R. Y.	2631	154	Lutterworth	m. t. & pa	Leic	7753	2262
Loveston	pa	Pemb	741	180	Luttley	ham	Worc	665	131
Lovington	pa	Som	1290	214	Lutton, or Luddington-in-the-Wold	} pa	Northam	1039	171
Low	qr	Cumb	6701	974	Luttons Ambo				
Low Quarter	to	Lanc	8511	565	Luxborough	pa	Som	2182	381
Low Quarter	to	Northum		544	Luxulian	pa	Corn	3768	1288
Low Winder	to	Westm	372	19	Lydbury, North	pa	Salop	8722	955
Lowdham	pa	Notts	2894	1463	Lydd	m. t. & pa	Kent	18,131	1357
Lowe & Ditches	to	Salop		81	Lydden	pa	Kent	761	224
Lower	ham	Glam	920	352	Lyddington	pa	Wilts	3400	407
Lower (Welchpool)	div	Mont	2499	1269	Lydeard, St. Lawrence	} pa	Som	3579	654
Lower Milton	chap	Worc	5779	2952	Lydford, East				
Lovesby	pa	Leic	2437	231	Lydford, West	pa	Som	2539	357
Lowestoft	m. t. & pa	Suff	7451	4238	Lydham	pa	Salop	1661	207
Loveswater	pa chap	Cumb	1910	454	Lydiard Treegoose	pa	Wilts	8209	765
Lowick	chap	Lanc	2145	371	Lydiat	to	Lanc	3461	770
Lowick	pa	Northam	2740	394	Lydlinch	pa	Dors	3180	365
Lowick	pa	Northum	11,030	1864	Lyford	chap	Berks	1226	131
Lowlands	div	Corn		399	Lymc Handley	to	Chest	2688	222
Lowside	to	Durh		1184	Lymc Regis	bo & pa	Dors	5351	2621
Lowside Quarter	to	Cumb	2430	229	Lyminge	pa	Kent	3569	784
Lowthorp	pa	E. R. Y.	2574	138	Lymington	bo & old to	S. Ham	5316	3361
Lowton	chap	Lanc	4484	2374	Lymm	pa	Chest	10,218	2305
Loxbear	pa	Dev	1046	157	Lympne	pa	Kent	3951	532
Loxhore	pa	Dev	1118	248	Lympsham	pa	Som	6052	521
Loxley	pa	Warw	2454	290	Lympston	pa	Dev	3377	1066
Loxton	pa	Som	2597	148	Lyncomb & Wideomb	pa	Som	18,546	8704
Loynton	to	Staff		68	Lyndhurst	pa	S. Ham	3285	1236
Lubenham	pa	Leic	4932	542	Lyndon	pa	Rutl	1300	102
Lubbethorpe	chap	Leic	984	70	Lyne & Theggate	pa	Pebbles	2244	156
Lucc, New	pa	Wigtown	2776	628	Lyncham	chap	Oxon	3221	237
Luce, Old, or Glenluce	pa	Wigtown	12,112	2180					

POPULATION RETURN 1831.

Names of Places.	Parishes, &c.	Counties.	Ann. Val. &c.	Pop.	Names of Places.	Parishes, &c.	Counties.	Ann. Val. &c.	Pop.
Lynesack & Soffley	to	Durh	£2996	795	Maltby	to	W. R. Y.	£3213	752
Lynford	pa	Norf	791	90	Maltby-le-Marsh	pa	Linc	1468	209
Lyng	pa	Norf	1863	645	Malton, New	bo	N. R. Y.	10,646	4173
Lyng	pa	Som	3380	363	Malton, Old	pa	N. R. Y.	9767	1204
Lynn, King's	bo	Norf		13,370	Malvern, Great	pa	Worc	6290	2140
Lynn, North	pa	Norf	w. West L.	54	Malvern, Little	pa	Worc	582	88
Lynn, West	pa	Norf	4504	396	Mamble	pa	Worc	2903	355
Lyonshall	pa	Href	6355	880	Mamhead	pa	Dev	1621	330
Lyss Turney	tit	S. Ham	2585	663	Mamhilad	pa	Mon	1599	277
Lytchett Matravers	pa	Dors	2224	680	Mamhole	ham	Mon		3208
Lytchett Minster	pa	Dors	1769	505	Manacean	pa	Corn	2711	654
Lytham	pa	Lanc	6944	1523	Manafon	pa	Mont	2934	775
Lythian	pa	Glam	1180	103	Manaton	pa	Dev	1657	435
Lythe	pa	N. R. Y.		2110	Manby	pa	Linc	1719	207
Lyth	to	N. R. Y.	5010	1116	Mancetter	pa	Warw	2809	5200
M									
Mabe	pa	Corn	2383	512	Manchester	m. t. & pa	Lane		270,961
Mablethorpe, St.	} pas	Linc	4162	212	Manchester	to	Lanc	308,634	142,026
Mary & St. Peter									
Mabyn	pa	Corn	6051	793	Manecoll	to	Flint		344
Macclesfield	hun	Chest		123,349	Manea	chap	Camb	6192	822
Macclesfield	m. t.	Chest	30,305	23,129	Manerfabon	ham	Carm		402
Macclesfield Forest	chap	Chest	1763	279	Manewden	pa	Essex	3583	695
Macefen	to	Chest	515	48	Manfield	pa	N. R. Y.	3276	491
Maehar, New	pa	Aberd	2286	1246	Mangersbury	ham	Glou	3389	370
Maehen, Lower	} pa	Mon	2702	699	Mangotsfield	pa	Glou	8016	3508
Maehen, Upper								Manley	to
Machynlleth	hun	Mont		474	Manley	wap	Linc		23,027
Machynlleth	m. t. & pa	Mont	3518	2381	Manningford Abbots	pa	Wilts	1362	165
Mackworth	pa	Derb	2519	621	Manningford Bohun	tit	Wilts	1603	212
Madderty	pa	Perth	3528	713	Manningford Bruce	pa	Wilts	983	261
Maddington	pa	Wilts	2942	381	Manningham	to	W. R. Y.	3942	3564
Madehurst	pa	Suss	1027	154	Mannington	pa	Norf	398	13
Madeley	m. t. & pa	Salop	10,927	5822	Manningtree	m. t. & pa	Essex	1718	1237
Madeley	pa	Staff	7273	1190	Manor	pa	Peebles	3403	254
Madeley Holmc	lib	Staff		591	Manor & Rake	to	Flint		83
Madingley	pa	Camb	1173	252	Manorbier	pa	Pemb	3074	582
Madley	pa	Heref	5330	930	Manordilo, Lower	ham	Carm		352
Madoes, St.	pa	Perth	4376	327	Manordilo, Upper	ham	Carm		323
Madresfield	pa	Worc	1495	191	Manordivey	pa	Pemb	2305	850
Madron	pa	Corn	8454	8621	Manorowen	pa	Pemb	616	220
Maenelochog	pa	Pemb	439	466	Mansell Gamage	pa	Heref	1517	171
Maentwrog	pa	Merio	2007	745	Mansell Laey	pa	Heref	1452	318
Maer	pa	Staff	2548	505	Mansfield	m. t. & pa	Notts	13,326	9426
Maer	to	Staff		239	Mansfield Woodhouse	pa	Notts	4527	1859
Maerway Lane	ham	Staff		266	Manshead	hun	Bed		21,124
Maes Mynis	pa	Brec	1150	265	Mansorgh	chap	Westm	2811	232
Maesear	ham	Brec	2488	712	Mansriggs	to	Lanc	621	69
Maesgwina	to	Radnor		340	Manston	pa	Dors	2633	149
Maes-y-gros	to	Flint		236	Manthorpe	ham	Linc	758	100
Maghull	chap	Lanc	3797	957	Manthorp w. Little	} to	Linc	4527	1720
Magnus, St.	pa	Midx	3820	113	Gowerby				
Magor	pa	Mon	2583	646	Manton	pa	Linc	1255	150
Maiden Bradley	pa	Wilts	4003	659	Manton	pa	Rutl	2124	229
Maiden Newton	pa	Dors	3005	538	Maperton	pa	Som	2066	187
Maidford	pa	Northam	1489	373	Maple Durham	pa	Oxon	3958	536
Maidsmorton	pa	Bucks	1824	474	Maplebeck	pa	Notts	1238	181
Maidstone	bo & pa	Kent	33,244	15,387	Maplederwell	pa	S. Ham	916	211
Maidwell	pa	Northam	2595	278	Maplestead, Great	pa	Essex	2254	446
Mainland	isl	Ork ls		15,087	Maplestead, Little	pa	Essex	969	373
Mains, or Strath	} pa	Forf	6585	1156	Mapperley	to	Derb	1091	384
Dighty								Mapperton	pa
Mainsforth	to	Durh	557	39	Mappleton	pa	Derb	2000	180
Mainstone	pa	Salop	2335	462	Mappleton	pa	E. R. Y.		473
Maisey Hampton	pa	Glou	2626	364	Mappleton & Rowleston	to	E. R. Y.	1562	181
Maismore	pa	Glou	3729	423	Mappowder	pa	Dors	2854	308
Maker	pa	Corn	3165	2637	Marazion	m. t.	Corn	3454	1393
Makerston	pa	Roxb	3693	326	Marbury	pa	Chest		811
Marlborough	pa	Dev	6396	1604	Marbury	to	Chest	677	26
Malden	pa	Surr	1487	209	Marbury w. Quoisley	to	Chest	2304	403
Maldon	bo	Essex		3831	March	m. t. & chap	Camb	27,925	5117
Malham	to	W. R. Y.	3022	259	Marchington	chap	Staff	3695	491
Malham Moor	to	W. R. Y.	3253	94	Marchington	} to	Staff	283	193
Mallerstang	chap	Westm	1453	256	Woodlands				
Malling, East	pa	Kent	5139	1543	Marchiviell	pa	Denb	3764	499
Malling, West	m. t. & pa	Kent	3433	1369	Marchiviell	to	Denb		159
Malltraeth	hun	Ang		4575	Marcle, Little	pa	Heref	1515	143
Mallwyd with Di-	} pa	Merio	3816	998	Marele, Much	pa	Heref	7145	1212
nasmouthy								Mareross	pa
Malmesbury	hun	Wilts		12,532	Mardale	chap	Westm		49
Malmesbury	bo & pa	Wilts	10,549	2293	Marden	pa	Heref	2126	921
Malpas	m. t. & pa	Chest		5127	Marden	pa	Kent	9214	2109
Malpas	to	Chest	3180	1004	Marden	pa	Wilts	1646	265
Malpas	pa	Mon	948	211	Marden, East	pa	Suss	470	48
Malswiek	tit	Glon		225	Marden, North	pa	Suss	319	32
Maltby	to	N. R. Y.	1393	168	Marefield	to	Leic	767	22
Maltby	pa	W. R. Y.		844	Marcham-le-Fen	pa	Linc	2182	625
					Marcham-on-the-	} pa	Linc	1731	193
					Hill				
					Maresfield	pa	Suss	2747	1650



POPULATION RETURN 1831.

Names of Places.	Parishes, &c.	Counties.	Ann. Val. &c.	Pop.	Names of Places.	Parishes, &c.	Counties.	Ann. Val. &c.	Pop.
Marfleet . . .	pa	E. R. Y.	£2752	130	Marsh } Lang-	pa	N. R. Y.	£	1302
Marford and } lordship	Denb			325	Marsh } baugh lib	to	N. R. Y.	5808	573
Horseley . . .					Marston . . .	to	Chest	3137	465
Margam . . .	pa	Glam	5142	5902	Marston . . .	pa	Linc	3463	419
Margaret, St. . .	pa	Herts	579	107	Marston . . .	pa	Oxon	3013	364
Margaret, St. (Can- } pa	Kent			902	Marston . . .	chap	Staff	2112	119
terbury) . . .					Marston . . .	tit	Wilts	2282	175
Margaret, St. (Ro- } pa	Kent	10,019		5025	Marston Bigott . . .	pa	Som	4079	485
chester) . . .					Marston-upon-Dove	pa	Derb	1603	985
Margaret, St. (inthe } pa	Linc			267	Marston Fleet . . .	pa	Bucks	1948	41
Close) . . .	City part			92	Marston Magna . . .	pa	Som	3474	346
Margaret, St. . .	pa	Midx	142,387	25,314	Marston Maisey . . .	pa	Wilts	1742	210
Margaret, St. . .	pa	Norf		868	MarstonMontgomery	pa	Derb	3587	457
Margaret, St. . .	pa	Suff	8681	4300	Marston Moretaine	pa	Bed	5613	1007
Margaret, St., with } pa	Leic	24,812		39,306	Marston with Moseby	to	W. R. Y.	2928	202
Bishop's Fee . . .					Marston, North . . .	pa	Bucks	2161	606
Margaret, St., at Cliffe	pa	Kent	1228	712	Marston St., Lawrence	pa	Northam	3042	440
Margaret, St. Ilkets- } pa	Suff			705	Marston Sicca . . .	pa	Glou	2044	264
hall . . .					Marston, South	chap	Wilts		339
Margaret, St., Loth- } pa	Midx	9624		252	Marston Trussel . . .	pa	Northam	1830	223
bury . . .					Marstow . . .	pa	Heref	1033	125
Margaret Marsh . . .	pa	Dors	904	86	Marsworth . . .	pa	Bucks	1563	427
Margaret, St., Moses	pa	Midx	3511	199	Martall with Little } to	Chest	2077	281	
Margaret, St., New } pa	Midx	4253		167	Warford . . .				
Fish Street . . .					Marten . . .	ham	Linc	3988	640
Margaret, St., Pattens	pa	Midx	1383	181	Martha, St. . .	chap	Surr	1490	195
Margaret, St., South } pa	Suff	2375		169	Martham . . .	pa	Norf	3014	895
Elmham . . .					Martin . . .	pa	Linc	1096	60
Margaret, St. Walm- } pa	E. R. Y.	741		1034	Martin . . .	pa	Wilts	3159	599
gate . . .					Martin . . .	pa	W. R. Y.	4110	443
Margaret Street . . .	ham	Bucks		447	Martin Hussingtree	pa	Worc	1688	208
Margaret's, St. . .	pa	Heref	1173	313	Martin, St. . .	pa	Chest	1546	528
Margaretting . . .	pa	Essex	3599	545	Martin, St. . .	pa	Dev	1893	298
Margate . . . m. t. & } pa	Kent	25,437		10,339	Martin, St. . .	pa	Essex	1233	1035
Marham . . .	pa	Norf	3286	799	Martin, St. . .	pa	Heref		1020
Marham Church . . .	pa	Corn	2485	659	Martin, St. . .	pa	Kent		169
Marholm . . .	pa	Northam	1672	174	Martin, St. . .	pa	Leic	13,671	3034
Mari-Ansleigh . . .	pa	Dev	1313	282	Martin, St. . .	pa	Linc		1942
Mark . . .	pa	Som	15,158	1289	Martin, St. . .	pa	Oxon		490
Mark, St. . .	pa	Linc		450	Martin, St. . .	pa	Pemb	3208	1244
Markby . . .	pa	Linc	1166	91	Martin, St. . .	pa	Salop	7176	2099
Market . . .	ward	Northum		1138	Martin, St. . .	pa	Suss		315
Market, or East La- } pa	Wilts	4104		1525	Martin, St. . .	pa	Wilts		2362
vington . . .					Martin, St. . .	pa	Worc	8483	4794
Mark Eaton . . .	to	Derb	4077	232	Martin, St. . .	pa	E. R. Y.	6003	3334
Market Bos- } m. t. & } pa	Leic	1982		2530	Martin, St., in the } pa	Midx	155,422	23,970	
worth . . .					Fields . . .				
Market End . . .	to	Oxon	5665	2588	Martin, St., Ludgate	pa	Midx	11,959	1185
Market Harborough	m. t.	Leic	3293	2272	Martin, St. in Meneage	pa	Corn	2306	508
Market Overton . . .	pa	Rutl	3053	470	Martin, St., at Oak	pa	Norf		2524
Market Street . . .	ham	Bed	443	195	Martin, St., Orgars	pa	Midx	4686	367
Market Street . . .	div	Norf		1485	Martin, St., Outwich	pa	Midx	7588	245
Markfield . . .	pa	Leic	4466	1088	Martin, St., at Palace	pa	Norf		1227
Markham, East . . .	pa	Notts	5313	805	Martin, St., Pomeroy	pa	Midx	5732	218
Markham, West . . .	pa	Notts	1437	197	Martin, St., Vintry	pa	Midx	640	226
Markinch . . .	pa	Fife	14,226	4967	Martindale . . .	chap	Westm	1455	182
Markington with } to	W. R. Y.	3492		487	Martinhoe . . .	pa	Dev	540	235
Wallerthwaite . . .					Martin's, St. . .	pa	Corn	3169	1320
Marksbury . . .	pa	Som	2617	371	Martin's, St. . .	pa	Dors		530
Markshall . . .	pa	Essex	697	52	Martin's, St. . .	pa	Northam		1274
Marlborough . . .	bo	Wilts		3426	Martin's, St. . .	pa	Perth	4437	1135
Marldon . . .	pa	Dev	4527	438	Martin's, St., Coney } pa	E. R. Y.	3019	586	
Marlesford . . .	pa	Suff	2201	433	Street . . .				
Marlingford . . .	pa	Norf	692	174	Martin's, St., with } pa	E. R. Y.	1461	547	
Marloes . . .	pa	Pemb	1924	427	Gregory . . .				
Marlow . . .	to	Heref		60	Martinsley . . .	hun	Rutl		3779
Marlow, Great } bo & } pa	Bucks	8181		4237	Martinshorpe . . .	pa	Rutl		2
Marlow, Little . . .	pa	Bucks	5191	783	Martlesham . . .	pa	Suff	1975	440
Marlston with Leach	to	Chest	1317	130	Martley . . .	pa	Worc	7310	1395
Marnham . . .	pa	Notts	3745	376	Martock . . .	hun	Som		2841
Marnhull . . .	pa	Dors	6152	1309	Martock . . . m. t. & } pa	Som	3683	2841	
Marnoch . . .	pa	Banf	4407	2426	Marton . . .	chap	Chest	3064	354
Marple . . .	chap	Chest	10,912	2678	Marton . . .	to	Chest	1851	711
Marr . . .	pa	W. R. Y.	1542	221	Marton . . .	to	Lanc	6716	1487
Marrick . . .	pa	N. R. Y.	2524	659	Marton . . .	pa	Linc	1545	494
Marrishes . . .	to	N. R. Y.	1888	207	Marton . . .	pa	Warw	2325	311
Marros . . .	pa	Carm	588	202	Marton . . .	to	E. R. Y.	1429	126
Marsden . . .	chap	W. R. Y.	2400	2340	Marton . . .	to	N. R. Y.		231
Marsden, Great } chap	Lanc	4050		1971	Marton in the Forest	pa	N. R. Y.	3971	555
Marsden, Little . . .	to	Lanc	3256	2742	Marton with Grafton	pa	W. R. Y.	2776	482
Marsh Chapel . . .	pa	Linc	4237	477	Marton-le-Moor . . .	to	N. R. Y.	1595	209
Marsh Gibbon . . .	pa	Bucks	2878	812	Martyrworthy . . .	pa	S. Ham	1671	219
Marsham . . .	pa	Berks	3744	1170	Marwood . . .	pa	Dev	4124	944
Marsham . . .	pa	Norf	1672	692	Marwood . . .	to	Durh	2673	200
Marshfield m. t. & } pa	Glou	8063		1651	Mary Bredin, St. . .	pa	Kent		817
Marshfield . . .	pa	Mon	1916	458	Mary Bredman, St.	pa	Kent		457
Marshwood . . .	pa	Dors	5134	536	Mary Church, St. . .	pa	Dev	3830	1204
Marsh . . .	pa	N. R. Y.	2445	290	Mary Chureh, St. . .	pa	Glam	747	150

POPULATION RETURN 1831.

Names of Places.	Parishes, &c.	Counties.	Ann. Val. &c.	Pop.	Names of Places.	Parishes, &c.	Counties.	Ann. Val. &c.	Pop.
Mary de Crypt, St.	pa	Glou	£3006	939	Mary Tavy . . . . .	pa	Dev	£7659	1123
Mary de Grace, St.	pa	Glou	776	280	Mary the Virgin . . . . .	pa	Kent	8388	9753
Mary de Lode . . . . .	pa	Glou	1457	3881	Mary's, St. . . . .	pa	Kent	4915	111
Mary Port . . . . .	chap	Cumb	2554	3877	Mary, St., Magda- len, Milk Street	pa	Midx	{ with St. Lawrence } { Jewry }	288
Mary-le-Port, St. . . . .	pa	Glou	3262	247	Mary, St. Magdalen, Old Fish Street	pa	Midx	3137	762
Mary Redcliffe, St.	pa	Glou	15,852	6259	Mary, St., Major . . . . .	pa	Dev	3959	3516
Mary, St. . . . .	pa	Bed	2220	879	Mary, St., the More	pa	Berks	2618	1127
Mary, St. . . . .	pa	Berks	12,263	6798	Mary, St., Monnt- law . . . . .	pa	Midx	{ 533 }	{ 434 }
Mary, St. . . . .	pa	Cumb		11,984	Mary, St., Somer- set . . . . .	pa	Midx		{ 374 }
Mary, St. . . . .	pa	Edinb		6587	Maryculter . . . . .	pa	Kinear	1911	960
Mary, St. . . . .	pa	Essex	4579	1146	Marykirk, or Abel- uthnott . . . . .	pa	Kinear	6539	2032
Mary, St. . . . .	pa	Hunts		990	Marytown . . . . .	pa	Forf	5179	419
Mary, St. . . . .	pa	Leic	6884	5168	Masham . . . . .	m. t. & to	N. R. Y.	2886	2995
Mary, St. (Stam- ford bo) . . . . .	pa	Line	1140	365	Masham . . . . .	to	N. R. Y.	2886	1276
Mary, St. . . . .	pa	Norf		1361	Mashbury . . . . .	pa	Essex	861	96
Mary, St. (Thetford)	pa	Norf		872	Mason . . . . .	to	Northum		134
Mary, St. . . . .	pa	Notts		39,539	Massingham, Great	pa	Norf	4442	850
Mary, St. . . . .	pa	Pemb	4673	4228	Massingham, Little	pa	Norf	2412	165
Mary, St. (Haver- fordwest) . . . . .	pa	Pemb	2512	1744	Matching . . . . .	pa	Essex	2922	621
Mary, St. . . . .	pa	Salop	17,015	6790	Maften, East . . . . .	to	Northum		130
Mary, St. . . . .	pa	S. Ham		8520	Maften, West . . . . .	to	Northum		319
Mary, St. . . . .	pa	Staff	15,047	4269	Mathern . . . . .	pa	Mon	2739	412
Mary, St. . . . .	pa	Suff		5494	Mathon . . . . .	pa	Worc	3722	690
Mary, St. . . . .	pa	Warw	20,158	6678	Mathrafel . . . . .	hun	Mont		5899
Mary, St. (Beverley)	pa	E. R. Y.	8428	3359	Mathry . . . . .	pa	Pemb	3533	860
Mary, St. (Hull) . . . . .	pa	E. R. Y.		3271	Matlask . . . . .	pa	Norf	508	218
Mary, St., Abchurch	pa	Midx	5981	501	Matley . . . . .	to	Chest	951	262
Mary, St., Alder- maunbury . . . . .	pa	Midx	8464	789	Matlock . . . . .	pa	Derb	7582	3262
Mary, St., Aldermary	pa	Midx	3029	507	Matson . . . . .	pa	Glou	942	55
Mary, St., Arches . . . . .	pa	Dev	1559	708	Matterdale . . . . .	chap	Cumb	1284	325
Mary, St., Bishops- hill, jun. . . . .	pa	E. R. Y.	3307	2171	Mattersay . . . . .	pa	Notts	2840	455
Mary, St., Bishops- hill, sen. . . . .	pa	E. R. Y.	1972	1096	Matthew, St. . . . .	pa	Suff	3903	2204
Mary, St., le Bone . . . . .	pa	Midx	509,244	122,206	Matthew, St., Fri- day Street . . . . .	pa	Midx	6183	225
Mary, St., Bothaw, Dowgate . . . . .	pa	Midx	1807	253	Mattingley & Haze- ly Heath . . . . .	tits	S. Ham	1206	{ 266 313 }
Mary, St., Bourne . . . . .	pa	S. Ham	6086	1125	Mattishall . . . . .	pa	Norf	2988	1093
Mary, St., le Bow . . . . .	pa	Midx	6515	376	Mattishall Burgh . . . . .	pa	Norf	847	210
Mary, St., le Bow with North Bailey . . . . .	pa	Durh		501	Mauchline . . . . .	t. & pa	Ayr	8216	2232
Mary, St. Bulverhithe	pa	Suss		51	Maughan's St. . . . .	pa	Mon	1197	172
Mary, St., in the Castle	pa	Suss	3965	2011	Maulden . . . . .	pa	Bed	2687	1231
Mary, St., Castlegate	pa	E. R. Y.	1651	964	Maunby . . . . .	to	N. R. Y.	2435	231
Mary, St., Colechurch	pa	Midx		274	Mauric, St. . . . .	pa	S. Ham	1311	1577
Mary, St., at Elms . . . . .	pa	Suff	717	778	Maurice, St., in-the- Suburbs . . . . .	pa	E. R. Y.	1196	1114
Mary, St., the Great	pa	Camb	2696	944	Mautby . . . . .	pa	Norf	2206	61
Mary, St., on the Hill	pa	Chest	10,465	3545	Mavis Enderby . . . . .	pa	Line		203
Mary, St., Hill . . . . .	pa	Glam	611	257	Mavesyn Ridware	pa	Staff	3271	570
Mary, St., at Hill . . . . .	pa	Midx	6957	773	Mawdesley . . . . .	to	Lanc	5585	886
Mary, St., Calander	pa	S. Ham	716	783	Mawgan-in-Meneage	pa	Corn	3859	1094
Mary, St., the Less	pa	Camb	1661	810	Mawgan-in-Pyder	pa	Corn	4016	745
Mary, St., Little . . . . .	pa	Durh		128	Mawnan . . . . .	pa	Corn	2591	578
Mary, St., Magdalen	pa	Essex	558	449	Mawr, Higher . . . . .	ham	Glam	1229	423
Mary Magdalen, St.	pa	Kent		470	Mawr, Lower . . . . .	ham	Glam	1348	384
Mary Magdalen, St.	pa	Oxon		2440	Maws, St. See <i>Just, St.</i>				
Mary Magdalen, St.	pa	Salop	4309	2268	Maxey . . . . .	pa	Northam	4177	576
Mary Magdalen, St.	pa	Som	20,291	8019	Maxstoke . . . . .	pa	Warw	5182	352
Mary Magdalen, St. in the Bail . . . . .	pa	Line		475	Maxton . . . . .	pa	Roxb	4574	462
Mary Magdalen . . . . .	pa	Suss		657	Maybole . . . . .	pa	Ayr	19,716	6287
Mary, St., Newmarket	pa	Suff	3836	2134	Mayfield . . . . .	pa	Staff		1366
Mary, St., Northgate	pa	Kent		2149	Mayfield . . . . .	to	Staff	4033	913
Mary, St., at the Quay	pa	Suff	2135	1039	Mayfield . . . . .	pa	Suss	8939	2738
Mary, St., Staining	pa	Midx	2082	309	Mayland . . . . .	pa	Essex	3682	226
Mary, St., Stepps . . . . .	pa	Dev	1027	1258	Maylor . . . . .	hun	Flint		10,981
Mary, St., Stoke . . . . .	pa	Suff	3615	789	Meare . . . . .	pa	Som	14,981	1296
Mary, St., le Strand	pa	Midx		2052	Mearley . . . . .	to	Lane	728	63
Mary, St., at the Tower	pa	Suff	3033	951	Mearns . . . . .	pa	Renf	11,964	2814
Mary the Virgin, St.	pa	Oxon		419	Mears Ashby . . . . .	pa	Northam	2446	466
Mary, St., the Virgin	pa	Surr	3635	1549	Measham . . . . .	pa	Derb	4807	1535
Mary, St., the Virgin	pa	Wilts	1374	1849	Meavy . . . . .	pa	Dev	2135	336
Mary, St., the Vir- gin (Devizes) . . . . .	pa	Wilts	2855	2589	Medbourne . . . . .	pa	Leic	2218	513
Mary, St., at the Walls	pa	Essex	£4217	1314	Medlar w. Wesham	to	Lane	3452	242
Mary, St., le Wigford	pa	Line		702	Medmenham . . . . .	pa	Bucks	2574	384
Mary, St., within (Tenby) . . . . .	pa	Pemb	4432	1942	Medomsley . . . . .	to	Durh	4376	466
Mary, St., without (Tenby) . . . . .	pa	Pemb	776	186	Medsted . . . . .	pa	S. Ham	2402	418
Mary, St., Wool- church Haw . . . . .	pa	Midx		247	Meere . . . . .	pa	Wilts	10,848	2708
Mary, St., Wool- north . . . . .	pa	Midx		414	Meesden . . . . .	pa	Herts	1153	158
Mary Stow . . . . .	pa	Dev	2382	508	Meeth . . . . .	pa	Dev	1451	298
					Meigle . . . . .	pa	Perth	6408	873
					Meistyrhose Lowry	to	Radnor		336
					Meibecks . . . . .	to	N. R. Y.	4316	1455
					Melbourn . . . . .	pa	Camb	2719	1474



POPULATION RETURN 1831.

Names of Places.	Parishes, &c.	Counties.	Ann. Val. &c.	Pop.	Names of Places.	Parishes, &c.	Counties.	Ann. Val. &c.	Pop.
Melbourn	to	E. R. Y.	£2595	463	Merther	pa	Corn	£2103	411
Melburn	pa	Derb	6652	2301	Merthyr	hun	Brec		3285
Melbury Abbas	pa	Dors	1352	354	Merthyr	pa	Carn	2341	246
Melbury Bubb	pa	Dors	2831	121	Merthyr Cynog	pa	Brec		833
Melbury Osmond	pa	Dors	1240	380	Merthyr Dovan	pa	Glam	998	130
Melbury Sampford	pa	Dois	1009	53	Merthyr Mawr	pa	Glam	1244	147
Melchbourn	pa	Bed	2932	227	Merthyr Tydvil m.t. & pa	pa	Glam	15,720	22,033
Melchet Park (Liberty)	ext pa	Wilts		27	Mertlewy	pa	Pemb	2080	725
Melcombe	chap	Oxon	2199	230	Merton	pa	Dev	2904	740
Melcombe Horsey	pa	Dors	1839	172	Merton	pa	Norf	1143	126
Melcombe Regis bo & pa	pa	Dors	12,512	5126	Merton	pa	Oxon	2747	234
Meldon	pa	Northum	2194	114	Merton	pa	Surr	7624	1447
Meldreth	pa	Camb	1697	613	Mertoun	pa	Derwick	5974	664
Meldrum, Old	pa	Aberd	3784	1790	Meshaw	pa	Dev	847	166
Melford, Long	pa	Suff	7724	2514	Messing	pa	Essex	3657	775
Meliden	pa	Flint	2488	720	Messingham	pa	Line	5137	1250
Melin-dwr	to	Cardig	1280	555	Metfield	pa	Suff	3001	733
Meline	pa	Pemb	1150	492	Metham	to	E. R. Y.	2800	35
Melkridge	to	Northum		347	Metheringham	pa	Line	4253	880
Melksham	hun	Wilts		19,314	Methill	vil	Fife		509
Melksham m. t. & pa	pa	Wilts	17,678	5866	Methley	pa	W. R. Y.	7023	1593
Melling	pa	Lanc		1962	Methlick	pa	Aberd	2471	1439
Melling	chap	Lanc	4008	559	Methop & Alpha	to	Westm	3092	86
Melling w. Wraton	to	Lanc	1499	200	Methven	pa	Perth	13,614	2714
Mellion, St.	pa	Corn	1928	330	Methwold	pa	Norf	9212	1266
Mellis	pa	Suff	1442	513	Mettingham	pa	Suff	2367	406
Mellon's, St.	pa	Mon	3443	564	Metton	pa	Norf	495	81
Mellor	chap	Derb	3565	2059	Meux	to	E. R. Y.	2345	83
Mellor	to	Lanc	3127	2071	Mevagissey	pa	Corn	4589	2169
Mells	pa	Som	5713	1259	Mevenidd	to	Cardig	2140	740
Mells & Leigh	hun	Som		1899	Mewan, St.	pa	Corn	1633	1306
Melmerby	pa	Cumb	1917	286	Mexborough	pa	W. R. Y.		1270
Melmerby	chap	N. R. Y.	1943	338	Mexborough	to	W. R. Y.	2030	1140
Melmerby	to	N. R. Y.	775	127	Meyllyrn	pa	Carnar	1127	268
Melrose	pa	Roxb	16,532	4339	Michael	pa	Camb	915	711
Melsonby	pa	N. R. Y.	4122	514	Michael Church	pa	Radnor	1339	159
Meltham	chap	W. R. Y.	1603	2746	Michael Church, Eskly	pa	Heref	2305	406
Melton	pa	Suff	2649	707	Michael, St.	pa	Chest	3318	643
Melton	chap	E. R. Y.	1256	133	Michael, St.	pa	Derb	2225	1213
Melton Constable with Burgh	pa	Norf	1306	114	Michael, St. (Bristol)	pa	Glou	11,509	3836
Melton, Great	pa	Norf	2711	406	Michael, St. (Glo'ster)	pa	Glou	2794	1589
Melton, High	pa	W. R. Y.	1247	131	Michael, St.	pa	Herts	5966	1527
Melton, Little	pa	Norf	908	292	Michael, St.	pa	Lanc		4708
Melton Mowbray m. t. & pa	pa	Leic	13,339	3520	Michael, St. (Stamford bo)	pa	Line	2587	1184
Melton Ross	pa	Line	1643	158	Michael, St.	pa	Oxon		971
Meltonby	to	E. R. Y.	1805	60	Michael, St.	pa	Pemb	2736	1155
Melverley	pa	Salop	2315	216	Michael, St.	pa	Som	26,525	3526
Membury	pa	Dev	4648	870	Michael, St.	pa	S. Ham		1752
Menai	hun	Ang		7245	Michael, St. (Winchester)	pa	S. Ham	5587	552
Mendham	pa	Suff	4471	881	Michael, St.	pa	Staff	3230	2320
Mendlesham	pa	Suff	5747	1233	Michael, St.	pa	Suss	1489	1074
Menheniot	pa	Corn	10,599	1253	Michael, St., Bas-sishaw	pa	Midx	11,037	661
Menmuir	pa	Forf	4031	871	Michael, St., Bedwardine	pa	Worc	1827	614
Menstone	to	W. R. Y.	1075	346	Michael, St., le-Belfry	pa	E. R. Y.	3769	1350
Menthorp w. Bowthorp	to	E. R. Y.	1773	59	Michael, St., Carhaise	pa	Coru	1144	197
Mentmore	pa	Bucks	1377	329	Michael, St., Cornhill	pa	Midx	19,311	508
Menwith w. Darley	to	W. R. Y.	1776	742	Michael, St., Coslany	pa	Norf		1202
Meole Brace	pa	Salop	6892	1207	Michael, St., Crooked-lane	pa	Midx	5177	327
Meole, Great	to	Chest	563	198	Michael, St., Mile-end	pa	Essex	3293	477
Meole, Little	to	Chest	512	126	Michael, St., Mount	ext pa	Corn		161
Meon Stoke	pa	S. Ham	1284	382	Michael, St., on the Mount	pa	Line		843
Meopham	pa	Kent	3782	911	Michael, St., Pater-noster Royal	pa	Midx	282	198
Mepal	pa	Camb	2314	433	Michael, St., Penkevil	pa	Corn	847	179
Meppershall	pa	Bed	2161	444	Michael, St., at Plea	pa	Norf		359
Mercaston	to	Derb	2192	163	Michael, St., Queenhithe	pa	Midx	669	773
Mere	hun	Wilts		4212	Michael, St., le Quern	pa	Midx	5509	243
Mere	m. t. & pa	Wilts	10,848	2708	Michael, St., South Elmham	pa	Suff	924	147
Mere	to	Chest	2961	552	Michael, St., Spurrier-gate	pa	E. R. Y.	1513	645
Morevale	pa	Warw	1461	246	Michael, St. at Thornepa	pa	Norf		2043
Mereworth	pa	Kent	2816	782	Michael, St. Wood-st.	pa	Midx	10,995	404
Meriden	pa	Warw	4711	892	Michaelston super Avon	pa	Glam		1050
Mering	ext pa	Notts		4	Michaelston super Avon, Low.	ham	Glam	351	793
Merioneth	co			35,699	Michaelston super Avon, Up.	ham	Glam	451	257
Merkshall, or Mat-tishall Heath	pa	Norf	603	32	Michaelston super Ely	pa	Glam	330	60
Merrington	pa	Durh		1325					
Merrington	to	Durh	1783	339					
Merrriott	pa	Som	6403	1405					
Merrow	pa	Surr	1408	249					
Merryn, St.	pa	Corn	4084	576					
Mersea, East	pa	Essex	2612	300					
Mersea, West	pa	Essex	4548	847					
Mersham	pa	Kent	3790	677					
Merstham	pa	Surr	3568	713					
Merston	pa	Suss	1048	129					

POPULATION RETURN 1831.

Names of Places.	Parishes, &c.	Counties.	Ann. Val. &c.	Pop.	Names of Places.	Parishes, &c.	Counties.	Ann. Val. &c.	Pop.
Michaelstone-le Pit	pa	Glam	£444	105	Milborne Port	bo & pa	Som	£2391	2072
Michaelstone Vedow	pa	Mon	857	208	Milbourn	tit	Wilts		163
Michaelstow	pa	Corn	1564	215	Milbourne Church-	} pa	Dors	2911	240
Michlas	to	Flint		80	stone & St. Andrew				
Mickfield	pa	Suff	1796	257	Milbourne Styleham	pa	Dors	429	313
Micklefield	to	W. R. Y.	1330	228	Milbrook	pa	S. Ham	8308	2735
Mickleham	pa	Surr	3495	709	Milburn	to	Northum		101
Mickleover	pa	Derb	3824	1526	Milburn Grange	to	Northum		44
Mickleton	pa	Glou	6856	679	Milburne & Mil-	} chap	Westm	1707	325
Mickleton	to	N. R. Y.	2755	500	burne Grange				
Mickley	to	Northum		211	Milcott	ham	Warw		15
Mid Lavant	pa	Suss	1227	278	Milden	pa	Suff	1473	177
Mid Ville	to	Line	4111	162	Mildenhall	pa	Wilts	3316	427
Middle, or St. Andrews	pa	Lanark		5923	Mildenhall,	} m. t. & pa	Suff	12,200	3267
Middle	div	Mont	2104	2538	St. Andrew				
Middle	pa	Salop	4616	1205	Mildred, St.	pa	Kent		2013
Middle Church	pa	Perth		5238	Mildred, St., Bread-st	pa	Midx	3178	302
Middle & Kirkgate	div to	W. R. Y.		4927	Mildred, St., in the	} pa	Midx	4155	285
Middle Mead	ham	Essex		182	Poultry				
Middle Quarter	to	Cumb	3017	520	Mile End, New Town	ham	Midx	10,761	738
Middle Quarter	to	Lanc w. Low	2	654	Mile End, Old Town	ham	Midx	61,649	33,898
Middle Quarter w. Earl Sterndale	to	Derb	3006	354	Mileham	pa	Norf	2373	566
Middle Quarter, North & South	to	Northum		311	Milford	pa	S. Ham	6936	1533
Middle Temple	ext pa	Midx		195	Milford	tit	Wilts		523
Middlebic	pa	Dumf	8083	2107	Milford, South	to	W. R. Y.	2218	719
Middleham	m. t. & pa	N. R. Y.	4062	914	Milhill Div.	to	W. R. Y.		3031
Middlesborough	pa	N. R. Y.		383	Milland (vill)	ext pa	S. Ham	1215	149
Middlesborough	to	N. R. Y.	2353	154	Millbrook	pa	Bed	2097	602
Middleseceugh & Brathwaite	ham	Cumb	1609	195	Millfield	to	Northum	1690	262
Middlesex	co		1,358,541		Millington	to	Chest	1187	330
Middlestone	to	Durh	618	92	Millington	pa	E. R. Y.	1751	255
Middleton	pa	Essex	1171	103	Millom	pa	Cumb		2037
Middleton	m. t. & pa	Lanc		14,379	Millom, Lower	to	Cumb	} 6445	{ 400
Middleton	to	Lanc	5457	6903	Millom, Upper	to	Cumb		
Middleton (Lancaster pa)	to	Lanc	2078	177	Milson	pa	Salop	1341	156
Middleton	to	Mont	1019	100	Milstead	pa	Kent	841	214
Middleton	pa	Norf	3667	681	Milston & Brigmis	pa	Wilts	1019	107
Middleton	to	Northam	1120	433	Milthorpe & Heversham	m. t.	Westm	5348	1509
Middleton	to	Northum	1378	87	Milton	pa	Berks	2281	413
Middleton	pa	Suss	545	43	Milton	pa	Camb	2793	377
Middleton	pa	Warw	3800	550	Milton, or Middle-	} pa	Northam	2811	541
Middleton	chap	Westm	4139	286	ton Malzor				
Middleton	pa	E. R. Y.	3714	527	Milton	chap	Oxon	1986	568
Middleton	pa	N. R. Y.	1742	1742	Milton	ham	Oxon	1702	205
Middleton	to	N. R. Y.	1636	266	Milton	pa	S. Ham	4875	956
Middleton	to	W. R. Y.	4774	976	Milton Abbas	pa	Dors	3739	846
Middleton Cheney	pa	Northam	5088	1415	Milton Abbott	pa	Dev	7511	1205
Middleton w. Fordley	pa	Suff	2183	580	Milton Bryant	pa	Bed	1763	373
Middleton, St. George	pa	Durh	2626	299	Milton Clevedon	pa	Som	1702	242
Middleton Grange	to	Chest		13	Milton Damerell	pa	Dev	2084	761
Middleton Hall	to	Northum		56	Milton Earnest	pa	Bed	1468	372
Middleton-on-the-Hill	pa	Heref	2639	413	Milton next Gravesend	pa	Kent	8052	4348
Middleton upon Leven	to	N. R. Y.	1679	89	Milton, Great	pa	Oxon	2055	782
Middleton, North	to	Northum		108	Milton Keynes	pa	Bucks	4386	334
Middleton, North (Ilderton pa)	to	Northum		156	Milton Lilbourne	pa	Wilts	4536	660
Middleton Quernhow	chap	N. R. Y.	1840	123	Milton, Little	pa	Oxon	2817	473
Middleton Scriven	pa	Salop	1759	99	Milton next Sit-	} m. t. & pa	Kent	6193	2233
Middleton & Smerril	chap	Derb	2405	302	tingbourne				
Middleton, South	to	Northum		33	Milton, South	pa	Dev	2800	415
Middleton, South (Ilderton pa)	to	Northum		69	Milton, Upper	ham	Worc	494	202
Middleton & Stoekhill	to	W. R. Y.	2522	166	Milverton	hun	Som		4634
Middleton, Stoncy	pa	Oxon	2311	307	Milverton	m. t. & pa	Som	11,113	2233
Middleton in Teasdale	pa	Durh		3714	Milverton with Ed-	} pa	Warw	3009	537
Middleton in Teasdale	to	Durh	2446	1824	monscott				
Middleton Tyas	pa	N. R. Y.		811	Milwick	pa	Staff	3019	551
Middleton Tyas & Kneeton	to	N. R. Y.	4867	621	Mims, South	pa	Midx	15,025	2010
Middleton by Wirksworth	ham	Derb	743	1014	Minehinhampton	{ m. t. & pa }	Glou	9001	7255
Middlewich	m. t. & pa	Chest		4785	Mindtown	pa	Salop	626	36
Middlewich	to	Chest	1569	1325	Minchhead	bo & pa	Som	4255	1481
Middlezoy	pa	Som	3583	679	Minera	to	Denb		502
Middop	to	W. R. Y.	1078	62	Minety	pa	Glou	4934	585
Midgham	chap	Berks		349	Minewear	pa	Pemb	744	161
Midgley	to	W. R. Y.	2287	2409	Miningsby	pa	Line	1360	354
Midhurst	bo & pa	Suss	2716	1478	Ministry of Nesting	pa	Ork Is	1318	2103
Midley	pa	Kent	3850	52	Minnigaff	pa	Kirkcud	10,914	1855
Midloe	ext pa	Hunts	826	36	Minshull Church	pa	Chest	3500	468
Midmar	pa	Aberd	1800	1056	Minshull Vernon	to	Chest	3146	385
Midridge	to	Durh	1378	307	Minskep	to	W. R. Y.	2227	267
Midridge Grange	to	Durh	1106	55	Minstead	pa	S. Ilam	2146	1074
Midsummer Norton	pa	Som	11,832	2942	Minster	pa	Corn	2089	497
					Minster (Thanct)	pa	Kent	8949	911
					Minster Close	prece	Northam		198
					Minster Lovell	pa	Oxon	2597	355
					Minster in Sheppey	pa	Kent	17,754	7983
					Minster Yard w. Beddern	ext pa	E. R. Y.		901



POPULATION RETURN 1831.

Names of Places.	Parishes, &c.	Counties.	Ann. Val. &c.	Pop.	Names of Places.	Parishes, &c.	Counties.	Ann. Val. &c.	Pop.
Minsterley	chap	Salop	£7436	809	Monkleigh	pa	Dev	£1629	562
Minsterworth	pa	Glou	2621	496	Monk-nash	pa	Glam	494	121
Mintern Magna	pa	Dors	1755	331	Monks Eleigh	pa	Suff	2520	733
Mint Yard	lib	E. R. Y.		166	Monks Horton	pa	Kent	1175	156
Minting	pa	Line	2556	301	Monks Kirby	pa	Warw	9022	1637
Mintlyn	pa	Norf	1125	31	Monks Sherborne	pa	S. Ham	2222	522
Minto	pa	Roxb	4515	481	Monkseaton	to	Northum	2867	489
Minver, St.	pa	Corn	8354	1110	Monksilver	pa	Som	1801	322
Minworth	to	Warw	2067	324	Monkspath, or Monksriding }	lib	Warw		379
Mirfield	pa	W. R. Y.	7405	6196	Monkston	pa	S. Ham	1433	276
Miserden	pa	Glou	2167	441	Monkswood	ext pa	Mon	709	193
Miskin	hunn	Glam		10,855	Monkton	pa	Ayr	6377	1818
Missenden, Great	pa	Bueks	5538	1827	Monkton	pa	Dev	1757	120
Missenden, Little	pa	Bueks	1787	937	Monkton	pa	Kent	4452	376
Misson	pa	Notts	6870	841	Monkton Farley	pa	Wilts	2161	396
Misterton	pa	Leic	6041	587	Monkton & Jarow	to	Durh		3598
Misterton	pa	Notts	3210	1579	Monkton, West	pa	Som	8386	1155
Misterton	pa	Som	2382	460	Monmouth	co			98,130
Mistley	pa	Essex	4710	876	Monmouth	bo & pa	Mon	12,963	4916
Mitcham	pa	Surr	13,549	4387	Monnington-upon- Wye }	pa	Heref	1176	104
Mitchell Dean	m. t. & pa	Glou	1229	601	Monquhitter	pa	Aberd	2248	2004
Mitchel Troy	pa	Mon	1967	375	Montaeute	pa	Som	4735	1028
Mitchelever	pa	S. Ham	8334	936	Montford	pa	Salop	3462	566
Mitchemersh	pa	S. Ham	3554	962	Montgomery	co			66,485
Mitford	hunn	Norf		11,495	Montgomery	hunn	Mont		5532
Mitford	pa	Northum		701	Montgomery	bo & pa	Mont	5235	1188
Mitford	to	Northum	9704	194	Montrose	bu & pa	Forf	22,017	12,055
Mitmeeeee	to	Staff		126	Monyash	chap	Derb	2388	409
Mitton	pa	W. R. Y.		5277	Monymusk	pa	Aberd	2301	1011
Mitton	to	W. R. Y.	2602	262	Monzie	pa	Perth	4243	1195
Mitton, Little	to	Lane	1028	70	Moonzie	pa	Fife	2763	188
Mixbury	pa	Oxon	1790	387	Moor Monkton	pa	E. R. Y.		484
Moat	to	Cumb	1050	170	Moor Monkton	to	E. R. Y.	2838	314
Mobberley	pa	Chest	8373	1271	Noor Town	to	E. R. Y.	419	26
Moeceas	pa	Heref	1043	217	Moorby	pa	Line	819	154
Moelrum	pa	Wigtown	8316	2105	Moore	to	Chest	1589	298
Modbury	m. t. & pa	Dev	12,616	2116	Moore	to	Flint		132
Modrydd	ham	Bree	912	160	Moore Critchell	pa	Dors	1721	304
Moffat	pa	Dumf	9976	2221	Mooresbarrow with Parne }	to	Chest	527	25
Moggerhanger	ham	Bed	2792	381	Moorhouse	to	Cumb		277
Mold	hunn	Flint		14,799	Moorhouse	to	Durh	176	30
Mold	m. t. & pa	Flint	14,292	9385	Moorlineh	pa	Som	1942	2192
Moldash	pa	Kent	1660	391	Moorsham, Great	to	N. R. Y.	3239	338
Molesdon	to	Northum	350	36	Moorsley	to	Durh	324	748
Molesworth	pa	Hunts	1486	222	Moorwinstow	pa	Corn	4201	1102
Molfre & Iddole	ham	Carm		440	Morborn	pa	Hunts	1111	94
Molland	pa	Dev	2071	531	Morehard Bishop	pa	Dev	1698	2003
Mollington	chap	Oxon	2869	360	Moreott	pa	Rutl	1779	480
Mollington, Great	to	Chest	1266	118	Morden	pa	Dors	1190	813
Mollington, Little	to	Chest	650	24	Mordiford	pa	Heref	1341	635
Molseroft	to	E. R. Y.	3529	124	Mordington	pa	Berwiek	3203	301
Molton, North	pa	Dev	8528	1937	Mordon	to	Durh	2169	174
Molton, South	hunn	Dev		13,825	Mordon	pa	Surr	4663	655
Molton, South m. t. & pa	Dev		9906	3826	More	pa	Salop	2146	272
Monachlogddu	pa	Pemb	895	447	Morebath	pa	Dev	3248	436
Monckton, or St. Nicholas }	pa	Pemb	3596	1128	Morebottle	pa	Roxb	13,613	1055
Moneton Combe	pa	Som	2363	1031	Moreham	pa	Hadd	2765	262
Monethorpe	to	E. R. Y.	632	126	Moreleigh	pa	Dev	1248	182
Monewden	pa	Suff	1571	207	Moresby	pa	Cumb		983
Monneydie	pa	Perth	11,512	1028	Moresby	to	Cumb	2529	424
Mongeham, Great	pa	Kent	1453	310	Morestead	pa	S. Ham	724	90
Mongeham, Little	pa	Kent	1559	96	Morethoe	pa	Dev	2111	338
Mongewell	pa	Oxon	1925	162	Moreton	hunn	Berks		5930
Monifieth	pa	Forf	6481	2635	Moreton	to	Chest	1388	247
Monikie	pa	Forf	3089	1322	Moreton	pa	Dors	1460	304
Monimail	pa	Fife	10,229	1230	Moreton	pa	Essex	2461	431
Monington	pa	Pemb	811	102	Moreton w. Aleumlowto	to	Chest	1705	141
Monivaidd	pa	Perth	10,691	531	Moreton Corbet	pa	Salop	1043	247
Monk Coniston & Skellwith }	to	Lane	2010	397	Moreton Hamp- stead }	m. t. & pa	Dev	6146	1864
Monk Fryston	pa	W. R. Y.		863	Moreton-in-the-Marsh	pa	Glou	2321	1331
Monk Fryston	to	W. R. Y.	1281	430	Moreton Sea, or Say	pa	Salop	6497	676
Monk Hesleton	pa	Durh		501	Moreton Valencee	pa	Glou	2405	324
Monk Hesleton	to	Durh	1687	176	Morland	pa	Westm		1940
Monk Oakhampton	pa	Dev	1058	259	Morland	to	Westm	2066	415
Monk Soham	pa	Suff	2072	433	Morleston & Lit- churh }	hunn	Derb		38,152
Monk Wear- mouth }	pa chap	Durh		9428	Morley	pa	Derb		1064
Monk Wearmouth	to	Durh	2505	1498	Morley	to	Derb	2138	272
Monk Wearmouth Shore }	to	Durh	5463	6051	Morley	wap	W. R. Y.		232,255
Monken Hadley	pa	Midx	3780	979	Morley	to	W. R. Y.	5964	3819
Monkhill	to	W. R. Y.		39	Morley, St. Botolph	pa	Norf	995	339
Monkhopton	pa	Salop	2534	208	Morley, St. Peter	pa	Norf	1171	172
Monkland	pa	Heref	1893	180	Morning Thorpe	pa	Norf	1210	164
Monkland, New	pa	Lanark	13,903	9867	Morpeth	ward	Northum		13,312
Monkland, Old	pa	Lanark	19,806	9580					

POPULATION RETURN 1831.

Names of Places.	Parishes, &c.	Counties.	Ann. Val. &c.	Pop.	Names of Places.	Parishes, &c.	Counties.	Ann. Val. &c.	Pop.					
Morpeth . . . . .	pa	Northern	£	4797	Muck . . . . .	isl	Argy	£	155					
Morpeth . . . . .	bo	Northern	7365	3890	Muckairn . . . . .	pa	Argy w. Ardochattan		770					
Morrell Roothing ham	Essex			32	Mucking . . . . .	pa	Essex	2275	212					
Morrick . . . . .	to	Northern		64	Muckleston . . . . .	pa	Salop	10,122	1854					
Morston . . . . .	pa	Norf	852	171	Muckleston, or Muxon to	Staff			191					
Morthwaite & North-	to	Cumb	1357	255	Mucklewick . . . . .	to	Salop		69					
sceugh					Muckton . . . . .	pa	Linc	1386	118					
Mortimer, West . . . . .	tit	S. Ham	1274	348	Mudford . . . . .	pa	Som	4398	422					
Mortlach . . . . .	pa	Banff	5574	2633	Mugginton . . . . .	pa	Derb	2504	491					
Mortlake . . . . .	pa	Surr	14,210	2698	Muggleswick pa & chap	Durh		1745	298					
Morton . . . . .	pa	Derb	1077	501	Muiravonside . . . . .	pa	Stir	6001	1540					
Morton . . . . .	pa	Dumf	3030	2140	Muirkirk . . . . .	pa	Ayr	3820	2816					
Morton . . . . .	pa	Linc	3578	842	Muker . . . . .	chap	N. R. Y.	4634	1247					
Morton . . . . .	ham	Linc	22.0	543	Mulbarton . . . . .	pa	Norf		523					
Morton . . . . .	pa	Notts	608	156	Mull . . . . .	dis	Argy		19,449					
Morton . . . . .	to	N. R. Y.	1983	258	Mullion . . . . .	pa	Corn	2478	733					
Morton . . . . .	to	N. R. Y.	863	826	Mumby with Chapel } pa	Linc		4418	{ 401					
Morton, above & } tos	Denb			2957	Mumby				{ 218					
below					Mancaster with } pa & } Cumb			2576	657					
Morton Baggot . . . . .	pa	Warw	1297	170	Birkby	chap								
Morton, East . . . . .	to	Durh	1006	98	Munden, Little . . . . .	pa	Herts	2292	521					
Morton, East & West to	W. R. Y.		3831	1219	Munden, Great . . . . .	pa	Herts	2893	550					
Morton Grange . . . . .	to	Durh	583	295	Mundesley . . . . .	pa	Norf	900	436					
Morton-on-the-Hill pa	Norf		597	169	Mundford . . . . .	pa	Norf	1088	414					
Morton Jcfrries . . . . .	pa	Heref	770	46	Mundham . . . . .	pa	Norf	2759	314					
Morton-upon-Lug, pa	Heref		1517	69	Mundham, North . . . . .	pa	Suss	3670	467					
Morton Morrell . . . . .	pa	Warw	2223	298	Mundon . . . . .	pa	Essex	4301	273					
Morton, North . . . . .	pa	Berks	1960	362	Mungo, St. . . . .	pa	Dumf	3502	791					
Morton Pinkney . . . . .	pa	Norham	3177	581	Mungris Dale . . . . .	chap	Cumb	1406	226					
Morton, South . . . . .	pa	Berks	2270	410	Munsley . . . . .	pa	Heref	1494	178					
Morton Tynemouth to	Durh		597	19	Munslow . . . . .	hun	Salop		10,347					
Morvah . . . . .	pa	Corn	775	377	Munslow . . . . .	pa	Salop	3625	680					
Morval . . . . .	pa	Corn	3910	644	Murroes . . . . .	pa	Forf	6930	657					
Morvern . . . . .	pa	Argy	2289	2137	Mursley with Salden pa	Bucks		3663	495					
Morvil . . . . .	pa	Pemb	468	201	Murston . . . . .	pa	Kent	1705	166					
Moss . . . . .	to	W. R. Y.	2569	269	Murton . . . . .	to	Westm		193					
Moss Side . . . . .	to	Lanc	1505	208	Murton, or Moortown to	N. R. Y.		2928	156					
Mosser . . . . .	chap	Cumb	746	94	Murton, or Moortown to	Northern		3260	451					
Mosterton . . . . .	pa	Dors	1717	303	Musbury . . . . .	pa	Dev	4706	418					
Moston . . . . .	to	Chest	1247	184	Musbury . . . . .	to	Lanc	1299	1231					
Moston . . . . .	to	Chest	673	17	Museoates w. East } to	N. R. Y.		823	100					
Moston . . . . .	to	Lanc	3429	615	Ness									
Moston . . . . .	to	Salop		79	Musden Grange ext pa	Staff			15					
Moteomb . . . . .	pa	Dors	8078	1405	Musgrave, Great . . . . .	pa	Westm	1547	179					
Motherby & Gill . . . . .	tos	Cumb		115	Musgrave, Little . . . . .	to	Westm	678	75					
Mothvey, Lower } pa	Carm		3207	{ 642	Muskham, North . . . . .	pa	Notts	3694	681					
Mothvey, Upper }				{ 550	Muskham, South . . . . .	pa	Notts	4083	261					
Mottisfont . . . . .	pa	S. Ham	2589	505	Muston . . . . .	pa	Leic	1893	310					
Mottiston . . . . .	pa	S. Ham	1227	142	Muston . . . . .	pa	E. R. Y.	3840	382					
Mottram in Long-	pa	Chest		15,536	Mutford . . . . .	pa	Suff	2382	373					
den Dale					Mutford & Lo-	hun	Suff		15,255					
Mottram in Long-	to	Chest	2349	2144	thingland									
den Dale					Mutford & Lo-	Suff			221					
Mottram, St. Andrew to	Chest		2652	387	thingland House									
Moughitrey with } pa	Mont		1425	544	of Industry . . . . .									
Eskirgilog					Muthill . . . . .	pa	Perth	14,937	3234					
Mouldsworth . . . . .	to	Chest	1433	180	Mydrim . . . . .	pa	Carm	3151	983					
Moulin . . . . .	pa	Perth	6050	2022	Myerscough . . . . .	to	Lanc	5016	510					
Moulsey, East . . . . .	pa	Surr	2350	546	Myfod . . . . .	pa	Mont	8060	1861					
Moulsey, West . . . . .	pa	Surr	1364	441	Mylor . . . . .	pa	Corn	6724	2647					
Moulsford . . . . .	pa	Berks	1357	169	Mynachty . . . . .	ham	Carm	439	148					
Moulsoc . . . . .	pa	Bucks	2014	303	Mynyddmaen . . . . .	ham	Mon		942					
Moulton . . . . .	to	Chest	901	243	Mynyddyslwyn . . . . .	pa	Mon	8774	5035					
Moulton . . . . .	pa	Linc	12,580	1850	Myton-upon-Swale pa	N. R. Y.		4430	147					
Moulton . . . . .	pa	Norf	1748	209										
Moulton . . . . .	pa	Norham	4742	1334	N									
Moulton . . . . .	pa	Suff	1542	366	Naburn . . . . .	to	E. R. Y.	3414	425					
Moulton . . . . .	to	N. R. Y.	3730	190	Nackington . . . . .	pa	Kent	1858	159					
Moulton Park . . . . .	pa	Norham		15	Naeton . . . . .	pa	Suff	2065	555					
Moulton, St. Michael pa	Norf		1124	447	Nafferton . . . . .	to	Northern		60					
Mount . . . . .	pa	Cardig	578	131	Nafferton . . . . .	pa	E. R. Y.		1184					
Mount-bures . . . . .	pa	Essex	1910	262	Nafferton . . . . .	to	E. R. Y.	5401	1032					
Mountfield . . . . .	pa	Suss	2102	663	Nailsca . . . . .	pa	Som	4972	2114					
Mounthealy . . . . .	to	Northern		47	Nailstone . . . . .	pa	Leic	389	637					
Mountnessing . . . . .	pa	Essex	7066	796	Nairn . . . . .	co	Scot		9354					
Mountsorrell m. t. & chap	Leic		2351	1602	Nairn . . . . .	bu & pa	Nairn	1762	3266					
Mounton . . . . .	pa	Mon	376	58	Nannerch . . . . .	pa	Flint	1048	384					
Mounton . . . . .	pa	Pemb	162	41	Nant Conway . . . . .	hun	Carnar		3681					
Mousewald . . . . .	pa	Dumf	4216	786	Nantddu . . . . .	chap	Brec	396	102					
Monson . . . . .	to	Northern		65	Nantewnelle . . . . .	pa	Cardig	800	686					
Mowsley . . . . .	chap	Leic	1580	283	Nantglyn . . . . .	pa	Denb	1161	345					
Moxby . . . . .	ham	N. R. Y.		202	Nantmel . . . . .	pa	Radnor	5079	1294					
Moy & Dalrossie pas	Inver		4079	1089	Nantmor . . . . .	ham	Merio		294					
Moyddyn . . . . .	hun	Cardig		14,980	Nantwich . . . . .	hun	Chest		23,072					
Moylgrove . . . . .	pa	Pemb	1058	419	Nantwich . . . . .	m. t. & pa	Chest		5357					
Muchart . . . . .	pa	Perth	2977	617	Nantwich . . . . .	to	Chest	6484	4886					
Muchelney . . . . .	pa	Som	3197	310	Nappa . . . . .	to	W. R. Y.	748	43					
					Napton-on-the-Hill pa	Warw		7429	833					



POPULATION RETURN 1831.

Names of Places.	Parishes, &c.	Counties.	Ann. Val. &c.	Pop.	Names of Places.	Parishes, &c.	Counties	Ann. Val. &c.	Pop.
Narberth	hun	Pemb	£	11,942	Nettleton	pa	Line	£2804	385
Narberth, North	m. t. }	Pemb	{	1852	Nettleton	pa	Wilts	1855	448
Narberth, South	& pa }			1811	Nevedon	pa	Essex	1190	181
Narborough	pa	Leic	3011	1147	Nevern	pa	Pemb	4992	1558
Narburgh	pa	Norf	2453	300	Nevin	m. t. & pa	Carnar	1279	1726
Narford	pa	Norf	1118	103	New Church	pa	Kent	8146	241
Naseby	pa	Northam	1699	707	New Church	ehap	Lane	8636	9196
Nash	ham	Bueks	1369	377	Newehureh	pa	Radnor	782	164
Nash	ext pa	Glam		9	Newehureh	pa	Carm	2621	659
Nash	pa	Mon	4048	213	Newehureh, East div	pa	Mon	911	550
Nash	pa	Pemb	767	139	Newchureh, West div	pa	Mon	542	173
Nassington	pa	Northam	2368	601	Newehureh w. Ryde	pa	S. Ham	11,856	4928
Nateby	to	Lane	2142	232	New Conduit	ward	Norf		1071
Nateby	to	Westm	968	136	New Forest	to	N. R. Y.	650	73
Nateley Seures	pa	S. Ham	1029	245	New Forest, East	div	S. Ham		17,156
Natland	chap	Westm	1959	236	New Forest, West	div	S. Ham		15,678
Naughton	pa	Suff	854	184	New Hutton	chap	Westm	1490	172
Naunton	pa	Glou	2637	797	New Milns	to	Ayr		1650
Naunton Beauchamp	pa	Wore	1092	149	New Moat	pa	Pemb	1447	331
Navenby	pa	Line	3574	778	New North Church	pa	Edinb		1350
Navestock	pa	Essex	6751	852	New Sarum	city	Wilts		9876
Navisford	hun	Northam		2735	New Timber	pa	Suss	1385	172
Nawarth, or Na-	} to	Cumb		405	New Town	ext pa	Suss		112
ward Castle								New Village	ext pa
Nawton	to	N. R. Y.	1235	137	New Works, or Newark lib	Leic		3451	194
Nayland	pa	Suff	2134	1047	Newabbey	pa	Kirkend	4979	1060
Nazeing	pa	Essex	6311	757	Newark	ham	Notts		7554
Neasham, or Nysam	to	Durh	1789	331	Newark-upon-	} bo & pa	Notts	26,418	9557
Neateshead	pa	Norf	1827	646	Trent				
Neath	hun	Glam		13,090	Newbald	pa	E. R. Y.		769
Neath	m. t. & pa	Glam	8779	4043	Newbald, South	to	E. R. Y.	1894	194
Neath Genol, or	} ham	Glam	4036	271	Newbattle	pa	Edinb	8722	1882
Middle									
Neath, Lower	ham	Glam	712	185	Newbiggen	to	Northum		519
Neath, Upper	ham	Glam	3238	617	Newbiggin	to	Durh	981	507
Neatham	ext pa	S. Ham	1236	107	Newbiggin	to	Northum		64
Neeton	pa	Norf	4190	996	Newbiggin (Shot-	} to	Northum		60
Nedging	pa	Suff	867	214	ley pa)				
Needham	pa	Norf	1600	341	Newbiggin	pa	Westm	946	140
Needham Market	m. t.	Suff	2134	1466	Newbiggin	to	N. R. Y.		122
Neen Savage	pa	Salop	2504	450	Newbiggins, East &	} to	Durh		35
Neen Sollors	pa	Salop	1917	208	West				
Neenton	pa	Salop	1327	120	Newbold	ham	Wore		300
Neilston	pa	Renf	13,072	8046	Newbold Astbury	to	Chest	4229	598
Neithrop	ham	Oxon	9669	2169	Newbold-upon-Avon	pa	Warw	2858	1063
Nempnett Thrubwell	pa	Som	1982	225	Newbold & Dunstan	ham	Derb	4668	1140
Nenthorn	pa	Berwick	3838	380	Newbold, North	to	E. R. Y.	4380	575
Neot, St.	pa	Corn	4635	1424	Newbold Pacey &	} pa	Warw	2732	341
Neot's, St.	m. t. & pa	Hunts	10,593	2617	Ashhorn				
Nerquis	chap	Flint	1766	470	Newbold Verdon	pa	Leic	3068	590
Neshit	to	Durh	250	10	Newborough	pa	Northam		340
Nesbitt	to	Northum	630	47	Newborough	pa chap	Northum	5495	494
Nesbitt	to	Northum		37	Newborough	chap	Staff	11,213	757
Nesfield w. Langbar	to	W. R. Y.	1356	206	Newborough	to	N. R. Y.	3187	104
Ness	to	Chest	1399	480	Newborough, St.	} m. t. }	Ang	1018	804
Ness	wap	Line		6528	Peter's, or Lan-				
Ness, Great	pa	Salop	4341	850	bedr Newborough	& pa }			
Ness, Little	chap	Salop	1449	242	Newbottle	to	Durh	4905	2198
Ness, West	to	N. R. Y.	823	59	Newbottle	pa	Northam	3795	366
Neston	pa	Chest		3518	Newbourne	pa	Suff	882	176
Neston, Great	to	Chest	3169	1638	Newburgh	pa	Fife	3429	2642
Neston, Little	to	Chest	1520	412	Newburn	pa	Fife	4318	418
Neswick	to	E. R. Y.	1640	57	Newburn	pa	Northum	21,596	4639
Nether Avon	pa	Wilts	2739	508	Newburn	to	Northum		966
Nether Exe	pa	Dev	1131	99	Newburn Hall	to	Northum		636
Nether Graveship	to	Westm	1953	312	Newbury	m. t. & pa	Berks	13,288	5977
Nether Hampton	pa	Wilts	1161	143	Newby	to	Cumb		110
Nether Padley	ham	Derb		31	Newby	to	Westm	3291	300
Nether Quarter	to	Derb	3318	453	Newby (Sealby pa)	to	N. R. Y. w. Sealby		55
Nether Staveley	to	Westm	1567	190	Newby (Stokesley pa)	to	N. R. Y.	1226	152
Nether Stowey	pa	Som	3837	778	Newby w. Mulwith	to	W. R. Y.	851	39
Nether Wasdale	chap	Cumb	695	185	Newby by Wisk	to	N. R. Y.	1193	254
Nether Witton pa & chap	Northum		4034	520	Newcastle	hun	Glam		11,130
Nether Witton	to	Northum		329	Newcastle	pa	Glam		890
Netherbury	pa	Dors	14,482	1942	Newcastle	to	Salop		321
Netherby	to	Cumb	2456	326	Newcastle, Higher	ham	Glam	1198	305
Netherton	to	Lane		273	Newcastle, Little	pa	Pemb	942	330
Netherton	ham	Wore	1434	129	Newcastle, Lower	ham	Glam	1459	585
Netherton, North Side	to	Northum		53	Newcastle-un-	} bo & pa	Staff	12,609	8192
Netherton, South Side	to	Northum		62	der-Lyme				
Netswell	pa	Essex	2511	316	Newcastle-upon-Tyne	bo	Northum		42,760
Nettlebed	pa	Oxon	2516	618	Newdigate	pa	Surr	1416	519
Nettlecombe	pa	Som	5160	325	Newenden Liberty	pa	Kent	1492	158
Nettleden & Fries-	} chap	Bueks	1050	142	Newent	m. t. & pa	Glou	11,718	2859
den					lib	Glou		1346	
Nettleham	pa	Line	5766	714	Newfield	to	Durh		
Nettlestead	pa	Kent	1731	344	Newhall	to	Chest	4322	1011
Nettlestead	pa	Suff	1049	74	Newhall (Daven-	} to	Chest	360	22
					ham pa)				

POPULATION RETURN 1831.

Names of Places.	Parishes, &c.	Counties.	Ann. Val. &c.	Pop.	Names of Places.	Parishes, &c.	Counties.	Ann. Val. &c.	Pop.
Newhall w Clifton	to	W. R. Y.	£1965	203	Newton Capp	to	Durh	£2206	156
Newham	to	Northum		324	Newton by Castleacre	pa	Norf	1021	70
Newham	to	Northum		83	Newton by Chester	to	Chest	1876	213
Newhaven, or } Meeching }	pa	Suss	2479	904	Newton Cold	chap	Leic	2226	120
Newhills	pa	Aberd	2875	2552	Newton by Daresbury	to	Chest	866	165
Newholm w. Dunsley	to	N. R. Y.	2062	347	Newton-upon-Derwent	to	E. R. Y.	1619	228
Newick	pa	Suss	1815	724	Newton, East	to	E. R. Y.	2039	29
Newington	pa	Oxon	2278	470	Newton, East, & Laysthorpe }	to	N. R. Y.	977	79
Newington Bagpath	pa	Glou	2281	258	Newton Ferrers	pa	Dev	4414	767
Newington next Hythe	pa	Kent	3216	491	Newton Flotman	pa	Norf	1574	382
Newington n. Milton	pa	Kent	2708	730	Newton by Frodsham	to	Chest	682	130
Newington, North ham	pa	Oxon		318	Newton Grange	lib	Derb	1410	41
Newington, St. Ma- ry, w. Walworth }	pa	Surr	84,223	44,526	Newton Hall	to	Northum		84
Newington, South	pa	Oxon	3631	462	Newton Harcourt	to	Leic	1716	279
Newland	lib	Berks		252	Newton Kyme & Toulston }	pa	W. R. Y.	2336	221
Newland	pa	Glou	12,535	4046	Newton w. Larton	to	Chest	663	56
Newland	tit	Glou		674	Newton, Long	pa	Durh	6067	313
Newland	to	Lanc		491	Newton Longville	pa	Bucks	2032	473
Newland	chap	Worc	1068	130	Newton-in- Makerfield }	bo & chap	Lanc	6202	2139
Newland	ext pa	W. R. Y.		46	Newton-juxta-Malpas	to	Chest	285	17
Newland	to	W. R. Y.	241	282	Newton-on-the-Moor	to	Northum		265
Newlands	chap	Cnmb		118	Newton Morrell	to	N. R. Y.	1106	31
Newlands	pa	Peebles	5339	1078	Newton Mulgrave	to	N. R. Y.	1624	123
Newlandside	to	Durh		847	Newton North	pa	Wilts	2427	317
Newlyn	pa	Corn	6663	1218	Newton Nottage	pa	Glam	1658	626
Newmarket	pa	Fliut	1289	631	Newton, Old	pa	Suff	3242	679
Newmarket, } All Saints }	m. t. & pa	Camb	2342	714	Newton-upon-Ouze	pa	N. R. Y.	7752	844
Newminster Abbey	to	Northum		121	Newton-upon-Ouze	to	N. R. Y.		493
Newnham	pa	Glou	4058	1074	Newton Park	to	Northum		16
Newnham	pa	Herts	1239	157	Newton Poppleford	tit	Dev		588
Newnham	pa	Kent	1196	456	Newton Purell	pa	Oxon	840	131
Newnham	pa	Northam	3185	581	Newton Rigny	pa	Cumb		176
Newnham	pa	S. Ham	1431	329	Newton Rigny	to	Cumb	1235	151
Newnham Murren	pa	Oxon	1599	249	Newton by Tattenhall	to	Chest	697	67
Newnham Regis	pa	Warw	1640	139	Newton-in-the-This- tles, or Regis- }	pa	Warw	2051	383
Newton, Long	pa	Wilts	3211	307	Newton by Toft	pa	Line		82
Newparks	lib	Leic	3242	25	Newton Toney	pa	Wilts	2188	268
Newport	hun	Bucks		24,888	Newton-upon-Trent	pa	Line	2539	310
Newport	bo	Corn	see Stephen's, St.		Newton St. Cyres	pa	Dev	6395	1311
Newport	pa	Essex	2603	914	Newton, St. Loe	pa	Som	3243	477
Newport	m. t.	Mon	see Woollas, St.		Newton, St. Petrock	pa	Dev	971	250
Newport	m. t. & pa	Pemb	1983	1798	Newton with Seales	to	Lanc	2746	381
Newport	m. t. & pa	Salop	4396	2745	Newton Solney	pa	Derb	1912	338
Newport	bo & pa	S. Ham	9392	4081	Newton, South	pa	Wilts	2900	565
Newport } Pagnell }	m. t. & pa	Bucks	9208	3385	Newton, near Sudbury	pa	Suff	2737	432
Newport Wallingfen	to	E. R. Y.	694	367	Newton Tracey	pa	Dev	330	112
Newsam	to	Durh		58	Newton Underwood	to	Northum		85
Newsham	to	N. R. Y.	2564	546	Newton Valence	pa	S. Ham	1816	289
Newsham with Breckenborough }	to	N. R. Y.	1824	182	Newton, West	to	Cumb	6156	322
Newsham & Brind	to	E. R. Y.		203	Newton, West	pa	Norf	1027	232
Newsholme	to	W. R. Y.	1218	70	Newton, West	to	Northum	1125	86
News'ead	to	Northum		110	Newton, West	to	E. R. Y.	3042	173
Newstead	priory	Notts	1532	159	Newton-le-Willows	to	N. R. Y.	2493	269
Newthorp	to	W. R. Y.	347	63	Newton & Win- tringham }	tos	E. R. Y.	5018	347
Newton (Thriplow hu)	pa	Camb	828	161	Newtown	to	Cumb		215
Newton (Wisbeach hu)	pa	Camb	4718	431	Newtown	hun	Mont		13,930
Newton (Middle- wich pa)	to	Chest	4506	1649	Newtown	m. t. & pa	Mont	4915	4550
Newton (Mottram pa)	to	Chest	2063	5997	Newtown	to	Northum		55
Newton (Prestbury pa)	to	Chest	329	90	Newtown	chap	Salop		78
Newton	pa	Edinb	10,351	2274	Newtown Linford	pa	Leic	1826	449
Newton	to	Heref	1210	253	Newtownn. Newbury	pa	S. Ham	605	269
Newton (Croft pa)	to	Heref	592	95	Newtyle	pa	Forf	6111	904
Newton	chap	Lanc	5866	4377	Nibley, North	pa	Glou	5471	1562
Newton	pa	Line	1881	176	Nichol Forest	chap	Cumb	3131	907
Newton	pa	Northam	1175	111	Nicholas, St.	pa	Dev	1222	1178
Newton	to	Northum		111	Nicholas, St.	pa	Durh	3776	2265
Newton (Chil- lingham pa)	to	Northum	1430	141	Nicholas, St. (Harwich)	pa	Essex	9668	3371
Newton (Embleton pa)	to	Northum	1376	271	Nicholas, St. (Colches.)	pa	Essex	2553	1035
Newton	pa	Pemb	460	42	Nicholas, St.	pa	Glam	2101	351
Newton	bo	S. Ham		68	Nicholas, St. (Bristol)	pa	Glou	13,545	1916
Newton	lib	Staff		269	Nicholas, St. (city)	pa	Glou	4032	2459
Newton	pa	Suff	1683	137	Nicholas, St.	pa	Heref		1134
Newton	pa	N. R. Y.	1270	148	Nicholas, St.	pa	Kent	14,704	6036
Newton (Pickering pa)	to	N. R. Y.	854	211	Nicholas, St. (Roches.)	pa	Kent	14,100	3050
Newton	to	W. R. Y.	4597	544	Nicholas, St.	pa	Leic	2206	1494
Newton Abbots	see Woolborough.				Nicholas, St.	pa	Northum	24,281	6126
Newton-upon-Ayr	pa	Ayr		4020	Nicholas, St.	pa	Notts		5447
Newton Bewley	to	Durh	1700	92	Nicholas, St.	pa	Pemb	881	315
Newton Biggin	ham	Warw	1812	239	Nicholas, St.	pa	Suff	2529	1313
Newton Blossomville	pa	Bucks	1400	237	Nicholas, St.	pa	Surr	805	1357
Newton Bromshold	pa	Northam	761	122	Nicholas, St.	pa	Warw	9297	2431
					Nicholas, St.	pa	Worc	10,436	2210
					Nicholas, S. (Droitweh)	pa	Worc		421



POPULATION RETURN 1831.

Names of Places.	Parishes, &c.	Counties.	Ann. Val. &c.	Pop.	Names of Places.	Parishes, &c.	Counties.	Ann. Val. &c.	Pop.
Nicholas, St.	pa	E. R. Y.	£	103	North Isles	.	Ork Is	£	8360
Nicholas, S. (Beverley)	pa	E. R. Y.	3499	739	North Mcols	pa	Lanc	7219	5132
Nicholas, St. Acons	pa	Midx	3889	228	North Mimms	pa	Herts	8599	1068
Nicholas, St. (Cas- tle Hold	pa	S. Ham	1615	317	North Stoke	pa	Oxon	1250	199
Nicholas, S. Colc Abbey	pa	Midx	1815	209	North Stoke	pa	Suss	1173	86
Nicholas, St. Newport	pa	Linc	442	372	North Walls	pa	Ork Is	481	403
Nicholas, St. Olave	pa	Midx	248	372	North Weald Bassett	pa	Essex	933	887
Nicholas, St., South Elmham	pa	Suff	1548	101	North West, or Ramshorn, now St. David's	pa	Lanark		6268
Nicholas, St., at Wade	pa	Kent	5917	726	North West, Lower Division	to	W. R. Y.		9797
Nicholaston	pa	Glam	316	92	North West, Uppr Division	to	W. R. Y.		7602
Nickleby	to	N. R. Y.	1300	170	North Wootton	pa	Dors	834	78
Nidd with Killinghall	pa	W. R. Y.	1905	110	Northall	ham	Bucks		553
Nigg	pa	Kincar	2621	1684	Northallerton	pa	N. R. Y.		5118
Nigg	pa	Ross & Cro	1177	1404	Northallerton	bo & to	N. R. Y.	8552	3004
Ninfield	pa	Suss	2165	606	Northam	pa	Dev	6039	2727
Ninians, St.	pa	Stir	41,518	9552	Northampton	co			179,276
Niton	pa	S. Ham	1991	573	Northampton	bo & pa	Northam	21,731	15,351
Nixons	to	Cumb		220	Northaw	pa	Herts	3956	600
Nobottle Grove	hun	Northam		8726	Northborough	pa	Northam	1863	227
Nockholt	pa	Kent	1566	471	Northbourn	pa	Kent	3918	869
Nocton	pa	Linc	5946	445	Northchapel	pa	Suss	2064	845
Noctorum	to	Chest	360	28	Northcott	ham	Dev	313	105
Noddfa	to	Mont		486	Northen, or North- enden	pa	Chest		1420
Noke	pa	Oxon	1497	187	Northen, or North- enden	to	Chest	4020	678
Nolton	pa	Pemb	806	208	Northfield	pa	Worc	8993	1870
Nonington	pa	Kent	1586	832	Northflect	pa	Kent	6821	2124
Nook, the	qr	Northum		99	Northhill with Irkwell	pa	Bcd	4117	1106
Norbury	to	Chest	1635	408	Northiam	pa	Suss	3149	1448
Norbury (Stoekport)	pa	Chest	3094	671	Northington	pa	S. Ham	1895	291
Norbury	pa	Salop	2449	382	Northleach	m. t. & pa	Glou	543	795
Norbury	pa	Staff	1982	370	Northlew	pa	Dev	2400	980
Norbury & Roston	pa	Derb	4248	465	Northmavine	pa	Shet Is	245	2386
Norcott	to	Berks		89	Northmoor	pa	Oxon	3011	360
Norfolk	co			390,054	Northolt	pa	Midx	3073	447
Norham	pa	Durh		3744	Northop	pa	Flint	8595	3026
Norham	to	Durh	4444	819	Northop	to	Flint		864
Norham Mains	to	Durh	2783	119	Northorpe	pa	Linc	1545	128
Norhamshire	div	Durh		3744	Northover	pa	Som	1252	138
Norland	to	W. R. Y.	2883	1618	Northpetherwin	pa	Dev	2917	1044
Norley	to	Chest	1542	502	Northrepps	pa	Norf	2620	605
Norman Cross	hun	Hunts		8821	Northstow	hun	Camb		4106
Normanby	to	Linc		17	Northumberland	co			222,912
Normanby	pa	N. R. Y.		258	Northway & Newton	tit	Glou	2851	188
Normanby	to	N. R. Y.	1725	219	Northwich	hun	Chest		38,149
Normanby (Ormsbypa)	to	N. R. Y.	1560	138	Northwich	m. t.	Chest	1952	1481
Normanby-on-the- Wold	pa	Linc		122	Northwold	pa	Norf	5842	1094
Normandy	pa	Linc	1782	430	Northwood	to	Salop		233
Normanton	pa	Derb	2308	295	Northwood with West Cowes	pa	S. Ham	11,275	4491
Normanton	pa	Linc	2295	204	Norton	to	Chest	3589	306
Normanton	pa	Rutl	736	33	Norton	pa	Derb	6517	1747
Normanton	pa	W. R. Y.		899	Norton	pa	Durh	7012	1486
Normanton	to	W. R. Y.	2677	283	Norton	pa	Glou	2847	123
Normanton-le- Heath	chap	Leic	2273	216	Norton	to	Heref	3649	554
Normanton-upon- Soar	pa	Notts	2196	365	Norton	pa	Herts	1968	364
Normanton, South	pa	Derb	2910	1154	Norton	pa	Kent	1364	111
Normanton Temple	to	Derb	862	146	Norton	pa	Northam	5045	541
Normanton-upon- Trent	pa	Notts	1875	349	Norton	to	Notts		324
Normanton Turville	to	Leic	1754	55	Norton	pa	Radnor	1963	297
Normanton-on-the- Wolds	to	Notts	1195	185	Norton	pa	Suff	2778	802
North, or St. Mungoes	pa	Lanark		10,295	Norton	pa	Worc	3986	397
North, or Lady Kirk	pa	Ork Is		834	Norton	pa & to	E. R. Y.	6239	1425
North	ward	E. R. Y.		3342	Norton	to	W. R. Y.	2150	643
North Church, or Berklampstead, St. Mary	pa	Herts	4938	1156	Norton Bavant	pa	Wilts	2642	279
North Deighton	to	W. R. Y.	1791	131	Norton Bishop	pa	Linc	2507	426
North Division	tit	Dors		436	Norton by Bredon	chap	Worc	1813	199
North Division	prec	E. R. Y.		7121	Norton Brize	pa	Oxon	3773	627
North East, Low. Div.	to	W. R. Y.		14,402	Norton-under-Can- nock	pa	Staff	5087	678
North East, Upp. Div.	to	W. R. Y.		9619	Norton Canon	pa	Heref	1789	338
North Forty Foot Bank, or Fen Corner	ext pa	Linc		211	Norton Chipping	pa	Oxon	3934	2637
North Forty Foot Bank, near Pel- ham's Hands	ext } pa }	Linc		20	Norton-le-Clay	to	N. R. Y.	1442	146
North Lales, or Covehithe	pa	Suff	808	182	Norton Colcarle	pa	Wilts	1086	113
North Hill	pa	Corn	5102	1155	Norton Conyers	chap	N. R. Y.	1130	73
North Holme	pa	Linc	80	104	Norton Disney	pa	Linc	2417	210
North Holme	to	N. R. Y.	757	21	Norton, East	pa	Leic	1955	137
					Norton Falgate lib.	ext pa	Midx	8437	1918
					Norton Fitzwarren	pa	Som	2040	545
					Norton-in-Hales	pa	Salop	2089	311
					Norton-under- Hambdon	pa	Som	1332	513
					Norton Hawfield	vill	Som		40

POPULATION RETURN 1831.

Names of Places.	Parishes, &c.	Counties.	Ann. Val. &c.	Pop.	Names of Places.	Parishes, &c.	Counties.	Ann. Val. &c.	Pop.
Norton Hook	pa	Oxon	£6345	1506	Oekendon, North	pa	Essex	£2947	294
Norton-by-Kempsey	pa	Worc	2713	560	Oekendon, South	pa	Essex	5711	816
Norton, King's	pa	Leic		161	Oekham	pa	Surr	2581	590
Norton, King's	to	Leic	1526	65	Oekley	pa	Surr	2812	710
Norton Lindsey	pa	Warw	1332	141	Ocle, or Ogle	to	Northum		137
Norton Malereward	pa	Som	2165	110	Ocle Pitchard	pa	Heref	1599	236
Norton Mandeville	pa	Essex	976	114	Odecombe	pa	Som	2916	616
Norton-on-the-Moors	pa	Staff	5419	2107	Odd Rode	to	Chest	5970	1360
Norton-on-the-Moors	to	Staff		2168	Oddingley	pa	Worc	1112	157
Norton Over	ham	Oxon	3380	375	Oddington	pa	Glou	2883	539
Norton, St. Philip	pa	Som	3031	767	Oddington	pa	Oxon	2176	176
Norton Subcourse	pa	Norf	2124	367	Odell	pa	Bed	1861	475
Norton juxta Twycross	pa	Leic	2586	497	Odiham	m. t. & pa	S. Ham	8777	3310
Norwell	pa	Notts	3061	939	Odsey	pa	Herts		7143
Norwell Woodhouse	ham	Notts		141	Odstock	pa	Wilts	1246	148
Norwich	city	Norf	70,503	61,110	Odstone	tit	Berks		33
Norwood	prec	Midx	3798	1320	Offcoat & Underwood	lib	Derb	5821	328
Nosley	ext pa	Leic		11	Offchurch	pa	Warw	4878	350
Notgrove	pa	Glou	2140	166	Offenham	pa	Worc	2614	360
Notley, Black	pa	Essex	2526	486	Offerton	to	Chest	1321	451
Notley, White	pa	Essex	2723	453	Offerton	ham	Derb		22
Nottingham	co			225,320	Offerton	to	Durh	1321	190
Nottingham	bo	Notts	42,336	50,680	Offham	pa	Kent	910	262
Notton	to	W. R. Y.	3648	317	Offley	pa	Herts	5856	967
Nuffield	pa	Oxon	1730	197	Offley, High	pa	Staff	3079	827
Nun Burnholme	pa	E. R. Y.		253	Offley, High	to	Staff		759
Nun Burnholme	to	E. R. Y.	1332	222	Offlow	hun	Staff		112,992
Nun Keeling with Bewholme	pa	E. R. Y.	3418	263	Offord Cluney	pa	Hunts	1617	232
Nun Monkton	pa	W. R. Y.	2580	398	Offord Darey	pa	Hunts	1971	277
Nuncaton	m. t. & pa	Warw	8381	7799	Offton	pa	Suff	1560	399
Nuncham Courtney	pa	Oxon	3408	314	Offwell	pa	Dev	2531	385
Nunney	pa	Som	3906	1204	Ogbourn, St. Andrew	pa	Wilts	3570	489
Nunnikirk	to	Northum		16	Ogbourn, St. George	pa	Wilts	3622	548
Nunnington	pa	N. R. Y.	4031	441	Ogly Hay	ext pa	Staff		24
Nunridge	to	Northum		37	Ogmere	hun	Glam		3982
Nunthorpe	to	N. R. Y.	1945	125	Ogwell, East	pa	Dev	2061	318
Nunwick w. Howgrave	to	W. R. Y.	1134	38	Ogwell, West	pa	Dev	758	50
Nurstling, or Nutshalling	pa	S. Ham	3182	884	Okeford Fitzpaine	pa	Dors	4199	620
Nursted	pa	Kent	483	38	Old Saint	pa	Ork ls	2342	656
Nutfield	pa	Surr	3149	718	Olave, St.	pa	Dev	2049	964
Nuthall	pa	Notts	1883	509	Olave, St.	pa	Surr	32,914	5694
Nuthamstead	ham	Herts	2015	249	Olave, St.	pa	Suss		280
Nuthurst	pa	Suss	1732	723	Olave, St., Hart Street	pa	Midx	10,724	1011
Nuthurst	ham	Warw w. Knowle		124	Olave, St., Mary Gate	pa	N. R. Y.		1052
Nutley	pa	S. Ham	973	135	Olave, St., Mary Gate	to	N. R. Y.	1025	625
Nyland	pa	Som		52	Olave, St., Old Jewry	pa	Midx	6935	213
Nymet Rowland	pa	Dev	390	99	Olave, St., Silver Street	pa	Midx	3070	711
Nymphsfield	pa	Glou	1587	434	Olave's, St.	pa	Chest	885	456
Nynhead	pa	Som	3353	311	Old, or Weld	pa	Northam	3288	458
		O			Old Castle	pa	Mon	687	62
Oadby	pa	Leic	4060	1023	Old Church	pa	Edinb		1952
Oake	pa	Som	1669	117	Old Cleeve	pa	Som	6385	1317
Oaken	ham	Staff		271	Old Park	to	Durh	580	67
Oakford	pa	Dev	2721	497	Old Warden	pa	Bed	4943	660
Oakham Deanshold					Oldberrow	pa	Worc	1464	65
w. Barleythorpe					Oldbury	pa	Salop	1539	126
Oakham Lordshold	m. t.	Rutl	{ 2491	832	Oldbury	ham	Warw	642	80
with Leighfields			{ 5077	1558	Oldbury-on-the-Hill	pa	Glou	2329	414
Oakham Soke	hun	Rutl		4320	Oldecaste	to	Chest	864	98
Oakhampton	bo & pa	Dev	5950	2055	Oldcett	to	Staff		822
Oakington	pa	Camb	1628	532	Oldham	to	Lanc	31,423	32,381
Oakley	pa	Bed	2452	516	Oldham enm				
Oakley	pa	Bucks	2059	413	Prestwick	m. t. & pa	Lanc		67,579
Oakley	to	Staff		29	Oldhamstocks	pa	{ Berwick	1380	96
Oakley (Muckleston pa)	to	Staff		85	Hadd			3820	624
Oakley	pa	Suff	1428	365	Old Hutton & Holmseales	chap	Westm	3244	429
Oakley, Great	pa	Essex	4385	1118	Oldland	chap	Glou	4520	5233
Oakley, Great	pa	Northam	1800	204	Oldmore	to	Northum	1317	66
Oakley, Little	pa	Essex	1712	244	Olerset	ham	Derb		304
Oakley, Little	pa	Northam	647	128	Olerton	to	Chest	1545	283
Oakmere	to	Chest		140	Olerton	m. t. & chap	Notts	1788	658
Oakover	pa	Staff	1029	62	Olerton	to	Salop		175
Oaksey	pa	Wilts	2992	494	Olney	m. t. & pa	Bucks	6589	2344
Oakthorpe & Do-					Olrick	pa	Caith	3291	1146
nisthorpe	hams	Derb		757	Olveston	pa	Glou	4752	1523
Oare	pa	Kent	615	176	Olveston	tit	Glou		794
Oare	pa	Som		70	Ombersley	pa	Worc	11,002	2118
Oathlaw	pa	Forf	2558	533	Ompton	to	Notts	500	120
Oborne	pa	Dors	897	83	Onecote	chap	Staff	3330	456
Oceleston	to	Chest	1368	93	Onchouse	pa	Suff	1086	169
Oceold	pa	Suff	2093	518	Ongar	hun	Essex		14,715
Ochiltree	pa	Ayr	8782	1562	Ongar, Chipping m. t. & pa	Essex		2321	798
Ock	hun	Berks		6599	Ongar, High	pa	Essex	7148	1205
Ockbrook	pa	Derb	3237	1634	Onibury	pa	Salop	1991	438
					Onston	to	Chest	518	92



POPULATION RETURN 1831.

Names of Places.	Parishes, &c.	Counties.	Ann. Val. &c.	Pop.	Names of Places.	Parishes, &c.	Counties.	Ann. Val. &c.	Pop.
Openshaw	to	Lanc	£1771	838	Otterburn	to	W. R. Y.	£862	66
Orby	pa	Line	2347	287	Otterburn Ward	to	Northum		385
Orchard, East	pa	Dors	988	201	Otterden	pa	Kent	1303	181
Orchard Portman	pa	Som	1779	112	Otterford	pa	Som	1268	406
Orchard, West	pa	Dors	1208	183	Otterham	pa	Corn	1186	227
Orchardleigh	pa	Som	1128	27	Otterhampton	pa	Som	1983	240
Orcheston, St. George	pa	Wilts	937	219	Otterington, North	pa	N. R. Y.		617
Orcheston, St. Mary	pa	Wilts	1018	134	Otterington, North	to	N. R. Y.	1197	61
Oreop	pa	Heref	1386	560	Otterington, South	pa	N. R. Y.	1994	241
Ordiquhill	pa	Banff	1380	655	Otterside & Allerby	tos	Cumb	2259	381
Ordsall	pa	Notts	3666	809	Otterton	pa	Dev	6086	1178
Ore	pa	Suss	2222	965	Ottery, St. Mary	hun	Dev		3849
Orford	bo	Suff	3906	1302	Ottery, St. Mary m.t. & pa	Dev		17,682	3849
Orgarswick	pa	Kent	1020	8	Ottringham	pa	E. R. Y.	8231	627
Orgreave	ham	Staff	761	123	Oughterby	to	Cumb		118
Orgreave	to	W. R. Y.		35	Oulston	to	N. R. Y.	1480	215
Orkney Isles				15,787	Oulton	to	Cumb	2086	379
Orkney & Shetland	co			58,239	Oulton	pa	Norf	1615	386
Orlestone	pa	Kent	1578	539	Oulton	pa	Suff	2020	588
Orleton	pa	Heref	2650	586	Oulton Low	to	Chest	1160	55
Orleton	chap	Wore	721	119	Oundle	m. t. & pa	Northam	7468	2450
Orlingbury	hun	Northam		5694	Ouncley	to	Staff		186
Orlingbury	pa	Northam	2952	336	Ouram, North	to	W. R. Y.	9427	10,184
Ormiston	pa	Hadd	4446	838	Ouram, South	to	W. R. Y.	8853	5751
Ormsby	pa	N. R. Y.	5320	901	Ousby	pa	Cumb	2424	291
Ormsby, North	pa	Line	820	128	Ousden	pa	Suff	1348	328
Ormsby, St. Margaret, w. Scratby	pa	Norf	4101	720	Ouseburn, Great	pa	W. R. Y.	2130	534
Ormsby, St. Michael	pa	Norf		273	Ouseburn, Little	pa	W. R. Y.		511
Ormsby, South, with Ketsby	pa	Line	3879	237	Ouseburn, Little	to	W. R. Y.	1338	287
Ormskirk	m. t. & pa	Lanc		14,053	Ousefleet	to	W. R. Y.	2025	243
Ormskirk	to	Lanc	7615	4251	Ouston	to	Northum		19
Ormside	pa	Westm	1999	190	Ouston	to	Durh		273
Orplir w. Cava Island	pa	Ork Is	1166	996	Ouston w. Newbold	pa	Leic	3847	197
Orpington	pa	Kent	4837	842	Oustwick	to	E. R. Y.	1635	125
Orrell	to	Lanc	10,872	2518	Out Newton	to	E. R. Y.	887	63
Orrell & Ford	to	Lanc	1281	244	Outchester	to	Northum		111
Orsett	pa	Essex	6180	1274	Outseats	ham	Derb	1272	202
Orston	pa	Notts	2390	439	Outton with Woodlesford	tos	W. R. Y.		1496
Orton	pa	Cumb		445	Outwell	pa	Camb	1170	333
Orton	to	Cumb	1486	210	Outwell	pa	Norf	3324	618
Orton	chap	Northam	1584	169	Guze & Derwent	wap	E. R. Y.		9106
Orton	lib	Staff		176	Ovenden	to	W. R. Y.	7674	8571
Orton	m. t. & pa	Westm	8963	1501	Over	pa	Camb	4139	989
Orton-on-the-Hill	pa	Leic	2706	350	Over	pa	Chest		2928
Orton Longville	pa	Hunts	4038	286	Over	to	Chest	1542	2601
Orton Waterville	pa	Hunts	2145	286	Over	tit	Glou		99
Orwell	pa	Camb	1050	537	Over Haddon	to	Derb	4992	242
Orwell	pa	Kinross	8201	3005	Over & Nether Kingcombe	tit	Dors		189
Osbaldeston	to	Lanc	1570	349	Over Staveley	to	Westm	1367	412
Osbaldwick	pa	N. R. Y.		319	Over Stowey	pa	Som	125	592
Osbaldwick	to	N. R. Y.	1183	163	Overbury	pa	Wore	1997	817
Osbaston	to	Leic	2048	186	Overs	hun	Salop		2767
Osbornby	pa	Line	2186	522	Oversley	ham	Warw	2533	179
Osgarthorpe	pa	Leic	1715	344	Overstone	pa	Northam	3322	203
Osgodby	to	Line	1421	99	Overstrand	pa	Norf	389	178
Osgodby	to	E. R. Y.	1736	170	Overton	to	Chest	1187	111
Osgodby	to	N. R. Y.		65	Overton	pa	Flint	5800	1746
Osgodby with Kirby	pa	Line	1318	350	Overton	chap	Lanc	1910	336
Osgoldcross	wap	W. R. Y.		33,181	Overton	pa	S. Ham	6719	1507
Oslaston & Thurvaston	to	Derb	2087	392	Overton	pa	Wilts	1402	923
Osmaston	pa	Derb	4039	461	Overton	pa	N. R. Y.		704
Osmington	pa	Dors	2193	421	Overton	to	N. R. Y.	4228	49
Osmotherly	to	Lanc	1701	293	Oving	pa	Bucks	1536	384
Osmotherley	pa	N. R. Y.		1417	Oving	pa	Suss	6372	789
Osmotherley	to	N. R. Y.	1803	1087	Ovingdean	pa	Suss	1631	119
Ospringe Liberty	pa	Kent	3462	1087	Ovingham	pa	Northum	19,475	3028
Ossett	to	W. R. Y.	5581	5325	Ovingham	to	Northum		233
Ossington	pa	Notts	2606	257	Ovington	pa	Essex	1021	179
Ossulstone	hun	Midx		945,489	Ovington	pa	Norf	2873	230
Oswald, St.	pa	Chest	10,416	6041	Ovington	to	Northum		339
Oswald, St.	pa	Durh		6288	Ovington	pa	S. Ham	1556	179
Oswald Kirk	pa	N. R. Y.	1360	209	Ovington	to	N. R. Y.	495	164
Oswald Kirk Quarter	to	N. R. Y.	675	191	Owen, St.	pa	Glou		469
Oswaldslow	hun	Worc		46,692	Owen, St.	pa	Heref		1623
Oswaldwistle	to	Lanc	7798	5897	Owermoigne	pa	Dors	1280	379
Oswestry	hun	Salop		19,025	Owersby, North	pa	Line		297
Oswestry	m. t. & pa	Salop	17,609	8581	Owersby, South	pa	Line	4072	110
Oswestry	to	Salop	10,518	4478	Owlesbury	pa	S. Ham	3564	564
Osyth, St. Chick	pa	Essex	10,539	1583	Owlpn	pa	Glou	745	255
Otford	pa	Kent	3175	746	Ownby	pa	Line	1476	227
Otham	pa	Kent	2382	344	Owsthorpe	to	E. R. Y.	516	20
Othery	pa	Som		581	Owston	pa	Line	7112	2267
Otley	pa	Suff	3697	616	Owston	pa	W. R. Y.		473
Otley	m. t. & pa	W. R. Y.		10,163	Owston	to	W. R. Y.	1725	292
Otley	to	W. R. Y.	4805	3161	Owthorne	pa	E. R. Y.		401
Otterbourne	pa	S. Ham	2188	583	Owthorne	to	E. R. Y.	1439	129

POPULATION RETURN 1831.

Names of Places.	Parishes, &c.	Counties.	Ann. Val.	&c.	Pop.	Names of Places.	Parishes, &c.	Counties.	Ann. Val.	&c.	Pop.
Owthorpe	pa	Notts	£975		114	Parkston	tit	Dors	£729		609
Oxborough	pa	Norf	2782		427	Parley, West	pa	Dors	1114		235
Oxcomb	pa	Line	982		32	Parlington	to	W. R. Y.	4382		207
Oxenden, Great	pa	Northam	2660		239	Parndon, Great	pa	Essex	3259		296
Oxenden, Little	ham	Northam			2	Parndon, Little	pa	Essex	896		90
Oxenhall	pa	Glou	2139		306	Parr	to	Lanc	6134		1912
Oxenton	pa	Glou	1887		166	Partington	to	Chest	1649		466
Oxford	co				151,726	Partney	pa	Linc	1987		389
Oxford	city	Oxon	37,853		20,619	Parton	to	Cumb	343		559
Oxford	lib	Oxon			1537	Parton	pa	Kirkcud	4994		827
Oxhill	pa	Warw	2654		326	Partrishow	pa	Brec	431		73
Oxnam	pa	Roxb	8248		676	Parwick	pa	Derb	5080		544
Oxnead	pa	Norf	804		72	Passenham	pa	Northam	3506		828
Oxney	pa	Kent			7	Pastling	pa	Kent	1639		188
Oxpring	to	W. R. Y.	1061		283	Paston	pa	Norf	1747		286
Oxted	pa	Surr	5242		959	Paston	pa	Northam	1797		836
Oxton	to	Chest	728		234	Paston	to	Northum	2600		207
Oxton	pa	Notts	3311		778	Patcham	pa	Suss	4187		489
Oxton	to	E. R. Y.	1434		60	Patching	pa	Suss	1069		149
Oxwick	pa	Glam	509		241	Path Head	vil	Fife			2090
Oxwick w. Pattesby	pa	Norf	1189		74	Patney	pa	Wilts	1738		144
Oyne	pa	Aberd	1744		796	Patrington	m. t. &	E. R. Y.	5356		1298
Oystermouth	pa	Glam	2406		1164	Patrixbourne	pa	Kent	2999		280
Ozelworth	pa	Glou	1420		152	Patshull	pa	Staff	2968		132
						Pattingham	pa	Staff	5971		817
						Pattishall	pa	Northam	4376		742
						Pattiswick	pa	Essex	1654		341
						Patton	to	Westm			71
						Paul	pa	Corn	7464		4191
						Paul	pa	E. R. Y.			739
						Paul	to	E. R. Y.	11,539		473
						Paul, St.	pa	Bed	4292		3956
						Paul, St. (Canterbury)	pa	Kent			799
						Paul, St. (Deptford)	pa	Kent	22,746		13,759
						Paul, St.	pa	Norf			2407
						Paul, St., in the Bail	pa	Linc			447
						Paul, St., & Bradninch	pa	Dev	2825		1638
						Paul, St., Covent	pa	Midx	42,488		5203
						Garden					
						Paul, St., Walden	pa	Herts	3598		1058
						Paulers Pury	pa	Northam	3577		1092
						Paulton	pa	Som	3711		1784
						Pauntley	pa	Glou	2164		263
						Pavenham	pa	Bed	1812		543
						Pawlett	pa	Som	8682		577
						Paxton, Great	pa	Hunts	1291		267
						Paxton, Little	pa	Hunts	1980		310
						Payhembury	pa	Dev	3002		542
						Paythorne	to	W. R. Y.	1686		187
						Peak Forest	ext	Derb	4156		573
						Peakirk	pa	Northam	1347		191
						Peals	to	Northum			57
						Peasemore	pa	Berks	2843		298
						Peasenhall	pa	Suff	2359		773
						Peasmarsh	pa	Suss	3379		920
						Peatling Magna	pa	Leic	2920		267
						Peatling Parva	pa	Leic	1474		174
						Pebworth	pa	Glou	3585		578
						Peckforton	to	Chest	1885		331
						Peckham, East	pa	Kent	5923		2018
						Peckham, West	pa	Kent	1826		536
						Peckleton w. Tooley	pa	Leic	3981		294
						Pedmore	pa	Worc	1982		394
						Peebles	co				10,578
						Peebles	bu &	Peebles	9255		2750
						Pecrston Jaglin	to	W. R. Y.	3972		260
						Pegsworth	to	Northum	1585		189
						Peldon	pa	Essex	3307		424
						Pelham Brant	pa	Herts	1972		271
						Pelham Furneux	pa	Herts	3607		619
						Pelham Stocking	pa	Herts	659		158
						Pelham's Lands	ext	Linc			41
						Pelmarsh	pa	Essex	2033		642
						Pelsall	chap	Staff	856		721
						Pelton	to	Durh	1914		550
						Pelynt	pa	Corn	4732		804
						Pemberton	to	Lanc	7558		4276
						Pembrey	pa	Carm	4694		2645
						Pembridge	pa	Hercf	9155		1293
						Pembroke	co	Wales			81,424
						Pembroke	bo	Pemb			6511
						Pembury	pa	Kent	2758		1070
						Pen Pont	ham	Brec	1354		150
						Penal, Lower					518
						Penal, Upper	pa	Merio	2387		258
						Penally	pa	Pcmb	1954		333
						Penalt, Pusk, &					
						Killey	vills	Brec	3752		2690



POPULATION RETURN 1831.

Names of Places.	Parishes, &c.	Counties.	Ann. Val. &c.	Pop.	Names of Places.	Parishes, &c.	Counties.	Ann. Val. &c.	Pop.
Penalrh	pa	Mon	£1161	549	Pentridge	pa	Dors	£821	241
Penarth	hun	Cardig		6464	Pentrobin	to	Flint		931
Penarth	pa	Glam	64	68	Pentyreh	pa	Glam	808	926
Penbiddle	ham	Mon		90	Penwith	hun	Corn		72,402
Penboyr	pa	Carm	2612	1441	Penwortham	pa	Lanc		4679
Pen-bryn	pa	Cardig	4296	1733	Penwortham	to	Lanc	6503	1416
Pen-buallt	ham	Hadd	2057	614	Pen-y-Clawdd	pa	Mon	340	46
Pencaitland	pa	Hadd	6362	1166	Penzance m. t. & chap	chap	Corn	10,101	6563
Penccarreg	pa	Carm	2745	1178	Peopleton	pa	Wore	1782	276
Pencombe	pa	Hercf	3524	521	Peover, Little	to	Chest	596	108
Pencoyd	pa	Hercf	1383	402	Peover, Nether	chap	Chest	1469	226
Pencoyd	pa	Hercf	1837	183	Peover, Superior	chap	Chest	4291	561
Pendeford	to	Staff		198	Peper Harrow	pa	Surr	942	144
Penderry, Higher	ham	Glam	1364	415	Perfedd	hun	Carm		12,135
Penderry, Lower	ham	Glam	1348	612	Perlethorpe	chap	Notts	966	89
Penderyn, Low. div	pa	Bree	1536	1144	Perran Arworthal	pa	Corn	2165	1504
Penderyn, Upp. div	pa	Bree	1399	241	Perran Uthnoc	pa	Corn	5530	1033
Pendine	pa	Carm	337	183	Perranzabuloc	pa	Corn	3385	2793
Pendlebury	to	Lanc	2704	1556	Perrivale	pa	Midx	1570	32
Pendleton	ehap	Lanc	2754	1205	Perrot, North	pa	Som	2712	454
Pendleton	to	Lanc	16,542	8435	Perrott, South	pa	Dors	2356	381
Pendoek	pa	Wore	1906	302	Pershall	to	Staff		100
Pendomer	pa	Som	1210	98	Pershire	hun	Wore		25,933
Pen-doylon	pa	Glam	2931	351	Pershire	m. t.	Worc		2536
Penegos	pa	Mont	3574	826	Pertenhall	pa	Bed	1685	373
Penge	ham	Surr		229	Perth	co			142,894
Penhow	pa	Mon	1537	235	Perth	city	Perth	34,838	20,016
Penhurst	pa	Suss	683	102	Perth-kerry	pa	Glam	1031	109
Peniarth	to	Merio		289	Pertwood, Upper	pa	Wilts	388	29
Penistone m. t. & pa	pa	W. R. Y.		5201	Peter, St.	[pa	Bed	1513	905
Penistone	to	W. R. Y.	1509	703	Peter, St.	pa	Berks	1162	454
Penkelly	hun	Bree		5257	Peter, St.	pa	Camb	715	702
Penkelly, or Low. div	ham	Bree	4235	357	Peter, St.	pa	Chest	4517	863
Penketh	to	Lanc	2071	548	Peter, St.	pa	Derb	5911	7395
Penkhull	to	Staff		5876	Peter, St.	pa	Dors	2319	1097
Penkrige m. t. & pa	pa	Staff		2991	Peter, St. (Colehester)	pa	Essex	3952	1834
Penkrige	to	Staff		2351	Peter, St.	pa	Glou	6385	1776
Penley	chap	Flint	2385	517	Peter, St.	pa	Hercf		2247
Pen-lech	pa	Carnar	1390	268	Peter, St.	pa	Herts	6967	2973
Pen-line near Cow-bridge	pa	Glam	1738	349	Peter, St.	pa	Kent		851
Penlyn	hun	Merio		6654	Peter, St. (Thanet)	pa	Kent	7685	2342
Penmachno	pa	Carnar	2262	984	Peter, St. (Thetford)	pa	Norf		1074
Pen-maen	pa	Glam	496	137	Peter, St.	pa	Northam		706
Penmain	ham	Mon		2175	Peter's, St.	pa	Notts		5234
Pen-mark	pa	Glam	3815	536	Peter, St. (Ipswich)	pa	Suff	3791	1646
Penmon	pa	Ang	521	240	Peter, St. (Sudbury)	pa	Suff		1816
Pen-morfa	pa	Carnar	2127	982	Peter, St.	pa	Wore	8182	4471
Penmyndd	pa	Ang	1676	377	Peter, St., Droitwich	pa	Worc		701
Penn	pa	Bueks	3094	1103	Peter, St., at Arches	pa	Line		534
Penn	pa	Staff		863	Peter le Bailey, St.	pa	Oxon		1236
Penn, Lower	to	Staff	2923	233	Peter, St., Beng-	pa	Wore	4839	965
Penn, Upper	to	Staff	3632	630	worth				
Pennant	pa	Mont	2668	789	Peter, St., Cheeschill	pa	S. Ham	514	609
Pen-nard	pa	Glam	1532	357	Peter Church	pa	Hercf	4428	676
Pennard, East	pa	Som	6185	726	Peter, St., Colebrook	pa	S. Ham	572	567
Pennard, West	pa	Som	5310	920	Peter, St., Cornhill	pa	Midx	13,204	729
Penningham with Newton Stewart	pa	Wigtown	10,985	3161	Peter, St., in the East	pa	Oxon		1126
Pennington	pa	Lanc	2227	355	Peter, St., in Eastgate	pa	Line		404
Pennington	to	Lanc	5536	3165	Peter, St., in Gowts	pa	Line		661
Pennycuik	pa	Edinb	7570	2255	Peter, St., the Great, or Subdeanery, Subdeanery with-	pa	Suss		4050
Penpoint	pa	Dumf	5113	1232	out				529
Penrhos	pa	Carnar	257	112	Peter, St., Hungate	pa	Norf		522
Penrhos Lligwy	pa	Ang	1454	557	Peter, St., the Less	pa	Suss		356
Pen-rice	pa	Glam	1051	362	Peter, St., the Little	pa	E. R. Y.	969	632
Penrith m. t. & pa	pa	Cumb	17,592	6059	Peter, St., (Maldon)	pa	Essex	2696	1870
Penrith	pa	Pemb	756	316	Peter, St., Mancroft	pa	Norf		2901
Penrose	pa	Mon	1719	398	Peter, St. Mountergate	pa	Norf		1975
Peurn	bo	Corn	5117	3521	Peter & Paul, St.	pa	Som	23,957	2666
Pensax	chap	Wore	1930	571	Peter, St., & Paul, St.	pa	Wilts	2516	1577
Pensby	to	Chest	295	21	Peter, St., near Paul's Wharf	pa	Midx	1078	354
Penseelwood	pa	Som	1396	361	Peter, St., le-Poor, in Broad Street	pa	Midx	24,770	546
Pensham	ham	Wore		118	Peter, St., & St. Mary Westout	pa	Suss	2683	746
Penshurst	pa	Kent	5168	1453	Peter, St., South Elmham	pa	Suff	626	122
Pensthorpe	pa	Norf	705	30	Peter, St., Southgate	pa	Norf		627
Penstrowed	pa	Mont	541	123	Peter, St., Tavy	pa	Dev	2506	500
Penterry	pa	Mon	419	55	Peter, St., Westcheap	pa	Midx	7016	226
Pentlow	pa	Essex	2148	340	Peter, St., le Willows	pa	E. R. Y.	354	413
Pentney	pa	Norf	2161	480	Peterborough	city	Northam	11,647	5553
Penton Grafton	pa	S. Ham		429	Peterculter	pa	Aberd	2641	1223
Penton Mewsey	pa	S. Ham	1388	254	Peterhead	to & pa	Aberd	9019	6695
Pentraeth	pa	Ang	1294	938	Peteroek, St.	pa	Dev	1743	267
Pentre Cwm	ham	Carm		206	Peters Marland	pa	Dev	1410	356
Pentre-voelas, or Tyr-yr-Abbot	pa	Denb	2288	616					
Pentrich	pa	Derb		2521					
Pentrich	to	Derb	1902	524					

POPULATION RETURN 1831.

Names of Places.	Parishes, &c	Counties.	Ann. Val. &c.	Pop.	Names of Places.	Parishes, &c.	Counties.	Ann. Val. &c.	Pop.
Peter's, St.	pa	W. R. Y.	103,435	123,393	Pinvin	chap	Wore	£1225	179
Petersfield	bo & pa	S. Ham	2113	1803	Pinxton	pa	Derb	2595	868
Petersham	pa	Surr	3204	610	Pipe Hill	ham	Staff		111
Peterstone	pa	Mon	3226	110	Pipe & Lyde	pa	Heref	1844	131
Peterstone-super-Ely	pa	Glam	2174	192	Pipe Ridware	pa	Staff	1012	111
Peterstone-on-the-Hill	chap	Glam	1076	134	Piplon	ham	Brec		140
Peterstow	pa	Heref	2246	261	Pirehill	hun	Staff		105,115
Petham	pa	Kent	3461	582	Pirton	pa	Herts	3862	758
Petherick, Little	pa	Corn	1357	224	Pirton	hun	Oxon		3319
Petherton, North	hun	Som		5890	Pirton	pa	Oxon	454	661
Petherton, Nor. m. t. & pa	pa	Som	19,273	3566	Pirton	pa	Wore	2269	214
Petherton, South	hun	Som		6267	Pirton w. Treseott	ham	Staff		295
Petherton, Sou. m. t. & pa	pa	Som	10,697	2294	Pisford	pa	Northam	2284	539
Petherwin, South	pa	Corn	5005	988	Pishill	pa	Oxon	2136	170
Petistree	pa	Suff	2583	276	Pistill	pa	Carnar	1025	528
Petrockstow	pa	Dev	2447	581	Pitcheott	pa	Bueks	1626	28
Petrox, St.	pa	Dev	5114	1035	Pitchford	pa	Salop	1969	197
Petrox, St.	pa	Pemb	793	77	Pitchley	pa	Northam	4831	558
Pett	pa	Suss	2776	297	Pitchomb	pa	Glou	399	224
Pettaugh	pa	Suff	1047	284	Pitcombe	pa	Som	3243	480
Petterell Crooks	to	Cumb		165	Pitminster	pa	Som	7182	1426
Pettinairn	pa	Lanark	2082	461	Pitney	hun	Som		1923
Petton	pa	Salop	1125	49	Pitney	pa	Som	1098	368
Petty	pa	Inver	3852	1826	Pitsea	pa	Essex	2370	276
Petworth	m. t. & pa	Suss	7883	3114	Pitsligo	pa	Aberd	2696	1439
Pevensey	rape	Suss		48,488	Pitt	qr	Dev		684
Pevensey	pa	Suss	10,329	343	Pittenween	bu & pa	Fife	1712	1317
Pewsey	pa	Berks	1410	125	Pittington	pa	Durh		2205
Pewsey	pa	Wilts	6858	1588	Pitton	chap	Wilts		379
Pewsham	ext pa	Wilts	2548	383	Pixley	pa	Heref	1312	110
Philip & Jacob St.	pa	Glou	30,275	19,663	Plainmellor	to	Northum		160
Phillack	pa	Corn	16,393	3053	Plaitford	pa	Wilts	1930	263
Philleigh, or Filley	pa	Corn	2375	432	Plashets	to	Northum		249
Phillyholme	tit	Dors		570	Plawsworth	to	Durh	2242	149
Phoside	lib	Derb		663	Playden	pa	Suss	1576	297
Pickenham, North	pa	Norf	1260	245	Playford	pa	Suff	1710	299
Pickenham, South	pa	Norf	1161	195	Pleasley	pa	Derb	3313	611
Pickering	m. t. & pa	N. R. Y.		3346	Pleasington	to	Lane	2474	633
Pickering	to	N. R. Y.	13,151	2555	Pledgon	ham	Essex		160
Pickering Lythe	wap	N. R. Y.		15,319	Plemonstall	pa	Chest		737
Pickhill	to	Denb	2678	175	Pleshey	pa	Essex	904	320
Pickhill	pa	N. R. Y.		758	Plomesgate	hun	Suff		11,285
Pickhill with Roxby	to	N. R. Y.	2613	388	Plompton	to	W. R. Y.	2333	221
Pickmere	to	Chest	1594	228	Ploughley	hun	Oxon		14,050
Pickwell w. Leesthorpe	pa	Leic	4350	160	Pluckley w. Peving-	pa	Kent	3940	714
Pickworth	pa	Line	1615	187	ton				
Pickworth	pa	Rutl	1169	140	Plumbland	pa	Cumb	1900	524
Piddinghoe	pa	Suss	2631	231	Plumley	to	Chest	2185	378
Piddington	pa	Northam	1350	983	Plumstead	pa	Kent	12,073	2745
Piddington	pa	Oxon	3043	422	Plumstead	pa	Norf	719	220
Piddle, North	pa	Wore	974	119	Plumstead, Great	pa	Norf	1951	305
Piddlehinton	pa	Dors	1182	403	Plumstead, Little	pa	Norf	2008	312
Piddletown	pa	Dors	6216	1223	Plumpton	pa	Northam	1000	75
Piddletrentthide	pa	Dors	3301	680	Plumpton	pa	Suss	1865	275
Pidley with Fenton	pa	Hunts	4703	406	Plumpton Street	to	Cumb		210
Piecombe	pa	Suss	1219	227	Plumpton Wall	to	Cumb	1876	297
Pierre, St., with	pa	Mon	775	89	Plumptree	pa	Notts	2852	605
Runstone	pa				Plungar	pa	Leic	1184	244
Pierse Bridge	to	Durh	1065	278	Plymouth	bo	Dev		75,534
Pigdon	to	Northum		33	Plympton	hun	Dev		9817
Piglesthorne	pa	Bucks	1291	578	Plympton Earl	bo & pa	Dev	2480	804
Pilham	pa	Line	1207	100	Plympton, St. Mary	pa	Dev	18,004	2153
Pilkington	to	Laue	12,554	11,006	Plymstock	pa	Dev	10,955	3088
Pillaton	pa	Corn	2236	413	Plymtree	pa	Dev	3156	439
Pillerton Hersey	pa	Warw	1762	261	Pockley	to	N. R. Y.	1508	217
Pillerton Priors	pa	Warw	2141	217	Pocklington	m. t. & pa	E. R. Y.		2265
Pillith	pa	Radnor	769	75	Pocklington	to	E. R. Y.	6501	2048
Pilsdon	pa	Dors	710	99	Podimore Milton	pa	Som	1712	175
Pilsgate	ham	Northam	930	140	Podmore	to	Staff		59
Pilsley	ham	Derb	524	304	Pointington	pa	Som	1406	165
Pilsley (Chester-	ham	Derb	1896	301	Pointon	to	Line	2685	409
field pa)	ham				Polebrook	hun	Northam		4663
Pilsworth	to	Lane	1707	443	Polebrook	pa	Northam	2028	417
Pilton	pa	Dev	5131	1819	Polesworth	pa	Warw	4187	1870
Pilton	pa	Rutl	456	69	Poling	pa	Suss	1308	202
Pilton	pa	Northam	1735	131	Pollards Lands	to	Durh	725	138
Pilton with Wotton	pa	Som	2112	1118	Pollington	to	W. R. Y.	1719	482
Pimhill	hun	Salop		12,315	Polmont	pa	Stir	8785	3210
Pimperne	pa	Dors	2900	489	Polstead	pa	Suff	3936	960
Pinchbeck	pa	Line	13,078	2391	Poltimore	pa	Dev	3451	292
Pinchingthorpe	to	N. R. Y.	914	57	Polwarth	pa	Berwick	3166	288
Pindley	ham	Warw	305	15	Ponsonby & Newton	pa	Cumb	2058	180
Pinhoe	pa	Dev	4405	517	Pontefract	pa	W. R. Y.		9254
Pinknash Park	pa	Glou		14	Pontefract	bo	W. R. Y.	9452	4832
Pinner	pa	Midx	8968	1270	Pontefract Park	ext pa	W. R. Y.	1975	51
Pinnoek	pa	Glou	1378	47	Ponteland	pa	Northum	25,223	1796
Pinnoek, St.	pa	Corn	1816	425	Ponteland	to	Northum		361
					Pontesbury	pa	Salop	11,593	2936



POPULATION RETURN 1831.

Names of Places.	Parishes, &c.	Counties.	Ann. Val. &c.	Pop.	Names of Places.	Parishes, &c.	Counties.	Ann. Val. &c.	Pop.
Ponton, Great	pa	Line	£2432	446	Prendregast	pa	Pemb	£1978	1105
Ponton, Little	pa	Line	2763	200	Prendrick	to	Northum		61
Pont-vanc	pa	Pemb	352	61	Prenton	to	Chest	870	104
Pont-y-Pool.	Sec	<i>Trevethon.</i>			Presbury	pa	Glou	3954	1231
Pool	hun	Mont		3802	Preseot	m. t. & pa	Lanc		28,084
Poole	to	Chest	1243	188	Preseot	to	Lanc	5707	5055
Poole	bo	Dors	10,870	6159	Preseott	ext pa	Glou	686	51
Poole	to	W. R. Y.	1329	315	Preseott	ham	Oxon	1036	15
Poole Keynes	pa	Wilts	2149	169	Preshute	pa	Wilts	6244	760
Pool Nether	to	Chest	602	19	Prestatyn	hun	Flint		4685
Pool, Over	to	Chest	503	93	Prestbury	pa	Chest		47,257
Poole, South	pa	Dev	2458	567	Prestbury	to	Chest	1772	470
Poorstoek	pa	Dors	4929	1024	Presteign	m. t. & pa	Heref		3282
Poorton, North	pa	Dors	956	89	Preston	pa	Dors	2924	555
Popham	pa	S. Ham	1204	104	Preston	pa	Glou	2683	196
Poplar & Blackwall	ham	Midx	99,014	16,849	Preston (Dudstoneh.)	pa	Glou	1871	79
Poppleton, Nether	to	E. R. Y.	1742	259	Preston	pa	Lanc		36,336
Poppleton, Upper	to	E. R. Y.	1652	319	Preston	bo	Lanc	33,136	33,112
Porchester	pa	S. Ham	4631	739	Preston	to	Northum	661	85
Poringland, Great	pa	Norf			Preston	to	Northum	3497	765
or East					Preston	pa	Rutl	2057	352
Poringland, Little	pa	Norf	1794	543	Preston	pa	Som	1964	347
or West					Preston	pa	Suff	2111	321
Porlock	pa	Som	1495	830	Preston	pa	Suss	1908	235
Port	pa	Perth	8553	1664	Preston	pa	E. R. Y.		957
Port Glasgow	pa	Renf	14,707	5192	Preston	to	E. R. Y.	9062	843
Portbury	hun	Som		9333	Preston Baggott	pa	Warw	1736	221
Portbury	pa	Som	6252	621	Preston Bissett	pa	Bucks	1960	502
Portcassegg	ham	Mon		21	Preston Candover	pa	S. Ham	2433	442
Portgate	to	Northum		29	Preston Capes	pa	Northam	3160	378
Portingen & Cavill	to	E. R. Y.	1660	160	Preston Deanery	pa	Northam	1984	64
Portisham	pa	Dors	5531	663	Preston, East	pa	Suss	843	242
Portishhead	pa	Som	2892	800	Preston next Faversham	pa	Kent	2841	673
Portland	pa	Dors	1829	2670	Preston, Great & Lit.	to	W. R. Y.		398
Portlemouth, East	pa	Dev	2115	427	Preston Gubbles	pa	Salop	2669	385
Portmoak	pa	Kinross	5074	1554	Preston-on-the-Hill	to	Chest	3164	461
Portobello	vil	Edinb		2781	Preston Quarter	to	Cumb	6181	4323
Porton	tit	Wilts		185	Preston Richard	to	Westm	3535	395
Portpatrick	pa	Wigtown	4025	2239	Preston-under-Scar	to	N. R. Y.	1801	362
Portree	pa	Inver	781	3441	Preston-le-Skeene	to	Durh	2130	176
Portseuct	pa	Mon	1668	190	Preston-upon-Stower	pa	Glou	1698	355
Portsdown	div	S. Ham		38,524	Preston-upon-Tees	to	Durh	1430	76
Portsea	pa	S. Ham	100,725	42,306	Preston-upon-the- Wild Moors	pa	Salop	1610	218
Portsea Guildable	pa	S. Ham		4107	Preston by Wingham	pa	Kent	2512	576
Portslade	pa	Suss	2043	615	Preston-upon-Wye	pa	Heref	1445	251
Portsmouth	bo & pa	S. Ham		8083	Preston Wynne	chap	Heref	1117	139
Portswood	tit	S. Ham		654	Prestonkirk	pa	Hadd	13,183	1765
Porty-eynon	pa	Glam	481	368	Prestonpans	pa	Hadd	5695	2322
Posinhal	ext pa	Salop		28	Prestwick	to	Lanc	5727	2941
Poslinford	pa	Suff	2732	316	Prestwick	to	Northum		168
Postwick	pa	Norf	2580	237	Prestwould	pa	Leic	1659	62
Potsgrove	pa	Bed	2658	262	Priddy	pa	Som	909	202
Pott Shrigiey	chap	Chest	2158	334	Priestpopple	ward	Northum		1335
Potter Hauworth	pa	Line	3127	402	Prior's Ditton	pa	S. Ham	991	166
Potter Heigham	pa	Norf	2163	367	Prior's Dean	pa	Salop	2090	584
Potter Newton	to	W. R. Y.	6097	863	Prior's Hardwick	pa	Warw	2348	296
Potterne	pa	Wilts	7220	1647	Prior's Lee with Oakengale	cham	Salop		2130
Potterne & Cannings	hun	Wilts		9939	Prior's, Marston	pa	Warw	5644	655
Potter's Marston	ham	Leic	2392	11	Priory, or Holy Trinity	ext pa	Suss		1074
Potter's Pury	pa	Northam	1811	1541	Prisk & Carvan	to	Cardig		149
Potto	to	N. R. Y.	1981	187	Priston	pa	Som	2489	308
Potton	m. t. & pa	Bed	3696	1768	Prittlewell w. Milton	pa	Essex	6718	2266
Poughill	pa	Corn	1979	350	Privett	pa	S. Ham	1388	225
Poughill	pa	Dev	1576	331	Probus	pa	Corn	9392	1350
Poulishot	pa	Wilts	3569	348	Provost's Fee	to	E. R. Y.		177
Poulton	to	Chest	1665	128	Prudhoe	to	Northum		341
Poulton	pa	Kent	471	25	Prudhoe Castle	to	Northum		71
Poulton	m. t. & pa	Lanc		4082	Pryors	qr	Dev		528
Poulton	to	Lanc	3999	1025	Publow	pa	Som	2300	839
Poulton	chap	Lanc	4054	540	Puckington	pa	Som	1116	182
Poulton	pa	Wilts	1823	368	Puckle Church	hun	Glou		4624
Poulton w. Fearnhead	to	Lanc	3413	709	Puckle Church	pa	Glou	4850	796
Poulton w. Seacomb	to	Chest	967	1212	Pudding Norton	pa	Norf	1310	17
Poulton with Spittle	to	Chest	1335	120	Puddington	pa	Bed	2090	563
Ponndstock	pa	Corn	2934	727	Puddington	to	Chest	2051	145
Powder	hun	Corn		62,311	Puddington	pa	Dev	876	184
Powderham	pa	Dev	2749	275	Puddlestone w. Whill	pa	Heref	1303	268
Powick	pa	Worc	10,316	1593	Pudsey	chap	W. R. Y.	6210	7460
Pownal Fee	to	Chest	4324	1747	Pulborough	pa	Suss	6526	1979
Poxwell	pa	Dors	1680	99	Pulchrochau	pa	Pemb	1274	174
Poynings	pa	Suss	1531	268	Pulford	pa	Chest		289
Poynton	chap	Chest	9048	747	Pulford	to	Chest	1440	161
Preen Church	pa	Salop	634	75	Pulham, East	pa	Dors	2379	302
Prees	pa	Salop	17,495	3355	Pulham, St. Mary	pa	Norf	3885	1046
Prees & Steel	tos	Salop		1589	Magdalen				
Prees Ucha, or Trebrys	to	Denb	852	174					
Preesall w. Hackersall	to	Lanc	4167	745					
Premnay	pa	Aberd	1580	625					

POPULATION RETURN 1831.

Names of Places	Parishes, &c.	Counties.	Ann. Val. &c.	Pop.	Names of Places.	Parishes, &c.	Counties.	Ann. Val. &c.	Pop.
Pulham, St. Mary } the Virgin . . . }	pa	Norf	£3828	831	Radnor, New	bo & pa	Radnor	£1262	472
Pulloxhill . . .	pa	Bed	2670	529	Radnor, Old	pa	Radnor		1989
Pulverbateh Church	pa	Salop	3313	557	Radnor, Old, & Burlingjobb . . }	to	Radnor	1854	400
Pumney . . . farm	pa	Berks		5	Radstock . . .	pa	Som	1637	1165
Puncheston . . .	pa	Pemb	554	326	Radston . . .	pa	Northam	1070	203
Puncknowle . . .	pa	Dors	1523	424	Radway . . .	pa	Warw	2997	315
Purbright . . .	pa	Surr	2029	594	Radwell . . .	ham	Bed	939	166
Puriton with Wool- avington . . . }	pa	Som	3731	509	Radwell . . .	pa	Herts	1202	103
Purlcigh . . .	pa	Essex	6937	1044	Radwinter . . .	pa	Essex	4499	819
Purley . . .	pa	Berks	1948	172	Rafford . . .	lib	Elgin	887	992
Purslow . . .	hun	Salop		11,718	Ragdale . . .	pa	Oxon		28
Purton . . .	pa	Wilts	10,054	1778	Ragland . . .	pa	Leic	1368	108
Putford, East . . .	pa	Dev	919	209	Ragland . . .	pa	Mon	4315	7937
Putley . . .	pa	Heref	795	165	Ragnell . . .	chap	Mon	2244	681
Putney . . .	pa	Surr	21,160	3811	Rainford . . .	chap	Notts	2244	168
Puttenham . . .	pa	Herts	739	130	Rainham . . .	pa	Lanc	7163	1642
Puttenham . . .	pa	Surr	1755	372	Rainham . . .	pa	Essex	7454	671
Puxton . . .	pa	Som	1646	145	Rainham . . .	pa	Kent	6010	1222
Pwll-y-Wrach . . .	ham	Bree	993	187	Rainham, East . . .	pa	Norf	1572	115
Pyder . . .	hun	Corn		25,689	Rainham, South, St. Martin . . . }	pa	Norf	1057	122
Pyle . . .	pa	Glam	1387	475	Rainham, West . . .	pa	Norf	1635	335
Pylle . . .	pa	Som	1118	205	Rainhill . . .	to	Lanc	4595	679
Pyrford . . .	pa	Surr	1630	307	Rainou . . .	chap	Chest	5989	1807
Pyworthy . . .	pa	Dev	2027	700	Rainscliff . . .	to	Staff		835
					Rainton, East . . .	to	Durh	3379	1600
					Rainton with Newby	to	N. R. Y.	2065	411
					Rainton, West . . .	to	Durh	1320	1184
					Raisthorpe & Birdall	to	E. R. Y.	2130	45
					Raithby with Maltby	pa	Line	823	147
					Rame . . .	pa	Corn	2872	896
					Rampisham . . .	pa	Dors	1722	416
					Rampton . . .	pa	Camb	1752	191
					Rampton . . .	pa	Notts	2659	411
					Ramsbury . . .	hun	Wilts		3336
					Ramsbury . . .	pa	Wilts	9540	2290
					Ramsden . . .	chap	Oxon	765	423
					Ramsden Bellhouse	pa	Essex	2654	438
					Ramsden Crays . . .	pa	Essex	1696	272
					Ramsey . . .	pa	Essex	5285	708
					Ramsey . . . m. t. &	pa	Hunts	17,118	3006
					Ramsgate . . . m. t. &	pa	Kent	14,080	7985
					Ramsgate . . .	to	Lanc	1492	515
					Ramsholt . . .	pa	Suff	2113	215
					Ramshope . . . ext	pa	Northum		9
					Ramshorn . . .	to	Staff	857	130
					Ranby . . .	pa	Line	1255	109
					Rand . . .	pa	Line	1796	71
					Randwick . . .	pa	Glou	1616	1031
					Rangeworthy . . .	chap	Glou		331
					Ranskill . . .	to	Notts	1679	347
					Ranworth w. Panx- worth . . . }	pa	Norf	1946	400
					Rapsgate . . .	hun	Glou		3868
					Rasen, Market m. t. &	pa	Line	2460	1428
					Rasen, Middle, with Drakes . . . }	pa	Line	3405	685
					Rasen, West . . .	pa	Line	3416	252
					Raskelf . . .	chap	N. R. Y.	2785	459
					Rastrick . . .	chap	W. R. Y.	4151	3021
					Ratby . . .	pa	Leic	2089	996
					Ratchwood . . .	to	Northum		20
					Ratcliffe . . .	ham	Midx	21,985	9741
					Ratcliffe Culey	chap	Leic	1947	212
					Ratcliffe-on-Soar	pa	Notts	1677	177
					Ratcliffe-on-the- Wreak . . . }	pa	Leic	1089	144
					Rathen . . .	pa	Aberd	4154	2100
					Rathmill . . .	to	W. R. Y.	2576	347
					Ratho . . .	pa	Edinb	11,746	1313
					Rathven . . .	pa	Banff	7336	6484
					Ratley & Upton . . .	pa	Warw	2470	376
					Ratlinghope . . .	pa	Salop	895	252
					Rattery . . .	pa	Dev	3221	506
					Rattlesden . . .	pa	Suff	4607	1113
					Ratray . . .	pa	Perth	2433	1362
					Rauceby, North . . .	pa	Line	2544	262
					Rauceby, South . . .	pa	Line	1863	255
					Raughton & Gatesgill	to	Cumb		330
					Raunds . . .	pa	Northam	5015	1370
					Raveley, Great . . .	pa	Hunts	1751	275
					Raveley, Little . . .	pa	Hunts	927	54
					Ravendale, East . . .	pa	Line	614	104
					Ravendale, West . . .	to	Line	680	26
					Ravenfield . . .	pa	W. R. Y.	1839	229
					Ravensingham . . .	pa	Norf	3186	215
					Ravenscroft . . .	to	Chest	364	16



POPULATION RETURN 1831.

Names of Places.	Parishes, &c.	Counties.	Ann. Val. &c.	Pop.	Names of Places.	Parishes, &c.	Counties.	Ann. Val. &c.	Pop.	
Ravensdale Park	ham	Derb	£	65	Revesby	pa	Linc	£6087	616	
Ravensden	pa	Bed	2398	258	Rewe	pa	Dev	1722	286	
Ravensthorpe	pa	Northam	2167	612	Reydon	pa	Suff	2370	338	
Ravenstone	pa	Bucks	2837	430	Reymerston	pa	Norf	2179	299	
Ravenstone Dale	pa	Derb	2210	350	Reynoldston	pa	Glam	687	220	
Ravensworth	pa	Westm	6225	1036	Reynoldston	pa	Pemb	265	109	
Ravensworth	to	Durh		187	Rhandir Abbot	ham	Carm		401	
Ravensworth	to	N. R. Y.	3377	300	Rhandir Ganol	ham	Carm		318	
Raw	to	Northum		49	Rhandir Issa	ham	Carm		475	
Rawcliffe	to	N. R. Y.		51	Rhandir Uchaf	ham	Carm		291	
Rawcliffe	chap	W. R. Y.	3258	1450	Rhayadar, or Radyr	pa	Glam	858	227	
Rawcliffe, Out	to	Lanc	3559	575	Rhayader	hun	Radnor		4440	
Rawcliffe, Upper,	}	Lanc	4362	665	Rhayader m. t. & pa	chap	Radnor	558	669	
with Tarniear										
Rawden	chap	W. R. Y.	3746	2057	Rhigos	ham	Glam		505	
Rawmarsh	pa	W. R. Y.	4699	1538	Rhind	pa	Perth	5854	400	
Rawreth	pa	Essex	3493	321	Rhiw	pa	Carnar	464	358	
Raydon	pa	Suff	2916	559	Rhod-y-Geidio	chap	Ang	570	316	
Rayleigh	pa	Essex	5009	1339	Rhos Peirio	chap	Ang		32	
Rayne	pa	Aberd	2731	1484	Rhoseolyn	pa	Ang	648	967	
Rayne	pa	Essex	2011	320	Rhosdie	pa	Cardig	280	152	
Read	to	Lanc	1598	510	Rhosferig	ham	Brec	704	112	
Reading	hun	Berks		9464	Rhosgoch	to	Mont		59	
Reading	bo	Berks		15,595	Rhuddlan	hun	Flint		9276	
Rearsby	pa	Leic	3344	503	Rhuddlan	pa	Flint	5715	1506	
Reaveley	to	Northum		67	Rhulin	pa	Radnor	496	119	
Reay	pa	Caith	2275	1868	Rhydgwern	ham	Glam		184	
		Suther	1076	1013	Rhyd-y-Boithan	ham	Glam		805	
Reeulver	pa	Kent	1379	297	Rhydyrhin	to	Merio		475	
Redberth	pa	Pemb		134	Rhyndroy Clydach,	}	ham Glam	722	252	
Redbornstoke	hun	Bed		13,310	Higher					
Redbourn	pa	Herts	6499	2047	Rhyndroy Clydach,	}	ham Glam	2998	885	
Redbourn	pa	Linc	4345	300	Lower					
Redear	to	N. R. Y.	1705	729	Rhynic & Essic	pa	Aberd	1502	1018	
Reddenhall with	}	pa	5677	1784	Ribbesford	pa	Worc	1778	4003	
Harleston								Ribbleton	to	Lanc
Reddish	to	Lanc	2555	860	Ribby with Wrea	chap	Lanc	1905	482	
Redisham	pa	Suff	779	179	Ribehester	pa	Lanc		4283	
Redgorton	pa	Perth	1218	1866	Ribehester	to	Lanc	4340	1889	
Redgrave	pa	Suff	2740	712	Ribston, Great, with	}	to	W. R. Y.	1994	152
Redlingfield	pa	Suff	1020	235	Walshford					
Redlynch	tit	Som		61	Ribston, Little	to	W. R. Y.	823	222	
Redmarley D'Abitot	pa	Worc	4982	1028	Ribton	to	Cumb	442	26	
Redmarshall	pa	Durh		335	Riby	pa	Linc	3457	163	
Redmarshall	to	Durh	837	56	Riecall	pa	E. R. Y.	2278	705	
Redmile	pa	Leic	2411	461	Riecarton	pa	Ayr	10,178	2499	
Redmire	to	N. R. Y.	1809	344	Richard's Castle	pa	{	Heref	2014	262
Redruth	m. t. & pa	Corn	7631	8191			Salop	2270	324	
Redwick	chap	Mon	3259	252	Richmond	pa	Surr	25,767	7243	
Redwick & North-	}	chap	Glou	285	Richmond	bo & pa	N. R. Y.	9452	3900	
wick								Rickerby	to	Cumb
Redworth	to	Durh	1824	370	Rickergate	to	Cumb	3630	1448	
Reed	pa	Herts	1524	232	Rickinghall Inferior	pa	Suff	2107	465	
Reed	pa	Suff	1292	231	Rickinghall Superior	pa	Suff	1890	774	
Reedham	pa	Norf	3065	535	Riekling	pa	Essex	1865	447	
Reedness	to	W. R. Y.	3884	644	Riekman's worth m. t. & pa	pa	Herts	16,737	4574	
Reepham	pa	Linc	2349	295	Riddla's Quarter	to	Northum		200	
Reepham	m. t. & pa	Norf	2936	452	Riddlesworth	to	Norf	673	76	
Reeth	m. t.	N. R. Y.	8402	1456	Ridge	pa	Herts	4756	347	
Reigate	hun	Surr		10,719	Ridgmont	pa	Bed	3103	992	
Reigate Borough	}	pa	Surr	2676	Ridgwell	pa	Essex	2031	713	
Reigate Foreign								Riding	to	Northum
Reighton	pa	E. R. Y.	1439	234	Ridley	to	Chest	1510	100	
Reithby	pa	Linc	1498	175	Ridley	to	Denb	696	42	
Remenham	pa	Berks	3089	463	Ridley	pa	Kent		91	
Rempstone	pa	Notts	3072	398	Ridley	to	Northum		233	
Rendall	pa	Ork Is	45	542	Ridlington	pa	Norf	682	205	
Rendcombe	pa	Glou	2050	218	Ridlington	pa	Rutl	3293	262	
Rendham	pa	Suff	2247	419	Rigsby with Ailsby	pa	Line	961	99	
Rendlesham	pa	Suff	2151	261	Rigton	to	W. R. Y.	3343	451	
Renfrew	co			133,443	Rillington	pa	E. R. Y.		955	
Renfrew	bur & pa	Renf	10,083	2833	Rillington	to	E. R. Y.	2448	724	
Renhold	pa	Bed	2141	453	Rilsdon	chap	W. R. Y.	1859	115	
Rennington	chap	Northum	1665	273	Rimington	to	W. R. Y.	2861	701	
Renwick	pa	Cumb	1007	375	Rimpton	pa	Som	2075	208	
Repps with Bastwick	pa	Norf	1722	255	Rimswell	to	E. R. Y.	1639	144	
Repton	pa	Derb	6925	2083	Ringland	pa	Norf	674	350	
Repton & Gresley	hun	Derb		18,554	Ringmer	pa	Suss	7822	1271	
Rerwick	pa	Kirkcud	11,986	1635	Ringmore	pa	Dev	1819	309	
Rescobie	pa	Forf	5277	808	Ringsfield	pa	Suff	1846	315	
Resolis	pa	Ross & Cro	3078	1470	Ringshall	pa	Suff	2458	337	
Resolvend	ham	Glam	782	261	Ringstead	pa	Northam	2133	620	
Reston, North	pa	Linc	895	39	Ringstead, Great	pa	Norf	3939	524	
Reston, South	pa	Linc	757	139	Ringswould	pa	Kent	1470	566	
Retford, East	bo & pa	Notts	4586	2491	Ringwood	pa	S. Ham	15,772	4382	
Retford, West	pa	Notts	2441	593	Ripe	pa	Suss	2122	360	
Rettendon	pa	Essex	5277	671	Ripley	to	Derb	7426	1997	
Revelstoke	pa	Dev	2044	492	Ripley	m. t. & pa	W. R. Y.		1219	
					Ripley	to	W. R. Y.	1005	270	

POPULATION RETURN 1831.

Names of Places.	Parishes, &c.	Counties.	Ann. Val. &c.	Pop.	Names of Places.	Parishes, &c.	Counties.	Ann. Val. &c.	Pop.
Riplington	to	Northum	£	17	Rogate	pa	Suss	£3222	901
Ripon	lib	W. R. Y.		12,850	Rogerstone	ham	Mon	1780	870
Ripon	pa	W. R. Y.		14,804	Roggiet	pa	Mon	475	40
Ripon	bo & to	W. R. Y.	11,430	5080	Rokeby with Eggleston Abbey	pa	N. R. Y.	2295	211
Rippingale	to	Linc	4974	658	Rollesby	pa	Norf	2038	717
Ripple	pa	Kent	1230	209	Rolleston	chap	Leic	1859	41
Ripple	pa	Worc	6009	972	Rolleston	pa	Notts	3297	272
Ripplesmere	hun	Berks		5667	Rolleston	pa	Staff	2896	866
Ripton Abbots with Wennington	pa	Hunts	4560	365	Rollright, Great	pa	Oxon	2811	438
Ripton King's	pa	Hunts	1570	279	Rollright, Little	pa	Oxon	1104	29
Risborough Monks	m. t. & pa	Bucks	2497	1018	Roll's Liberty	ext pa	Midx	10,265	2682
Risborough Princes	pa	Bucks	2467	2122	Rollstone	pa	Wilts	514	39
Risbridge	hun	Suff		16,215	Rolvenden	pa	Kent	7159	1507
Risbury	to	Heref		68	Ronald Kirk	pa	N. R. Y.		2507
Risby	pa	Suff	2500	332	Ronald Kirk	to	N. R. Y.	1034	380
Risca	pa	Mon	708	742	Romanby	to	N. R. Y.	3180	325
Rise	pa	E. R. Y.	2353	161	Romansleigh	pa	Dev	1410	217
Rischolm	pa	Linc	1370	62	Roumford	m. t. & pa	Essex	19,194	4294
Rishangles	pa	Suff	582	242	Romily	to	Chest	2835	1290
Rishon	to	Lanc	2684	919	Romney Marsh	dis	Kent		18
Rishworth	to	W. R. Y.	2058	1536	Romney, New m. t. cin. p. & pa	& pa	Kent	8740	983
Risley	pa	Bed	2879	871	Romney, Old				113
Risley	to	Derb	2160	252	Romsey, Extra	{ m. t. & pa }	S. Ham	{ 2140	3386
Rissington, Great	pa	Glou	3700	464	Romsey, Infra	{ & pa }		{ 4430	2046
Rissington, Little	pa	Glou	2264	231	Ronaldshay	isl	Ork Is		522
Rissington Wick	pa	Glou	2724	219	Ronaldshay, South	isl	Ork Is	225	2354
Riston, Long	pa	E. R. Y.	1843	379	Ronton monastery	Staff		751	17
Ritton Coltpark	to	Northum		58	Ronton	pa	Staff	2259	273
Ritton Whitehouse	to	Northum		31	Rookwith	to	N. R. Y.		78
Rivalx	to	N. R. Y.	3295	225	Roesdown	ext pa	Dev		10
Rivenhall	pa	Essex	4981	653	Roose	hun	Pemb		13,455
River	pa	Kent	1771	690	Roose	pa	E. R. Y.	2869	430
River Green	ext pa	Northum		48	Roothing, Abbots	pa	Essex	1019	234
Rivington	chap	Lanc	2650	537	Roothing, Aythorpe	pa	Essex	1505	259
Rixton	to	Lanc	4096	906	Roothing, Beauchamp	pa	Essex	1152	238
Roach	pa	Corn	3989	1630	Roothing, Berners	pa	Essex	1124	100
Road	pa	Som	3722	954	Roothing, High	pa	Essex	2037	405
Roade	pa	Northam	1283	553	Roothing, Leadon	pa	Essex	817	147
Roath	pa	Glam	2161	272	Roothing, Margaret	pa	Essex	1199	233
Robertown	pa	{ Roxb Selkirk }	4214	424	Roothing, White	pa	Essex	2590	479
Robeston Wathon	pa	Pemb	801	421	Rope	to	Chest	791	119
Robeston, West	pa	Pemb	1322	112	Ropley	pa	S. Ham	3732	779
Roborough	hun	Dev		10,896	Ropley	pa	Linc	2535	578
Roborough	pa	Dev	1741	584	Rosely	pa	Glam	575	302
Roburndale	to	Lanc	2339	199	Rose Ash	pa	Dev	2207	487
Roby	to	Lanc		401	Rose Crowther	pa	Pemb	1629	231
Rocester	pa	Staff	6374	1040	Rose Market	pa	Pemb	993	456
Roch	pa	Pemb	1596	791	Rosedale, Eastside	to	N. R. Y.	1452	376
Rochdale with Sad- dleworth & Quick	{ m. t. & pa }	Lanc		74,427	Rosedale, Westside	to	N. R. Y.	658	178
Rochester	city	Kent		9891	Rosedon	to	Northum		78
Rochester Ward	to	Northum		467	Rosemarkie	pa	Ross & Cro	2430	1799
Rochford	hun	Essex		13,334	Rosley w. Woodside	tos	Cumb		650
Rochford	m. t. & pa	Essex	4465	1256	Rosiiston	pa	Derb	1918	360
Rochford	pa	Heref	1524		Rosneath	pa	Dunbar	1851	825
Rock	chap	Northum	2527	200	Ross	to	Durh	835	65
Rock	pa	Worc	6838	1307	Ross Borongh	} m. t.	Heref	11,111	{ 2045
Rockbear	pa	Dev	3799	530	Ross Foreign	} m. t.			{ 1033
Rockburn	pa	S. Ham	2539	517	Ross & Cromarty	co			74,820
Rockfield	pa	Mon	2160	279	Rossington	pa	W. R. Y.	4831	325
Rockhampton	pa	Glou	1911	220	Rosskeen	pa	Ross & Cro	10,492	2916
Rockingham	m. t. & pa	Northam	790	296	Rosthern	pa	Chest		3730
Rockland	pa	Norf	1246	437	Rosthern	to	Chest	2435	376
Rockland, All Saints	pa	Norf		322	Rothbury	pa	Northum	20,318	2869
Rockland, St. Andrew's	pa	Norf		2284	Rothbury	to	Northum		1014
Rockland, St. Peter's	pa	Norf	1147	298	Rotheimay	pa	Banff	2651	1228
Rockliff	pa	Cumb	2671	885	Rotherby	pa	Leic	1368	152
Rockliff Church	to	Cumb		463	Rotherfield	pa	Suss	7016	3085
Rockliff Castle	to	Cumb		422	Rotherfield Grays	pa	Oxon	5156	1145
Rocliiff	to	W. R. Y.	1661	265	Rotherfield Peppard	pa	Oxon	2628	426
Rod, Nash, & Little Brampton	to	Heref	1954	157	Rotherham	m. t. & pa	W. R. Y.		10,417
Rodborne	tit	Wilts		155	Rotherham	to	W. R. Y.	9807	4083
Rodborough	chap	Glou	3668	2141	Rotherhithe	pa	Surr	51,621	12,875
Rodbourn Cheney	pa	Wilts	4711	574	Rothersthorpe	pa	Northam	3352	270
Roddam	to	Northum		118	Rotherthorpe	pa	S. Ham	2119	436
Rodden	pa	Som	1699	295	Rothley	pa	Elgin	5131	1709
Roddington	pa	Salop	2007	423	Rothsay	bu	Bute	3457	4817
Rode, North	to	Chest	1446	256	Rothsay	pa	Bute	5789	1267
Rodmarton	pa	Glou	4004	369	Rothley	pa	Leic	3154	1342
Rodmell	pa	Suss	2331	350	Rothley	to	Northum		138
Rodmersham	pa	Kent	1206	311	Rothwell	pa	Linc	1648	231
Rodney Stoke	pa	Som	2192	333	Rothwell	hun	Northam		7860
Rodsley	ham	Derb	1080	183	Rothwell	pa	Northam	8205	2002
Rogart	pa	Suther	2040	1805	Rothwell	pa	W. R. Y.		6635
					Rothwell	to	W. R. Y.	3037	2638
					Rothymarcus	to	Inver		586
					Rotsea	to	E. R. Y.	1154	30
					Rottingdean	pa	Suss	2895	880



POPULATION RETURN 1831.

Names of Places.	Parishes, &c.	Counties.	Ann. Val. &c.	Pep.	Names of Places.	Parishes, &c.	Counties.	Ann. Val. &c.	Pep.
Rottington	to	Camb	£729	45	Runwell	pa	Essex	£2379	341
Rouchester	to	Norhum		28	Runwick	tit	Surr		330
Roudhan	pa	Norff	863	73	Ruseomb	pa	Berks	1120	160
Rough Lee Booth	to	Lanc	1651	949	Rushall	pa	Norf	1261	283
Rougham	pa	Norf	3317	310	Rushall	pa	Staff	3700	693
Rougham	pa	Suff	3933	863	Rushall	pa	Wilts	2545	244
Roughton	pa	Line	863	118	Rushbrook	pa	Suff	1618	177
Roughton	pa	Norf	1110	439	Rushbury	pa	Salop	3050	507
Roulston	pa	Line	2118	156	Rushcliffe	hun	Notts		10,920
Rouncton, East	to	N. R. Y.	1759	127	Rushden	pa	Herts	1505	342
Rouncton, West	pa	N. R. Y.	1832	192	Rushden	pa	Northam	4703	1245
Roundhay	to	W. R. Y.		314	Rushford w. Snarchill	pa	Norf	965	138
Rousay	isl	Ork Is	136	921	Rushmere	pa	Suff	872	114
Rouse Lench	pa	Worc	1665	251	Rushmere (Carlford, hun)	pa	Suff	2301	568
Rousham	pa	Oxon	1858	156	Rushock	pa	Worc	1903	177
Routh	pa	E. R. Y.	3811	119	Rushiton	to	Chest	2205	330
Row	pa	Dumbar	5891	2032	Rushiton, All Saints, & St. Peter's	pa	Northam	4787	405
Rowberrow	pa	Som	841	392	Rushiton James	to	Staff	1228	304
Rowde	pa	Wilts	5702	1016	Rushiton Spences	to	Staff	1690	337
Rowell	ham	Glou	745	38	Rushulme	to	Lanc	3503	1078
Rowington	pa	Warw	4636	933	Ruskington & Harverholme Priory	pa	Line	3954	782
Rowland	to	Derb	453	101	Rusper	pa	Suss	1568	531
Rowley	pa	E. R. Y.		501	Rustington	pa	Suss	2145	365
Rowley	to	E. R. Y.	8697	451	Ruston, East	pa	Norf	2720	730
Rowley Regis	pa	Staff	10,107	7438	Ruston Parva	pa	E. R. Y.	1504	152
Rowlstone	pa	Heref	872	162	Ruswarp	to	N. R. Y.	6390	1980
Rowner	pa	S. Ham	2265	140	Rutherglen	bu	Lanark	5263	4741
Rowsley, Great, & part of Aport	to	Derb	1203	212	Ruthin	pa	Lanark	4508	762
Rowton	to	Chest	1136	122	Ruthin	hun	Denb		11,129
Roxburgh	co			43,663	Ruthin	bo & pa	Denb	6281	3376
Roxburgh	pa	Roxb	9564	962	Ruthven	pa	Forf	3549	363
Roxby	to	N. R. Y.	2531	183	Ruthwell	pa	Dumf	4665	1216
Roxby with Risby	pa	Linc	5106	373	Rutland	co			19,385
Roxham	pa	Norf	449	41	Ruyton-in-the-Eleven Towns	pa	Salop	5046	933
Roxholme	ham	Line	1062	w. pa	Ryall	to	Northum		89
Roxton	pa	Bed	4325	575	Ryall	pa	Ruti	3096	569
Roxwell	pa	Essex	6657	847	Ryars	pa	Kent	2259	414
Roydon	pa	Essex	6339	717	Ryburgh, Great	pa	Norf	2785	598
Roydon	ham	Essex	1524	214	Ryburgh, Little	pa	Norf	1238	162
Roydon	pa	Norf	657	174	Ryeote	ham	Oxon		35
Roydon (Diss hu)	pa	Norf	1992	633	Rydale & Loughbrigg	to	Westm	1445	315
Royston	m. t. & pa	Herts	2208	1757	Ryde. See <i>Newchurch</i> .				
Royston	pa	W. R. Y.		3690	Ryc m.t. cin. por. & pa	pa	Suss	7230	3715
Royston	to	W. R. Y.	2006	597	Ryedale	wap	N. R. Y.		19,540
Royton	to	Denb.	1520	113	Ryhill	to	W. R. Y.	1638	160
Royton	chap	Lanc	8797	5652	Ryhill & Camerton	to	E. R. Y.	3307	263
Ruabon	pa	Denb	5421	8353	Ryhope	to	Durh	2948	365
Ruabon	to	Denb		1341	Ryle, Great	to	Northum		94
Ruan Lanyhorne	pa	Corn	2635	424	Ryle, Little	to	Northum		40
Ruan, Major	pa	Corn	845	162	Ryme Intrinsicca	pa	Dors	1623	171
Ruan, Minor	pa	Corn	538	269	Ryston	pa	Norf	644	26
Ruardean	pa	Glou	1753	858	Ryther w. Ozendike	pa	W. R. Y.	3716	361
Ruckinge	pa	Kent	3589	379	Ryton	pa	Durh		6568
Ruckland	pa	Linc	470	24	Ryton	to	Durh	4262	590
Rudbaxton	pa	Pemb	2322	621	Ryton	pa	Salop	1433	154
Rudby-in-Cleveland	pa	N. R. Y.		1397	Ryton	to	N. R. Y.	2183	222
Rudby-in-Cleveland	to	N. R. Y.	1042	81	Ryton-upon-Dunsmoor	pa	Warw	2879	510
Ruddington	pa	Notts	4195	1428	Ryton Woodside	to	Durh	5050	951
Rudford	pa	Glou	809	203					
Rudge	to	Salop	562	104					
Rudgwick	pa	Suss	3014	950					
Rudham, East	pa	Norf	3594	950					
Rudham, West	pa	Norf	3070	456					
Rudheath	to	Chest	2956	367					
Rudry	pa	Glam	1806	276					
Rudston	pa	E. R. Y.	5075	518	Sacomb	pa	Herts	1663	360
Rudyard & Caudery	to	Staff	1245	117	Sadburge	to	Durh	3487	403
Rufford	pa	Lanc	4401	869	Saddington	pa	Leic	2961	268
Rufford	ext pa	Notts	4217	322	Saddle	pa	Argy		926
Rufforth	pa	E. R. Y.	2998	302	Saddleworth with Quick	chap	W. R. Y.	21,306	15,986
Rugby	m. t. & pa	Warw	5275	2501	Saffron Hill, Hatton Garden, & Ely Rents	lib	Midx	29,175	9529
Rugeley	m. t. & pa	Staff	6383	3165	Saffron Walden m.t. & pa	pa	Essex	13,697	4762
Ruishton	pa	Som	2767	400	Saham Toney	pa	Norf	7459	1060
Ruislip	pa	Midx	9415	1197	Saighton	to	Chest	2461	303
Rumbold's Wyke	pa	Suss	2280	319	Saint Michael Church	pa	Som	291	32
Rumburgh	pa	Suff	1661	421	Sainthury	pa	Glou	2226	123
Rumney	pa	Mon	2612	264	Salcombe Regis	pa	Dev	3451	448
Rumworth	to	Lanc	1805	1164	Salcott	pa	Essex	236	154
Runcorn	pa	Chest		10,326	Sale	to	Chest	4546	1104
Runcorn	to	Chest		5035	Saleby with Thores-	pa	Line	2183	220
Runcton, North	pa	Norf	3571	307	Salehurst	pa	Suss	6523	2204
Runcton, South	pa	Norf		133	Salford	pa	Bed	1534	340
Runhall	pa	Norf	980	176	Salford	hun	Lanc		429,602
Runham	pa	Norf	2343	249	Salford	to	Lanc	40,048	40,786
Runnington	pa	Som	701	127					
Runton	pa	Norf	1206	473					
Runwald, St.	pa	Essex	1498	461					

POPULATION RETURN 1831.

Names of Places.	Parishes, &c.	Counties.	Ann. Val. &c.	Pop.	Names of Places.	Parishes, &c.	Counties.	Ann. Val. &c.	Pop.
Salford	pa	Oxon	£2573	341	Sapperton	pa	Glou	£3167	453
Salford	pa	Warw	7178	899	Sapperton	pa	Line	802	62
Salhouse	pa	Norf	1366	539	Saredon, Great & Little	tos	Staff	2098	246
Saline	pa	Fife	3787	1139	Sarnesfield	pa	Heref	1386	98
Saling, Great	pa	Essex	1886	367	Sarr	vill	Kent	1203	200
Salisbury	chap	Lanc	1608	433	Sarratt	pa	Herts	1762	452
Salisbury	city	Wilts (see <i>New Sarum</i> ).			Sarsden	pa	Oxon	2513	154
Salkeld, Great	pa	Cumb	1909	447	Satley	to	Durh	2510	112
Salkeld, Little	to	Cumb	1138	105	Satterforth	to	W. R. Y.		725
Sall	pa	Norf	1920	298	Satterlcigh	pa	Dev	417	58
Salmonby	pa	Line	1132	90	Satterthwaite	chap	Lanc	1824	403
Salop	co			222,503	Saughall, Great	to	Chest	1760	367
Salperton	pa	Glou	1276	216	Saughall, Little	to	Chest	795	40
Salt & Enson	to	Staff	2303	533	Saughall Massey	to	Chest	1141	143
Saltash	bo	Corn	2473	1637	Saughton	to	Flint		354
Saltby	pa	Leic	1707	263	Saul	pa	Glou	856	443
Salter & Escat	ext pa	Cumb		42	Saundby	pa	Notts	2318	104
Saltfleetby, All Saints	pa			180	Saunderton	pa	Bucks	1962	231
Saltfleetby, St. Clement's	pa	Line	6676	110	Sausthorpe	pa	Line	1073	206
Saltfleetby, St. Peter's	pa			200	Savernake Park	ext pa	Wilts	1336	110
Saltford	pa	Som	2123	380	Saviour, St.	pa	Dev		2316
Salthouse	pa	Norf	819	262	Saviour, St.	pa	Norf		1486
Saltmarsh	to	E. R. Y. w. Metham	191	191	Saviour, St.	pa	Surr	60,472	18,006
Saltney	to	Flint		172	Savoy, St. John the Baptist	prece	Midx		431
Salton	pa	Hadd	6314	786	Sawbridgeworth	pa	Herts	9194	2231
Salton	pa	N. R. Y.		355	Sawdon	to	N. R. Y.		146
Salton	to	N. R. Y.	2530	156	Sawley	pa	Derb		3750
Saltwood	pa	Kent	5761	534	Sawley	to	Derb	3758	1009
Salwarpe	pa	Wore	3578	475	Sawley	chap	W. R. Y.	1759	499
Sambourn	ham	Warw	2653	694	Sawley w. Tossid	ext pa	W. R. Y.	3327	588
Samford	hun	Suff		11,242	Sawston	pa	Camb	2889	771
Samford House of Industry		Suff		310	Sawtry, All Saints	pa	Hunts	1809	510
Samlesbury	chap	Lanc	4919	1948	Sawtry, St. Andrew	pa	Hunts	1764	320
Sampford Arundell	pa	Som	1977	427	Sawtry, St. Judith	ext pa	Hunts	2603	227
Sampford Brett	pa	Som	1132	197	Saxby	pa	Leic	2106	206
Sampford Courtenay	pa	Dev	5147	1217	Saxby (Aslaoe wap)	pa	Line	1238	124
Sampford, Great	pa	Essex	2637	800	Saxby (Yarboro' wap)	pa	Line	2682	266
Sampford, Little	pa	Essex	3142	423	Saxelby	pa	Leic	1089	120
Sampford Peverell	pa	Dev	3001	787	Saxelby w. Ingleby	pa	Line	4086	719
Sampford Spiney	pa	Dev	1709	366	Saxham, Great	pa	Suff	2301	260
Sampson's, St.	pa	Corn	1874	314	Saxham, Little	pa	Suff	1727	198
Sancreed	pa	Corn	3593	1069	Saxlingham	pa	Norf	1348	133
Sancton & Houghton	pa	E. R. Y.		462	Saxlingham Ne-thergate	pa	Norf	2503	666
Sancton & Houghton	to	E. R. Y.	2290	377	Saxlingham Thorpe	pa	Norf	668	161
Sand Hutton	to	N. R. Y.	1993	161	Saxmundham m. t. & ham	pa	Suff	2580	1048
Sand Hutton	chap	N. R. Y.	1801	275	Saxondale	ham	Notts		116
Sanda Island		Ork Is	834	1839	Saxstead	pa	Suff	1784	503
Sandal, Long, with Wheatley	to	W. R. Y.	3918	323	Saxthorpe	pa	Norf	2134	362
Sandall, Great	pa	W. R. Y.		2872	Saxton	pa	W. R. Y.		522
Sandall, Great	to	W. R. Y.	4951	1075	Saxton with Scar-thingwell	to	W. R. Y.	2640	407
Sandbach m. t. & pa		Chest		7214	Sackleton	to	N. R. Y.	1267	164
Sandbach	to	Chest	8169	3710	Saftworth	to	Notts	1580	78
Sanderingham	pa	Norf	441	81	Scalby	to	E. R. Y.	1760	127
Sanderstead	pa	Surr	2100	242	Scalby	pa	N. R. Y.		1676
Sandford	to	Berks		114	Scalby	to	N. R. Y.	4900	583
Sandford	pa	Dev	10,927	2011	Scaldwell	pa	Northam	2177	387
Sandford	pa	Oxon	1678	229	Scaleby	pa	Cumb	1691	560
Sandford (Wootton hun)	pa	Oxon	3558	534	Scaleby, East	to	Cumb		212
Sandford	to	Salop		487	Scaleby, West	to	Cumb		348
Sandford Orcas	pa	Som	2494	353	Sealford	pa	Leic	3223	467
Sandford & Woodley	to	Berks		796	Seamblesby	pa	Line	1541	413
Sandhoe	to	Northum		240	Scammonden & Dean Head	chap	W. R. Y.	608	912
Sandhurst	pa	Berks	943	672	Scampston	chap	E. R. Y.	2409	231
Sandhurst	pa	Glou	3739	434	Scampton	pa	Line	3131	242
Sandhurst	pa	Kent	4695	1307	Scarborough	bo & pa	N. R. Y.	12,355	8760
Sandiacre	pa	Derb	1841	758	Scarcliff	pa	Derb	2972	524
Sandleford	priory	Berks		8	Scarcroft	to	W. R. Y.	736	168
Sandon	pa	Essex	3629	525	Scargill	to	N. R. Y.	1352	119
Sandon	pa	Herts	3605	716	Scarisbrick	to	Line	11,954	1783
Sandon	pa	Staff	5170	558	Scarle, North	pa	Line	1109	479
Sandon Fee	tit	Berks		674	Scarning	pa	Norf	3504	603
Sandridge	pa	Herts	6530	810	Scarrington	pa	Notts	1273	188
Sandwich ein por & pa		Kent		3136	Scarsdale	hun	Derb		23,627
Sandwich	pa	Ork Is	224	973	Scartho	pa	Line	1601	147
Sandwith	to	Cumb	2086	328	Scathwaite rigg Hay, & Hutton-i-th'	to	Westm	3120	380
Sandy with Gritford	pa	Bed	8202	1617	Scawby w. Sturton	pa	Line	4678	942
Sankey, Great	chap	Lanc	3729	563	Seawton	pa	N. R. Y.	951	148
Sanquhar	bu & pa	Dumf	826	3268	School Aycliffe	to	Durh	350	32
Santon	pa	Norf	445	18	Scilly Islands		Corn		2465
Santon Downham	pa	Suff	1185	66	St. Mary's				1311
Sapeote	pa	Leic	2480	871	Tresco				470
Sapey Pritchard	pa	Wore	1944	250					
Sapey, Upper	pa	Heref	2032	357					
Sepiston	pa	Suff	1053	234					



POPULATION RETURN 1831.

Names of Places.	Parishes, &c.	Counties.	Ann. Val. &c.	Pop.	Names of Places.	Parishes, &c.	Counties.	Ann. Val. &c.	Pop.
Scilly Islands—St. Agnes			£	289	Sedghill	pa	Wilts	£2422	235
St. Martin's				230	Sedgley	pa	Staff	22,954	20,577
Bryher				128	Sedgwick	to	Westm	1038	204
Sampson Isle				37	Secnd	chap	Wilts	5787	1144
Scor Ruston	pa	Norf	626	105	Seer Green	ham	Bucks	781	245
Scoglethorpe	to	E. R. Y.	2086	252	Seething	pa	Norf	3030	438
Scole, or Osmondiston	pa	Norf	1327	617	Seidwell, St.	pa	Dev	8250	6602
Scone	pa	Perth	7338	2268	Seighford	pa	Staff	6295	898
Sconic	pa	Fife	6779	2566	Seisdon	hun	Staff		97,291
Scopwick	pa	Linc	2192	278	Selattyn	pa	Salop	6075	1112
Scorborough	pa	E. R. Y.	1954	79	Selborne	pa	S. Ham	4324	924
Scorton	to	N. R. Y.	4327	492	Selby	m. t. & pa	W. R. Y.	9723	4600
Scosthorpe	to	W. R. Y.	794	95	Selby's Forest	to	Northum	1401	66
Scotby	to	Cumb		397	Selham	pa	Suss	761	89
Scotch Street	to	Cumb		1887	Selkirk	co	Scot		6833
Scotforth	to	Lanc	5892	557	Selkirk	bu & pa	Selkirk	20,397	2833
Scotthern	pa	Linc	2702		Selkley	hun	Wilts		6555
Scotland			6,652,655	2,365,807	Sellack	pa	Heref	4718	327
Scott Willoughby	pa	Linc		21	Selling	pa	Kent	2553	539
Scotter	pa	Linc	6218	1043	Sellinge	pa	Kent	2910	451
Scotton	pa	Linc	3254	494	Selmeston	pa	Suss	2772	189
Scotton	to	N. R. Y.	1134	138	Selsey	pa	Suss	3283	821
Scotton	to	W. R. Y.	1096	312	Selside w. Whitwell	chap	Westm	1873	263
Scottow	pa	Norf	2775	460	Selston	pa	Notts	2513	1580
Scouton	pa	Norf	3497	328	Selworthy	pa	Som	4685	558
Serafield	pa	Linc	650	36	Semer	pa	Suff	1718	275
Serafton, West	to	N. R. Y.	554	145	Semington	chap	Wilts		319
Seraptoft	pa	Lcic	2424	126	Semley	pa	Wilts	5195	700
Seray	lathe	Kent		78,973	Sempringham	pa	Linc	3289	490
Scrayingham	pa	E. R. Y.		522	Send	pa	Surr	7514	1483
Scrayingham	to	E. R. Y.	1925	164	Sennen	pa	Corn	2148	689
Scredington	pa	Linc	2341	306	Senny	ham	Brec	1675	303
Sremby with Grebby	pa	Linc	1766	204	Sephton	pa	Lanc		4485
Srenwood	to	Northum		37	Sephton	to	Lanc	1997	403
Sreveton	pa	Notts	1968	312	Sepulchre, St.	pa	Camb	1223	674
Scrivesby	pa	Linc	3760	129	Sepulchre, St.	pa	Midx	62,329	12,479
Scriven w. Tentergate	to	W. R. Y.	3930	1598	Sepulchre, St.	pa	Northam		4287
Scrooby	pa	Notts	2191	281	Serjeant's Inn, Fleet Street	ext pa	Midx		104
Scropton & Foston	pa	Derb	6616	500	Sessay	pa	N. R. Y.	2834	464
Scruton	pa	N. R. Y.	2685	438	Sesswick	to	Denb	1728	150
Sculcoates	pa	E. R. Y.	32,911	13,468	Setchey	pa	Norf	1172	95
Sculthorpe	pa	Norf	3163	619	Setmurthey	chap	Cumb	1327	182
Scunthorpe	to	Linc		240	Settle	m. t.	W. R. Y.	6683	1627
Scybor-y-Coed	to	Cardig	2000	701	Settrington	pa	E. R. Y.		779
Sea Borough	pa	Som	995	124	Settrington	to	E. R. Y.	6814	527
Seabridge	to	Staff		120	Seven Oaks	to	Chest		149
Seacourt	pa	Berks	1437	25	Seven Oaks m. t. & pa	to	Kent	10,742	4709
Seacroft	to	W. R. Y.	3924	918	Sevenhampton	pa	Glou	2941	465
Seaford	bo & pa	Suss	3507	1098	Sevenhampton	tit	Wilts		239
Seagcry, Low. & Upp.	pa	Wilts	2150	234	Severn Stoke	pa	Worc	8386	745
Seagrave	pa	Leic	3514	426	Sevington	pa	Kent	1281	111
Seaham	pa	Durh	264	130	Sewardstone	ham	Essex		825
Seaham	to	Durh	1272	130	Sewerby & Marton	to	E. R. Y.	2205	352
Seal	pa	Kent	4954	1454	Sewston	chap	Leic	1584	368
Seal	pa	Surr	2192	366	Sexhow	to	N. R. Y.	783	35
Seal, Nether & Over	pa	Lcic	8238	1222	Shabbington	pa	Bucks	3198	298
Sealand	to	Flint		290	Shackerstone	pa	Lcic	560	432
Seamer	pa	N. R. Y.	3954	224	Shadforth	to	Durh	1717	236
Seamer (Pickering Lythe)	pa	N. R. Y.		981	Shadingfield	pa	Suff	1306	198
Seamer	to	N. R. Y.	5976	514	Shadoxhurst	pa	Kent	1159	239
Searby with Owmbly	pa	Linc	2442	252	Shadwell	to	W. R. Y.	1392	248
Seasalter	lib	Kent	3451	945	Shadwell, St. Paul	pa	Midx	22,764	9544
Season Cote	pa	Glou	1637	51	Shaftesbury, or Shaston	bo	Dors		3061
Seaton	to	Cumb	2427	745	Shafto, East	to	Northum		41
Seaton	pa	Dev	5684	1803	Shafto, West	to	Northum		68
Seaton	pa	Rutl	1802	435	Shafton	to	W. R. Y.	926	248
Seaton	to	E. R. Y.	2748	288	Shalbourn	pa	Berks	3061	922
Seaton Carew	to	Durh	1158	333	Shalbourn, West	to	Wilts		410
Seaton Delaval	to	Northum		271	Shalden	pa	S. Ham	1133	167
Seaton, North	to	Northum		150	Shalfleet	pa	S. Ham	4736	1049
Seaton Ross	pa	E. R. Y.	3351	436	Shalford	pa	Essex	2926	701
Seaton & Slingley	to	Durh	1043	134	Shalford	pa	Surr	4177	910
Seavington, St. Mary	pa	Som	2176	366	Shalstone	pa	Bucks	1298	198
Seavington, St. Mich.	pa	Som	780	397	Shamblehurst	tit	S. Ham		921
Sebergham	pa	Cumb	5380	840	Shangton	pa	Leic	2113	39
Sebergham Castle	to	Cumb		494	Shanklin	pa	S. Ham	756	255
Sebergham Church	to	Cumb		346	Shap	pa	Westm	5677	1084
Seckington	pa	Warw	1287	129	Shapins Shay	isl	Ork Is	142	809
Sedbergh	m. t. & pa	W. R. Y.		4711	Shapwick	pa	Dors	4100	462
Sedbergh	to	W. R. Y.	12,967	2214	Shapwick	pa	Som	5055	452
Seddlescomb	pa	Suss	1865	732	Shareshill	pa	Staff	910	520
Sedgeberrow	pa	Worc	1643	224	Sharlston	to	W. R. Y.	2007	243
Sedgebrooke	pa	Linc	2421	252	Sharnbrook	pa	Bed	3226	754
Sedgefield	pa	Durh		2178	Sharnford	pa	Lcic	2736	545
Sedgefield	to	Durh	3197	1429	Sharperton	to	Northum		105
Sedgeford	pa	Norf	3994	595	Sharples	to	Lanc	3223	2589
Sedgeford Lanc ward	ward	Norf		2064					

POPULATION RETURN 1831.

Names of Places.	Parishes, &c.	Counties.	Ann. Val. &c.	Pop.	Names of Places.	Parishes, &c.	Counties.	Ann. Val. &c.	Pop.	
harrington	pa	Norf	£1211	252	Sheriff's Lench	ham	Wore	£1173	83	
Sharrow	to	W. R. Y.	1620	103	Shermanbury	pa	Suss	1255	345	
Shaston, East	hun	Dors		21,012	Sherman's Grounds ext	pa	Leic		23	
Shaston, West	hun	Dors		9440	Sherborne	pa	Norf	999	140	
Shaugh	pa	Dev	2988	570	Sherringham	pa	Norf	2023	899	
Shavington w. Gresty	to	Chest	1724	320	Sherrington	pa	Wucks	3121	804	
Shaw cum Donnington	pa	Berks	2827	620	Sherrington	pa	Wilts	969	179	
Shawbury	pa	Salop	5297	915	Sherston Magna	pa	Wilts	5816	1361	
Shawbury	to	Salop		336	Sherston Pinckney	pa	Wilts	1062	122	
Shawdon	to	Northum		80	Sherwill	hun	Dev		4186	
Shawell	pa	Leic	1563	216	Sherwill	pa	Dev	3917	688	
Shearsly	chap	Leic	1961	354	Shetland Isles		Ork & Sht		29,392	
Shebbear	hun	Dev		29,159	Shethington	to	Lauc	3283	899	
Shebbear	pa	Dev	3415	1179	Shevioc	pa	Corn	2787	453	
Sheen	pa	Staff	2308	366	Shields, North	m. t.	Northum	11,686	6744	
Sheepscomb	tit	Glou		803	Shields, S. m. t. & chap		Durh	12,227	9074	
Sheapshad	pa	Leic	7729	3714	Shifnal	m. t. & pa	Salop	20,662	4779	
Sheepstor	pa	Dev	945	154	Shifford	chap	Oxon	1532	47	
Sheepwash	pa	Dev	1480	446	Shilbottle	pa	Northum	7454	1195	
Sheepy Magna	pa	Leic	2566	627	Shilbottle	to	Northum		557	
Sheepy Parva	pa	Leic	855	87	Shilbottle	to	Durh	861	867	
Sheering	pa	Essex	2160	547	Shillingford	pa	Berks	3697	246	
Sheerness	ville	Kent (see <i>Sheppey</i> )		61	Shillingford, St. George	pa	Dev	561	89	
Sheet	tit	S. Ham	2514	380	Shillingstone, or Shilling Okeford	pa	Dors	2660	473	
Sheffield	m. t. & pa	W. R. Y.		91,692	Shilton	pa	Berks	1813	290	
Sheffield	to	W. R. Y.	75,217	59,011	Shilton	pa	Warw	2603	460	
Sheffling	pa	E. R. Y.	2811	204	Shilvington	to	Northum		161	
Shefford	ham	Bed	868	763	Shimpling	pa	Norf	1310	227	
Shefford, East	pa	Berks	1136	67	Shimpling	pa	Suff	3050	496	
Shefford Hardwicks ext	pa	Bed		16	Shimelfie	to	Durh	2,673	302	
Shefford, West	pa	Berks	3316	559	Shinerton	pa	Salop	1096	132	
Shelbrooke	to	W. R. Y.	961	113	Shinfield Eastside	pa	Berks	3647	969	
Shelding	to	W. R. Y.		49	Shinfield Westside	pa	Wilts	707	131	
Sheldon	chap	Derb	807	148	Shingay	pa	Camb	946	112	
Sheldon	pa	Dev	1323	185	Shingham	pa	Norf	529	61	
Sheldon	pa	Warw	4272	422	Shippbourne	pa	Kent	1411	470	
Sheldwick	pa	Kent	2296	497	Shippbrook	to	Chest	1164	83	
Shelf	to	W. R. Y.	2654	2614	Shipdham	pa	Norf	6638	1889	
Shelfanger	pa	Norf	2329	435	Shipham	pa	Som	1392	691	
Shelford, Great	pa	Camb	1937	812	Shiplake	pa	Oxon	4368	515	
Shelford, Little	pa	Camb	1914	483	Shipley	to	Derb	5711	632	
Shelford w. Newton	pa	Notts	7729	704	Shipley	to	Northum		95	
Shell	ham	Wore		43	Shipley	pa	Suss	4020	1180	
Shelland	pa	Suff	572	126	Shipley	to	W. R. Y.	3527	1926	
Shelley	pa	Essex	1098	163	Shipmeadow	pa	Suff	865	133	
Shelley	pa	Suff	1147	142	Shippon	to	Berks		151	
Shelley	to	W. R. Y.	2463	1319	Shipton-upon-Stour	m. t. & pa	Wore	4233	1632	
Shellow Bowels	pa	Essex	500	143	Shipton	pa	Salop	2267	154	
Shelsley Beauchamp	pa	Wore	2531	598	Shipton	chap	E. R. Y.	1962	348	
Shelswell	pa	Oxon	705	49	Shipton	to	N. R. Y. w. Overton		364	
Shelton	pa	Bed	699	132	Shipton Beauchamp	pa	Som	2217	648	
Shelton	pa	Norf	1914	253	Shipton Bellinger	pa	S. Ham	2525	287	
Shelton	pa	Notts	1381	113	Shipton-on-Cherwell	pa	Oxon	1126	148	
Shelton	to	Staff		9267	Shipton George	pa	chap	Dors	1274	316
Shelve	pa	Salop	858	71	Shipton Lee	ham	Bucks	2579	104	
Shenfield	pa	Essex	5004	665	Shipton Moyne	pa	Glou	3602	389	
Shenley	pa	Bucks		484	Shipton Oliffe	pa	Glou	1336	229	
Shenley	pa	Herts	7592	1167	Shipton Sollars	pa	Glou	1075	98	
Shennington	pa	Glou	2423	433	Shipton-under-Whichwood	pa	Oxon	2112	2457	
Shenstone	pa	Staff	12,827	1827	Shirburn	pa	Oxon	904	325	
Shenton	chap	Leic	2220	200	Shire Newton	pa	Mon	632	791	
Shephall	pa	Herts	1385	217	Shire Newton	vill	Mon	754	333	
Shepley	to	W. R. Y.	1840	893	Shirchampton	chap	Glou		420	
Shepperton	pa	Midx	5556	847	Shirland	pa	Derb	5066	1212	
Sheppy	isle	Kent		7983	Shirley	pa	Derb	2154	602	
Shepreth	pa	Camb	1421		Shitlington	pa	Bed	4002	1307	
Shepton Mallet m. t. & pa		Som	12,830	5330	Shitlington	to	W. R. Y.	5176	1893	
Shepton Montague	pa	Som	2077	452	Shitlington, High	qr	Northum		108	
Shepway	lathe	Kent		25,849	Shitlington, Low	qr	Northum		58	
Sheraton	to	Durh	1688	110	Shobdon	pa	Heref	4505	536	
Sherborn, St. John	pa	S. Ham	3460	702	Shobrooke	pa	Dev	4626	644	
Sherborne	hun	Dors		6878	Shoby	ham	Leic	1244	15	
Sherborne	m. t. & pa	Dors	13,501	4075	Shoeklach	pa	Chest		431	
Sherborne	pa	Glou	4224	767	Shoeklach Church	to	Chest	1533	140	
Sherborne	pa	Warw	1517	241	Shoeklach Oviat	to	Chest	1713	216	
Sherburn	to	Durh	1371	337	Shoebury, North	pa	Essex	2033	226	
Sherburn	pa	E. R. Y.	3461	536	Shoebury, South	pa	Essex	1889	202	
Sherburn	pa	W. R. Y.		3068	Sholton	to	Flint		186	
Sherburn	to	W. R. Y.	5546	1155	Shopland	pa	Essex	1267	56	
Sherburn House ext	pa	Durh	1909	59	Shoreditch, St. Leonard	pa	Midx	138,868	68,564	
Shere	pa	Surr	4157	1190	Shoreham	pa	Kent	5207	1015	
Sherford	pa	Norf	876	110	Shoreham, New bo &	pa	Suss	1046	1503	
Sherfield English	pa	S. Ham	1743	338	Shoreham, Old	pa	Suss	1908	231	
Sherfield-upon-Lodon	pa	S. Ham	3111	599	Shoreswood	to	Durh	1325	279	
Sherford	pa	Dev	3392	511						
Sheriff Hales	pa	Staff	2737	914						
Sheriff Hutton	pa	N. R. Y.		1371						
Sheriff Hutton	to	N. R. Y.	5000	877						



POPULATION RETURN 1831.

Names of Places.	Parishes, &c.	Counties.	Ann. Val. &c.	Pop.	Names of Places	Parishes, &c.	Counties.	Ann. Val. &c.	Pop.
Shorne & Merston	pa	Kent	£3860	730	Simonburn	pa	Northum.	£43,195	4561
Shorneutt	pa	Wilts	599	29	Simonburn	to	Northum		600
Shortflatt	to	Northum		22	Simondsley	to	Derb		454
Shorwell	pa	S. Ham	4690	699	Simonstone	to	Lanc	957	440
Shoston	to	Northum		89	Simonswood	to	Lanc	1575	411
Shotley	pa	Northum	6804	1104	Simson	pa	Bucks	2301	470
Shotley	to	Northum		590	Sinderby	to	N. R. Y.	802	93
Shotley	pa	Suff	2866	410	Singleborough	ham	Bucks	924	110
Shotover	pa	Oxon	904	149	Singleton	chap	Lanc	5117	499
Shottesbrook	pa	Berks	1437	138	Singleton	pa	Suss	2231	563
Shottesham, All Saints	pa	Norf	1821	558	Sinnington	pa	N. R. Y.	3674	584
Shottesham, St. Mary & St. Martin	pa	Norf	2035	367	Sinnington	to	N. R. Y.		340
Shottisham	pa	Suff	1035	280	Sisland	pa	Norf		85
Shottle & Postern	to	Derb	3118	556	Siston	pa	Glou	4072	973
Shotton	to	Durh	2193	272	Sithney	pa	Corn	5839	2772
Shotts	pa	Lanark	9012	3220	Sittingbourne	pa	Kent	4363	2182
Shottswell	pa	Warw	2327	302	Six Hills	pa	Line	2263	169
Shotwick	pa	Chest		744	Skeebly	to	N. R. Y.	1504	183
Shotwick	to	Chest	888	96	Skeffington	pa	Leic	3710	180
Shotwick Park	ext	Chest		18	Skegby	pa	Notts	1556	656
Shoulden	pa	Kent	2022	356	Skegness	pa	Line	3681	185
Shouldham	pa	Norf	3139	725	Skellingthorpe	pa	Line	4852	417
Shouldham Thorpe	pa	Norf	1514	300	Skellow	to	W. R. Y.	1143	181
Shrawardine	pa	Salop	2312	189	Skelmersdale	chap	Lanc	2691	676
Shrawley	pa	Wore	2372	497	Skelsmergh	to	Westm	4609	263
Shrewley	chap	Warw	1095	264	Skelton	pa	Cumb	6041	1127
Shrewsbury	bo	Salop		21,227	Skelton	to	Cumb		348
Shrewton	pa	Wilts	1806	491	Skelton	to	E. R. Y.	2677	228
Shrippl	tit	Wilts		56	Skelton	pa	N. R. Y.		1241
Shrivenham	hun	Berks		5296	Skelton	to	N. R. Y.	5076	781
Shrivenham w. Beckett	pa	Berks	3952	2113	Skelton	to	N. R. Y.	4941	291
Shropham	hun	Norf		8566	Skelton	chap	W. R. Y.	1508	383
Shropham	pa	Norf	4390	507	Skendleby	pa	Line	1982	253
Shuckburgh, Lower	pa	Warw	2028	165	Skenfreth	hun	Mon		3950
Shuckburgh, Upper	pa	Warw	1961	40	Skenfreth	pa	Mon	3717	609
Shudy Camps	pa	Camb	2329	418	Skerbeck	wap	Line		7216
Shurdlington, Great	pa	Glou	466	99	Skerne	pa	E. R. Y.	3065	201
Shurlach	to	Chest	593	98	Skerton	to	Lanc	6519	1351
Shustoke with Blythe	pa	Warw	2794	631	Skeyne	pa	Aberd	3425	1677
Shute	pa	Dev	4945	617	Skeyton	pa	Norf	1461	317
Shutford, East	chap	Oxon		2062	Skidbrooke with Saltfleet Haver	pa	Line	3576	362
Shutford, West	to	Oxon		431	Skidby	pa	E. R. Y.	2511	315
Shuttington	pa	Warw	1791	147	Skilgate	pa	Som	1487	227
Shuttlehanger	chap	Northam	1595	325	Skillington	pa	Line	1821	389
Sibbertoft	pa	Northam	3308	402	Skinnaud	pa	Line	839	24
Sibbertswold	pa	Kent	1487	363	Skinningrove	to	N. R. Y.	133	63
Sibdon Carwood	pa	Salop	760	63	Skiplam	to	N. R. Y.	1426	124
Sibfort Ferris	ham	Oxon	1686	248	Skipness	pa	Argy	5959	1226
Sibfort Gower	ham	Oxon	2806	507	Skipsea	pa	E. R. Y.		726
Sibsey	pa	Line	12,576	1364	Skipsea	to	E. R. Y.	1575	386
Sibson	pa	Leic	1826	427	Skipton	to	N. R. Y.	1144	114
Sibson w. Stibbington	pa	Hunts	2786	456	Skipton	m. t. & pa	W. R. Y.		6193
Sibthorpe	pa	Notts	874	144	Skipton	to	W. R. Y.	15,997	4181
Sibton	pa	Suff	3039	498	Skipwith	pa	E. R. Y.		648
Sieklinghall	to	W. R. Y.	1822	212	Skipwith	to	E. R. Y.	1835	304
Sidbury	pa	Dev	10,057	1725	Skirbeck	pa	Line	8274	1578
Sidbury	pa	Salop	1076	103	Skirbeck Quarter	ham	Line	2355	323
Siddington	chap	Chest	2830	479	Skircoat	to	W. R. Y.	5661	4060
Siddington, St. Mary & St. Peter's	pa	Glou	2884	409	Skirlaugh, North, & Rowton	to	E. R. Y.	2503	210
Side	pa	Glou	628	50	Skirlaugh, South	chap	E. R. Y.	1438	228
Sidestrand	pa	Norf	503	160	Skirling	pa	Peebles	2199	358
Sidlesham	pa	Suss	6107	1002	Skirpenbeck	pa	E. R. Y.	2135	214
Sidmonth	m. t. & pa	Dev	9634	3126	Skirwith	to	Cumb	2585	296
Sigglesthorpe	pa	E. R. Y.		578	Skutterskelfe	to	N. R. Y.	1337	38
Sigglesthorpe	to	E. R. Y.	1144	204	Skyhouse	to	W. R. Y.	4888	617
Sighill	to	Northum		985	Skyraek	wap	W. R. Y.		42,924
Sigston Kirby	pa	N. R. Y.		343	Slaidburn	pa	W. R. Y.		2409
Sigston Kirby	to	N. R. Y.	1254	131	Slaidburn	to	W. R. Y.	3997	920
Silchester	pa	S. Ham	2084	414	Slains	pa	Aberd	3043	1134
Sileby	pa	Leic	4816	1491	Slaithwaite	chap	W. R. Y.	2880	2892
Silfield	div	Norf		593	Slaley	pa	Northam	4629	616
Silian	pa	Cardig	805	327	Slamanan	pa	Stir	3345	1093
Silk Willoughby	pa	Line	2400	193	Slapton	pa	Bucks	1954	360
Silkstone	pa	W. R. Y.		16,561	Slapton	pa	Dev	4413	665
Silkstone	to	W. R. Y.	2472	1010	Slapton	pa	Northam	797	197
Silksworth	to	Durh	3181	252	Slaugham	pa	Suss	1928	740
Silsden	chap	W. R. Y.	5203	2137	Slaughter	hun	Glou		8648
Silton	pa	Dors	1510	396	Slaughter, Lower	pa	Glou	1965	258
Silton, Nether	to	N. R. Y.	1464	179	Slaughter, Upper	pa	Glou	1841	260
Silton Over	pa	N. R. Y.		263	Slaughterford	pa	Wilts	1382	115
Silton Over	to	N. R. Y.	709	111	Slawston	pa	Leic	2552	243
Silverdale	chap	Lanc	467	240	Sleaford, New m. t. & Sleaford, Old	pa	Line	5504	2587
Silverstone	pa	Northam	1106	947	Sleagill	to	Westm	1247	184
Silverton	pa	Dev	8158	1389	Sleat	pa	Inver	20,223	2957
Silvington	pa	Salop	921	30	Slebech	pa	Pemb	1965	353
Simon & Jude, St.	pa	Norf		446					

POPULATION RETURN 1831.

Names of Places.	Parishes, &c.	Counties.	Ann. Val. &c.	Pop.	Names of Places.	Parishes, &c.	Counties.	Ann. Val. &c.	Pop.
Sledmere	pa	E. R. Y.	£6450	480	Somerton, West	pa	Norf	£1104	243
Sleep & part of Smallford	ham	Herts		772	Sompting	pa	Suss	2252	519
Slimbridge	pa	Glou	8165	923	Sonning	hun	Berks		5835
Slinfold	pa	Suss	2353	682	Sonning	pa	Berks	6000	2588
Slindon	to	Staff		135	Sontley	to	Denb		340
Slindon	pa	Suss	1958	539	Soothill	to	W. R. Y.	4042	3849
Slingsby	pa	N. R. Y.	2416	562	Sopley	pa	S. Ham	1027	1012
Slipton	pa	Northam	915	155	Sopworth	pa	Wilts	1960	222
Slolcy	pa	Norf	656	267	Sorby	pa	Wigtown	10,760	1412
Smaithholm	pa	Roxb	3888	628	Sorn	pa	Ayr	7783	4253
Smalesmouth	to	Northum		173	Sotby	pa	Line	1130	157
Small Isles	pa	Argy		1005	Sotherton	pa	Suff	966	196
Smallburgh	pa	Norf	1155	699	Sotterley	pa	Suff	1358	243
Smalley	to	Derb	2003	792	Sotwell	pa	Berks	1398	157
Smallwood	to	Chest	3193	554	Soughton	to	Salop	1037	247
Smarden	m. t. &	Kent	4849	1177	Soulbury	pa	Bucks	4390	578
Smaridale	to	Westm	638	52	Soulby	chap	Westm	1354	256
Smecton, Great	pa	N. R. Y.	2444	510	Souldern	pa	Oxon	2877	599
Smecton, Little	to	N. R. Y.	1213	67	Souldrop	pa	Bed	843	242
Smecton, Little	to	W. R. Y.	1092	222	Soulton	to	Salop		31
Smeech	pa	Kent	1850	497	Sound	to	Chest	1032	255
Smecton & Westerby	to	Leic	2523	475	Sourton	pa	Dev	2119	625
Smethcott	pa	Salop	2447	366	South, or Blackfriars	pa	Lanark		7569
Smethwick	ham	Staff		2676	South Burn	to	E. R. Y.	1177	107
Smisby	pa	Derb	979	324	South Division	tit	Dors		316
Smithdon	hun	Norf		8262	South Division	prec	E. R. Y.		7765
Smithwell	pa	Camb	2065	236	South Division	to	W. R. Y.		6549
Snainton	to	N. R. Y.	3821	636	South Fields	lib	Leic		1608
Snauth	m. t. &	W. R. Y.		8530	South Hamlet	ham	Glou	1629	834
Snauth	to	W. R. Y.	3159	885	South Hill	pa	Corn	2622	530
Snape	pa	Suff	1191	514	South Holme	to	N. R. Y.	1127	65
Snape	to	N. R. Y.	3923	656	South Isles	pa	Ork Is		4700
Snareston	pa	Leic	2927	353	South Ryme	pa	Linc	8249	493
Snarford	pa	Linc	974	61	South Scarle	pa	Notts	923	479
Snargate	pa	Kent	3285	85	South Stoke	pa	Oxon	3090	751
Snave	pa	Kent	4043	91	South Stoke & Offham	pa	Suss	818	101
Snead	pa	Mont	666	57	South Town	pa	Suff		1304
Sn Eaton	pa	N. R. Y.	2412	230	South Weald	pa	Essex	6668	2825
Snelland	pa	Linc	1552	105	South West, or St. Mary's	pa	Lanark		7529
Snelson	to	Chest	531	136	Southacre	pa	Norf	3366	96
Snelston	pa	Derb	2969	484	Southam	m. t. &	Warw	5871	1256
Snenton	pa	Notts	4185	3605	Southam & Broc-	ham	Glou	2393	223
Snetterton	pa	Norf	2363	247	Southampton	co			314,313
Snettisham	pa	Norf	6783	926	Southampton	bo	S. Ham	39,359	19,324
Snilesby	to	N. R. Y.		116	Southchurch	pa	Essex	3206	401
Snitter	to	Northum		165	Southcoates	to	E. R. Y.	7783	1114
Snitterby	pa	Linc	1496	182	Southcot	tit	Berks		84
Snitterfield	pa	Warw	4320	770	Southdean	pa	Roxb	7848	839
Snizort	pa	Inver	833	3487	Southdean	pa	Suss	870	142
Snodland w. Pad-	pa	Kent	2124	518	Southend	pa	Argy		2120
dlesworth	pa	Kent	2124	518	Southernby-bound	to	Cumb		162
Snoring, Great	pa	Norf	2725	437	Southern-down	ham	Glam		340
Snoring, Little	pa	Norf	1478	287	Southery	pa	Norf	3059	739
Snowshill	pa	Glou	1766	292	Southfleet	pa	Kent	3256	624
Snydale	to	W. R. Y.	1563	114	Southill	pa	Bed	4250	1267
Soberton	pa	S. Ham	3308	931	Southill	to	Bed		765
Sockburn	pa	Durh	1141	191	Southmall	pa	Suss	5018	705
Sodbury, Chipping	pa	Glou	2270	1306	Southminster	pa	Essex	9959	1422
Sodbury, Little	pa	Glou	2217	126	Southoe	pa	Hunts	2049	283
Sodbury, Old	pa	Glou	6796	729	Southolt	pa	Suff	1077	193
Soham	m. t. &	Camb	14,020	3667	Southorpe	ext pa	Linc	655	36
Solihull	pa	Warw	12,546	2878	Southorpe	ham	Northam	1413	137
Soller's Hope	pa	Heref	1071	179	Southrepps	pa	Norf	2624	733
Solport	to	Cumb	1737	169	Southrop	pa	Glou	1937	350
Sombourn, King's	pa	S. Ham	3703	1046	Southwark	bo	Surr		91,501
Sombourn, Little	pa	S. Ham	1101	84	Southwell	m. t. &	Notts	10,462	3384
Somerby	pa	Leic	2641	377	Southwell & Scrooby	lib	Notts		11,051
Somerby	pa	Linc	1138	21	Southwick	to	Durh	1805	1301
Somerby w. Great	pa	Linc	3542	282	Southwick		Kirkeud		554
Humby	pa	Linc	3542	282	Southwick	pa	Northam	2190	154
Somercoates, North	pa	Linc	5800	753	Southwick	pa	S. Ham	4602	723
Somercoates, South	pa	Linc	3141	320	Southwick	pa	Suss	1289	502
Somerford Booths	to	Chest	2410	297	Southwick	tit	Wilts	3399	1452
Somerford Broad	pa	Wilts	2616	500	Southwood	m. t. &	Suff	1849	1875
Somerford Keyacs	pa	Wilts	2350	327	Southwood	pa	Norf	567	54
Somerford, Little	pa	Wilts	2792	376	Southworth & Croft	to	Lanc	3487	1329
Somerleyton	pa	Suff	2398	419	Sow	pa	Warw	6150	1414
Somersall Herbert	pa	Derb	1032	117	Sowerby	chap	W. R. Y.	6763	6457
Somersby	pa	Line	1050	69	Sowerby-under-Cotliffe	to	N. R. Y.	867	67
Somerset	eo			403,908	Sowton	pa	Dev	2275	391
Somersham	pa	Hunts	8229	1402	Soyland	to	W. R. Y.	4757	3589
Somersham	pa	Suff	1252	446	Spalding	m. t. &	Line	17,079	6497
Somerton	pa	Oxon	3437	392	Spaldington	to	E. R. Y.	5320	352
Somerton	hun	Som		5452	Spaldwick	pa	Hunts	2103	388
Somerton	m. t. &	Som	6049	1786	Spalford	ham	Notts	721	80
Somerton	pa	Suff	1149	141	Spanby	pa	Linc	1211	84
Somerton, East	pa	Norf	1029	54					



POPULATION RETURN 1831.

Names of Places.	Parishes, &c.	Counties.	Ann. Val. &c.	Pop	Names of Places.	Parishes, &c.	Counties.	Ann. Val. &c.	Pop.
Sparham . . .	pa	Norf	£1387	555	Stagsden . . .	pa	Bed	£3376	597
Sparkenhoe . . .	hun	Leic		35,170	Stainbrough . . .	to	W. R. Y.	2701	304
Sporkford . . .	pa	Sam	1973	257	Stainburn . . .	to	Cumb		174
Sparsholt . . .	pa	S. Ham	2432	357	Stainburn . . .	chap	W. R. Y.	2026	290
Sparsholt . . .	pa	Berks	5236	874	Stainby . . .	pa	Line	1763	186
Spaunton . . .	to	N. R. Y.	1135	138	Staincliffe & Ew- cross	wap	W. R. Y.		70,319
Spaxton . . .	pa	Som	5248	963	Staincross . . .	wap	W. R. Y.		38,634
Speeton . . .	ham	E. R. Y.	1859	111	Staindrop . . .	pa	Durh		2395
Speech House } Walk }	ext pa	Glou		50	Staindrop . . .	to	Durh	2701	1478
Speen . . .	pa	Berks	7977	3014	Staine . . .	hun	Camb		4356
Speke . . .	to	Lanc	4712	514	Staines . . .	m. t. & pa	Midx	10,188	2486
Speldhurst . . .	pa	Kent	6858	2640	Stainfield . . .	pa	Line	2745	136
Spelhoc . . .	hun	Northam		5850	Stainforth . . .	to	W. R. Y.	3989	852
Spelsbury . . .	pa	Oxon	4667	609	Stainforth . . .	to	W. R. Y.	3787	263
Spelthorne . . .	hun	Midx		15,212	Stainland . . .	to	W. R. Y.	3155	3037
Spennithorn . . .	pa	N. R. Y.		848	Stainley, North, w. } Leningford }	to	W. R. Y.	4146	407
Spennithorn . . .	to	N. R. Y.	2141	198	Stainley, South, w. } Clayton }	pa	W. R. Y.	2316	243
Spernall . . .	pa	Warw	1127	95	Stainmore . . .	chap	Westm	4923	707
Spetchley . . .	pa	Worc	1713	117	Stainton . . .	to	Cumb		67
Spetisbury . . .	pa	Dors	3641	667	Stainton . . .	pa	Durh		248
Spexhall . . .	pa	Suff	1468	197	Stainton . . .	pa	Line	3134	238
Speymouth . . .	pa	Elgin	409	1476	Stainton . . .	to	Westm	2860	388
Spilsby . . .	m. t. & pa	Line	4607	1384	Stainton . . .	pa	N. R. Y.		1000
Spindlestone . . .	to	Northum		101	Stainton . . .	to	N. R. Y.	3110	271
Spittle Boughton ext	pa	Chest	583	131	Stainton . . .	to	N. R. Y.		44
Spittal . . .	pa	Pemb	1288	452	Stainton Dale . . .	to	N. R. Y.	984	252
Spittle . . .	to	Northum		7	Stainton, Great . . .	to	Durh	7606	154
Spittle Hill . . .	to	Northum		11	Stainton w. Hellaby	pa	W. R. Y.	2423	254
Spittlegate . . .	to	Line	4866	1063	Stainton, Little . . .	to	Durh	911	54
Spixworth . . .	pa	Norf	1388	54	Stainton Market . . .	pa	Line	1185	132
Spofforth . . .	pa	W. R. Y.		3233	Stainton-le-Vale . . .	pa	Line	1750	118
Spofforth . . .	to	W. R. Y.	3792	914	Stair . . .	pa	Ayr	5645	737
Spondon . . .	pa	Derb	6138	1867	Stalbridge . . .	m. t. & pa	Dors	10,615	1773
Spoonbed . . .	tit	Glou		899	Stalham . . .	pa	Norf	1864	613
Sporic with Palgrave	pa	Norf	3622	746	Stalisfield . . .	pa	Kent	1432	342
Spotland . . .	to	Lanc	21,901	15,325	Stallingborough . . .	pa	Line	5630	366
Spott . . .	pa	Hadd	6197	612	Stalmine with } Stanhall }	chap	Lanc	2345	504
Spratton . . .	pa	Northam	4130	1012	Stamborne . . .	pa	Essex	2004	475
Sprayton . . .	pa	Dev	1770	423	Stambridge, Great	pa	Essex	3456	405
Spridlington . . .	pa	Line	1732	250	Stambridge, Little	pa	Essex	1048	105
Springfield . . .	pa	Essex	7545	1851	Stamford . . .	bo	Line		5837
Sprungthorpe . . .	pa	Line	811	194	Stamford . . .	to	Northum	1750	94
Sproatley . . .	pa	E. R. Y.	2003	366	Stamford Baron . . .	pa	Northam		1225
Sproston . . .	to	Chest	1512	128	Stamford Bridge, E. to	to	E. R. Y.	1229	355
Sprothorough . . .	pa	W. R. Y.		500	Stamford Bridge, West, w. Scoreby }	to	E. R. Y.	2121	151
Sprotbrough . . .	to	W. R. Y.	4655	322	Stamfordham . . .	pa	Northum	23,170	1736
Sproughton . . .	pa	Suff	3555	524	Stanage . . .	lordship	Radnor	1159	155
Sprouston . . .	pa	Roxb	10,710	1384	Stanborough . . .	hun	Dev		14,521
Sprowston . . .	pa	Norf	2349	1179	Stancill with Wel- lingley & Wilsick }	to	W. R. Y.	1357	66
Sproxton . . .	pa	Leic	2282	378	Standard Hill & } Limits of Not- ting, Castle }	ext pa	Notts		469
Sproxton . . .	to	N. R. Y.	2230	195	Standbridge . . .	chap	Bed	1261	416
Spurstow . . .	to	Chest	1929	588	Standerwick . . .	pa	Som		97
Spynie, New . . .	pa	Elgin	1533	1121	Standford . . .	pa	Kent	1591	343
St. Andrew's . . .	bu & pa	Fife	21,723	5621	Standish . . .	pa	Glou	4663	536
St. Bartholo- mew's Hospital }	ext pa	Kent		52	Standish . . .	pa	Lanc		7719
St. Clair Town . . .		Fife		1240	Standish w. Langtree	to	Lanc	8838	2407
St. Clement's . . .	pa	Kent	2597	912	Standlake . . .	pa	Oxon	3485	669
St. Cuthbert's . . .	qr	Cumb	4559	740	Standley Pentlarge	pa	Glou	995	62
St. Cuthbert's . . .	pa	Edinb	153,650	70,887	Standlinch . . .	pa	Wilts	715	31
St. Leonard's . . .	pa	Fife		482	Standon . . .	m. t. & pa	Herts	8612	2272
St. Leonard's . . .	pa	N. R. Y.		2573	Standon . . .	pa	Staff	4194	420
St. Martin & St. Philip pas	pas	Warw	247,058	110,914	Stanfield . . .	pa	Norf	963	234
St. Mary . . .	pa	Wilts	666	445	Stanford . . .	ham	Bed		335
St. Mary Extra, or } Weston }	pa	S. Ham	1825	1068	Stanford . . .	pa	Norf	773	153
St. Mary the Virgin	pa	Kent	2528	952	Stanford . . .	pa	Northam	4161	24
St. Mawes, see <i>Just, St.</i>					Stanford . . .	pa	Worc	1402	198
St. Michael . . .	pa	N. R. Y.		1600	Stanford Bishop . . .	pa	Heref	1594	262
St. Monance . . .	pa	Fife	2616	1110	Stanford Dingley	pa	Berks	1110	139
St. Nicholas . . .	pa	Ork Is		333	Stanford-le-Hope	pa	Essex	3270	330
St. Paul's Church	pa	Perth		3184	Stanford Regis . . .	to	Heref		93
St. Peter . . .	pa	Dors	1759	1114	Stanford Rivers . . .	pa	Essex	6674	905
St. Peter the Apostle	pa	Kent	2153	1220	Stanford-upon-Soar	pa	Notts	2651	129
St. Peter, or North Kirk	pa	Crk Is		1628	Stanford-in-the-Vale	pa	Berks	5456	1016
St. Peter's w. Papa } Stronsay }	pa	Ork Is		414	Stanground . . .	pa	Hunts	6695	1242
St. Sampson . . .	pa	Wilts	10,564	1197	Stanhoe w. Barwick	pa	Norf	3651	436
St. Stephen's . . .	pa	Edinb		5772	Stanhope . . .	pa	Durh	16,339	9541
Stackpole Elictor, or } Cheriton }	pa	Pemb	1659	318	Stanhope Quarter . . .	to	Durh		2080
Stadhampton . . .	pa	Oxon	1282	313	Stanion . . .	pa	Northam	1806	313
Stadmerslow . . .	to	Staff		290	Stanley . . .	chap	Derb	1343	391
Staffield, or Staffol	to	Cumb	3274	265	Stanley w. Wrenthorp	to	W. R. Y.	11,318	5047
Stafford . . .	co			410,485					
Stafford . . .	bo	Staff	5780	6998					
Stafford, West . . .	pa	Dors	2199	184					

POPULATION RETURN 1831.

Names of Places.	Parishes, &c.	Counties.	Ann. Val. &c.	Pop.	Names of Places.	Parishes, &c.	Counties.	Ann. Val. &c.	Pop.
Stanlow House	ext pa	Chest	£	13	Staughton, Great,				
Stanmer	pa	Suss	654	123	North Side				828
Stanmore, Great	pa	Midx	6257	1141	Staughton, Great,	pa	Hunts	3731	363
Stanmore, Little	pa	Midx	4730	876	South Side				
Stanney, Great	to	Chest	1366	32	Staughton, Little	pa	Bed	1660	455
Stanney, Little	to	Chest	1203	201	Staunton	pa	Glou	921	204
Stanningfield	pa	Suff	1788	306	Staunton	pa	Notts	1397	173
Stamington	pa	Northum	14,091	1021	Staunton	pa	Worc	1913	348
Stansby	to	Derb		260	Staunton Harrold	to	Leic	2380	342
Stansfield	pa	Suff	2311	470	Staunton & Streatlam	to	Durh	2932	324
Stansfield	to	W. R. Y.	7639	8262	Staunton-upon-Wyc	pa	Heref	2867	544
Stanstead	pa	Kent	1551	262	Staveley	pa	Derb	9084	2926
Stanstead	pa	Suff	1453	353	Staveley	pa	W. R. Y.	1929	330
Stanstead Abbots	pa	Herts	4329	966	Stavelly	to	Lanc	2591	326
Stanstead Mount-					Staverton	pa	Dev	9035	1055
fichet	pa	Essex	7307	1560	Staverton	pa	Glou	1012	245
Stanthorne	to	Chest	2065	149	Staverton	pa	Northam	3818	475
Stanton	chap	Derb	1808	744	Stawell	ham	Som	1533	214
Stanton	pa	Glou	1216	293	Stawley	pa	Som	1114	180
Stanton	to	Northum		133	Staxton	to	E. R. Y.		260
Stanton	to	Staff	1453	371	Staythorpe	pa	Notts	1085	61
Stanton	pa	Suff	3828	1035	Stean	pa	Northam	1405	24
Stanton-upon-Arrow	pa	Heref	2777	393	Stebbing	pa	Essex	4393	1434
Stanton-under-Bar-					Stedham	pa	Suss	1875	494
don & Horsepool	to	Leic	1536	295	Steeple	pa	S. Ham	3157	835
Stanton, St. Ber-					Steepling, Great	pa	Linc	1817	281
nard	pa	Wilts	2689	319	Steepling, Little	pa	Linc	1063	263
Stanton-by-Bridge	pa	Derb	1533	215	Steeple	pa	Dors	1702	237
Stanton Bury	pa	Bucks		51	Steeple	pa	Essex	3829	497
Stanton-by-Dale	pa	Derb	1718	740	Steeple Claydon	pa	Bucks	4976	881
Stanton Drew	pa	Som	3671	731	Steeple Morden	pa	Camb	3251	645
Stanton Fitzwarren	pa	Wilts	2222	188	Steepton	to	E. R. Y.	1382	85
Stanton, St. } pa & chap					Steepton with Eas-				
Gabriel		Dors	1140	101	burn	chap	W. R. Y.	3017	859
Stanton Harcourt	pa	Oxon	4939	657	Stella	to	Durh		482
Stanton-upon-Hine					Stelling	pa	Kent	1242	313
Heath	pa	Salop	5940	722	Stelling	to	Northum		17
Stanton-upon-Hine					Stenigot	pa	Linc	904	89
Heath	to	Salop		262	Stenness	pa	Ork Is	46	640
Stanton Lacy	pa	Salop	9705	1467	Stenton	pa	Hadd	7356	686
Stanton, Long	pa	Salop	2356	278	Stephen, St.	pa	Dev	1415	482
Stanton & Newhall	to	Derb	2464	1182	Stephen, St.	pa	Glou	17,995	1278
Stanton Prior	pa	Som	1878	159	Stephen, St.	pa	Herts	11,489	1746
Stanton, St. John's	pa	Oxon	3486	470	Stephen, St.	pa	Norf		4110
Stanton, St. Quinton	pa	Wilts	1868	317	Stephen, St.	pa	Suff	1446	530
Stanton, Stony	pa	Leic	2894	549	Stephen, St., Cole-				
Stanton-on-the-					man Street	pa	Midx	20,699	4014
Wolds	pa	Notts	976	125	Stephen, St., Wal-				
Stanway	pa	Essex	5232	665	brook	pa	Midx	11,503	281
Stanway	pa	Glou	3736	401	Stephen's, St., in				
Stanwell	pa	Midx	9455	1386	Brannel	pa	Corn	6696	2477
Stanwick	pa	Northam	2111	503	Stephen's, St., with				
Stanwick, St. John	pa	N. R. Y.		955	Newport Borough	pa	Corn	3467	1084
Stanwick, St. John	to	N. R. Y.	1740	73	Stephen's, St., by				
Stanwix	pa	Cumb	1779	1788	Saltash	pa	Corn	9253	3092
Stanwix	to	Cumb		545	Stepleton Preston	ext pa	Dors	1326	36
Stapeley	to	Chest	2399	356	Stepney	pa	Midx		67,872
Stapenhill	pa	Derb	3797	1926	Steppingley	pa	Bed	1299	348
Staple Fitzpaine	pa	Som	2202	415	Sternfield	pa	Suff	1309	203
Staple Inn	ext pa	Midx		58	Stert	pa	Wilts	1164	185
Staple next Wingham	pa	Kent	2592	502	Stetchworth	pa	Camb	1986	545
Stapleford	pa	Camb	1967	464	Stevenage	m. t. & pa	Herts	5001	1859
Stapleford	pa	Herts	1480	237	Stevenston	pa	Ayr	5897	3544
Stapleford	pa	Leic	3139	183	Steventon	pa	Berks	4073	691
Stapleford	pa	Linc	2371	185	Steventon	pa	S. Ham	1636	197
Stapleford	pa	Notts	2392	1533	Stevington	pa	Bed	1786	500
Stapleford	pa	Wilts	2443	337	Stewarton	pa			
Stapleford Abbots					Country				1534
Rivers	pa	Essex	3318	507	Suburbs		Ayr	15067	735
Stapleford Tawney	pa	Essex	2721	297	Town				2234
Staplegate	ext pa	Kent	196	247	Stewkley	pa	Bucks	6341	1053
Staplegrove	pa	Som	2676	457	Stewton	pa	Linc	1228	69
Staplehurst	pa	Kent	6110	1484	Steyning	bo & pa	Suss	4411	1436
Stapleton	pa	Cumb		1197	Steynton	pa	Pemb	6253	2984
Stapleton	to	Cumb	2444	447	Stibbard	pa	Norf	1851	505
Stapleton	pa	Glou	7865	2715	Stickathrow	pa	Forf	3315	564
Stapleton	ham	Leic	2097	249	Stickford	pa	Linc	1633	425
Stapleton	pa	Salop	3926	235	Stickney	pa	Linc	3537	809
Stapleton	to	N. R. Y.	1874	121	Stiffkey	pa	Norf	1710	460
Stapleton	to	W. R. Y.	697	107	Stifford	pa	Essex	2660	274
Stapleton & Frog					Stillingfleet	pa	E. R. Y.		909
Street	to	Heref	1573	156	Stillingfleet with				
Staploe	hun	Camb		10,615	Moreby	to	E. R. Y.	4124	406
Starston	pa	Norf	3130	449	Stillington	chap	Durh	754	96
Startforth	pa	N. R. Y.	2453	632	Stillington	pa	N. R. Y.	2945	717
Starton Grange	to	Northum		88	Stilton	pa	Hunts	2937	793
Statfold	pa	Staff	641	41	Stincheombe	pa	Glou	4426	352
Stathern	pa	Leic	2971	481	Stinsford	pa	Dors	3087	382



POPULATION RETURN 1831.

Names of Places.	Parishes, &c.	Counties.	Ann. Val. &c.	Pop.	Names of Places.	Parishes, &c.	Counties.	Ann. Val. &c.	Pop.
Stirchley . . .	pa	Salop	£1173	271	Stoke Lacy . . .	pa	Heref	£2267	381
Stirling . . .	co			72,621	Stoke Lane or St. Michael } . . .	pa	Som	2890	990
Stirling . . .	bu & pa	Stir	10,695	8556	Stoke Lyne . . .	pa	Oxon	4548	593
Stirlton w. Thorlby chap . . .	pa	W. R. Y.	3127	170	Stoke Mandeville . . .	pa	Bucks	2066	461
Stisted . . .	pa	Essex	3222	895	Stoke, St. Mary . . .	pa	Som	1954	275
Stitchel . . .	pa	Roxb	4163	434	Stoke near Nayland . . .	pa	Suff	6744	1417
Stithians . . .	pa	Corn	4110	1874	Stoke Newington, } . . .	pa	Midx	12,429	3180
Stittenham . . .	to	N. R. Y.	2082	86	St. Mary . . .				
Stivieshall . . .	pa	Warw	2701	103	Stoke, North . . .	to	Linc	1628	124
Stivould . . .	pa	Linc	2874	221	Stoke, North . . .	pa	Som	1141	128
Stobo . . .	pa	Peebles	2557	440	Stoke Orchard . . .	ham	Glou	964	229
Stoborough . . .	lib	Dors		347	Stoke Pero . . .	pa	Som	1038	61
Stock . . .	pa	Essex	6408	619	Stoke Poges . . .	pa	Bucks	2613	1252
Stock Gayland . . .	pa	Dors	1636	66	Stoke Prior . . .	pa	Heref	2493	478
Stockbridge . . .	bo & pa	S. Ham	759	851	Stoke Prior . . .	to	Heref		335
Stockbridge . . .	to	Westm	1725	263	Stoke Prior . . .	pa	Worc	7066	1160
Stockbury . . .	pa	Kent	2714	618	Stoke Rivers . . .	pa	Dev	1779	270
Stockeld . . .	to	N. R. Y.		62	Stoke, St. Gregory . . .	pa	Som	7624	1507
Stockerston . . .	pa	Leic	2080	60	Stoke, St. Milborough . . .	pa	Salop	3905	597
Stockham . . .	to	Chest	4995	52	Stoke, South . . .	pa	Linc	1224	93
Stockhill & Sundholme to . . .		E. R. Y.	725	34	Stoke, South . . .	pa	Som	1519	266
Stockland . . .	pa	Dors	5707	1640	Stoke Talmage . . .	pa	Oxon	1588	107
Stockland Bristol . . .	pa	Som	2764	202	Stoke-upon-Tern . . .	to	Salop	8440	1030
Stockleworth-bound to . . .		Cumb		260	Stoke-upon-Tern . . .	to	Salop		526
Stockley . . .	to	Durh	872	57	Stoke-upon-Trent . . .	pa	Staff	59,553	37,220
Stockley English . . .	pa	Dev	994	144	Stoke Trister with } . . .	pa	Som	3142	428
Stockley Pomcroy . . .	pa	Dev	1199	238	Bayford . . .				
Stocklinch, Magdalen . . .	pa	Som		95	Stoke Wake . . .	pa	Dors	1128	147
Stocklinch, Ottersay . . .	pa	Som	1493	120	Stoke West . . .	pa	Suss	847	101
Stockport . . .	m. t. & pa	Chest		66,610	Stokeham . . .	pa	Notts	746	48
Stockport . . .	to	Chest	35,865	25,469	Stokeintinhead . . .	pa	Dev	2932	621
Stocksfield Hall . . .	to	Northum		35	Stokesay . . .	pa	Salop	3531	529
Stockton . . .	to	Chest	332	30	Stokesby with Her- } . . .	pa	Norf	2616	324
Stockton . . .	pa	Norf	1352	110	ringby . . .				
Stockton . . .	pa	Salop	5168	459	Stokesley . . .	m. t. & pa	N. R. Y.		2376
Stockton . . .	pa	Warw	1909	380	Stokesley . . .	to	N. R. Y.	5688	1967
Stockton . . .	pa	Wilts	1834	274	Stokingham . . .	pa	Dev	5706	1609
Stockton . . .	pa	Worc	1307	113	Stompain . . .	pa	Dors	1141	594
Stockton-on-the- } . . .	pa	N. R. Y.	2554	319	Stonar . . .	pa	Kent	1937	52
Forest . . .					Stondon Massey . . .	pa	Essex	1746	290
Stockton-upon- } . . .	m. t. & pa	Durh		7991	Stondon, Upper . . .	pa	Bed	457	37
Tees . . .					Stone . . .	pa	Bucks	3142	773
Stockton-upon-Tees to . . .		Durh	12,783	7763	Stone . . .	hun	Som		7433
Stockwith, East . . .	ham	Linc	1187	269	Stone . . .	m. t. & pa	Staff	31,756	7808
Stockwith, West . . .	to	Notts	1262	635	Stone . . .	pa	Worc	4243	551
Stockwood . . .	pa	Dors	671	33	Stone next Dartford . . .	pa	Kent	3869	719
Stodden . . .	hun	Bed		5511	Stone Easton . . .	pa	Som	2627	386
Stodmarsh . . .	pa	Kent	969	119	Stone next Favcrsham . . .	pa	Kent	971	80
Stody . . .	pa	Norf	793	161	Stone Gate . . .	ward	Norf		1701
Stogumber . . .	pa	Som	3026	1294	Stone with Ham chap . . .	pa	Glou	8069	903
Stogursey . . .	pa	Som	10,787	1496	Stone near Tenterden . . .	pa	Kent	5174	410
Stoke . . .	hun	Bucks		13,869	Stonebeck Down . . .	to	W. R. Y.	3177	494
Stoke . . .	pa	Chest		334	Stonebeck, Upper . . .	to	W. R. Y.	2137	332
Stoke . . .	to	Chest	871	101	Stonegrave . . .	pa	N. R. Y.		327
Stoke . . .	to	Chest	1106	124	Stonegrave . . .	to	N. R. Y.	1832	189
Stoke . . .	to	Derb	507	60	Stoncham, North . . .	pa	S. Ham	3456	766
Stoke . . .	pa	Kent	2128	432	Stoncham, South . . .	pa	S. Ham	5538	2737
Stoke . . .	pa	Warw	4950	848	Stonchouse . . .	pa	Glou	6827	2469
Stoke Abbas . . .	pa	Dors	4955	587	Stonchouse . . .	t. & pa	Lanark	5289	2359
Stoke Albany . . .	pa	Northam	2426	359	Stonchouse, East . . .	pa	Dev	17,909	9571
Stoke Ash . . .	pa	Suff	1471	392	Stoneleigh . . .	pa	Warw	15,945	1298
Stoke Bardolph . . .	to	Notts	2272	181	Stonesby . . .	pa	Leic	1930	287
Stoke Bishops . . .	tit	Glou		2328	Stonesfield . . .	pa	Oxon	788	535
Stoke Bliss . . .	pa	Heref	704	344	Stoney Middleton chap . . .	pa	Derb	1438	479
Stoke Bruerne . . .	pa	Northam	1448	762	Stoneykirk . . .	pa	Wigtown	9424	2966
Stoke Cannon . . .	pa	Dev	2353	446	Stonham Aspel . . .	pa	Suff	3229	612
Stoke Charity . . .	pa	S. Ham	1605	135	Stonham Earl . . .	pa	Suff	3572	757
Stoken Church . . .	pa	Oxon	3002	1290	Stonham Parva . . .	pa	Suff	1564	329
Stoke by Clare . . .	pa	Suff	3116	792	Stonton Wyville . . .	pa	Leic	2169	106
Stoke Climsland . . .	pa	Corn	6010	1608	Stoodley w. Highley, } . . .	pa	Dev	3883	524
Stoke D'Abernon . . .	pa	Surr	2859	289	St. Mary . . .				
Stoke Damerall . . .	pa	Dev	95,701	34,883	Stopham . . .	pa	Suss	683	129
Stoke Doyle . . .	pa	Northam	2480	165	Stopsley . . .	ham	Bed		510
Stoke, Dry . . .	pa	Rutl	1598	53	Storeton . . .	to	Chest	1767	192
Stoke, East . . .	pa	Dors	690	561	Stornoway . . .	t. & pa	Ross & Cro	498	542
Stoke, East, near } . . .	pa	Notts	3171	320	Storrington . . .	pa	Suss	2676	916
Newark . . .					Storwood . . .	to	E. R. Y.	1209	119
Stoke Edith . . .	pa	Heref	1986	505	Stortford . . .	pa	Bed	2096	833
Stoke Ferry . . .	pa	Norf	3115	706	Stotford . . .	to	W. R. Y.	276	9
Stoke Fleming . . .	pa	Dev	5436	725	Stottesden . . .	hun	Salop		11,919
Stoke Gabriel . . .	pa	Dev	4593	718	Stottesden . . .	pa	Salop	1415	1579
Stoke Gifford . . .	pa	Glou	2880	441	Stoughton . . .	chap	Leic	2850	139
Stoke Golding . . .	chap	Leic	2278	543	Stoughton . . .	pa	Suss	2821	570
Stoke Goldington . . .	pa	Bucks	2634	912	Stoulton . . .	pa	Worc	2843	312
Stoke next Guildford . . .	pa	Surr	6836	1327	Stouting . . .	pa	Kent	1012	254
Stoke-under-Hamdon . . .	pa	Som	2889	1365	Stourbridge . . .	m. t.	Worc	5974	6148
Stoke Hammond . . .	pa	Bucks	1561	323	Stourmouth . . .	pa	Kent	2146	257
Stoke Holy Cross . . .	pa	Norf	2484	350					

POPULATION RETURN 1831.

Names of Places.	Parishes, &c.	Counties.	Ann. Val. &c.	Pop.	Names of Places.	Parishes, &c.	Counties.	Ann. Val. &c.	Pop.	
Stourton . . .	pa	Wilts	£2661	650	Street . . .	pa	Som	£5450	899	
Stoven . . .	pa	Suff	788	112	Street . . .	pa	Suss	1006	168	
Stow . . .	pa	Edinb	10,787	1448	Streethall . . .	pa	Essex	553	41	
Stow . . .	pa	Hunts	1340	180	Strethay . . .	ham	Staff	1948	112	
Stow . . .	pa	Line	4281	808	Stralley . . .	pa	Notts	1600	426	
Stow . . .	pa	Salop	1779	147	Strensall . . .	pa	N. R. Y.	2923	398	
Stow . . .	pa	Selkirk	2530	323	Strensham . . .	pa	Worc	2416	328	
Stow . . .	hun	Suff		8308	Stretford . . .	hun	Heref		8528	
Stow Bardolph . . .	pa	Norf	3892	760	Stretford . . .	pa	Heref	667	44	
Stow (House of In-	}	Suff		189	Stretford . . .	chap	Lanc	7076	2463	
dustry)					Stretham . . .	pa	Camb	6321	1173	
Stow Maries . . .	pa	Essex	2825	242	Stretton . . .	to	Derb	3156	439	
Stow cum Qui . . .	pa	Camb	1121	400	Stretton . . .	to	Chest	1528	105	
Stow Upland . . .	pa	Suff	3775	826	Stretton . . .	to	Chest	1971	324	
Stow, West . . .	pa	Suff	1156	266	Stretton . . .	pa	Rutl	2128	208	
Stow-on-the-Wold {	m. t. & pa	Glou	687	1810	Stretton . . .	to	Staff		268	
Stow Wood . . .					pa	Oxon	672	26	Stretton Baskerville . . .	pa
Stowbedou . . .	pa	Norf	1839	303	Stretton Church . . .	pa	Salop	5370	1302	
Stowe . . .	pa	Bucks	4113	490	Stretton-upon-	}	pa	Warw	3927	817
Stowe . . .	pa	Line	399	25	Dunsmoor & Princethorpe					
Stowe . . .	pa	Staff	8523	1283	Stretton-en-le-Fields . . .	pa	Derb	2035	109	
Stowe Nine Churches . . .	pa	Northam	3103	404	Stretton-on-the-	}	pa	Warw	1721	455
Stowell . . .	pa	Glou	1303	43	Foss					
Stowell . . .	pa	Som	1412	123	Stretton-under-	}	ham	Warw	2110	304
Stower, East . . .	pa	Dors	2614	531	Foss					
Stower, Provost . . .	pa	Dors	4079	870	Stretton Grandsome . . .	pa	Heref	1249	168	
Stower, West . . .	pa	Dors	1910	219	Stretton Magna . . .	chap	Leic	1093	27	
Stowerton . . .	ham	Warw	1634	197	Stretton Parva . . .	chap	Leic	1203	96	
Stowey . . .	pa	Som	1498	234	Stretton Sugwas . . .	pa	Heref	1355	155	
Stowford . . .	pa	Dev	2015	463	Strichen . . .	pa	Aberd	2350	1802	
Stowick . . .	tit	Glou		568	Strickland, Great . . .	to	Westm	1827	245	
Stowlangtoft . . .	pa	Suff	1034	204	Strickland, Little . . .	to	Westm	790	121	
Stowmarket . . .	m. t. & pa	Suff	6043	2672	Strickland, Kettle . . .	to	Westm	} 5929	} 386	
Strachan . . .	pa	Kineca	2029	1039	Strickland, Roger . . .	to	Westm			326
Strachur . . .	pa	Argy	4176	633	Stringston . . .	pa	Som	789	128	
Stradbroom . . .	pa	Suff	5283	1527	Strixton . . .	pa	Northam	997	69	
Stradishall . . .	pa	Suff	1524	393	Stromness } bu of ba-	}	Ork Is	} 1243	} 2182	
Stradsett . . .	pa	Norf	1509	183	rony & pa					Ork Is
Strafforth & Tickhill wap		W. R. Y.		159,980	Stronsay Island . . .		Ork Is	664	1071	
Straggleshorpe . . .	pa	Line	879	82	Stroud . . .	tit	Berks		72	
Straiton . . .	pa	Ayr	6221	1377	Stroud . . .	m. t. & pa	Glou	12,215	8607	
Straloch Land . . .	vil	Aberd		254	Stroud Extra . . .	pa	Kent	6399	1549	
Stranghow . . .	to	N. R. Y.		122	Stroud Infra . . .	pa	Kent		1173	
Stranraer . . .	bu & pa	Wigtown	1413	3329	Stroudend . . .	tit	Glou		838	
Stranton . . .	pa	Durh		736	Strowan . . .	pa	Perth		395	
Stranton . . .	to	Durh	1547	381	Stroxtan . . .	pa	Line	1529	124	
Stratfield Mortimer . . .	pa	Berks	3894	1208	Strubby with Wood-	}	pa	Line	1816	201
Stratfieldsay . . .	pa	S. Ham	4794	808	thorpe					
Stratfield Turgis . . .	pa	S. Ham	1267	232	Strumpshaw . . .	pa	Norf	1322	374	
Stratford-upon-	} m. t. & pa	Warw	4836	3488	Stubbs . . .	to	W. R. Y.		26	
Avon					Stubby Lane . . .	ham	Staff w. Newboro'	173		
Stratford-le-Bow, St. Mary } pa	Midx	10,771	3371	Stublach . . .	to	Chest	448	66		
Stratford-under-the-Castle } pa	Wilts	2803	374	Stubton . . .	pa	Line	1732	182		
Stratford, Fenny chap	Bucks	2291	635	Stuchbury . . .	pa	Northam	1496	29		
Stratford, Old . . .	pa	Warw	10,646	5171	Stndham . . .	pa	Herts	1512	821	
Stratford, St. Andrew . . .	pa	Suff	847	200	Studland . . .	pa	Dors	712	435	
Stratford, St. Anthony . . .	pa	Wilts	912	125	Studley . . .	} chap	Bucks	989	85	
Stratford, St. Mary . . .	pa	Suff	2650	630	Studley w. Horton					
Stratford, Stony, East side . . .	} m. t. & pa	Bucks	} 1230	} 1053	Studley . . .	pa	Warw	7198	1903	
Stratford, Stony, West side . . .					Studley, Roger . . .	to	W. R. Y.	1104	157	
Strath . . .	pa	Inver	809	2962	Studley, Royal . . .	to	W. R. Y.		60	
Strathbogie . . .	dis	Aberd		9718	Stukeley, Great . . .	pa	Hunts	3672	397	
Strathdon . . .	pa	Aberd	2672	1683	Stukeley, Little . . .	pa	Hunts	2059	413	
Strathlachlan . . .	pa	Argy		450	Sturmer . . .	pa	Essex	1085	320	
Strathlanc . . .	pa	Stir	4899	1033	Sturminster . . .	hun	Dors		11,219	
Strathmartin . . .	pa	Forf	4852	855	Sturminster Marshall . . .	pa	Dors	3406	803	
Strathmiglo . . .	pa	Fife	8353	1940	Sturminster, Newton Castle } m. t. & pa	}	Dors	5478	1831	
Stratton . . .	hun	Corn		8815	Sturston . . .					pa
Stratton . . .	m. t. & pa	Corn	3563	1613	Sturrey . . .	pa	Kent	4469	925	
Stratton . . .	pa	Glou	1941	468	Sturston . . .	to	Norf	559	49	
Stratton Audley . . .	pa	Oxon	3518	360	Sturton . . .	to	Line	2686	318	
Stratton, East . . .	pa	S. Ham	2421	386	Sturton Grange . . .	to	W. R. Y.	5388	638	
Stratton-on-the-Foss . . .	pa	Som	2279	407	Sturton, Great . . .	pa	Line	1378	138	
Stratton w. Grinstone . . .	pa	Dors	2115	310	Stuston . . .	pa	Suff	872	212	
Stratton, Long, St. Mary } pa	Norf	2590	721	Stutton . . .	pa	Suff	2479	475		
Stratton, St. Margaret's } pa	Wilts	4766	924	Stutton w. Hazlewood . . .	to	W. R. Y.	2110	330		
Stratton, St. Michael . . .	pa	Norf	1232	203	Styford . . .	to	Northum		65	
Stratton Strawless . . .	pa	Norf	857	218	Styne with Hest . . .	to	Lanc	3030	286	
Streatham . . .	pa	Surr	25,277	5068	Styrrup . . .	to	Notts	3651	510	
Streatley . . .	pa	Bed	1904	339	Subberthwaite . . .	chap	Lanc	960	163	
Streatley . . .	pa	Berks	4229	582	Suckley . . .	pa	Worc	4018	1196	
					Sudborne . . .	pa	Suff	3295	631	
					Sudborough . . .	pa	Northam	2005	346	
					Sudbrooke . . .	pa	Line	3257	84	
					Sudbury . . .	pa	Derb	6701	642	



POPULATION RETURN 1831.

Names of Places.	Parishes, &c.	Counties.	Ann. Val. &c.	Pop.	Names of Places.	Parishes, &c.	Counties.	Ann. Val. &c.	Pop.
Sudbury	bo & pa	Suff	£3471	4677	Sutton Mandeville	pa Wilts	£1950	256	
Sudeley Manor	pa	Glou	3683	84	Sutton-in-the-Marsh	pa Line	2013	183	
Suffield	pa	Norf	1357	272	Sutton Montis, or	} pa Som	1229	178	
Suffield with Everley	to N. R. Y.		1447	124	Montague				
Suffolk	co			296,301	Sutton Poyntz	tit Dors		340	
Signall Magna	to Staff			130	Sutton St. Edmund's	chap Line	7237	626	
Signall Parva	to Staff			61	Sutton, St. James	chap Line	3383	391	
Sulby	pa	Northam	2728	78	Sutton, St. Michael	pa Heref	} 1398	{ 93	
Sulgrave	pa	Northam	2607	576	Sutton, St. Nicholas	pa Heref			
Sulham	pa	Berks	1159	72	Sutton & Stoncerry	pa E. R. Y.	21,124	242	
Sulhampstead Abbotts	pa	Berks	2315	423	Sutton-upon-Trent	pa Notts	3964	1002	
Sulhampstead Ban-	} pa	Berks	1943	289	Sutton Valence	pa Kent	3359	1144	
nister					Sutton Vency	pa Wilts	3698	848	
Sullington	pa	Suss	1342	320	Sutton Waldron	pa Dors	1106	236	
Sully	pa	Glam	1313	197	Sutton-under-	} to N. R. Y.	4080	328	
Summerford	to Chest		1612	112	Whitestone Cliffe				
Summerhouse	to Durh		1111	192	Sutton Wick	to Berks	2751	271	
Sunbury	pa	Midx	11,038	1863	Swaby	pa Line	1257	396	
Sunderland	to Cumb		624	77	Swadlincote	ham Derby		645	
Sunderland m. t. &	pa	Durh	13,366	17,060	Swaffham	m. t. & pa Norf	11,218	3285	
Sunderland Bridge	to Durh		1055	283	Swaffham Bulbeck	pa Camb	3241	727	
Sunderland, North	to Northum			860	Swaffham Prior	pa Camb	3358	1102	
Sunderlandwick	to E. R. Y.		822	35	Swafield	pa Norf	1165	155	
Sundon	pa	Bed	2039	408	Swainby with Allar-	} to N. R. Y.	1483	27	
Sundridge	pa	Kent	4798	1268	thorpe				
Sunk Island	ext pa	E. R. Y.	9772	406	Swainesthorpe	pa Norf	1095	180	
Sunninghill	pa	Berks	4310	1520	Swainswick	pa Som	2919	427	
Sunningwell	pa	Berks	1894	339	Swalcliffe	pa Oxon	2742	1962	
Surfleet	pa	Line	5048	871	Swalcliffe	pa Kent	1086	133	
Surlingham	pa	Norf	1672	399	Swallow	pa Line	1520	168	
Surrey	co		486,326		Swallowcliffe	pa Wilts	1435	278	
Sussex	co		272,328		Swallowfield	pa Berks	1621	390	
Sustead	pa	Norf	543	162	Swallowfield	pa Wilts	2210	716	
Sutcombe	pa	Dev	1801	491	Swalwell	to Durh		1372	
Sutherland	co			25,518	Swanage	pa Dors	2102	1734	
Suton	div	Norf		739	Swanborough	ham Wilts		9630	
Sutterby	pa	Line	500	34	Swanbourne	pa Bucks	4505	668	
Sutterton	pa	Line	7903	1093	Swanland	to E. R. Y.	4811	478	
Sutton	pa	Bed	2857	386	Swannay & Pent-	} isls	Ork Is	89	
Sutton	pa	Camb	10,307	1362	land Skerries				
Sutton	to Chest		7636	5856	Swannington	to Leic	2497	549	
Sutton	to Chest		2498	237	Swannington	pa Norf	1368	370	
Sutton	to Chest		650	18	Swanscombe	pa Kent	3564	1166	
Sutton	to Denb		2401	230	Swansea	ham Glam		10,709	
Sutton	pa	Essex	1219	96	Swansea to & franchise	Glam	29,184	13,694	
Sutton	to Lanc		11,708	3173	Swansea, Higher	} pa Glam	3376	{ 678	
Sutton	pa	Norf	1300	313	Swansea, Lower				
Sutton	chap	Northam	851	118	Swanton Abbott	pa Norf	1404	448	
Sutton	pa	Notts	2278	801	Swanton Morley	pa Norf	3459	837	
Sutton	pa	Salop	978	81	Swanton Novers	pa Norf	1035	377	
Sutton	pa	Suff	3231	680	Swarby	pa Line	1238	142	
Sutton	pa	Surr	3735	1121	Swardeston	pa Norf	1200	371	
Sutton	pa	Suss	1336	379	Swarkestone	pa Derby	1110	308	
Sutton	ham	Worc		185	Swarland	to Northum		210	
Sutton	to N. R. Y.		750	121	Swarraton	pa S. Ham	711	120	
Sutton (Brotherton)	pa to	W. R. Y.	1311	57	Swaton	pa Line	5870	311	
Sutton (Campsall)	pa to	W. R. Y.	1006	134	Swavesey	pa Camb	2940	1115	
Sutton (Kildwick)	chap	W. R. Y.	2610	1153	Swayfield	pa Line	1314	260	
Sutton-in-Ashfield	pa	Notts	6976	5746	Swingfield	pa Kent	1725	282	
Sutton Bassett	pa	Northam	996	139	Sweepstone w. Newton	pa Leic	4645	627	
Sutton Bengier	pa	Wilts	3227	443	Sweethope	to Northum		18	
Sutton Bingham	pa	Som	1010	78	Sweeting	pa Suff	1529	336	
Sutton Bonnington	pa	Notts	4034	1136	Swell	pa Som	1767	87	
Sutton Boven, or	} ham	Line	4195	706	Swell, Lower	pa Glou	3307	298	
St. Nicholas					Swell, Upper	pa Glou	1362	95	
Sutton-under-Brails	pa	Glou	1901	239	Swenford	pa Leic	2520	438	
Sutton Cheney	chap	Leic	2183	335	Swerford	pa Oxon	2004	411	
Sutton Coldfield m. t. &	pa	Warw	15,827	3684	Swettenham	pa Chest		422	
Sutton Courtney	pa	Berks	5385	1284	Swettenham	to Chest	1757	247	
Sutton-upon-Der-	} pa	E. R. Y.	4066	417	Swiland	pa Suff	1192	272	
went					Swillington	pa W. R. Y.	5874	523	
Sutton by Dover	pa	Kent	1141	161	Swimbridge	pa Dev	6711	1511	
Sutton with Duck-	} pa	Derb	5879	700	Swinbrook	pa Oxon	1583	222	
manton					Swincombe	pa Oxon	1801	367	
Sutton, East	pa	Kent	2369	379	Swinden	to W. R. Y.	1502	36	
Sutton-on-the-Forest	pa	N. R. Y.		1019	Swinderby	pa Line	1881	449	
Sutton-on-the-Forest	to N. R. Y.		4724	493	Swindon	pa Glou	1556	225	
Sutton Grange	to W. R. Y.		790	83	Swindon m. t. &	pa Wilts	7818	1742	
Sutton, Great	to Chest		1756	162	Swindon	to W. R. Y.		46	
Sutton-on-the-Hill	pa	Derb	1372	574	Swine	pa E. R. Y.		1603	
Sutton-at-Hone	lathe	Kent		73,942	Swine	to E. R. Y.	3202	231	
Sutton-at-Hone	pa	Kent	4364	1012	Swinefleet	to W. R. Y.	2569	1055	
Sutton, Little	to Chest		2190	387	Swineshead	pa Hunts	1716	262	
Sutton, Long, or St.	} pa	Line	13,818	3510	Swineshead m. t. &	pa Line	11,796	1994	
Mary's					Swinethorpe	ext pa Line	785	51	
Sutton Maddock	pa	Salop	4396	384	Swinfold, Old	pa Worc	5514	13,874	
Sutton Mallet	ham	Som	1674	153	Swinford	tit Berks		38	
					Swinhoe	to Northum		110	

POPULATION RETURN 1831.

Names of Places.	Parishes, &c.	Counties.	Ann. Val. &c.	Pop.	Names of Places.	Parishes, &c.	Counties.	Ann. Val. &c.	Pop.
Swinhope	pa	Linc	£1609	126	Tapton	to	Derb	£1188	171
Swinerton	pa	Staff	7433	791	Tarbat	pa	Ross & Cro	2121	1809
Swinstead	pa	Linc	1881	402	Tarbock	to	Lanc	3427	755
Swinton	pa	Berw	8700	971	Tardebigg	pa	Worc	1444	3627
Swinton	to	N. R. Y.	1252	333	Tarland & Migvic	pa	Aberd	1943	1074
Swinton	chap	W. R. Y.	2337	1252	Tarleton	chap	Lanc	6704	1886
Swinton with Wa-	} to	N. R. Y.	1461	207	Tarporley	m. t. & pa	Chest		2391
thermask					to	Chest	2666	995	
Swithin, St.	pa	Linc		2202	Tarporley	to	Chest		138
Swithin, St.	pa	Norf		870	Tarraby	to	Cumb		
Swithin, Little St.	pa	S. Ham		556	Tarrant Crawford	} pa	Dors	1056	78
Swithin, St., Lon-	} pa	Midx	5297	486	w. Preston		Dors	1451	502
don Stone					Dors	1460	241		
Switthland	pa	Leic	2947	352	Tarrant Ilinton	pa	Dors	1544	277
Swydd & Craig	to	Radnor		227	Tarrant Keynston	pa	Dors	1192	72
Swyre	pa	Dors	678	226	Tarrant Lauceston	pa	Dors	966	220
Sydenham	pa	Oxon	2586	423	Tarrant Moncton	pa	Dors	489	48
Sydenham Damerall	pa	Dev	1571	296	Tarrant Ranston	pa	Dors	940	226
Sydestone	pa	Norf	2846	421	Tarrant Rushton	pa	Dors		265
Sydling, St. Nicholas	pa	Dors	3614	617	Tarretburn	qr	Northum		80
Syerscote, or Sterseote	lib	Staff		34	Tarring Neville	pa	Suss	938	626
Syerstone	pa	Notts	1423	138	Tarring, West	pa	Suss	1668	540
Syleham	pa	Suff	1951	391	Tarrington	pa	Heref	2325	149
Symington	pa	Ayr	6178	884	Tarset, West	qr	Northum		2332
Symington	pa	Lanark	1984	489	Tarves	pa	Aberd	3473	3415
Symondsburry	pa	Dors	7394	1147	Tarvin	to	Chest	3311	1020
Synfin & Arliston	lib	Derb	1133	71	Tasburgh	pa	Norf	1836	479
Syresham	pa	Northam	1976	895	Tasley	pa	Salop	1519	102
Sysonby	pa	Leic	1986	81	Tateuhill	pa	Staff	3509	2180
Syston	pa	Leic	4509	1349	Tatham	pa	Lanc		853
Syston	pa	Linc	1273	203	Tatham	to	Lanc	4986	744
Sywell	pa	Northam	3180	216	Tathwell	pa	Linc	1845	338
					Tattenhall	pa	Chest		1080
					Tattenhall	to	Chest	4661	917
					Tattenhoe	pa	Bucks	672	13
Tabley Inferior	to	Chest	1476	134	Tatterford	pa	Norf	911	75
Tabley Superior	to	Chest	3951	442	Tatterset	pa	Norf	1780	118
Tachloyan & Rhiewlasham	Carm			221	Tattershall	m. t. & pa	Linc	3622	599
Tackley	pa	Oxon	2219	564	Tattingstone	pa	Suff	2279	356
Tacolneston	pa	Norf	2227	486	Tatton	to	Chest	2057	69
Tadcaster	m. t. & pa	E. R. Y.		2855	Taunton	bo	Som		11,139
Tadcaster	to	E. R. Y.	1890	737	Taunton & Taun-	} hun	Som		11,288
Tadcaster	to	W. R. Y.	3679	1666	ton Dean		Norf	1013	191
Taddington and	} chap	Derb	2706	391	Taversham	hun	Norf		7695
Priestcliffe					Derb	6954			
Tadley	pa	S. Ham	680	683	Tavistock	hun	Dev	20,117	5602
Tadlow	pa	Camb	1284	176	Tawstock	pa	Dev	6889	1348
Tadmarton	pa	Oxon	3191	355	Tawton, North	pa	Dev	6229	1788
Tain	bu & pa	Ross & Cro	2293	3078	Tawton, North,	} hun	Dev		13,422
Takcley	pa	Essex	3726	1099	w. Winckley		Dev	6240	1937
Talachddu	pa	Brec	613	177	Taxal	pa	Chest		587
Talbenny	pa	Pemb	902	222	Taxal	to	Chest	1547	184
Talgarth	hun	Brec		7701	Taynton	pa	Glou	2975	555
Talgarth	bo	Brec	2752	1473	Taynton	pa	Oxon	1576	371
Taliaris	chap	Carm		207	Tealby	pa	Linc	3451	824
Talk-o'-the-Hill	to	Staff		1196	Tealing	pa	Forf	1793	766
Talkin	to	Cumb		376	Teath, St.	pa	Corn	5041	1260
Talland	pa	Corn	3178	1434	Tedburn, St. Mary	pa	Dev	2723	821
Tallaton	pa	Dev	3238	479	Teddington	pa	Midx	5237	895
Tallentire	to	Cumb	1817	237	Teddington	chap	Worc	1364	129
Talley, Lower	} pa	Carm	4618	427	Tedstone Delamere	pa	Heref	2091	230
Talley, Upper					pa	Heref	733	91	
Tallington	pa	Linc	2774	631	Teeton	pa	Northam	1247	73
Talworth	ham	Surr		220	Teffont Evias	pa	Wilts	892	176
Tal-y Bont and	} hun	Merio		4460	Teffont Magna	pa	Wilts	1404	213
Mowddwy					pa	Rutl	2133	176	
Tal-y-Cafn and	} to	Carnar		318	Teignmouth, East	m. t. & pa	Dev	4388	1810
Llanbedr					to	Dev	4383	2878	
Tal-y-Bollon	hun	Ang		5439	Teinbridge	hun	Dev		14,465
Talyllyn	pa	Merio	3551	767	Teingrace	pa	Dev	1056	160
Tamerton Foliatt	pa	Dev	6674	1061	Telliisford	pa	Som	1243	162
Tamerton, North	pa	Corn	2115	517	Telscombe	pa	Suss	1149	121
Tamhorn	ham	Staff		7	Telych	ham	Carm	698	270
Tamworth	bo & pa	Staff-	3256	7182	Temperley	to	Chest	3925	752
Tamworth Castle	lib	Warw	491	66	Temple	pa	Corn	156	29
Tandridge	hun	Surr		9381	Temple	pa	Edinb	5128	1255
Tanfield, East	to	N. R. Y.	1324	35	Temple	pa	Glou	12,007	5981
Tanfield, West	pa	N. R. Y.	3734	693	Temple Brewer	ext pa	Linc		73
Tangley	pa	S. Ham	1203	283	Temple Grafton &	} pa	Warw	3600	374
Tangmere	pa	Suss	1334	197	Arden		ext pa	Leic	434
Tankersley	pa	W. R. Y.		1596	Temple Newsom	to	W. R. Y.	5229	1458
Tankersley	to	W. R. Y.	4610	678	Temple Sowerby	chap	Westm	2604	438
Tannadice	pa	Forf	4788	1556	Templeton	pa	Dev	1244	222
Tannington	pa	Suff	1949	264					
Tanshelf	to	W. R. Y.	1400	423					
Tansley	ham	Derb	846	507					
Tansor	pa	Northam	1946	255					
Tanworth	pa	Warw	13,954	2201					
Taplow	pa	Bucks	3681	647					



POPULATION RETURN 1831.

Names of Places.	Parishes, &c.	Counties.	Ann. Val. &c.	Pop.	Names of Places.	Parishes, &c.	Counties.	Ann. Val. &c.	Pop.
Tempsford . . .	pa	Bed	£3055	535	Thirtleby . . .	to	E. R. Y.	£1072	59
Tenbury m. t. & pa	ham	Worc	7736	1768	Thistleton . . .	pa	Rutl	1620	151
Tenbury Foreign	ham	Worc		325	Thixendale . . .	to	E. R. Y.	2779	207
Tenby . . . m. t. & pa	pa	Pemb		2128	Thockington . . .	pa	Northum	4115	203
Tendring . . .	hun	Essex		22,786	Thockington . . .	to	Northum		71
Tendring . . .	pa	Essex	5826	758	Tholthorp . . .	to	N. R. Y.	1733	265
Tenham . . .	to	Northum		100	Thomas Close . . .	to	Cumb	498	106
Tenterden m. t. & pa	pa	Kent	14,688	3177	Thomas, St. . . .	ham	Glam		438
Terling . . .	pa	Essex	3893	892	Thomas, St. . . .	pa	Glou	9843	1361
Terregles . . .	pa	Kirkcud	3911	606	Thomas, St. . . .	pa	Oxon		3277
Terrington . . .	pa	N. R. Y.		759	Thomas, St. . . .	pa	Pemb	2561	1036
Terrington & Wig-	} to	N. R. Y.	3596	619	Thomas, St. . . .	pa	S. Ham	3080	1665
genthorpe					Thomas, St. . . .	pa	Surr	2880	1456
Terrington, St. Cle-	} pa	Norf	18,067	1466	Thomas, St. . . .	pa	Wilts		2364
ment's					Thomas, St., the	} pa	Corn	2072	626
Terrington, St. John's	pa	Norf	4917	595	Thomas, St., the			} pa	Dev
Terwick . . .	pa	Suss	537	97	Apostle . . .				
Testerton . . .	pa	Norf	713	18	Thomas, St., the	} pa	Midx	379	531
Teston . . .	pa	Kent	1416	255	Apostle . . .				
Tetbury . . . m. t. & pa	pa	Glou	10,243	2939	Thomas, St., in the	} pa	Suss	2241	1408
Tetcott . . .	pa	Dev	1064	293	Cliff . . .				
Tetford . . .	pa	Linc	1904	690	Thomas, St., in	} pa	Som	1449	355
Tetney . . .	pa	Linc	6154	647	Pensford . . .				
Tetsworth . . .	pa	Oxon	3016	530	Thomas, St., Street	ham	Corn		378
Tettenhall Regis w.	} pa	Staff	9397	2889	Thompson . . .	pa	Norf	2787	478
Tettenhall Cleri-					Thomson . . .	pa	Dors		41
corum . . .	to	Chest	1107	181	Thong, Nether . . .	to	W. R. Y.	1443	1004
Tetton . . .	pa	Hunts		183	Thong, Upper . . .	to	W. R. Y.	1187	1648
Tetworth . . .	pa	Notts	2354	400	Thoralby . . .	to	N. R. Y.	4465	272
Teversall . . .	pa	Notts	2354	400	Thoresby, North . . .	pa	Linc	1769	544
Teversham . . .	pa	Camb	1813	197	Thoresby, South . . .	pa	Linc	1507	142
Tew, Great . . .	pa	Oxon	4105	656	Thoresway . . .	pa	Linc	2025	158
Tew, Little . . .	chap	Oxon	1643	216	Thorganby . . .	pa	Linc	1131	108
Tewin . . .	pa	Herts	2857	474	Thorganby with Cot-	} pa	E. R. Y.	2771	342
Tewkesbury . . .	hun	Glou		4537	tingwith . . .				
Tewkesbury bo & pa	pa	Glou	17,250	5780	Thorington . . .	pa	Suff	1340	159
Tey, Great . . .	pa	Essex	3532	682	Thorley . . .	pa	Herts	2249	414
Tey, Little . . .	pa	Essex	590	58	Thorley . . .	pa	S. Ham	1907	146
Tey Marks . . .	pa	Essex	1500	363	Thormanby . . .	pa	N. R. Y.	1032	133
Teynham . . .	pa	Kent	3971	753	Thorn Coffin . . .	pa	Som		101
Thakeham . . .	pa	Suss	2049	597	Thorn, St. Margaret	pa	Som	1140	165
Thame . . .	hun	Oxon		4734	Thornaby . . .	to	N. R. Y.	2587	301
Thame m. t. & pa	pa	Oxon	9520	2885	Thornage . . .	pa	Norf	1507	332
Thannington . . .	pa	Kent	2855	316	Thornborough . . .	pa	Bucks	3188	673
Tharston . . .	pa	Norf	2553	392	Thornborough . . .	to	Northum		81
Thatcham . . .	pa	Berks	9452	3912	Thornborough . . .	to	N. R. Y.	647	21
Thaxted . . . m. t. & pa	pa	Essex	7829	2293	Thornbury . . .	pa	Dev	1032	516
The Castle . . .	prec	Suss		33	Thornbury . . .	hun	Glou		7748
The Close . . .	ext pa	Staff	849	217	Thornbury m. t. & pa	pa	Glou	13,080	4375
The Close . . .	prec	Suss		169	Thornbury . . .	pa	Heref	3175	212
The Close of the	} ext	} Midx		185	Thornby . . .	pa	Northam	1921	198
Collegiate Church					pa	Thorncombe . . .	pa	Dev	5162
of St. Peter . . .	pa	Glou	1935	685	Thorneote, Hatch,	} ham	Bed		268
The Holy Trinity . . .	to	N. R. Y.	1432	82	Brook End, Bud-				
Theakstone . . .	hun	Berks		5840	nor, and part of				
Theale . . .	to	E. R. Y.	1445	67	Beeston . . .				
Thearne . . .	pa	Suff	1856	537	Thorndon, All Saints	pa	Suff	2763	696
Theberton . . .	pa	Leic	2569	283	Thorne . . . m. t. & pa	pa	W. R. Y.	13,705	3779
Theddingworth . . .	pa	Line	2394	266	Thorne Falcon . . .	pa	Som	1149	273
Theddlethorpe, All	} pa	Line	2394	266	Thorner . . .	pa	W. R. Y.		1220
Saints . . .					Thorner . . .	to	W. R. Y.	2591	804
Theddlethorpe, St.	} pa	Line	3592	275	Thorney . . .	pa	Camb	20,501	2055
Helen's . . .					Thorney . . .	pa	Notts	2004	308
Thedwestry . . .	hun	Suff		10,103	Thorney, West . . .	pa	Suss	1361	104
Thelbridge . . .	pa	Dev	1603	219	Thornford . . .	pa	Dors	2135	383
Thelnetnam . . .	pa	Suff	1999	553	Thorngraston . . .	to	Northum		263
Thelveton . . .	pa	Norf	1519	175	Thornham . . .	pa	Kent	3592	571
Thelwall . . .	chap	Chest	2928	332	Thornham . . .	to	Lanc	2742	1455
Themelthorpe . . .	pa	Norf	682	89	Thornham . . .	pa	Norf	3373	668
Thenford . . .	pa	Northam	1506	231	Thornham Magna . . .	pa	Suff	2287	380
Therfield . . .	pa	Herts	3633	974	Thornham Parva . . .	pa	Suff	875	206
Thetford . . .	chap	Camb	1433	257	Thornhaugh . . .	pa	Northam	2659	271
Thetford . . .	bo	Norf	5916	3462	Thornhill . . .	ham	Derb		135
Thewalchmai . . .	pa	Aug	1044	719	Thornhill . . .	tit	Dors		257
Thickley, East . . .	to	Durh	634	35	Thornhill . . .	pa	W. R. Y.		6271
Thimbleby . . .	pa	Linc	3020	364	Thornhill . . .	to	W. R. Y.	4100	2371
Thimbleby . . .	to	N. R. Y.	1702	185	Thornholm . . .	to	E. R. Y.	1428	93
Thingoe . . .	hun	Suff		6022	Thornley . . .	to	Durh	906	50
Thingwell . . .	to	Chest	493	77	Thornley w. Wheatley	to	Lanc	2436	516
Thirkeby . . .	pa	N. R. Y.	1842	317	Thornsett . . .	ham	Derb		685
Thirkleby . . .	to	E. R. Y.	1049	44	Thornthwaite . . .	chap	Cumb		174
Thirby . . .	to	N. R. Y.	803	131	Thornton . . .	pa	Bucks	2063	94
Thirlwall . . .	to	Northum		328	Thornton . . .	pa	Chest		914
Thirn . . .	to	N. R. Y.		142	Thornton . . .	to	Durh	1200	190
Thirne . . .	pa	Norf	599	138	Thornton (Poulton pa)	to	Lanc	9179	842
Thirntoft . . .	to	N. R. Y.		170	Thornton (Sephton pa)	to	Lanc	1796	342
Thirsk . . .	pa	N. R. Y.		3829	Thornton . . .	pa	Leic	2312	1073
Thirsk . . .	bo & to	N. R. Y.	8702	2835					

POPULATION RETURN 1831.

Names of Places.	Parishes, &c.	Counties.	Ann. Val. &c.	Pop.	Names of Places.	Parishes, &c.	Counties.	Ann. Val. &c.	Pop.
Thornton	pa	Line	£2058	216	Thrextton	pa	Norf	£339	29
Thornton	pa	E. R. Y.	1212	791	Thribergh	pa	W. R. Y.	2147	332
Thornton	pa	W. R. Y.	6167	2246	Thrigby	pa	Norf	743	43
Thornton	chap	W. R. Y.	5950	5968	Thrimby	chap	Westm	1270	81
Thornton w. Baxley	to	N. R. Y.	1666	67	Thringstone	to	Leic	2298	1267
Thornton-le-Beans	to	N. R. Y.	3621	219	Thriplow	hun	Camb		4811
Thornton Bridge	to	N. R. Y.		47	Thriplow	pa	Camb	1150	417
Thornton Childer	to	Chest	1170	296	Thrislington	to	Durh	3449	15
Thornton-upon-Clay	to	N. R. Y.	1171	205	Thriston, East & West, w. Shot-haugh	to	Northum		307
Thornton Curtis	pa	Line	5223	352	Throapham	to	W. R. Y.		70
Thornton Dale	pa	N. R. Y.		1368	Throcking	pa	Herts	1508	83
Thornton Dale	to	N. R. Y.	5746	937	Throekley	to	Northum		208
Thornton East	to	Northum		59	Throckmorton	chap	Wore	1420	159
Thornton-le-Fen	to	Line	2669	156	Thropple	to	Northum		78
Thornton in Lonsdale	pa	W. R. Y.		1152	Thropton	to	Northum		218
Thornton in Lonsdale	to	W. R. Y.	3571	411	Throxton	to	Durh	385	70
Thornton Mayo	to	Chest	1125	144	Throwley	pa	Dev	1594	460
Thornton-le-Moor	pa	Line	1568	99	Throwley	pa	Kent	2526	675
Thornton-le-Moor	to	N. R. Y.	1534	337	Throxenby	to	N. R. Y.	520	54
Thornton-in-the-Moors	to	Chest	1288	181	Thrumpton	pa	Notts	1493	132
Thornton Riseborough	to	N. R. Y.	914	39	Thrup	ham	Oxon	364	84
Thornton Rust	to	N. R. Y.	1091	158	Thruppwick	lib	Berks		31
Thornton Steward	pa	N. R. Y.	3076	310	Thruxington	pa	Leic	1860	454
Thornton-le-Street	pa	N. R. Y.		226	Throxton	pa	Heref	668	59
Thornton-le-Street	to	N. R. Y.	1398	162	Throxton	pa	S. Ham	1418	269
Thornton Watlass	pa	N. R. Y.	2039	448	Thundersley	pa	Essex	2199	526
Thornton Watlass	to	N. R. Y.	1792	185	Thundridge	pa	Herts	3230	588
Thornton, West	to	Northum		53	Thureaston	pa	Leic	2117	1211
Thornville	to	W. R. Y.	395	17	Thurecross	to	W. R. Y.	1984	601
Thornycroft	pa	Northum		334	Thurgarton	pa	Norf	905	247
Thornycroft	to	Northum		185	Thurgarton	hun	Notts		20,572
Thoroton	pa	Notts	1212	143	Thurgarton	pa	Notts	3406	329
Thorp	to	W. R. Y.	546	62	Thurgoland	to	W. R. Y.	2393	1147
Thorp Arel	pa	E. R. Y.	2029	316	Thurlaston	pa	Leic	2833	636
Thorp Audling	to	W. R. Y.	1798	355	Thurlaston	ham	Warw	2174	281
Thorp Bassett	pa	E. R. Y.	2810	206	Thurlbear	pa	Som	926	202
Thorp Gumbald	to	E. R. Y.	3239	266	Thuriby	pa	Line	2092	145
Thorp Langton	chap	Leic	2017	177	Thurlbyw. Northope & Obthorpe	pa	Line	5251	632
Thorpære	pa	Leic	2263	366	Thurleigh	pa	Bed	2781	538
Thorpe	pa	Derb	2512	189	Thurlestone	pa	Dev	2970	466
Thorpe (Boling-broke soke)	pa	Line	3590	498	Thurlestone	to	W. R. Y.	3625	1599
Thorpe (Gartree wap)	pa	Line	2316	284	Thurlow, Great	pa	Suff	2098	425
Thorpe (Newark hun)	pa	Notts	1173	105	Thurlow, Little	pa	Suff	1613	464
Thorpe Rusheliffchun	pa	Notts	927	39	Thurloxton	pa	Som	1009	229
Thorpe	to	E. R. Y.	803	44	Thurilton	pa	Norf	1522	416
Thorpe Abbots	pa	Norf	1643	272	Thurmaston, North	chap	Leic	4639	184
Thorpe Aelureh	pa	Northam	2383	240	Thurmaston, South	chap	Leic		947
Thorpe Arnold	pa	Leic	2748	117	Thurnby	pa	Leic	1209	383
Thorpe in Balne	to	W. R. Y.	1327	121	Thurnham	to	Lanc	2693	526
Thorpe Brantingham	to	E. R. Y.	1874	190	Thurning	pa	Hunts	661	139
Thorpe Bulmer	to	Durh	670	28	Thurning	pa	Norf	1581	140
Thorpe Constantine	pa	Staff	2013	49	Thurnscoe	pa	W. R. Y.	1658	223
Thorpe Finley	to	Line	2029	127	Thurrock, Grays m.t. & pa	pa	Essex	3649	1248
Thorpe Haddiscoe	pa	Norf	1691	79	Thurrock, Little	pa	Essex	2287	302
Thorpe-on-the-Hill	pa	Line	1979	273	Thurrock, West, & Purfleet	pa	Essex	5327	804
Thorpe Lubenham	to	Northam		3	Thursby	pa	Cumb	5363	564
Thorpe Malsor	pa	Northam	1505	297	Thursby, High & Low	to	Cumb		373
Thorpe Mandevillie	pa	Northam	1695	175	Thursfield	chap	Staff		389
Thorpe Market	pa	Norf	1178	254	Thursford	pa	Norf	1389	392
Thorpe Morieux	pa	Suff	2176	412	Thurshelton	pa	Dev	2065	353
Thorpe Parva	ham	Norf		14	Thurso	to & pa	Caith	8353	4679
Thorpe, St. Andrew	pa	Norf	2776	2151	Thurstable	hun	Essex		5942
Thorpe Salvin	pa	W. R. Y.	1414	233	Thurstaston	pa	Chest	1061	92
Thorpe Satehville	ham	Leic	2023	163	Thurston	pa	Suff	2149	462
Thorpe-le-Soken	pa	Essex	5772	1173	Thurstonland	to	W. R. Y.	2579	1098
Thorpe Stapleton	to	W. R. Y.	500	19	Thurton	pa	Norf	1143	193
Thorpe-in-the-Street	to	E. R. Y.	750	31	Thuxton	pa	Norf	1129	83
Thorpe Underwood	ham	Northam		18	Thwaite	pa	Norf	777	142
Thorpe Underwoods	to	W. R. Y.	2133	144	Thwaite (Loddon hun)	pa	Norf	874	107
Thorpe by Water	ham	Rutl	932	89	Thwaite	pa	Suff	1243	175
Thorpe, West	pa	Line	942	62	Thwaits	chap	Cumb		324
Thorpe Willoughby	to	W. R. Y.	963	148	Thwing	pa	E. R. Y.	3181	350
Thorrington	pa	Essex	2404	431	Tibaldstone	hun	Glou		824
Thorveton	pa	Dev	6127	1455	Tibbenham	pa	Norf	4372	650
Thoyden Bois	pa	Essex	3251	676	Tibbermuir	pa	Perth	7817	1223
Thoyden Garnor, or Coopershall	pa	Essex	5792	841	Tibberton	pa	Glou	1737	307
Thoydon Mount	pa	Essex	2125	249	Tibberton	chap	Salop	2369	351
Thrandeston	pa	Suff	1505	358	Tibberton	pa	Worc	1910	337
Thrapstone m. t. & cxt	pa	Northam	2821	1014	Tibberton	pa	Heref	1187	118
Threapwood	ext	Flint		477	Tibshelf	pa	Derb	2610	759
Threackingham	pa	Line	2462	191	Tibthorp	to	E. R. Y.	2112	227
Thredling	hun	Suff		3328	Ticehurst	pa	Snss	5466	2314
Three Farms	to	Staff		67	Tickenote	pa	Rutl	1498	128
Threkeold	chap	Cumb	1900	320					
Threshfield	to	W. R. Y.	1375	212					



POPULATION RETURN 1831.

Names of Places.	Parishes, &c.	Counties.	Ann. Val. &c.	Pop.	Names of Places.	Parishes, &c.	Counties.	Ann. Val. &c.	Pop.
Tickenham	pa	Som	£2373	427	Tiverton	pa	Som	£4934	2478
Tickhill	m. t. & pa	W. R. Y.		2084	Tivetshall, St. Margaret	pa	Norf	2788	376
Tickhill	to	W. R. Y.	9160	2018	Tivetshall, St. Mary	pa	Norf	1872	313
Ticknall	pa	Derb	2064	1278	Tixall	pa	Staff	3070	176
Tieton & Hull Bridge	to	E. R. Y.	1156	110	Tixover	pa	Rutl	1082	100
Tidcombe	pa	Wilts	2641	243	Tockenham	pa	Wilts	1501	164
Tidcombe	qr	Dev		571	Tocketts	to	N. R. Y.	884	35
Tiddesley Hay	ext pa	Staff		50	Tockholes	chap	Lane	2538	1124
Tiddington	ham	Oxon	908	198	Tockington, Lower	tit	Glou	3916	327
Tidenham	pa	Glou	7284	1180	Tockington, Upper	tit	Glou		279
Tideswell	m. t. & pa	Derb	3164	2807	Tockwith	to	E. R. Y.	2168	547
Tidmarsh	pa	Berks	1190	143	Toddenham	pa	Glou	3401	481
Tidnington	pa	Worc	1581	76	Toddington	pa	Bed	7822	1926
Tidworth, North	pa	Wilts	1749	392	Toddington	pa	Glou	2740	290
Tidworth, South	pa	S. Ham	1766	217	Todber	pa	Dors	613	119
Tifield	pa	Northam	1286	131	Todburn	to	Northum		32
Tilbrook	pa	Bed	1488	295	Todmorden	chap	Lane	5547	6054
Tilbury juxta Clare	pa	Essex	1562	236	Todridge	to	Northum		4
Tilbury, East	pa	Essex	2936	245	Todwick	pa	W. R. Y.	1922	224
Tilbury, West	pa	Essex	2785	276	Toft	pa	Camb	1736	279
Tilchurst	pa	Berks	8979	1878	Toft	to	Chest	1931	200
Tilley & Sleaf	to	Salop		323	Toft	ham	Warw	5324	1029
Tillicoultry	pa	Clackm	4209	1472	Toft Monks	pa	Norf	3419	333
Tillingham	pa	Essex	6380	970	Toft, next Newton	pa	Line	2624	74
Tillington	to	Heref		419	Toftwith Sound	ham	Line	911	194
Tillington	to	Staff		42	Toft Trees	pa	Norf	1560	78
Tillington	pa	Suss	3655	806	Toft, West	pa	Norf	1133	182
Tilmanstone	pa	Kent	1250	407	Togston	lib	Northum		149
Tilney, All Saints	pa	Norf	5397	420	Toll Booth Church	pa	Edinb		3256
Tilney w. Islington	pa	Norf	3936	238	Tolland	pa	Som	1261	121
Tilney, St. Lawrence	pa	Norf	5855	672	Tollard Royal	pa	Wilts	1389	286
Tilshead	pa	Wilts	2273	465	Toller Fratrum, or Little	pa	Dors	505	56
Tilston	pa	Chest		873	Toller Poreorum, or Great	pa	Dors	1555	540
Tilston	to	Chest	1213	395	Tollerton	pa	Notts	2280	149
Tilston Fernale	to	Chest	1035	170	Tollerton	to	N. R. Y.	1971	529
Tilsworth	pa	Bed	1432	275	Tollesbury	pa	Essex	7623	1066
Tilton	pa	Leic	2819	342	Tolleshunt Darcy	pa	Essex	3474	690
Tilty	pa	Essex	1537	82	Tolleshunt Knights	pa	Essex	2947	374
Timberhill, St. John the Baptist	pa	Norf		1055	Tolleshunt Major	pa	Essex	3184	428
Timberland	pa	Line	2636	1278	Tolpuddle	pa	Dors	1687	349
Timberseombe	pa	Som	1943	453	Tonbridge	m. t. & pa	Kent	19,531	10,380
Timble, Great	to	W. R. Y.	768	218	Tong	pa	Kent	2328	226
Timble, Little	to	W. R. Y.	424	56	Tong	pa	Salop	4050	510
Timsbury	pa	Som	6777	1367	Tong	chap	W. R. Y.	3836	2067
Timsbury	pa	S. Ham	1302	165	Tonge	to	Lane	881	1800
Timworth	pa	Suff	1056	216	Tonge with Haulgh	to	Lane	2632	2201
Tincton	pa	Dors	2421	171	Tongland	pa	Kirkeud	8467	800
Tindale	ward	Northum		42,415	Tongue	pa	Suther	1529	2030
Tindwall	pa	Dumf	7007	1220	Topeliffe	pa	N. R. Y.		2592
Tingewick	pa	Bucks	2337	866	Topeliffe	to	N. R. Y.	3877	590
Tingrith	pa	Bed	1349	162	Topcroft	pa	Norf	2329	463
Tingwall, Whiteness, & Weisdale	pa	Shet Is	730	2797	Toppsfield	pa	Essex	3601	1088
Tinsley	to	W. R. Y.	16,214	368	Topsham	m. t. & pa	Dev	9169	3184
Tintagell with Bossiney	bo & pa	Corn	3674	1006	Tor Moham w. Torbay	pa	Dev	3516	3582
Tintern, Little	pa	Mon	584	313	Torbolton	pa	Ayr	12,890	2274
Tintinhull	hun	Som		4492	Torbryan	pa	Dev	3210	257
Tintinhull	pa	Som	3507	473	Torkington	to	Chest	1558	284
Tintwise	to	Chest	3786	1820	Torksey w. Harwick	pa	Line	2813	484
Tinwell	pa	Rutl	2115	262	Tormarton	pa	Glou	4071	402
Tipton, or Tibbington	pa	Staff	22,804	14,951	Torosay	pa	Argy		1889
Tir Efan, or TreEvan	to	Denb		279	Torpenhow	pa	Cumb		1032
Tirley with Haw	pa	Glou	3940	498	Torpenhow w. Whitt-rigg	to	Cumb	2339	317
Tiry, Eastern District	isl	Argy	7068	1343	Torpiehen	pa	Linlith	5300	1307
Tiry, Western District				3110	Torrington, East	pa	Lane	1573	87
Tisbury	pa	Wilts	13,409	2259	Torrington, Great	m. t. & pa	Dev	5028	3093
Tissington	pa	Derb	5450	459	Torrington, Little	pa	Dev	2927	572
Tisted, East	pa	S. Ham	1869	232	Torrington, West	pa	Line	1955	126
Tisted, West	pa	S. Ham	1401	264	Torrisholme	to	Lanc		188
Titchbourn	pa	S. Ham		363	Torthorwald	pa	Dumf	2980	1320
Titchfield	m. t. & pa	S. Ham	12,017	3712	Tortington	pa	Suss	1499	76
Titchmarsh	pa	Northam	6024	843	Tortworth	pa	Glou	3040	266
Titchwell	pa	Norf	1641	159	Torver	chap	Lane	760	224
Titley	pa	Heref	2556	328	Torwood	dis	Stir		186
Titlington	to	Northum		78	Torworth	to	Notts	2326	205
Tittenhanger	ham	Herts		1038	Toryburn	pa	Fife	5009	1436
Tittenley	to	Chest	490	30	Toseland	hun	Hunts		14,109
Tittisworth	to	Staff	1975	447	Toseland	pa	Hunts	1221	161
Tittleshall w. Godwick	pa	Norf	3586	570	Tossen, Great, & Rye Hill	to	Northum		195
Tiverton	to	Chest	1766	618	Tossen, Little	to	Northum		29
Tiverton	hun	Dev		10,519	Tostock	pa	Suff	1390	283
Tiverton	bo & pa	Dev	14,011	9766	Totham, Great	pa	Essex	3348	696

POPULATION RETURN 1831.

Names of Places, Parishes, &c.	Counties.	Ann. Val. &c.	Pop.	Names of Places, Parishes, &c.	Counties.	Ann. Val. &c.	Pop.
Totham, Little . . . pa	Essex	£1563	306	Tremayne . . . pa	Corn	£467	118
Tothil . . . pa	Line	1071	67	Trenbishoc . . . pa	Dev	462	128
Totley . . . ham	Derb	921	351	Treneglos . . . pa	Corn	1363	183
Totmonslow . . . hun	Staff		46,520	Trent . . . pa	Som	3663	449
Totness . . . bo & pa	Dev	9268	3442	Trentham . . . pa	Staff	11,909	2344
Toton . . . ham	Notts	2328	202	Trentham . . . to	Staff		631
Tottenham . . . pa	Midx	32,372	6937	Tresmeer . . . pa	Corn	588	171
Tottenham High } ward	Midx		1901	Treswell . . . pa	Notts	1734	224
Cross				Tretire w. Michael } Church	pa Heref	1198	120
Tottenham, Lower ward	Midx		1495	Tretower . . . ham	Brec		318
Tottenham, Middle ward	Midx		2796	Trevalga . . . pa	Corn	1024	192
Tottenham Wood } ward	Midx		745	Trevecca . . . ham	Brec	1319	282
Green				Trevethon w. Pont- } y-Pool	pa Mon	9801	10,280
Tottenham . . . pa	Norf	1592	358	Treville . . . pa	Heref	832	66
Totteridge . . . pa	Herts	5296	595	Trewen . . . pa	Corn	796	213
Totternhoe . . . pa	Bed	1533	515	Trewern . . . to	Mont	1751	353
Tottington . . . pa	Norf	1667	313	Trewitt, High & } Low	to Northum		137
Tottington, Higher chap	Lanc	4283	2572	Trewiek . . . to	Northum		30
Tottington, Lower chap	Lanc	6983	9280	Trewillan . . . to	Mont		99
Tough . . . pa	Aberd	1207	828	Treworn . . . to	Radnor		126
Towcester . . . hun	Northam		4873	Trigg . . . hun	Corn		13,057
Towcester m. t. & pa	Northam	7500	2671	Trimdon . . . pa	Durh	1853	276
Towednaek . . . pa	Corn	1483	737	Trimingham . . . pa	Norf	471	168
Tower of London . . . pa	Midx		713	Trimley, St. Martin	pa Suff	3338	514
Tower, Old, witht. pree	Midx	2367	280	Trimley, St. Mary	pa Suff	2100	401
Towersey . . . pa	Bueks	1597	403	Tring . . . m. t. & pa	Herts	5597	3488
Towie . . . pa	Aberd	1228	728	Trinity Gask . . . pa	Perth	5231	620
Town . . . div	Berks		1628	Trinity Hall . . . ward	Norf		766
Town . . . qr	Dev		7585	Trinity, the Holy	pa Camb	2810	2104
Town . . . ward	Essex		3404	Trinity, Holy . . . pa	Dev	4335	2806
Town (Mere pa) . . . tit	Wilts		1482	Trinity, Holy . . . pa	Essex	1308	612
Town (Ramsbury pa)	tit Wilts		1538	Trinity, Holy & } Undivided	pa Chest	8333	3298
Town Close . . . lib	Norf		14	Trinity the Less . . . pa	Midx		443
Town Quarter . . . to	Derb	3675	481	Trinity in the Minorities	pa Midx	6142	508
Town Quarter . . . to	Essex		621	Trinity, or St. Mary- } in-the-Marsh	pa Norf		611
Towngreen . . . div	Norf		1052	Trintington . . . to	Northum		82
Townstal . . . pa	Dev	3021	1246	Troed-yr-Aur . . . hun	Cardig		12,054
Towthorpe . . . to	E. R. Y.	967	48	Troed-yr-Aur } Troed-yr-Aur	pa Cardig	2615	{ 461 603
Towthorpe . . . to	N. R. Y.		70	Tron Church . . . pa	Edinb		3009
Towton . . . to	W. R. Y.	1037	115	Troqueer . . . pa	Kirkcud	1334	4665
Towyn . . . pa	Merio	10,570	2694	Troston . . . pa	Suff	1323	399
Toxteth . . . ext pa	Lanc	27,433	24,067	Trostrey . . . pa	Mon	1224	202
Toynton, All Saints	pa Line	2642	475	Trotterseliffc . . . pa	Kent	1482	310
Toynton, High . . . pa	Line	1036	164	Trotton . . . pa	Suss	2583	416
Toynton, Low . . . pa	Line	2508	108	Trough . . . to	Cumb	788	169
Toynton, St. Peter's	pa Line	2855	372	Troughend Ward . . . to	North		327
Trallong . . . pa	Bree	1967	314	Trouthbeck . . . chap	Westm	1628	349
Tranent . . . pa	Hadd	14,239	3620	Troutdale . . . to	N. R. Y.		59
Tranmore . . . to	Chest	2779	1168	Trowbridge m. t. & pa	Wilts	13,839	10,863
Traquair . . . pa	Peebles	5646	643	Trowell . . . pa	Notts	1952	402
Trawden Forest . . . to	Lanc	4444	2853	Trowle . . . tit	Wilts		290
Traws-fynydd . . . pa	Merio	5135	1450	Trowse, Carrow, & } Bracondale	pa Norf		607
Trayford . . . pa	Suss	722	130	Trowse with Newton	pa Norf	1801	583
Trayan Glase . . . ham	Brec	2141	703	Trull . . . pa	Som	4454	506
Trayan Mawr . . . ham	Brec	1633	634	Trumpington . . . pa	Camb	3624	722
Tre Cefel . . . to	Cardig		125	Trunch . . . pa	Norf	1686	430
Treales, Roseacre, } & Wharles	to Lanc	6118	756	Truro St. Mary's bo & pa	Corn	6958	2925
Treborough . . . pa	Som	1251	105	Trusham . . . pa	Dev	657	207
Trecoed . . . to	Radnor	1176	276	Trusley . . . pa	Derb	2285	101
Treddyn . . . chap	Flint	2430	829	Trnsthorpe . . . pa	Line	2119	286
Trederwenfaur . . . to	Mont		153	Trysull & Leisdon	pa Staff	3728	562
Tredington . . . pa	Glou	1677	132	Tubney . . . pa	Berks	900	167
Tredington . . . pa	Worc	6676	1036	Tuddenham (Carl- } ford hun)	pa Suff	2424	369
Tredunnoch . . . pa	Mon	1096	158	Tuddenham (Laek- } ford hun)	pa Suff	1438	388
Treeton . . . pa	W. R. Y.		680	Tuddenham, East	pa Norf	2350	587
Treeton . . . to	W. R. Y.	2792	345	Tuddenham, North	pa Norf	2957	399
Tref Eglwys . . . pa	Mont	3346	1820	Tudeley . . . pa	Kent	1519	575
Tref Lynn . . . to	Cardig		162	Tudhoe . . . to	Durh	1938	237
Trefdraeth . . . pa	Ang	1972	835	Tudy, St. . . pa	Corn	4286	658
Trefeirig . . . to	Cardig	1660	496	Tudley . . . ham	Glou	1548	109
Treffgarn . . . pa	Pemb	222	112	Tufton, or Tuckington	pa S. Ham	1350	197
Trefilan . . . pa	Cardig	970	313	Tugby . . . pa	Leic	2031	266
Treflis . . . ham	Bree	1106	491	Tugford . . . pa	Salop	1313	188
Tref-llys . . . pa	Carnar	344	78	Tuggal . . . to	Northum		102
Tref-riw . . . pa	Carnar	446	413	Tulliallan . . . pa	Perth	5824	3550
Tref-y-Coed . . . ham	Cardig		120	Tullyman . . . to	Flint		49
Tregare . . . pa	Mon	2185	326	Tullynestle w. Forbes	pa Aberd	1765	778
Tregavethan . . . manor	Corn		59	Tumby . . . ham	Line		6
Tregayan . . . pa	Ang	360	179	Tumby . . . to	Line	2639	323
Tregony . . . bo	Corn	841	1127				
Tregynon . . . pa	Mont	2848	740				
Treilan . . . to	Radnor		128				
Treleach-ar-Bettws	pa Carm	4029	1565				
Trelleck . . . pa	Mon	1459	1110				
Trelleck . . . to	Mon	761	140				
Trelleck Grange	chap Mon	1491	170				
Tremain . . . pa	Cardig	1094	241				



POPULATION RETURN 1831.

Names of Places.	Parishes, &c.	Counties.	Ann. Val. &c.	Pop.	Names of Places.	Parishes, &c.	Counties.	Ann. Val. &c.	Pop.
Tundergarth	pa	Dumf	£3463	530	Tythgeston, Lower ham	Glam	£585	102	
Tunstall	to	Durh	857	75	Tywardreth	pa	Corn	4539	2288
Tunstall	pa	Kent	1551	171	U				
Tunstall	pa	Lanc		862	Uehaf	hun	Carnar		7324
Tunstall	to	Lanc	1307	142	Uchayn-y-Dre	to	Cardig	380	347
Tunstall	pa	Norf	1394	101	Uchlycoed	to	Mont		446
Tunstall	pa	Suff	2448	733	Uchlygarreg	to	Mont	1271	332
Tunstall	pa	E. R. Y.	1463	172	Uekerby	to	N. R. Y.	752	50
Tunstall	to	N. R. Y.	1698	312	Uekfield	pa	Suss	2481	1261
Tunstall Court	lib	Staff		3673	Uekington	chap	Glou	1138	175
Tunstead	hun	Norf		10,593	Ubbeston	pa	Suff	1321	199
Tunstead	pa	Norf	3071	498	Ubley	pa	Som	1739	340
Tunworth	pa	S. Ham	816	126	Udimore	pa	Suss	2042	454
Tupholme	ext pa	Line	1772	68	Udny	pa	Aberd	3622	1309
Tupsley	to	Heref	3051	512	Uffeulmc	m. t. & pa	Dev	10,274	2082
Tupton	to	Derb	1005	201	Uffington	pa	Berks	4027	1019
Tur Langton	chap	Leic	3099	338	Uffington	pa	Line	6025	481
Turkdean	pa	Glou	2039	237	Uffington	pa	Salop	1889	343
Turnastone	pa	Heref	613	54	Ufford	pa	Northam	1166	309
Turnditch	chap	Derb	1224	370	Ufford	pa	Suff	2065	661
Turner's Puddle	pa	Dors	683	82	Ufton	pa	Berks	2704	357
Turnworth	pa	Dors	1151	78	Ufton	pa	Warw	1707	166
Turreff	dist	Aberd		11,730	Ugborough	pa	Dev	10,639	1467
Turreff	t. & pa	Aberd	5803	2807	Uggeshall	pa	Suff	1656	303
Turton	chap	Lanc	4193	2563	Ugglebarnby	to	N. R. Y.	1788	426
Turvey	pa	Bed	3819	988	Ugley	pa	Essex	2432	318
Turville	pa	Bucks	1697	442	Ugthorpe	to	N. R. Y.	1866	260
Turweston	pa	Bucks	1887	371	Uig	pa	Ross & Cro	13	3041
Tushingham with Grindley	to	Chest	1908	328	Uist, North	pa	Inver	384	4603
Tusmore	pa	Oxon		16	Uist, South	pa	Inver	13,758	6890
Tutbury	pa	Staff	5472	1553	Uleebly	pa	Line	1983	694
Tutnall & Cobley	ham	Warw	5030	518	Uleebly with Forth-ington	pa	Linc	822	218
Tuttington	pa	Norf	1129	228	Ulcombe	pa	Kent	4716	761
Tuxford	m. t. & pa	Notts	5814	1113	Uldale	pa	Cumb	2005	344
Tweedmouth	pa chap	Durh	16,574	4971	Uley	pa	Glou	4472	2641
Tweedsmuir	pa	Peebles	3840	288	Ulgham	pa chap	Northum	4146	359
Twemlow	to	Chest	1731	152	Ullenhall w. Apsley & Forthall	chap ham	Warw		465
Twickenham	pa	Midx	22,548	4571	Ulleskelf	to	W. R. Y.		339
Twigmore	ham	Linc		25	Ullesthorpe	ham	Leic	2588	599
Twigworth	ham	Glou	866	87	Ulleby	to	W. R. Y.	954	193
Twineham	pa	Suss	1541	337	Ullinwick	pa	Heref	1194	293
Twinell's, St.	pa	Pemb	984	274	Ullock, Pardsey, & Dean Seales	to	Cumb		356
Twining	pa	Glou	5509	942	Ulnes Walton	to	Lanc	4230	501
Twinstead	pa	Essex	1255	205	Ulpha	chap	Cumb	1621	405
Twiston	to	Lanc	659	222	Ulrome	chap	E. R. Y.	1622	166
Twitchen	pa	Dev	1009	170	Ulling	pa	Essex	1503	158
Twizell	to	Northum		50	Ulvercroft	ext pa	Leic		100
Twizill	to	Durh	3484	292	Ulverstone	m. t. & pa	Lanc	11,708	4876
Twreelyn	hun	Ang		11,064	Ulverstone	to	Lanc		477
Twyeross	pa	Leic	2126	319	Under Skiddaw	to	Cumb	3474	477
Twyford	pa	Bucks	2437	660	Underbarrow & Bradley Field	chap	Westm	3346	526
Twyford	pa	Leic	1742	512	Underditch	hun	Wilts		1413
Twyford	ext pa	Midx		43	Undermilbeck	to	Westm	2438	854
Twyford	pa	Norf	501	82	Undy	pa	Mon	1592	291
Twyford	pa	S. Ham	4066	1177	University of Oxford		Oxon		1634
Twyford & Stenson	chap	Derb	2294	219	Unst	pa	Shet Is		2909
Twynholm	pa	Kirkeud	7998	871	Unstone	to	Derb	2278	586
Twywell	pa	Northam	1105	199	Unthank	to	Cumb		235
Tybroughton	to	Flint	1426	218	Unthank	to	Northum		34
Tyd, St. Giles	pa	Camb	6554	967	Up Cerne	pa	Dors	870	88
Tydd, St. Mary	pa	Line	7920	960	Up Exc	tit	Dev	1019	100
Tydweiliog	pa	Carnar	1241	447	Up Nately	pa	S. Ham	1244	153
Tyldesley	to	Lanc	6744	5038	Up Ottery	pa	Dev	6095	940
Tyndaethwy	hun	Ang		7144	Upehureh	pa	Kent	2383	456
Tynham	pa	Dors	1471	247	Uphall	pa	Linlith	5258	1254
Tynemouth	pa	Northum		24,778	Upham	pa	S. Ham	1307	511
Tynemouth	to	Northum	20,685	10,182	Uphaven	pa	Wilts	2797	498
Tynron	pa	Dumf	2461	493	Uphill	pa	Som	2410	306
Tyreseob & Rhosmaen	ham	Carm		636	Upholland	chap	Lanc	9550	3040
Tyrie	pa	Aberd	2437	1613	Upleadon	pa	Glou	1571	241
Tyrringham with Filgrove	pa	Bucks	3757	227	Upleatham	pa	N. R. Y.	2007	265
Tyr-y-Mynaek	to	Cardig	1410	171	Uplowman	pa	Dev	3047	335
Tyr-yr-Brenken & Criskedwin	ham	Glam		460	Uplyme	pa	Dev	3074	975
Tysoe with Westeote	pa	Warw	8219	1007	Upmarden	pa	Suss	2084	364
Tythby	pa	Notts	2702	695	Upminster	pa	Essex	6274	1033
Tytherington	to	Chest	2284	427	Upper	div	Mon	1700	194
Tytherington	pa	Glou	3218	476	Upper	div	Mont	4045	673
Tytherington	pa	Wilts	894	132	Upper Division	to	W. R. Y.		3262
Tytherley, or Tudersley, East	pa	S. Ham	1750	294	Upper & Lower Caldecotts	ham	Bed		415
Tytherley or Tudersley, West	pa	S. Ham	2370	497	Upper Quarter	to	Derb	3425	815
Tythgeston	pa	Glam		404	Upperby	to	Cumb		393
Tythgeston, Higher ham	ham	Glam	798	302	Uppingham	m. t. & pa	Rutl	5199	1757

POPULATION RETURN 1831.

Names of Places.	Parishes, &c.	Counties.	Ann. Val. &c.	Pop.	Names of Places.	Parishes, &c.	Counties.	Ann. Val. &c.	Pop.
Uppington	to	Mont	£	132	Virginstow	pa	Dev	£470	136
Uppington	pa	Salop	1211	117	Virley	pa	Essex	802	65
Upsal	to	N. R. Y.	1398	114	Vorlan	ham	Pemb	184	39
Upsire	ham	Essex		745	Vowchurch	pa	Heref	2777	371
Upton	pa	Bucks	5974	1502	Vro	ham	Bree	295	506
Upton (St. Mary's pa)	to	Chest	2698	289	Vro (Llanthelty pa)	ham	Bree		331
Upton (Prestbury pa)	to	Chest	922	64	W				
Upton	pa	Hunts	982	150	Waberthwaite	pa	Cumb	694	139
Upton	tit	Glou		696	Wackerfield	to	Durh	713	112
Upton	to	Leic	1959	148	Wacton	pa	Heref	850	112
Upton	pa	Line	1806	460	Waeton Magna	pa	Norf	1480	248
Upton	pa	Northam	9276	48	Wadborough	ham	Worc		198
Upton	chap	Northam	1454	122	Waddesdon	pa	Bucks	9854	1734
Upton	pa	Notts	2356	533	Waddington	pa	Line		768
Upton	ham	Pemb		6	Waddington	chap	W. R. Y.	2423	624
Upton	pa	Som	2754	344	Waddingworth	pa	Line	991	63
Upton	to	W. R. Y.	1322	229	Wadenhoe	pa	Northam	1319	252
Upton Bishop	pa	Heref	4006	626	Wadhurst	pa	Suss	7114	2256
Upton Cresset	pa	Salop	1330	43	Wadingham	pa	Line	3664	523
Upton with Fishley	pa	Norf	2825	510	Wadsworth	to	W. R. Y.	4425	5198
Upton Gray	pa	S. Ham	1215	452	Wadworth	pa	W. R. Y.	3507	690
Upton Hillions	pa	Dev	1260	152	Waghen, or Wawn	pa	E. R. Y.		338
Upton Lovell	pa	Wilts	923	249	Waghen, or Wawn	to	E. R. Y.	4740	255
Upton Magna	pa	Salop	4477	512	Wainfleet, All Saints	m.t. & pa	Line	4737	1135
Upton Noble	pa	Som	1047	282	Wainfleet, St. Mary	pa	Line	4670	660
Upton & Notting-ham Fce	lib	Berks	1812	254	Waitby	to	Westm	527	41
Upton or Overchurch	pa	Chest		191	Waith	pa	Line	825	31
Upton Pyne	pa	Dev	3441	514	Wakefield	m.t. & pa	W. R. Y.		24,538
Upton, St. Leonard's	pa	Glou	5320	898	Wakefield	to	W. R. Y.	72,123	12,232
Upton Seudamore	pa	Wilts	1819	392	Wakeley	ext pa	Herts		7
Upton-upon-Severn	m. t. & pa	Worc	9114	2343	Wakering, Great	pa	Essex	4829	834
Upton & Signet	ham	Oxon	2919	246	Wakering, Little	pa	Essex	3261	297
Upton Snodsbury	pa	Worc	2164	316	Wakerley	pa	Northam	1893	218
Upton Warren	pa	Worc	4557	474	Walberswick	pa	Suff	1496	279
Upton Waters	pa	Salop	1183	193	Walberton	pa	Suss	2830	616
Upwaltham	pa	Suss	407	95	Walbottle	to	Northum		688
Upway	pa	Dors	2800	618	Walburn	to	N. R. Y.		26
Upwell	pa	Camb	11,524	1248	Walby	to	Cumb		52
		Norf	12,236	2123	Walcot	pa	Line	2169	183
Upwood	pa	Hunts	2345	326	Walcot	pa	Norf	862	129
Urehfont	pa	Wilts	8118	1389	Waleot	ham	Oxon		9
Urmston	to	Lane	2674	706	Walcott	ham	Line	3235	514
Urpeth	to	Durh	6044	716	Walcott	pa	Som	150,241	26,023
Urquhart	pa	Elgin	10,191	1019	Walcott w. Membris	ham	Worc		375
Urquhart	pa	Inver	6334	2942	Walden Stubbs	to	W. R. Y.	1338	139
Urquhart	pa	Ross & Cro	5528	2864	Waldershare	pa	Kent	1065	67
Urr	pa	Kirkcud	12,516	3098	Waldingfield, Great	pa	Suff	4438	679
Urray	pa	Ross & Cro	5778	2768	Waldingfield, Little	pa	Suff	2104	403
Urswiek	pa	Lane	3130	752	Waldridge	to	Durh	933	104
Ushlawrood	ham	Mon		5359	Waldringfield	pa	Suff	764	166
Usk	hun	Mon		9684	Waldron	pa	Suss	3757	997
Usk	m. t. & pa	Mon	2248	1775	Walcs			2,153,801	805,236
Usmaston	pa	Pemb	1493	525	Wales	pa	W. R. Y.	1321	226
Usselby	pa	Line	426	84	Walesby	pa	Line	2479	247
Utinton	to	Chest	2573	564	Walesby	pa	Notts	957	340
Utterby	pa	Line	1374	198	Walford	pa	Heref	4686	1155
Uttlesford	hun	Essex		12,495	Walford, Setton, & Newton	tos	Heref	1755	212
Uttoxeter	m. t. & pa	Staff	24,257	4864	Walgherton	to	Chest	822	213
Uweh Gorfai	hun	Carnar		7149	Walgrave	pa	Northam	3878	575
Uwchafon	ham	Merio		755	Walkeringham	pa	Notts	4379	529
Uwchmynydd	ham	Merio		822	Walkerith	ham	Line	819	65
Uxbridge	chap	Midx	7111	3043	Walkern	pa	Herts	2825	771
					Walkhampton	pa	Dev	3714	691
					Walkingham Hill with Oceaney	pa	W. R. Y.	331	25
V					Walkington	pa	E. R. Y.	5859	558
Vainer Glarc	to	Radnor	1253	311	Walkmill	to	Northum		7
Vainor	pa	Bree		1933	Wall	to	Northum		495
Vainor	to	Radnor		315	Wall	ham	Staff		93
Vainor Issa	to	Cardig	915	186	Wall Town	to	Northum		96
Vainor Uchaf	to	Cardig	1310	384	Wallazey	pa	Chest		3247
Van	ham	Glam		59	Wallazey	to	Chest	1083	558
Vange	pa	Essex	1857	165	Waliditch	pa	Dors	794	164
Vedast, St., Foster Lane	pa	Midx	9472	496	Wallscoat	to	Chest	300	10
Veep, St.	pa	Corn	4087	697	Wallingford	bo	Berks		2467
Venn Ottery	pa	Dev	826	133	Wallingford Castle	ext pa	Berks		18
Venny Vaeh, or Little Abergavenny	ham	Brec	951	119	Wallington	pa	Herts	1290	213
Verge of the Palaces of St. James and Whitehall	ext pa	Midx		238	Wallington	hun	Surr		24,647
Vernham Dean	pa	S. Ham	2661	694	Wallington	ham	Surr	4542	933
Verwick	pa	Cardig	2040	439	Wallington Demesne	to	Northum		193
Veryan	pa	Corn	6655	1525	Wallington with Thorpland	pa	Norf	1291	47
Vigeans, St.	pa	Forf	14,841	7135	Wallingwillis	pa	Notts		21
					Wallop, Nether	pa	S. Ham	6433	900
					Wallop, Over	pa	S. Ham	3497	478
					Walls	isl	Ork Is		1067



POPULATION RETURN 1831.

Names of Places.	Parishes, &c.	Counties.	Ann. Val. &c.	Pop.	Names of Places.	Parishes, &c.	Counties.	Ann. Val. &c.	Pop.
Walls, North	} pa	Ork Is	£481	403	Wanstrow	pa	Som	£1934	410
Walls, South			426	664	Wantage	hun	Berks		7561
Walls, Sandness, Papa, & Foula	} pa	Shet Is	427	2143	Wantage	m. t. & pa	Berks	7701	3282
Wallsend			pa	Northum	54,576	5510	Wantisden	pa	Suff
Walmer	pa	Kent	4053	1779	Wapley w. Codrington	pa	Glou	4828	253
Walmersley	to	Lanc	5821	3456	Waplington	to	E. R. Y.	740	18
Walmsgate	pa	Line	796	72	Wappenbury	pa	Warw	2120	252
Walpole	pa	Suff	1927	658	Wappenham	pa	Northam	2199	568
Walpole, St. Andrew	pa	Norf	} 16,799	{	Wapping, St. John	pa	Midx	23,495	3564
Walpole, St. Peter	pa	Norf			1237	514	Warbleton	pa	Suss
Walridge	to	Northum		7	Warbington	pa	S. Ham	4990	2118
Walsall	m. t. & pa	Staff	6692	15,066	Warborough	pa	Oxon	2744	681
Walsall, Foreign	to	Staff	10,231	8665	Warboys	pa	Hunts	10,834	1550
Walsham	hun	Norf		4525	Warbstow	pa	Corn	1727	481
Walsham, North m. t. & pa	pa	Norf	6253	2615	Warburton	pa	Chest	3103	510
Walsham, South, St. Mary and St. Lawrence	} pa	Norf	3445	575	Wareop	pa	Westm	5317	680
Walsham-le-Willows			pa	Suff	3661	1167	Warden	pa	Kent
Walsheroft	wap	Line		7615	Warden	to	Northum	5424	540
Walsingham	m. t. & pa	Durh	9551	2239	Warden Law	to	Durh	310	54
Walsingham, Gt. m. t. & pa	pa	Norf	2728	434	Wardington	ehap	Oxon	4843	824
Walsingham, Little	pa	Norf	2553	1004	Wardley	pa	Rutl	1179	50
Walsoken	pa	Norf	9892	1856	Wardle	to	Chest	1025	144
Walston	pa	Lanark	1730	429	Wardleworth	to	Lanc	9651	9360
Walterstone	pa	Heref	977	149	Wardlow	to	Derb	370	149
Waltham	hun	Essex		8351	Ware	m. t. & pa	Herts	11,791	4214
Waltham	pa	Kent	3239	572	Ware Gifford	pa	Dev	1911	547
Waltham	pa	Line	2677	545	Wareham	bo	Dors	3534	2325
Waltham Abbey, or Holy Cross	} m. t. & pa	Essex	24,886	4104	Warehorne	pa	Kent	3157	439
Waltham, Great			pa	Essex	10,739	2013	Waresley	pa	Hunts
Waltham, Little	pa	Essex	3926	674	Warfield	pa	Berks	4698	1207
Waltham, North	pa	S. Ham	1772	458	Warford, Great	to	Chest	2200	349
Waltham, St. Lawrence	} pa	Berks	4401	739	Wargrave	hun	Berks		3369
Waltham-on-the-Wolds			pa	Leic	3757	653	Wargrave	pa	Berks
Walthamstow	pa	Essex	24,507	4258	Warham, All Saints, and St. Mary	} pa	Norf	2988	451
Walton	pa	Bucks	1173	114	Wark			pa	Northum
Walton	pa	Cumb		481	Wark	to	Northum		417
Walton	to	Heref		101	Warkley	pa	Dev	1371	283
Walton	pa	Herts	4494	830	Warksburn	to	Northum		278
Walton	ham	Leic		234	Warkton	pa	Northam	1805	301
Walton	ham	Northam	1085	160	Warkworth	pa	Northam	6173	521
Walton	pa	Som	2601	732	Warkworth	pa	Northum	25,648	2478
Walton	to	Staff		92	Warkworth	to	Northum		614
Walton	pa	Suff	2957	887	Warlaby	to	N. R. Y.	1519	76
Walton	pa	E. R. Y.	1316	237	Warleggon	pa	Corn	1127	274
Walton	to	W. R. Y.	3680	376	Warley	to	W. R. Y.	622	5685
Walton-le-Dale	ehap	Lanc	13,075	5767	Warley, Great	pa	Essex	3380	424
Walton, East	pa	Norf	1483	220	Warley, Little	pa	Essex	1650	163
Walton, East	pa	Pemb	1062	229	Warley & Wigorn	ham	Wore	2004	921
Walton-in-Gordano	pa	Som		297	Warlingham	ext pa	Surr	1364	454
Walton, High	to	Cumb	1325	168	Warlington Cardiff	pa	Glou	1424	57
Walton-on-the-Hill	pa	Lanc		22,575	Warmfield	pa	W. R. Y.		995
Walton-on-the-Hill	pa	Lanc	9425	1400	Warmfield with Heath	to	W. R. Y.	3230	752
Walton-on-the-Hill	pa	Surr	1132	352	Warmingham	pa	Chest		1167
Walton, Inferior	to	Chest	1116	340	Warmingham	to	Chest	2856	372
Walton, Low	to	Cumb	1846	313	Warminghurst	pa	Suss	800	113
Walton-le-Soken	pa	Essex	2389	469	Warmington	pa	Northam	4981	617
Walton, Superior	to	Chest	852	238	Warmington & Ar- lescote	} pa	Warw	3074	470
Walton-upon-Thames	pa	Surr	11,522	2035	Warminster			hun	Wilts
Walton-on-Trent	pa	Derb	6454	408	Warminster	m. t. & pa	Wilts	17,381	6115
Walton, West	pa	Norf	8309	905	Warmsworth	pa	W. R. Y.	2471	362
Walton, West	pa	Pemb	748	411	Warmwell	pa	Dors	1017	87
Walton-on-the-Wolds	pa	Leic	1971	289	Warnborough, South	pa	S. Ham	2839	374
Walton & Womaston	to	Radnor	1175	186	Warndon	pa	Wore	2463	171
Walworth	to	Durh	3104	155	Warnford	pa	S. Ham	2708	418
Walwyn's Castle	pa	Pemb	1520	311	Warnford, or War- rington	} to	Northum		35
Wambrook	pa	Dors	1453	217	Warnham			pa	Suss
Wamphray	pa	Dumf	4667	580	Warningcamp	tit	Suss	804	104
Wampool	to	Cumb		127	Warpsgrove	pa	Oxon	780	36
Wanborough	ext pa	Surr	[1351	111	Warren	pa	Pemb	732	169
Wanborough	pa	Wilts	7093	1016	Warrenton	to	Northum		158
Wandsworth	pa	Surr	25,544	6879	Warrington	ham	Bucks		74
Wangford	hun	Suff		13,605	Warrington	m. t. & pa	Lanc		19,155
Wangford (Blything hun)	} pa	Suff	3177	792	Warrington	to	Lanc	29,069	16,018
Wangford (Laek- ford hun)			pa	Suff	950	53	Warsill	to	W. R. Y.
Wangford (House of Industry)	} Suff	Suff		250	Warsop	pa	Notts	4473	1231
Wanlip			pa	Leic	2023	91	Warter	pa	E. R. Y.
Wansford	pa	Northam	792	179	Warthill	pa	N. R. Y.	951	162
Wansford	to	E. R. Y.	2055	152	Warthill	to	N. R. Y.		127
Wanstead	pa	Essex	9145	1403	Wartling	pa	Suss	4143	948
					Wartnaby	ehap	Leic	916	86
					Warton	pa	Lanc		2151
					Warton	ehap	Lanc	2901	531
					Warton	to	Northum		59
					Warton with Lindreth	to	Lanc	2860	558

POPULATION RETURN 1831.

Names of Places.	Parishes, &c.	Counties.	Ann. Val. &c.	Pop.	Names of Places.	Parishes, &c.	Counties.	Ann. Val. &c.	Pop.
Warwick	pa	Cumb	£2894	686	Weeton	to Lane		£4586	477
Warwick	to	Cumb		266	Weeton	to W. R. Y.		1680	322
Warwick	co			336,988	Weever	to Chest		1511	196
Warwick	bo	Warw		9109	Weighton, } Market	m. t. & pa	E. R. Y.		2169
Warwick Bridge	to	Cumb		1285	Weighton, Market } & Arras	tos	E. R. Y.	7436	1821
Washborne, Great	pa	Glou	1215	87	Welbeck	pa	Notts	4122	63
Washbrook	pa	Suff	2309	418	Welborne	pa	Norf	1043	231
Washfield	pa	Dev	3331	453	Welbourn	pa	Line	4028	494
Washford Pine	pa	Dev	736	174	Welburn (Buhner pa)	to	N. R. Y.	1257	391
Washingborough	pa	Line	2164	1124	Welburn (Kirkdale pa)	to	N. R. Y.	3585	112
Washingley	pa	Hunts	1409	81	Welbury	pa	N. R. Y.	2793	233
Washington	pa	Durh		2676	Welby	pa	Line	2310	399
Washington	to	Durh	8634	1123	Weleh Hampton	pa	Salop	2434	532
Washington	pa	Suss	1847	793	Welehpool	m. t. & pa	Mont		5255
Wasing	pa	Berks	750	79	Welehe's Dam	ext pa	Camb	2253	137
Wasperton	pa	Warw	2356	292	Weldon, Great m. t. & pa	Northam		3982	338
Watchfield	to	Berks	2012	341	Weldon, Little	pa	Northam	1763	440
Water Eaton	to	Bueks	1477	243	Welford	pa	Berks	5555	1061
Water Eaton	to	Oxon	2683	102	Welford	pa	Glou	2718	669
Water Milloch	chap	Cumb	2825	429	Welford	pa	Northam	5078	1011
Water Newton	pa	Hunts	1888	108	Wellham	pa	Leic	1963	73
Water Stratford	pa	Bueks	1301	186	Well	wap	Line		3194
Waterbeach	pa	Camb	5623	1146	Well	pa	N. R. Y.		1066
Waterden	pa	Norf	955	24	Well	to	N. R. Y.	1336	404
Waterfall	pa	Staff	2142	531	Well & Dertlorpe	pa	Line	1799	76
Watergall	pa	Warw	1011	13	Well Haugh	qr	Northum		272
Waterhead	to	Cumb	1537	177	Welland	pa	Wore	2008	490
Wateringbury	pa	Kent	3554	1109	Welleombe	pa	Dev	984	258
Waterperry	pa	Oxon	5034	243	Wellesbourn, Hast- ings, & Walton	pa	Warw	4478	697
Waterstoek	pa	Oxon	1444	142	Wellesbourn Montford	pa	Warw	3299	660
Watford	pa	Northam	5984	353	Wellingborough m. t. & pa	Northam	11,877	4688	
Watford with Cashiobury	m. t. & pa	Herts	18,722	5293	Wellingham	pa	Norf	1066	165
Wath	pa	N. R. Y.		730	Wellingore	pa	Line	4577	752
Wath	to	N. R. Y.	1016	196	Wellington	pa	Heref	3480	630
Wath	to	N. R. Y.	260	21	Wellington m. t. & pa	Salop	22,518	9671	
Wath-upon-Dearne	pa	W. R. Y.		6927	Wellow	pa	Som	14,897	4762
Wath-upon-Dearne	to	W. R. Y.	8736	1149	Wellow	pa	Notts	1005	473
Watlington	pa	Norf	3762	500	Wellow	hun	Som		8974
Watlington	m. t. & pa	Oxon	4069	1833	Wellow	pa	Som	6311	960
Wattin	pa	Caith	3676	1234	Wellow, East	pa	S. Ham	1767	318
Wattisfield	pa	Suff	2187	592	Wellow, West	pa	Wilts	927	394
Wattisham	pa	Suff	1381	202	Wells	city	Som		6649
Wattlefield	div	Norf		451	Wells Forum	hun	Som		11,420
Watton	to	Derb	4750	935	Wells-next-the-Sea	pa	Norf	4471	3624
Watton	m. t. & pa	Norf	5132	1027	Welnetham, Great	pa	Suff	1851	422
Watton	pa	E. R. Y.	5906	345	Welnetham, Little	pa	Suff	869	180
Wauldby	to	E. R. Y.	1377	50	Welney	chap	Camb	1732	338
Wavendon	pa	Bueks	3621	802	Welsh Biekor	pa	Norf	2543	467
Waverley Ville	ext pa	Surr		74	Welsh Newton	pa	Mon	854	91
Waverton	pa	Chest		720	Welsh, St. Donatts	pa	Heref	1043	224
Waverton	to	Chest	1923	324	Welsh Shelsley	pa	Glam	1557	304
Waverton, High & Low	to	Cumb	3531	487	Welsh Whittle	to	Wore	966	45
Wavertree	chap	Lanc	9561	1932	Welton	pa	Lane	1339	147
Waxham	pa	Norf	1384	59	Welton	pa	Line	3157	516
Waxholme	to	E. R. Y.	598	68	Welton	pa	Northam	2935	600
Wayford	pa	Som	1485	219	Welton	to	Northum		69
Wayland	hun	Norf		6824	Welton	pa	E. R. Y.		805
Weardley	to	W. R. Y.	1001	169	Welton	to	E. R. Y.	3149	672
Weare	pa	Som	4874	764	Welton-in-the-Marsh with Boothby	pa	Line	2458	363
Weasenham, All Saints	pa	Norf	1758	313	Welwick	pa	E. R. Y.	5214	401
Weasenham, St. Peter's	pa	Norf	1714	309	Welwyn	pa	Herts	3923	1369
Weathersfield	pa	Essex	5971	1698	Wem	m. t. & pa	Salop	24,531	3967
Weaverham	pa	Chest		2321	Wem	to	Salop		1932
Weaverham	lordship	Chest		428	Wemdon	pa	Som	7397	299
Weaverham cum Milton	to	Chest		818	Wembury	pa	Dev	5533	652
Weaverthorp	pa	E. R. Y.		753	Wembworthy	pa	Dev	1350	378
Weaverthorp	to	E. R. Y.	2750	403	Wemyss	pa	Fife	6805	5001
Webtree	hun	Heref		9059	Wemyss, East	dis	Fife		753
Weddington	pa	Warw	1714	69	Wemyss, West	dis	Fife		858
Wedgwood	to	Staff		125	Wendens Ambo	pa	Essex	1576	333
Wedhampton	tit	Wilts		221	Wendlebury	pa	Oxon	2035	196
Wedmore	pa	Som	22,694	3557	Wendling	pa	Norf	1562	347
Wednesbury	m. t. & pa	Staff	7614	1437	Wendon Lofts	pa	Essex	673	54
Wednesfield	chap	Staff	5360	1879	Wendover	bo & pa	Bueks	4963	2008
Weedon	ham	Bueks	2974	405	Wendron	pa	Corn	8870	8073
Weedon Beck	pa	Northam	3521	1439	Wendy	pa	Camb	1035	125
Weeford	pa	Staff	2750	470	Wenham, Great	pa	Suff	1394	181
Week	pa	S. Ham	1526	182	Wenham, Little	pa	Suff	1507	88
Week, St. Mary	pa	Corn	3012	769	Wenhaston w. Mells	pa	Suff	2580	1070
Week Champflower	chap	Som		93	Wenlock, Little	pa	Salop	1083	1057
Weekley	pa	Northam	1732	273	Wenlock, Much bo & pa	Salop		10,812	2424
Weel	to	E. R. Y.	1640	136	Wenn, St.	pa	Corn	2963	649
Weeley	pa	Essex	3630	573	Wennington	pa	Essex	2918	127
Weem	pa	Perth	4199	1209	Wennington	to	Lane	1593	155
Weethly	pa	Warw	750	62					
Weeting w. Brumhill	pa	Norf	2424	357					



POPULATION RETURN 1831.

Names of Places.	Parishes, &c.	Counties.	Ann. Val. &c.	Pop.	Names of Places.	Parishes, &c.	Counties.	Ann. Val. &c.	Pop.
Wenoce	pa	Glam	£3004	432	Westoae	ham	Carm	£	723
Wensley	pa	N. R. Y.		2266	Westoe	to	Durh	12,194	9682
Wensley	to	N. R. Y.	3351	288	Weston (Runcorn pa)	to	Chest	1754	532
Wentloog	hun	Mon		29,476	Weston (Wybun- bury pa)	to	Chest	2483	401
Wentnor	pa	Salop	3026	707	Weston	tit	Dors		225
Wentworth	ehap	W. R. Y.	13,354	1391	Weston	pa	Herts	4447	1046
Wentworth, or Wingford	pa	Camb	2232	144	Weston	pa	Line	4079	507
Weobly	bo & pa	Heref	3658	819	Weston	pa	Norf	2293	406
Weonard's, St.	pa	Heref	4148	564	Weston	pa	Notts	2771	395
Wepre	to	Flint		354	Weston	pa	Som	9940	2560
Werburch, St.	pa	Derb	11,715	6349	Weston	pa	Suff	1592	233
Werburch, St.	pa	Glou	4080	100	Weston	pa	W. R. Y.		521
Werham	pa	Norf	2927	575	Weston	to	W. R. Y.	1153	121
Wernith	to	Chest	2821	3462	Weston-upon-Avon	pa	Glou	1833	108
Werrington	ham	Northam	2049	537	Weston Bamfyld	pa	Som	1303	123
Wervin	to	Chest	989	64	Weston Beggard	pa	Heref	1308	281
Wessington	to	Derb	1052	465	Weston Birt with Lashborough	pa	Glou	1906	138
Wessington & Combe	hams	Glou		144	Weston Cold	pa	Salop	304	25
West	hun	Corn		18,254	Weston Colville	pa	Camb	2442	444
West	pa	Ork Is		317	Weston Corbett	ext pa	S. Ham	360	17
West Aere	pa	Norf	2564	415	Weston Coyney & Hulme	to	Staff		619
West Bromwich	ba	Staff	13,245	15,327	Weston Favel	pa	Northam	2261	443
West Derby	hun	Lane		194,129	Weston-in-Gordano	pa	Som	1293	124
West Derby	chap	Lane	37,012	9613	Weston-on-the-Green	pa	Oxon	3139	494
West Division	pa	Mon	542	173	Weston Jones	to	Staff	929	113
West Firle	pa	Suss	4115	618	Weston-under-Li- zard	pa	Staff	2919	257
West Grinstead	pa	Suss	4228	1292	Weston & Loys Weedon	pa	Northam	2956	528
West Kirby	pa	Chest		1289	Weston Madoe	to	Mont		237
West Kirby	to	Chest	558	232	Weston-super-Mare	pa	Som	1930	1310
West Leigh	to	Lane	5586	2780	Weston Market	pa	Suff	1363	312
West Linton, or Levington	to	Cumb	3257	629	Weston, Old	pa	Hunts	1487	356
West Meon	pa	S. Ham	2186	711	Weston Patrick	pa	S. Ham	863	210
West Quarter	to	Northum		248	Weston-under-Pen- yard	pa	Heref	5067	639
West, or St. George's	pa	Lanark		15,242	Weston Peveril, or Penny Cross	tit	Dev	5932	274
West Sealeby	to	Cumb		348	Weston Rlyn & Bron-y-Gath	tos	Salop		1083
West Ville	to	Line	4843	118	Weston, South	pa	Oxon	841	118
West Ward	ward	Westm		7894	Weston Subedge	pa	Glou	3053	367
West Wickham	pa	Camb	3193	529	Weston-upon-Trent	pa	Derb	3688	387
West Wood Yates	ext pa	Dors		18	Weston-upon-Trent	pa	Staff	2186	608
West Wralting	pa	Camb	4394	763	Weston Turville	pa	Bucks	3676	637
Westanswiek	to	Salop		181	Weston Underwood	pa	Bucks	2739	441
Westbeer	pa	Kent	1533	219	Weston Underwood	to	Derb	1915	272
Westblachington	pa	Suss	703	58	Weston-under- Weatherly	pa	Warw	1893	208
Westborough	pa	Line	2934	215	Weston-by-Welland	pa	Northam	1527	208
Westbourn	pa	Suss	5710	2031	Weston & Wixhill under Red Castle	chap	Salop	1797	328
Westbury	pa	Bucks	2009	391	Weston Zoyland	pa	Som	6302	937
Westbury	ham	Glou		6002	Westoning	pa	Bed	2018	627
Westbury	pa	Salop		2228	Westow	pa	E. R. Y.		606
Westbury	to	Salop	7687	1419	Westow	to	E. R. Y.	1653	389
Westbury	pa	Som	5189	681	Westport, St. Mary	pa	Wilts	2969	1286
Westbury	hun	Wilts		7324	Westputford	pa	Dev	1213	400
Westbury	pa	Wilts	24,551	7324	Westray	island	Ork Is	1160	2125
Westbury	bo	Wilts		2495	Westrell & Stor- more	ext pa	Leic		7
Westbury and Peak	ham	S. Ham		226	Westruther	pa	Berw	4683	830
Westbury-on-Severn	pa	Glou	9293	2032	Westward	pa	Cumb		1253
Westbury-upon-Trym	pa	Glou	7605	4263	Westwell	pa	Kent	4542	861
Westby w. Plumpton	to	Lane	6618	686	Westwell	pa	Oxon	1309	162
Westcote	pa	Glou	1134	188	Westwick	ham	Camb	488	47
Westcott	ham	Bucks	1706	242	Westwick	to	Durh	1446	98
Westend	to	Cumb		457	Westwick	pa	Norf	850	210
Westerdale	pa	N. R. Y.	1653	281	Westwick	to	W. R. Y.	500	30
Westerfield	pa	Suff	1538	327	Westwood	ext pa	Worc		10
Westerham	m. t. & pa	Kent	6311	1985	Westwood w. Iford	pa	Wilts	1327	390
Westerkirk	pa	Dumf	5789	612	Wetheral	pa	Cumb	9966	4149
Westerleigh	pa	Glou	10,889	1709	Wetheral	to	Cumb		607
Westerton	to	Durh	556	85	Wetherby	m. t.	W. R. Y.	3727	1321
Westfield	pa	Norf	577	127	Wetherden	pa	Suff	2304	487
Westfield	pa	Suss	3390	938	Wetherley	hun	Camb		4412
Westgate	to	Northum		2996	Wettenhall	to	Chest	2019	272
Westhall	pa	Suff	2300	442	Wetton	pa	Staff	2484	497
Westham	pa	Suss	5623	752	Wetwang	pa	E. R. Y.		621
Westhampnett	pa	Suss	2526	449	Wetwang	to	E. R. Y.	2573	482
Westharptree	pa	Som		536	Wexham	pa	Bucks	1145	181
Westhide	pa ehap	Heref	1485	196	Weybourne	pa	Norf	979	273
Westhorpe	pa	Suff	1706	263	Weybread	pa	Suff	3268	708
Westhoughton	ehap	Lane	7337	4500	Weybridge	pa	Surr	4162	930
Westleaton	pa	Suff	2987	884	Weymouth	pa & ehap	Dors	2927	2529
Westley	pa	Suff	974	132					
Westley Waterless	pa	Camb	1010	158					
Westmeston	pa	Suss	1566	494					
Westmill	pa	Herts	2741	418					
Westminster	hun	Glou		4140					
Westminster	city	Midx		202,891					
Westminster	ext pa	Som		66					
Westmorland	co			55,041					

POPULATION RETURN 1831.

Names of Places.	Parishes, &c.	Counties.	Ann. Val. &c.	Pop.	Names of Places.	Parishes, &c.	Counties.	Ann. Val. &c.	Pop.
Weymouth & Mel-combe Regis	bo	Dors	£	7655	Whitchurch	pa Pemb		£1773	1028
Whaddon	pa	Bucks	2653	512	Whitchurch	m. t. & pa Salop		28,779	5902
Whaddon	pa	Canb	1701	339	Whitchurch	bo & pa S. Ham		6217	1673
Whaddon	pa	Glou	1204	152	Whitchurch	pa Warw		3028	261
Whaddon	pa	Wilts	1439	58	Whitchurch Ca-nonicoorum	pa Dors		4472	1399
Whalley w. Yeardisley	to	Chest	1606	403	Whitchurch, or Felton	pa Som		3657	423
Whalley	pa	Lanc		97,868	Whiteliff w. Thorpe	to W. R. Y.		1904	198
Whalley	to	Lanc	2627	1151	Whitcombe	pa Dors		570	64
Whalton	pa	Northum	9985	936	Whitcombe Magna	pa Glou		954	174
Whalton	to	Northum		311	White Friars	ext pa Leic			180
Whaplode	pa	Line	9312	1998	White Friars	ward E. R. Y.			2093
Whaplode Drove	chap	Line	1715	580	White Friars Pre-cinet	ext pa Midx		6400	1302
Wharram Percy	pa	E. R. Y.		330	White Gate, or New Church	pa Chest			909
Wharram Percy	to	E. R. Y.	1612	30	White Lady Aston	pa Wore		1243	381
Wharram-le-Street	pa	E. R. Y.	1922	150	White Waltham	pa Berks		5483	902
Wharton	to	Chest	3062	1060	Whitechapel, St. Mary	pa Midx		99,354	30,733
Wharton	to	Westm	1517	76	Whitechurch	pa Dev		4227	791
Washton	to	N. R. Y.		159	Whitechurch	pa Glam		3400	1184
Whatborough	lib	Leic		600	Whitechurch	pa Pemb		1687	377
Whatcott	pa	Warw	1156	219	Whitehaven	m. t. Cumb		42,898	11,393
Whatcroft	to	Chest	1327	50	Whitekirk	pa Hadd		11,426	1109
Whatfield	pa	Suff	1932	377	Whiteparish with the Earldoms	pa } ext pa Wilts		6438	1254
Whatley	pa	Som	2642	386	Whitestone	hun Som			12,412
Whatlington	pa	Suss	936	286	Whitfield	to Derby			1734
Whatton	pa	Notts	2916	677	Whitfield	pa Kent		1033	199
Whatton, Long	pa	Leic	3517	855	Whitfield	pa Northam		1590	328
Wheatacre, All Saints	pa	Norf	1606	574	Whitfield	pa Northum		4789	388
Wheatehurst	pa	Glou	2048	423	Whitford	pa Flint		4000	3333
Wheatfield	pa	Oxon	1084	105	Whitgift	pa W. R. Y.			2252
Wheatthampstead	pa	Herts	7315	1666	Whitgift	to W. R. Y.		1683	310
Wheathill	pa	Salop	1439	123	Whitgreave	to Staff		3243	195
Wheathill	pa	Som	895	56	Whithorn	bu & pa Wigtown		11,698	2415
Wheatley	chap	Oxon	2295	976	Whitkirk	pa W. R. Y.			2564
Wheatley Carr	to	Lanc		58	Whitley	tit Berks			38
Wheatley, North	pa	Notts	2538	435	Whitley	ham Berks			363
Wheatley, South	pa	Notts	864	35	Whitley	to Northum		1800	632
Wheddicar	to	Cumb	620	55	Whitley	hun Som			12,794
Wheelock	to	Chest	2103	440	Whitley	to W. R. Y.		1116	310
Wheelton	to	Lanc	2576	1519	Whitley, Lower	to Chest		1678	237
Wheldrake	pa	E. R. Y.	4507	691	Whitley, Lower	to W. R. Y.		3116	1012
Whelpington, West	to	Northum		72	Whitley, Over	to Chest		1930	283
Whenby	pa	N. R. Y.	1665	115	Whitley, Upper	to W. R. Y.			885
Whepstead	pa	Suff	3421	618	Whitlingham	pa Norf		866	45
Wherstead	pa	Suff	2758	233	Whitmarsh	pa Warw		1559	260
Wherwell w. West-over	pa	S. Ham	3479	686	Whitmore	pa Staff		2433	281
Whessoc	to	Durh	1133	123	Whitney	pa Heref		1913	254
Whestone	ham	Derb	749	75	Whitrey	tit Dev			122
Whetstone	pa	Leic	3161	903	Whitridge	to Northum			11
Whicham	pa	Cumb	2464	285	Whitsome	pa Berw		7264	664
Whichford	pa	Warw	2832	638	Whitstable	pa Kent		5904	1926
Whickham	pa	Durh	12,109	3848	Whitstone	pa Corn		1832	481
Whickham	to	Durh		873	Whitstone	pa Dev		4200	643
Whilton	pa	Northam	1876	397	Whitstone	hun Glou			13,850
Whimble	pa	Dev	3814	739	Whittinger	pa Northam		1556	216
Whinbergh	pa	Norf	1784	219	Whittingham	pa Hadd		8623	715
Whinfell	to	Cumb	981	122	Whittingham	to Lanc		4873	710
Whinfell	to	Westm	1878	214	Whittingham	pa Northum		18,765	1790
Whippingham	pa	S. Ham.	8063	2229	Whittingham	to Northum			611
Whipsnade	pa	Bed	915	204	Whittington	pa Derby		3538	740
Whisby	to	Line	651	58	Whittington	pa Glou		1623	247
Whishaw	pa	Warw	2102	216	Whittington	pa Lanc		5203	542
Whisley Hurst	lib	Berks		867	Whittington	to Lanc		5008	1048
Whissendine	pa	Rntl	6043	800	Whittington	pa Salop		12,984	1788
Whissonett	pa	Norf	1376	628	Whittington	pa Staff		4118	773
Whiston	to	Lanc	8407	1468	Whittington	chap Wore			279
Whiston	pa	Northam	1229	64	Whittington, Great	to Northum			209
Whiston	to	Staff		549	Whittington, Little	to Northum			11
Whiston	pa	W. R. Y.	5884	927	Whittle	ham Derby			2266
Whistons	tit	Wore	3807	2518	Whittle (Ovingham pa)	to Northum			29
Whit Stannton	pa	Som	2257	318	Whittle (Shilbottle pa)	to Northum			53
Whitaere, Nether	pa	Warw	2540	413	Whittle-le-Woods	to Lanc		5291	2015
Whitaere, Over	pa	Warw	1881	288	Whittlebury	pa Northam		1902	670
Whitbeck	pa	Cumb	1848	234	Whittlesford	hun Camb			2980
Whitbourne	pa	Heref	4156	899	Whittlesford	pa Camb		2976	524
Whitburn	pa	Durh	7225	1001	Whittlesley	pa Camb		30,681	6019
Whitby	to	Chest	1989	234	Whitton	to Durh		699	75
Whitby	m. t. & pa	N. R. Y.		11,725	Whitton	pa Line		1328	245
Whitby	to	N. R. Y.	8659	7765	Whitton	to Northum			104
Whitby Strand	lib	N. R. Y.		13,963	Whitton	pa Radnor		784	131
Whitchebury	pa	Wilts	1200	183	Whitton	to Salop		1094	76
Whitchester	to	Northum	1070	57	Whitton	pa Suff		2117	346
Whitchurch	pa	Bucks	3107	928	Whitton & Trippleton	to Heref			63
Whitchurch	pa	Heref	3792	885	Whittonshall	chap Northum		3081	175
Whitchurch	pa	Oxon	2805	745	Whitwell	pa Derby		2976	1007



POPULATION RETURN 1831.

Names of Places.	Parishes, &c.	Counties.	Ann. Val. &c.	Pop	Names of Places.	Parishes, &c.	Counties.	Ann. Val. &c.	Pop
Whitwell	pa	Norf	£	483	Wighton	pa	Norf	£ 2299	542
Whitwell	pa	Rutl	886	124	Wigland	to	Chest	740	265
Whitwell	pa	S. Ham	2572	556	Wigmore	hun	Heref		5723
Whitwell	to	N. R. Y.	1027	86	Wigmore	pa	Heref	2184	476
Whitwell-on-the-Hill	to	N. R. Y.	2656	227	Wigston Magna	pa	Leic	6123	2174
Whitwell House	ext pa	Durh		32	Wigston Parva	to	Leic	678	69
Whitwick	pa	Leic	2133	3368	Wigtoft	pa	Linc	4699	697
Whitwood	to	W. R. Y.	1814	306	Wigton	m. t. &	Cumb		6501
Whitworth	pa chap	Durh		337	Wigton	to	Cumb	8745	4885
Whitworth	to	Durh	1442	100	Wigton	to	W. R. Y.	1114	168
Whixhall	chap	Salop		957	Wigtown	eo			36,258
Whixley	pa	W. R. Y.		968	Wigtown	bu &	Wigtown	6499	2337
Whixley	to	W. R. Y.	3358	621	Wike (Birstall pa)	to	W. R. Y.	1675	1918
Whixoc	pa	Suff	712	146	Wike (Harewood pa)	to	W. R. Y.	1016	142
Whorlton	chap	Durh	1723	311	Wilbarston	pa	Northam	3029	681
Whorlton	pa	N. R. Y.		915	Wilberfoss	to	E. R. Y.	1424	580
Whorlton	to	N. R. Y.	3757	585	Wilberfoss	to	E. R. Y.	1424	352
Whorlton, East & West	to	Northum		59	Wilbraham, Great	pa	Camb	2880	510
Whorwelsdown	hun	Wilts		5989	Wilbraham, Little	pa	Camb	2011	315
Wibtoft	han	Warw	1175	104	Wilburton	pa	Camb	3310	471
Wichauh	to	Chest	520	35	Wilby	pa	Norf	1861	123
Wichenford	pa	Worc	3117	355	Wilby	pa	Northam	3727	386
Wichnor	chap	Staff	2873	157	Wilby	pa	Suff	2535	649
Wick	bu & pa	Caith	8070	9850	Wilcot	pa	Wilts	4119	677
Wick	pa	Glam	2022	349	Wilcote	to	Oxon		10
Wick near Per-shore	chap	Worc	3339	280	Wildboar Clough	to	Chest	2451	476
Wick, St. Lawrence	pa	Som	4066	281	Wilden	to	Bcd	2233	411
Wickamford	pa	Worc	1711	136	Wildon Grange	to	N. R. Y.		27
Wicken	pa	Camb	357	892	Wildsworth	ham	Linc		132
Wicken	pa	Northam	3595	536	Wilerick	pa	Mon	368	33
Wicken Bonant	pa	Essex	1029	131	Wilford	pa	Notts	3305	602
Wickenby	pa	Linc	2005	137	Wilford	hun	Suff		7433
Wickersley	pa	W. R. Y.	1917	527	Wilfrid, St.	pa	E. R. Y.		443
Wickford	pa	Essex	2426	402	Wilfrid, St.	to	E. R. Y.	3355	277
Wickham	pa	S. Ham	4578	1106	Wilhypoole	pa	Som	855	212
Wickham, Bishop's	pa	Essex	1914	549	Wilksby	pa	Linc	541	67
Wickham, East	pa	Kent	1995	399	Willand	pa	Dev	1423	321
Wickham, Market	pa	Suff	3014	1202	Willaston (Nant-wich pa)	to	Chest		99
Wickham, St. Paul	pa	Essex	1340	388	Willaston (Nes-ton pa)	to	Chest	2409	276
Wickham Skeith	pa	Suff	2293	556	Willaston (Wybun-bury pa)	to	Chest	2331	122
Wickham, West	pa	Kent	3957	614	Willen	pa	Bueks	823	98
Wiekhambreux	pa	Kent	3367	486	Willenhall	chap	Staff	5508	5834
Wickhambrook	pa	Suff	4204	1400	Willerby	pa	E. R. Y.	3098	356
Wickhampton	pa	Norf	1635	122	Willerby	to	E. R. Y.		38
Wicklewood	pa	Norf	2375	787	Willerby	to	E. R. Y.	1829	189
Wickmerc	pa	Norf	1145	319	Willersey	pa	Glou	1843	327
Wickwar	m. t. &	Glou	4347	972	Willersley	pa	Heref		13
Wicton & Risbay	to	Heref		143	Willesborough	pa	Kent	2358	472
Widcomb-in-the-Moor	pa	Dev	5243	959	Willesley	pa	Derb	1199	63
Widcombe	tit	Som	1081	160	Willey	hun	Bed		8627
Widdington	pa	Essex	2158	386	Willey	to	Heref	1312	147
Widdington	to	W. R. Y.	924	30	Willey	pa	Salop	1639	159
Widdrington	pa & chap	Northum	5181	395	Willey	pa	Warw	1029	96
Widford	pa	Essex	1252	157	Willey, Great	pa	Worc	2876	386
Widford	pa	Essex	642	51	Williamston	chap	Pemb		470
Widford	pa	Herts	1434	506	Willian	pa	Herts	2584	313
Widley	pa	S. Ham	2347	512	Willingale Doc	pa	Essex	2371	466
Widmer Pool	pa	Notts	2123	180	Willingale Spain	pa	Essex	1389	239
Widness with Ap-pleton	to	Lanc	4942	1986	Willingdon	pa	Suss	4812	603
Widworthy	pa	Dev	2643	278	Willingham	pa	Camb	3069	1403
Wield	pa	S. Ham	1601	248	Willingham	pa	Linc	2178	392
Wier	island	Ork Is		93	Willingham	pa	Suff	965	158
Wigan	pa	Lanc		44,486	Willingham Cherry	pa	Linc	1719	103
Wigan	bo	Lanc	33,320	20,774	Willingham, North	pa	Linc	2205	223
Wigborough, Great	pa	Essex	3340	434	Willingham, South	pa	Linc	2119	212
Wigborough, Little	pa	Essex	1295	123	Willington	pa	Bed	1993	332
Wiggenhall, St. Germans	pa	Norf	2433	552	Willington	to	Chest	1228	115
Wiggenhall, St. Mary	pa	Norf	4264	206	Willington	pa	Derb	1715	402
Wiggenhall, St. Mary Magdalen	pa	Norf	5896	576	Willington	to	Durh	1449	216
Wiggenhall, St. Peter	pa	Norf	1409	114	Willington	to	Flint	2636	338
Wiggersley	ham	Notts		86	Willisham	pa	Suff	1049	224
Wiggington	pa	Oxon	2806	327	Williton & Free-manners	hun	Som		14,717
Wiggington	to	Staff	6425	737	Willoughby	pa	Linc	4893	557
Wiggington	pa	Herts	1110	536	Willoughby	pa	Warw	3399	376
Wiggington	pa	N. R. Y.	2612	359	Willoughby Water-less	pa	Leic	2009	327
Wigglesworth	to	W. R. Y.	2659	443	Willoughby-in-the-Wolds	pa	Notts	2691	465
Wiggonby	to	Cumb		175	Willoughton	pa	Linc	3313	477
Wiggonholt	pa	Suss	733	37	Will's Pastures	ext pa	Warw	176	7
Wighill	pa	E. R. Y.	3410	276	Willybrook	hun	Northam		5790
					Wilmington	pa	Kent	3229	724
					Wilmington	pa	Suss	1499	328
					Wilmslow	pa	Chest		4296

POPULATION RETURN 1831.

Names of Places.	Parishes, &c.	Counties.	Ann. Val. &c.	Pop.	Names of Places.	Parishes, &c.	Counties.	Ann. Val. &c.	Pop.
Wim & Shardlow	pa	Derb	£3215	1091	Wimmersh	lib	Berks	£	531
Wincecote with Dosthill	} ham	Warw	2394	688	Winnibriggs & Thro	} wap	Line		6149
Wiltshire	to	Lanc	1294	337	Winnington	to	Chest	1846	256
Wilsdon	pa	Midx	15,462	1872	Winnon	to	Staff		249
Wilsdon	to	W. R. Y.	2927	2256	Winnow	pa	Corn	4304	1048
Wilsford	pa	Line	2473	393	Winscales	to	Cumb	1147	100
Wilsford (Swanburn)	} pa	Wilts	1778	512	Winscombe	pa	Som	7350	1526
Wilsford (Underditch hnn)	} pa	Wilts	1012	119	Winsford	pa	Som	3503	524
Wilshampstead	pa	Bed	3902	753	Winsham	pa	Som	5978	932
Wilsthorpe	chap	Line	1158	69	Winshill	to	Derb	2313	342
Wilstrop	to	E. R. Y.	1394	112	Winslade	pa	S. Ham	1277	134
Wilton-on-the-Hill	pa	Line	1962	530	Winsley w. Limphrey Stoke	} chap	Wilts		2847
Wilton	pa	Roxb	5921	1866	Winslow	m. t. & pa	Bucks	4681	1290
Wilton	pa	Som	2697	795	Winslow	to	Heref	2963	450
Wilton	bo & pa	Wilts	3422	1997	Winson	chap	Glou		176
Wilton (Ellerburn pa)	} to	N. R. Y.	1858	192	Winstanley	to	Lanc	3399	731
Wilton (Kirk Leatham pa)	} to	N. R. Y.	5836	411	Winstcad	pa	E. R. Y.	3016	145
Wilton-cum-Twambrook	} chap	Chest	5316	2912	Winster	chap	Derb	2527	962
Wilton-le-Wold	pa	Line	2373	241	Winston	pa	Durh	3087	327
Wilts	co			239,181	Winston	pa	Suff	1920	398
Wily with Deptford	pa	Wilts	3767	476	Winstone	pa	Glou	1277	164
Wimbish w. Thundersley	} pa	Essex	5058	921	Winstree	hun	Essex		4411
Wimbleton	pa	Surr	16,802	2195	Winterborne Abbas	pa	Dors	1464	133
Wimblington	ham	Cam	9761	965	Winterborne, Came	pa	Dors	2346	80
Wimbolds Trafford	to	Chest	1141	118	Winterborne Clenstone	} pa	Dors	1424	84
Wimboldsley	to	Chest	1322	102	Winterborne Whitechurch	} pa	Dors	2208	513
Wimborne Minster	{ m. t. & pa }	Dors	12,358	4009	Winterborne Zelstone	} pa	Dors	1406	233
Wimborne, St. Giles, & Allhallows	} pa	Dors	2166	384	Winterbourn	chap	Berks	2344	326
Wimbotsham	pa	Norf	1993	476	Winterbourn Monkton	} pa	Dors	830	101
Wimeswold	pa	Leic	4559	1276	Winterbourn, St. Martin	} pa	Dors	3667	369
Wimpole	pa	Camb	1934	583	Winterbourn Steepleton	} pa	Dors	1699	176
Wincanton	pa	Som	9105	2123	Winterbourne	pa	Glou	4347	2889
Wineby	pa	Line	650	65	Winterbourne Bassett	} pa	Wilts	2601	288
Wincell	chap	Chest	2585	453	Winterbourne Dantsey	} pa	Wilts	682	161
Winch, East	pa	Norf	2132	466	Winterbourne Earls	pa	Wilts	1670	243
Winch, West	pa	Norf	2100	394	Winterbourne Gunner	} pa	Wilts	1356	166
Wincham	to	Chest	2005	589	Winterbourne Kingston	} pa	Dors	852	564
Winchcombe	m. t. & pa	Glou	1344	2514	Winterbourne Monkton	} pa	Wilts	1494	263
Winchelsea	cin por	Suss	2230	772	Winterbourne Stoke	pa	Wilts	3245	272
Winchendon, Nether	pa	Bucks	2519	294	Winterbourne Strickland	} pa	Dors	1345	401
Winchendon, Upper	pa	Bucks	1981	1223	Winterringham	pa	Line	7166	726
Winchester	city	S. Ham		9212	Winterset	to	W. R. Y.	1252	149
Winchfield	pa	S. Ham	1552	227	Winterslow, East & West	} pa	Wilts	3529	749
Windermere	pa	Westm		1632	Winterstoke	hun	Som		19,511
Windford	pa	Som	4031	865	Winterton	pa	Line	5942	1295
Windle	to	Lanc	14,534	5825	Winterton	pa	Norf	1136	631
Windleham	pa	Surr	4184	1912	Winthorpe	pa	Line	3627	244
Windleston	to	Durh	1532	201	Winthorpe	pa	Notts	1905	228
Windley	to	Derb	1312	204	Winton	to	Westm	2167	267
Windrush	pa	Glou	2015	291	Winton	to	N. R. Y.	1547	145
Windsor	bo	Berks	14,938	7103	Wintringham	pa	E. R. Y.		589
Windsor Castle & Lower Court	} extpa	Berks		322	Wintringham & Newton	} tos	E. R. Y.	5018	347
Windsor, New	bo & pa	Berks		5191	Winwick	pa	Hunts	1575	326
Windsor, Old	pa	Berks	5986	1453	Winwick	pa	Lane		17,961
Winfarthing	pa	Norf	3614	703	Winwick	to	Lanc	4291	603
Winford Eagle	pa	Dors	2414	134	Winwick	pa	Northam	3267	159
Winforten	pa	Heref	3007	158	Wirksworth	hun	Derb		23,287
Winfrith Newburgh	pa	Dors	1842	891	Wirksworth	m. t. & pa	Derb	17,708	7754
Wing	pa	Bucks	9607	152	Wirrall	hun	Chest		19,100
Wing	pa	Rutl	1795	307	Wirswall	to	Chest	1283	183
Wingate	to	Durh	2044	115	Wisbeach, St. Mary's	pa	Camb	9981	1524
Wingates	to	Northum		163	Wisbeach, St. Peter's	{ m. t. & pa }	Camb	28,333	7253
Wingerworth	pa	Derb	3240	471	Wisborough Green	pa	Suss	5091	1782
Wingfield	pa	Suff	3791	668	Wishford, Great	pa	Wilts	2121	361
Wingfield, North	pa	Derb	1974	1691	Wisley	pa	Surr	904	155
Wingfield, South	pa	Derb	4877	1091	Wisprington	pa	Line	1381	91
Wingham	pa	Kent	5092	1115	Wissett	pa	Suff	2551	419
Wingrave w. Rowsam	} pa	Bucks	3688	783	Wistanston	pa	Salop	3924	989
Winkbourn	pa	Notts	1883	134	Wistaston	pa	Chest	2719	350
Winkfield w. Ascot	pa	Berks	7084	2009	Wiston	pa	Suss	1594	296
Winkfield with Rowley	} pa	Wilts	3050	288	Wiston	pa	Pemb	3012	745
Winkley	pa	Dev	4327	1596					
Winksley	chap	W. R. Y.	741	259					
Winlaton	to	Durh	7619	3951					
Winmarleigh	to	Lanc	3158	275					
Winnall	pa	S. Ham	780	115					



POPULATION RETURN 1831.

Names of Places.	Parishes, &c.	Counties.	Ann. Val. &c.	Pop.	Names of Places.	Parishes, &c.	Counties.	Ann. Val. &c.	Pop.
Wiston & Robertson	pa	Lanark	£4162	940	Wollaston	to	Salop	£2157	383
Wiston, or Wissington	pa	Suff	1889	249	Wollaton	pa	Notts	2939	537
Wistow	pa	Leic	1745	298	Wolley	pa	Som	1155	104
Wistow	pa	Hunts	2804	404	Wolphy	hun	Heref		13,014
Wistow	pa	W. R. Y.	5853	665	Wolstanton	pa	Staff	20,522	10,853
Wiswell	to	Lanc	1135	724	Wolstanton	to	Staff		1033
Witburn	pa	Linlith	4804	2075	Wolston	pa	Warw	9067	968
Witcham	pa	Camb	3745	519	Wolstone	to	Berks	2021	270
Witchampton	pa	Dors	1993	478	Wolterton	pa	Norf	761	41
Witchford	pa	Camb	3479	461	Wolverhampton	{ m. t. & pa }	Staff		48,080
Witchingham, Great	pa	Norf	3052	582	Wolverhampton	to	Staff	32,967	24,732
Witchingham, Little	pa	Norf	1133	62	Wolverley	to	Salop		62
Witchling	pa	Kent	570	128	Wolverley	pa	Worc	7020	1840
Witham	hun	Essex		10,998	Wolverton	pa	Norf	2337	163
Witham	m. t. & pa	Essex	9403	2735	Wolverton	pa	Warw	1684	166
Witham Friary	pa	Som	6290	574	Wolves Newton	pa	Mon	1524	248
Witham, North	pa	Linc	1722	273	Wolvey	pa	Warw	5183	935
Witham, South	pa	Linc	1429	410	Wolviston	chap	Durh	1813	582
Withcall	pa	Linc	1092	72	Wombleton	to	N. R. Y.	1279	262
Withcote	pa	Leic	930	32	Wombourne	pa	Staff	6684	1647
Witheridge	hun	Dev		9567	Wombidge	pa	Salop	2395	1855
Witheridge	pa	Dev	5271	1263	Wombwell	to	W. R. Y.	5854	836
Witherley	pa	Leic	2074	492	Womenswold	pa	Kent	1367	263
Withern	pa	Linc	3787	390	Womersley	pa	W. R. Y.		843
Withernsea	to	E. R. Y.	1163	130	Womersley	to	W. R. Y.	2927	364
Withernwick	pa	E. R. Y.	4478	443	Wonaston	pa	Mon	1313	149
Withersdale	pa	Suff	1268	194	Wonersh	pa	Surr	3568	1069
Withersfield	pa	Suff	2346	545	Wonford	hun	Dev		27,419
Witherslack	chap	Westm		488	Wonston	pa	S. Ham	1036	740
Withiel	pa	Corn	2109	406	Wooburn	pa	Bucks	4923	1927
Withiell Florey	pa	Som	1187	89	Wood	vill	Kent		292
Withington	pa	Glou	4384	743	Wood Dalling	pa	Norf	2627	512
Withington	pa	Heref	2354	723	Wood Ditton	pa	Camb	4213	888
Withington	pa	Salop	1377	193	Wood Eaton	pa	Oxon	1050	86
Withington, Lower	to	Chest	3355	584	Wood Enderby	pa	Linc	1044	210
Withington, Old	to	Chest	1266	191	Wood Newton	pa	Northam	1938	449
Withnell	to	Lanc	3104	1251	Wood Norton	pa	Norf	1608	315
Withybrook	pa	Warw	3495	318	Wood Plumpton	chap	Lanc	7429	1719
Withycombe	pa	Som	1978	332	Wood Row Quarter	to	Essex		364
Withycombe	Raw-	Dev	5763	1063	Wood Thorpe	ham	Leic	1264	90
leigh	leigh				Woodbank, or Rough	to	Chest	280	51
Withyham	pa	Suss	5318	1610	Shotwick				
Witley	pa	Surr	5232	1376	Woodbastwick	pa	Norf	1980	288
Witley, Little	chap	Worc	1701	287	Woodborough	pa	Notts	3218	774
Witnesham	pa	Suff	2993	562	Woodborough	pa	Wilts	1696	372
Witney	m. t. & pa	Oxon	3204	5336	Woodbridge	m. t. & pa	Suff	10,819	4769
Witston	pa	Mon	1901	106	Woodbury	pa	Dev	10,335	1673
Wittenham, Little	pa	Berks	1839	113	Woodchurch	pa	Chest		929
Wittenham, Long	pa	Berks	3976	547	Woodchurch	to	Chest	497	78
Wittering, East	pa	Suss	1791	226	Woodchurch	pa	Kent	7800	1187
Wittering, West	pa	Suss	3606	606	Woodcot	to	Chest	144	30
Wittersham	pa	Kent	5005	919	Woodcote	ham	Salop	1549	195
Witton	to	Lanc	2302	1047	Woodcutt	pa	S. Ham	850	90
Witton (Blofield	pa	Norf	918	144	Woodend	ham	Northam		302
hun)					Woodford	to	Chest	2258	403
Witton (Tunstead	pa	Norf	1694	295	Woodford	pa	Northam	3385	639
hun					Woodford	pa	Wilts	3059	397
Witton, East, Within	pa	N. R. Y.	{ 3218	292	Woodford Grange	ext pa	Staff		18
Witton, East, With-	pa	N. R. Y.	{ 2413	395	Woodford-cum-				
out					Membris	pa	Northam	3836	827
Witton Gilbert	pa & chap	Durh	3648	417	Woodford, St. Mary	pa	Essex	13,955	2548
Witton Shields	to	Northum		13	Woodgreen	ext pa	S. Ham		363
Witton-le-	pa	Durh	3852	502	Woodhall	pa	Linc	1315	196
Wear	chap				Woodham	ham	Bucks	348	38
Witton, West	pa	N. R. Y.	3555	552	Woodham	to	Durh	2682	204
Witton, or Wytton	pa	Hunts	2242	277	Woodham Ferris	pa	Essex	6324	826
Wivelscombe	m. t. & pa	Som	11,615	3047	Woodham Mortimer	pa	Essex	1792	339
Wivelsfield	pa	Suss	1767	559	Woodham Walter	pa	Essex	4435	538
Wivenhoe	pa	Essex	3299	1714	Woodhay, East	pa	S. Ham	5194	1269
Wiveton	pa	Norf	776	218	Woodhay, West	pa	Berks	1244	127
Wix, or Wicks	pa	Essex	5208	832	Woodhorn	pa	Northum	11,734	1416
Wixamtree	hun	Bed		6547	Woodhorn	to	Northum		155
Wixford	pa	Warw	880	108	Woodhorn	demesne	Northum		9
Woburn	m. t. & pa	Bed	7320	1827	Woodhouse	chap	Leic	2715	1262
Wodchester	pa	Glou	2730	885	Woodhouse	to	Northum		31
Wokefield	tit	Berks		160	Woodhouse	to	Staff		206
Woking	hun	Surr		12,069	Woodhouse Hall	ext pa	Notts		11
Woking	pa	Surr	9766	1975	Woodhouses	to	Staff		28
Wokingham	m. t. & pa	Berks	7620	3139	Woodhurst	pa	Hunts	2622	408
Wold Newton	pa	Linc	1865	158	Woodland	chap	Dev	1772	237
Wold Newton	pa	E. R. Y.	2013	252	Woodland	to	Durh	632	223
Woldingham	pa	Surr	513	48	Woodland Eyam	to	Derb	655	213
Wolverlow	pa	Heref	1468	134	Woodland & Heath-	to	Lanc		302
Wolhamcote	pa	Warw	6366	372	waite				
Wolford, Great	pa	Warw	1497	580	Woodland Hope	ham	Derb	1940	273
Wolford, Little	ham	Warw	1560	280	Woodlands	pa	Dors	1453	423
Wolfordisworthy	pa	Dev	2939	840					
Wollaston	pa	Northam	5335	973					

POPULATION RETURN 1831.

Names of Places.	Parishes, &c.	Counties.	Ann. Val. &c.	Pop.	Names of Places.	Parishes, &c.	Counties.	Ann. Val. &c.	Pop.	
Woodlands & Chad-	} tit	Wilts	£	716	Wootton Waven	pa	Warw	£15,068	2271	
denwicke					Wootton-under-	} pa	Bucks	3038	211,356	
Woodleigh	pa	Dev	2294	279	Worcester					co
Woodmancot	ham	Glou	769	267	Worcester	city	Wore		1721	
Woodmancote	pa	Suss	1660	342	Worcester Walk	ext pa	Glou		411	
Woodmancott	pa	S. Ham	669	92	Word, or Worth	pa	Kent	5262	69	
Woodmansey & Be-	} to	E. R. Y.	7144	360	Wordwell	pa	Suff	853	1676	
verley Park					Worfield	pa	Salop	15,688		
Woodmansterne	pa	Surr	1834	184	Workington m. t. &	pa	Cumb		7196	
Woodnesborough	pa	Kent	7060	822	Workington	to	Cumb	18,946	6115	
Woodrising	pa	Norf	1637	127	Worksop m. t. &	pa	Notts	16,092	5566	
Woodsetts	to	W. R. Y.	1295	146	Worlaby	ext pa	Line	470	34	
Woodsfield	ham	Wore		42	Worlaby	pa	Line	4665	309	
Woodsford	pa	Dors	1600	182	Worldham, East	pa	S. Ham	1790	212	
Woodside	to	Salop		379	Worldham, West	pa	S. Ham	618	96	
Woodside Quarter	to	Cumb	2571	750	Worle	pa	Som	5286	770	
Woodside Ward	to	Northumb		131	Worleston	to	Chest	2237	367	
Woodstock, New bo &	pa	Oxon	2265	1380	Worlingham	pa	Suff	1641	202	
Woodstone	pa	Hunts	1741	243	Worlington	pa	Suff	1983	368	
Woodthorpe	to	Derb	1034	231	Worlington, East	pa	Dev	1119	292	
Woodton	pa	Norf	2797	539	Worlington, West	pa	Dev	1209	187	
Woodwalton	pa	Hunts	3353	305	Worlingworth	pa	Suff	3220	729	
Wooley	pa	Som	6659	1100	Wormbridge	pa	Heref	578	121	
Wool	pa	Dors	1750	467	Wormgay	pa	Norf	2608	323	
Woolastone	pa	Glou	3159	880	Wormclow	hun	Heref		10,893	
Woolavington	pa	Som	4940	412	Wormbill	chap	Derb	3839	315	
Woolavington, East	} pa	Suss	1137	338	Wormingford	pa	Essex	3257	543	
& West					Worminghall	pa	Bucks	1623	297	
Woolbeding	pa	Suss	1607	307	Worlington	pa	Glou	707	96	
Woolborough with	} pa	Dev	2903	2194	Wormleighton	pa	Warw	4344	161	
Newton Abbots					Wormley	pa	Herts	1790	471	
Wooddale	to	W. R. Y.	3932	3993	Worms Hill	pa	Kent	872	186	
Wooler	m. t. &	pa	Northum	7212	1926	Wormsley	pa	Heref	863	102
Woolley & Enley	chap	W. R. Y.	3701	553	Worplesdon	pa	Surr	7109	1360	
Woolfardisworthy	pa	Dev	1460	226	Worrington	pa	Dev	2809	661	
Woolhampton	pa	Berks	1846	364	Worsall, High	chap	N. R. Y.	1563	133	
Woolhope	pa	Heref	4655	880	Worsall, Low	to	N. R. Y.	1917	164	
Woolland	pa	Dors	1447	119	Worsbrough	chap	W. R. Y.	6493	2677	
Woollas, St.	pa	Mon	4055	} 7062	Worsley	to	Lanc	12,428	7839	
Woollas w. Newport	to	Mon	7935		58	Worstead	pa	Norf	2860	830
Woolley	pa	Hunts	1275	580	Worsthorn	to	Lanc	1664	798	
Woolpit	pa	Suff	2667	57	Worston	to	Lanc	1058	129	
Woolsington	to	Northum		70	Worston	to	Staff		25	
Woolstanwood	to	Chest	771	89	Worth	to	Chest	733	490	
Woolstaston	pa	Salop	519	650	Worth	pa	Suss	4625	1859	
Woolsthorpe	pa	Line	2806	92	Worth Matravers	pa	Dors	926	356	
Woolstone	pa	Glou	1486	92	Wortham	pa	Suff	3874	1016	
Woolstone, Great	pa	Bucks	791	120	Worthen	pa	Salop	7059	2668	
Woolstone, Little	pa	Bucks	874	124	Worthenbury	pa	Flint	6804	623	
Woolstone w. Mar-	} to	Lanc	2727	578	Worthing	pa	Norf	449	138	
tinscroft					Worthington	to	Lanc	1414	124	
Woolstrop	ham	Glou		39	Worthington and	} chap	Leic	3360	1211	
Woolton, Little	to	Lanc	3690	734	Worting					pa
Woolton, Much	pa	Lanc	3764	1344	Wortley	chap	W. R. Y.	4188	918	
Woolvercott	pa	Oxon	2381	524	Wortley (Leeds)	chap	W. R. Y.	3784	5944	
Woolverstone	pa	Suff	1146	235	Worton	ham	Oxon	1097	75	
Woolverton	pa	Bucks	3596	417	Worton	tit	Wilts	2070	302	
Woolverton	pa	Som		207	Worton, Nether	pa	Oxon	1931	94	
Woolverton	pa	S. Ham	1327	229	Worton, Over	pa	Oxon	3066	56	
Woolwich	m. t. &	pa	Kent	31,500	107	Wortwell	pa	Norf	1465	537
Wooperton	to	Northum		107	Wothersome	to	W. R. Y.	206	21	
Woore	to	Salop		400	Wotton	hun	Surr		7754	
Woorhorpe	pa	Northam	695	49	Wotton, Low Hill &	} pa	Surr	2353	651	
Wooton	ham	Glou	2300	804	Up Hill					
Wooton	pa	Oxon	3979	1060	Woughton-on-the-	} pa	Bucks	1443	303	
Wooton	pa	S. Ham	695	55	Green					
Wootton	pa	Bed	4388	1051	Wouldham	pa	Kent	1819	411	
Wootton	chap	Berks	1623	340	Wrabness	pa	Essex	1792	248	
Wootton	pa	Kent	728	128	Wragby	m. t. &	pa	Line	2583	601
Wootton	pa	Line	2309	459	Wragby	pa	W. R. Y.		756	
Wootton	pa	Northam	4023	643	Wraggoc	wap	Line		6322	
Wootton	hun	Oxon		18,199	Wranglingham	pa	Norf	1067	247	
Wootton (Eccles-	} to	Staff	1780	269	Wrاندike	hun	Rutl		3545	
hall pa)					Wrangle	pa	Line	11,395	1030	
Wootton (Ellas-	} to	Staff	9831	1896	Wrapping, Great	pa	Suff	1206	344	
tone pa)					Wrapping, Little	pa	Suff	856	212	
Wootton Bassett bo &	pa	Wilts	2391	426	Wrawby with Ket-	} pa	Line	3952	2481	
Wootton Courtney	pa	Som	2391	426	tleby					
Wootton-un-	} m. t. &	pa	10,114	5482	Wraxall	pa	Dors	1556	70	
under-Edge					Wraxall, South	chap	Wilts		389	
Wootton Fitzpain	pa	Dors	1563	455	Wraxball	pa	Som	4697	802	
Wootton Glanville	pa	Dors	2189	331	Wraxham, North	pa	Wilts	2596	415	
Wootton, North	pa	Norf	1726	179	Wray	to	Lanc	4230	586	
Wootton, North	pa	Som	2160	307	Wrecklesham &	} tit	Surr		770	
Wootton Rivers	pa	Wilts	3784	405	Bourn					
Wootton St. Law-	} pa	S. Ham	3245	847	Wreigh Hill	to	Northum		27	
rence					Wootton, South	pa	Norf	1348	177	



POPULATION RETURN 1831.

Names of Places.	Parishes, &c.	Counties.	Ann. Val. &c.	Pop.	Names of Places.	Parishes, &c.	Counties.	Ann. Val. &c.	Pop.
Wrenbury	pa	Chest	£	903	Yardley	pa	Worc	£13,985	2488
Wrenbury with Fritli	to	Chest	2499	524	Yardley Gobion	ham	Northam	1769	594
Wrenningham	pa	Norf	1972	409	Yardley Hastings	pa	Northam	2695	1051
Wrentham	pa	Suff	3114	1022	Yarfield	ham	Som	1011	91
Wressell	pa	E. R. Y.	3592	386	Yarkhill	pa	Heref	1563	409
Wressell & Loftsomc	to	E. R. Y.		183	Yarleside	to	Lanc		499
Wrestlingworth	pa	Bed	2009	448	Yarlett	lib	Staff		21
Wretham, East & West	pa	Norf	3180	325	Yarlington	pa	Som	1332	283
Wretton	pa	Norf	1340	523	Yarm	m. t. & pa	N. R. Y.	4207	1636
Wretton	to	N. R. Y.	1150	172	Yarmouth	bo & pa	Norf	24,383	21,115
Wrexham	m. t. & pa	Denb	11,274	11,515	Yarmouth (Isle of Wight)	bo & pa	S. Ham	806	586
Wrexham Abbot	to	Denb		2043	Yarnscombe	pa	Dev	1668	498
Wrexham Regis	to	Denb		3441	Yarnton	pa	Oxon		299
Wrightington	to	Lanc	7455	1601	Yarnworth	chap	Glou	1465	123
Wrington	m. t. & pa	Som	6236	1540	Yarpole	pa	Heref	1288	651
Writhlington	pa	Som	3043	245	Yarrow	pa	Selkirk	5856	1221
Writtle	pa	Essex	13,731	2348	Yarwell	pa	Northam	1793	369
Wrockwardine	pa	Salop	10,652	2528	Yate	pa	Glou	6370	824
Wroot	pa	Line	2269	289	Yate & Pick-up-Bank	to	Lanc	1381	1209
Wrotham	pa	Kent	12,647	2469	Yately	pa	S. Ham	2700	1874
Wrottesley	ham	Staff		246	Yatesbury	pa	Wilts	2574	274
Wroughton	pa	Wilts	12,141	1545	Yattendon	pa	Berks	1471	241
Wroxall	pa	Warw	2164	181	Yatton	to	Heref	1523	211
Wroxeter	pa	Salop	7138	636	Yatton, East & West	pa	Som	11,783	1865
Wroxham	pa	Norf	1748	368	Yatton Keynall	pa	Wilts	3018	419
Wroxton	pa	Oxon	5304	780	Yaverland	pa	S. Ham	1062	96
Wuerdale & Wardle	to	Lanc	8194	6754	Yaxham	pa	Norf	2676	501
Wyberton	pa	Line	6540	530	Yaxley	pa	Hunts	5344	1140
Wybunbury	pa	Chest		4193	Yaxley	pa	Suff	1617	478
Wybunbury	to	Chest	1305	445	Yazor	pa	Heref	1941	196
Wycliffe	pa	N. R. Y.	2480	156	Yeaden	to	W. R. Y.	3776	2761
Wycombe & Chadwell	chap	Leic	1213	103	Yealand Conyers	to	Lanc	1930	294
Wycombe Chip-ping, or High Wycombe	bo & pa	Bucks	8553	3101	Yealand Redmayne	to	Lanc	2243	227
Wycombe, West	pa	Bucks	4898	1901	Yealmpton	pa	Dev	7565	1262
Wyddiall	pa	Herts	1761	243	Yearsley	to	N. R. Y.	1326	164
Wye	pa	Kent	9394	1639	Yeaveley	to	Derb	1404	271
Wyersdale, Nether	to	Lanc	3337	770	Yeaveyering	to	Northum	810	68
Wyersdale, Over	chap	Lanc	5196	872	Yeddingham	pa	E. R. Y.	792	109
Wyston, or Wiseton	to	Notts	1847	118	Yeldesley	ham	Derb	2085	226
Wyfordby with Brentingby	pa	Leic	2009	98	Yeldham, Great	pa	Essex	2268	673
Wyham with Cadeby	pa	Line	785	94	Yeldham, Little	pa	Essex	1202	371
Wyke Regis	pa	Dors	5350	1197	Yelford	pa	Oxon		17
Wykeham	pa	W. R. Y.	4020	605	Yell, North, & Fetlar	pa	Shet Is	264	1680
Wykeham, East	pa	Line	450	31	Yell, South, & Mid	pa	Shet Is	666	1812
Wyken	pa	Warw	1837	104	Yelling	pa	Hunts	1709	326
Wylam	to	Northum		887	Yelvertoft	pa	Northam	3939	596
Wyldecourt	tit	Dors		316	Yelverton	pa	Norf		80
Wymering	pa	S. Ham	7393	578	Yeovil	m. t. & pa	Som	2446	5921
Wymersley	ham	Northam		8857	Yeovilton	pa	Som	1753	278
Wymington	pa	Bed	1985	257	Yerbeston	pa	Pemb	527	155
Wymondley, Great	pa	Herts	1996	321	Yester, or Gifford	pa	Hadd	7031	1019
Wymondley, Little	pa	Herts	1435	226	Yetholm	pa	Roxb	5384	1289
Wymondham	pa	Lcic	4106	746	Yetminster	pa	Dors	3311	1199
Wymondham, or Wyndham	m. t. & pa	Norf	18,094	5485	Yielding, or Yeldon	pa	Bed	1678	276
Wyrarsdisbury, or Wraysbury	pa	Bucks	3305	682	Ynis-y-Mond	ham	Glam	816	177
Wyre Piddle	chap	Worc	661	175	Yn-y-dre Issa	to	Cardig	735	335
Wyryle, Great	to	Staff	1765	591	Ynysawdre	ham	Glam	225	91
Wysall	pa	Notts	1626	271	Ynys-cynhaiarn	pa	Carnar	1597	1075
Wytham	pa	Berks	2321	218	York	co			1,371,296
Wythop	chap	Cumb	863	121	York City & Ainstey				976,415
Wyton	to	E. R. Y.	1820	93	York, East Riding	div of co			168,646
Wyverstone	pa	Suff	1749	316	York, North Riding	div of co			35,362
Wyville with Hulgerton	pa	Line	1089	128	York, West Riding	div of co			190,873
Y					York Walk	ext pa	Glou		1566
Yaddlethorpe	ham	Line		106	Yorkfleet	to	E. R. Y.	1999	190
Yafforth	chap	N. R. Y.	1549	165	Youlgrave	pa	Derb		3681
Yalding	pa	Kent	8061	2460	Youlgrave	to	Derb	4495	951
Yale	ham	Denb		3850	Youlthorpe with Gowthorpe	to	E. R. Y.	857	106
Yanwath & Edmond Bridge	to	Westm	2027	327	Youlton	to	N. R. Y.	1133	59
Yapham	chap	E. R. Y.		137	Yoxford	pa	Suff	3616	1149
Yapton	pa	Suss	3617	578	Yoxhall	pa	Staff	8422	1582
Yarborough	wap	Line		19,497	Ysceifog	pa	Flint	3889	1860
Yarborough	pa	Line	1257	175	Yselydach	ham	Brec	1537	362
Yarcombe	pa	Dev	4638	804	Ysgwyddgwn	ham	Glam		105
Yardley	pa	Herts	3164	599	Yskir Vawr	ham	Brec	1005	204
					Yskir Vechan	ham	Brec	1019	243
					Ysppyty Evan	pa	Denb	852	453
					Ysppyty Ystrad Meiric	pa & chap	Cardig	580	109
					Ysppyty Ystwyth	pa	Cardig		472

POPULATION RETURN 1851.

Names of Places.	Parishes, &c.	Counties.	Ann. Val. &c.	Pop.	Names of Places.	Parishes, &c.	Counties.	Ann. Val. &c.	Pop.	
Ystrad	ham	Carm	£1156	223	Ystrad-owen	pa	Glam	£1251	233	
Ystrad Middle	ham	Glam		220	Ystradvelltey,	} pa	Brec	2817 {	434	
Ystrad-devodwg	pa	Glam	4575	1047	lower division					
Ystrad-devodwg	} hams	Glam		322	Ystradvelltey,	} pa	Brec	2817 {	313	
Horne with Cludach					upper division					
Ystradgynlais,	} pa	Brec	{ 3078	1640	Zeal Monachorum	Z	pa	Dev	2344	747
Ystradgynlais,					lower division	{ 1285	438	Zcals	tit	Wilts
Ystradgynlais,	upper division				Zennor	pa	Corn	2137	811	

END OF POPULATION.



# SUMMARY

OF THE

## COUNTIES OF ENGLAND, WALES, AND SCOTLAND.

### ENGLAND.

Counties.	Increase of Pop. per cent. since 1821.	Assessed Value in 1815.	Pop.	Counties.	Increase of Pop. per cent. since 1821.	Assessed Value in 1815.	Pop.
Bedford . . . . .	14	£343,685	95,383	Brought forward £27,358,667 7,280,634			
Berks . . . . .	10	643,781	145,289	Norfolk . . . . .	13	1,540,952	390,054
Buckingham . . . . .	9	643,492	146,529	Northampton . . . . .	10	942,162	179,276
Cambridge . . . . .	18	645,554	143,955	Northumberland . . . . .	12	1,240,594	222,912
Chester . . . . .	24	1,083,083	334,410	Nottingham . . . . .	20	737,229	225,320
Cornwall . . . . .	17	916,060	302,440	Oxford . . . . .	11	713,147	151,726
Cumberland . . . . .	10	705,446	169,681	Rutland . . . . .	5	133,487	19,385
Derby . . . . .	11	887,659	237,170	Salop . . . . .	8	1,037,988	222,503
Devon . . . . .	13	1,897,515	494,168	Somerset . . . . .	13	1,900,651	403,908
Dorset . . . . .	10	698,395	159,252	Southampton . . . . .	11	1,130,952	314,313
Durham . . . . .	22	791,359	253,827	Stafford . . . . .	19	1,150,285	410,485
Essex . . . . .	10	1,556,836	317,233	Suffolk . . . . .	9	1,127,404	296,304
Gloucester . . . . .	15	1,463,259	386,904	Surrey . . . . .	22	1,579,173	486,326
Hereford . . . . .	7	604,614	110,976	Sussex . . . . .	17	915,348	272,328
Hertford . . . . .	10	571,107	143,341	Warwick . . . . .	23	1,236,727	336,988
Huntingdon . . . . .	9	320,188	53,149	Westmorland . . . . .	7	298,199	55,041
Kent . . . . .	12	1,644,179	479,155	Wilts . . . . .	8	1,155,459	239,181
Lancaster . . . . .	27	3,087,774	1,336,854	Worcester . . . . .	15	790,975	211,356
Leicester . . . . .	13	902,217	197,003	York, City & Ainstey . . . . .	17	69,892	35,362
Lincoln . . . . .	12	2,061,830	317,244	East Riding . . . . .	10	1,120,434	168,646
Middlesex . . . . .	19	5,595,537	1,358,541	North Riding . . . . .	2	1,166,948	190,873
Monmouth . . . . .	36	295,097	98,130	West Riding . . . . .	22	2,396,222	976,415
£27,358,667 7,280,634				Total £49,742,895 13,089,336			

### WALES.

Anglesey . . . . .	7	92,581	48,325	Brought forward £1,159,375 470,455			
Brecon . . . . .	10	146,539	47,763	Glamorgan . . . . .	24	334,192	126,612
Cardigan . . . . .	10	141,889	64,780	Merioneth . . . . .	3	111,436	35,609
Carmarthen . . . . .	12	277,455	100,655	Montgomery . . . . .	9	207,286	66,485
Carnarvon . . . . .	15	125,198	65,753	Pembroke . . . . .	9	219,589	81,424
Denbigh . . . . .	8	221,783	83,167	Radnor . . . . .	9	99,717	24,651
Flint . . . . .	11	153,930	60,012	Total £2,131,596 805,236			
£1,159,375 470,455							

### SCOTLAND.

Aberdeen . . . . .	14	325,218	177,651	Brought forward £3,902,937 1,361,814			
Argyll . . . . .	4	227,493	101,425	Kinross . . . . .	17	25,805	9,072
Ayr . . . . .	14	409,983	145,055	Kirkcudbright . . . . .	4	213,308	40,590
Banff . . . . .	12	88,942	48,604	Lanark . . . . .	30	686,531	316,819
Berwick . . . . .	2	245,379	34,048	Linlithgow . . . . .	3	97,597	23,291
Bute . . . . .	3	22,541	14,151	Nairn . . . . .	4	14,902	9,354
Caithness . . . . .	14	35,469	34,529	Orkney & Shetland . . . . .	19	20,938	58,239
Clackmannan . . . . .	11	37,978	14,729	Peebles . . . . .	5	64,182	10,578
Dumbarton . . . . .	22	71,587	33,211	Perth . . . . .	3	555,532	142,894
Dumfries . . . . .	4	295,621	73,770	Renfrew . . . . .	19	265,534	133,443
Edinburgh . . . . .	15	770,875	219,592	Ross & Cromarty . . . . .	9	121,557	74,820
Elgin . . . . .	10	73,288	34,231	Roxburgh . . . . .	7	254,180	43,663
Fife . . . . .	12	405,770	128,839	Selkirk . . . . .	2	43,584	6,733
Forfar . . . . .	23	361,241	139,606	Stirling . . . . .	11	218,761	72,621
Haddington . . . . .	3	251,126	36,145	Sutherland . . . . .	7	33,878	25,513
Inverness . . . . .	5	185,565	94,797	Wigtown . . . . .	9	143,425	36,258
Kinecardine . . . . .	8	94,861	31,431	Total £6,662,651 2,365,807			
£3,902,937 1,361,814							

## THE METROPOLIS.

	Increase per cent. since 1821.	Pop. 1831.
London, within the Walls . . . . .	3	57,695
London, without the Walls (including the Inns of Court) -	-	67,878
Southwark, Borough of . . . . .	7	91,501
Westminster, City of . . . . .	11	202,080
Parishes within the Bills of Mortality . . . . .	23	761,348
Adjacent Parishes not within the Bills . . . . .	36	293,567
Total Metropolis . . . . .		1,474,069

## EDINBURGH.

Edinburgh, City of . . . . .	18	162,403
------------------------------	----	---------

### GENERAL SUMMARY, ACCORDING TO THE FOREGOING DOCUMENTS\*.

	Assessed Value in .815.	Pop. 1831.
ENGLAND . . . . .	£49,742,895	13,089,336
WALES . . . . .	2,131,595	805,236
SCOTLAND . . . . .	6,662,651	2,365,807
ARMY AND NAVY . . . . .		277,017
Total of Great Britain . . . . .	£58,537,141	16,537,396

### GENERAL SUMMARY, AGREEABLY TO SUBSEQUENT CORRECTIONS†.

ENGLAND . . . . .	£49,744,622	13,089,336
WALES . . . . .	2,153,801	805,236
SCOTLAND . . . . .	6,652,655	2,365,807
ARMY AND NAVY . . . . .		277,017
	£58,551,078	16,537,396†

\* This Summary, so far as it differs from the preceding in the assessed value in 1815, is modified by subsequent corrections received since making up the returns but not specifically detailed.

† The population in Great Britain differs from the General Summary in Parliamentary Returns, by 2, arising from a wrong addition of the amount of the English counties.

THE END.



# ANALYSIS

OF THE

## REFORM AND BOUNDARY BILLS.

COMPILED TO EXHIBIT THE NEW STATISTIC COMBINATIONS PRODUCED BY THE ENLARGEMENT OF THE CONSTITUENCY, WITH A VIEW TO MORE COMPREHENSIVE PARLIAMENTARY REPRESENTATION.

### ENGLAND AND WALES.

List of Disfranchised Boroughs according to Clause 1 and 2, and forming Schedule A, of the Reform Act.\*

Boroughs.	Counties.	Boroughs.	Counties.
Old Sarum . . .	Wiltshire	Winchilsea . . .	Sussex
Newtown . . .	Isle of Wight	Tregony . . . .	Cornwall
St. Michael's or Midshall . . . }	Cornwall	Haslemere . . . .	Surrey
Gatton . . . .	Surrey	Saltash . . . .	Cornwall
Bramber . . . .	Sussex	Orford . . . .	Suffolk
Bossiney . . . .	Cornwall	Callington . . . .	Cornwall
Dunwich . . . .	Suffolk	Newton . . . .	Lancashire
Ludgershall . . . .	Wiltshire	Ilchester . . . .	Somersetshire
St. Mawes . . . .	Cornwall	Boroughbridge . . . .	Yorkshire
Beeralston . . . .	Devonshire	Stockbridge . . . .	Hampshire
West Looe . . . .	Cornwall	Romney (New) . . . .	Kent
St. Germain's . . . .	Cornwall	Hedon . . . .	Yorkshire
Newport . . . .	Cornwall	Plympton . . . .	Devonshire
Bletchingly . . . .	Surrey	Seaford . . . .	Sussex
Aldborough . . . .	Yorkshire	Heytesbury . . . .	Wiltshire
Camelford . . . .	Cornwall	Steyning . . . .	Sussex
Hindon . . . .	Wiltshire	Whitchurch . . . .	Hampshire
East Looe . . . .	Cornwall	Wootton Bassett . . . .	Wiltshire
Corfe Castle . . . .	Dorsetshire	Downton . . . .	Wiltshire
Bedwin (Great) . . . .	Wiltshire	Fowey . . . .	Cornwall
Yarmouth . . . .	{ Isle of Wight, Hampshire	Milborne Port . . . .	Somersetshire
Queenborough . . . .	Kent	Aldeburgh . . . .	Suffolk
Castle Rising . . . .	Norfolk	Minehead . . . .	Somersetshire
East Grinstead . . . .	Sussex	Bishop's Castle . . . .	Shropshire
Higham Ferrars . . . .	Northamptonshire	Okehampton . . . .	Devonshire
Wendover . . . .	Buckinghamshire	Appleby . . . .	Westmoreland
Weobly . . . .	Herefordshire	Lostwithiel . . . .	Cornwall
		Brackley . . . .	Northamptonshire
		Amersham . . . .	Buckinghamshire

\* It has been deemed preferable to afford the Lists precisely in the order in which they appear in the original Schedules of the Bill; as they will be given strictly alphabetical in a succeeding summary.

List of the Boroughs, the Representation of which is reduced from Two to One Member each, forming Schedule B of the Reform Act.\*

Boroughs.	Counties.	Boroughs.	Counties.
Petersfield . . .	Hampshire	Shaftesbury . . .	Dorsetshire
Ashburton . . .	Devonshire	Thirsk . . . . .	Yorkshire
Eye . . . . .	Suffolk	Christchurch . . .	Hampshire
Westbury . . . .	Wiltshire	Horsham . . . . .	Sussex
Wareham . . . . .	Dorsetshire	Great Grimsby . .	Lincolnshire
Midhurst . . . .	Sussex	Calne . . . . .	Wiltshire
Woodstock . . . .	Oxfordshire	Arundel . . . . .	Sussex
Wilton . . . . .	Wiltshire	St. Ives . . . . .	Cornwall
Malmesbury . . .	Wiltshire	Rye . . . . .	Sussex
Liskeard . . . . .	Cornwall	Clitheroe . . . . .	Lancashire
Reigate . . . . .	Surrey	Morpeth . . . . .	Northumberland
Hythe . . . . .	Kent	Helston . . . . .	Cornwall
Droitwich . . . .	Worcestershire	North Allerton . .	Yorkshire
Lyme Regis . . . .	Dorsetshire	Wallingford . . .	Berkshire
Launceston . . . .	Cornwall	Dartmouth . . . .	Devonshire

List of New Boroughs to return Two Members each to Parliament, enacted by Clause 3, and forming Schedule C, of the Reform Act.

Principal Places to be Boroughs.	Returning Officers.
Manchester (Lancashire) . . . . .	{ The boroughreeve and constables of Manchester
Birmingham (Warwickshire) . . . . .	The two bailiffs of Birmingham
Leeds (Yorkshire) . . . . .	The mayor of Leeds
Greenwich (Kent)	
Sheffield (Yorkshire) . . . . .	The master cutler
Sunderland (Durham)	
Devonport (Devonshire)	
Wolverhampton (Staffordshire) . . . . .	{ Constable of the manor of the deanery of Wolverhampton
Tower Hamlets (Middlesex).	
Finsbury (Middlesex)	
Marylebone (Middlesex)	
Lambeth (Surrey)	
Bolton (Lancashire) . . . . .	{ The boroughreeves of Great and Little Bolton
Bradford (Yorkshire)	
Blackburn (Lancashire)	
Brighton (Sussex)	
Halifax (Yorkshire)	
Macclesfield (Cheshire) . . . . .	The mayor of Macclesfield
Oldham (Lancashire)	
Stockport (Cheshire) . . . . .	The mayor of Stockport
Stoke-upon-Trent (Staffordshire)	
Stroud (Gloucestershire)	

List of New Boroughs to return ONE Member each to Parliament,\* enacted by Clause 4, forming Schedule D, of the Reform Act.

Principal Places to be Boroughs.	Returning Officers.
Ashton-under-Lyne (Lancashire) . . . . .	The mayor of Ashton-under-Lyne
Bury (Lancashire)	
Chatham (Kent)	
Cheltenham (Gloucestershire)	
Dudley (Worcestershire)	

\* See Note to Schedule A.



Principal Places to be Boroughs.	Returning Officers.
Frome (Somersetshire)	
Gateshead (Durham)	
Huddersfield (Yorkshire)	
Kidderminster (Worcestershire) . . . . .	The high bailiff of Kidderminster
Kendal (Westmoreland) . . . . .	The mayor of Kendal
Rochdale (Lancashire)	
Salford (Lancashire) . . . . .	The boroughreeve of Salford
South Shields (Durham)	
Tynemouth (Northumberland)	
Wakefield (Yorkshire)	
Walsall (Staffordshire) . . . . .	The mayor of Walsall
Warrington (Lancashire)	
Whitby (Yorkshire)	
Whitehaven (Cumberland)	
Merthyr Tydvil (Glamorganshire)	

List of Places which are to share in the Election of Members of Parliament, with the Shire-towns or Boroughs placed against their names, enacted by Clause 8, and forming Schedule E, No. 1, of the Reform Act.

Places sharing in the Election of Members.	Shire Towns of Principal Boroughs.	County in which such Boroughs are situated.
Anlwech . . . . .	} sharing with Beaumaris . . . . .	Anglesey
Holyhead . . . . .		
Llangefni . . . . .		
Aberystwith . . . . .	} sharing with Cardigan . . . . .	Cardiganshire
Lampeter . . . . .		
Adpar . . . . .	} sharing with Caermarthen . . . . .	Caermarthenshire
Llanelly . . . . .		
Pwllheli . . . . .	} sharing with Caernarvon . . . . .	Caernarvonshire
Nevin . . . . .		
Conway . . . . .		
Bangor . . . . .		
Criccieth . . . . .	} sharing with Denbigh . . . . .	Denbighshire
Ruthin . . . . .		
Holt . . . . .		
Town of Wrexham . . . . .	} sharing with Flint . . . . .	Flintshire
Rhyddlan . . . . .		
Overton . . . . .		
Caerwis . . . . .		
Caergwrley . . . . .		
St. Asaph . . . . .		
Holywell . . . . .		
Mold . . . . .	} sharing with Cardiff . . . . .	Glamorganshire
Cowbridge . . . . .		
Llantrissant . . . . .	} sharing with Montgomery . . . . .	Montgomeryshire
Llanidloes . . . . .		
Welsh Pool . . . . .		
Machynlleth . . . . .		
Llanfyllin . . . . .	} sharing with Haverfordwest . . . . .	Pembrokeshire
Newtown . . . . .		
Narberth . . . . .	} sharing with Pembroke . . . . .	Pembrokeshire
Fishguard . . . . .		
Tenby . . . . .		
Wiston . . . . .	} sharing with Radnor . . . . .	Radnorshire
Town of Milford . . . . .		
Knighton . . . . .		
Rhayder . . . . .		
Kevinlece . . . . .	} sharing with Radnor . . . . .	Radnorshire
Knucklas . . . . .		
Town of Presteigne . . . . .		

List of Places which are to share in the Election of Members of Parliament, enacted by Clause 14, and forming Schedule E, No. 2, of the Reform Act.

Places sharing in the Election of Members.	Places therein from which the Seven Miles are to be calculated.
Newport . . . . .	The market place
Usk . . . . .	The town hall
Aberystwith . . . . .	The bridge over the Rhedal
Lampeter . . . . .	The parish church
Adpar . . . . .	The bridge over the Teivi
Pwllheli . . . . .	The guildhall
Nevin . . . . .	The parish church
Conway . . . . .	The parish church
Criccieth . . . . .	The castle
Ruthin . . . . .	The parish church called St. Peter's
Holt . . . . .	The parish church
Rhyddlan . . . . .	The parish church
Overton . . . . .	The parish church
Caerwis . . . . .	The parish church
Caergwryley . . . . .	The parish church of Hope
Cowbridge . . . . .	The town hall
Llantrissant . . . . .	The town hall
Tenby . . . . .	The parish church
Wiston . . . . .	The parish church
Knighton . . . . .	The parish church
Rhayder . . . . .	The market place
Kevinleece . . . . .	The parish church
Knucklas . . . . .	The site of the ancient Castle of Cnweglas
Swansea . . . . .	The town hall
Loughor . . . . .	The parish church
Neath . . . . .	The town hall
Aberavon . . . . .	The bridge over the Avon
Kenfig . . . . .	The parish church of Lower Kenfig

List of Boroughs, the Representation of which is specially regulated by Clauses 5 and 6, of the Reform Act.

AYLESBURY, co. Bucks. To include the three hundreds of the borough of Aylesbury.

CRICKLADE, co. Wilts. To include the hundreds and divisions of Highworth, Cricklade, Staple, Kingsbridge, and Malmesbury, save such part of the said hundred of Malmesbury as shall be included within the borough of the same name.

EAST RETFORD, co. Notts. To include the hundred of Bassetlaw, and all places included within the outside boundary or limit of the hundred of Bassetlaw.

MELCOMBE REGIS, co. Wilts. Henceforth to return two Members only instead of four.

PENRYHN, co. Cornwall. Henceforth to include the town of Falmouth.

SHOREHAM, NEW, co. Sussex. Henceforward to include the whole of the rape of Bramber in said county, with the exception of such parts thereof as shall be included in the borough of Horsham.

List of Counties to be divided, and Members to be returned, for each Division, according to Schedule F, and Clauses 12 and 13, of the Reform Act.

Cheshire	Gloucestershire	Northumberland	Surrey
Cornwall	Kent	Northamptonshire	Sussex
Cumberland	Hampshire	Nottinghamshire	Warwickshire
Derbyshire	Lancashire	Shropshire	Wiltshire
Devonshire	Lincolnshire	Somersetshire	Worcestershire
Durham	Leicestershire	Staffordshire	Yorkshire
Essex	Norfolk	Suffolk	



List of Counties to return THREE Members each, enacted by Clause 14, and forming Schedule F 2, of the Reform Act.

Berkshire	Cambridgeshire	Herefordshire	Oxfordshire
Buckinghamshire	Dorsetshire	Hertfordshire	

---

List of Welsh Counties which formerly sent ONE, and are now to send Two Members to Parliament, according to Clause 15 of the Reform Act.

Caermarthen	Denbigh	Glamorgan
-------------	---------	-----------

---

List of Cities and Towns and Counties thereof, which are in future to form part of the Counties at large in which they are included, enacted by Clause 17, and forming Schedule G, in the Reform Act.

Cities and Towns and Counties thereof.	Counties at large in which Cities and Towns and Counties thereof are to be included.
Caermarthen . . . . .	Caermarthenshire
Canterbury . . . . .	Kent
Chester . . . . .	Cheshire
Coventry . . . . .	Warwickshire
Gloucester . . . . .	Gloucestershire
Kingston-upon-Hull . . . . .	East Riding of Yorkshire
Lincoln . . . . .	The parts of Lindsey, Lincolnshire
London . . . . .	Middlesex
Newcastle-upon-Tyne . . . . .	Northumberland
Poole . . . . .	Dorsetshire
Worcester . . . . .	Worcestershire
York and Ainsty . . . . .	North Riding of Yorkshire
Southampton . . . . .	Hampshire

---

FORMS OF LISTS AND NOTICES APPLICABLE TO COUNTIES, FORMING SCHEDULE H, Nos. 1, 2, 3, 4, 5, AND 6, OF THE REFORM ACT.

No. 1.

Notice of the making out of the Lists to be given by the Overseers.

We hereby give notice, that we shall, on or before the last day of July in this year, make out a list of all persons entitled to vote in the election of a knight or knights of the shire for the county of \_\_\_\_\_ (or for the \_\_\_\_\_ riding, parts, or division of the county of \_\_\_\_\_ as the case may be,) in respect of property situate wholly or in part within this parish (or township); and all persons so entitled are hereby required to deliver or transmit to us, on or before the twentieth day of July in this year, a claim in writing, containing their Christian name and surname, their place of abode, the nature of their qualification, and the name of the street, lane, or other like place wherein the property in respect of which they claim to vote is situated; and if the property be not situated in any street, lane, or other like place, then such claim must describe the property by the name by which it is usually known, or by the name of the tenant occupying the same; and each of such persons so claiming must also at the same time pay to us the sum of one shilling. Persons omitting to deliver or transmit such claim, or to make such payment, will be excluded from the register of voters for this county [or riding, parts, or division, as the case may be]. [In subsequent years after one thousand eight hundred and thirty-two, add the following words, "But persons whose names are now on the register are not required to make a fresh claim so long as they retain the same qualification and continue in the same place of abode as described in the register."]

(Signed) A. B. } Overseers of the parish  
 C. D. } [or township] of  
 E. F. }

## No. 2.

## Notice of Claim to be given to the Overseers.

I hereby give you notice, that I claim to be inserted in the list of voters for the county of [or for the riding, parts, or division of the county of as the case may be], and that the particulars of my place of abode and qualification are stated below. Dated the day of in the year (Signed) JOHN ADAMS.

Place of abode, Cheapside, London.

Nature of qualification, freehold house, [or warehouse, stable, land, field, annuity, rent charge, &c., as the case may be, giving such a description of the property as may serve to identify it.]

Where situate in this parish [or township], King-street. [If the property be not situate in any street, lane, or other like place, then say, "Name of the property, Highfield Farm," or, "Name of the occupying tenant, John Edwards."]

## No. 3.

County of to wit, [or riding, parts, or division of the county of as the case may be.] } The List of Persons entitled to vote in the election of a knight [or knights] of the shire for the county of [or for the riding, parts, or division of the county of as the case may be], in respect of property situate within the parish of [or township, as the case may be.]

Christian Name and Surname of each Voter, at full length.	Place of Abode.	Nature of Qualification.	Street, Lane, or other like Place in this Parish (or Township) where the Property is situate, or Name of the Property, or Name of the Tenant.
Adams, John . . .	Cheapside, London	Freehold house . . .	King-street.
Alley, James . . .	{ Long-lane, in this parish }	Copyhold field . . .	{ John Edwards, tenant }
Ball, William . . .	{ Market-street, Laneaster }	Lease of ware- house for years }	Duke-street.
Boyce, Henry . . .	{ Church-street in this parish }	50 acres of land as occupier }	Highfield-farm.

(Signed)

A. B. }  
C. D. } Overseers of the said parish  
E. F. } [or township.]

## No. 4.

## Notice of Objection to be given to the Overseers.

To the overseers of the parish of [or township, as the case may be]  
I hereby give you notice, that I object to the name of William Ball being retained in the list of voters for the county of [or for the riding, parts, or division of the county of .] Dated the day of in the year (Signed) A. B. of [place of abode.]

## No. 5.

## Notice of Objection to Parties inserted in the List.

To Mr. William Ball.

I hereby give you notice, that I object to your name being retained in the list of voters for the county of [or for the riding, parts, or division of the county of ], and that you will be required to prove your qualification at the time of the revising of the said list. Dated the day of in the year (Signed) A. B. of [place of abode.]



No. 6.

List of Persons Objected to, to be Published by the Overseers.

The following persons have been objected to as not being entitled to have their names retained in the list of voters for the county of \_\_\_\_\_ or for the \_\_\_\_\_ riding, parts, or division of the county of \_\_\_\_\_ .]

Christian Name and Surname of each Person objected to.	Place of Abode.	Nature of the supposed Qualification.	Street, Lane, or other like Place in this Parish (or Township) where the Property is situate, or Name of the Property, or Name of the Tenant.
Alley, James . . .	{ Long-lane, in } { this parish. }	Copyhold field	{ John Edwards, } { tenant. }
Ball, William . . .	{ Market-street } { Lancaster. }	Lease of ware- } house for years. }	Duke-street.

(Signed) A. B. } Overseers of the parish of  
C. D. } [or township, as  
E. F. } the case may be.]

FORMS OF LISTS AND NOTICES APPLICABLE TO CITIES AND BOROUGHES, FORMING SCHEDULE I, Nos. 1, 2, 3, 4, 5, 6, 7, 8, AND 9, OF THE REFORM ACT.

No. 1.

The List of Persons entitled to vote in the election of a member [or members for the city [or borough] of \_\_\_\_\_ in respect of property occupied within the parish [or township] of \_\_\_\_\_ by virtue of an act passed in the second year of the reign of King William the Fourth, intituled, "An Act to amend the Representation of the People in England and Wales."

Christian Name and Surname of each Voter at full Length.	Nature of Qualification.	Street, Lane, or other Place in this Parish where the Property is situate.
Ashton, John . . . . .	House . . . . .	Church-street
Atkinson, William . . . .	Warehouse . . . . .	Bolt-court, Fleet-street
Bates, Thomas . . . . .	Shop . . . . .	Castle-street
Bull, Thomas . . . . .	Counting-house . . . .	Lord-street

(Signed) A. B. } Overseers of the  
C. D. } said parish [or  
E. F. } township.]

No. 2.

The List of all Persons [not being freemen] entitled to vote in the election of a member [or members] for the city [or borough of \_\_\_\_\_] in respect of any rights other than those conferred by an act passed in the second year of the reign of King William the Fourth, intituled "An Act to amend the Representation of the People in England and Wales."

Christian Name and Surname of each Voter at full Length.	Nature of Qualification.	Street, Lane, or other Place in this Parish where the Property is situate. If the Right of voting does not depend on Property, then state the Place of Abode.

(Signed) A. B. { Overseers of the Parish of  
C. D. } [or township] within  
E. F. { the said city [or borough.]

## No. 3.

The List of the Freemen of the city [or borough] of \_\_\_\_\_ or of \_\_\_\_\_  
 being a place sharing in the election with the city [or borough] of \_\_\_\_\_ ]  
 entitled to vote in the election of a member [or members] for the said city [or  
 borough.]

Christian Name and Surname of each Freeman, at full Length.	Place of his Abode.

## No. 4.

## Notice of Claim.

To the overseers of the parish [or township] of \_\_\_\_\_ or to the town clerk of the  
 city [or borough] of \_\_\_\_\_ or otherwise, as the case may be.]

I hereby give you notice, that I claim to have my name inserted in the list made by  
 you of persons entitled to vote in the election of a member [or members] for the city  
 [or borough] of \_\_\_\_\_, and that my qualification consists of a house in Duke-street  
 in your parish, or otherwise [as the case may be]; [and in the case of a freeman, say,  
 and that my qualification is as a freeman of \_\_\_\_\_, and that I reside in Lord-street  
 in this city or borough.] Dated the \_\_\_\_\_ day of \_\_\_\_\_ one thousand eight  
 hundred and thirty \_\_\_\_\_

(Signed) JOHN ALLEN of [place of abode.]

## No. 5.

## Notice of Objection.

To the overseers of the parish [or township] of \_\_\_\_\_ [or to the town  
 clerk of the city [or borough] of \_\_\_\_\_ or otherwise, as the case may be.]

I hereby give you notice, that I object to the name of Thomas Bates being retained in  
 the list of persons entitled to vote in the election of a member [or members] for the city  
 [or borough] of \_\_\_\_\_, and that I shall bring forward such objection at the time of  
 the revising of such list. Dated the \_\_\_\_\_ day of \_\_\_\_\_ in the year \_\_\_\_\_

(Signed) A. B. of [place of abode.]

## No. 6.

## List of Claimants to be published by the Overseers.

The following persons claim to have their names inserted in the List of persons entitled to  
 vote in the election of a member [or members] for the city [or borough] of \_\_\_\_\_

Christian Name and Surname of each Claimant at full length.	Nature of Qualification.	Street, Lane, or other Place in this Parish where the Property is situate. If the Right does not depend on Property state the Place of Abode.
Allen, John.	House.	Duke Street.

(Signed) A. B. }  
 C. D. } Overseers of, &c.  
 E. F. }

## No. 7.

## List of Persons objected to, to be published by the Overseers.

The following persons have been objected to as not being entitled to have their names  
 retained in the List of persons qualified to vote in the election of a member [or  
 members] for the city [or borough] of \_\_\_\_\_

Christian Name and Surname of each Person objected to.	Nature of the supposed Qualification.	Street, Lane, or other Place in this Parish where the Property is situate. If the Right does not depend on Property, state the Place of Abode.
Bates, Thomas.	Shop.	Castle Street.

(Signed) A. B. }  
 C. D. } Overseers of, &c.  
 E. F. }



No. 8.

List of Claimants to be published by the Town Clerks.

The following persons claim to have their names inserted in the list of the freemen of the city [or borough] of [or of] being a place sharing in the election with the city [or borough] of [or of], entitled to vote in the election of a member [or members] for the said city [or borough.]

Christian name and Surname of each Claimant at full Length.	Place of his Abode.
---	---------------------

(Signed) A. B. { Town Clerk of the said city [or borough or place.]

No. 9.

The List of Persons objected to, to be published by the Town Clerks.

The following persons have been objected to as having no right to be retained on the list of the freemen of the city [or borough] of [or of] being a place sharing in the election with the city [or borough] of [or of], entitled to vote in the election of a member [or members] for the said city [or borough.]

Christian and Surname of each Person objected to.	Place of his Abode.
---	---------------------

(Signed) A. B. { Town Clerk of the said city [or borough or place.]

FORMS OF LISTS AND NOTICES APPLICABLE TO THE CITY OF LONDON, FORMING SCHEDULE K. OF Nos. 1, 2, AND 3, OF THE REFORM ACT.

A List of such of the Freemen of London as are Liverymen of the Company of entitled to vote in the election of Members for the City of London.

Christian Name and Surname of Voter at full length.	Street, Lane, or other Description of his Place of Abode.
---	---

(Signed) A. B. Clerk.

No. 1.

Notice of Claim to be given to the Returning Officer or Officers of the City of London, and to the Clerks of the respective Livery Companies.

To the returning officer or officers of the city of London [or to the clerk of the company of .]

I hereby give you notice, that I claim to have my name inserted in the list made by the clerk of the Company of [or, in case of notice to the clerk, say, made by you] of the liverymen of the said company [or, in case of notice to the clerk, say, of the liverymen of the company of] entitled to vote in the election of members for the city of London. Dated the day of

(Signed) A. B. { Place of Abode. [Name of Company.]

No. 2.

List of Claimants to be published by the Returning Officer or Officers of the City of London.

The following persons claim to have their names inserted in the list of persons entitled to vote as freemen of the city of London and Liverymen of the several companies herein specified, in the election of members for the city of London.

Christian Name and Surname of Claimants at full length.	Place of Abode.
---	-----------------

## Notice of Objection to parties inserted in the List of the Livery.

To Mr. William Baker.

I hereby give you notice, that I object to your name being retained in the list of persons entitled to vote as freemen of the city of London and liverymen of the company of \_\_\_\_\_ in the election of members for the said city, and that I shall bring forward such objection at the time of revising the said list. Dated the \_\_\_\_\_ day of \_\_\_\_\_  
(Signed) A. B. [place of abode.]

SUMMARY OF THE COUNTY REPRESENTATION OF ENGLAND AND WALES,  
AS SETTLED BY THE REFORM ACT, NOTICING THOSE WHICH RETURN  
ADDITIONAL MEMBERS, AND THE DIVISIONS OF THE DIVIDED  
COUNTIES.

ENGLISH COUNTIES.

**BEDFORD** returns Two Members. Population 95,383. Polling-places, Bedford, Luton, Leighton, Ampthill, Biggleswade, and Sharnbrook.\*

**BERKSHIRE.** Three Members (one additional). Population 145,289. Polling-places, Abingdon, Reading, Newbury, Wantage, Wokingham, Maidenhead, Great Faringdon, and East Ilsley.

**BUCKINGHAM.** Three Members (one additional). Population 146,529. Polling places, Aylesbury, Buckingham, Newport Pagnell, and Beaconsfield.

**CAMBRIDGE.** Three Members (one additional). Population 143,955. Polling-places, Cambridge, Newmarket, Royston, Ely, Wisbeach, and Whittlesea.

**CHESTER.** Four Members (two additional). Population 334,410. Divided County.

*North-eastern Division*, comprising the hundred of Bucklow and Macclesfield. Population 189,420. Two Members. Polling-places, Knutsford, Stockport, Macclesfield and Runcorn. Court for the Election of Knights of the Shire at Knutsford.

*South-eastern Division*, comprising the hundreds of Broxton, Eddisbury, Nantwich, Northwich, and Wirrall; and also the city and county of the city of Chester. Population 144,990. Two Members. Polling-places, Chester, Nantwich, Middlewich, and Birkenhead. Court for the Election of Knights of the Shire, at Chester.

**CORNWALL.** Four Members (two additional). Population 302,440. Divided County.

*North-eastern Division*, comprising the hundreds of East, West, Lesnewth, Stratton, and Trigg, and the parishes of St. Austell, St. Blazey, St. Denis, St. Ewe, Fowey, Gorran, Ladoek, Lanbury, Lostwithiel, Luxulion, Mevagissey, St. Mewan, St. Michael, Castaine Roach, St. Sampson, St. Stephen's in Brannel, and Tywardreth, in the hundred of Powder, together with such parts of the hundred of Pydar as are not included in the Western Division. Population 146,275. Two Members. Polling-places, Bodmin, Launceston, Liskeard, Stratton, St. Anstell. Court for the Election of Knights of the Shire, at Bodmin.

*South-western Division*, comprising the hundreds of Kerrier and Penwith, and all parts of the hundred of Powder not included in the Eastern Division, and the parishes of St. Agnes, Crantock, Cubert, Newlyn, St. Enoder, and Perranzabuloe and the Seilly Islands, in the hundred of Pydar. Population 156,165. Two Members. Polling-places, Truro, Penzance, Helston, Redruth. Court for the Election of Knights of the Shire, at Truro.

**CUMBERLAND.** Four Members (two additional). Population 169,681. Divided County.

*Eastern Division*, comprising the Wards of Cumberland, Eskdale, and Leath. Population 91,974. Two Members. Polling-places, Carlisle, Brampton, Wigton, Penrith and Alston. Court for Election of Knights of the Shire, at Carlisle.

*Western Division*, comprising the Wards of Allerdale above, and Allerdale below Darwent. Population 77,707. Two Members. Polling-places, Coekermouth, Aspatria, Keswick, Bootle, and Egremont. Court for the Election of Knights of the Shire, at Coekermouth.

**DERBY.** Four Members (two additional). Population 237,170. Divided County.

\* Courts for Election of Knights of the Shire in undivided Counties, at the county towns, &c. as before.



*Northern Division*, comprising the hundreds of High Peak and Scarsdale, and so much of the wapentake of Wirksworth as is comprised in the Bakewell Division, by virtue of an order made on the 28th of June, 1831, at the Quarter Sessions for the County of Derby. Population 101,067. Two Members. Polling-places, Bakewell, Chesterfield, Chapel-en-le-Frith. Court for Election of Knights of the Shire, at Bakewell.

*Southern Division*, comprising the hundreds of Appletree, Morleston, and Litchurch, and Repton and Gresley, and all parts of the wapentake of Wirksworth not included in the Northern Division. Population 136,103. Two Members. Polling-places, Derby, Ashbourn, Wirksworth, Melbourn, Belper. Court for Election of Knights of the Shire, at Derby.

DEVON. Four Members (two additional). Population 494,168. Divided County.

*Northern Division*, comprising the hundreds of Bampton; Black Torrington, Braunton, Crediton, Fremington, Halberton, Hartland, Hayridge, Hemyock, North Tawton, and Winkleigh, Shebbear, Sherwill, South Molton, Tiverton, Witheridge, and West Budleigh. Population 171,036. Two Members. Polling-places, South Molton, Collumpton, Barnstaple, Torrington, Holsworthy, Crediton. Court for Election of Knights of the Shire, at South Molton.

*Southern Division*, comprising the hundreds of Axminster, Clyston, Colyton, Ottery St. Mary, East Budleigh, Wonford, Lifton, Exminster, Teignbridge, Hayton, Coleridge, Stanborough, Hermington, Plympton, Roborough, and Tavistock, and also the Castle of Exeter. Population 323,132. Two Members. Polling-places, Exeter, Honiton, Newton-Abbot, Kingsbridge, Plymouth, Tavistock, and Okehampton. Court for Election of Knights of the Shire, at Exeter.

DORSET. Three Members (one additional). Population 159,252. Polling-places, Dorchester, Wimborne, Wareham, Beaminster, Sherborne, Shaftesbury, Blandford, Chesilton.

DURHAM. Four Members (two additional). Population 253,827. Divided County.

*Northern Division*, comprising the Wards of Chester and Easington. Population 175,321. Two Members. Polling-places, Durham, Sunderland, Lauchester, Wickham, Chester-le-Street, South Shields. Court for Election of Knights of the Shire, at Durham.

*Southern Division*, comprising the Wards of Darlington and Stockton. Population 78,506. Two Members. Polling-places, Darlington, Stockton, Bishop's Auckland, Stanhope, Middleton, Teesdale, Barnard Castle, Sedgfield. Court for Election of Knights of the Shire, at Darlington.

ESSEX. Four Members (two additional). Population 317,237. Divided County.

*Northern Division*, comprising the hundreds of Clavering, Dunmow, Freshwell, Hinckford, Lexden, Tendring, Thurstable, Uttlesford, Winstree, and Witham. Population 167,211. Two Members. Polling-places, Braintree, Colchester, Saffron Walden, Thorne. Court for Election of Knights of the Shire, at Braintree.

*Southern Division*, comprising the hundreds of Barstable, Becontree, Chafford, Chelmsford, Denjee, Harlow, Ongar, Rochford, and Waltham, and the liberty of Havering. Population 150,026. Two Members. Polling-places, Chelmsford, Billericay, Romford, Epping, Rochford, Maldon. Court for Election of Knights of the Shire, at Chelmsford.

GLOUCESTER. Four Members (two additional). Population 386,904. Divided county.

*Eastern Division*, comprising the hundreds of Crowthorne and Minety, Brightwell's Barrow, Bradley, Rapsgate, Bisley, Longtree, Whitstone, Riftsgate, Westminster, Deerpurth, Slaughter, Cheltenham, Cleeve, Tibaldston, Tewksbury, and Dudstone and King's Barton, and also the city and county of the city of Gloucester, and the borough of Cirencester. Population 175,018. Two members. Polling-places, Gloucester, Stroud, Tewkesbury, Cirencester, Campden, Northleach, Cheltenham. Court for Election of the Knights of the Shire at Gloucester.

*Western Division*, comprising the hundreds of Berkeley, Thornbury, Langley and Swineshead, Grumbald's Ash, Puckle Church, Lancaster Duchy, Botloe, St. Briarvel's, Westbury, and Bledesloe, and the hundreds of Henbury and Barton Regis, except such parts as are included in the limits of Bristol. Population 211,886. Two members. Polling-places, Wotton-under-Edge, Newent, Newnham, Coleford, Sodbury, Thornbury, Dursley. Court for Election of the Knights of the Shire, at Thornbury.

HANTS. Four Members (two additional). Population, including Isle of Wight, 314,313. Divided county.

*Northern Division*, comprising the several now existing divisions of Alton, Andover, Basingstoke, King's Clere, Droxford, Odiham, Petersfield, and Winchester, as established by an order made at the Quarter Sessions for Winchester on the 28th of June, 1831, and also all such other places, if any, in the county as are locally situated within or surrounded by these sessional divisions. Population 113,449. Two members. Polling-

places, Winchester, Alton, Andover, Basingstoke, Kingsclere, Odiham, Petersfield, Bishop's Waltham. Court for Election of the Knights of the Shire, at Winchester.

*Southern Division*, comprising the now existing divisions of Fareham, Lymington, Ringwood, Romsey, and Southampton, as established by the same order, and also all places situated within those divisions; and also the town and county of the town of Southampton. Population 165,433. Two members. Polling-places, Southampton, Fareham, Lymington, Portsmouth, Ringwood, Romsey. Court for Election of the Knights of the Shire, at Southampton.

*Isle of Wight*. One Member (additional). Population 35,431. Polling-places, Newport, and West Cowes. Court for Election of the Knight of the Island, Newport.

HEREFORD. Three Members, (one additional). Population 110,976. Polling-places, Hereford, Leominster, Bromyard, Ledbury, Ross, Kington.

HERTFORD. Three Members (one additional). Population 143,311. Polling-places, Hertford, Stevenage, Buntingford, Bishop's Stortford, Hoddesdon, Hatfield, Hemel Hempstead.

HUNTINGDON. Two members. Population, 53,149. Polling-places, Huntingdon and Stilton.

KENT. Four Members (two additional). Population, 479,155. Divided county.

*Eastern Division*, comprising the lathes of St. Augustin and Shepway, including the liberty of Romney Marsh, and of the upper division of the lathe of Scray. Population 131,545, exclusive of cities and boroughs. Two Members. Polling-places, Canterbury, Sittingbourne, Ashford, New Romney, and Ramsgate. Court for Election of the Knight of the Shire at Canterbury.

*Western Division*, comprising the lathes of Sutton-at-Hone and Aylesford, and of the lower division of the lathe of Scray. Population 186,834, exclusive of cities and boroughs. Two Members. Polling-places, Maidstone, Bromley, Blackheath, Gravesend, Tonbridge, Cranbrooke. Court for Election of the Knight of the Shire, at Maidstone.

LANCASTER. Four Members (two additional). Population 1,336,854. Divided county.

*Northern Division*, comprising the hundreds of Lonsdale, Amounderness, Leyland, and Blackburn. Population 258,190, exclusive of boroughs. Two Members. Polling-places, Lancaster, Hawkshead, Ulverston, Poulton, Preston, and Bromley. Court for Election of the Knight of the Shire, at Lancaster.

*Southern Division*, comprising the hundreds of Salford and West Derby. Population-392,432. Two Members. Polling-places, Newton, Wigan, Manchester, Liverpool, Ormskirk, and Rochdale. Court for Election of the Knight of the Shire at Newton.

LEICESTER. Four Members (two additional). Population 197,003. Divided county.

*Northern Division*. Comprising the hundreds of West Goscote, East Goscote, and Framland, and also those two detached portions of the hundred of Gartree situated on the east of the hundred of East Goscote. Population 81,079, exclusive of boroughs. Two Members. Polling-places, Loughborough, Melton-Mowbray, and Ashby-de-la-Zouch. Court for Election of the Knight of the Shire, at Loughborough.

*Southern Division*, comprising the hundreds of Gartree (except as before-mentioned), Sparkenhoe, and Guthlaxton, and also the borough of Leicester and the liberties thereof. Population 72,412, exclusive of boroughs. Two Members. Polling-places, Leicester, Hinckley, and Market Harborough. Court for Election of the Knight of the Shire, at Leicester.

LINCOLN. Four Members (two additional). Population 317,251. Divided county.

*Parts of Lindsey*, Population 173,219. Two Members. Polling-places, Lincoln, Gainsborough, Epworth, Barton, Brigg, Market Raisin, Great Grimsby, Louth, Spilsby, Holbeach, Bourn, Donington, Navenby, Spalding, Grantham. Court for Election of Knights of the Shire, at Sleaford.

*Parts of Kesteven and Holland*, Population 141,025. Two Members. Polling places, Sleaford, Boston, Horncastle. Court for Election of Knights of the Shire, at Lincoln.

MIDDLESEX. Two Members. Population 1,358,541. Polling-places, Brentford, Endfield, King's Cross, or within half a mile thereof, Hammersmith, Bedfont, Edgware, Mile End, Uxbridge.

MONMOUTH. Two Members. Population 98,139. Polling-places, Monmouth, Abergavenny, Usk, Newport, the Rock Inn in the parish of Bedwelty.

NORFOLK. Four Members (two additional). Population 390,954. Divided county.

*Eastern Division*, comprising the hundreds of Blofield, Clavering, Depwade, Diss, Earsham, North Erpingham, South Erpingham, Eynesford, East Flegg, West Flegg,



Forehoe, Happing, Henstead, Humble-yard, Loddon, Taversham, Tunstead, and Walsham. Population 142,109, exclusive of cities and boroughs. Two Members. Polling-places, Norwich, Yarmouth, Reeplam, North Walsham, Long Stratton. Court for Election of the Knight of the Shire at Norwich.

*Western Division*, comprising the hundreds of Freebridge Marshland, Smithdon, Freebridge, Lynn, Clackclose, Brothecross, Gallow, Holt, Launditch, South Greenhoe, Grimshoe, North Greenhoe, Wayland, Shropham, Gilt Cross, and Mitford. Population 146,676, exclusive of boroughs. Two Members. Polling-places, Swaffham, Downham, Fakenham, Lynn Regis, Thetford, East Dereham. Court for Election of the Knight of the shire, at Swaffham.

**NORTHAMPTON.** Four Members (two additional). Population 179,276. Divided county.

*Northern Division*, comprising the liberty of Peterborough, and the hundreds of Willybrook, Polebrook, Huxloe, Navisford, Corby, Higham-Ferrers, Rothwell, Hamfordshoe, and Orlingbury. Population 82,060, exclusive of cities and boroughs. Two Members. Polling-places, Kettering, Peterborough, Oundle, Wellingborough, Clipston. Court for Election of the Knight of the Shire, at Kettering.

*Southern Division*, comprising the hundreds of King's Sutton, Chipping Warden, Greens Noslin, Cleley, Towcester, Fawsley, Wymersley, Spelhoe, Nobottle Grove, and Guilsborough. Population 77,894, exclusive of boroughs. Two Members. Polling-places, Northampton, Daventry, Towcester, Brackley. Court for Election of the Knight of the Shire, at Northampton.

**NORTHUMBERLAND.** Four Members (two additional). Population 222,912. Divided county.

*Northern Division*, comprising the wards of Bamborough, Coquetdale, Glendale, and Morpeth, and of the Berwick Bounds. Population 66,204. Two Members. Polling-places, Alnwick, Berwick, Wooler, Elsdon, Morpeth. Court for Election of the Knight of the Shire, at Alnwick.

*Southern Division*, comprising the wards of Tynedale and Castle, and also the town and county of the town of Newcastle-upon-Tyne. Population 156,708. Two Members. Polling-places, Hexham, Newcastle-upon-Tyne, Haltwhistle, Bellingham, Staffordham. Court for Election of the Knight of the Shire, at Hexham.

**NOTTINGHAM.** Four Members (two additional). Population 225,320. Divided county.

*Northern Division*, comprising the hundreds of Bassetlaw and Broxton. Population 153,241. Two Members. Polling-places, Nottingham, Mansfield, and East Retford. Court for Election of the Knight of the Shire, at Mansfield.

*Southern Division*, comprising the hundreds of Rushcliffe, Bingham, Newark, and Thurgarton. Population 72,096. Two Members. Polling-places, Newark-upon-Trent, Bingham, and Southwell. Court for Election of the Knight of the Shire, at Southwell.

**OXFORDSHIRE.** Three Members (one additional.) Population 151,726. Polling-places, Oxford, Deddington, Witney, Nettlebed.

**RUTLAND.** Two Members. Population 19,385. Polling-place, Oakham.

**SALOP.** Four Members (two additional). Population 222,503. Divided county.

*Northern Division*, comprising the hundreds of Oswestry, Punhill, North Bradford, and South Bradford, and of the liberty of Shrewsbury. Population 119,681. Two Members. Polling-places, Shrewsbury, Oswestry, Whitchurch, Wellington. Court for Election of the Knight of the Shire, at Shrewsbury.

*Southern Division*, comprising the hundreds of Brimstrey, Chirbury, Condover, Ford, Munslow, Overs, Purslow including Clun, and Stoddesdon, and the franchise of Wenlock. Population 102,822. Two Members. Polling-places, Church Stretton, Bridgenorth, Ludlow, Bishop's Castle, Wenlock. Court for Election of the Knight of the Shire, at Church Stretton.

**SOMERSET.** Four Members (two additional). Population 403,908. Divided county.

*Eastern Division*, comprising the hundreds or liberties of Bath Forum, Bempstone, Brent, and Wrington, Bruton, Catsash, Chew and Chewton, Norton Ferris, Frome, Glaston Twelve Hides, Hampton, Claverton, Horethorne, Keynesham, Kilmersdon Mells and Leigh, Portbury, Wellon, Wells Forum, Whitstone, Winterstoke, and Witham Friary; and also the hundred of Hartcliffe, with Bedminster, except such parts of that hundred as are included in the limits of the city of Bristol. Population 237,814. Two Members. Polling-places, Wells, Bath, Shipton Mallet, Bedminster, Axbridge, Wincanton. Court for Election of the Knight of the Shire, at Wells.

*Western Division*, comprising the hundreds of Abdick and Bulstone, Andersfield, Cannington, Carlhampton, Crewkerne, North Curry, Houndsborough, Berwick, and Coker, Huntspill and Puriton, Kingsbury, (East and West), Martock, Milverton, North and South Petherton, Pitney, Somerton, Stone, Taunton and Taunton Dean, Tittenhull, Whitley, and Williton and Freemasons. Population 165,382. Two Members. Polling-places, Taunton, Bridgewater, Ilchester, and Wellington. Court for Election of the Knight of the Shire, at Taunton.

STAFFORD. Four Members (two additional). Population 410,483. Divided county

*Northern Division*, comprising the hundreds of Pirehill, Totmonslow, and North Offlow. Population 118,931, exclusive of Newcastle and Stafford. Two Members. Polling-places, Stafford, Leek, Newcastle-under-Lyme, Cheadle, Abbots Bromley. Court for Election of the Knights of the Shire, at Stafford.

*Southern Division*, comprising the hundreds of South Offlow, Seisdon, and Cuttlestone. Population 129,745, exclusive of Litchfield. Two Members. Polling-places, Walsall, Litchfield, Wolverhampton, Penkridge, King's Swinford. Court for Election of the Knight of the Shire, at Walsall.

SUFFOLK. Four Members (two additional). Population 296,304. Divided County.

*Eastern Division*, comprising the liberty of Bury St. Edmunds, and the hundreds of Hartesmere and Stow. Population 37,615. Two Members. Polling-places, Ipswich, Needham, Woodbridge, Framlingham, Saxmundham, Halesworth, Beccles. Court for Election of the Knights of the Shire at Ipswich.

*Western Division*, comprising all not included in the liberty, and those hundreds mentioned in the Eastern Division. Population 258,689. Two Members. Polling-places, Bury St. Edmund's, Wickham, Brook, Lavenham, Stowmarket, Botesdale, Mildenhall, Hadleigh. Court for Election of the Knight of the Shire at Bury St. Edmund's.

SURREY. Four Members (two additional). Population 486,326. Divided County.

*Eastern Division*, comprising the hundreds of Brixton, Kingston, Reigate, Tandridge, and Wallington. Population 399,599, including Southwark. Two Members. Polling-places, Croydon, Reigate, Camberwell, and Kingston. Court for Election of the Knights of the Shire at Croydon.

*Western Division*, comprising the hundreds of Blackheath, Copthorne, Effingham, Elmbridge, Faraham, Godalming, Godley and Chertsey, Woking, and Wotton. Population 86,727, including Guildford. Two Members. Polling-places, Guildford, Dorking, and Chertsey. Court for Election of the Knight of the Shire at Guildford.

SUSSEX. Four Members (two additional). Population 272,328. Divided county.

*Eastern Division*, comprising the rapes of Lewes, Hastings, and Pevensey. Population 172,222. Two Members. Polling-places, Lewes, East Grinstead, Battle, Mayfield. Court for Election of the Knight of the Shire, at Lewes.

*Western Division*, comprising the rapes of Arundel, Bramber, and Chichester. Population 100,106. Two Members. Polling-places, Chichester, Steyning, Petworth, Horsham, Arundel. Court for Election of the Knight of the Shire, at Chichester.

WARWICK. Four Members (two additional). Population 336,988. Divided county.

*Northern Division*, comprising the hundred of Hemlingford, and the county of the city of Coventry, and the Rugby and Kirby divisions of the hundred of Knightlow. Population 83,194, exclusive of city and boroughs. Two Members. Polling-places, Coleshill, Nuneaton, Coventry, Birmingham, Dunchurch. Court for Election of the Knight of the Shire, at Coleshill.

*Southern Division*, comprising the hundreds of Barlichway, and Kington, and the Kenilworth and Southam divisions of the hundred of Knightlow. Population 71,994, exclusive of boroughs. Two Members. Polling-places, Warwick, Kington, Stratford, Henley, Southam. Court for Election of the Knight of the Shire, at Warwick.

WESTMORLAND. Two Members. Population 35,041. Polling-places, Appleby, Kirkby-Stephen, Shap, Ambleside, Kendal, Kirkby-Lonsdale.

WILTS. Four Members (two additional). Population 239,181. Divided county.

*Northern Division*, comprising the hundreds of Chippenham, North Damerham, Bradford, Melksham, Potterne and Cannings, Calne, Selkley, Ramsbury, Whorwelsdown, Swanborough, Highworth, Cricklade and Staple, Kingsbridge and Malmesbury. Population 81,441, exclusive of boroughs. Two Members. Polling-places, Devizes, Melksham, Malmesbury, Swindon. Court for Election of the Knight of the Shire, at Devizes.

*Southern Division*, comprising the hundreds of Kinwardstone, Heytesbury, Branch and Dole, Elstuband Everley, Amesbury, Warminster, Mere, South Damerham, Downton, Chalk, Dunworth, Cawden and Cadworth, Trustfield, Aldebury, Underditch, and



Westbury. Population 75,675, exclusive of city and boroughs. Two Members. Polling-places, Salisbury, Warminster, East Everley, Hindon. Court for Election of the Knights of the Shire, at Salisbury.

WORCESTER. Four Members (two additional). Population 211,356. Divided county.

*Eastern Division*, comprising the now existing divisions of Stourbridge, Dudley, Droitwich, Northfield, Blockley, and Pershore, as established at the Epiphany Quarter Sessions for Worcester, in 1831, and also the borough of Evesham, and any places situated within the sessional divisions. Population 83,365, exclusive of boroughs. Two Members. Polling-places, Droitwich, Pershore, Shipston, Stourbridge. Court for Election of the Knight of the Shire, at Droitwich.

*Western Division*, comprising the now existing divisions of Upton, Worcester Hundred House, and Kidderminster as established by the order mentioned in the Eastern Division, and also the city and county of the city of Worcester, and any other place situated within the sessional divisions. Population 53,834, exclusive of city and boroughs. Two Members. Polling-places, Worcester, Upton, Stourport, Tenbury. Court for Election of the Knight of the Shire, at Worcester.

YORK. Six Members, two for each Riding (two additional). Population 1,371,296.

*North Riding*. Population 190,873. Two Members. Polling-places, York, Malton, Scarborough, Whitby, Stokesby, Guisborough, Romalldkirk, Richmond, Askrigg, Thursk, Northallerton, Kirby Moor Side. Court for Election of the Knight of the Shire, at York.

*East Riding*. Population 204,008. Two Members. Polling-places, Beverley, Hull, Driffield, Pocklington, Bridlington, Howden, Hedon, Settrington. Court for Election of the Knight of the Shire, at Beverley.

*West Riding*. Population 976,415. Two Members. Polling-places, Wakefield, Sheffield, Doncaster, Sncith, Huddersfield, Halifax, Bradford, Barnsley, Leeds, Keighley, Settle, Knaresborough, Skipton, Pately Bridge, Dent. Court for Election of the Knight of the Shire, at Wakefield.

By Clause 28, all detached parts of hundreds, wards, wapentakes, rapes, lathes, or liberties of York and Lincoln, and of all the divided counties (except those of Hants and Worcester) not subject to the provisions in the last section, are, as regard elections, to be held to form part of the division, parts or riding of the county by which they are surrounded, or to which they adjoin; and all liberties, franchises, and places having a separate jurisdiction, except the cities, towns, and counties of Bristol, Exeter, Litchfield, Norwich, and Nottingham, and the places comprised by this Act within their respective boundaries, are to be considered as included within the respective divisions in which the liberties are locally situated.

#### WELSH COUNTIES.

ANGLESEY. One Member. Population 48,325. Polling-places, Beaumaris, Holyhead, Llangefni.

BRECKNOCK. One Member. Population 47,763. Polling-place, Brecon

CARDIGAN. One Member. Population, 64,780. Polling-places, Cardigan, Aberystwith, Lampeter, Tregaron.

CARMARTHEN. Two Members (one additional). Population 100,655. Polling-places, Llandelo Vawr, Carmarthen, Llandovery, Newcastle Emlyn, Saint Clears, Llanelly, Llansawel.

CARNARVON. One Member. Population 65,753. Polling-places, Carnarvon, Conway, Capel Cerrig, Pwllheli.

DENBIGH. Two Members (one additional). Population 83,167. Polling-places, Denbigh, Wrexham, Llanrwst, Llangollen, Ruthin.

FLINT. One Member. Population 60,012. Polling-places, Flint, Rhuddlan, Overton.

GLAMORGAN. Two Members (one additional). Population 126,612. Polling-places, Bridgend, Cardiff, Swansea, Neath, Merthyr Tydvil.

MERIONETH. One Member. Population 35,609. Polling-places, Harlech, Bala, Dolgelly, Towyn, Corwen.

MONTGOMERY. One Member. Population 66,485. Polling-places, Montgomery, Llanidloes, Machynlleth, Llanfyllin, Llanvair.

PEMBROKE. One Member. Population 81,424. Polling-places, Haverfordwest, Pembroke, Narberth, Fishguard, Newport, Tenby, Mathry.

RADNOR. One Member. Population 805,236. Polling-places, New Radnor, Prestcigu, Rhayder, Painscastle, Colwyn, Knighton, Pen-y-bont.

## NOTICES OF THE PROVISIONS OF THE REFORM ACT AS RESPECTS COUNTIES.

### THE ELECTIVE FRANCHISE IN COUNTIES.

No person will in future be entitled to a vote for any county, or town being a county of itself, in respect of any freehold estate for life or lives in lands or tenements, unless he shall be in the actual and *bonâ fide* occupation of such lands or tenements, or except the same shall have come to him by marriage, settlement, devise, or promotion to any benefice or office, or the same shall be of the clear yearly value of 10*l.* above all rents and charges; but persons now having, or who but for this Act might acquire a right of voting in respect of any such freehold, will not be prevented from retaining or acquiring the right, so long as he is so seised of the same lands or tenements, if duly registered, as this Act provides. (Clause 18).

All persons not subject to any legal incapacity, who are seised of lands or tenements of copyhold, or any other tenure, except freehold, of the clear yearly value of 10*l.* over and above all rents and charges payable out of or in respect of the same, will be entitled to a vote for the county in which such lands or tenements are situate. Every person entitled, either as lessee or assignee, to any lands or tenements, for the unexpired residue, whatever it may be, of any term of not less than sixty years (whether determinable en a life or lives or not), of the clear yearly value of not less than 10*l.* over and above all rents and charges; or for the unexpired residue of any term of twenty years, of the clear yearly value of 50*l.*; or who shall occupy as tenant any lands or tenements for which he shall be actually liable to a rent of 50*l.*, will be entitled to a vote for the county; but no sub-lessee or assignee will be so entitled, unless in actual occupation of the premises. (Clauses 19 and 20).

No public or parliamentary tax, nor any church, county, or parochial rate is to be deemed a charge payable out of or in respect of any lands or tenements within the meaning of this Act, nor is it necessary for any county voter to be assessed to the land-tax. (Clause 21).

Trustees and mortgagees are not entitled to vote for a county, unless they are in actual possession or receipt of the rents and profits of the trust or mortgage estate; but the cestuique trust or mortgagor in possession may vote. (Clause 23).

No person shall be entitled to a county vote in respect of any freehold premises occupied by himself, which, according to the provisions hereinafter contained, would confer on him the right of voting for any city or borough, whether he shall or shall not have actually acquired the right to vote for such city or borough in respect thereof. A similar provision exists with regard to the estate of any copyholder or customary tenant, or tenant in ancient demesne, holding by copy of court roll, or lessee or assignee, which would confer on him or any other person the right of voting for any city or borough. (Clauses 24 and 25).

No person will be entitled to vote for a county, unless he shall have been duly registered according to the provisions of this act, and no one shall be so registered in any year, unless he shall have been in actual possession of his estate, or in the receipt of the rents and profits of the same for his own use, as a freeholder, for six calendar months at least, or as a lessee or assignee for twelve calendar months, next previous to the 31st of July in such year, except where any lands or tenements which would otherwise entitle the owner, holder, or occupier, to vote in any such election, shall come to any person at any time within such respective periods by descent, succession, marriage, settlement, devise or promotion to any benefice or office. (Clause 26)

### PERSONS NOW ENTITLED TO VOTE FOR COUNTIES.

1. FREEHOLDERS, comprehending (1) 40*s.* FREEHOLDERS, possessing an estate of inheritance in fee-simple, or fee-tail. A freehold estate need not consist of land only; it may be an interest arising out of lands, as rents, annuities when duly registered, tithes, shares in rivers and canals, tolls of markets or fairs. So offices, in respect of which the holder has a freehold interest issuing out of or charged upon land, gives a right to vote, as in the case of a schoolmaster or parish-clerk not liable to removal. Purchasers of the land-tax to be deemed freeholders; and sole corporations, as parsons, may vote for lands holden in their corporate capacity, but not so aggregate corporations.

2. FREEHOLDERS FOR LIFE, such as tenants by the curtesy, tenants in dower, and tenants in tail, after possibility of issue extinct; but the right of such freeholders, if they have a freehold estate of the value of 40*s.* only, is limited by this act to those who are in



actual or *bona fide* occupation,<sup>f</sup> or to those who have come into possession before or at the time of the passing of this act, by descent, devise, or any other way except purchase or gift.

3. 10*l.* FREEHOLDERS FOR LIFE generally.

4. FREEHOLDERS and BURGAGE-TENANTS, in towns being counties of themselves, are entitled to a vote in respect of their freehold estate, which, as to tenure, interest, and value, must be the same as is required for county elections.

5. COPYHOLDERS, including tenants in ancient demesne, and those holding by tenant right in the counties of Cumberland and Westmorland, possessing an estate of the clear yearly value of 10*l.*, whether of inheritance or life, are entitled to a vote by this act, which repeals the 31 George III., c. 14, s. 1, excluding them from a vote.

6. LEASEHOLDERS, comprehending *lessees* and *assignees*, possessing a leasehold of the clear yearly value of 10*l.* for the residue of an unexpired term of sixty years, or of the value of 50*l.* for a term of twenty years or under; or being liable to a *bona fide* yearly rent of 50*l.* *Sublessees* and *assignees* of an underlease, provided they are in actual occupation, otherwise they are not entitled.

7. TRUSTEES and MORTGAGEES, if they are in actual receipt of the rents and profits; otherwise the cestuique trusts and mortgagors are entitled. So persons having an equitable estate are, in conformity to the 7 and 8 William, c. 25, s. 7, entitled to a vote: as a vendee, who is let into possession under an agreement of which equity would compel a specific performance. 1 Heyw. 104. Malc. 278. 5.

Persons entitled to a vote in respect of property situate in a borough, cannot vote in respect of the same property for a county, but there is a distinction between freeholders and copyholders, or leaseholders, in this respect. The restriction is confined to freeholders so long as they occupy the premises themselves; therefore a freeholder may have a vote for the county in respect of property in a borough, which gives his tenant a right to vote for the borough; but copyholders and leaseholders lose their right of voting under every circumstance for the county, where they, or any one in their place, are entitled to a vote in respect of property situated in a city or borough. As the inhabitants of the disfranchised boroughs do not come under either of the provisions in the act, they will, subject to the provisions in clause 25, be entitled to a vote for the county in respect of property which they possess in any such borough.

#### REGISTRATION AS TO COUNTIES.

Registration is exacted from every voter, be his qualification what it may; and in order to be registered, voters are required to comply with certain conditions.

County voters are required—1. To have been in legal possession, or in the receipt of the rents and profits, if freeholders, for six calendar months, and if leaseholders for twelve months, next previous to the 31st of July in each year, unless where the property comes to them by descent, &c. This provision, as respects freeholders, is in conformity with the 18 George II., except that the time of possession is changed from twelve to six months. 2. The voter must send in his claim on or before the 20th of July in each year.

#### DUTIES AND OFFICE OF BARRISTER AS TO REGISTRATION.

The lord chief justice of the court of King's Bench is, in the month of July or August in this and every succeeding year, to nominate for Middlesex, and the senior judge of assize, when travelling the summer circuit, is to nominate for every county, riding, parts, or division, a barrister or barristers, to revise the lists of voters for the county; and the lord chief justice of the King's Bench is to appoint as many barristers as he thinks fit to revise the lists for the city of London and the city of Westminster, and the several boroughs in the county of Middlesex; and the senior judge on the circuit is to appoint barristers to revise such lists for the several cities and boroughs in every county, and also for every city and town, and county of a city and town adjoining to any such county. The town and county of the town of Kingston-upon-Hull to be considered as next adjoining to the county of York, and the town and county of Newcastle-upon-Tyne as next adjoining to the county of Northumberland, and the city and county of Bristol as adjoining to the county of Somerset; the judges to nominate one or more barristers to revise the lists for the same city, or one barrister only for several cities or places; and in case of the death, illness, or absence of the barristers, or of insufficiency of numbers, to appoint others in their place, or by way of addition. Members of parliament and persons holding any office under the crown are, by ss. 41 and 49, not to be appointed revising barristers, and those who have been once appointed are not eligible to serve in parliament for eighteen months from the time of their appointment. (Clauses 41, 49, and 53).

Barristers appointed to revise the lists of county voters are to give notice, by advertisement in some of the newspapers circulating in the county or division, as also by a notice to be fixed up in some public and conspicuous situation in the principal place of election for the county (such last-mentioned notice to be given three days at least before the commencement of their circuit) that they will make a circuit of the county, or divi-



sion, and of the several times and places at which they will hold courts—such times being between the 15th of September inclusive, and the 25th day of October, inclusive, in the present, and every succeeding year; and they are to hold open courts at the time and places so announced. And where two or more barristers are appointed for the same county, or division, they are to attend at the same places together, but to sit apart, and hold separate courts at the same time. Revising barristers for boroughs are to hold open courts within the respective cities, boroughs, or places sharing in the election therewith between the periods above-mentioned. And every such barrister for the county is empowered to insert the name of every person omitted in the lists of county voters, if it be proved to his satisfaction that the claimant gave due notice of his claim, and he was entitled on the 31st of July then next preceding;—and every barrister for the borough is to insert the name of every person omitted in the lists of borough voters who shall be also proved to have been entitled on the same day of July to have his name inserted. The barristers are also to retain on the lists the names of persons not objected to, and likewise those of persons which have been objected to, unless the party so objecting shall appear, by himself or by some on his behalf, in support of his objection,—and in that case, it must be proved to the satisfaction of the barrister that the person objected to was entitled on the said 31st of July; but if it be proved that the person was incapacitated by any law or statute from voting, then in all such cases the barristers are authorised to expunge the name of such person from the lists, and also to expunge the name of any person who may be dead, and also to correct mistakes which are proved to have been made in any of the lists, as to any particulars required by this Act to be inserted in such lists. And where the Christian name, or the place of abode, or the nature of the qualification, or the local description of the property of any person who is included in such lists is wholly omitted, which is required by this Act to be inserted, the barristers are authorized to expunge the name of such person, unless the omission be supplied before the revision of the list is completed. But no person's name is to be expunged except in the case of his death, or of his being objected to by the overseers as before mentioned, or except in the case of any such omissions, unless such notices have been given to the overseers, and also to the person objected to, as are hereafter mentioned. The barristers are moreover empowered to require any assessor, collector of taxes, or other officer having the custody of any duplicate or tax-assessment, or any overseers having the custody of any poor-rate, to produce the same before him, at any court held in pursuance of this Act. And also, to adjourn the court from time to time, so as that no such court shall be held after the 25th of October in any year; and also to administer an oath (*or, in the case of a Quaker or Moravian, an affirmation*) to all persons making objection to the insertion or omission of any name in the lists, and to all persons objected to, or claiming to be inserted in any such lists, or claiming to have any mistake corrected or omission supplied, and to all witnesses who may be tendered on either side. Lastly, every barrister is, upon the hearing in open court, finally to determine upon the validity of such claims and objections, and for that purpose to have the same powers, and proceed in the same manner (except where otherwise directed by this Act), as the returning officer of any county, city, or borough, according to the laws and usages now observed at elections; and the barristers are, in open court, to set their initials against the names respectively struck out or inserted, and against any part of the lists in which any mistake has been corrected or omission supplied, and to sign their names to every page of the lists so settled. (Clauses, 50, 43 and 5).

§ 37. Every barrister appointed to revise lists, under this Act, is to be paid at the rate of five guineas for every day that he shall be so employed, over and above his travelling and other expenses; and after the termination of his last sitting, he is to lay before the Lords Commissioners of his Majesty's Treasury a statement of the number of days during which he has been so employed, and an account of the travelling and other expenses incurred in respect of such employment; and the Lords Commissioners are to make an order for the amount to be paid to such barrister. (Clause 57).

The lists of voters for the county signed by the barrister as before mentioned, to be forthwith transmitted to the clerk of the peace of the county or division for which such barrister has been appointed, and the clerk of the peace is to keep them among the records of the sessions, arranged with every hundred in alphabetical order, and to cause the lists to be fairly and truly copied in the same order in a book provided for that purpose, and to prefix to every name its proper number, beginning the numbers from the first name and continuing them in a regular series down to the last name, and to complete and deliver such book on or before the 31st of October in this and every succeeding year, to the sheriff or under-sheriff of the county, to be safely kept and delivered over to his successor. The lists of borough voters to be delivered to the respective returning officers, to be fairly and truly copied into books, and the books, together with the lists, to be delivered over to their successors, according to the directions above mentioned. And every such book to be deemed the register of the electors to vote after the end of this present Parliament, for any county, city, borough, or place at any election which may take place after the 31st of October in this year, and before the 1st of November, 1833; every such book in every succeeding year is to be deemed the register between



the 1st day of November inclusive, in the year wherein the register has been made and the 1st of November in the succeeding year. (Clause 54).

Upon petition to the House of Commons complaining of an undue election, the petitioner, or any person defending the return, is empowered, to impeach the correctness of the register, by proving that, in consequence of the decision of the revising barrister, the name of any person was improperly inserted or retained, or the name of any person tendering his vote was improperly omitted; and the select committee is to report their determination thereupon, and the House to carry such determination into effect, or make any other order which it may deem proper. (Clause 60).

The overseers to cause to be written or printed copies of the lists in this and every succeeding year, and to deliver such copies to all persons applying for them, on payment of a reasonable price for each copy. Clerks of the peace and returning officers in like manner to have copies of the registers written or printed for sale. The monies arising from the sale are by the overseers to be accounted for and applied to the same purposes as monies collected for the relief of the poor, and by the clerks of the peace and returning officer to be accounted for to the treasurer of the county. (Clause 55).

Persons entitled to vote for counties are to give to the overseers of every parish and township notice of their claim according to Form 2 in Sched. H. (see Appendix), or to the like effect; but no person whose name is once upon the register is required to make any subsequent claim so long as he retains the same qualification, and continues in the same place of abode. (Clause 37).

Every person who is on the register for any county, or who has claimed to be inserted in any list for the then current year, may object to any person as not having been entitled on the 31st of July then next preceding to have his name inserted in any list of voters for such county, &c.; and every person so objecting, except overseers objecting as before-mentioned, are, on or before the 25th of August in this and every succeeding year, to give, or cause to be given, a notice in writing according to Form 4. in Sched. H., to the overseers who made out the list in which the name of the person objected to was inserted, and also to give to the person objected to, or leave at his place of abode, as described in the list, or personally deliver to his tenant in occupation of the premises described in such list, a notice in writing according to Form 5 in Sched. H. (Clause 39).

Every person giving notice of his claim to vote for the county, is to pay one shilling, otherwise such notice will not be deemed valid. (Clause 51).

#### DUTIES OF OVERSEERS AND OTHER OFFICERS IN MAKING OUT LISTS OF CLAIMANTS, &c. FOR COUNTIES.

The sheriffs of Yorkshire, Lincolnshire, and the counties divided by this Act, to cause proclamation to be made of the several days for the elections in the several ridings, parts, and divisions of their respective counties; and they are to preside either in person or by their deputies. Sheriffs generally empowered to appoint deputies to preside, and poll-clerks to take the poll at the principal places of election, and also at the several places to be appointed for taking the polls as hereafter mentioned. (Clause 61 and 62).

The Overseers of every parish and township on the 20th of June in every year to cause notices to be fixed on the church or chapel door, then in some public or conspicuous situation, a notice according to Form 1, Schedule H. requiring all persons who claim to vote for the county or division in respect of lands or tenements situate wholly or in part in their parish or township, to send a notice of their claims, as hereafter mentioned; and by s. 38, they are, on or before the 31st of July, to make out according to Form 3, Schedule H., an alphabetical list of all persons claiming as aforesaid, and on the same day of every succeeding year, to make out a similar list of all persons who shall be then on the register, and also of all persons claiming to be inserted in such list. The list to contain the Christian name and surname, at full length, of every person, his place of abode, nature of his qualification, and the local and other description of such lands and tenements as the same are respectively set forth in his claim to vote, and the name of the occupying tenant, if stated in such claim. The overseers to sign their lists, and to cause a sufficient number of copies to be written or printed and to be fixed on the church or chapel door, or in some public or conspicuous situation, on the two Sundays next after such list shall have been made; every overseer to keep a copy of his list, to be perused by any person without payment of any fee, at all reasonable hours during the two first weeks after such list shall have been made. Places extra-parochial, or having no overseers, for the purpose of making out such lists, to be deemed to be within the adjoining parish; and when there is more than one adjoining parish, then to be within that which is least populous. (Clause 37).

Overseers, having reasonable cause to object to any claiming as aforesaid, are empowered to add the words "objected to," opposite the name of every such person, on the margin of their respective lists; and to include the names of persons objected to by third persons, as hereinafter mentioned, in a list according to Form 6, Schedule H., and to cause copies of such lists to be fixed on the church door, &c. as before directed, on the two Sundays next preceding the 15th of September in this and every succeeding year, and

likewise to keep a copy of such lists for inspection, without payment of any fee, at all reasonable hours during the ten days next preceeding the said 15th of September. (Clause 39).

Overseers are required to deliver the lists of county voters, together with a statement of the persons objected to by themselves and others, to the high-constable of the hundred or district in which their parish or township is situate; and the high-constables are to transmit them forthwith to the clerk of the peace of the county, who is to make out an abstract of the number of persons objected to, and transmit the same to the barristers to be appointed as hereinafter mentioned. (Clause 40).

The clerk of the peace is, at the opening of the first court to be held by the barrister for any county, riding, or division as hereinafter mentioned, to produce or cause to be produced the lists of county voters delivered to him by the high constables as aforesaid; and the overseers of every parish or township who made out the lists of voters are to attend and deliver a copy of the list of persons objected to, and to answer upon oath all questions put to them by the barrister touching any matter necessary for revising such lists. (Clause 42).

#### POLLING AT COUNTY ELECTIONS.

The polling at county elections, to commence at nine o'clock in the forenoon of the next day but two after the day fixed for the election, unless such day be Saturday or Sunday, then on the Monday following, and to continue for two successive days only, that is to say, for seven hours on the first day of polling, and for eight hours on the second day of polling, the poll to close at four on the second day. Sheriffs authorized to erect booths at the principal place of election, and also at each of the polling places allotted by the Boundary Act; and they are to have the names of the several parishes and places affixed on the respective booths, at which each voter is to give his vote as before-mentioned. The poll-clerks, at the close of each day's poll, after enclosing and sealing their several books, to deliver them to the sheriff or his deputy, who is to give a receipt for them, and at the commencement of the second day's poll to deliver them back so sealed; and at the final close of the poll, every deputy is to transmit them so sealed to the sheriff or under-sheriff, who is to keep them unopened until the re-assembling of the court on the day next but one after the close of the poll, unless such day be Sunday, then on the Monday following, when the numbers are to be cast up as they appear on the several poll-books, and the state of the poll being declared, proclamation of the members chosen is to be made not later than two in the afternoon of the same day. (Clauses, 62, 64, 65).

#### EXPENSES AT COUNTY ELECTIONS.

The expenses incurred by Overseers in making out lists, &c. are to be defrayed out of the monies collected for the relief of the poor. The booths are to be erected at the joint and equal expense of the Candidates. The expense of each booth not to exceed 40*l*. (Clauses 56 and 91).

---

#### SUMMARY OF THE NEW CONSTITUENCY OF CITIES AND BOROUGHS.

**ABINGDON**, co. Berks. Returns one Member, as before. Electors, old constituency, consisting of Inhabitants paying scot and lot; number of 10*l*. houses 451. Population 5259. Limits of borough unaltered. Returning officers, mayor and two bailiffs.

**ANDOVER**, co. Southampton. Two Members, as before. Electors, old constituency or corporation, in number 23; 10*l*. houses 322. Population 4843. Borough comprises the parishes of Andover and Knight's Enham, and the tithing of Foxcote. Returning officer, the bailiff.

**ARUNDEL**, co. Sussex. One Member (formerly two), schedule B. Electors, old constituency, consisting of inhabitants paying scot and lot; 10*l*. houses 380. Population 2803. Borough comprises the parish of Arundel. Returning officer, the mayor.

**ASHBURTON**, co. Devon. One Member (formerly two), schedule B. Electors, old constituency, consisting of nominal freeholders 101; 10*l*. houses 342. Population 4165. Borough comprises the parish of Ashburton. Returning officer, the portreeve.

**ASHTON-UNDER-LYNE**, co. Lancashire. One Member (new borough), schedule D. 10*l*. houses 610. Population 14,673. Borough comprises the whole district, over which the Lighting and Paving Act of the 7th and 8th Geo. IV. at present extends. Returning officer, mayor of Ashton-under-Lyne.

**AYLESBURY**, co. Bucks. Two Members, as before. Electors, old constituency, consisting of freeholders of the hundred, and housekeepers not receiving alms; new constituency, freeholders of the hundreds estimated at 838; 10*l*. houses 314, total 1150. Population 4907. Limits of borough unaltered. Returning officers, the constables of the borough.



**BANBURY**, co. Oxon. One Member, as before. Electors, old constituency, or corporation in number 18; 10*l.* houses 365. Population 5906. Borough comprises the parish of Banbury. Returning officer, the mayor.

**BARNSTAPLE**, co. Devon. Two Members, as before. Electors, old constituency, consisting of corporation and freemen; 10*l.* houses 607. Population 6840. Limits of the borough extend from the new bridge over Braddiford Water on the new Bramnton Road, along the hedge bounding east Pillow Marsh Field, to where it cuts Poleshill Lane, thence along this lane to where it meets Hall's Mill Lane, thence along Hall's Mill Lane to where it meets the Mill Leat, thence along the Mill Leat to where it meets Shearford Lane, thence along this lane to where it joins the Roborough Road, thence along this road to where it is met by Smoky House Lane, thence along this lane to where it is cut by a hedge dividing 'Great Mill Close' from 'Little Mill Close' and thence along this hedge, or a line continued in the same direction, to the Yeo, thence eastward along the boundary of Barnstaple to where it meets in Covey Cut, the south-eastern fence of 'Ham,' thence along this fence to where it cuts Land Key Road, thence in a straight line to Rumson Hill, where Windy Ash Lane meets the Brindon cross-road, thence to Wood-street Water to where it crosses this lane, thence along this water until it joins the Taw, thence along the Taw, until it joins the Yeo, thence along the Yeo to the swing bridge on the new Braunton Road, and thence along this road to the new bridge. Returning officer, the mayor.

**BATH**, co. Somerset. Two Members, as before. Electors, old constituency, or corporation, in number 30; 10*l.* houses 7314. Population 38,063. Borough comprises the old city of Bath, the parishes of Bathwick and Lyncomb, and Wyncomb; and, also, that part of Walcot which lies without and adjoining the boundaries of the old city. Returning officer, the mayor.

**BEDFORD**, co. Bedford. Two Members, as before. Electors, old constituency, consisting of householders not receiving alms; 10*l.* houses 493. Population 6959. Borough comprises the old borough of Bedford. Returning officers, the mayor, and two bailiffs.

**BERWICK-UPON-TWEED**. Two Members, as before. Electors, resident freemen; 10*l.* houses 582. Population 8920. Borough comprises the parish of Berwick, and the townships of Tweedmouth and Spittal. Returning officers, the mayor and four bailiffs.

**BEVERLEY**, co. York. Two Members, as before. Electors, old constituency, resident freemen about 1500; 10*l.* houses 507. Population 8302. Borough comprises the parishes of St. Mary, St. Martin, and St. Nicholas, and that part of St. John contained within the liberties of Beverley. Returning officer, the mayor.

**BEWDLEY**, co. Worcester. One Member, as before. Electors, old constituency, consisting of burgesses 42; 10*l.* houses 484. Population 7384. Borough comprises the parish of Ribbesford, and the hamlets of Wribbenhall, Hoarstone, Blackstone, Netherton, and Lower Milton, with Lickhill. Returning officer, the bailiff.

**BIRMINGHAM**, co. Warwick. Two Members (new borough). Schedule C. 10*l.* houses 6532. Population 146,986. Borough comprises the parishes of Birmingham and Edgbaston, and the townships of Bordesley, Duddeston and Nechels, and Deritend. Returning officers, the two bailiffs of Birmingham.

**BLACKBURN**, co. Pal. of Leicester. Two Members (new borough). Schedule C. 10*l.* houses 623. Population 27,091. Borough comprises the township of Blackburn. Returning officer to be appointed by the sheriff of the county.

**BODMIN**, co. Cornwall. Two Members, as before. Electors, old constituency, consisting of the corporation; 10*l.* houses 311. Population 5228. Borough comprises Bodmin, Lanivet, Lanhydrock, and Helland. Returning officer, the mayor.

**BOLTON**, co. Lancaster. Two Members (new borough). Schedule C. 10*l.* houses 1612. Population 43,396. Borough comprises Great and Little Bolton and Haulgh, except a detached part of Little Bolton, situate to the north of the town of Bolton. Returning officers, boroughreeves of Great and Little Bolton.

**BOSTON**, co. Lincoln. Two Members, as before. Electors, old constituency, consisting of corporation freemen paying scot and lot about 500; 10*l.* houses 1000. Population 12,818. Borough comprises the old borough of Boston, the parish of Skirbeck, the hamlet of Skirbeck Quarter, including the Fen allotment of Skirbeck Quarter, but not that of Skirbeck. Returning officer, the mayor.

**BRADFORD**, W. R. co. York. Two Members. (New borough). Schedule C. 10*l.* houses 1083. Population 43,527. Borough comprises the townships of Bradford, Manningham, Bowling, and Horton, including the hamlets of Great and Little Horton. Returning officer to be appointed by the sheriff of the county.

**BRIDGENORTH**, co. Salop. Two Members, as before. Electors, old constituency freemen and burgesses; 10*l.* houses 339. Population 6284. Borough comprises the old

borough of Bridgenorth, and the parishes of Quatford, Oldbury, Tasley, and Astley Abbots. Returning officers, the bailiffs.

**BRIDGEWATER**, co. Somersct. Two Members, as before. Electors, old constituency. Resident householders and freemen; 10*l.* houses 611. Population 7807. Limits of borough extend from the easternmost point where the boundary of Three Elms Field meets the Parret, westward along this boundary until it meets Reed Moor Pill; thence westward along this pill until it reaches the southern boundary of the 'Pasture Ground;' thence, straight to where the boundary of Wembden would be cut by a line drawn straight to the spire of Bridgewater church; thence southward along this boundary until it meets the Cannington-road; thence, westward along this road until it is met by the boundary of the 'Six Acres;' thence, westward along this boundary until it meets, near the Horse and Jockey Inn, the road from West Street; thence, westward along this road until it is met by the western boundary of Matthew's Field; thence along this boundary until it meets the Town Mill Leat; thence along this leat until it reaches the south-eastern corner of Matthew's Field; thence in a straight line to where Hamp Brook meets Hamp Lane; thence along Hamp Lane until it joins West Road; thence along West Road until it is joined by Row's Lane; thence along Row's Lane until it meets the fence inclosing the grounds of the 'Hamp' house, belonging to J. Chapman, Esq.; thence southward along this fence until it meets a stream at Barlard's Lane Bridge; thence along this stream until it falls into the Parret; thence westward along this river until it is joined by the northernmost of the two contiguous fields called 'Five Acres;' thence eastward along this boundary until it meets that of the field 'Four Acres;' thence northward along this boundary, until it meets that of the field 'Five Acres;' thence eastward along this boundary until it meets the Weston Zoyland Road; thence eastward along this road, until it is met by an occupation road leading to the north; thence to the northern extremity of this road; thence along the fence of the fields 'Ten Acres,' 'Seven Acres,' and 'Five Acres,' until it meets the fence of the field 'Hundred Acres;' thence in a straight line to the southern extremity, close by a penfold of the fence dividing the two fields called 'Part of the Hundred Acres;' thence eastward along the boundary of the field 'Small Croft,' until it meets the Bristol Road; thence westward along the boundary of Great Castle Field, until it meets the Parret; thence along this river to the point first described. Returning officer, the mayor.

**BRIDPORT**, co. Dorset. One Member, as before. Electors, old constituency, householders, paying scot and lot 348; 10*l.* houses 342. Population 4,242. Limits of borough extend from the toll-bar on the Exeter Road in a straight line to the northern extremity of the fence separating the field 'Marland Five Acres' from the field 'Higher Girtups and Dogholes;' thence along the western fence of the latter field until it reaches a lane leading into Mead lane, thence along that lane until it reaches Mead Lane, thence along this lane until it joins the Chard Road, thence northward along this road until it is joined by the first lane on the right called 'Green Lane,' thence in a straight line to Allington Mill, and thence to where Coneygere Lane joins the Pymore Road, thence along this lane until it joins the Beaminster Road, thence in a straight line to the bridge over the Asher Close by the Flood-houses, thence along the Asher to where it would be cut by a straight line drawn from the eastern extremity of Coneygere Lane to the turnpike-gate on the Dorchester Road, thence along this straight line to the turnpike-gate, thence southward along the Dorchester Road until it is joined by Bothenhampton Lane, thence along this lane until it is met by a stream, parting Walditch from Bothenhampton, thence along this stream until it falls into the Asher, thence down the Asher (following the easternmost branch, where it parts) to Squib's Bridge, thence in a straight line to the south-eastern corner of Keemy Cottage on the Bothenhampton Road, thence in a straight line to the eastern extremity of Wonderwell Lane, thence westward along this lane until it joins the Burton Bradford Road, thence southward along this road to Wich Gate, thence in a straight line through the Bombardier's-house to the sea-coast, thence along the sea-coast to the eastern extremity of West Cliff, thence northward along this cliff and the western boundary of the ship-yard of Messrs. Matthew and Company until it meets the boundary of 'Pitfield March,' thence northward along this field until it meets the Brit at Ire Pool, thence up this river until it is joined by the stream parting Symondsburry from Allington, thence along this stream until it meets the fence running from the toll-bar on the Exeter-road, and thence along this fence to this toll-bar. Returning officers, the two bailiffs.

**BRIGHTON**, co. Sussex. Two Members (new borough), Schedule C. 10*l.* houses 3000. Population 41,994. Borough comprises the parishes of Brighton and Hove. Returning officer to be appointed by sheriff of the county.

**BRISTOL**, co. Gloucester and Somersct. Two Members, as before, Electors, old constituency, freemen and freeholders 6311; 10*l.* houses 9785. Population 104,338. Limits of borough unaltered. Returning officer, the sheriff.

**BUCKINGHAM**, co. Bucks. Two Members, as before, Electors, old constituency, consisting of corporation, in number 13; 10*l.* houses 225. Population 3610. Borough



comprises the parishes of Buckingham, Maidsmorton, Thornborough, Padbury, Hillesden, Beston, Bissett, Tingewick, and Radclive-cum-Chackmore. Returning officer, the bailiff.

**BURY**, co. Palatine of Lancaster. One Member (new borough), Schedule D. 10 $\frac{1}{2}$  houses 765. Population 15,086. Limits of borough extend from a boundary-stone in the hamlet of Starling, marking the boundary of Elton and Ainsworth, along the lane from Starling to Walshaw Lane, to a boundary-stone in the hamlet of Walshaw Lane, marking the boundary of Elton and Tottington Lower End; thence eastward along the boundary of Elton until it meets Woodhill Brook; thence in a straight line to where Pigs Lea Brook falls into the Irwell; thence eastward along the boundary of Bury until it meets that of Elton; and thence westward along this latter boundary to the point first described. Returning officer to be appointed by sheriff of the county.

**BURY ST. EDMUND'S**, co. Suffolk. Two Members, as before, Electors, old constituency, consisting of alderman, burgesses, common council, and freemen; 10 $\frac{1}{2}$  houses 719. Population 11,436. Borough comprises the former borough of Bury St. Edmund's. Returning officer, the alderman.

**CALNE**, co. Wilts. One Member (formerly two), Schedule B. Electors, old constituency, guild stewards and burgesses 19; 10 $\frac{1}{2}$  houses 519. Population 4973. Borough comprises the parish of Calne, and the parts of Blackland and Calstone Willington, surrounded by this parish, including all parts of the old borough as are without the parish. Returning officer, the two guild stewards.

**CAMBRIDGE**, co. Cambridge. Two Members, as before. Electors, old constituency of freemen; 10 $\frac{1}{2}$  houses 1160. Population 20,917. Borough comprises the old borough of Cambridge. Returning officer, the mayor.

**CANTERBURY**, co. Kent. Two Members, as before. Electors, old constituency of resident freemen; 10 $\frac{1}{2}$  houses 667. Population 15,316. Limits of borough extend from the westernmost point, near St. Jacob's, where the boundary of the city liberties meets the Ashford Road, in a straight line to the meeting point of the boundaries of Harbledown, St. Dunstan, and Holy Cross Westgate parishes; thence northward along the eastern boundary of Harbledown, to where it turns north-westward, near the Whitstable Road; thence in a straight line in the direction of St. Stephen's church, to where this line cuts the boundary of St. Stephen's parish; thence eastward along this boundary, until it meets that of Holy Cross Westgate; thence in a straight line to the point where the road to St. Stephen's church meets the road to Sturry to the nearest branch of the Stour; thence along this branch of the river to the corporation stone No. 5; thence eastward along the boundary of the city liberties, including the whole of the borough of Longport, to the point first described. Returning officer, the sheriff.

**CARLISLE**, co. Cumberland. Two Members, as before. Electors, old constituency of resident freemen; 10 $\frac{1}{2}$  houses 587. Population 20,006. Borough comprises the ancient city, and townships of Bolchergate and Rickerate, together with part of the township of Caldewgate, extending from the bridge over the Caldew, uniting this township with the city, southward along this river until it leaves the boundary of the township, thence westward along this boundary to the road from Kell Houses to Carlisle, where it joins the Wigton Road, thence in a straight line to where the by-road from Stainton over the Summer-house Ford in the Eden and across the canal from the Solway to Carlisle, meets the road from Great and Little Orton to Carlisle, at a place called New Town, thence along the by-road until it reaches the Summer-house Ford, and thence along the boundary of Caldewgate to the bridge first described. Returning officer, the mayor.

**CHATHAM**, co. Kent. One Member (new borough), Schedule D. 10 $\frac{1}{2}$  houses 1174.<sup>1</sup> Population about 19,000. Limits of borough extend from the easternmost point, where the boundary of the city of Rochester meets the right bank of the Medway, southward along this boundary to the boundary-stone of Rochester marked 5 $\frac{1}{2}$ ; thence straight to the Windmill, on the top of Chatham Hill; thence straight to the old Windmill, in the parish of Gillingham, between the village and the fortifications; thence straight through Gillingham Fort, to the right bank of the Medway; thence along the Medway to the point first described. Returning officer to be appointed by the sheriff of the county.

**CHELTENHAM**, co. Gloucester. One Member (new borough), Schedule D. 10 $\frac{1}{2}$  houses 2100. Population 22,942. Borough comprises the parish of Cheltenham. Returning officer to be appointed by the sheriff of the county.

**CHESTER**, co. Pal. of Chester. Two Members as before. Electors old constituency of resident freemen; 10 $\frac{1}{2}$  houses 1800. Population 21,363. Borough comprises the old city, and also the space extending from the second city boundary stone in Broughton Ford Mead, and on the eastern bank of the Dee in a straight line to the western extremity of a lane leading from Stock Lane to Broughton Heath; thence in a straight line to the southern extremity of Heath Lane; thence along this lane until it joins the Christleton Road; thence along this road until it is joined by New Lane; thence to where New

Lane meets Filkin Lane ; thence to where this lane joins, at Asp Tree Turnpike-gate, the Tarvin Road ; thence to Tarvin Bridge ; thence along the Nantwich Canal, until it meets the old city boundary ; and thence southward along this boundary to the second stone above-mentioned. Returning officers, the sheriffs.

**CHICHESTER**, co. Sussex. Two Members, as before. Electors, old constituency, of householders, paying scot and lot ; 10*l.* houses 680. Population 8270. Limits of city extend from the eastern extremity of the boundary of the Old City Liberty, at St. James's Post, northward along the boundary to the Old Broill Road ; thence straight to the westernmost point, where the boundary of St. Peter the Great meets that of St. Bartholomew ; thence along this latter boundary until it crosses the new road to Fishbourn ; thence straight to the Turnpike-gate on the Stockbridge Road ; thence to the canal adjoining the Basin ; thence to the southern extremity of Snag Lane ; thence to the southern extremity of Cherry Orchard Lane ; thence to where the Rumboldswick Road meets the Oving Road ; thence to the point first described. Returning officer, the mayor.

**CHIPPENHAM**, co. Wilts. Two Members, as before. Electors, old constituency, of bailiff, burgesses, and householders resident in the ancient burghage houses ; 10*l.* houses 312. Population 5270. Borough comprises the parishes of Chippenham, Hardenhuish and Langley Burrel, and the extra-parochial space called Pewisham. Returning officer, the bailiff.

**CHRISTCHURCH**, co. Southampton. One Member (formerly two), Schedule B. Electors, old constituency, the corporation exclusively ; 10*l.* houses 363. Population 6077. Borough comprises the parish of Christchurch and the chapelry of Holdenhurst, except such part of the tithing of Hurn as extends from the western boundary of Christchurch, where it crosses from Dudsbury to Hurn Bridge, in a straight line to the southwestern corner of Merritown Common, thence along the southern boundary of this and Hurn Common to where this latter Common reaches Moor's River, thence in a straight line to the southern boundary-post of Christchurch on the Ringwood Road close by Fillibrook Plantation. Returning officer, the mayor.

**CIRENCESTER**, co. Gloucester. Two Members, as before. Electors, old constituency, of householders ; 10*l.* houses 329. Population 5420. Borough comprises the parish of Cirencester. Returning officers, the steward and bailiff to the lord of the manor.

**CLITHEROE**, co. Lancaster. One Member (formerly two), Schedule B. Electors, old constituency, tenants for life, or in fee of certain borough lands and houses ; 10*l.* houses 359. Population 8915. Borough comprises the chapelries of Downham and Clitheroe, and the townships of Whalley, Wiswall, Pendleton, and Henshorn, and Little Mitton and Calcoats. Returning officers, two bailiffs.

**COCKERMOUTH**, co. Cumberland. Two Members, as before. Electors old constituency of burghage holders ; 10*l.* houses 235. Population 6022. Borough comprises the townships of Eaglesfield, Brigham, Papcastle, and Bridekirk, and also a detached portion of the township of Daventry, lying between Papcastle, Bridekirk, and Cockermonth. Returning officer, the bailiff appointed at the court leet of the lord of the manor.

**COLCHESTER**, co. Essex. Two Members, as before. Electors, old constituency of resident freemen ; 10*l.* houses upwards of 500. Population 16,167. Borough comprises the old borough of Colchester. Returning officer, the mayor.

**COVENTRY**, co. Warwick. Two Members, as before. Electors, old constituency of resident freemen ; 10*l.* houses about 1500. Population 27,076. Borough comprises the city of Coventry and its suburbs. Returning officers, the sheriffs.

**CRICKLADE**, co. Wilts. Two Members, as before. Electors, old constituency, freeholders, copyholders, and leaseholders of the hundred and borough ; 10*l.* houses not returned. Population of Cricklade 1642. Limits of borough unaltered. Returning officer, the bailiff of the borough, appointed at the court leet of the lord of the manor.

**DARTMOUTH**, co. Devon. One Member, (formerly two), Schedule B. Electors, old constituency of freemen ; 10*l.* houses 422. Population 4597. Limits of borough extend from the point to the sea coast, where the boundary of Townstall meets that of Stoke Fleming, northward along the former boundary to where it meets the Stoke Road, thence along this road, passing Swallaton Cross and Swallaton Gate, until it meets the Milton Road, thence along the Milton Road until it is met by the boundary of Townstall, thence westward along the boundary until it reaches Old Mill Creek, thence along the Low Water-mark to the point first described. Returning officer, the mayor.

**DERBY**, co. Derby. Two Members, as before. Electors, old constituency of resident freemen ; 10*l.* houses 1684. Population 23,607. Borough comprises the old borough of Derby. Returning officer, the mayor.

**DEVIZES**, co. Wilts. Two Members, as before. Electors, old constituency, or corporation ; 10*l.* houses 409. Population 6367. Borough comprises the old borough, the



parishes of St. John and St. Mary, and so much of the chapelry of St. James and the parish of Rowde as extends from the point where the boundary of the parish of St. John the Baptist would be cut by a line drawn straight from the 'Ox House' on the Chippenham Road to the Round tower of the new County Bridewell to the Ox House, thence straight to 'Brow Cottage,' thence straight to the towing-path of the Kennet Canal at the Dye House Lane, thence eastward along the canal until it turns northward near the London Bridge, thence one hundred yards in a line due east, thence straight to Mr. Gundry's house on the Salisbury Road, thence to Mr. Slade's house called 'Southgate,' thence to the southernmost point where Gallows' Aere Lane is met by the boundary of St. John's parish. Returning officer, the mayor.

**DEVONPORT**, co. Devon. Two Members, (new borough), Schedule C. 10l. houses 3000. Population 44,454. Borough comprises the parish of Stoke Damerill and the township of Stonehouse. Returning officer to be appointed by the sheriff of the county.

**DORCHESTER**, co. Dorset. Two Members, as before. Electors old constituency of inhabitants paying seat and lot; 10l. houses 333. Population 3033. Limits of borough extend from the second or middle bridge on the Sherborne Road along the northern branch of the Frome, passing under Grey's Bridge until it is met near Stanton's Cloth-factory by the boundary of Fordington; thence southward along this boundary until it meets the Wareham Road; thence westward along this road to the turnpike-gate; thence in a straight line to the centre of the 'Two Barrows;' thence to the centre of 'Maumbury Ring,' thence to the centre of 'Lawrence Barrow' near the Exeter Road; thence in a straight line to the south-western corner of the Barrack-wall; thence northward along this wall and palisade until it meets the Frome, and thence in a straight line to the forementioned second bridge. Returning officer, the mayor.

**DOVER**, co. Kent. Two Members, as before. Electors, old constituency of resident freemen; 10l. houses 1743. Population 11,924. Limits of borough extend from the Jetty along the boundary of the liberties of the town and port of Dover, on the eastern side of the castle, and through the parish of Charlton, to the boundary-stone where the boundary of the liberties meets that of the parish of Buckland, in Back Lane; thence along this lane until it meets the road leading to Crabbe Turnpike-gate, on the London Road; thence in a straight line and westerly direction to where the boundary of Buckland crosses the London Road; thence along this boundary until it crosses the river, and thence straight to where this boundary meets the road leading to Combe Farm; thence along this boundary to where the boundary of Hougham is intersected by that of the City Liberties; thence along the latter boundary to the sea-coast, and so to the forementioned Jetty. Returning officer, the mayor.

**DROITWICH**, co. Worcester. One Member, (formerly two). Schedule B. Electors, old constituency of burgesses; 10l. houses 311. Population 5949. Borough comprises the old borough of Droitwich, the parishes of Dodderhill, Hampton Lovett, Doverdale, Salwarp, Martin Hussingtree, Oddingley, Hadsor, Hindlip, Himbleton, and Elmbridge, the Moreway-end and Broughton divisions of Hanbury, the extra-parochial places Crnteh and Westwood Park, -together with the parts of Claines and Warndon, surrounded by Hindlip and Hussingtree, also the extra-parochial place Shell, and the detached part of Inkborrow contained between Himbleton and the Broughton division of Hanbury. Returning officers, the bailiffs.

**DUDLEY**, co. Worcester. One Member, (new borough), Schedule D. 10l. houses about 800. Population 23,043. Borough comprises the parish of Dudley. Returning officer to be appointed by the sheriff of the county.

**DURHAM**, co. Pal. of Durham. Two Members, as before. Electors, old constituency of freemen; 10l. houses 448. Population 10,125. Limits, from Shincliffe Bridge, over the river Wear on the Stoekton Road, along the Stoekton Road to the point at which the same is met by the lane leading into the Darlington Road; thence along the said Lane to the point at which the same joins the Darlington Road; thence along the Darlington Road to the point at which the same is met by Potter's Lane; thence along Potter's Lane to the point at which the same meets Quarry Head Lane; thence along Quarry Head Lane to the point at which the same meets Margery Lane; thence along Margery Lane to the point at which the same meets Flass Lane; thence along Flass Lane to the point at which the same meets a Lane leading into the newly-cut Turnpike Road, which forms the commencement of the Newcastle Road; thence along the last-mentioned Lane to the point at which the same joins the said newly cut Road; thence Northward, along the said newly cut Road to the point at which the same joins the old line of the Newcastle Road; thence in a straight line through the northernmost of the two Out-buildings attached to Kepier's Hospital to the river Wear; thence along the river Wear, to the point at which the same meets Kepier's Lane; thence along Kepier Lane, passing under the old arches of the Hospital to the point at which the same lane is joined, on the south-west of High Grange Farm, by a Lane leading to the Loaning Head Road; thence along the last-mentioned Lane crossing the Sunderland Road, [to the point at which the same lane joins the Loaning Head Road; thence along the Loaning Head Road, to the



point at which the same is met by a Beck running close to the North of Pellow Wood and to the South of Gilesgate Church; thence along the said Beck to the point at which the same falls into the river Wear; thence along the river Wear to Shincliffe Bridge. Returning officer, the mayor.

**EVESHAM**, co. Worcester. Two Members, as before. Electors, old constituency of burgesses; 10*l.* houses 330. Population 3991. Borough comprises the old borough of Evesham. Returning officer, the mayor.

**EXETER**, co. Devon. Two Members, as before. Electors, old constituency of freemen; 10*l.* houses 3016. Population 28,201. Limits of borough extend from the Turnpike-gate on the Morton Road southward along Cowick Lane to where it meets Stone Lane; thence along this lane until it meets the road from Exeter to Alphington; thence southward along this road until it is joined by Marsh Barton Lane; thence along this lane until it reaches the western branch of the Exe; thence in a straight line to where Abbey Lane meets the eastern branch of the Exe, thence southward along the Leat to where it joins the brook running down through East Wanford; thence along this brook until it crosses the Old Stoke and Tiverton Road near the road to Mincing Lake Farm; thence along the former road until it meets the boundary of the county of the city; thence northward along this boundary to near Foxhays, where a branch of the Exe flowing through Exwick joins the main stream; thence in a straight line to where the road from Exwick is joined by a road leading from Foxhays to Cleave; thence along the former road to the Turnpike-gate first described. Returning officer, the sheriff.

**EYE**, co. Suffolk. One Member, (formerly two), Schedule B. Electors, old constituency of freemen; 10*l.* houses 330. Population 7206. Borough comprises the parishes of Eye, Hoxne, Denham, Redlingfield, Occold, Thorndon, Braisworth, Yaxley, Thrandiston, Broome, and Oakley. Returning officers, the bailiffs.

**FINSBURY**, co. Middlesex. Two Members (new borough), Schedule C. 10*l.* houses 23,266. Population 224,839. Borough comprises the parishes of St. Luke, St. George the Martyr, St. Giles-in-the-Fields, St. George Bloomsbury, St. Mary Stoke Newington, and St. Mary Islington; the Liberties, &c. of Saffron Hill, Hatton Garden, Ely Rents, Ely Place, the Rolls, Glass House Yard, and the Charter House; Lincoln's Inn, and Gray's Inn; the parishes of St. James and St. John, Clerkenwell, except that part situated to the north of Islington; those parts of St. Sepulchre and St. Andrew, Holborn, and of Furnival's Inn and Staple's Inn, which are situated without the Liberties of London. Returning officer to be appointed by the sheriff of the county.

**FROME**, co. Somerset. One Member (new borough), Schedule D. 10*l.* houses 450. Population 12,240. Limits of borough extend from Cottle's Oak turnpike-gate along Barton Lane until it meets the lane to Hellicar's Grave; thence, along this lane to its southern extremity; thence, straight through Plaguy House into Grove Lane; thence, straight to the Mount where the road from Tytherington is met by the lane to Adderwell; thence, along this lane to its eastern extremity near Bellows Hole; thence, straight to where the Frome would be cut by a line drawn straight to "Mrs. White's," or "Southfield Farm House;" thence, northward along this river until it is joined by Rodden Lake streamlet; thence, along this streamlet to Rodden Bridge at the end of Rodden Lane; thence, along Rodden Lane to Clink Crossways; thence, in a straight line to the twelfth milestone on the Bath Road; thence in a straight line to the north-eastern corner of Mr. Shepherd's garden wall; thence, in a straight line through the house of Thomas Ball and Mrs. Slade, to the Frome; thence, along this river to the northernmost part of the Dye House, late the property of Samuel Button; thence, straight to the centre of Kissing Batch Pound; thence, straight to Cottle's Oak Turnpike-gate. Returning officer to be appointed by the sheriff of the county.

**GATESHEAD**, co. Pal. of Durham. One Member (new borough), Schedule D. 10*l.* houses 750; Population 15,177. Borough comprises the parish of Gateshead and that part of the chapelry of Heworth in the parish of Jarrow, situated to the west of a straight line drawn from Kirton Toll-gate-house to Blue Quarry Mill and prolonged each way to the boundary of Gateshead. Returning officer to be appointed by the sheriff of the county.

**GLOUCESTER**, co. Gloucester. Two Members, as before. Electors, old constituency of resident freemen; 10*l.* houses 760. Population 11,933. Limits of borough extend from the old city boundary-stone on the western side of Castle Lane leading from Westgate Street to the County Gaol, northward along the old city boundary to the boundary-stone south of the London Road which marks the easternmost point of this boundary; thence in a straight line through the east corner of the mill upon the Twiver, between this boundary and the tram-road from the Gloucester and Berkeley Canal to Cheltenham to this tram-road; thence along it until it is met by Barton Lane; thence along this lane to where it crosses the Sud Brook; thence along the canal until it is met by the city boundary; thence westward to the point first described. Returning officers, the sheriffs.

**GRANTHAM**, co. Lincoln. Two Members, as before. Electors, old constituency



of freemen; 10*l.* houses 475. Population 7427. Borough comprises the parish of Grantham (including the townships of Spittlegate, Manthorpe, Little Gonerby, and Harrowby) and that part of Somerby lying between Grantham and High Dyke. Returning officer, the alderman.

**GREENWICH**, co. Kent. Two Members (new borough), Schedule C. 10*l.* houses 6142. Population 65,917. Limits of borough extend from the Royal Arsenal Canal at Woolwich, where it joins the Thames, along the canal to its southern extremity; thence straight to the south-eastern corner of the Ordnance Storekeeper's House; thence straight towards a stile in the footpath from Woolwich to Plumstead Common, over Sand Hill, to the boundary of Woolwich; thence southward along this boundary until it meets that of Charlton; thence westward along this latter boundary until it turns southward, near the Dover Road; thence along this road to the nearest point of the boundary of Greenwich; thence westward along this boundary until it turns abruptly to the south, close by the Dover Road; thence in a straight line and westerly direction to the nearest point of this boundary; thence westward along this boundary until it meets that of Deptford; thence southward along this boundary until it meets the Thames, and thence to the first point described. Returning officer to be appointed by the sheriff of the county.

**GRIMSBY, GREAT**, co. Lincoln. One Member (formerly two), Schedule B. Electors, old constituency of freemen; 10*l.* houses 338. Population 6836. Borough comprises the parishes of Great Grimsby, Great and Little Coates, Bradley, Lacey, Waltham, Seartho, Clee, Weelsby, and Cleethorpes. Returning officer, the mayor.

**GUILDFORD**, co. Surrey. Two Members, as before. Electors, old constituency of resident freemen; 10*l.* houses 431. Population 3813. Limits of borough extend from the point north of the town, where a creek leading from Dapdune House joins the Wey, in a straight line to where the New Road joins the Stoke Road; thence along the New Road until it joins the Kingston Road; thence along this road to Cross Lane; thence along this lane to the Epsom Road; thence in a straight line to Chalky Lane, where the boundary of Trinity parish turns off; thence along this boundary until it enters Goal Lane; thence in a straight line to where the Wey turns abruptly to the north, at a wharf close by the Horsham Road; thence straight to the path from Guildford across Bury Fields, abutting on the Portsmouth Road; thence straight to the south-western corner of Cradle Field; thence along the western hedge of this field until it cuts the Old Farnham Road; thence in a straight line towards Worplesdon Semaphore, to where such line cuts the New Farnham Road; thence straight to the point first described. Returning officer, the mayor.

**HALIFAX**, W. R. co. York. Two Members (new borough), Schedule C. 10*l.* houses 1300. Population 31,317. Limits of borough extend from the meeting-point of Halifax, North Ofram, and Ovenden, north of the town, westward along the boundary of Halifax to a road leading from a house called 'Shay' to Bank Top, thence along this road to another road from South to North Ofram, thence along this road to God Lane Bridge, thence straight to the south-eastern corner of New Town on the Bradford Road, thence to the point first described. Returning officer to be appointed by the sheriff of the county.

**HARWICH**, co. Essex. Two Members, as before. Electors, old constituency or corporation; 10*l.* houses 202. Population 4297. Borough comprises the old borough of Harwich. Returning officer, the mayor.

**HASTINGS**, co. Sussex. Two members, as before. Electors, old constituency of freemen; 10*l.* houses 1125. Population 10,097. Borough comprises the town and port of Hastings, and its liberties, including that detached part of the parish of St. Leonard lying near Winchelsea, and including also the liberty of the Sluice, but excluding all other detached parts of the old borough of Hastings. Returning officer, the mayor.

**HELSTON**, co. Cornwall. One member (formerly two), Schedule B. Electors, old constituency of corporation and freemen; 10*l.* houses 225. Population 3293. Borough comprises the old borough, the parish of Sithney, and the space extending from Coverack Bridge over the Loo, in a straight line across the Wendron Road, to the western extremity of a lane leading by Wheal Anu to Graham Mine; thence along this lane until it meets a small stream; thence southward along the stream to where it meets a lane leading from Wendron to Trecoose and Constantine; thence eastward along this lane until it meets the boundary of Wendron; thence southward along this boundary to Coverack Bridge. Returning officer, the mayor.

**HEREFORD**, co. Hereford. Two Members, as before. Electors, old constituency of freemen; 10*l.* houses 617. Population 10,180. Borough comprises the whole space contained within the boundary and liberty of the city of Hereford, including Castle Green. Returning officer, the mayor.

**HERTFORD**, co. Hertford. Two Members, as before. Electors, old constituency of freemen and householders; 10*l.* houses 273. Population 5247. Limits of borough extend from the Corporation Port, at the bottom of Port Hill, along the Benge Road, to where it is cut by the northern fence of Port Hill Field; thence along the northern and

western fences of this field, to where the latter cuts the Mole Wood Mill Road; thence in a straight line through Sale Farm Bridge to the Stevenage Road; thence in a straight line to where the Hertingfordbury Road is crossed by the boundary of the out-borough of Hertford; thence southward along this boundary to the forementioned corporation post. Returning officer, the mayor.

**HONITON**, co. Devon. Two Members, as before. Electors, old constituency of inhabitants paying scot and lot; 10*l.* houses 318. Population 3509. Borough comprises the parish of Honiton. Returning Officer, the portreeve, chosen by a directed jury, at the court-leet of the lord of the manor.

**HORSHAM**, co. Sussex. One Member (formerly two), Schedule B. Electors, old constituency of burgage tenants; 10*l.* houses 365. Population 5105. Borough comprises the parish of Horsham. Returning officers, the two bailiffs, appointed at the court-leet of the Duke of Norfolk.

**HUDDERSFIELD**, W. R. co. York. One Member (new borough), Schedule D. 10*l.* houses 1140. Population 19,095. Borough comprises the township of Huddersfield. Returning officer to be appointed by the sheriff of the county.

**HUNTINGDON**, co. Huntingdon. Two Members, as before. Electors, old constituency of freemen. 10*l.* houses 200. Population 3267. Borough comprises the old borough of Huntingdon, and the parish of Godmanchester. Returning officer, the mayor.

**HULL, KINGSTON-UPON**, E. R. co. York. Two Members, as before. Electors, old constituency of freemen; 10*l.* houses 3133. Population 46,426. Borough comprises the parishes of St. Mary, Holy Trinity, Sculcoates, and Drypool, together with 'Garrison Side,' and other extra-parochial places within any of these parishes, and also that part of Sutton situated to the south of a line drawn straight from Sculcoates Church to where the Sutton Drain meets the Summergangs Drain. Returning officer, the sheriff.

**HYTHE**, co. Kent. One Member (formerly two), Schedule B. Electors, old constituency of freemen; 10*l.* houses 537. Population 6903. Borough comprises the old borough of Hythe, the liberties of Folkestone, and the parishes of West Hythe, Saltwood, Cheriton, Folkstone, and Newington, except Marwood Land, a detached part of Newington. Returning officer, the mayor.

**IPSWICH**, co. Suffolk. Two Members, as before. Electors, old constituency of freemen; 10*l.* houses about 1800. Population 20,454. Borough comprises the old borough of Ipswich. Returning officers, the two bailiffs.

**KENDAL**, co. Westmorland. One Member (new borough), Schedule D. 10*l.* houses 682. Population 11,577. Borough comprises the townships of Kendal and Kirkland, and the parts of Nether Graveship adjoining Kendal. Returning officer, the mayor.

**KIDDERMINSTER**, co. Worcester. One Member (new borough), Schedule D. 10*l.* houses about 500. Population 20,165. Limits of borough extend from near "Proud Cross," where the boundary of the old borough meets the Broomfield Road, along this boundary to where the Abberley Road meets the Black Brook; thence westward along this road until it is met by a hedge running due south from it; thence along this hedge to its southern extremity, and thence to a stone-quarry near; thence to the first mile-stone on the Bewdley Road; thence westward along this road until it is joined by a footpath leading to the Stourport Road; thence along this footpath until it meets the boundary of the old borough; thence southward along this boundary until it meets the fence of 'The Copse' on the eastern bank of the Stour; thence along this fence to where it meets Hoo Lane; thence across Hoo Lane over 'Gallows Stile' along a footpath until it meets the lane from Hoo Brook to Comberton Hill; thence northward along this lane until it meets the boundary of the old borough, and thence to the point first described. Returning officer, the high sheriff.

**KNARESBOROUGH**, W. R. co. York. Two Members, as before. Electors, old constituency of burgageholders; 10*l.* houses 369. Population 6253. Borough comprises the boundary described in a lighting and paving act, 4 Geo. IV. Returning officers, the two bailiffs.

**LAMBETH**, co. Surrey. Two Members (new borough), Schedule C. 10*l.* houses 16,405. Population 154,613. Borough comprises the parishes of St. Mary Newington, St. Giles Camberwell, except the manor and hamlet of Dulwich, and all such parts of Lambeth, including the extra-parochial space, as extend from the point where the road from London to Dulwich, by Red Post Hill, leaves the road from London over Herne Hill, in a straight line to St. Matthew's Church, at Brixton; thence in a straight line to a point in the boundary between Lambeth and Clapham, 150 yards south of the middle of the carriage-way along Aere Lane. Returning officer to be appointed by the sheriff of the county.



**LANCASTER**, co. Pal. of Lancaster. Two Members, as before. Electors, old constituency of freemen; 10*l.* houses 658. Population 12,613. Limits of borough extend from the point on the Lune where the boundaries of Lancaster, Skerton, and Heaton-with-Oxcliffe meet, westward, along the boundary of Lancaster to the meeting point of this and the boundaries of Bulk and Quernmore; thence in a straight line to the Aqueduct Bridge over the Caton Road; thence northward along the canal from Preston to Kendal, to the fourth bridge from the Aqueduct; thence in a straight line to where Bracken Lane meets Scale Lane; thence along this last lane until it reaches the Lune; and thence along this river to the point first described. Returning officers, the mayor and two bailiffs.

**LAUNCESTON**, co. Cornwall. One Member (formerly two), Schedule B. Electors, old constituency of corporation and freemen; 10*l.* houses 327. Population 5394. Borough comprises the old borough and the parish of St. Stephen, and the parts of the parishes of Lawhitton, St. Thomas the Apostle, and South Petherwin without the old borough. Returning officer, the mayor.

**LEEDS**, W. R. co. York. Two Members (new borough), Schedule C. 10*l.* houses 6683. Population 123,393. Borough comprises the parish of Leeds. Returning officer, the mayor.

**LEICESTER**, co. Leicester. Two Members, as before. Electors, old constituency of freemen and householders; 10*l.* houses 1,900. Population 40,512. Borough comprises the old borough of Leicester, and the space over which the magistrates of the borough at present exercise a jurisdiction concurrently with those for the county, including the Castle View. Returning officer, the mayor.

**LEOMINSTER**, co. Hereford. Two Members, as before. Electors, old constituency, or inhabitants paying scot and lot; 10*l.* houses 195. Population 5249. Borough comprises the parish of Leominster. Returning officer, the bailiff.

**LEWES**, co. Sussex. Two Members, as before. Electors, old constituency or inhabitants paying scot and lot; 10*l.* houses 832. Population 6353. Limits of borough extend from the Town Mill, on the north-western side of the town, straight to the Smock Windmill; thence to the boundary of Southover, where it crosses the Cockshut Stream; thence along this stream until it joins the Ouse; thence along this river to where it would be cut by a line drawn straight to the site of an old windmill on the eastern cliff; thence straight to this cliff; thence to the Malling Mill; thence to the stream which turns the Paper Mill, and falls into the Ouse, and thence straight to the Town Mill. Returning officers, the constables.

**LICHFIELD**, co. Stafford. Two Members, as before. Electors, old constituency of freemen and freeholders; 10*l.* houses 420. Population 6499. Borough comprises the County of the City and the place called 'The Close,' which is encompassed by the county. Returning officers, the sheriff and bailiffs.

**LINCOLN**, co. Lincoln. Two Members, as before. Electors, old constituency of freemen; 10*l.* houses 652. Population 11,892. Borough comprises the old city of Lincoln, the Bail and Close, and Canwick Common, belonging to the freemen of Lincoln, together with all extra-parochial places surrounded by the City, Bail, Close and Common. Returning officers, the mayor and sheriffs.

**LISKEARD**, co. Cornwall. One member, (formerly two), Schedule B. Electors, old constituency, corporation; 10*l.* houses 315. Population 4042. Borough comprises the parish of Liskeard, and all parts of the old borough of Liskeard as are without that parish. Returning officer, the mayor.

**LIVERPOOL**, co. Pal. Lancaster. Two Members, as before. Electors, old constituency of freemen; 10*l.* houses 17,427. Population 165,175. Limits of borough extend from the western extremity of Dingle Lane, south of the town, along Dingle Lane until it meets Ullet Lane; thence along this lane until it meets Lodge Lane; thence along this lane until it meets Smithdown Lane; thence along this lane until it is met by the boundary of Wavertree; thence northward along this boundary until it comes nearest to the south-eastern corner of the wall of the New Botanic Gardens; thence straight to this corner; thence along the eastern wall of these Gardens until it reaches Edge Lane; thence eastward along this lane to the distance of 74 yards; thence in a line parallel to Grove Street, until this line reaches the London Road; thence along this road until it is joined by Deane Street; thence in a straight line to the boundary-stone in Rake Lane, near the southern extremity of Whitefield Lane; thence northward along the boundary of Everton, until it joins that of Kirkdale; thence along this latter boundary until it reaches the high-water mark of the Mersey; thence along this mark until it comes nearest to the point first described; and thence to this point. Returning officers, the mayor and two bailiffs.

**LONDON**, co. Middlesex. Four Members, as before. Electors, old constituency of livery; 10*l.* houses 14,564. Population 122,799. Borough comprises the whole space



within the liberties of the City, including the Inner and Middle Temple. Returning officers, the sheriffs.

**LUDLOW**, co. Salop. Two Members, as before. Electors, old constituency, burgesses; 10*l.* houses 514. Population 5253. Limits of borough extend from the point south of the town where Dirty Brook joins the Teme, north-eastward, along the boundary of Ludford, to where it lies nearest to the south-western corner of 'Rock Close;' thence straight to this corner; thence along the western fence of this close, and until it cuts the road to the Sheet; thence along this road towards Ludlow until it is joined by a road leading by Gallows Bank into Rock Lane; thence along this road to Rock Lane; thence along this lane until it is joined by a road to the Sandpits turnpike; thence along this road, until it is met by the eastern fence of the garden of the Cross Keys public-house; thence in a straight line to where Fishmore Brook would be cut by a line drawn straight to Stanton Lacy House; thence along this brook until it joins the Corve; thence up the Corve, until it meets a fence separating the lands occupied by Mr. William Russell from those occupied by Mr. Henry Lloyd; thence along this fence, until it meets the Shrewsbury road; thence along the fence separating 'The Lease Piece' and 'Pike Field,' until it meets the Burway Road; thence northward along this road until it is met by a fence separating 'The Marshes' and 'The Ox Pasture;' thence along this fence until it meets the Teme; thence in a straight line to where the fence dividing the lands of the Hon. Robert Henry Clive from those of the corporation, in the occupation of Mr. William Smith, meets the Prior Halton Road; thence along this road towards Ludlow, until it is met by the fence dividing the corporation lands occupied by the late Mr. Johnnes and Mr. George Anderson, from corporation lands occupied by the late Mr. Anthony Jones and Mr. Robert Meyrick; thence along this latter fence until it meets the Brick House Road; thence in a straight line to the eastern corner of Whitecliff Coppice; thence southward along the north-eastern fence of this coppice to where it meets the boundary of Ludford; thence southward along this boundary to the point first described. Returning officers, the two bailiffs.

**LYME REGIS**, co. Dorset. One Member (formerly two), Schedule B. Electors, old constituency, freemen; 10*l.* houses. Population 3345. Borough comprises the parishes of Lyme Regis and Charmouth. Returning officer, the mayor.

**LYMINGTON**, co. Southampton. Two Members, as before. Electors, old constituency of burgesses; 10*l.* houses 189. Population 5472. Borough comprises the parish of Lymington and that part of Baldre extending from East End Bridge on the eastern boundary of Baldre in a straight line through Baldre Church to the western bank of the Lymington River; thence southward along this river until it meets the boundary of Baldre, and so on to East End Bridge. Returning officer, the mayor.

**LYNN REGIS**, co. Norfolk. Two Members, as before. Electors, old constituency of resident freemen; 10*l.* houses 660. Population 13,370. Borough comprises the old borough of Lynn Regis. Returning officer, the mayor.

**MACCLESFIELD**, co. Pal. of Chester. Two Members (new borough), Schedule C. 10*l.* houses 1100. Population 23,129. Limits of borough extend from the point where its boundary meets the Leek Road, near Moss Pool, southward, along this road to the bridge over the Macclesfield Canal; thence eastward along the canal, to where it meets the boundary of the borough; thence eastward to where this is again met by the canal; thence northward by the canal to where it crosses Shore's Clough Brook; thence westward along this brook to where it meets the boundary of Hurdsfield; thence southward along the boundary of this township, until it meets that of Macclesfield; and thence westward along this latter boundary to the point first described. Returning officer, the mayor.

**MAIDSTONE**, co. Kent. Two Members, as before. Electors, old constituency of freemen; 10*l.* houses 1417. Population 15,387. Borough comprises the old borough of Maidstone. Returning officer, the mayor.

**MALDON**, co. Essex. Two Members, as before. Electors, old constituency of freemen; 10*l.* houses 147. Population 4895. Borough comprises the old borough of Maldon and the parish of Heybridge. Returning officer, the mayor.

**MALMESBURY**, co. Wilts. One Member, (formerly two), Schedule B. Electors, old constituency of free burgesses; 10*l.* houses 351. Population 6185. Borough comprises the old borough of Malms-Mary and the out-parishes of St. Paul's Malmsbury and St. Mary Westport, and the parishes of Brokenborough, Charlton, Garsdon, Lea, Great and Little Somerford, Foxley, and Bremhillam. Returning officer, the alderman.

**MALTON**, N. R. co. York. Two Members, as before. Electors, old constituency of freemen; 10*l.* houses 397. Population 6802. Borough comprises the parishes of St. Leonard, St. Michael, Old Malton, and Norton. Returning officer, the bailiff.

**MANCHESTER**, co. Pal. of Lancaster. Two Members (new borough), Schedule C. 10*l.* houses 12,723. Population 187,022. Borough comprises the townships of Manchester,



Charlton Row, otherwise Charlton-upon-Medlock, Ardwick, Beswick, Hulme, Cheatham, Bradford, Newton, and Harpur Hay. Returning officers, the boroughreeve and constables.

MARLBOROUGH, co. Wilts. Two Members, as before. Electors, old constituency of freemen; 10l. houses 299. Population 4186. Borough comprises the old borough of Marlborough and the parish of Preshute. Returning officer, the mayor.

MARLOW, GREAT, co. Buckingham. Two Members, as before. Electors, old constituency of inhabitants paying scot and lot; 10l. houses 349. Population 6162. Borough comprises the parishes of Great and Little Marlow, Medmenham, and Bisham. Returning officer, the constable chosen at the court-leet of the lord of the manor.

MARYLEBONE, co. Middlesex. Two members (new borough), Schedule C. 10l. houses 21,630. Population 240,294. Borough comprises the several parishes of St. Marylebone, St. Pancras, and Paddington. Returning officer to be appointed by the sheriff of the county.

MIDHURST, co. SUSSEX. One Member (formerly two), Schedule B. Electors, old constituency of burgage holders; 10l. houses 339. Population 5627. Borough comprises the parishes of Midhurst, Easebourne, Heyshot, Chithurst, Graffham, Didling, and Cocking; and the tithing of South Ambersham, that part of Bignor which is surrounded by Easebourne; those parts of Wool Lavington, Bepton, and Woolbeding, which adjoin Midhurst; that part of Lynch adjoining Bepton, and that also in which Woodman's Green is situate; all the parts of Stedham and Iping not situated to the north of the cross-road from Woodman's Green, between North End Farm and Hobbert's Farm, to Midland Marsh; the parish of Trollon, except the part lying to the north of the cross-road from Vining Common to Horne Hill and Lonebeech Lane; and the parts of Sellham and Lodsworth, and of the tithing of North Ambersham not situated to the north of the brook running from Cook's Bridge, on the London Road, to Lickfold Bridge. Returning officer, the bailiff, appointed by the proprietor.

MONMOUTH, NEWPORT, and USK, co. Monmouth. Two members, as before. Electors, old constituency of freemen; 10l. houses 1140. Population 11,163. Monmouth comprises the parish of Monmouth, and all such parts of the old borough as lie without the parish. Newport extends from the point south of the town, where the Mendle Gief Road is joined by a husbandry road leading to Hundred Acres Gout, along the former road until it meets the Cardiff Road; thence westward along this road until it meets the streamlet from Cwrtybella Well; thence along this streamlet to the pool on the western side of Friar's Garden-wall; thence along the water-course up from this pool to another on the western side of Bull Field; thence along the western fence of this field to where it cuts the road from Stow to Risca; thence westward along this road until it is cut by the fence running northward from the east end of the cottages belonging to John Ricketts; thence along this fence to the north-western corner of the field of which it is the western boundary; thence eastward, along the northern fence of this field, until it is intersected by the fence of the adjoining field; thence northward, along this last-mentioned fence to a well-head; thence along the stream running therefrom, until it meets the boundary of the old borough; thence northward, along this boundary, until it meets the Usk at the mouth of Cridan Pill; thence along the Usk, until it is met by a pill opposite the castle; thence along this pill to the Gout; thence along the water-course, in a direction nearly due east, until it meets the new road to Caerlem; thence along this road, until it joins the old road to Christchurch; thence along the New Keen, to where it meets Liswerry Pill; thence along this pill to where it joins the Usk; thence along the Usk, until it is joined by Hundred Acres Gout; thence along this gout until it is met by the husbandry road leading from the Mendle Gief Road; thence along the husbandry road to the point first described. Usk extends from 'Cwm Cay's Bridge,' north of the town, along the brook over which the bridge is built, until it falls into the Usk; thence down the Usk and along the boundary of the old borough, to where it cuts the mill-stream; thence in a straight line to Little Castle Farmhouse; thence along the fence of the farmyard to the north-eastern corner; thence in a straight line to the oak tree in the wood hedge, on the summit of Lady Hill; thence in a straight line to the point where Cwm Cay's Brook would be cut by a line drawn straight from the last mentioned tree to Cwm Cay's Bridge; thence along the brook to the bridge. Returning officers, the mayor and bailiffs.

MORPETH, co. Northumberland. One Member (formerly two), Schedule B. Electors, old constituency of freemen; 10l. houses 446. Population 6678. Borough comprises the townships of Morpeth, Buller's Green, Newminster Abbey, Catelburn with Morpeth Castle and Stobhill, Hapseott, and Tramwell with High Church and the parish of Bedlington. Returning officers, the two bailiffs.

NEWARK-UPON-TRENT, co. Nottingham. Two Members, as before. Electors, old constituency, inhabitants paying scot and lot; 10l. houses 510. Population 9557. Borough comprises the old borough of Newark-upon-Trent. Returning officer, the mayor.



**NEWCASTLE-UPON-TYNE**, co. Northumberland. Two Members, as before. Electors, old constituency of freemen; 10*l.* houses 2916. Population 53,613. Borough comprises the town and county of Newcastle, and the townships of Byker, Heaton, Gosmond, Westgate, and Elswick. Returning officer, the sheriff.

**NEWCASTLE-UNDER-LYME**, co. Stafford. Two Members, as before. Electors, old constituency of freemen; 10*l.* houses 360. Population 8192. Borough comprises the old borough, and that portion of the parish of Stoke-upon-Trent which is surrounded partly by the boundary of the old borough of Newcastle, and partly by that of Knutton. Returning officer, the mayor.

**NEWPORT** (Isle of Wight), co. Southampton. Two Members, as before. Electors, old constituency of freemen; 10*l.* houses 445. Population 6780. Limits of borough extend from Trattles Butt south of the town, where the footpath to Shide joins the Niton Road, straight to the house of Joshua Spiekernell in the parish of Carisbrooke, now in the occupation of Mrs. Stanborough; thence straight across the Gatcombe Road to the house of James Barlow Hoy, Esq., now in the occupation of James Dennett; thence straight in the direction of West Mill to Lukeley or Carisbrooke Stream; thence along this stream until it meets the boundary of the old borough; thence along this boundary to Pan Bridge; thence to the forementioned footpath to Shide, where it meets Church Litton Lane; and thence along the footpath to the point first described. Returning officer, the mayor.

**NORTHALLERTON**, N. R., co. York. One Member (formerly two), Schedule B. Electors, old constituency, burgage holders 198; 10*l.* houses 294. Population 4839. Borough comprises the townships of Northallerton and Romanby, and the chapelry of Brompton. Returning officer, bailiff of the Bishop of Durham, who is lord of the manor.

**NORTHAMPTON**, co. Northampton. Two Members, as before. Electors, old constituency of inhabitants paying scot and lot; 10*l.* houses 1087. Population 15,351. Borough comprises the old borough of Northampton. Returning officer, the mayor.

**NORWICH**, co. Norfolk. Two Members, as before. Electors, old constituency of freemen 4202; 10*l.* houses 2316. Population 61,110. Borough comprises the city and county of the city of Norwich, together with all the extra-parochial places contained within the outer boundary of the city and county of the city. Returning officers, the sheriffs.

**NOTTINGHAM**, co. Nottingham. Two Members, as before. Electors, old constituency of freemen; 10*l.* houses 2950. Population 50,680. Borough comprises the county of the town of Nottingham. Returning officers, the sheriffs.

**OLDHAM**, co. Pal. Lancaster. Two Members (new borough), Schedule C. 10*l.* houses 1128. Population 32,381. Borough comprises the townships of Oldham, Chaderton, Crompton, and Royton. Returning officer to be appointed by the sheriff of the county.

**OXFORD**, co. Oxford. Two Members, as before. Electors, old constituency of resident freemen; 10*l.* houses 2389. Population, exclusive of University, 18,800. Limits of borough extend from 'Joe Pullen's Tree,' in a straight line, to the boundary stone in the lane called 'Mrs. Knapp's Free Board;' thence along this lane to its western extremity; thence straight to the centre of the island situate at the junction of 'Harrison's Heat' with the Charwell; thence westward along this river, until it joins the old city boundary; thence westward along this boundary, to where the Charwell divides into two streams; thence along the easternmost of these streams, to King's Mill; thence straight to the easternmost part of King's Mill; and thence to 'Joe Pullen's Tree.' Returning officers, the mayor and bailiffs.

**PENRYN AND FALMOUTH**, co. Cornwall. Two Members, as before. Electors, old constituency of freeholders and leaseholders in Penryn; Falmouth forms part of the new borough; 10*l.* houses 796. Population together 11,805. Limits of borough extend from the north of Penryn, where the boundary of the old borough leaves that of Mylor; westward along the former boundary, to where it meets the road from Penryn to Helstone; thence in a straight line to Hill Head, where the road to Penryn from Budock joins that to Penryn from Constantine; thence in a straight line to the nearest point of the boundary line of the parish of Falmouth; and southward along this boundary to where it meets the boundary of the detached parts of the parish of Budock; thence in a straight line to the northern point, where this latter boundary leaves that of Falmouth; thence westward along the sea-coast to the boundary of St. Gluvias; thence eastward to the point first described. Returning officer, the mayor who is also portreeve.

**PETERBOROUGH**, co. Northampton. Two Members, as before. Electors, old constituency of inhabitants paying scot and lot; 10*l.* houses 396. Population 5563. Borough comprises the parish of St. John Baptist, together with the extra-parochial district called the Minster Precincts. Returning officer, the steward, appointed by the Dean and Chapter.



**PETERSFIELD**, co. Southampton. One Member (formerly two), Schedule B. Electors, old constituency, freeholders; 10*l.* houses 305. Population 4922. Borough comprises the old borough of Petersfield and the tithing of Sheet, the parishes of Buriton Lyss and Foxfield, the tithings of Ramsden, Langrish, and Oxenbourn in the parish of East Meon, and also the parish of Steep, except the tithings of North and South Amber-sham. Returning officer, a titular mayor, appointed by the lord of the manor at Lis court-leet.

**PLYMOUTH**, co. Devon. Two Members, as before. Electors, old constituency of freemen; 10*l.* houses 2271. Population 31,080. Limits of borough extend from the north-eastern boundary-stone in a straight line to the nearest point of the line of embankment; thence southward along this line until it meets the boundary of the old borough; thence southward to the point first described. Returning officer, the mayor.

**PONTEFRACT**, W. R. co. York. Two Members, as before. Electors, old constituency of householders paying scot and lot; 10*l.* houses 519. Population 9857. Borough comprises the old borough and township of Pontefract, and the extra-parochial place, the Pontefract Park District, the Castle Precincts, and also the townships of Tanshelf, Monkhill, Knottingby, Ferrybridge, and Carleton. Returning officer, the mayor.

**POOLE**, co. Dorset. Two Members, as before. Electors, old constituency of bur-gesses or freemen; 10*l.* houses 298. Population 6959. Borough comprises the county of the town of Poole, the parish of Hamworthy, and the tithings of Parkstone and Long-foot. Returning officer,

**PORTSMOUTH**, co. Southampton. Two Members, as before. Electors, old constituency of corporation; 10*l.* houses 463. Population 50,389. Borough comprises the old borough of Portsmouth and the parish of Portsea. Returning officer, the mayor.

**PRESTON**, co. Pal. of Lancaster. Two Members, as before. Electors, old constituency, inhabitants, Potwallers; 10*l.* houses 1,277. Population 33,871. Borough comprises the old borough of Preston and the township of Fisherwick. Returning officers, the mayor and bailiffs.

**READING**, co. Berks. Two Members, as before. Electors, old constituency, scot and lot 1010; 10*l.* houses 1050. Population 15,595. Borough comprises the old borough of Reading. Returning officer, the mayor.

**REIGATE**, co. Surrey. One Member, (formerly two,) Schedule B. Electors, old constituency of burgage holders; 10*l.* houses 276. Population 3397. Borough comprises the parish of Reigate. Returning officer, the bailiff.

**RETFORD EAST**, co. Nottingham. Two Members as before. Electors, old constituency or burgeses or freemen; thrown open to the hundred of Bassetlaw. Population 37,245. Polling-places, East Retford, Ollerton, Worksop, and Gringley-on-the Hole. Returning officers, the two bailiffs.

**RICHMOND**, N. R. co. York. Two Members, as before. Electors, old constituency, burgage holders; 10*l.* houses 301. Population 4722. Borough comprises the parishes of Richmond and Easby. Returning officer, the mayor.

**RIPON**, W. R. co. York. Two Members, as before. Electors, old constituency, burgage holders; 10*l.* houses 403. Population 5735. Borough comprises the town-ship of Ripon, and that part of Aismunderby-cum-Bondgate, situate where the Ripley Road meets the Littlethorpe Road. Returning officer, the mayor.

**ROCHDALE**, co. Pal. of Lancaster. One Member, (new borough,) Schedule D. 10*l.* houses 1014. Population 20,156. Borough comprises the space defined in the 101st section of a Lighting and Paving Act of 6 Geo. IV. Returning officer, to be appointed by the sheriff of the county.

**ROCHESTER**, co. Kent. Two Members, as before. Electors, old constituency of freemen. 10*l.* houses 1,124. Population 12,058. Borough comprises all within the liberties of the old city, and also all parts of Strood and Frindsbury, extending from the entrance of the Medway into the Thames and Medway Canal, along a footpath leading up the hill towards Upnor to the top of the hill, where it is met by a road or path leading to Frindsbury Church; thence along this road or path until it reaches Parson-age Lane; thence along this lane to where it meets the road from Frindsbury to Hoo; thence straight to the northernmost angle of the boundary of Strood; thence along this boundary until it meets the London Road; thence towards Rochester along this road, until it is joined by the road from the Three Crouches; thence in a straight line to where the left bank of the Medway would be cut by a line drawn straight from the point last described to Fort Clarence. Returning officer, the mayor.

**RYE**, co. Sussex. One Member, (formerly two), Schedule B. Electors, old constituency of freemen; 10*l.* houses 294. Population 3361. Borough comprises the ancient towns of Rye and Winchelsea, the parishes of Rye, Peasemars, Iden, Playden, Win-

chelsea, East Guildford, Icklesham, and Eldimer, and also that part of Brede lying between Eldimer and Icklesham. Returning officer, the mayor.

**SALFORD**, co. Pal. of Lancaster. One Member, (new borough), Schedule D. 10*l.* houses 1,244. Population 40,786. Limits of borough extend from the northernmost point, where the boundary of Salford meets that of Broughton; northward along this latter boundary, until it meets that of Pendleton; thence westward along this boundary, until it meets that of a detached portion of Pendlebury; thence southward along this boundary, until it meets that of Salford; and thence to the point first described. Returning officer, the boroughreeve.

**SALISBURY**, co. Wilts. Two Members, as before. Electors, old constituency or corporation. 10*l.* houses 627. Population 11,672. Limits of borough extend from the south-western extremity of the Poorhouse wall at Fisherton Anger to a point in the Wilton road 330 yards distant from where it joins the Devizes road; thence to a point in the Devizes road 640 yards distant from where the Wilton road joins the Devizes road; thence straight to where the Stratford road joins the Marlborough road; thence to the 'Whipping Cross Tree;' thence to where the road from Salisbury to Laverstock joins that from Salisbury to Clarendon; thence to where the eastern boundary of the city joins the Avon; thence along the Avon until it joins the Nadder; thence along the Nadder to the point first described. Returning officer, the mayor.

**SANDWICH, DEAL, and WALMER**, co. Kent. Two Members, as before. Electors, old constituency of freemen in Sandwich, Deal and Walmer part of the new boroughs. 10*l.* houses 796. Population 12,183. Borough comprises the parishes of St. Mary, St. Peter, and St. Clement, and the extra-parochial precinct of St. Bartholomew and Sandwich, and the parishes of Deal and Walmer. Returning officer, the mayor.

**SCARBOROUGH**, N. R. co. York. Two Members, as before. Electors, old constituency, or corporation. 10*l.* houses 508. Population 8760. Borough comprises the parish of Scarborough, together with the extra-parochial precinct of Scarborough Castle. Returning officers, the bailiffs.

**SHAFTESBURY**, co. Dorset. One Member, (formerly two), Schedule B. Electors, old constituency of inhabitants paying scot and lot 320. 10*l.* houses 145. Population 8518. Borough comprises the old borough, the out-parishes of Holy Trinity, St. James and St. Peter, the parishes of Cawn St. Rumbold, Motcomb, East Stower, Stover Provost, Todbere, Melbury Abbas, Compton Abbas, Dowhead, St. Mary, and St. Margaret's Marsh, and the chapelry of Hartgrove. Returning officer, the mayor.

**SHEFFIELD**, W. R. co. York. Two Members, (new borough) Schedule C. 10*l.* houses 4,383. Population 91,692. Borough comprises the parish of Sheffield. Returning officer, the master cutler.

**SHOREHAM, NEW**, co. Sussex. Two Members, as before. Electors, old constituency of inhabitants paying scot and lot, and freeholders of the hundred. Population 25,008. Borough comprises the whole rape of Bramber, except such parts as are contained in the borough of Horshar. Returning officers, the constables.

**SHREWSBURY**, co. Salop. Two members, as before. Electors, old constituency of freemen. 10*l.* houses 1651. Population 16,055. Limits of borough extend from the point where the Severn is joined by a stream or water-course flowing by the Dog Kennel and under Bow Bridge, along this stream until it reaches the road leading from Old Heath into the Chester road; thence along this road until it joins the Chester road; thence along this Chester road, until it is met by a water-course running round the Corporation Gardens and Round Hill, and joining the Severn near the 'Flash Horse;' thence along this water-course until it reaches the old Baschurch road; thence along this road until it is met by a foot-path leading along the wall of the Flash Horse towards the Severn; thence along this foot-path until it meets the water-course again; thence along this water-course until it joins the Severn; thence along the Severn until it is met by the common boundary of St. Chad and St. Julian; thence eastward along the boundary of St. Chad, until it reaches a lane or road leading from the Montgomery Road into the lands of Mrs. Cartwright; thence along this road or lane until it joins the Montgomery Road; thence in a straight line to where the stream from the Conduit Head joins the Radbrook Stream; thence along this stream until it reaches Kingsland Lane; thence along this lane until it joins Bishop's Castle road; thence along this Road until it is met by the boundary of St. Julian parish; thence eastward along this boundary until it meets that of Holy Cross parish; thence eastward, along this boundary to the point first described.

**SOUTHAMPTON**, co. Southampton. Two Members, as before. Electors, old constituency of burgesses and inhabitants; 10*l.* houses 1284. Population 19,324. Borough comprises the town and county of the town of Southampton. Returning officers, the mayor, and two bailiffs.

**SOUTH SHIELDS**, co. Pal. of Durham. One Member (new borough), Schedule D.



10l. houses 1400. Population 18,756. Borough comprises South Shields and Westoe. Returning officer, to be appointed by the sheriff of the county.

**SOUTHWARK**, co. Surrey. Two Members, as before. Electors, old constituency of 10l. per ann. householders; 10l. houses 9923. Population 134,117. Borough comprises the old borough of Southwark, including the Mint and Manor of Southwark; the parishes of Rotherhithe, Bermondsey, and Christ Church, and the Clink Liberties of St. Saviour's parish. Returning officer, the bailiff.

**ST. ALBAN'S**, co. Hertford. Two Members, as before. Electors, old constituency of freemen and inhabitants paying scot and lot; 10l. houses 286. Population 5771. Limits of borough extend from St. Alban's Gate in a straight line to where the boundary of the old borough crosses the river, at the bottom of Cotton-mill Lane; thence southward along the boundary of the borough, to where the western boundary of St. Alban's parish leaves the river; thence in a straight line through the south-eastern corner of St. Michael's Churchyard to the Hempstead Road; thence northward along this road until it meets the former Redbourn Road; thence in a straight line to the western extremity of the tongue of land in the river just above Kingsbury Fish-pond; thence in a straight line to the side-bar belonging to Kingsbury Turnpike-gate, by the side of the new Redbourn Road; thence eastward in a straight line to where the boundary of the borough meets Luton Lane; thence eastward along this boundary to where it crosses Sweetbriar Lane; thence in a straight line to St. Alban's Gate. Returning officer, the mayor.

**STAMFORD**, co. Lincoln. Two Members, as before. Electors, old constituency of resident freemen and inhabitants paying scot and lot; 10l. houses 460. Population 7062. Borough comprises the old borough of Stamford, and that part of St. Martin Stamford Baron, extending from the westernmost point, where the boundary of St. Martin meets that of the old borough; southward along the former boundary to the northernmost point, where it meets Woodthorpe Road; thence straight to the Southern Tower on the London Road, of the gateway to Burghley House; thence northward along the wall of Burghley Park, to where it meets the 'New Road,' running from the Barrack and Pilsgate Road to the Welland; thence along this road, or in a line with it, to where such line cuts the boundary of the old borough. Returning officer, the mayor.

**STAFFORD**, co. Stafford. Two Members, as before. Electors, old constituency of resident freemen 1000; 10l. houses 468. Population 6956. Limits of borough extend from the point where the boundary of the old borough is cut by a line drawn straight from the windmill near the bridge on the Doxey Road, to the stile at the southern end of the footpath from the Newport Road into the Penkridge Road, along this line until it meets the Penkridge Road; thence southward along this road to where a stream running along the eastern side turns eastward; thence along this stream to Spittal Brook; thence along this brook to the Sow, thence along the Sow until it meets the boundary of the old borough; thence northward along this boundary to the point first described. Returning officer,

**ST. IVES**, co. Cornwall. One member (formerly two), Schedule B. Electors, old constituency, scot and lot 316; 10l. houses 302. Population 4776. Limits as before. Returning officer, the mayor.

**STOCKPORT**, co. Pal. of Chester. Two Members (new borough), Schedule C. 10l. houses 1500. Population about 41,000. Borough comprises the township of Stockport, the hamlets of Brinksway and Edgeley, and the parts of Brinnington extending from the point where the boundary of Stockport would be cut by a straight line drawn from the bridge over the Mersey on the Bradbury and Hyde Road, to the corn-mill in Heaton Norris, now in the occupation of Mr. Wahmsley, along the same straight line to where the same cuts the Tame; thence to where this river meets the boundary of Stockport; thence to the point first described. Returning officer, the mayor.

**STOKE-UPON-TRENT**, co. Stafford. Two Members, (new borough), Schedule C. 10l. houses 1500. Population 52,946. Borough comprises the townships of Penkhull with Boothon, Tunstall, Burslem, Hanley, Shetlon, Fenton Vivian, Lane End, Fenton Culvert and Longton; the vill of Rushton Grange, and the hamlet of Sneyd. Returning officer, to be appointed by the sheriff of the county.

**STROUD**, co. Gloucester. Two Members, (new borough) Schedule C. 10l. houses 1600. Population 41,205. Borough comprises the parishes of Stroud, Bisley, Painswick, Pitchcomb, Randwick, Stonehouse, Leonard Stanley, King's Stanley, Rodborough, Minchinhampton, Woodchester, Avening, and Horsley, except that part of Leonard Stanley called Lorrige's Farm, which is surrounded by Berkeley. Returning officer, to be appointed by the sheriff of the county.

**SADBURY**, co. Suffolk. Two Members, as before. Electors, old constituency, freemen and inhabitants, paying scot and lot. 10l. houses 301. Population 5503. Borough comprises the old borough of Sudbury, and the township or hamlet of Ballingdon-cum-

Brunden, together with all extra-parochial places surrounded by the borough or this hamlet. Returning officer, the mayor.

**SUNDERLAND**, co. Pal. of Durham. Two Members, (new borough), Schedule C. 107. houses 2500. Population 40,735. Borough comprises the parish of Sunderland and the townships of Bishop Wearmouth, Bishop Wearmouth Panns, Monk Wearmouth, Monk Wearmouth Shore, and Southwick. Returning officer, to be appointed by the sheriff of the county.

**TAMWORTH**, co. Stafford. Two Members, as before. Electors, old constituency of inhabitants paying seat and lot. 107. houses 528. Population 7182. Borough comprises the parish of Tamworth. Returning officers, the two bailiffs.

**TAVISTOCK**, co. Devon. Two Members, as before. Electors, old constituency of nominal freeholders. 107. houses 380. Population 5602. Borough comprises the parish of Tavistock, except the manor of Cudliptown. Officer, the portreeve, annually chosen at the lord's court, by twenty freeholders, appointed by the steward for that purpose.

**TAUNTON**, co. Somerset. Two Members, as before. Electors, old constituency, pot-walloppers 533. 107. houses 848. Population 12,148. Limits of borough extend from the point north-west of the town where Mill Lease Stream crosses Greenway Lane, along this lane until it joins the Kingston Road; thence along this road, until it is joined by the Cheddon Road; thence along this road until it is joined by Prior's Wood Lane; thence along this lane until it is met by the Obridge Stream; thence along this stream until it falls into the Tone; thence southward along this river until it is met by Mill Lane; thence along this lane until it joins the Bridgewater Road; thence along this road until it is joined by Bath Pool Lane; thence in a straight line to Stream Plat Bridge; thence along the stream, over which this bridge is built, through Holway Bridge to Cuckoo Corner, where the stream meets the boundary of Wilton parish; thence westward along this boundary until it meets the Sherford Stream; thence along this stream to Sherford Lane; thence along Sherford Lane until it joins the Honiton Road; thence along this road until it is joined by Hoverland Lane; thence along this lane to the Ganton Stream; thence along this stream until it meets the boundary of Wilton parish; thence northward along this boundary to Bishop's Hull Road; thence along this road until it is joined by Long-run Lane; thence in a straight line to the Turnpike-house on the Staple-grove Road; thence along this road until it is crossed by the Mill Lease Stream; thence along this stream to the point first described. Returning Officers, the bailiffs and constables.

**TEWKESBURY**, co. Gloucester. Two Members, as before. Electors, old constituency of freemen and inhabitants 387; 107. houses 262. Population 5789. Borough comprises the parish of Tewkesbury. Returning officers, the bailiffs.

**THETFORD**, co. Norfolk. Two Members, as before. Electors, old constituency of freemen; 107. houses 203. Population 3462. Borough comprises the old borough of Thetford. Returning officer, the mayor.

**THIRSK**, N. R. co. York. One Member (formerly two), Schedule B. Electors, old constituency of inhabitants paying seat and lot; 107. houses 315. Population 4672; Borough comprises the townships of Thirsk, Sowerby, Carlton, Miniott, Sand, Hutton, Bagby, and South Kilvington. Returning officer, the bailiff, appointed by the proprietor.

**TIVERTON**, co. Devon. Two Members, as before. Electors, old constituency or corporation; 107. houses, upwards of 643. Population 9766. Borough comprises the parish of Tiverton. Returning officer, the mayor.

**TOTNESS**, co. Devon. Two Members, as before. Electors, old constituency of freemen; 107. houses 316. Population 3442. Borough comprises the parish of Totness and the manor of Bridgetown. Returning officer, the mayor.

**TOWER HAMLETS**, co. Middlesex. Two Members (new borough), Schedule C. 107. houses 23,187. Population 359,864. Borough comprises the liberty of the Tower, and the Tower division of Ossulton hundred. Returning officer, to be appointed by the sheriff of the county.

**TRURO**, co. Cornwall. Two Members, as before. Electors, old constituency or corporation; 107. houses 237. Population 8252. Limits of Borough extend from Bosvigo Bridge, over the Kenwyn, along Bosvigo Lane, to its junction with the Redruth Road; thence to Green Lane, where it is joined by this road near Chapel Hill Gate, and thence until Green Lane joins the Falmouth Road; thence along an occupation road leading through Newham Farm Lane; thence along the south-western fence bounding the two fields 'Great Beef and Little Beef Close,' until it meets the north-western fence of 'Bramble Close;' thence eastward, to where this latter fence reaches the Cale-nick Creek; thence along this creek to Lower Newham Wharf; thence in a straight line across the Truro and Falmouth River, to the south-eastern extremity of Sunny



Corner Wharf; thence in a straight line to Sunny Corner; thence in a straight line to where Trenack Lane would be cut by a straight line drawn from the eastern extremity of Newham Farm Lane to Hill Head, where St. Clement's Lane meets the St. Austell Old Turnpike Road; thence in a straight line to Mitchell Hill Gate, on the Old London Road; thence in a straight line to where the boundary of the old borough would be cut by a straight line drawn from that gate to Kenwyn Church; thence northward along this boundary to Bosvigo Bridge. Returning officer, the mayor.

**TYNEMOUTH and NORTH SHIELDS**, co. Northumberland. One Member (new borough), Schedule D. 10l. houses 1150. Population 23,206. Borough comprises the townships of Tynemouth, North Shields, Chirton Preston, and Cullercoats. Returning officer, to be appointed by the sheriff of the county.

**WAKEFIELD**, W. R. co. York. One Member (new borough), Schedule D. 10l. houses 1001. Population 21,139. Limits of borough extend from the southernmost point where the boundary of Wakefield leaves the Calder, along this boundary, until it is intersected by a hedge running nearly north, close by the western side of Park Gate Farm, thence straight to where the footpath to St. Swithin's Well joins that from E. Moor to Old Park; thence to where the Stanley Road would be cut by a line drawn straight to the enpola of the Lunatic Asylum; thence along the Stanley Road until it is met by the East Moor Road; thence along this road, until it meets the boundary of Wakefield; thence along this boundary until it meets that of Alverthorp; thence along this latter boundary until it again meets that of Wakefield; thence southward along this latter boundary until it meets Balne Lane; thence along Balne Lane to Humble Jumble Lane; thence along this lane to the footpath to Flanshaw Lane; thence along this footpath to Smithson's Rail-road; thence along this road to the Dewsbury Road; thence to the New or Occupation Road, uniting the Dewsbury and Horbury Roads; thence along the New Road until it meets the park wall of Thornes House; thence northward, along the wall, until it meets the road from Thornes to Horbury; thence along this road to the Gilsike Stream; thence until this stream falls into the Calder; and thence to the point first described. Returning officer, to be appointed by the sheriff of the county.

**WALLINGFORD**, co. Berks. One Member (formerly two), Schedule B. Electors, old constituency or corporation; 10l. houses 278. Population 2467. Borough comprises the old borough of Wallingford, the parishes of Brightwell, Solwell, North and South Morcton, Benrington, Crowmarsh, and Newnham Murren; the liberty of Clapcot, and the extra-parochial precinct of the Castle, and all parts of Cholsey, Aston Tirrel, and Aston Elthorpe, on the line from Blewberry, along the 'Icknield Way,' to King's Standing Hill, where it meets the boundary of Cholsey, and thence eastward along that boundary to the Thames. Returning officer, the mayor.

**WALSALL**, co. Stafford. One Member (new borough), Schedule D. 10l. houses 800. Population 15,066. Borough comprises the parish of Walsall, except the detached part surrounded by Aldridge, Rushall, and Pelshall. Returning officer, the mayor.

**WAREHAM**, co. Dorset. One Member (formerly two), Schedule B. Electors, old constituency of inhabitants paying scot and lot, 338; 10l. houses 54. Population 2566. Borough comprises the old borough, the parishes of Corfe Castle and Bere Regis, the out-parishes of Lady St. Mary, Holy Trinity, and St. Martin, the chapelry of Arnc, that part of East Stoke adjoining the boundary of the old borough, and also that part of the parish of East Morden which extends from a point in the boundary of East Morden which meets the southern boundary of Morden Park Wood, southward along this boundary until it meets the Sherford Lake; thence eastward along this lake until it meets the boundary of East Morden; and thence southward along this boundary to the point first described. Returning officer, the mayor.

**WARRINGTON**, co. Pal. of Lancaster. One Member (new borough), Schedule D. 10l. houses 973. Population 18,184. Borough comprises the townships of Warrington and Latchford, and two detached portions of Thelwall, lying between the boundary of Latchford and the Mersey. Returning officer, to be appointed by the sheriff of the county.

**WARWICK**, co. Warwick. Two Members, as before. Electors, old constituency of inhabitants paying scot and lot; 10l. houses 500. Population 9109. Borough comprises the old borough of Warwick. Returning officer, the mayor.

**WENLOCK**, co. Salop. Two Members, as before. Electors, old constituency of burgesses; 10l. houses 450. Population 3481. Wenlock comprises the old borough of Wenlock. Returning officer, the bailiff.

**WELLS**, co. Somerset. Two Members, as before. Electors, old constituency of corporation, burgesses and freemen; 10l. houses 383. Population 6649. Limits of borough extend from the point north-east of the city, where the old city boundary meets Back Lane, along Back Lane until it joins the Bath Road; thence straight across this road to the northern extremity of Drang Lane; thence, along Drang Lane, and the footpath across Drang Meadow, until this footpath joins the road leading to the turnpike on the Shepton-Mallet Road; thence westward along this road to the next city boundary-

stone; thence southward, along the old city boundary to the point first described. Returning officer, the mayor.

**WESTBURY**, co. Wilts. One Member (formerly two), Schedule B. Electors, old constituency of burgage tenants; 10*l.* houses 318. Population 7324. Borough comprises the parish of Westbury. Returning officer, the mayor.

**WESTMINSTER**, co. Middlesex. Two Members, as before. Electors, old constituency of 10*l.* per annum householders paying scot and lot. 10*l.* houses 17,681. Population 202,460. Borough comprises the old city and liberties of Westminster and the Duchy liberty. Returning officer, the high bailiff.

**WEYMOUTH AND MELCOMBE REGIS**, co. Dorset. Two Members (instead of four as formerly.) Electors, old constituency of corporation and freeholders; 10*l.* houses 490. Population 8095. Limits of borough extend from the old sluice on the Wareham road to the northern wall of the old Barrack-field, where it meets the Dorchester road; thence along this wall, or a line in the same direction until it meets the boundary of the old borough; thence northward along this boundary until it meets the Upper Wyke road; thence westward along this road until it is joined by a cross road, called 'Buxton's Lane,' thence along this cross road until it joins the Lower Wyke road; thence along this road until it joins the Sandsfoot Castle road; thence northward along this road until it is met by the footpath leading by Lovel's Farm to Bineleves; thence along this footpath until it reaches the edge of the cliffs at Bineleves; thence along the sea-coast to the old sluice before mentioned. Returning officer, the mayor.

**WHITBY**, N. R. co. York. One Member (new borough), Schedule D. 10*l.* houses 2051. Population 10,399. Borough comprises the townships of Whitby, Ruswarp, and Hawsker-cum-Stainsacre. Returning officer, to be appointed by the sheriff of the county.

**WHITEHAVEN**, co. Cumberland. One Member (new borough), Schedule D. 10*l.* houses 900. Population 15,716. Limits of borough extend from the point on the sea-coast north of Whitehaven where the boundary of Preston Quarter meets that of Moresby, eastward along the former boundary to the stream flowing through the village of Helsingham, until it falls into the Poe Beck; thence in a straight line on the sea-coast to where the boundary of Preston Quarter meets that of Sandwiel, and thence to the point first described. Returning officer, to be appointed by the sheriff of the county.

**WIGAN**, co. Pal. of Lancaster. Two Members, as before. Electors, old constituency of burgesses; 10*l.* houses 568. Population 20,774. Borough comprises the township of Wigan. Returning officers, the mayor and two bailiffs.

**WILTON**, co. Wilts. One Member (formerly two), Schedule B. Electors, old constituency, or corporation. 10*l.* houses 299. Population 7678. Borough comprises the parishes of Wilton, Fugglestone, Stratford-under-the-Castle, Great Durnford, Woodford, South Newton, Wishford, Barford, Burcombe, Netherhampton, West Harnham, and Britford, that part of Fisherton Anger not comprised within the boundary of Salisbury, the parts of Bishopston, Tony Stratford, Combe Bisset, and Humington, situated to the north of a line drawn straight from Odstock Church to a point on Combe Hill, where a fence dividing the down from the cultivated land meets the old road from Salisbury to Blandford; and thence through the centre of 'Fallstone Middle Nursery' to the western boundary of Bishopston, together with so much of the extra-parochial place called 'Grovely Wood' as is situated to the east of a line drawn straight from where the western boundary of Wishford meets the northern boundary of Grovely Wood to where the western boundary of Barford meets the southern boundary of Grovely Wood. Returning officer, the mayor.

**WINCHESTER**, co. Southampton. Two Members, as before. Electors, old constituency of burgesses; 10*l.* houses 807. Population 9212. Limits of borough extend from St. Winnal's Church in a straight line to the cottage on the new Alresford road north-west of the white house on St. Giles's Hill; thence in a straight line to where the Gosport road joins the Southampton road; thence in a straight line to an angle in the northern bank of the line leading from St. Cross to Compton Down perpendicularly above the deep hollow in this lane; thence in a straight line to the Three Horse Shoes public-house on the Week road; thence in a straight line to the house on the Andover road immediately north-west of the point where the city boundary crosses the same road; thence in a straight line to the south-eastern corner of the fir-plantation on the western side of the Basingstoke road; thence in a straight line to St. Winnal's Church. Returning officers, the mayor and two bailiffs.

**WINDSOR**, New, co. Berks. Two Members, as before. Electors, old constituency, of inhabitants paying scot and lot 363; 10*l.* houses 778. Population 7071. Borough comprises the former borough of N. Windsor, the lower ward of the Castle, and the parish of Clewer, from the point where the Goswell Ditch joins the Thames, along the Goswell Ditch to where it meets Clewer Lane; thence westward for twenty yards along the lane; thence in a straight line to the north-western corner of the enclosure wall of the cavalry



barracks; and thence along this wall until it cuts the boundary of N. Windsor. Returning officer, the mayor.

**WYCOMBE, CHIPPING**, co. Buckingham. Two Members, as before. Electors, old constituency of mayor and freemen; 10*l.* houses 446. Population 6,299. Borough comprises the parish of Chipping Wyeombe. Returning officers, the mayor and two bailiffs.

**WOLVERHAMPTON**, co. Stafford. Two Members, (new borough), Schedule C. 10*l.* houses 2,400. Population 67,514. Borough comprises the townships of Wolverhampton, Bilston, Willenhall, Wednesfield, and Sedgeley. Returning officer, the constable of the manor of the deanery of Wolverhampton.

**WOODSTOCK**, co. Oxford. One Member, (formerly two), Schedule B. Electors, old constituency of freemen; 10*l.* houses 373. Population 7055. Borough comprises the old borough of New Woodstock, the parishes of Bladen, Beybrook, Shepton-on-Cherwell, Hampton, Gay, Tackley, Woolsen, Stonesfield, Coomber, and Handborough; the parish of Kidlington, except the hamlets of Gosford and Water Eaton; the hamlet of Old Woodstock and Blenheim Park. Returning officer, the mayor.

**WORCESTER**, co. Worcester. Two Members, as before. Electors, old constituency of freemen; 10*l.* houses about 2000. Population 27,313. Limits of borough extend from the liberty post on the Tewkesbury Road, southward along this road beyond the turnpike until it is met by Duck Brook; thence along Duck Brook until it crosses the London Road; thence straight to the western extremity of the road leading out of the London Road to Lark Hill; thence along this road to the eastern extremity of Lark Hill; thence along a footpath until it reaches the New Town Road; thence westward along this road until it is crossed by a footpath leading to the Porte Fields Road, thence along this footpath until it joins this road, thence along a footpath leading past Rainbow Villa until it joins the Astwood Road; thence along a road leading to the Whey Tavern until it crosses the Worcester and Birmingham Canal; thence along this canal to the bridge nearest to 'Gregory's Mill'; thence along a road until it is crossed by the Barborne Brook; thence along this brook until it falls into the Severn; thence along the Severn until it is met by the boundary of St. Clement's parish; thence westward along this boundary until it meets with that of St. John, thence along this latter boundary until it meets the Hereford Road; thence along this road until it is met by Powick Lane; thence southward along this lane until it terminates in a footpath; thence straight to where Cut Throat Lane is met by a footpath from Boughton Fields; thence along this footpath until it joins the Malvern Road; thence northward along the Malvern Road until it meets the boundary of St. John; thence eastward along this boundary until it meets that of St. Clement; thence eastward along this latter boundary until it meets the Severn; thence southward along the Severn to the old city boundary; and thence to the forementioned liberty-post. Returning officer, the sheriff.

**YARMOUTH**, co. Norfolk. Two Members, as before. Electors, old constituency of freemen; 10*l.* houses 1113. Population 21,448. Borough comprises the old borough of Yarmouth, and the parish of Gorleston or Garveston. Returning officer, the mayor.

**YORK**. Two Members, as before. Electors, old constituency of freemen and freeholders; 10*l.* houses 2141. Population 34,461. Limits of borough extend from the ancient barn on the Easingwold Road 200 yards beyond the first mile-stone, straight to the Lady or Clifton Mill; thence to the Pepper or Stray Mill; thence straight to where the Stockton Road would be cut by a line drawn straight thereto from this latter mill through the new Manor-house; thence along this road until it is joined by a lane leading from Hewarth towards the north; thence straight to where the Tang Hall Beck would be cut by a line drawn straight to Heslington Mill; thence along this beck until it crosses the boundary of the county of the city; thence southward along this boundary to where it would be cut by a line drawn straight from the south-eastern corner of the Barracks through Lamel Mill; thence straight to this corner; thence along the wall of the Barracks until it cuts the Selby Road; thence along this road to Fulford Church Lane; thence along the hedge of this lane, or in that direction, close by Mr. Ellis's farm-building to the Ouse; thence along this river as far as the boundary of the city liberty; thence westward along this boundary until it again meets the Ouse; thence along the Ouse until it is cut by a straight line drawn from the barn first described to Acomb Church, and thence to this barn. Returning officers, the sheriffs.

#### SUMMARY OF WELSH BOROUGHS.

**BEAUMARIS** District, co. Anglesea, comprising Beaumaris, Almwch, Holyhead (new borough), Llangejni (new borough), Electors, old constituency, chief burgesses of Beaumaris. 10*l.* houses 312. Population 18,817. Limits: Almwch extends from the point where Rhyd Talog Brook falls into the sea at Port Aber Cawell southward, along Almwch boundary to Croes Elian; thence along Plas Dulas road to Penllaethyd Mawr;

thence along the road to Pentre Felin, as far as Pentre Felin Adda cross roads; thence along a road towards Pary's Farm, until it is met by the first bye-road to Bod gadfa Farm; thence along this bye-road until it is crossed by the Lastre Brook; thence along this brook until it falls into the Afur Park Llechog; thence along this river to the Rhyacreg-cath Ford, in the Cemnaes road; thence along this road to the church pathway by the Bryn-y-Cyll Cottage; thence along this pathway to the stile over the brook which divides the Marquis of Anglesea's land from the Coed Helen and Lysdulas property; thence along this brook to a boundary fence a few yards north of Caebach Cottage; thence along this fence until it cuts Porth Llecohog Road; thence towards Amlwch, along this road, until it is met by the Ffynnon-y-Garrey-fawr pathway; thence along this pathway to Ffynnon-y-Garrey-fawr Spring; thence along the stream from this spring until it falls into the sea; and thence to the point first described. Beaumaris comprises the old borough of Beaumaris. Holyhead extends from 'The Towyn,' along the adjoining road to Penrhos, until it is met by another road leading to 'The Cyttir;' thence to the Cyttir, as far as a cross-road; thence along this cross-road until it meets the old Bangor Post-road; thence along this road to Penraeth; thence in a westerly direction until this road joins another; thence northward until this last road meets the Penrhos-foila Road; thence to a road leading to the South Stack; thence along this road until it is crossed by a stream running from the Holyhead Mountain; thence along this stream until it falls into the sea; thence along the coast to the point nearest to the point first described; and thence to this point. Llangefni extends from a boundary wall between the property of Admiral Lloyd and that of Owen Williams, Esq., where it meets the old Bangor Road, along this wall, until it reaches the Llwybr Tregarneddach spring and footpath; thence along a hedge in the direction of the wall, as far as the Cefni; thence southward along this river until it is met by the Llangefni boundary; thence along this boundary as far as the Llidiart-y-Pandy bye road; thence to Croes-lon-pen y-Nant; thence southward along the Market Road until it joins the Rhos-y-Meirch Road; thence along this road until it is cut by hedges on each side the road; thence along the hedge towards the Pencraig, to where it reaches an old quarry; thence along a continuation of this hedge until it cuts the Llandyfnan Road; thence to the boundary of Pencraig-fawr Farm; thence southward until it meets the old Bangor Road, and thence to the point first described. Returning officer, the mayor.

**BRECON** (District of itself), co. Brecon. Electors, old constituency of resident freemen; 10*l.* houses 330 to 350. Population 5026. Borough comprises the old borough of Brecon, and the extra-parochial districts of the Castle and Christ's College. Returning officers, the bailiffs.

**CARDIFF** District, co. Glamorgan. Comprising Cardiff, Cowbridge, Llantrissant, Aberdare (new borough), Llandaff (new borough). One Member. Electors, old constituency of burgesses and freemen; 10*l.* houses 827. Population 14,034. Limits: Cardiff comprises the old borough of Cardiff, and so much of St. John and St. Mary's parishes as lie without the old borough. Cowbridge comprises the old borough of Cowbridge. Llantrissant, the old borough of Llantrissant. Returning officer, as before.

**CARDIGAN** District, co. Cardigan. Comprising Cardigan, Aberystwith, Adpar and Lampeter. Elector, old constituency, of burgesses; 10*l.* houses 672. Population 8230. Limits, Aberystwith extends from the outermost point of the rock Graitlais to the north-western extremity of the stone wall dividing Pant-y-gyrn from Frôn-land; thence to the wall which divides Pant-y-gryn from Frôn-nehaf; thence eastward, along this boundary, to its south-eastern corner; thence to the mill in the tan-yard near the road to Llanbadarn-fawr; thence to the wooden dam above Plas-greig; thence southward, along the old borough boundary, to the sea-coast, and thence to the point first described. Adpar comprises the old borough of Adpar and the hamlet of Emlyn in Cennarth parish. Cardigan comprises the old borough of Cardigan, and also Bridgend and Abbey Hamlets in St. Dogmel parish. Lampeter extends from the Creithin Brook, where the northern boundary of the Glebe and the old borough boundary meet, along the former of these boundaries until it again meets the latter boundary; thence northward to the point first described. Returning officer, the mayor.

**CARMARTHEN** District, co. Carmarthen. Comprising Carmarthen and Llanelly (new borough). Electors, old constituency of burgesses; 10*l.* houses 936. Population 17,641. Limits: Carmarthen comprises the old borough of Carmarthen. Llanelly extends from the old borough boundary in Wern-y-Goory Meadow, where the stream makes a sharp turn, straight to the southern extremity of the western fence of Cae Mawr Isha Field; thence northward along this fence until it meets the wall of Furnace Garden; thence along this wall until it meets Pen-y-Fai Lane; thence along this lane to the Carmarthen Road; thence to the north-western corner of the garden of Cae Mawr Cottage, lately burnt down; thence along this garden fence, until it meets another fence dividing the field Cae-ychia from Cae-bank; thence along this fence to the field Cae-bank; thence through the southern extremity of the north-eastern boundary of this field, across the Tram Road, to the old borough boundary; thence eastward to the point first described. Returning officer, the sheriff.



**CARNARVON** District, co. Carnarvon. Comprising Carnarvon, Conway, Cricceith, Pwllheli, Bangor (new borough), and Nevin. Electors, old constituency of burgesses. 10l. houses 774. Population 88,103. Limits: Bangor extends from where the road from the park wall of Penrhyn Castle joins the Menai Straits at the high-water mark, along this road, until it meets the park wall; thence westward to the gate into Lime Grove; thence straight across the road to the boundary wall of a field belonging to Lime Grove; thence along this wall to where the Cegin enters the grounds of — Pennant, Esq.; thence to the bridge across the Shrewsbury Road; thence to a square brick seat or monument in the field Cae Pant; thence straight to the road to Felin Esgob; thence straight to the road to Brynnian; thence straight to where the road from Bangor to Menai Bridge leaves that from Bangor to Carnarvon; thence along the road to Menai Bridge, as far as the gate on the right-hand side, which opens into an occupation road leading to Perallo; thence to a point where the low water mark in the Menai Straits would be cut by a line drawn straight from this gate to the Llandegfan Mill; thence along the low water mark to the point nearest to the point first described, and thence to this point. Carnarvon comprises the old borough of Carnarvon. Conway, the old borough of Conway. Cricceith, the old borough of Cricceith. Nevin, the old borough of Nevin. Pwllheli extends from the south-western extremity of the old borough boundary, on the sea-coast, along this boundary, until it is met by the ' Afongoegen ' Stream; thence to the Sarn or Pont-penmaen Bridge; thence along this stream, until it meets the old borough boundary; thence northward, along this boundary, as far as a road leading from Deneio Church into the Carnarvon Road; thence along the former road to where it is cut by a fence of the field ' Cae Fynnaw,' in the occupation of Hugh Williams, of Bryn Crin; thence along this fence until it cuts an occupation road from Bryn Cryn farm-house; thence along this road until it joins the Carnarvon Road; thence northward along the Carnarvon Road, until it is met by a road on the right leading to Abererch; thence along this road to one leading from Pwllheli to Tremadoc; thence to the sea at the nearest point, and thence to the point first described. Returning officers, the mayor and bailiffs.

**DENBIGH** District, co. Denbigh. Comprising Denbigh, Holt, Ruthin, and Wrexham (new borough). Electors, old constituency of resident burgesses; 10l. houses 743. Population 14,245. Limits: Denbigh comprises the old borough of Denbigh, Holt, the old borough of Holt. Ruthin, the old borough of Ruthin. Wrexham comprises the townships of Wrexham Abbott and Wrexham Regis, and that part of Exelnsambelow within Wrexham Abbot and Wrexham Regis. Returning officers, the two bailiffs.

**FLINT** District, co. Flint. Comprising Flint, Caergwyle, Caerwys, Overton, Rhuddlan, Holywell (new borough), Mold (new borough), and St. Asaph (new borough). Electors, old constituency of inhabitants paying scot and lot 1199; 10l. houses 709. Population 31,327. Limits: St. Asaph extends from where Talar boundary meets the Elwy, westward along this boundary to Green Gate Bridge over the brook Nant-y-franol; thence along this brook until it meets the Holyhead Road; thence eastward along this road until it meets the Talar boundary; thence eastward until this boundary meets that of Bryn Polin; thence southward, along this boundary, until it meets the Upper Denbigh Road; thence northward, along this road, as far as the Ysguborgoed Lane; thence along this lane to the Clwyd; thence along this river, until it is met by the Cyrehynan boundary; thence to the point first described. Caergwyle comprises the old borough of Caergwyle. Caerwys, the old borough of Caerwys. Flint, the old borough of Flint. Holywell extends from the boundary-stone on the hill Pen-y-Bryn straight to that of Holywell township, on the eastern side of the St. Asaph Road; thence to a bridge over a water-course running into the Dee; thence along this water-course until it meets Greenfield boundary; thence along this boundary until it meets that of Holywell; thence along the exterior boundary of Holywell to the boundary stone first described. Mold comprises the township of Mold. Overton, the old borough of Overton. Rhuddlan, the old borough of Rhuddlan. Returning officer, the mayor.

**HVERFORDWEST**, New District, co. Pembroke, comprising Haverfordwest, Fishguard (new borough), Narberth (new borough), St. David's (new borough). One Member. Electors, old constituency of inhabitants, paying scot and lot, voters and burgesses 303; 10l. houses 584. Population 10,832. Limits Fishguard extends from the Lower Water Mark, where it comes in a straight line with the gate of the Fort, to the gate of the Fort; thence to the north-western corner of Parc-y-Morfa Meadow; thence along the western fence of this meadow to the south-western corner; thence to the highest point of Parc-y-Morfa Roek; thence to the north-western corner of the fence dividing Glyn Amel property from that of Mr. Vaughan; thence southward until this fence meets the northern stream of the Gwaine; thence to the old borough boundary; thence to the Low Water Mark, and eastward to the point first described. Haverfordwest extends from St. Thomas's Church, to where a straight line drawn to the gate at the north-eastern corner of Hill Park would cut the old borough boundary; thence to this gate; thence to a gate crossing the road to Seoteh Well House; thence to this house; thence along the road leading into the Cardigan Road, to the north-eastern corner of Sandpool; thence to the cottage of Philip White; thence to the left pier of the weir on



the Cleddy; thence to where this river would be cut by a line drawn from Prendergast Church to the gate of a paddock of Little Slade Farm, thence to this gate; thence to where the old borough boundary would be cut by a line drawn straight from this gate to where 'Jury Lane' leaves St. David's Road; thence westward along this boundary to the point first described. Narberth extends from the southern end of the Turnpike on the Redstone Road, westward along a fence abutting on this house; thence to the north-eastern corner of a field belonging to George Devonald, Esq., thence along a private road from this field until it meets the Haverfordwest Road; thence to the western boundary of the Town Moors, thence southward along this boundary to the gate of a lane at its south-eastern corner, thence along this lane to Narberth Churchyard boundary, thence to its south-western corner; thence straight to where the stream from Narberth Bridge would be cut by a line drawn straight to where the Parsonage Road and the Pembroke Road meet; thence up this stream until it is joined by the stream from Narberth Mill; thence to the south-western corner of the field occupied by Lewis Watkins; thence eastward along the boundary of this field until it meets the southern boundary of the field belonging to Mr. Henry Davis; thence eastward along this boundary and the southern and eastern boundary of the adjoining field of George Phillips, Esq., until this latter boundary meets the occupation-road leading to Blackalder; thence eastward until this road meets the south-eastern boundary of the easternmost of two contiguous fields occupied by Mrs. Evans; thence to the Carmarthen Road; thence across this road to the south-eastern corner of John Lewis's field; thence to where it is cut by the Cardigan Road; thence to the south-western corner of Jesse's Well House; thence to where the fence of Bloomfield's House would be cut by a line drawn straight to this house; thence westward until this fence cuts the Redstone Road; and thence to the point first described. Returning officer, the sheriff.

MERTHYR TYDVIL (new borough, and district by itself), co. Glamorgan. One Member. 107. houses 830. Population 22,083. Limits of borough extend from where the northern boundary of Gellydeg meets the Great Taff, northward along this river until it is cut by the fence of Cilsanos Common; thence eastward until this fence cuts the Brecon Road; thence southward along this road to the Vainor Road; thence along this road until it meets the bye-road to Cefn-coed-y-Cwymner; thence to where the Little Taff would be cut by a line drawn straight from it to the southern mouth of a culvert on the eastern side of this river; thence up this river until the Cwm Bargoed Stream is joined by a little brook from the Coli Ravine; thence straight to the north-eastern corner of the fence of Pen-dwy-cae Vawr Farm; thence along the road, passing this farmhouse, until it meets the Mountain Track from Dowlais to Quaker's Yard; thence southward, along this track, until it meets a road running nearly due west, by a stone quarry, to Pen-y-rhw Gymra Cottage; thence to the southern side of this cottage; thence to where the southern boundary of Troed-y-rhw Farm meets, first the Cardiff Road, and then the Great Taff; thence to the bridge, Pont-y-nant Maen, over the Cardiff Canal; thence along this canal, until it is intersected by the Cwmda Brook; thence to the source of this brook; thence due west to Aberdaare boundary; thence southward until it meets that of Gellydeg; thence eastward to the point first described. Returning officer, to be appointed by the sheriff of the county.

MONTGOMERY District, co. Montgomery, comprising Montgomery, Llanfyllen (new borough), Llanidloes (new borough), Machynleth (new borough), Newtown (new borough), Welshpool (new borough). One Member. Electors, old constituency of burgesses; 107. houses 780. Population 18,680. Limits: Llanfyllin extends from the southern extremity of a private road leading from Llangynog Turnpike Road to Bodfach Hall, until it is met by the boundary Cae Evan-Griffith Field; thence northward along this boundary to that of the Maes Ueha; thence eastward along this boundary to that of the field Cae-pella Bwlch-y-llan; thence northward to the Llangedwyn Road; thence along the northern fences of the fields Cae Dû, Cae Main, and Cae Dû Mawr, and along the eastern fence of this last field to the Derwlwyn Wood; thence across this wood to the northern extremity of the eastern fence of Glynie Isa Tenement; thence along this fence to the Brynellwyn Road; thence to Green Hall Park; thence southward along this boundary, to where the boundary of Caer Frôn meets that of the field Caer Gwenithdir, to the Cain; thence to the bridge Pont-y-Derwlwyn; thence along Pont-y-Derwlwyn Lane to the Baelie Road; thence to the eastern corner of Garth Wood; thence along the southern fence of Caer Garth and Cyfie Eleha and Coed Pen-y-Garth, and westward along the southern fence of Cae Gwenith, until this fence cuts the occupation-road to Pen-y-Garth Farm; thence to the eastern extremity of the southern fence of Llwyn Bricks; thence to the fence of the field Cae Bach; thence to Brook Abel; thence to the western fence of the easternmost of the fields 'Lower Meadow;' thence to the lane to Tynewydd; thence northward to where the boundary of the field Llwyn Hir meets that of Cae Mawr; thence northward along this boundary to that of Cae Bach; thence to that of Upper Coed Llan; thence to that of Lower Coed Llan; thence to where this latter boundary meets the occupation-road to Pen Coed Llan; thence straight to the point first described. Llanidloes extends from where Cwm Jonathan Rill crosses



the Rhadyr Road, southward along this rill until it is met by the hedge on the right hand nearest to where it crosses the east lane from Tycoch; thence along this hedge to the Tycoch Stream; thence until this stream reaches the Llangurig Road; thence along this road until it is cut by the nearest hedge on the left hand; thence to a water-cut bank; thence southward until this bank reaches a hedge in the direction of the turnpike on the Pymlymmon Road; thence along this hedge to the Severn; thence until the Severn is cut by a line drawn thereto in continuation of a hedge on the northern end of Pen-y-Green; thence until this line reaches the edge of Mr. Price's Wood; thence to where Cefn Cummere Duyle meets the Pen-y-bank-Road; thence along this duyle until it joins the Clywedog; thence westward to where the Cilmachallt boundary meets a small watercourse running from Berth Lloyd Coppice; thence to the lane from Llanidloes to Gorn; thence to the hedge running along the eastern side of the Chapel House; thence to the Letty-coch-y-nant Brook; thence until this brook is met by a small stream; thence to the spring from which the stream proceeds; thence to the nearest point in the road from Llanidloes to Barn Leasow; thence to the boundary of the borough; thence southward to where it meets Cwm Jonathan Rill; and thence to the point first described. Machynlleth comprises the township and liberties of Machynlleth, and also the detached part of the township of Isygarreg, adjoining the north-eastern boundary of Machynlleth. Montgomery comprises the old borough of Montgomery. Newton the parish of Newton, and the townships of Hendidlay and Guestydd. Welshpool comprises the parish of Pool and the township of Gungwg Fechan, in the parish of Guilsfield, except the detached part of Cyfronnydd, which is in Pool. Returning officers, the bailiffs.

PEMBROKE District, co. Pembroke, comprising Pembroke, Tenby, Wiston, and Milford (new borough). Electors, old constituency of burgesses; 10l. houses 682. Population 12,366. Limits: Milford extends from Prix Pill where it falls into the sea, along this pill until it is met by Cwm Lane; thence to the Haverfordwest Road; thence until this is met by Priory Lane; thence to the 'New Road;' thence to White Lady's Lane leading to 'Haggard Field;' thence to where this lane is cut by the fence of Haggard Field; thence to the north-western corner of this field; thence to Priory Pill; thence to the White Warehouse at the head of the Rope-walk; thence along Spike Lane until it meets Conjwick Lane; thence until this lane meets another lane which was lately part of Point Field; thence to the end of this lane on the Common; thence through the westernmost point of the Fort to the sea; and thence to the point first described. Pembroke comprises the parishes of St. Mary and St. Michael, and also the space extending from where Taylor's Lake meets the boundary of St. Mary's parish, northward to where this lake joins the pill near Quoit's Mill; thence to where this pill meets this boundary; and thence to the point first described. Tenby comprises the liberty of Tenby. Wiston the old borough of Wiston. Returning officer, the mayor.

RADNOR District, co. Radnor, comprising Cefn Llys, Knighton, Knucklas, Rhayder, Presteign (new borough), and Radnor. Electors, old constituency burgesses; 10l. houses 455. Population 8410. Limits: Cefn Llys comprises the old borough of Cefn Llys. Knighton the old borough of Knighton. Knucklas the old borough of Knucklas. Presteign the ancient lordship, manor, and borough of Presteign, together with any parts of the township of Presteign and of the chapelry of Discoyd as are without this lordship, manor, and borough, and also the space extending from Norton Brook where it falls into the Lug to where the Wigmore and Ludlow Road is met by that to Kinsham village; thence to where the right-hand branch of the Clatter Brook falls into the Lug; thence to the point first described. New Radnor comprises the old borough of New Radnor. Rhadyr, or Rhaydrgrwy, extends from where the old boundary would be cut by a line drawn straight from Rhayder Church to the bridge over the Gwynllin Brook on the Aberystwith Road to this bridge; thence to the weir or dam-head; thence along the southern bank of the mill-dam until it is cut by the eastern fence of the Gwynllin Field; thence along this fence to the Grist Mill yard-gate belonging to David Evans; thence to another gate at the south-eastern corner of the yard; thence to the north-eastern corner of Ty Newidd or New House; thence to where the old borough boundary would be cut by a line drawn straight from this house to the bridge over the Wye; and thence to the point first described. Returning officer, the bailiff.

SWANSEA, New District, co. Glamorgan, comprising Swansea, Aberavon, Kenfig, Loughor, and Neath. Electors, old constituency of burgesses. 10l. houses 1200. Population 18,833. Limits: Aberavon extends from where the Avon falls into the sea, south of the town, northward, along the boundary Havod-y-Porth, to a stone fence nearly opposite to a small round pool; thence along this fence until it meets a path leading to a small cottage; thence along this path to a ford across a brook opposite Margam Chapel; thence along the road to Dyffrynucha, until it meets the rail-road from Pai-bach copper-works; thence northward along this road as far as a stream; thence until this stream runs into the Avon; thence to where a stream running through Cwm Bychan Ravine falls into the Avon; thence along this road to the boundary of Baglan; thence southward until this boundary meets that of Aberavon parish; thence

westward until this boundary is left by that of the old borough; thence along this boundary to that of Havod-y-Porth, and thence southward to the point first described. Kenfig comprises the old borough of Kenfig. Loughor, the old borough of Loughor. Neath extends from the Neath, where it is left by the old borough boundary, along this boundary, to the point where Caerfwel ditch joins the Neath; thence along this ditch to Heol-morfa lane; thence until this lane joins the Merthyr high road; thence until this road is left by the Pontardawey road; thence until this road is joined by Rheol-y-glow lane; thence until this lane meets a brook; thence along this brook until it meets Rheol-wern-fraith lane; thence along this lane until it is cut by the fence of Cae-canddaw field; thence along this fence until it meets a brook running to Nantlyws; thence along this canal, until it crosses the Clydach stream; thence along this stream until it joins the Neath; thence to the point first described. Swansea extends from where the northern boundary of St. John's parish is crossed by the road to Llangefelach church, northward, along this road, until it is joined by Rheol-y-coap lane; and thence until this lane or its continuation joins the Neath Turnpike-road; thence northward along this road as far as a road leading towards Clas Mont farm; thence along this road, until it is met, opposite to the Penlan road, by a track leading to a well head; thence by this track to the well-head; thence along the stream flowing from it, until it falls into the Nant Velin stream; thence along this stream, until it crosses a road from Morryston; thence along this road, until it reaches the bridge over the Tawey; thence eastward, along the Neath road, until it is met, near the Star public-house, by a lane; thence along this lane, until it meets the boundary of St. Thomas, near Tregwl; thence eastward, along this boundary, until it meets that of the town and franchise; and thence westward to the boundary of St. John; and thence to the point first described. Returning officer, the mayor.

The words "northward," "southward," used in the above descriptions of the boundaries, denote the direction in which any boundary immediately proceeds from the point last described, but not throughout to the next point. Where a road is mentioned, it means the principal road; where a line is said to be drawn from or to an object, it implies to the centre of the object. Every building through which a boundary is made to pass, is to be included within that; and where the boundaries of more than one place pass through the same building, then it is to be considered as within that which before this Act was entitled to return members; and if neither or both return members, then within that the area whereof is the smallest. Wherever any road, lane, path, river, &c., is mentioned as being cut by or passed through, &c., the middle of such road, &c., is always to be understood. By the words "sea" and "sea-coast," are to be understood the low-water mark. No place is to include any detached part, if in consequence of including it, the boundary of such place would not be continuous; unless before the passing of this Act the detached part had, for the purposes of election, formed part of that place. It is provided that misnomers, or inaccurate descriptions are not to prevent or abridge the operation of this Act, if it be so designated as to be commonly understood; and for the purpose of identifying the descriptions with their subjects respectively, they are to be held applicable to such subjects as they existed on the 1st of July, 1831.

#### ELECTIVE FRANCHISE IN BOROUGHES.

All persons not subject to any legal incapacity will be entitled to a vote in any city or borough, who as owner or tenant shall occupy any house, warehouse, counting-house, shop, or other building, either separately or jointly with any land within such city or borough, occupied therewith by him as owner or as tenant under the same landlord, of the clear yearly value of 10*l.*, if duly registered, but no person can be so registered in any year unless he shall have occupied such premises for twelve calendar months next previous to the 31st of July in such year, nor unless such person shall have been rated in respect of such premises to all rates for the relief of the poor in the parish or township where such premises are situate, nor unless all the poor's rates and assessed taxes payable in respect of such premises shall have been paid on or before the 20th day of July in such year, nor unless such person shall have resided for six calendar months next previous to the 31st of July in such year, within the city, borough, or place sharing in the election as aforesaid, or within seven statute miles of the same. (Clause 27).

The premises giving a title to vote for a borough need not be the same, but may be different premises occupied in succession; and when there are joint occupiers of any premises, each of such occupiers subject to the conditions above-mentioned, will be entitled to a vote in respect of the premises so jointly occupied, in case the clear yearly value of such premises shall be of an amount which, when divided by the number of such occupiers, shall give a sum of not less than 10*l.* for each and every such occupier. (Clauses 28 and 29).

Any person occupying premises in a borough may demand to be rated to the relief of the poor in respect of the premises so occupied by him, whether the landlord shall or shall not be liable to be rated, and upon his so claiming and actually paying or tendering



the full amount of the rates that may be due in respect of such premises, the overseers of the parish or township in which such premises are situate are hereby required to put the name of such occupier upon the rate for the time being, and in case of their neglect or refusal, such occupier is to be deemed to have been rated to the relief of the poor. This clause further provides that the landlord's liability to pay the rate, by virtue of any Act of Parliament, is not to be varied or discharged in case the tenant makes default. (Clause 30).

Freeholders or burgage tenants previously having a right to vote for any city or borough, being a county of itself, to retain that right if duly registered; but no person can be so registered in any year in respect of any freehold or burgage tenement, unless he shall have been in the actual possession thereof, or in the receipt of the rents and profits for his own use, for twelve calendar months next previous to the 31st of July in such year, except where the same shall have come to him by descent, &c., as provided in Clause 26; nor unless he shall have resided for six calendar months, as directed in Clause 27. This enactment is not to be deemed to vary or abridge the provisions hereinbefore made relative to the right of voting for any place being a county of itself, in respect of any freehold for life or lives, and moreover is to extend to freeholds within the boundaries of such city or town, as the same shall be settled by the future Boundary Act. (Clause 31).

Every person who would have been entitled, if this Act had not passed, to vote for any city or borough not included in Schedule A, as a burgess or freeman, or in the city of London as a freeman and liveryman, to retain his right of voting if duly registered; but no person can be so registered in any year, unless he shall, on the 31st of July in such year, be qualified in such manner as would entitle him then to vote if such day were the day of election, and this Act had not been passed, nor unless he shall have resided for six calendar months, as prescribed within such city or borough, or seven miles from the place where the poll for such city or borough shall heretofore have been taken, nor unless where, being a burgess or freeman of any place sharing in the election for any city or borough, he shall have resided for six months within such place as aforesaid, or within seven miles of the place mentioned in conjunction with such place as named in the second column of Schedule E 2. But no person admitted as a freeman since the first day of March, 1831, will be entitled to vote as such, unless admitted in respect of birth or servitude, and in this case the right must be derived from or through some person who is or was entitled to be a freeman previous to the 1st of March, 1831, or who at any time may acquire the right by servitude. The freemen or burgesses of Swansea, Loughor, Neath, Aberavon, and Kenfig, who had heretofore a right to vote for the borough of Cardiff, are no longer to retain that right, but are in future to vote for the borough composed of the five towns mentioned in Clause 10. (Clauses, 32, 27, and 10).

Every person having now a right to vote for any city or borough, except those in Schedule A, may retain such right so long as he shall be qualified as an elector according to the usages and customs of such city or borough, or any law now in force. But he must be duly registered; and in order to entitle him to be registered, he must reside according to the provision given in the last section. And if the name of any such person shall be omitted for two successive years from the register, his right is to cease for ever, unless the omission shall have been in consequence of his receiving parochial relief, or being absent on his Majesty's service in a naval or military capacity. (Clause 33).

All persons having now a right to vote for the borough of New Shoreham, Cricklade, Aylesbury, or East Retford, in respect of any freehold wheresoever situate, are, to retain such right, subject to the provisions mentioned in last section, except that, in order to be entitled to registration, they must have resided for six months within the place, or seven miles thereof; and as to all persons now having a right to vote for the borough of New Shoreham, in respect of any freehold situate in the borough of Horsham, or for the borough of Cricklade, in respect of any freehold situate in the borough of Malmesbury, as such boroughs may respectively be defined by the future Boundary Act, they are to be inserted in the list of voters hereinafter directed to be made by the overseers of that parish or township within the borough of New Shoreham, or Cricklade, as defined by this Act, which shall be next adjoining to the parish or township in which such freeholds shall be situate, and if adjoining to two or more parishes, then such persons are to be inserted in the list of voters of the least populous of such adjoining parishes. (Clause 34).

No person will be entitled to vote for any city or borough (not being a county of itself) in respect of any estate of freehold acquired since the 1st of March, 1831, unless it shall have come to him since that day, and previously to the passing of this Act, by descent, succession, marriage, marriage settlement, devise or promotion to any benefice or office. (Clause 35).

No person will be entitled to be registered in any year who shall, within twelve months next previous to the last day of July in such year, have received parochial relief or other alms which now by law disqualify from voting in elections. (Clause 36).

#### PERSONS NOW ENTITLED TO VOTE FOR CITIES AND BOROUGHS.

1. *Occupants*, whether as tenant or owner of any building, or any building and land

(but not of land only) of the yearly rent of 10*l.*: and where the amount of the rent is paid upon buildings and land, they must be held under the same landlord.

2. *Liverymen* and *Freemen* of the city of London, and freemen and burgesses of corporate towns or boroughs, who have been admitted as freemen on or before the 31st of March, 1831, are, by the new Act, to retain their former right. So, likewise, those who derive their right by birth or servitude from freemen, with this distinction, that the right of birth must be derived from freemen admitted or entitled so to be, before that day and year; but the right in respect of servitude may be derived from those who become freemen at any time.

3. *All persons possessing any prior right to vote* in cities and boroughs are to retain their right. The qualification of inhabitants in boroughs are various, some requiring one, and others many qualifications. In some, leaseholders, and in others, copyholders have a right of voting. Those entitled to a vote in respect of inhabitancy, extend to *Pot-wallahs*, or persons furnishing their own diet, whether as householders or lodgers. 3 *Lnd.* 159; 1 *Dougl.* 370: *Householders*, or those who have the control of the out-door. 2 *Peck.* 244. *Inhabitants paying scot and lot*, that is, those who are assessed and contribute to the poor. This right is strictly confined to the person of the voter, and is to continue only so long as he shall remain qualified to vote according to the usage of the place for which he votes, not in any wise to affect the election of members for the two Universities of Oxford and Cambridge; nor the act entitle any person to vote in the election of members for the city of Oxford or town of Cambridge in respect of the occupation of any chambers or premises in any of the colleges or halls of those two Universities. (Clause 78).

#### REGISTRATION AS TO CITIES AND BOROUGHES.

Borough voters are required—1. To be rated to the poor; but if the overseer refuse or neglect to rate any person on demand, a tender of the rates will be as effectual as an actual payment would have been. 2. To pay all rates and assessed taxes on or before the 20th of July in each year, which shall have become due previously to the 6th of April next preceding. Before a freeman and liveryman of London is entitled to vote, he must have been, by 11 *G.* 2, c. 18, upon the livery twelve calendar months, and have paid his livery fines, and not have been discharged within two years from paying any of the rates and taxes payable by the citizens of London, or within that time have received any alms whatever. 3. To reside within the town for which he is entitled to vote or within seven miles, for six calendar months next previous to the 31st of July in such year. 4. If his name be omitted in the list made out by the overseers, he must give the overseer notice on or before the 25th of August in such year. 5. If his claim be objected to, he must attend, either in person or by attorney, at the Barrister's Court, to have the objections removed. (For Duties and Office of Barrister as respects the registry of the Electors of Cities and Boroughs, see the same head as relate to Counties, page 17).

#### DUTIES OF OVERSEERS AND OTHER OFFICERS IN MAKING OUT LISTS OF CLAIMANTS FOR CITIES AND BOROUGHES.

Overseers of every parish or township situate wholly or in part within any city or borough, on or before the 31st of July in this and every succeeding year, to make out, according to Form 1 in Schedule I, an alphabetical list of all persons entitled to vote for such city or borough, in respect of the occupation of premises of the clear yearly value of 10*l.*, and another alphabetical list, according to Form 2 in Schedule I, of all other persons, except freemen, who may be entitled to a vote for such city or borough in respect of any other right whatsoever. Such lists to contain the christian and surname at full length, together with the nature of his qualification; and where any person is entitled to vote in respect of any property, then the name of the street, lane, or other description of the place where such property may be situate, is to be specified in the list; and where the person is entitled to a vote in any other respect, then the name of the street or place of such person's abode is to be specified in the list. The overseers to sign the lists, fix up copies, and keep copies for inspection as before directed. Also, by s. 45, extra-parochial places are to be deemed to be within the adjoining parish or township, as before. For the purpose of making out such lists, overseers are empowered, by s. 51, to have access to any duplicate or tax-assessment books for their respective parishes and townships, upon request made by them, at any reasonable time between the 1st of June and 31st of July, in this and any succeeding year, to any assessor or collector of the taxes having custody of the same.

The town-clerks of every city or borough, or place sharing in the election for any city or borough, are required, by s. 46, to make out, according to Form 3 Schedule I, a list of the freemen entitled to vote for such city or borough; a copy of such list to be fixed on the door of the town-hall, or in some other conspicuous situation, on the two Sundays next after such lists shall have been made out, and a copy to be kept for inspection, as before directed. Where there is no town-clerk, or he is dead or incapable of acting, matters required to be done by this Act may be done by any person performing similar duties, or by the chief civil officer of such city, borough, or place.



Overseers required to make a list, according to Form 6 in Schedule I, of all persons whose names shall have been omitted in borough lists and claiming to be inserted, and also of all persons objected to by third persons as hereinafter mentioned, according to Form 7 in Schedule I; and town clerks are to make out a list of all persons so claiming as freemen, according to Form 8 in Schedule I., and also of all persons as freemen so objected to, according to Form 9 in Schedule I. Copies of such lists to be fixed up by the overseers and town-clerks as before directed. Overseers and town-clerks likewise to keep a copy of such lists for inspection, without payment of any fee; and also to deliver a copy of such lists to any person requiring the same, on payment of one shilling for each copy.

For providing a list of such of the freemen of the city of London as are liverymen of the several companies entitled to a vote, the returning officers of the city are, on or before the 31st of July in this and every succeeding year, to issue precepts to the clerks of the several companies, requiring them to make out a list, according to Form 1 in Schedule K, of the freemen of London, being liverymen of the respective companies, who are entitled to a vote; and every such clerk is to sign such list, and transmit the same with two printed copies to such returning officers, who are to fix one copy in the Guildhall and one in the Royal Exchange. Clerks of the said livery companies are to have a sufficient number of such lists to be printed at the expense of the respective companies, and to keep the same for inspection as before directed. In the case of persons omitted and claiming to be inserted in such lists as hereafter mentioned, the returning officers are to include their names in a list, according to Form 2 in Schedule K, and cause it to be fixed up in the Guildhall and the Royal Exchange on the two Mondays next preceding the 15th of September in this and every succeeding year. Returning officers and the clerks of the several companies are to keep copies of such lists for inspection, without payment of any fee, during the ten days next preceding the said 15th of September. Persons omitted in the lists of the freemen and liverymen of London, or objected to who claim to have their names inserted, are to give notice according to Form 1 in Schedule K, or to the like effect, to the returning-officer and the clerk of the company in the list whereof he claims to have his name inserted. And every freeman objecting to another is to give notice, &c. to the person objected to according to Form 3 in Sched. K.

Persons whose names have been omitted in any borough list, and who claim to have their name inserted, are, on or before the above-mentioned day, to give notice according to Form 4 in Sched. I, (see Appendix), or to the like effect, to the overseers of their respective parish, or, if he claim as a freeman of any borough, to the town-clerk. And every person, whose name is inserted in any borough list of voters, may object to others as not entitled, and the person so objecting is to give a notice in writing as above directed, according to Form 5 in Sched. I, and to the person objected to, &c. according to Form 6 in Sched. I. (Clause 47).

Overseers and town-clerks and the returning officers of the city of London, are to produce their respective lists before the barristers, and the clerks of the several livery companies of the city of London, and the town-clerk of every other city, borough, or place sharing in the election therewith, and the several overseers within every city, borough, or place, are to attend and answer upon oath as abovementioned. (Clause 50).

#### POLLING AT ELECTIONS FOR CITIES AND BOROUGHES.

Polling at elections for all boroughs in England except Monmouth, to commence on the day fixed for the election, or at latest on the third day after, and to continue for two days only, as before prescribed for the county elections. The booths may be situated either in one place or at several places, and are to be divided into compartments, so that no greater number than 600 be allowed to poll at any one compartment. To have the names of the several parishes affixed on each, and public notice of the situation and allotment of the different booths are to be given two days before the commencement of the poll by the returning officer, and the poll-clerks are to observe the directions before given as to the sealing of the poll-books and delivering them to the sheriff or his deputy. Immediately on the final close of the poll, or the day after, unless it be Sunday, the returning officer is openly to break the seals of the poll-books, and, after casting up the numbers, to declare the state of the poll, and proclaim the Members, as before directed. (Clause 68).

#### EXPENSES FOR ELECTIONS AT CITIES AND BOROUGHES.

Expenses incurred by overseers in making out lists, &c., to be defrayed out of the monies collected for the relief of the poor; and those incurred by the returning officer of any city or borough, for the copying and printing of lists and registers, to be defrayed by the overseers out of the same monies.

The booths to be erected at the joint and equal expense of the candidates, with whom the returning-officer may make a contract if he thinks fit. The expense for each booth to be erected for any parish or place not to exceed 25*l*. Deputies are to be paid two guineas each by the day, and poll-clerks one guinea, at the expense of the candidates; but if

any person is proposed without his consent, the party proposing him is to pay his share of the said expenses, as if he were a candidate. Electors for cities and boroughs are to pay one shilling annually, which will be levied as money applicable for the relief of the poor. (Clauses 56 and 71).

### OF THE RETURNING OFFICERS OF CITIES AND BOROUGHES.

The persons described in Schedules C and D are to be the returning officers at elections for the boroughs with which they are respectively named; and for those boroughs in the same schedules for which no returning officer is named, the sheriff of the county is, within two months after the passing of this Act, and in every succeeding year, in the month of March, by writing under his hand, to be delivered to the clerk of the peace of the county, within one week to be by him filed and preserved with the records of his office, to nominate and appoint for each of such boroughs a fit person being resident therein, to be the returning officer, until the succeeding March; and in the event of his death, or incapacity to act, then upon notice thereof, to nominate a fit person in his stead. No person after the expiration of his office will be compellable to serve the office again for the same borough: nor is any one qualified to serve as a Member of Parliament compellable to serve as a returning officer, if within one week after having notice of his appointment, he makes oath of such qualification before any justice of the peace. Persons in holy orders, churchwardens, and overseers of the poor are disqualified from serving the office of returning officer, and any person nominated to be a returning officer cannot be an overseer during the period of his office. In case any of the boroughs in Schedules C and D should be incorporated by charter, the mayor, or other municipal officer, will, in that case, be the returning officer. (Clause 11).

The sheriff of the Isle of Wight, or his deputy, is to be the returning officer for the Isle of Wight, and the portreeve of Swansea to be the returning officer for the borough composed of Swansea, &c. The returning officer of the borough of Monmouth to appoint deputies for the towns of Newport and Usk, and the returning officer of the shire towns and boroughs in Schedule E is to appoint deputies for the places sharing respectively with them. The portreeve of Swansea is to appoint deputies for the other towns composing with it the new borough, and if there be a mayor or other municipal officer for either of these towns, he is to be appointed the deputy. All deputies to have the same power to administer oaths, or appoint commissioners to administer them, as returning officers now have by law. The sheriff or his deputy is empowered to act in places of extraordinary, as in those of ordinary jurisdiction. (Clauses, 66, 73, and 74).

Sheriffs and other returning officers to cause true copies of the register of voters to be made for the use of each booth, and to certify under their hands such copies to be true. Likewise authorised to close the poll before the expiration of the time fixed by this Act; and if the proceedings at the election be interrupted by riot or open violence, adjourn the poll until the next day, or until such time as the obstruction or interruption has ceased; and any day on which the poll is so adjourned is not to be reckoned as one of the days of polling; but wherever the poll is adjourned by any deputy of any sheriff, or other returning officer, such deputy is forthwith to give notice of such adjournment; and the state of the poll is not to be finally declared until it be transmitted to the returning officer. (Clauses 72 and 70).

The lists, when finally settled by the revising barristers, to be transmitted to the clerks of the peace, as respects the county voters, and to the returning officer as respects the borough voters, which are to be copied into a book before the 31st of October, to form the register for the ensuing year. (Clause 31).

### PROVISIONS APPLYING GENERALLY TO COUNTIES, CITIES, AND BOROUGHES.

All laws, statutes, and usages now in force respecting elections, to remain and be in full force, except as far as any of the said laws are repealed or altered by this Act. If any sheriff, returning officer, barrister, overseer, or any person whosoever, wilfully disobey, or contravene any provision of this Act, he is liable to be sued in an action of debt for the penal sum of 500*l.*, or for any less sum which the jury may think just to be paid for his offence; and the defendant in such action is, on conviction, to pay such penal sum, with full costs of suit, to the party who may sue for the same, but no such action can be brought by the party actually aggrieved, provided always, that no such action shall be brought except by a person being an elector or claiming to be an elector, or a candidate, or a member actually returned, or other party aggrieved: provided also, that the remedy hereby given against the returning officer shall not be construed to supersede any remedy or action against him according to the law now in force. (Clauses 71 and 76).

Persons incapacitated to vote by the old law are equally so under this act. These are, aliens, unless made denizens by letters patent, or naturalized by act of parliament; infants; idiots; lunatics, except during lucid intervals; women; persons convicted of felony, or perjury and bribery, by 2 Geo. II., c. 24, s. 6; peers, except Irish peers; revenue officers, by 22 Geo. III., c. 41, s. 23; police magistrates and officers, by 3 Geo. IV.,



c. 55, s. 14, 10 Geo. IV., c. 45; persons receiving parochial relief, unless families of militia-men on actual duty by 18 Geo. III., c. 59, s. 25. Receiving of private charity affects the right of voting only in particular cases where it is deemed to be equivalent to the receiving of parochial relief.

In all cases yearly value of the estate giving a right to vote must be clear of all charges; but rates and taxes by the new as well as the old law are not deemed charges; and by this act, which repeals the clause in 20 Geo. III., c. 17, an assessment to the land-tax is not necessary. The value of an estate is what a tenant would give for it; not what the owner occupying it would make of it himself. Where interest paid on a mortgage reduces the value below the required amount, it will invalidate the vote.

No nomination to be made, or election holden, for any city or borough, in any church, chapel, or other place of public worship; but sheriffs may use houses or buildings instead of booths; and the returning officers in the city of London are to take the poll of the liverymen at Guildhall. (Clauses 68 and 71).

Persons claiming to be inserted in any lists, or objecting to others, are required to attend either in person or by some one on their behalf; but it is expressly provided, that no person is to be attended by counsel at any courts held by revising barristers. And if any person take a false oath or make a false affirmation in the barristers' courts, he is to be deemed guilty of perjury, and punishable accordingly. (Clauses 42, 50, and 52).

No other inquiry permitted to be made at the time of polling, except the three following questions, to be put by the returning officer: 1. Are you the same person whose name appears as A. B. on the register of voters now in force for the county of ———, riding, or city, &c., *as the case may be*. 2. Have you already voted, either here or elsewhere, at this election for the county of ———, &c. 3. Have you the same qualification for which your name was originally inserted in the register of voters now in force for the county of ——— [*or, specifying in each case the particulars of the qualification as described in the register*]. If any person wilfully make a false answer to any of the above mentioned questions, he is to be deemed guilty of an indictable misdemeanour, and punished accordingly; and the returning officer is (if required on behalf of any candidate) to administer an oath or an affirmation in the following form: *i. e.* "You do swear [*or being a Quaker or Moravian, do affirm*], that you are the same person whose name appears as A. B. in the register of voters now in force for the county of ——— [*or for the riding, &c.*], and that you have not before voted, either here or elsewhere, at the present election, for the said county, &c. So help you God." No other oath is to be required of any elector, either in proof of his freehold, age, or other qualification; and no one is to be excluded from voting, unless it appears to the returning officer, upon putting such questions, that the person claiming to vote is not the same person whose name appears on the register, or that he has previously voted at the same election, or has not the same qualification for which his name was originally inserted, or unless the person shall refuse to take the above oath or affirmation, or that against bribery, or any other oath now required by law and not hereby dispensed with. (Clauses 42 and 50).

No person to vote in respect of any property situate in any parish or place, except at the booth allotted, as is hereinafter mentioned, for such parish or place; and if no booth be allotted for the same, then at any of the booths for the same district; and in case any parish or place happens not to be included in any district, then the votes in respect of property in such parish are to be taken at the principal place of election for the county, riding, part, or division. Persons voting for any city or borough to poll at the booth allotted for the parish, district, or part, wherein the property may be situated in respect of which he claims to vote; or in case he does not claim to vote in respect of property, then wherein his place of abode as described in the register may be; but if there be no booth in such place, then the votes may be taken at any of the booths. (Clauses 64 and 68).

Under the words "city or borough," to be understood all corporate towns, cinque ports, districts, or places in England and Wales which are entitled, under this act, to return members, as also the town of Berwick-upon-Tweed. The words "returning-officer" are to apply to any person performing that office, by whatever name or title he may be called. The words "parish or township" extend to every parish, township, vill, hamlet, district or place maintaining its own poor. "Overseers of the poor" extend to all persons executing those duties, under whatever designation; and all matters directed to be done by the overseers may be lawfully done by the major part; and any notice required by this act to be given to the overseers, may be delivered to any one, or left at his place of abode, or sent by the post, addressed by a sufficient direction. Matters to be done by or with regard to justices of the peace, sessions of the peace, or clerks of the peace, for, and treasurers of counties, to extend to the justices, &c. for the several ridings of Yorkshire and parts of Lincolnshire; and the clerk of the peace for the borough of Newport, in the Isle of Wight, is to be taken for the clerk of the peace of the county of the Isle of Wight; and the respective justices, &c. are empowered to do all matters required by this act within places of exclusive jurisdiction as without. No misnomer or inaccurate description of any person or place named or described in any sche-

dule annexed to this act, or in any list or register of voters, or in any notice required by this act, to prevent or abridge the operation of this act, provided that such person or place shall be so designated as to be commonly understood. (Clause 79).

Register is to be conclusive as to the qualification of the voter, and is not to be questioned at the election, nor any scrutiny made; but a voter who is excluded by the barrister from the register may, nevertheless, tender his vote. Three questions are to be put to the voter, if necessary, and an oath administered. The polling, neither for the county nor the town, is to last for more than two days. (Clause 46).

[End of the Analysis of the Reform Act amending the representation of England and Wales, which received the Royal Assent the 7th of June, 1832.]

---

## SCOTLAND.

---

### ABSTRACT OF THE LEADING CLAUSES OF THE ACT.

#### ENLARGEMENT OF THE REPRESENTATION.

By Clause 1. Fifty-three Members to be returned in future for Scotland, of whom thirty shall be for the several or conjoined shires, or stewartries, mentioned in the act; and twenty-three for the several cities, burghs, and towns; and districts of cities, burghs, and towns, mentioned in the act.

By Clause 2. The burghs of Peebles and Selkirk no longer to form part of the district to which they previously belonged, but to form parts of the counties of Peebles and Selkirk respectively. The burgh of Rothsay in the same manner to cease to form part of a district, and to be deemed part of the shire of Bute.

By Clause 3. Thirty Members to be returned for counties, agreeably to Schedule A, and one by each of the two combined shires described in Schedule B.

By Clause 4. Of the twenty-three Members to be returned by each of the combined cities, burghs, and towns, described in Schedule C, one is to be returned by each of the cities, burghs, and towns, described in Schedule D; and one in each of the districts or sets of cities, burghs, and towns described in Schedule E.

---

#### QUALIFICATION OF ELECTORS.

By Clause 6. No one to acquire the right of voting either in shires, or in cities, burghs, and towns, other than by qualifications described in this Act, except only those who were on the roll as freeholders at the passing of the Act, or who previous to the 31st of March, 1831, have become the owners or superiors of lands affording the qualification to be so enrolled.

By Clause 7. Claims for registration to be possessed by every person not subject to legal incapacity; shall be entitled to be registered as directed in the Act, and thereafter to vote at any election for a shire in Scotland, who, in the present or in any future year, shall have been, for a period of not less than six calendar months next previous to the last day of July in any future year, the owner (whether he has made up his titles, or his infeft, or not), of any lands, houses, feu duties or other heritable subjects (except debts heritably secured) within the said shire, provided the subject or subjects on which he so claims shall be of the yearly value of ten pounds, and shall actually yield or be capable of yielding that value to the claimant, after deducting any feu duty, ground, annual, or other consideration which he may be bound to pay or to give or account for as a condition of his right, provided he be, by himself, his tenants, vassals, or others, in possession of the said subjects, and be either himself in the actual occupation or in receipt of the profits and issues thereof to the extent above-mentioned; provided always, that where the whole profits and issues of any such subject do not arise annually, but at longer intervals, the worth and amount of such occasional profits shall be taken into computation in estimating the annual value: provided also, that where any property which would entitle the owner to be registered and to vote as above shall come to any person, within the said period of six months by inheritance, marriage, marriage settlement, or *mortis causa* disposition, or by appointment to any place or office, such person shall be entitled to be registered on the first occasion of making up the list of voters next following such succession or acquisition.



By Clause 8. Elections for shires, where two or more persons are interested in any subject to which a right of voting is for the first time attached by this Act, as life-renter and as fiar, the right of voting to be in the life-renter and not in the fiar; and all joint owners to be entitled each to vote in respect of their joint property within the shire, provided the share or interest of each joint owner is of the yearly value of ten pounds, but not otherwise; provided also, that husbands shall be entitled to vote in respect of property belonging to their wives, or owned or possessed by such husbands after the death of their wives, by the courtesy of Scotland.

By Clause 9. Tenants in lands, houses, or other heritable subjects, entitled to be registered, and to vote at elections for the shires in which the said heritable subjects are situated, provided each tenant (whether joint or several) when the sheriff proceeds to consider his claim for registration, shall, for a period of not less than twelve months next previous to the last day of July, shall have held such subjects whether in his personal possession or not, under leases or other written title, for a period of not less than fifty-seven years (exclusive of breaks) at the option of the landlord or for the lifetime of the tenant, where the yearly value of such tenant's interest, after paying the rent and other consideration due by him for his said right, is not less than ten pounds; or for a period of not less than nineteen years where the clear yearly value of such tenant's interest is not less than fifty pounds; or where such tenant shall, for the period of twelve months, have been in the actual personal occupancy of any such subject, where the yearly rent is not less than fifty pounds; or where the tenant, whatever the rent may be, has truly paid for his interest in such subject a price, grassum, or consideration of not less than three hundred pounds: provided always, that where the rent is payable in whole or in part in grain, the value shall be estimated according to the average fiars of the counties in which the heritable subjects are situated for the three preceding years, and where payable in any other species of produce, according to the average market prices of the neighbourhood for the same period; and the said values being once so fixed at the time of registering or refusing to register shall be held as settled for the whole period of the lease; where the right to any such lease as would entitle the tenant to be registered and to vote as hereinbefore provided shall come to any person, within the preceding twelve calendar months above specified, by inheritance, marriage, marriage settlement, or *mortis causa* disposition, such person shall be entitled to be registered on the first occasion of making up the lists of voters next following such succession or acquisition: that no sub-tenant or assignee to any sub-lease for fifty-seven or nineteen years to be entitled to be registered or to vote in respect of his interest under such lease unless he shall be in the actual occupation of the premises thereby set.

By Clause 10. That from and after the end of this present parliament the members who are to be returned to serve in any future parliament for any single city, town, or burgh, on which the right of returning a member or members is by this Act conferred, shall no longer be elected by the town councils of such cities, burghs, or towns, but directly by the several individuals on whom the right of electing such members to serve in parliament is by this Act conferred; and where the election is by districts or sets of cities, burghs, or towns conjoined, the right of electing shall no longer be in the town councils or corporations of the said cities, burghs, or towns, or in delegates appointed by them, but in the individual voters on whom the right of election is by this Act conferred; and the member to serve in parliament for any such district shall be returned according to the majority of individual votes given in the whole district.

By Clause 11. Every person, not subject to any legal incapacity, entitled to be registered and to vote at elections for any of the cities, burghs, or towns, or districts of cities, burghs, or towns, who shall have been, for a period of not less than twelve calendar months next previous to the last day of July, in the occupancy, either as proprietor, tenant, or life-renter, of any house, warehouse, counting-house, shop, or other building within the limits of such city, burgh, or town, either separately or jointly with any other house, warehouse, counting-house, shop, or other building within the same limits, or with any land owned and occupied by him, or occupied under the same landlord, and also situate within the same limits, shall be of the yearly value of ten pounds: provided always, that the claimant shall have paid, on or before the twentieth day of July in any year, all assessed taxes which shall have become payable by him in respect of such premises previously to the sixth day of April then next preceding: provided also, that no such person shall be entitled to be registered or to vote in the present or any future year unless he shall have resided for six calendar months next previous to the last day of August in the present or the last day of July in any future year within such city, burgh, or town, or within seven statute miles of some part thereof: persons so resident entitled to be registered and to vote if they are the true owners of such premises as are herein-before mentioned, within such city, burgh, or town, of the yearly value of ten pounds or upwards, although they should not occupy any premises within its limits, or although the premises actually occupied by them should be of less yearly value than ten pounds; and that the husbands of such owners shall be entitled to vote, either in the lifetime of their wives, or after their death, if then holding such property by the courtesy of Scotland, no person entitled to be registered or to vote for any city, burgh, or town

who shall have been in the receipt of parochial relief within twelve calendar months next previous to the last day of August in the year 1832, or next previous to the last day of July in any succeeding year.

By Clause 12. Premises in respect of which any person shall be deemed entitled to vote in the election for any city, burgh, or town, or district, shall not be required to have been the same premises for the whole twelve months of his occupancy, but may be different premises (but always of the requisite value) occupied in succession by such person; provided such person shall have paid all the assessed taxes legally exigible from him in respect of all such premises; and that where such premises shall be of the yearly value of twenty pounds or upwards, and shall be jointly occupied by more than one person, each of such joint occupiers shall be entitled to be registered and to vote, provided his share and interest in the same shall be of the yearly value of ten pounds or upwards.

### REGISTRATION.

By Clause 13. Claims to registry, agreeably to the form in Schedule F, to be presented to the schoolmaster, or person officiating for him, of the parish in which the property on which the claim is made is situated. Printed forms for that purpose to be supplied to the schoolmaster by the sheriff clerk, who is to deliver copies of the same to each applicant, on the payment of sixpence, such forms to be filled up and returned to the schoolmaster, who shall place a list of the same at given times upon the church door, and annex to each list a notice of the times and places where the sheriff shall examine the claims, against which no objections shall have been lodged, as also of those persons who claim to be registered for the county, and of the persons who intend to object to the claims of others. Note of objection to be signed by persons by whom it is presented, and to be in the form of the first part of Schedule H. Notice to be served by the objector to the party against whom he objects, within two days after having lodged such objections. The parishes of Tulliallan, Culross, and Logie in the county of Perth, and the parish of Alva in the county of Stirling, for the purposes of this bill, be held to form parts of the county of Clackmannan; and the parishes of Muckhart and Fossoway in the county of Perth, for the purposes of this Act, to be held to form parts of the county of Kinross.

By Clause 14. Each sheriff between the twelfth day of September and the fifteenth day of October in the present year, to examine and decide upon the merits of all claims for registration within his county; and that for this purpose the sheriffs of the counties of Aberdeen, Ayr, Argyle, Fife, Inverness, Lanark, Forfar, Perth, Renfrew, and Ross and Cromarty shall hold open courts during this period at not less than three several towns or places in their said counties; and the sheriffs in all the other counties shall hold open courts at not less than two several places, which places shall be so selected as to be most convenient for the claimants in the different districts of the said counties.

By Clause 15. Every person claiming a right to vote for a member or members to serve in parliament for any city, burgh, or town, or district, or cities, burghs, or towns, in Scotland, shall give in a claim subscribed by himself or his agent, and accompanied by such written title as he may choose to produce, to the town clerk of the city, burgh, or town within which the premises in respect of which he so claims are situate, which claim shall be in all respects in the same form as is hereinbefore directed as to claims to vote for a county, and shall be issued, received back, marked, and entered in a book or register by the town clerk on the same terms and in the same manner in all respects as the claims for county votes are hereinbefore directed to be issued, received back, marked, and entered by the several parish schoolmasters and sheriff clerks of each county. Where there is no town clerk, the duty to be performed by a person nominated by the sheriff of the county.

By Clause 16. The town clerks or persons officiating for them, to place the lists on the church door, and to act in the same manner with respect to claims and objections as the schoolmaster, in respect to similar claims and objections in relation to votes for counties.

By Clauses 17 and 18. Claims, objections, &c., to be laid before the sheriff by the 12th September, in the year 1832, who shall, after due examination, admit those which are admissible and reject the remainder.

By Clause 19. No written pleadings in any case allowed in support of claims or objections; but when the sheriff shall reject any claim to which no objection has been offered, and when he shall hear parties upon any claim to which any objection has been offered, he shall make a note of the statement of fact, and of the pleas founded on, and of the names of the witnesses, and shall affix his signature to the deeds, writings, and other documents produced by the parties in support of such claim or objection; and it shall not be competent to support any appeal upon any ground of fact or of law not set forth in such note of the sheriff, or to produce any witnesses not named in the said note, or any deeds, writings, or other documents to which the signature of the said sheriff is not affixed.

By Clause 2. That on or before the 15th day of October in the present year, each



sheriff clerk shall complete his alphabetical lists or registers of voters for the county : provided always, that on or before the said 15th day of October each sheriff clerk, being the keeper of the roll of freeholders for the county of which he is clerk, shall transfer the names of all the freeholders standing on such roll after the passing of this bill to the said lists or registers of voters, without requiring any claim to be presented on behalf of such freeholders ; and if any election shall take place for such county before the said register shall be corrected at the next yearly revisal, as hereinafter provided, the votes at this first election shall be taken according to this first alphabetical register, an authenticated copy or copies of which shall accordingly be sent for this purpose to each of the polling places appointed for the county : provided always, that at all future elections which shall take place after the yearly correction of such registers, the votes shall be taken according to the last completed register.

By Clause 21. On or before the 12th day of October, 1832, the town clerk to complete alphabetical lists of voters in the same manner as the sheriff clerks of counties, and within three days transmit a copy to the town clerk of the city, burgh, or town, at which the election is to take place, who shall forthwith combine and reduce the whole into one list or register of voters for the whole district, those for each burgh being always kept together, to be kept by him in the said principal burgh, for the purpose of reference and inspection ; and if any election shall take place for such district before the said registers shall be corrected at the next yearly revisal, as hereinafter provided, the votes at such election shall be taken in each burgh according to their first alphabetical registers for such burgh, the originals or authenticated copies of which shall accordingly be sent to each of the polling places that may be appointed in each such burgh : provided always, that in all future elections the votes shall be taken according to the last completed and corrected register, as hereinafter enacted.

By Clause 22. Each sheriff once every year after the present year to examine and correct his said registers ; and each sheriff clerk, and town clerk, within the county, shall, for this purpose, in the month of June, and between the tenth and twentieth days thereof in every such future year, give public notice, by advertisements affixed to the church doors of all the county, burgh, and town churches within the shire respectively ; and also, if they shall see cause, by advertisement in the newspaper of greatest reputed circulation in the shire, to all persons intending to claim to be registered, or to object to the title of any voter already on the register, to give in their several claims, titles, and objections to the schoolmasters and town clerks, as such claims, titles, and objections respectively are by this act directed or authorized to be given in on or before the twentieth day of July then next ensuing, after which no such claims or objections shall be received ; and when the new claims are so given in, the schoolmasters, and the sheriff, and the sheriff clerk, and several town clerks, within each county, shall deal with and dispose of them in the same order and manner, both as to publication of the claims and notices to objectors, and as to the periods or intervals at which they shall severally be received, notified, and disposed of, as is above provided with regard to the first or original claims for registration under this act ; the claimants for counties being at liberty to lodge their written titles with the sheriff clerk at any time previous to the tenth day of August, and that the whole claims, objections, and titles, shall be laid before the sheriff on or before the twelfth day of that month, who shall decide upon their merits between that day and the fifteenth day of September thereafter ; and that, in so far as regards claimants in burghs, the several town clerks shall affix the lists of new claimants, with the notices hereinbefore directed, to the church doors of their burghs on or before the twenty-sixth day of July in each such year ; that the objections to such claims shall be given in on or before the tenth day of August thereafter, and that the whole claims, objections, and titles shall be laid before the sheriff on or before the twelfth day of the said month of August, who shall examine and decide upon the same on or before the fifteenth day of September in each such year ; the said sheriffs always proceeding to three or to two several places, as above provided, in their several counties, and notifying to the sheriff clerk on or before the fifteenth day of July in each such year, the days at which they are to hold their courts at each of the said places, of which days written notice shall be given by the sheriff clerks to each town clerk and parish schoolmaster in the county on or before the eighteenth day of July in each such year ; provided always, that the sheriffs shall upon this occasion correct any mistakes or omissions which may be pointed out or discovered in the registers in the name, residence, or condition of any person already registered or otherwise ; and each sheriff clerk shall for this purpose be obliged to keep a correct copy of the register for the county at some convenient place in the head burgh of the shire ; and each town clerk shall keep a copy of the register for his burgh at some convenient place in the said burgh, which several registers shall, for a period of ten days next after the twentieth day of June in each year, be open to the inspection of all persons who may desire to see the same, without payment of any fee for such inspection ; and each sheriff shall, on or before the fifteenth day of September yearly, have his said registers finally corrected and completed, and arranged as above directed in the alphabetical order of the voters' names, with the several columns of particulars thereto annexed, as in the Schedule G to this Act annexed ; and after the said

fifteenth day of September no change shall be made by any sheriff on his registers for that year, except only in consequence of the judgment of one or other of the courts of review hereinafter provided.

By Clause 23. And be it enacted, that the sheriff's judgments, granting or refusing registration, shall, so long as they remain unaltered, be conclusive of the rights of parties claiming or objecting as above, but that it shall be competent to any party considering himself aggrieved by any such judgment, to appeal and apply for an alteration thereof, he always giving notice in writing to the sheriff clerk or town clerk, and to the opposite party where the claim has been disputed, of such his intention to appeal, within five days after the judgment complained of, and producing evidence of such notice to the judge of appeal before entering on its merits.

By Clause 24. All the judgment of the sheriffs on all appeals on the first registry under this Act shall be pronounced by the 25th day of November, 1832; and the registers to be corrected accordingly.

By Clause 25. Courts of review or final appeals, to be formed of the sheriffs of the counties of Edinburgh, Haddington and Linlithgow, who are to hold a court at Edinburgh at the same hour previously announced, between the fifteenth and twenty-fifth day of September in each year, and finally to determine on all appeals before the twentieth day of October thereafter, and to amend the registers accordingly.

By Clause 26. In all elections after the end of this present parliament, every qualified person whose name shall appear in the last corrected register, and none other, shall be entitled to vote; and it shall not be competent to inquire on that occasion into any other facts except those of the party tendering the vote being truly the individual mentioned in the said register, of his being still possessed of the qualification there recorded, on his own account, and not in trust for or at the pleasure of any other person, and of his not having previously voted at that election; the inquiry into these facts to be confined to the putting to the person so tendering his vote, if the sheriff shall be required so to do on behalf of any candidate an oath, or, if he be a Quaker or Moravian, a solemn affirmation, in the form of the Schedule I. to this Act annexed; and it shall not be competent at any such poll or election to put to any registered voter any other oath or affirmation whatsoever, except only the oath or affirmation against bribery, which, if required on the part of any candidate, shall then be put by the sheriff in the form of Schedule K to this Act annexed: provided always, that any person who has claimed to be registered, but whose claim has been rejected by the sheriff or court of review, may, notwithstanding, tender his vote at any election where such register is in force, and the sheriff or his substitute shall enter any vote so tendered, with the name of the person for whom it is given, distinguishing the same from the votes given by persons on the register, so that it may be in the power of any election committee to give effect to such vote in deciding upon the validity of any disputed election; but no scrutiny shall be allowed by or before any returning officer with regard to any votes given or tendered at any such election.

#### REGULATIONS FOR POLLING PLACES.

By Clause 27. That within three months after the passing of this Act, each sheriff shall divide his county into convenient districts for polling, following, as nearly as possible, the boundaries of parishes, baronies, or other known subdivisions, and shall appoint a particular polling place for each such district, which place shall be selected so as to be most accessible to the voters in the district; and such polling places shall in no case be more in number than fifteen for any one county, and shall be so arranged as that no more than six hundred persons or thereabouts shall poll at any election at any one place; and each town-clerk shall, in like manner, appoint one polling place in every city, burgh, or town, of which he is clerk, in which the number of voters does not exceed six hundred or thereabouts, and shall, wherever the number of registered voters in any such city, burgh, or town, shall exceed six hundred or thereby, divide the said city, burgh, or town, into convenient districts, and appoint a convenient polling place in each such district, so as that no more than about six hundred persons shall poll at any election at any such place; and each sheriff clerk shall, within fourteen days after the sheriff has so divided his county into districts for polling, make up a distinct list of the said districts and the polling place appointed in each, and shall cause copies of the said lists to be affixed to the doors of all the country parish churches in his county; and each town-clerk shall, within the same period, affix lists of the polling place or polling places within his burgh to all the church doors within the same; and every voter shall poll at the polling place of the district within which the premises, or any part of them, in respect of which he claims to vote, may be situate, except only where such polling place shall be in an island, distant more than ten miles from the mainland of any county, in which case the voters not resident in such island may poll at the polling place for the district in which the county town is included.

By Clauses 28, 29, 30, 31, 32, 33, and 34, are enacted provisions regulating the issue of writs and process of election, which being lengthy directions of mere routine, it is not deemed necessary to particularly enter into.



By Clause 35. No person not now on the roll of freeholders admitted to claim or to vote at the election for any shire in respect of any subject situate within the limits of any city, burgh, or town, entitled to send or to contribute towards sending a Member to Parliament; nor any person admitted to claim or to vote in the election for any city, town, or burgh, in respect of any subject not situate within the limits of the said city, town, or burgh.

By Clause 36. No sheriff entitled, from and after the passing of this Act, to vote at any election for any Member of Parliament for the county of which he shall be sheriff; and no sheriff substitute, and no sheriff clerk, or deputy sheriff clerk, entitled, from and after the passing of this Act, to vote or to be elected at any election for a Member to serve in parliament for the shire of which he is the sheriff substitute or sheriff clerk; and no town-clerk or depute town-clerk, entitled to vote or to be elected for the city, burgh, town, or district, in which he is such clerk; and no sheriff substitute, sheriff clerk, or town-clerk, after the passing of this Act, directly or indirectly, to act as an agent for any candidate in any matter connected with or preparatory to any election for the county or burgh respectively in which such person shall be respectively sheriff substitute, sheriff clerk, or town-clerk.

By Clause 37. From and after the end of this present parliament the eldest sons of Scotch-peers shall be entitled to be registered and to vote at all elections for Members of Parliament for Scotland, and shall also be entitled, though not so registered, to be elected to serve as such Members for any county, city, burgh, or town, or district of burghs, in Scotland; and that after the end of this present Parliament no Member for any county in Scotland shall be required to be qualified as an elector or to hold any superiority within such county.

By Clause 38. If any sheriff, sheriff substitute, sheriff clerk, town-clerk, or any person whatsoever shall wilfully contravene or disobey the provisions of this Act, he shall for such his offence be liable to be sued in the court of session by any registered voter, candidate, Member actually returned, or other party aggrieved, for the penal sum of five hundred pounds; and the jury before whom such action shall be tried may find their verdict for the full sum of five hundred pounds, or for any less sum which the said jury shall think it just that such party defender should pay to such party pursuer; and the defender in such action, being convicted, shall pay such penal sum so awarded, with full costs of suit, to the party who may sue for the same, without prejudice, however, to the right of any party aggrieved by the misconduct of any sheriff as returning officer to recover such damages for a false return as he may be entitled to at common law or by virtue of any statute now in force: provided that every such action shall be raised within four calendar months next after the cause of action has arisen.

By Clause 39. That every person claiming to be registered shall, at the time of making such claim, pay a fee of two shillings for the use of the sheriff clerk or to the town-clerk receiving such claim; out of which monies the said clerks respectively shall be obliged to provide all the books, and to perform all the clerk's business necessary for making up the registers, and making copies thereof for the different polling places in the shire or burgh.

By Clause 40. That the monies which are now in use to be allowed to the sheriffs in their accounts with the exchequer for executing writs for elections shall continue to be allowed to them on such accounts; and that all halls, rooms, booths, or other places hired, constructed, or prepared for taking the polls shall be so hired, constructed, or prepared by contract with the candidates, at their joint and equal expense: provided always, that the expense of such hiring or construction at any one polling place for a county, shall not exceed the sum of thirty pounds, nor the sum of twenty pounds at any one polling place in any city, burgh, or town; and the candidates shall further be bound to pay and contribute among them to each poll clerk one guinea per day, and in like manner to contribute and pay a certain fee to each sheriff or sheriff substitute, for superintending the polls, the amount of which fee shall in no case exceed the sum of three guineas per day for each such sheriff or substitute; and the candidates, in all cases where a poll has been demanded, shall in like manner be bound to defray the necessary expenses incurred by the sheriff or sheriff clerks or town-clerks in the transmission of precepts, intimations, poll books, or other communications required or enjoined by this Act; and if any person shall be proposed as a candidate without his consent, the person so proposing him shall be liable to defray his share of all these expenses in like manner as if he had been a candidate himself.

By Clause 41. That each sheriff shall be entitled to make a charge for the time and labour employed in investigating and disposing of the claims and objections above specified, either originally in his own county, or there or elsewhere as a judge of appeal, which charge shall not be more than five guineas for every period of eight hours employed by him or by any assistant sheriff or advocate, to be appointed in the manner by this Act authorized and directed, exclusively, in any such investigations, over and above his or their reasonable travelling expenses; provided always, that no charge shall in any case be allowed for a greater number of hours so employed by such sheriff

and by such assistants in originally deciding on the claims in any one county than thirty periods of eight hours for each such sheriff and assistant respectively.

By Clause 42. That when any sheriff who is hercinbefore required to examine and decide on the claims for registration within his county, or to whom any writ for election is directed, shall be incapacitated from acting by sickness or unavoidable absence, one of his ordinary substitutes may act in his stead, provided he holds a substitution specially authorizing him to do so ; provided also, that if the sheriffs of the counties of Edinburgh, Lanark, Fife, Forfar, Aberdeen, Perth, Ayr, Inverness, Renfrew, or Orkney and Shetland, or any of them, shall, after the passing of this bill, represent to the lord president of the court of session, that by reason of the great number of claims of registration presented or likely to be presented in such counties, it will be impracticable for them, without assistance, to dispose of such claims within the period limited by this bill, then and in that case it shall be competent to the said lord president, being satisfied of the correctness of such representation, and he is hereby required, to nominate and appoint one or more other sheriffs or advocates of at least four years' standing to assist in disposing of the said claims within the said counties or any of them ; and all judgments pronounced by the said assistant sheriffs or advocates shall be liable to be appealed from as if they had been pronounced by the sheriff of the county.

By Clause 43. That the notices required by this bill to be given at church doors shall not be necessary at any of the churches in the islands of North Uist, South Uist, Barra, Harris, or Eig, in the county of Inverness, nor at any of the churches in the island of Lewis, in the county of Ross, nor at any of the churches in the islands of Tirce, Coll, or Gigha, in the county of Argyle, nor at any of the churches in the county of Orkney and Shetland, except such as are in what is called the mainland of Orkney and Shetland respectively.

By Clause 46. That the word "sheriff" shall be held to include the word "stewart ;" and the words "sheriff substitute" shall be held to include the words "stewart substitute ;" and that the words "shire" or "county" shall be held to include the word "stewartry ;" and the words "sheriff clerk" shall be held to include the words "stewart clerk," and "sheriff clerk depute," and "stewart clerk depute ;" and the words "town clerk" shall be held to include the words "town clerk depute ;" provided also, that no misnomer or inaccurate description of any person or place in any writing made in the form of any schedule to this bill annexed, or in any list or register or notice made under authority of this bill, shall in any way prevent or abridge the operation of this bill, provided that such person or place shall be so designated in such writing, list, register, or notice as to be commonly understood.

By Clause 47. That all laws, statutes, and usages now in force respecting the right of electing, the qualifications of electors, and the actual election of Members to serve in Parliament for that part of Great Britain called Scotland, shall be and the same are hereby repealed in so far as they are inconsistent or at variance with the provisions of this bill : provided always, that the same shall be in force in all other respects whatsoever.

By Clause 48. That if a dissolution of the present Parliament shall take place after the passing of this bill, but before the 1st day of December in the present year, in such case such persons only shall be entitled to vote in the election of Members to serve in a new Parliament for any county, city, burgh, or town, or district of cities, burghs, and towns, as would have been entitled to be inserted in the respective lists under this Act, if the day of election had been the day of making out such lists ; and all persons are entitled to vote in such election, although they may not be registered according to the provisions of this bill, and the polling for any county may be fifteen days, and for any city, burgh, town, or district for eight days, any thing in this Act to the contrary notwithstanding ;

List of Counties to return One Member each, forming Schedule A, according to clause 3 of the Scottish Reform Act.

*Counties to return one Member each.*

Aberdeen	Fife	Peebles	Renfrew
Argyll	Forfar	Perth, exclusive of	Roxburgh
Ayr	Haddington	the parishes of	Selkirk
Banff	Inverness	Tulliallan, Cul-	Stirling, exclusive of
Bute	Kincardine	ross, Muckhart	the parish of Alva,
Berwick	Kirkcubright	Logie, and Fos-	annexed to Kinross,
Caitness	Lanark	away, annexed	&c. by schedule B
Dumbarton	Linlithgow	to Kinross and	Sutherland
Dumfries	Orkney and Shetland	Clackmannan	Wigton
Edinburgh			



Combined Counties, each Two to return One Member, according to Clause 3, and Schedule B, of the Scottish Reform Act.

Combined Counties, each Two to return One Member.

Elgin and Nairn,

Ross and Cromarty

Clackmannan and Kinross, together with that part of Perthshire which constitutes the parishes of Tulliallan, Culross, and Muckhart, and the Perthshire portions of the parishes of Logie and Fossaway, and that part of the shire of Stirling which constitutes the parish of Alva.

---

List of Towns to return Two Members, each according to Clause 4, and Schedule C, of the Scottish Reform Act.

Edinburgh.

Glasgow.

---

List of Towns to return One Member each, according to Clause 4, and Schedule D, of the Scottish Reform Act.

Aberdeen.  
Paisley.

Dundee.  
Greenock.

Perth.

---

List of Combined Burghs and Towns, each Set or District jointly to return One Member, according to clause 4, and Schedule E, of the Scottish Reform Act.

- 1.—Kirkwall, Wick, Dornock, Dingwall, Tain and Cromarty.
- 2.—Fortrose, Inverness, Nairn, and Forres.
- 3.—Elgin, Cullen, Banff, Inverury, Kintore and Peterhead.
- 4.—Inverbervie, Montrose, Aberbrothwick, Brechin, and Forfar.
- 5.—Cupar, St. Andrews, Anstruther Easter, Anstruther Wester, Crail, Kilrenny, Pittenweem.
- 6.—Dysart, Kirkaldy, Kinghorn, and Burntisland.
- 7.—Inverkeithing, Dunfermline, Queensferry, Culross, and Stirling.
- 8.—Renfrew, Rutherglen, Dumbarton, Kilmarnock, and Port Glasgow.
- 9.—Haddington, Dunbar, North Berwick, Lauder, and Jedburgh.
- 10.—Leith, Portobello, and Musselburgh.
- 11.—Linlithgow, Lanark, Falkirk, Airdrie, and Hamilton.
- 12.—Ayr, Irvine, Cambeltown, Inverary, and Oban,
- 13.—Dumfries, Sanquhar, Annan, Lochmaben, and Kirkcudbright.
- 14.—Wigton, New Galloway, Stranraer, and Whithorn.

---

## SUMMARY OF THE REPRESENTATION OF THE COUNTIES OF SCOTLAND.

Returning Officers, the Sheriffs.

- ABERDEEN returns One Member. Population 177,600.  
 ARGYLL. One Member. Population 101,400.  
 AYR. One Member. Population 145,100.  
 BANFF. One Member. Population 48,600.  
 BUTE. One Member. Population 14,200.  
 BERWICK. One Member. Population 34,000.  
 CAITHNESS. One Member. Population 34,500.  
 CLACKMANNAN, and KINROSS. One Member. Population 14,700, and 9,100  
 DUMBARTON. One Member. Population 33,200.  
 DUMFRIES. One Member. Population 73,800.  
 EDINBURGH. One Member. Population 219,600.  
 ELGIN and NAIRN. One Member. Population 34,200.  
 FIFE. One Member. Population, 128,800.  
 FORFAR. One Member. Population 139,600.  
 HADDINGTON. One Member. Population 36,100.  
 INVERNESS. One Member. Population 94,800.  
 KINCARDINE. One Member. Population 31,400.

KIRKCUDBRIGHT. One Member. Population 40,800.  
 LANARK. One Member. Population 316,800.  
 LINLITHGOW. One Member. Population 23,300.  
 NAIRN, ORKNEY, and SHETLAND. One Member. Population 58,200.  
 PEEBLES. One Member. Population 10,600.  
 PERTH. One Member. Population 142,900.  
 RENFREW. One Member. Population 133,400.  
 ROSS and CROMARTY. One Member. Population 74,800.  
 ROXBURGH. One Member. Population 43,700.  
 SELKIRK. One Member. Population 6,800.  
 STIRLING. One Member. Population 72,600.  
 SUTHERLAND. One Member. Population 25,500.  
 WIGTON. One Member. Population 36,300.

---

## SUMMARY OF CITIES AND TOWNS.

### Returning Officers, Town Clerks.

ABERDEEN, City of, Shire of Aberdeen, returns ONE Member. Population 58,019. 107. houses 4,166. Limits.—From the point on the north-west of the town at which the Scatterburn joins the river Don, down the river Don to the point at which the same joins the sea; thence along the sea shore to the point at which the river Dee joins the sea; thence up the river Dee to a point which is distant one hundred yards (measured along the river Dee) above the bridge of Dee; thence in a straight line to the point at which the march between the parishes of Old Machar and Banchory Davenick crosses the old Dee side road; thence northward along the march between the parishes of Old Machar and Banchory Davenick, and Old Machar and Newhills, to the point first described.

DUNDEE, Shire of Forfar. ONE Member. Population 45,355. 107. houses 910. Limits.—From the point on the east of the town at which the shore of the firth of Tay would be cut by a straight line, to be drawn from the tower (in Fife) of Mr. Dalgleish, of Scotsraig to the point at which the Stobsmuir road is joined by the old road by Stobsmuir and Clepington and the old Craigie road, in a straight line, to the said point at which the Stobsmuir road is joined by the old road by Stobsmuir and Clepington and the old Craigie road; thence, westward, along the old road by Stobsmuir and Clepington to the point called King's Cross, at which the several boundaries of the parishes of Dundee, Strathmartin, and Liff meet; thence in a straight line to a point on the Liff road which is distant twelve hundred yards (measured along the Liff road) to the west of the point at which the Newtyle road leaves the same; thence in a straight line drawn due south to the shore of the firth of Tay; thence along the shore of the firth of Tay to the point first described.

EDINBURGH, City of, Shire of Edinburgh. Two Members. Population 162,156. 107. houses 9382. Limits.—From a point on the road from Leith to Queensferry, which is distant four hundred yards (measured along such road) to the west of the point at which the same meets the Inverleith road at the house called Golden Acre, in a straight line to the north-western corner of the enclosure of John Watson's institution; thence in a straight line to the second stone bridge, marked No. 2, on the union canal; thence in a straight line to the point at which the western wall of the enclosure of the lunatic asylum at Morningside meets the Jordan or Pow burn; thence down the Jordan or Pow burn to a point which is distant one hundred and fifty yards (measured along such burn) below the arch over the same on the Carlisle road; thence in a straight line to the summit of Arthur's Seat, thence in a straight line to the point at which the feeder enters the western side of Lochend loch; thence in a straight line to the point at which Pilrig street joins Leith walk; thence along Pilrig street and the Bonnington road to the point at which the latter meets the road from Leith to Queensferry; thence along the road from Leith to Queensferry to the point first described.

GLASGOW, City of, Shire of Lanark. Two Members. Population 202,426. 107. houses 6357. Limits.—From the point on the west of the town at which the river Kelvin joins the river Clyde, up the river Kelvin to a point which is distant one hundred and fifty yards (measured along the river Kelvin) above the point at which the same is met by park wall which comes down thereto from Woodside road; thence in a straight line to a point on the great canal which is distant one hundred yards (measured along the great canal) below Derry bridge; thence along the great canal and the cut of junction to the bridge over the cut of junction on the Stirling road; thence eastward along the Low Garngad road to a point which is distant one hundred and fifty yards (measured along the Low Garngad road) to the east of the bridge over the Grimstone burn; thence in a straight line to a point on the road to Edinburgh by Airdrie which is distant one hundred yards (measured along the said road to Edinburgh) to the east of the point at which the same is joined by the road to Edinburgh through the village of Westmuir; thence in a straight line to the point at which the river Clyde is joined by Harvies Dyke, thence down the river Clyde, to the point at which the same is joined by the Polmadie burn; thence up



the Polmadie burn to the point at which the same is joined by the little Govan burn; thence up the little Govan burn to the point at which the same is divided into two branches in coming down from Govan hill; thence in a straight line to the eastern extremity of the Butterbiggins road; thence along the Butterbiggins road, and in a line in continuation of the direction thereof, to the Kinninghouse burn; thence in a straight line to the Shiels bridge over the Paisley and Androssan canal; thence in a straight line to the point at which the river Clyde is joined by the Plantation burn; thence down the river Clyde to the point first described.

**GREENOCK**, Shire of Renfrew. ONE Member. Population 25,571. 107. houses 787. Limits.—From the point on the west of the town at which the shore of the firth of Clyde is met by the march between the parishes of Greenock and Innerkip, up the said march to that point thereof which is nearest to the southern point of the ridge of Bow hill; thence in a straight line to the said point on Bow hill; thence in a straight line to the southern end of the upper east reservoir for supplying Greenock with water; thence in a straight line in the direction of the highest projecting point of Knocknair hill, to the point near Woodhead quarry at which such straight line cuts the easternmost of the two rivulets which form the Lady burn; thence down such rivulet and the Lady burn to the point at which the same joins the firth of Clyde; thence along the shore of the firth of Clyde to the point first described.

**PAISLEY**, Shire of Renfrew. ONE Member. Population 31,460. 107. houses 698. Limits.—From the summit of Byres hill, on the north-east of the town, in a straight line to the point near Knock-hill at which the Renfrew road is joined by a road from Glasgow; thence in a straight line to the summit of Knock-hill; thence in a straight line to the northern gable of the moss toll-house on the Greenock road; thence in a straight line in the direction of the chimney of Linwood cotton-mill to the point at which such straight line cuts the Candren burn; thence up the Candren burn to the point at which the same is joined by the Braidiland burn at the bridge over the same on the Johnstone road; thence up the Braidiland burn to a point which is distant five hundred yards (measured along the Braidiland burn) above the said bridge; thence in a straight line to Meikleridge bridge over the Candren burn; thence in a straight line to the point at which the old Neilston road leaves the new Neilston road; thence in a straight line to the summit of Dykebar-hill; thence in a straight line to a point which is one hundred yards due north-east of the summit of Bathgo-hill; thence in a straight line to the point first described.

**PERTH**, Shire of Perth. ONE Member. Population 25,571. 107. houses 561. Limits.—From the north-western corner of the North Inch, on the right bank of the river Tay, in a straight line to the bridge on the mill lead at the boot of Balhousie; thence in a straight line to the bridge on the Glasgow road over the Scouring burn; thence in a straight line to the southern corner of the water reservoir of the depôt; thence in a straight line to the southern corner of the Friarton pier on the river Tay; thence across the river Tay (passing to the south of the Friarton island) to the point at which the same is met by the boundary of the respective parishes of Kinfauns and Kinnoul; thence, northward, along the boundary of the parish of Kinfauns to the point at which the several boundaries of the properties of Kinfauns, Kinnoul, and Barnhill meet; thence in a straight line to the north-eastern corner of Lord Kinnoul's lodge, at the gate of approach to Kinnoul-hill; thence in a straight line to the north-eastern corner of the enclosure of the lunatic asylum; thence in a straight line to the point at which the Annatty burn passes the Blairgowrie road; thence down the Annatty burn to the point at which the same pass the river Tay; thence in a straight line to the point first described.

## SUMMARY OF THE SCOTTISH DISTRICTS.

Returning Officers, Town Clerk, of that Burgh in the District in which the Election takes place.

**AYR DISTRICT**; comprising Ayr. Cambeltown, Inverary, and Inverness. One member. 107. houses 693.

### LIMITS OF THE AYR DISTRICT.

**AYR**.—From the end of the mill-dam dyke on the right bank of the river Ayr, and on the east of the town, in a straight line to the Hawkhill bridge; thence along the road which passes the south-eastern side of the Newton muir, and in a line in continuation of the direction of such road, to the half-mile burn; thence down the half-mile burn to the point at which the same joins the firth of Clyde; thence along the shore of the firth of Clyde to the point at which the same is met by the road which runs thereto from the Holmestone toll-bar, past the race-course, and between the lands of Blackburn and Seafield; thence along the road last described to a point which is distant 260 yards (measured along the same) to the east of the point at which the same crosses the old Maybole road; thence in a straight line to the point first described.

**CAMPBELL TOWN**.—From the point on the south-east of the town at which the

Kilkerran burn joins the sea, up the Kilkerran burn to the point at which the same coming down from Bengoillan nearly forms a right angle in turning towards the sea; thence in a straight line to the summit of the hill called Barley Bannoeks; thence in a straight line to the bridge over the Witch burn on the Southend road; thence in a straight line to the point at which the road to Knockscalbert leaves the Inverary west road; thence in a straight line to the first point of the rock on Balligreggan hill; thence in a straight line in the direction of the summit of the island of Avarr, to the point at which such straight line cuts the Baraskomil burn; thence down the Baraskomil burn to the point at which the same joins the sea; thence along the sea shore to the point first described.

**INVERARY.**—From the western angle of Point house, on the west of the town, in a straight line to a point which is distant 300 yards due north of the same; thence in a straight line to the point at which the Dalmally road meets the upper or great avenue to Inverary castle; thence in a straight line to a point on the shore of Loch Fine which is distant 150 yards (measured along the shore) to the east of the north end of the pier; thence along the shore of Loch Fine to that point thereof which is nearest to the point first described; thence in a straight line to the point first described.

**IRVINE.**—From the flag-staff near the junction of the river Irvine with the sea (about 100 yards south of the point where the pier head leaves the shore,) in a straight line through the stone at the western corner of the march fence of the minister's glebe to the river Anwick; thence up the river Anwick to a point which is distant 295 yards (measured along the river Anwick) above the bridge over the same, on the Kilmarnock road; thence in a straight line in a north-westerly direction to the point at which the burn called the Minister's Cast makes an angle in turning to the west; thence down 'the Minister's Cast' to the point at which the same joins the river Irvine; thence down the river Irvine to that point thereof which is nearest to the flag-staff aforesaid; thence in a straight line to the flag-staff aforesaid.

**OBAN.**—The space on the main land included within a circle described with a radius of one-half mile from the point as a centre where the street leading to the old Inverary road meets the street along the shore.

**DUMFRIES DISTRICT;** comprising Dumfries, Annan, Kirkcudbright, Lochmaben, and Sanquhar. One Member. 107. houses 589.

#### LIMITS OF DUMFRIES DISTRICT.

**ANNAN.**—From the point on the north of the town at which the Galla bank burn joins the river Annan, in a straight line to a point on the Prestonfield road which is distant 100 yards (measured along the Prestonfield road) from the point at which the same leaves the Prestonhall road; thence in a straight line to the point near New dyke at which the Langholm road leaves the Carlisle road; thence in a straight line through the Blindpeat well to the river Annan; thence up the river Annan to the point first described.

**DUMFRIES.**—From the point on the north of the town at which the Townhead branch of the Edinburgh road joins the English street branch of the same road, in a straight line to the bridge over the Maryholm burn on the Lincluden road; thence in a straight line to a point on the Terregles road which is distant 500 yards (measured along Terregles street and the Terregles road) from the point at which Terregles street meets Galloway street; thence in a straight line to the point at which the Castle Douglas road leaves the Dalbeaty road; thence in a straight line to the point at which the left bank of the river Nith is cut by a straight line drawn thereto due west from the Maiden's Bower Craig; thence along the last-mentioned straight line to the point at which the same cuts the Caerlavrock road; thence in a straight line to the point at which the road to Gillbrae leaves the road to Callside; thence in a straight line to a point which is distant 100 yards due east from the point first described; thence in a straight line to the point first described.

**KIRKCUDBRIGHT.**—From the point on the west of the town at which the river Dee would be cut by a line to be drawn thereto parallel to the high street leading from the market cross to Bar-hill, from the point at which the new road to St. Mary's isle leaves the road to Dundrennan, in a straight line through the point at which the road to St. Mary's isle leaves the road to Dundrennan, to a point which is 400 yards beyond the same; thence in a straight line to a point which is 700 yards due east of the northern extremity of the Stirling Acres embankment; thence in a straight line to the northern extremity of the Stirling Acres embankment; thence down the river Dee to the point first described.

**LOCHMABEN.**—From the point, on the north-east of the town, near Bogle-hole, at which a burn crosses the road to the bridge on Kennel Water, in a straight line to a point on the bank of the Castle Loch which is distant 500 yards in a straight line to the southeast of the summit of the knoll of the Old Castle; thence in a straight line to the summit of the knoll of the Old Castle; thence in a straight line to a point on the Dumfries road which is distant 500 yards (measured along the Dumfries road) to the west of the



town house; thence in a straight line to a point which is 400 yards due west of the point first described; thence in a straight line to the point first described.

**SANQUHAR.**—From the point, on the south of the town, at which the Town-fit burn joins the river Nith, up the Town-fit burn to a point which is distant 250 yards (measured along such burn) to the north of the point at which the same crosses the Dumfries road; thence in a straight line to the bridge over the Crawick burn on the Whitehill road; thence down the Crawick burn to the point at which the same joins the river Nith; thence along the river Nith to the point first described.

**ELGIN DISTRICT**; comprising Elgin, Banff, Cullen, Inverary, Kintoul, Peterhead, One Member. 10 $\frac{1}{2}$  houses 728.

#### LIMITS OF THE ELGIN DISTRICT.

**BANFF.**—From the rocks on the west of the town, called the Little Tumblers, in a straight line, drawn due south, to a point on the Gallow hill, 850 yards distant; thence in a straight line to the point at which the Colleonard road leaves the Sandylhills road; thence in a straight line to the bridge over the river Dovert leading from the town of Banff to Macduff; thence up the river Dovert to a point which is distant 200 yards (measured along the river Dovert) above the said bridge; thence in a straight line to a point on the road from Macduff to Aberdeen which is distant 200 yards (measured along such road) to the south of the point at which the same is crossed by the Deyhill road; thence in a straight line to the mineral well of Tarlair; thence along the shore of the Moray firth to the Little Tumblers first described.

**CULLEN.**—From the bridge over the burn of Cullen, on the Fochabers road, in a straight line to the point at which Slack's road meets the Seafield road; thence in a straight line to the point at which the Deskford road leaves the Banff road; thence in a straight line to the point at which the Loggie road would be cut by a straight line to be drawn thereto due south from the rock called the Maiden Paps; thence in a straight line to the Maiden Paps; thence along the sea-shore to the point at which the same meets the burn of Cullen; thence up the burn of Cullen to the bridge over the same on the Fochabers road.

**ELGIN.**—From the bridge on the Fochabers road over the Tayack burn, up the Tayack burn to the point at which the same would be cut by a straight line to be drawn thereto due east from Palmer Cross bridge; thence in a straight line to Palmer Cross bridge; thence in a straight line to the point at which the river Lossie would be cut by a straight line to be drawn from Palmer Cross bridge to Sheriff mill bridge; thence down the river Lossie to the bridge over the same on the road from Old Mills to Quarry wood; thence along the road from Old Mills to Quarry wood to the point at which the same joins the road by Morristown to Lossiemouth; thence down the road by Morristown to Lossiemouth to the point at which the same meets (at the cross of Bishop mill) another road to Lossiemouth; thence in a straight line to the bridge first described.

**INVERURY.**—From the bridge over the river Ury at the mill of Keith hall, in a straight line through the fifteenth mile-stone on the Aberdeen road to a point 400 yards beyond the same; thence in a straight line to the point at which the road to Howford leaves the Huntly road; thence in a straight line to the upper ford of Howford on the river Ury; thence down the river Ury to the bridge first described.

**KINTORE.**—From the point on the south-east of the town at which the burn of Tuach joins the river Don, up the burn of Tuach to the point at which the same is joined by the Torry burn; thence up the Torry burn to the bridge over the same on the Aberdeen road; thence in a straight line to the point at which the Hallforest road leaves the road to the Sheepcotes; thence in a straight line to the bridge over the Aberdeenshire canal near the farm of Tilty; thence in a straight line to the point of the island in the lands of Balbithan near the glebe; thence along the river Don, taking the northernmost branch thereof at the points at which the same is divided into two branches, to the point first described.

**PETERHEAD.**—From the north-western angle of the salmon-house at the mouth of the river Ugie, and on the north-west of the town, in a straight line to the point near Clarke hill, at which the old Kimmundy road is joined by a road leading therefrom into the Auchtygall road; thence along the road so leading into the Auchtygall road to the point at which the same joins the Auchtygall road; thence eastward along the Auchtygall road, and in a line in continuation of the direction thereof to the sea-shore; thence along the sea-shore to that point thereof which is nearest to the point first described; thence in a straight line to the point first described.

**FALKIRK DISTRICT**; comprising Falkirk, Airdrie, Hamilton, Lanark, Linlithgow. One Member. 10 $\frac{1}{2}$  houses, no return except from Linlithgow, 23.

#### LIMITS OF THE FALKIRK DISTRICT.

**AIRDRIE.**—From the bridge over the south burn on the Glasgow road, along the

South burn, to a point which is distant 500 yards (measured along the South burn) to the east of the said bridge; thence in a straight line to a point on the Gartlee road, which is distant 500 yards (measured along the Gartlee road) to the south of the point at which the same meets Graham street; thence in a straight line to a point on the high road from Carlisle to Stirling, which is distant 100 yards (measured along such road) to the south of the point at which the same meets the Edinburgh road; thence along the said road to Stirling to the bridge on the same over the North burn; thence in a straight line to a point on the road from North Bridge street to new Monkland church which is distant 500 yards (measured along such road) to the north of the bridge on the same over the North burn; thence in a straight line to the bridge over the railway on the Kirkintulloch road, near Windhall; thence in a straight line to the bridge first described.

FALKIRK.—From a point on the Edinburgh road which is distant 400 yards (measured along the Edinburgh road) to the east of the bridge on the same, over the east or meadow or Lady's Mill burn, in a straight line to the bridge on the Grangemouth road over the same burn; thence along the said burn to the point at which the same passes under the Forth and Clyde canal; thence, eastward, along the Forth and Clyde canal to the point at which the same meets the road to Dalderse house; thence, northward, along the road to Dalderse house to a point which is distant 300 yards (measured along the road to Dalderse house) from the point last described; thence in a straight line to a point on the Alloa and Carron road, which is distant 200 yards (measured along the Alloa and Carron road) from the point at which the same meets St. David's lane; thence along the Alloa and Carron road to the point at which the same meets St. David's lane; thence along the road to Burnhouse to the point at which the same meets the West burn; thence in a straight line to the twenty-fourth milestone on the Stirling road; thence in a straight line to a point on the road by Burnhead and Gartcows to South Bantaskine, which is distant 100 yards (measured along such road) to the south west of the point at which the same is met by the West burn; thence in a straight line to the south-eastern corner of the park foot, Washing green; thence in a straight line to the point first described.

HAMILTON.—From Covan Burn bridge, on the road to Lanark, in a straight line to the point in the lower park-wall of Hamilton palace, where it meets the great south avenue of the said palace; thence, westward, along the said wall to a point in the same, 600 yards beyond the intersection of the Cambuslang and Glasgow road with the said wall; thence in a straight line to the bridge on the said road over Welhall burn; thence up the said burn to the point where it is met by the march fence between the burgh and the lands of Over Anchingraymont; thence, southward, along the said fence to the point where it meets the road to Earnock; thence in a straight line through a point on the road to Strathaven, which is 520 yards (measured along the said road) south of the Bntterburn bridge, continued until it meets the upper park-wall of Hamilton palace; thence, eastward, along the said park wall to the point where it meets the Covan burn; thence down the same to the point first described.

LANARK.—From a point on the river Clyde, which is distant 150 yards (measured along the river Clyde) below the bridge over the same on the southern branch of the Glasgow road, in a straight line to a point on the old road to Carluke, which is distant 150 yards (measured along such old road) from the point at which the same leaves the Glasgow road; thence in a straight line to the point, near Mansfield, at which the Jerviswood road leaves the northern Edinburgh road; thence in a straight line to a point on the southern Edinburgh road, which is distant 100 yards (measured along such road) to the east of the eastern corner of Brown's square; thence in a straight line to the centre of the ruins of the parish church; thence in a straight line to a point on the river Clyde, which is distant 750 yards (measured along the river Clyde) above the bridge over the same on the southern branch of the Glasgow road; thence down the river Clyde to the point first described.

LINLITHGOW.—From a point on the Union canal, which is distant 150 yards (measured along the Union canal) to the north east of the aqueduct over the Edinburgh road, in a straight line to the point at which the burn adjoins the eastern end of Linlithgow loch; thence along the southern shore of Linlithgow loch to the point at which the same is joined by the burn which runs therefrom across the Borrostowness road; thence along the last-mentioned burn to the bridge over the same on the Borrostowness road; thence in a straight line to a point on the Falkirk road, which is distant 150 yards (measured along the Falkirk road) from the point at which the Torphicen road leaves the same; thence in a straight line to the bridge marked No. 45, over the Union canal on the Bathgate road; thence in a straight line to the aqueduct, over the Edinburgh road; thence along the Union canal to the point first described.

HADDINGTON DISTRICT; comprising Haddington, North Berwick, Dunbar, Jedburgh, and Lauder. One Member. 10½ houses 214.

#### LIMITS OF THE HADDINGTON DISTRICT.

NORTH BERWICK.—From the Yellow craig in a straight line to the point at which



the Dunbar road would be cut by a straight line to be drawn thereto from the Isle of May lighthouse through the Yellow craig; thence in a straight line to a point 200 yards to the south of the middle of the Edinburgh road in the direction of a line drawn from the westernmost point of Craigleith through the easternmost point of the rock called Craig-in-Touch, or Powart rock; thence in a straight line, in the direction of the said easternmost point of the rock called Craig-in-Touch, or Powart rock, to the point at which such straight line cuts the shore of the firth of Forth; thence along the shore of the firth of Forth to the Yellow craig.

**DUNBAR.**—From the point, on the south-east of the town, at which the eastern boundary of the town land meets the sea-coast, along the eastern boundary of the town land, to the point at which the same meets the Berwick road; thence in a straight line, in the direction of the Hopetoun monument near Haddington, to the point at which such straight line cuts the road from Bowerhouse to Belhaven; thence along the road from Bowerhouse to Belhaven to the point at which the same meets the Belhaven burn; thence down the Belhaven burn to the point at which the same reaches the sea; thence along the sea-coast to the point first described.

**HADDINGTON.**—From a point on the Dunbar road which is distant 200 yards (measured along the Dunbar road) to the east of the point at which the Athelstonford road leaves the same, in a straight line to the north-eastern corner of the burial-ground of St. Martin's chapel; thence along the lane which leads to St. Martin's chapel from the Moreham road; to the point of which such line joins the Moreham road; thence in a straight line to a point on the Gifford road which is distant 200 yards (measured along the Gifford road) to the south of the point at which the same leaves the Moreham road; thence in a straight line to the point at which the river Tyne would be cut by a straight line to be drawn from the point last described to the northern end of Waterloo bridge; thence up the river Tyne to the Burgh mill-dam; thence in a straight line to a point on the Pencaitland road which is distant 500 yards (measured along the Pencaitland road) to the west of the point at which the same leaves the High Street of Haddington; thence in a straight line to the north-western corner of the premises of Bellevue, the westernmost of the Gallow Green Fens; thence in a straight line to the point at which the road from Whisky row, by the eastern side of the glebe, is met by a cross road leading therefrom by Goatfield to the Athelstonford road; thence along the said cross road to the point at which the same joins the Athelstonford road; thence in a straight line to the point first described.

**JEDBURGH.**—From the Flour Mill bridge over the river Jed, on the north-east of the town, in a straight line to the point at which the footpath from Timpen Dean joins the Totches Bank road; thence, westward, along the Totches Bank road to the point at which the same meets the Tudhope loaning; thence in a straight line to a point on the Hawick road which is distant 300 yards (measured along the Hawick road) to the south-west of the north-western angle of the inclosure of the castle; thence in a straight line to the Inchbonnie, or second bridge over the river Jed; thence in a straight line to the point at which the new road to Oxnam joins the old road to Oxnam; thence in a straight line to the said Flour Mill bridge.

**LAUDER.**—From a point on the Kelso road which is distant 600 yards (measured along the Kelso road) from the church of Lauder, in a straight line to a point on the Lauder burn which is distant 350 yards (measured along the Lauder burn) below the bridge over the same on the road to Woodhead and Gattoonside; thence up the Lauder burn to the said bridge; thence in a straight line to a point on the Washing burn which is distant 200 yards (measured along the Washing burn) above the bridge over the same on the Edinburgh road; thence down the Washing burn to the point at which the same meets the park wall of Thirlestane; thence, eastward, along the park wall of Thirlestane to the point at which the same reaches the Kelso road; thence along the Kelso road to the point first described.

**INVERNESS DISTRICT;** comprising Inverness, Forres, Montrose, and Nairn. One Member. 10½ houses 453.

#### LIMITS OF THE INVERNESS DISTRICT.

**FORRES.**—From Sueno's stone, on the north-east of the town, in a straight line to the point at which two roads meet at the north-eastern corner of that part of the property of the burgh of Forres which is called 'the Cluny hills;' thence southward along the boundary of the property of the burgh to the point at which the same meets the Rafford road; thence in a straight line to a point on the Altyre road which is distant fifty yards (measured along the Altyre road) to the south of the point at which the same leaves a road to the mills of Burdsyards; thence in a straight line to a point on the Nairn road which is distant 500 yards (measured along the Nairn road) to the west of the bridge of Forres; thence in a straight line to a point on the burn of Forres which is distant 400 yards (measured along the burn of Forres) below the Lee bridge; thence in a straight line to Sueno's stone.

**FORTROSE.**—From a point on the shore of the Moray firth which is distant 200 yards (measured along the shore) to the west of the pier of Fortrose in a straight line to St. Boniface's well; thence in a straight line to the point at which the Rosemarkie's burn would be cut by a straight line to be drawn thereto due north-east from St. Boniface's well; thence in a straight line to the rock called the Lady's bathing-house; thence along the shore of the Moray firth to the point first described.

**INVERNESS.**—From the Clachnaharry pier in a straight line to the point at which the Caledonian canal would be cut by a straight line to be drawn from the Clachnaharry pier to the southern extremity of the Upper Ness island; thence in a straight line to a point which is 250 yards due west of the point at which the Altna Skiah burn joins the river Ness; thence in a straight line to the point at which the Altna Skiah burn joins the river Ness; thence up the Altna Skiah burn to a point which is distant 350 yards (measured along the Altna Skiah burn) above the bridge over the same on the road to Fort Augustus; thence in a straight line to the point at which the road from Muirfield to King's mills leaves the old Edinburgh road; thence in a straight line drawn due north to the Nairn road; thence in a straight line to that point on the shore of the Moray firth which is due north of the northern angle of Cromwell's fort; thence along the shore of the Moray firth to the Clachnaharry pier.

**NAIRN.**—From the point on the north-west of the town at which the western march of the town's links meets the shore of the Moray firth, in a straight line to a point on the Inverness road which is distant 100 yards (measured along the Inverness road) to the south of the point at which the road to the grove leaves the same; thence in a straight line to the sluice of the mill-dam of the Nairn mills; thence in a straight line to a point on the Forres road which is distant 600 yards (measured along the Forres road) from the bridge of Nairn; thence in a straight line drawn due north to the shore of the Moray firth; thence along the shore of the Moray firth to the point first described.

**KILMARNOCK DISTRICT**; comprising Kilmarnock, Dumbarton, Renfrew, and Ruthylen. One Member; for Kilmarnock no return. 10% houses in Dumbarton and Renfrew, 40. Ruthylen no return.

#### LIMITS OF THE KILMARNOCK DISTRICT.

**DUMBARTON.**—From the point on the south-east of the town, at which the Gruggies burn joins the firth of Clyde, up the Gruggies burn to the bridge on the road from Dumbarton to Glasgow; thence in a straight line, drawn due north-east, to the road from Bar-toll to Glasgow; thence, northward, along the road from Bar-toll to Glasgow to the point at which the same meets the Bonhill-road; thence, northward, along the Bonhill road to a point which is distant 200 yards (measured along the Bonhill road) from the point last described; thence, westward, in a straight line to a point on the Helensburgh road, which is distant 250 yards (measured along the Helensburgh road) from the point at which the same leaves the Luss road; thence in a straight line, drawn due south-west, to the shore of the firth of Clyde; thence along the shores of the firth of Clyde to the point first described.

**KILMARNOCK.**—From the point, on the south of the town, at which Kilmarnock water joins the river Irvine, in a straight line to a point on the Irvine road, which is distant 350 yards (measured along the Irvine road) to the west of the point at which the same leaves Grange-street; thence in a straight line to the point at which the road to Hill-head leaves the Kilmaurs road; thence in a straight line, through the summit of the Bonfire-knowe, to Kilmarnock water; thence in a straight line to the bridge over the mill-burn on the Manchlin road; thence down the Mill burn to the point at which the same joins the river Irvine; thence in a straight line to the Bells Land bridge on the road from Riccarton to Galston; thence in a straight line to the point called Witch knowe, at which two roads meet; thence in a straight line to the bridge over the Maxholm burn on the Ayr road; thence down the Maxholm burn to the point at which the same joins the river Irvine; thence down the river Irvine to the point first described.

**RENFREW.**—From the Millburn bridge over the Pudzeoch burn, on the Glasgow road, in a straight line to a point up the Pudzeoch burn, which is distant 300 yards in a straight line from the said bridge; thence in a straight line to a point on the Greenock road, which is distant 250 yards (measured along the Greenock road) from the point at which the same leaves the Paisley road; thence in a straight line to a point on the river Clyde, which is distant 300 yards (measured along the river Clyde) below the point at which the same is joined by the canal; thence along the river Clyde to the point at which the same is joined by the canal; thence along the canal to the point at which the same is joined by the Pulzeoch burn; thence along the Pulzeoch burn to the bridge aforesaid.

**RUTHERGLEN.**—From the point at which the river Clyde is joined by the Polmaidie burn, up the river Clyde, to Dalmarnock bridge; thence in a straight line, through the point at which the road from Dalmarnock bridge to Muirkirk leaves the road from Dalmarnock bridge to Hamilton, to the point at which such straight line reaches the southern road from Rutherglen to Hamilton; thence in a straight line to a point in the Castlemilk



road, which is distant 700 yards (measured along the Castlemilk-road) from the point at which the same joins the main street of Rutherglen; thence in a straight line to a point on the Newhouse road, which is distant 300 yards (measured along the Newhouse road) from the point at which the same leaves the Hangingshaws road; thence in a straight line to the bridge over the Polmadie-burn on the Glasgow road; thence down the Polmadie burn to the point first described.

**PORT GLASGOW.**—From the point on the shore, west of the town, where Devols burn enters the firth of Clyde, up the said burn to the waterfall in Devols glen; thence in a straight line to a point in the Mill-dam burn, which is 1000 yards, measured along the same, above the point where it enters the Clyde; thence in a straight line to a point on the boundary between the parishes of Port Glasgow and Kilmalcolm, which is distant 800 yards, measured along the said boundary, from the point where it meets the Clyde; thence down the said boundary to its termination on the shore; thence west along the shore to the point first described.

**KIRKALDY DISTRICT;** comprising Kirkaldy, Burntisland, Dysart, and Kinghorn One Member. For Kirkaldy no return. Burntisland, Dysart, and Kinghorn, 10½ houses 87.

#### LIMITS OF THE KIRKALDY DISTRICT.

**BURNTISLAND.**—From the northern extremity of the dam dyke of the Sea-mills, in a straight line, drawn due north, to the road from Abereour to Kirkaldy; thence in a straight line to a point on the road from Aberdour to Kirkaldy which is distant 300 yards (measured along such road) to the east of the point at which the same is met by the road from Burntisland to Kinross; thence in a straight line, in the direction of the eastern extremity of Inchkeith, to the point at which such straight line cuts the shore of the firth of Forth; thence along the shore of the firth of Forth to the point first described.

**DYSART.**—From the point, on the south of Pathhead, at which the East burn joins the firth of Forth, up the East burn, to that point thereof which is nearest to the eastern angle of the engine-house of the Dunnikier colliery; thence in a straight line to the point at which the road from Parked to Mitchelston's farm meets the road from Gallatown to Dunniker; thence in a straight line to a point on the Cupar road which is distant 350 yards (measured along the Cupar road) to the north-west of the point (in the street of Gallatown) at which the road from Gallatown to West Wemyss leaves the same; thence in a straight line to the cliff above the Pissing Mare well; thence along the shore of the firth of Forth to the point first described.

**KINGHORN.**—From the rock called Hoch-ma-toch in a straight line to the point at which the road to Kirkaldy from Burntisland joins the road to Kirkaldy from Pettycur; thence in a straight line to the outlet from the Loch of Kinghorn called the Gullet sluice; thence in a straight line to the rock on the shore of the firth of Forth above the Well of Spa; thence in a straight line to the Well of Spa; thence along the shore of the firth of Forth to the rock Hoch-ma-toch.

**KIRKALDY.**—From the point, on the north-east of the town at which the East burn joins the firth of Forth, up the East burn to that point thereof which is nearest to the eastern angle of the engine-house of the Dunnikier colliery; thence in a straight line, in the direction of the spire of Abbotshall church, to the point at which such straight line cuts a road from Kirkaldy to Raith and Auchertool; thence along the said road to Raith and Auchertool to the point (opposite Raith gate) at which the same is joined by the road from West Bridge to Auchertool; thence in a straight line to the western corner of the old quarry above the West Mills of Linktown and on the left bank of the West burn; thence in a straight line to a point on the Kinghorn road which is distant 500 yards (measured along the Kinghorn road) to the south of the point (in West Bridge town) at which the Queensferry road leaves the same; thence in a straight line, in the direction of North Berwick Law, to the point at which such straight line cuts the shore of the firth of Forth; thence along the shore of the firth of Forth to the point first described.

**LEITH DISTRICT;** comprising Leith, Musselburgh, and Porto Bello. One Member. 10½ houses, in Leith, 1,549. For Musselburgh and Porto Bello no returns.

#### LIMITS OF THE LEITH DISTRICT

**LEITH.**—From the point at which the shore of the firth of Forth would be cut by a straight line to be drawn thereto from the spire of the Tron church in Edinburgh through the point at which the feeder joins the western side of Lochend loch, in a straight line to the said point at which the feeder joins the western side of Lochend loch; thence in a straight line to the point at which Pilrig street joins Leith walk; thence along Pilrig street and the Bonnington road to the point at which the latter joins the Queensferry road; thence, westward, along the Queensferry road to a point which is distant 400 yards (measured along the Queensferry road) to the west of the point at which the same meets

the Inverleith road at the house called Golden Acre; thence in a straight line to the point at which the Wardie burn joins the firth of Forth; thence along the shore of the firth of Forth to the point first described.

**MUSSELBURGH.**—From the point at which the Magdalene burn joins the firth of Forth, up the Magdalene burn, to a point which is distant fifty yards (measured along the Magdalene burn) above Magdalene bridge; thence in a straight line, in the direction of the spire of Inveresk church, to the point at which such straight line cuts the river Esk; thence in a straight line to a point in the road from Newbigging to Inveresk which is distant 200 yards (measured along such road) to the south of the point (in the street of Newbigging) at which the same leaves the road from Newbigging to Haddington and Prestonpans; thence in a straight line through the seventh mile stone on the road from Edinburgh to Haddington to the Ravenshaugh burn; thence down the Ravenshaugh burn to the point at which the same joins the firth of Forth; thence along the shore of the firth of Forth to the point first described.

**PORTOBELLO.**—From the fountain of Salt pans on the Musselburgh road, southward, in a straight line (in the direction of a straight line drawn from the east end of Inchkeith) to a point 150 yards distant; thence in a straight line, in the direction of Nelson's monument on the Calton hill, to the point at which such straight line cuts the Duddingston road; thence, northward, along the Duddingston road to the point at which the same meets the Edinburgh road; thence in a straight line to the point at which the shore of the firth of Forth would be cut by a straight line to be drawn thereto from the summit of Arthur's seat through the point last described; thence along the shore of the firth of Forth to the point first described.

**MONTROSE DISTRICT;** comprising Montrose, Aberbrothock, Brechin, Forfar, and Inverbervie. One Member. Montrose, 10 $\frac{1}{2}$  houses, 60. Aberbrothock, no return. Brechin, 10 $\frac{1}{2}$  houses 10. Forfar, no return. Inverbervie, 10 $\frac{1}{2}$  houses 12.

#### LIMITS OF THE MONTROSE DISTRICT.

**ABERBROTHWICK.**—From the point at which the sea-shore would be cut by a straight line to be drawn from the Bell-rock lighthouse to the point, near Timmer-green, at which the road to Hospital field leaves the Arbirlot-road, along the said straight line to the said point at which the road to Hospital field leaves the Arbirlot road; thence northward along the Arbirlot road to the point at which the same is met by a road leading thereto from the Forfar road; thence in a straight line to a point on the Forfar road, which is distant one hundred and fifty yards along the Forfar road to the north of the first mile-stone from Aberbrothwick, at the old toll-house; thence in a straight line to the bridge over the feeder of the Tarry burn on the Montrose road; thence along the said feeder to the point at which the same reaches the spring at Old Tarry; thence down the Tarry-burn to the point at which the same joins the sea; thence along the sea-shore to the point first described.

**BRECHIN.**—From the point, on the south of the town, at which the Skinner's burn joins the South Esk river, down the South Esk river to the west den of Leuchland, thence up the hollow of the west den of Leuchland, and up Barrie's burn, to the point near the source of Barrie's burn, at which the several boundaries of the properties of Caldhame, Pitforthie, and Unthank meet; thence in a straight line in a westerly direction to the point at which the several boundaries of the properties of Maisondieu and Cookston and Mr. Mitchell's land meet; thence in a south-west direction along the boundary of the Maisondieu property to the point at which the same meets the Menmuir roads, thence in a straight line to the westernmost point at which the Skinner's burn crosses the Forfar road; thence down the Skinner's burn to the point first described.

**FORFAR.**—From the Inch-ma-coble stone, on the southern bank of the loch of Forfar, in a straight line to the point at which the Orchard loan joins the Perth road; thence in a straight line through the point at which the Westfield loan joins the Dundee-road to the Balminshanner march; thence in a straight line to the Blind well at the junction of the road from Forfar to Lower with the old kirk road from Lower; thence in a straight line to the spring on the Arbroath-road at the junction of the boundaries of Pitruchie and the poor's ground; thence in a straight line to the point at which the old road to Brechin leaves the east road to Carseburn; thence in a straight line to the point at which the west road to Carseburn leaves the Hassockwell road; thence in a straight line to the point at which the new Kirriemuir-road leaves the new Brechin-road; thence in a straight line to the Inch-ma-coble stone.

**INVERBERVIE.**—From the point on the east of the town at which the Bervie burn joins the sea, up the Bervie burn to the point at which the same is met by the boundary of the parish of Arbuthnot; thence, southward, along the boundary of the parish of Arbuthnot to the point (near Dendorum) at which the same meets the boundary which separates the town lands from the property of Mr. Farquhar; thence in a straight line to the point at which the several boundaries of the glebe land, the land of the Towns Muir,



and the property of Mr. Farquhar meet; thence in a straight line through the south-western corner of the old castle of Hall Green to the sea-shore; thence along the sea shore to the point first described.

**MONTROSE.**—From the point, on the north-east of the town, at which the Towns loaning meets the sea-shore, westward, along the Towns loaning, and in a line in continuation of the direction thereof, to the point at which such line cuts the Laurencekirk-road; thence in a straight line to the bridge over the burn of Tayock on the Brechin-road; thence down the channel of the burn of Tayock at low water to the point at which the same joins the South Esk river; thence down the South Esk river, including the Rossie island, to the point at which the same river joins the sea; thence along the sea-shore to the point first described.

**ST. ANDREW'S DISTRICT;** comprising St. Andrew's, Anstruther (Easter), Ditto (Wester), Crail, Cupar, Pittenween, and Kilrenny. One Member. 107. houses 452.

#### LIMITS OF THE ST. ANDREW'S DISTRICT.

**EASTER ANSTRUTHER.**—From the point at which the Dreel burn joins the firth of Forth, up the Dreel burn to the point at which the mill-dam of the mill of Anstruther branches off; thence in a straight line in the direction of the spire of Kilrenny church to the point at which such straight line cuts the Cunzie burn; thence in a straight line to the point at which the road leading to St. Andrew's (being the march between the lands of Renny hill and the barony of Anstruther) leaves the turnpike-road to upper Kilrenny; thence in a straight line to the point at which the Cellardyke-burn enters the firth of Forth; thence along the shore of the firth of Forth to the point first described.

**WESTER ANSTRUTHER.**—From the rock called the Cuniger stone in a straight line to the point at which the Dreel burn crosses the road from Pittenween to Grangemuir farm; thence down the Dreel burn to the point at which the same joins the firth of Forth; thence along the shore of the firth of Forth to the Cuniger stone.

**CRAIL.**—From a point on the shore of the firth of Forth which is distant 500 yards (measured along the shore) to the south-west of the Almond rocks, in a straight line, drawn due north-west, to the point at which such straight line cuts the road to Anstruther and Kilrenny; thence in a straight line to the point at which the St. Andrew's road would be cut by a straight line to be drawn thereto from North Berwick Law through the point last described; thence in a straight line to a point on the Craighead road which is distant 500 yards (measured along the Craighead road) to the north-east of the bridge on the same, over the Lammas Green burn; thence in a straight line in the direction of the north-easternmost point of the Rome rocks until it meets the shore of the firth of Forth; thence along the shore of the firth of Forth to the point first described.

**CUPAR.**—From a point on the southern branch of the river Eden which is distant 400 yards (measured along such river) below the new bridge in a straight line, through a point on the Dundee road which is distant 250 yards (measured along the Dundee road) to the east of the mile-stone marked 0 miles from Cupar and twenty-two miles from Pettycur, to a point 250 yards distant from the said point on the Dundee road; thence in a straight line to the north-western corner of the garden wall of Dalziel lodge on the old Dundee road; thence in a straight line to the bridge over the St. Mary's burn, on the New burgh road; thence in a straight line to the point at which the Ferrybank road would be cut by a straight line to be drawn from the Hopetoun monument to the winter or byewater sluice at the western end of Anderson's spinning mills; thence in a straight line to the said sluice; thence in a straight line to the mile-stone on the Edinburgh road marked one mile from Cupar and twenty-one miles from Pettycur; thence in a straight line to the point first described.

**KILRENNY.**—From the point at which the Cellardykes burn joins the Firth of Forth, in a straight line from the point at which the road leading to St. Andrews (being the march between the lands of Rennyhill and the barony of Anstruther) leaves the turnpike road from Anstruther to Upper Kilrenny; thence in a straight line to the Skeith stone; thence in a straight line to the point at which the Gelly burn meets the well of Spa burn; thence in a straight line to a point on the Crail road which is distant 400 yards (measured along the Crail road) to the north-east of the bridge on the same over the Gelly burn; thence in a straight line to a point on the Gelly burn which is distant 300 yards (measured along the Gelly burn) below the said bridge on the Crail road; thence down the Gelly burn to the point at which the same joins the firth of Forth; thence along the shore of the firth of Forth to the point first described.

**PITTENWEEM.**—From a point on the south-west of the town, on the sea-shore, distant from the Sandy Craig 600 yards (measured westwards along the sea shore), in a straight line drawn to a point on the Mires or Dreel burn 600 yards (measured up the course thereof) above the point where it is crossed by the road to Carnbee and St. Andrews; thence down the Mires or Dreel burn to the point at which the same crosses the road to Grangemuir farm; thence in a straight line to the rock called the Cuniger stone; thence along the shore of the firth of Forth to the point first described.

**ST. ANDREWS.**—From the point at which the Swilkin burn joins the sea, up the Swilkin burn, to a point which is distant 300 yards (measured along the Swilkin burn) above the bridge over the same on the Cupar road; thence in a straight line through a point on the Kinghorn road which is distant 400 yards (measured along the Kinghorn road) from the point at which the same leaves Argyll-street, to the point at which such straight line cuts the Kinness burn; thence in a straight line to the bridge over the St. Nicholas burn on the Crail road: thence in a straight line, drawn due east, to the sea shore; thence along the sea shore to the point first described.

**STIRLING DISTRICT**; comprising Stirling, Culross, Dunfermline, Inverkeithing, and Queensferry. One Member. 10*l.* houses 553.

#### LIMITS OF THE STIRLING DISTRICT.

**CULROSS.**—From the point, close to the shore, at which the Dean burn crosses the high road to Kincardine, up the Dean burn to that point thereof which is nearest the ruins of the old chureh; thence in a straight line to the point at which the road to Dunfermline by the Abbey lodge leaves the road from Culross church to Kincardine; thence along the said road to Dunfermline to a point which is distant 700 yards (measured along such road) from the point last described; thence in a straight line, through the stone which marks the eastern extremity of the royalty of the burgh, to the shore of the firth of Forth; thence along the shore of the firth of Forth, to the point first described.

**DUNFERMLINE.**—From the point on the south of the town, near the southern end of St. Leonard's, at which the Queensferry road leaves the Burntisland road, in a straight line to the head of the mill-dam of the Brncefield spinning mills; thence in a straight line to the point at which the Townhill road is joined by a road from Headwell; thence in a straight line to a point on the Crieff road which is distant 150 yards (measured along the Crieff road) to the north of the bridge on the same over the Blair castle or Broomhill burn; thence in a straight line to the bridge over the Baldrige burn at Blackburn; thence in a straight line to the point at which the Elgin railway crosses the Carnack road; thence in a straight line to Urquhart bridge on the Stirling road; thence in a straight line to the bridge over the Spittal burn on the Limekilns road; thence in a straight line to the point first described.

**INVERKEITHING.**—From the point, on the west of the town, at which the Seggs burn joins the sea, up the Seggs burn to a point which is distant 100 yards (measured along the Seggs burn) above the bridge over the same on the Queensferry road; thence in a straight line to a point on the Dunfermline road, which is distant 300 yards (measured along the Dunfermline road) from the point at which the same leaves the High-street of Inverkeithing; thence in a straight line to the bridge over the Inverkeithing burn on the Perth road; thence in a straight line through the flag-staff near the East Ness to the sea shore; thence along the sea shore to the point first described.

**QUEENSFERRY.**—From a point on the shore of the firth of Forth which is distant 300 yards (measured along the shore) to the east of the Newhalls pier, in a straight line, in a southerly direction, drawn from the easterly extremity of Inch Garvie, through the point last described, to a point which is 100 yards beyond the middle of the Edinburgh road; thence in a straight line to the south-eastern corner of the reservoir; thence in a straight line to the Dovecote Park well; thence in a straight line to the point at which the Echland burn crosses the road to Echland and Linlithgow; thence down the Echland burn to the point at which the same joins the firth of Forth; thence along the shore of the firth of Forth to the point first described.

**STIRLING.**—From the point on the east of the town, at which the Town burn joins the river Forth, up the river Forth to the point at which the same is joined by the Kildean burn; thence up the Kildean burn to the point at which the same reaches the dam of the Kildean mill; thence in a straight line to the point opposite to the lodge of Christian bank, at which the road to Touch and Garthur leaves the road to Murray's hall; thence in a straight line to the point at which the road from Cambusbarron to St. Ninian's is joined by a road from Newhouse and Torbrecks; thence in a straight line to a point on the old Glasgow road, which is distant 500 yards (measured along the Glasgow road) to the south of the point at which the Glasgow road leaves the Edinburgh road; thence in a straight line to a point on the Edinburgh road, which is distant 500 yards (measured along the Edinburgh road) to the south-east of the point at which the same leaves the Glasgow road; thence in a straight line, in the direction of Cambuskenneth abbey, to the point at which such straight line cuts the Pelstream; thence along the Pelstream, and along the continuation thereof, called the Town burn, to a point which is distant 500 yards (measured along the Town-burn) to the south of the bridge over the same at Hadaway's carpet factory; thence in a straight line to the point first described.

**WICK DISTRICT**; comprising Wick, Cromarty, Dingwall, Dornock, and Kirkwallrain. One Member. Wick and Cromarty, 10*l.* houses, 92. Dingwall, no return. Dornock and Kirkwallrain, 10*l.* houses, 109.



## LIMITS OF THE WICK DISTRICT.

**CROMARTY.**—From Samuel's Well, on the south-west of the town, in a straight line to the point at which the southern angle of the glebe meets the Inverness road; thence along the Inverness road to the point at which the same is met by the Den road; thence in a straight line to the Coal Hengh Well; thence in a straight line in the direction of Clachmalloch Rock to the point at which such straight line cuts the shore of the Cromarty firth; thence along the shore of the Cromarty firth to that point thereof which is nearest to Samuel's Well; thence in a straight line to Samuel's Well.

**DINGWALL.**—From a point on the shore of the Cromarty firth which is distant 100 yards (measured along the shore) to the south of the mouth of the canal, in a straight line to a point on the Inverness road which is distant 500 yards (measured along the Inverness road) from the point (near the school-house) at which the same is joined by another road; thence in a straight line to a point on the Knockbain burn which is distant 450 yards (measured along the Knockbain burn) to the west of the point at which the same meets the main street of Dingwall; thence in a straight line to a point on the Drynie road which is distant 100 yards (measured along the Drynie road) from the point at which the same leaves the new Strathpeffer road; thence in a straight line drawn due east to the shore of the Cromarty firth; thence along the shore of the Cromarty firth to the point first described.

**DORNOCH.**—From the rock called Craig Carnaig, in a straight line to St. Michael's Well, close by the road to the Little Ferry; thence in a straight line to the point at which the road to the Mound of Fleet leaves the road to Bonar bridge; thence in a straight line to the point at which the Black burn joins the Dornoch firth; thence along the shore of the Dornoch firth to Craig Carnaig.

**KIRKWALL.**—From a point on the sea-shore which is distant 500 yards (measured along the shore) to the north-east of the north-eastern angle of Cromwell's fort, in a straight line to a point on the Carness road which is distant 700 yards (measured along the Carness road) to the east of the point at which the same leaves the Birston road; thence in a straight line to a point on the Holm road which is distant 300 yards (measured along the Holm road) to the south of the point at which the same leaves the Deerness road; thence in a straight line to a point on the Scapa road which is distant 400 yards (measured along the Scapa road) to the south of the point at which the same leaves the Stromness road; thence in a straight line to the western end of the Air embankment; thence along the Air embankment, and along the sea-shore, to the point first described.

**TAIN.**—From St. Mary's well, on the north-west of the town, in a straight line through the Raven's well to a point 500 yards beyond the same; thence in a straight line drawn due south-east to the Scotsburn road; thence in a straight line drawn due east to the Inverness road; thence in a straight line drawn due north-east to the river of Tain; thence down the river of Tain to the point at which the same joins the sea; thence along the sea-shore to St. Mary's well.

**WICK.**—From the point on the north-east of the town at which the Papigoe burn joins the sea, in a straight line to a point on the Huna road which is distant 250 yards (measured along the Huna road) to the north of the point at which the same leaves the Kettleburn road; thence in a straight line to the north-western corner of the glebe; thence in a straight line to the point at which the Leutskerry burn joins the river Wick; thence up the Leutskerry burn to the point at which the same meets the Thurso road; thence in a straight line to the point at which the Inverness road would be cut by a straight line to be drawn thereto due west from the rock called 'the Old Man of Wick;' thence in a straight line to the Old Man of Wick; thence along the sea-shore to the point first described.

**WIGTON DISTRICT;** comprising Wigton, New Galloway, Stranraer, and Whithorn. One Member. 104. houses, 150.

## LIMITS OF THE WIGTON DISTRICT

**NEW GALLOWAY.**—From a point on the road to Kells church which is distant 500 yards (measured along such road) to the north of the north-western corner of the town house, in a straight line drawn due east to a point 300 yards distant; thence in a straight line to a point which is distant 300 yards due west from a point on the Kirkcudbright road which is distant 400 yards (measured along the Kirkcudbright road) to the south of the town house; thence in a straight line, through the said point on the Kirkcudbright road, to a point which is distant 300 yards due west therefrom; thence in a straight line to a point which is distant 300 yards due west from the point first described; thence in a straight line to the point first described.

**STRANRAER.**—From that point on the shore of Loch Ryan which is due north-east of the point at which the two roads from Stranraer to Leswalt meet, in a straight line, through the point at which such two roads meet, to a point 700 yards beyond the same; thence in a straight line to the point at which the road from the church to Portpatrick

meets the road from the meeting-house to Portpatrick; thence in a straight line to a point on the Dumfries road which is distant 700 yards (measured along the Dumfries road) from the point at which the same is met by the road from the meeting-house to Portpatrick; thence in a straight line, drawn due north-east, to the shore of Loch Ryan; thence along the shore of Loch Ryan to the point first described.

**WHITHORN.**—From a point on the Portwilliam road which is distant 200 yards (measured along the Portwilliam road) to the west of the point at which the same leaves the Wigton road in a straight line to a point on the Glasserton road which is distant 500 yards (measured along the Glasserton road) from the point at which the Isle of Whithorn road leaves the same; thence in a straight line to a point on the Isle of Whithorn road which is distant 500 yards (measured along the Isle of Whithorn road) from the point at which the same leaves the Glasserton road; thence in a straight line to a point on the road or street called the Raw, leading in a south-easterly direction from the town house, 500 yards distant therefrom (measured along the said road); thence in a straight line to a point on the Garlieston road which is distant 200 yards (measured along the Garlieston road) from the point at which the same leaves the Wigton road; thence in a straight line to the point first described.

**WIGTON.**—From a point on the sea shore, on the north-east of the town, which is distant 400 yards (measured along the shore) to the north of the point at which the Croft-en-Reich burn joins the sea, in a straight line to the point, at Trammond ford, at which the Glenluce road meets a road to Bladenoch; thence in a straight line to a point on the Bladenoch water which is distant 100 yards (measured along the Bladenoch water) above Bladenoch bridge; thence down the Bladenoch water to the point at which the same joins the sea; then along the sea shore to the point first described.

Boundaries of the foregoing Districts, form a portion of Schedule M, in the Scottish Reform Act.

#### RULES FOR ESTABLISHING THE LIMITS MENTIONED IN THE FOREGOING SUMMARIES, AS SETTLED BY CLAUSE 5, AND SCHEDULE M, IN THE REFORM ACT.

I. That the words "northward," "southward," "eastward," "westward," shall respectively be understood to denote only the general direction in which any boundary proceeds from the point last described, and not that such boundary shall continue to proceed throughout in the same direction to the point next described:

II. That when any road is mentioned merely by the name of the place to which such road leads, the principal road thither from the city, burgh, or town, of which the boundary is in course of description shall be understood:

III. That whenever a line is said to be drawn from, to, through, or in the direction of, or any distance to be measured from or to, an object, such line shall, in the absence of any direction to the contrary, be understood to be drawn from, to, through, or in the direction of, or such distance to be measured from or to, the centre of such object, as nearly as the centre thereof can be ascertained:

IV. That every building through which, or through any part whereof, any boundary hereby established shall pass shall be considered as within such boundary: provided always, that if the boundaries of any two or more of the cities, burghs, and towns, whereof the boundaries are hereby described, shall pass through the same building, or any part thereof, such building shall be considered as within that one of such two or more of the said cities, burghs, and towns, which was before the passing of this bill entitled to return members or a member to serve in parliament; or if neither or more than one of such two or more of the said cities, burghs, and towns shall have been so entitled, then within that one of them whereof the area as hereby established is the smallest:

V. That whenever any boundary by this bill established is said to pass, or any distance to be measured, along any street, road, lane, or loaning, or up, down, or along any river, stream, canal, or burn, the middle (as nearly as the same can be ascertained) of such street, road, lane, loaning, river, stream, canal, or burn, shall be understood:

VI. That the middle of any street, road, or lane shall be understood as the middle of the carriageway along the same:

VII. That when any boundary by this bill established is said to proceed, or any distance to be measured, along a street, road, or lane, or up, down, or along a river, from or to an object, such boundary shall be understood to proceed, or such distance to be measured (as the case may be), from or to that point in the middle of such road, lane, or river from which the shortest line would be drawn to the centre of such object, as nearly as the centre thereof can be ascertained:

VIII. That the point at which any wall, march, boundary, street, road, lane, loaning, avenue, railway, walk, path, river, stream, canal, or burn is said to meet, join, cross, reach, or leave any march, boundary, street, road, lane, loaning, avenue, railway, walk,





Form for stating Objections to the right of Persons claiming to vote, and of the due receipt of the same, forming Schedules H 1, & 2, of Scottish Reform Act.

Shire or Town of

I, E. F. object to the claim of A. B. to be admitted [or to continue on the roll] as a voter for the shire or town of \_\_\_\_\_ on the following ground [here may be stated shortly the ground, as that property or occupancy not of sufficient value; that the party is not or has ceased to be proprietor, tenant, or occupant; that he has not paid taxes; that he is personally disqualified, as being a minor, a fatuous person, an officer of the revenue, et cetera]: and I crave to be heard on the said objection before the sheriff.

(Date.)

(Signed) E. F.

Objections to No.  
this \_\_\_\_\_ day of

lodged with me, G. H., schoolmaster or town clerk,

(Signed) G. H.

Form of Oath of still possessing Claim to vote, forming Schedule I, of Scottish Reform Act.

I, A. B. do solemnly swear [or affirm], that I am the individual described in the register for \_\_\_\_\_ as A. B. of \_\_\_\_\_ [here insert description in the same words as contained in the register]; that I am still the proprietor [or occupant] of the property for which I am so registered, and hold the same for my own benefit, and not in trust for or at the pleasure of any other person; and that I have not already voted at this election.

Form of Oath against Bribery, forming Schedule K, of Scottish Reform Act.

I, A. B. do solemnly swear [or affirm], that I have not received or had, by myself or any person for my use or benefit, any sum or sums of money, office, place or employment, gift, or reward, or any promise or security for any money, office, or gift, in order to give my vote at this election.

Forming Schedule L, in the Scottish Reform Act.

Towns where the Writs for Districts is to be  
Proclaimed.

Sheriffs to whom the Writ is to be  
Addressed.

Leith, for the district to which it belongs . . . . . Sheriff of Edinburgh.  
Wick, for the district to which it belongs . . . . . Sheriff of Caithness.  
Inverness, for the district to which it belongs . . . Sheriff of Inverness.  
Elgin, for the district to which it belongs . . . . . Sheriff of Elgin and Moray.  
Montrose, for the district to which it belongs . . Sheriff of Forfar.  
Saint Andrews, for the district to which it belongs Sheriff of Fife.  
Kirkaldy, for the district to which it belongs . . . Sheriff of Fife.  
Stirling, for the district to which it belongs . . . Sheriff of Stirling.  
Kilmarnock, for the district to which it belongs . Sheriff of Ayr.  
Haddington, for the district to which it belongs . Sheriff of Haddington.  
Dumfries, for the district to which it belongs . . . Sheriff of Dumfries.  
Wigton, for the district to which it belongs . . . Sheriff of Wigton.  
Ayr, for the district to which it belongs . . . . . Sheriff of Ayr.  
Falkirk, for the district to which it belongs . . . Sheriff of Stirling.

[End of the Analysis of the Reform Act, amending the Representation of Scotland, which received the Royal Assent on the 3rd day of August, 1832.]



## IRELAND.

SUMMARY OF THE PARLIAMENTARY REPRESENTATION OF  
IRELAND.

## COUNTIES.\*

ANTRIM.	Two Members.	Population 314,608.
ARMAGH.	Two Members.	Population 220,651.
CARLOW.	Two Members.	Population 81,549.
CAVAN.	Two Members.	Population 228,050.
CLARE.	Two Members.	Population 258,262.
CORK.†	Two Members.	Population 700,359.
DONEGAL.	Two Members.	Population 298,104.
DOWN.	Two Members.	Population 352,571.
DUBLIN.	Two Members.	Population 175,987.
FERMANAGH.	Two Members.	Population 149,552.
GALWAY.	Two Members.	Population 694,287.
KERRY.†	Two Members.	Population 219,989.
KILDARE.	Two Members.	Population 108,400.
KILKENNY.	Two Members.	Population 169,691.
KING'S COUNTY.	Two Members.	Population 144,096.
LEITRIM.	Two Members.	Population 141,303.
LIMERICK.	Two Members.	Population 233,505.
LONDONDERRY.	Two Members.	Population 222,416.
LONGFORD.	Two Members.	Population 112,391.
LOUTH.	Two Members.	Population 108,171.
MAYO.	Two Members.	Population 36,576.
MEATH.	Two Members.	Population 176,326.
MONAGHAN.	Two Members.	Population 195,532.
QUEEN'S COUNTY.	Two Members.	Population 145,843.
ROSCOMMON.	Two Members.	Population 239,903.
SLIGO.	Two Members.	Population 171,508.
TIPPERARY.	Two Members.	Population 402,598.
TYRONE.	Two Members.	Population 302,493.
WATERFORD.	Two Members.	Population 148,077.
WESTMEATH.	Two Members.	Population 148,161.
WEXFORD.	Two Members.	Population 182,991.
WICKLOW.	Two Members.	Population 122,301.

## BOROUGHS.‡

ARMAGH.	One Member ; old constituency, freemen 13 ; 10l. houses 520. Population 9,189.
ATHLONE.	One Member ; old constituency, freemen 71 ; 10l. houses 260. Population 6,161.
BANDON.	One Member ; old constituency, freemen 13 ; 10l. houses 279. ; Population 9,820.
BELFAST.	Two Members ; old constituency, freemen 13 ; 10l. houses 3,160. } Population 49,938.

\* The Title, Estate, or Quality of Franchise intitling to vote for Counties, are sufficiently described in the preceding Synopsis.

† The returns from sixteen parishes in the county of Kerry, and one in the county of Cork, are still outstanding.

‡ Implying the Old Constituency, and the Number of Freemen, &c. composing the same.

- CARLOW. One Member; old constituency, freemen 13; 10/. houses 403.  
Population 9,012.
- CARRICKFERGUS. One Member; old constituency, freemen, burgesses and freeholders 851; 10/. houses 600. Population 8,700.
- CASHEL. One Member; old constituency, freemen 26; 10/. houses 340.  
Population 6,971.
- CLONMEL. One Member; old constituency, freemen 94; 10/. houses 752.  
Population 12,256.
- COLERAINE. One Member; old constituency, freemen 52; 10/. houses 240.  
Population 5,752.
- CORK, CITY. Two Members; old constituency, freemen, and freeholders 3,876; 10/. houses 5,403. Population 106,000.
- DUNDALK. One Member; old constituency, freemen 32; 10/. houses 750.  
Population 10,750.
- DUNGANNON. One Member; old constituency, freemen 32; 10/. houses 234.  
Population 3,758.
- DOWNPATRICK. One Member; old constituency, 5/. occupiers 493; 10/. houses 285. Population 4,779.
- DROGHEDA. One Member; old constituency, freemen and freeholders 936; 10/. houses 920. Population 17,365.
- DUNGARVON. One Member; old constituency, freeholders 671, and 5/. householders 200; 10/. houses 266. Population 1,858.
- DUBLIN, CITY. Two Members; old constituency, freemen and freeholders 5,700; 10/. houses 16,000. Population 250,000.
- ENNIS. One Member; old constituency, freemen 13; 10/. houses 200.  
Population 9,727.
- ENNISKILLEN. One Member; old constituency, freemen 14; 10/. houses 360.  
Population 6,796.
- GALWAY. Two Members; old constituency, freemen and freeholders 2,094; 10/. houses 480. Population 33,120.
- KINSALE. One Member; old constituency, freemen 175; 10/. houses 301.  
Population 6,897.
- KILKENNY. One Member; old constituency, freemen and freeholders 865; 10/. houses 607. Population 23,740.
- LISBURN. One Member; old constituency 5/. occupiers 141; 10/. houses 354.  
Population 6,201.
- LIMERICK. Two Members; old constituency, freemen and freeholders 2,000; 10/. houses 1,800. Population 661,375.
- LONDONDERRY. One Member; old constituency, freemen 450; 10/. houses 735.  
Population 14,020.
- MALLOW. One Member; old constituency, freeholders 524; 10/. houses 246.  
Population 7,688.
- NEWRY. One Member; old constituency, 5/. occupiers 1,086; 10/. houses 820.  
Population 13,369.
- PORTARLINGTON. One Member; old constituency, freemen 15; 10/. houses 206.  
Population 3,000.
- NEW ROSS. One Member; old constituency, freemen 38; 10/. houses 316.  
Population 6,284.
- SLIGO. One Member; old constituency, freemen 13; 10/. houses 680. Population 12,762.
- TRALEE. One Member; old constituency, freemen 13; 10/. houses 354.  
Population 9,562.
- WATERFORD. Two Members; old constituency, freemen and freeholders 980; 10/. houses 757. Population 28,821.
- WEXFORD. One Member; old constituency, freemen 591; 10/. houses 566.  
Population 10,670.
- YOUGHAL. One Member; old constituency, freemen 263; 10/. houses 479.  
Population 9,600.



ADDITIONAL REPRESENTATION.

Belfast, Borough of.....	} Each to send Two Members instead of ONE as heretofore
Dublin, University of .....	
Galway, Borough of.....	
Limerick, City of.....	
Waterford, City of .....	

List of Assistant Barristers and Chairman before whom Sessions for Registering Votes in each City, Town, or Borough are to be held, forming Schedule A, in the Irish Reform Act.

Sessions for	Before
Armagh borough .....	Assistant barrister of Armagh county
Athlone borough .....	Assistant barrister of Westmeath county
Bandon-bridge borough	Assistant barrister of West Riding of Cork county
Belfast borough.....	Assistant barrister of Antrim county
Carlow borough.....	Assistant barrister of Carlow
Carrickfergus borough..	Assistant barrister of Antrim county
Cashel borough.....	Assistant barrister of Tipperary county
Clonmel borough .....	Assistant barrister of Tipperary county
Coleraine borough .....	Assistant barrister of Londonderry county
Cork city .....	Assistant barrister of East Riding of Cork county
Downpatrick borough ..	Assistant barrister of Down county
Drogheda borough.....	Assistant barrister of Louth county
Dublin city .....	Chairman of sessions of the county of Dublin
Dundalk borough .....	Assistant barrister of Louth county
Dungannon borough ....	Assistant barrister of Tyrone county
Dungarvan borough....	Assistant barrister of Waterford county
Ennis borough .....	Assistant barrister of Clare county
Enniskillen borough....	Assistant barrister of Fermanagh county
Galway town .....	Assistant barrister of Galway county
Kilkenny city .....	Assistant barrister of Kilkenny county
Kinsale borough .....	Assistant barrister of the East Riding of Cork county,
Limerick city .....	Assistant barrister of Limerick county
Lisburn borough .....	Assistant barrister of Antrim county
Londonderry city .....	Assistant barrister of Londonderry county
Mallow town .....	Assistant barrister of East Riding of Cork county
Newry borough.....	Assistant barrister of Down county
Portarlington borough ..	Assistant barrister of Queen's county
Ross (New) borough ...	Assistant barrister of Wexford county
Sligo borough .....	Assistant barrister of Sligo county
Tralee borough .....	Assistant barrister of Kerry county
Waterford borough ....	Assistant barrister of Waterford county
Wexford borough.....	Assistant barrister of Wexford
Youghal borough .....	Assistant barrister of East Riding of Cork county

Oath to be taken by Voters at Polling, before Returning Officer, Sheriff, or his Deputies, if required, on behalf of any Candidate, forming Schedule B, in the Irish Reform Act.

I, A. B. do swear [or, being a Quaker, do affirm] that I am the same [A. B.] whose name appears registered in the certificate or affidavit now produced ; and that my qualification as such registered voter still continues ; and that I have not before voted at this election ; and [in the case of householders in cities, towns, and boroughs] that not more than one half year's grand jury or municipal cesses, rates, or taxes are now due or payable by me in respect of the premises in this certificate mentioned.

FORMS OF NOTICES FORMING SCHEDULE C, Nos. 1, 2, 3, 4, 5, 6, 7, 8, 9,  
IN THE IRISH REFORM ACT.

Form of Notice for Holding the First Session for Registering Voters under this Act.

County, }  
City, } of [as the case may be.]  
Town, }  
or }  
Borough, }

Notice is hereby given, that the session for the purpose of registering the names of persons entitled to vote at the election of members [or a member] to serve in parliament for the county of [or the city of or the county of the town of or the borough of as the case may be,] pursuant to an act passed in the second and third year of the reign of king William the Fourth, will be holden at in the said county of [or city of or the county of the town of or borough of as the case may be,] on the day of next, by and before the assistant barrister of the county of [or before the chairman, or barrister, as the case may be,] at which time and place, applications of persons claiming to be entitled to vote at such elections will be received and taken into consideration.

Dated this day of Clerk of the peace of the said county or [or county of the city, or county of the town.]

Form of Notice to be given of Application to be Registered as a Voter for a County, City, Town or Borough.

Sir,

Take notice, that it is my intention to apply to be registered as a person entitled to vote at elections of a member or members to serve in Parliament for the county of [or for the city, town or borough] of and the particulars of my claim are as follows :—

Name, Description, and Residence of Applicant	In what Right claiming.	Description of Property, if the same be in respect of Property, with Name of Barony, Townland, Parish, Street, or Denomination, or Place where situate.	Yearly value to be Registered.
X. Y. of Ycoman, &c.	Freeholder Leaseholder Householder Freeman Rent-charge		

List of Applications to be entered by the Clerk of the Peace.

No.	Name, Description, and Residence of Applicant.	Description of Property, with Name of Townland, Parish, Street, &c, and Right in which such Registry is claimed.	Yearly value to be Registered.

Oath of Freeholders Registering a Freehold of the value of Twenty Pounds or upwards not arising from a Rent-charge, in any County, City, or Town.

I, A. B. of in the county [or of in the city, town, or borough ] esquire, clerk, [or as the description is,] do swear, that I am a freeholder in the county, city, or town of and that I have now a freehold therein arising from a house [or houses, lands, or both, or other hereditaments, as the case may be,] lying and being at [naming the street or place where such house or houses, or other hereditaments shall be situate or arise] in the county [city or town] of of the clear yearly value of fifty pounds, or twenty pounds [as the case may be,] at the least, above all rent and charges payable out of the same, except only public or parliamentary taxes, county, church, or parish cesses or rates; and that the said freehold does not arise from a rent-charge; and that I have not accepted or procured the said freehold fraudulently, nor in exchange for any freehold in any other county, city, town, or borough.

So help me God.



## Oath to be taken by Rent-charger in any County, City, or Town.

I, A. B. of \_\_\_\_\_ in the county [or city or town] of \_\_\_\_\_ esquire, [or as the description is,] do swear, that I am a freeholder in the county of the city [or town] of \_\_\_\_\_ and that I have a freehold therein of the clear yearly value of twenty pounds at the least above all charges payable out of the same, consisting of a rent-charge, granted by deed or instrument bearing date the \_\_\_\_\_ day of \_\_\_\_\_ in the year \_\_\_\_\_ by A. B. of \_\_\_\_\_ on the lands of \_\_\_\_\_ [naming the lands, house, or houses, or other hereditaments mentioned in such deed] in the county, [city or town] of \_\_\_\_\_; and that I am in the possession thereof to the clear amount of twenty pounds yearly, and am entitled to receive the same as it becomes due, to and for my own sole use and benefit; and that I have not procured or accepted the same fraudulently, nor in exchange for a freehold in any other county [city or town.] So help me God.

---

## Oath of a Freeholder Registering a Freehold of the annual value of Ten Pounds, in any County, City, or Town.

I, E. F. of \_\_\_\_\_ in the county [city or town] of \_\_\_\_\_ yeoman, [or as the case may be] do swear, that I am a freeholder of the county [county of the city or the town] of \_\_\_\_\_ and that I have a freehold therein arising from a house [or houses, land, or both, as the case may be] of the clear yearly value of ten pounds above all rent and charges payable out of the same, except only public or parliamentary taxes, county, parish, or church cesses or rates, and cesses on any townland or division of any parish or barony, lying and being at \_\_\_\_\_ [naming the townland or townlands, or other denominations by which the place is generally known, and the barony or baronies, or the parish, and street or streets of the county, city, or town, as the case may be, wherein it is situate] in the county [city or town] of \_\_\_\_\_; and that the said freehold does not arise from a rent-charge, and that the same arises by virtue of the deed, lease, or instrument bearing date the \_\_\_\_\_ day of \_\_\_\_\_ in the year \_\_\_\_\_ or [otherwise stating the nature of the title, as the case may be]; and that I am in the actual occupation thereof by residing thereon [or by tilling or by grazing, or by both tilling and grazing, as the case may be]; [and where the freehold is held by any deed, lease, or instrument, adding these words—and that the freehold is not let, or agreed to be let, to the person or persons who executed the said deed or instrument, or to the heirs or assigns of such person or persons, or to any one in trust for him, her, or them, nor do I intend to let the same, or any part thereof, to such person or persons, or any of them, and that I have not agreed to let it for the term for which I hold it]; and that I have not procured or accepted the said freehold fraudulently, nor in exchange for a freehold in any other county, city, or town. So help me God.

---

## Oath of Leaseholder Registering a Leasehold in any County, City or Town.

I, E. F. of \_\_\_\_\_ in the county [or city or town] of \_\_\_\_\_ farmer, [or as the case may be, describing the tenement], situate, lying, and being at \_\_\_\_\_ under a lease, [deed or instrument, as the case may be] bearing date the \_\_\_\_\_ day of \_\_\_\_\_ in the year by and between \_\_\_\_\_; and that such leasehold is now of the clear yearly value of twenty pounds [or ten pounds, as the case may be] over and above all rent and charges payable out of the same, except only public or parliamentary taxes, county, church or parish cesses or rates, and cesses upon any townland or division of any parish or barony; and that the said leasehold does not arise from a rent-charge; and that I have not accepted or procured the said leasehold fraudulently, nor in exchange for any freehold or leasehold in any other county, city, or town, and [if the said leaseholder be the lessee or assignee of a derivative term, or under lease] that I am in the actual occupation thereof. So help me God.

---

## Oath to be taken by Householders Registering as Voters in any City, Town, or Borough.

I, E. F. of \_\_\_\_\_ in the city [town or borough] of \_\_\_\_\_ merchant, [or, &c., as the case may be], do swear, that I am, and have been for six calendar months last past in possession and actual occupation of the house, warehouse, &c. [describing the premises] situate at \_\_\_\_\_ in the said city [town or borough]; and that the said premises are *bonâ fide* of the clear yearly value of not less than ten pounds [or five pounds, as the case may be]; and that not more than one half-year's grand jury or municipal cesses, rates, or taxes, are now due or payable by me in respect to the said premises or any part thereof. So help me God.

Oath to be taken by Resident Freemen and Forty-shilling Freeholders whose Rights are saved.

I, A. B., of \_\_\_\_\_ in the city [or town or borough] of \_\_\_\_\_ merchant [or, &c., as the case may be] do swear that I am a freeman or other corporate officer [as the case may be] of the said city [town or borough] having a right to vote at elections for the said city [&c.] of \_\_\_\_\_ [or that I am a registered forty-shilling freeholder having a right to vote at elections for the said city &c. of \_\_\_\_\_ as the case may be]; and that I am, and for the last six months have been, a resident within the said city, [&c.] of \_\_\_\_\_ or within seven statute miles of the usual place of election, in the said city [town or borough, as the case may be.] \_\_\_\_\_ So help me God.

Forms of Notices forming Schedule D, Nos. 1, 2, 3, in the Irish Reform Act.  
Certificate of Rent-Charger, Freeholder, or Leaseholder.

County, }  
City, } of \_\_\_\_\_ [as the case may be.]  
Town, }  
or }  
Borough }

This is to certify, that A. B. of \_\_\_\_\_ in the county [city or town, as the case may be], clerk, [merchant, gentleman, farmer, yeoman, &c., as the case may be], was this day duly registered before me as a voter for this [county, &c., as the case may be], in right of a rent-charge, freehold [or leasehold, as the case may be] of the yearly value of fifty pounds, or twenty pounds, or ten pounds, or [as the case may be], situate at [describing the town-land and place, &c.] in this county [city, &c.]  
O. Judge, Chairman, or Assistant Barrister, &c.  
O. Clerk of the Peace.

Certificate, No. \_\_\_\_\_ [&c.]

Certificate of Householder.

City, }  
Town, } of \_\_\_\_\_ [as the case may be.]  
or }  
Borough }

This is to certify, that A. B. of \_\_\_\_\_ in this \_\_\_\_\_ was this day duly registered before me as a voter for this city [town or borough, as the case may be] in right of his house, &c. situate at [describing the place and situation]. Dated this \_\_\_\_\_ day of \_\_\_\_\_

O. Judge, Chairman, Assistant Barrister, or Barrister, &c.]  
O. Clerk of the Peace.  
[&c.]

Certificate, No. \_\_\_\_\_

Certificate of Freemen, &c.

City, }  
Town, } of \_\_\_\_\_ [as the case may be.]  
or }  
Borough }

This is to certify, that A. B. of \_\_\_\_\_ in this \_\_\_\_\_ yeoman [or as the case may be] was this day duly registered before me as a voter for this city [town or borough, as the case may be], in right of his being a resident freemen [or resident forty-shilling freeholder, as the case may be.] Dated this \_\_\_\_\_ day of \_\_\_\_\_ at \_\_\_\_\_

O. Judge, Chairman, Assistant Barrister, or Barrister, &c.  
O. Clerk of the Peace.

Certificate, No. \_\_\_\_\_ [&c.]

## SYNOPTICAL GUIDE FOR REGISTRATION.\*

\* The Editor is indebted for this Guide principally to the labours of D. R. Pigot, Esq. Barrister at Law, Dublin, who published them in the "Dublin Evening Post," and liberally invited Printers and Publishers to avail themselves of the same.



COUNTIES.

Tenure—Estate—Quality of Franchise.

- Title 1. CLASS I.  
 50l. Freeholder,  
 20l. Freeholder.
1. In fee, of which 20 years' possession, or enjoyment, without payment of rent, is *prima facie* evidence.
  2. In tail.
  3. For life or lives.
  4. Whether the claimant holds singly or jointly with others.
  5. Whether the estate be legal or equitable; that is, whether it is or is not vested in a trustee, or mortgagee; or whether the lands are held under a lease or conveyance, or under an article, or contract for a lease or conveyance.

Occupation and Residence as to the foregoing Titles.

Need not occupy.

Receipt of Rents or Profits as to the foregoing Titles.

1. Must be in possession of the premises, or in receipt of the rents or profits, for six months before registry. [Let every person, nevertheless, seek the franchise and serve his notice, whose title shall have accrued within six months of the *probable actual* time of registry.]

2. All those whose title shall have come by descent, succession, marriage, marriage settlement, devise, (*i. e.* will,) or promotion, are expressly made entitled at once to register, by the reform act.

3. If the mortgagee, or trustee, of the lands be in actual possession, or in receipt of the rents, *he* can register, and the mortgagor or *cestui que* trust, cannot.

4. If the mortgagor, or *cestui que* trust, be in possession, or in receipt of the rents or profits, *he* can register, and the mortgagee, or trustee cannot.

Tenure—Estate—Quality of Franchise.

- Title 2. 50l  
 20s.
- Each must be freehold; that is,
1. Held in fee.
  2. Or in tail.
  3. Or for life or lives.
  4. And the claimant can register, whether he be entitled singly, or jointly with others, provided his share or interest be, *bona fide*, of the yearly value of 50l. or 20l.

Occupation and Residence as to the foregoing Titles.

Need not occupy any lands.

Receipt of Rents or Profits as to the above Titles.

1. Must be in the receipt of the rent for six months before registry. [Let him, however, serve his notice, if his title shall have accrued at any time within six months of the *probable actual* time of registry.]

2. And see above, in this column, title 1, observations 2, 3, and 4, which apply here.

Tenure—Estate—Quality of Franchise.

- Title 3.—10l. Freeholder.
- 1, 2, 3, 4. The tenure must be as above, title 1, observations 1, 2, 3, and 5, in this column.
  5. Let the claimant serve his notice, whether he holds singly, or jointly with others; and whether he does or does not hold under a lease made after the 19th July, 1832.
  6. A mortgagee or trustee, in possession, can register.
  7. The mortgagor, or *cestui que* trust, if in possession, (although the estate is vested in a mortgagee or trustee,) can register.

Occupation and Residency as to the foregoing Title.

1. Must occupy. If lands by tilling or grazing. If a house

by residing. If both house and land, by residing in the house, or by tilling, or grazing the land.

2. Let the claimant serve his notice and claim his franchise, although he has sublet a part of the premises, if he tills or grazes, or otherwise occupies, so much as is worth him *bona fide* 10*l.* a-year, howsoever estimated; for instance, if he has sublet a part of a profit rent, he may apportion the rent, so that if what he retains is of the value to him of 10*l.* yearly, he can register.

Receipt of Rents and Profits as to the foregoing Title.

Receipt of rent is not sufficient. But if part be sublet let the claimant still serve his notice. Let him take some friend with him to the Sessions who knows the premises, and will support his own statement, if necessary, of the value of what he occupies.

#### Tenure—Estate—Quality of Franchise.

Title 4.—10*l.* Leaseholder for any residue of any term of [sixty years or more.

20*l.* Leaseholder for any residue of any term of fourteen years or more.

1. This franchise exists where a person is entitled to any lands or tenements for any residue of any term which was originally created for a period of sixty years or upwards, worth 10*l.* a-year; or any lands or tenements for any residue of any term which was originally created for a period of fourteen years or upwards, worth 20*l.* a-year. This value is to be estimated as mentioned below. (See "Further Directions.")

2. The claimant so entitled can register, however small the portion is of the term which remains.

3. If a lease be made for lives and years, and the lives are dead, and any of the years are unexpired, the claimant may register. If the lease be for years determinable upon lives, the claimant may register.

4. He may be the original lessee.

5. He may be the assignee of the original lessee, that is, he may derive from the original lessee either under a will or as next of kin; or by a deed or article; or by all these ways.—He is an assignee under the act, if the whole residue that remains of the term is vested in him, or in a trustee for him, upon trusts which give him (the claimant) a subsisting interest in the rents or profits. He is an assignee under the act if he is married to the person who, when he married her, was entitled to the premises for the residue of the term, provided no settlement was then made, or the property has not since been disposed of.

6. He may be a sub-lessee or an assignee of a sub-lessee; that is, he has the franchise whether his landlord be or be not the owner of the fee, or ground landlord.

7. He may hold singly, or jointly with others, and can register if his share or interest be respectively *bona fide* of the yearly value mentioned above; *i. e.* 10*l.* yearly if held for any residue of a term of sixty years; or 20*l.* yearly if held for any residue of fourteen years.

8. He can register whether the estate be legal or equitable, as above stated in this column, title 1, observation 5, which applies here.

9. and 10. See above under this head, title 3, observations 6 and 7, which apply here.

Receipt of Rents and Profits as to the foregoing Titles.

1. If he be the original lessee of the term, or the assignee of such lessee, and if he holds immediately under the owner of the fee, (or ground landlord,) he need not occupy.

2. If he be a sub-lessee, or the assignee of a sub-lessee, (that is, if his immediate landlord holds under another landlord,) the claimant must occupy for six months before registry.

3. It is, however, of importance to remember that the reform act makes payment of rent *prima facie* evidence that the person to whom it is paid is the owner in fee. If, there-



fore, the claimant, when he appears before the barrister, shall be found not to *know* who is the owner in fee, his statement that he pays rent to his immediate landlord, will give him a right to register, though he does *not* occupy, unless it be shown in evidence that his immediate landlord does not hold in fee.

Receipt of Rents and Profits as to the foregoing Titles.

1. If he be the original lessee or the assignee of such original lessee, and if he holds under the head landlord or owner in fee, receipt of rent for six months before registry will be sufficient. He may, however, occupy.

2. It will be sufficient if the claimant be in the receipt of rent out of part, and occupies the remainder.

3. If this interest came to him even within the six months, by will, marriage, marriage settlement, or succession, he may register.

4. If the claimant hold under a middleman, let him nevertheless serve his notice, and at all events insist upon his right to register, if any part of the premises which he occupies be, considering the manner in which he has disposed of the remainder, of the value of 10*l.* yearly; and let him take a friend with him to the Sessions, who knows the premises, and will be able to support his own statement of their value.

Tenure—Estate—Quality of Franchise.

Title 5.—10*l.* Leaseholder for any residue of any term of twenty years or more.

1. This franchise exists where a person is entitled to any lands or tenements for any residue of any term which was originally created for a period of 20 years, or upwards, worth 10*l.* a-year. The value is to be estimated as mentioned below. (See "Further Directions.")

2, 3, 4, 5, 6, 7, 8, 9, and 10. All the observations under this head, title 4, apply here, except observation 1.

Occupation and Residence as to the foregoing Title.

1. Must occupy for six months before registry; but a single day's occupation will suffice, if he became entitled by will, marriage, marriage settlement, or succession.

2. Let the claimant serve his notice, if any part which he occupies be, considering the manner in which he has disposed of the remainder, of the value of 10*l.* yearly; and let him take a friend with him to the Sessions, who knows the premises, to support his own statement of their value.

Receipt of Rents and Profits as to the foregoing Title.]

Receipts of rents will not suffice.

Tenure—Estate—Quality of Franchise.

Title 6.—10*l.* Copyholder.

This franchise exists where a person is seized at law or in equity, of any lands or tenements of a copyhold tenure, for any life or lives, or for any larger estate, of the clear yearly value of 10*l.* or upwards, above all rents and charges payable out of or in respect of the same. It is a very rare tenure in Ireland. It is believed not to exist in any county of a city, or county of a town, but if it does so exist, it gives a franchise there as well as in a county.

Occupation and Residence as to the foregoing Title.

Need not occupy.

Receipt of Rent and Profits as to the foregoing Title.

Must be in receipt of the rents or profits for six months before registry, unless he derives title as above, in this column, title 1, observation 2.

## CLASS II.

## COUNTIES OF CITIES AND COUNTIES OF TOWNS.

THESE ARE — CARRICKFERGUS, CORK, DROGHEDA, DUBLIN, GALWAY, KILKENNY, LIMERICK, AND WATERFORD.

In Counties of Cities and Counties, and Counties of Towns, any person can register and vote in respect of any franchise which, if it were in a County, would give a vote for such County. The franchises contained in CLASS I. are therefore all to be here referred to. In addition to these, there are in Counties of Cities and Counties of Towns the following franchises :

## Tenure—Estate—Quality of Franchise.

Titles 1, 2, 3, 4, 5, and 6, for which see CLASS I.

Title 7. — 10*l.* Householder.

1. This franchise exists, where any person in a city, town, or borough, occupies, as tenant or owner, within the electoral district any house, warehouse, countinghouse, or shop, which, separately or jointly with any land within such district, occupied therewith by him, as tenant under the same landlord, or as owner, is, *bona fide*, of the clear yearly value of 10*l.* or upwards.—2 and 3 W. IV., c. 88, sections 5 and 7.)

2. It is totally immaterial by what tenure the claimant holds; whether as owner or as tenant at will, or by the week, or month, or year; whether he pays rent, or holds rent-free, whether he holds by a verbal or a written contract; or whether, by his contract, the cesses, rates, or taxes are to be paid by him or by his landlord.

3. A shop, a warehouse, a countinghouse (as a banker's, merchant's, or attorney's office), gives the franchise as well as a dwelling-house.

4. A butcher's stall in a market, (as an instance) is plainly a shop, within the meaning of the statute.

5. Such shop, warehouse, or countinghouse, may, it is considered, be in an upper story, or even in a cellar (if of sufficient value) as well as on the ground floor.

6. It has been considered, that in estimating the value of the holding, no deduction whatever is to be made for rent, charges, cesses, rates, or taxes, and in fact, that the rent, in the absence of any other test, may be taken as a measure of the value; for instance, that if the claimant pays 10*l.* a-year rent for holding, and it is worth that sum yearly, and no more, the occupier may register.

7. The claimant should serve his notice if he occupies a house, a warehouse, or a countinghouse, which either alone, or together with any land, (as a yard, garden, &c.) occupied with it by him as tenant under the same landlord, or as owner, is worth, *bona fide*, 10*l.* a year, as it stands.

8. He should serve his notice and seek his franchise, whether he holds singly or jointly with others. Joint tenants and tenants in common appear plainly to be entitled to this franchise, if they hold and occupy *bona fide*; and if the holding be worth 10*l.* multiplied by the number of owners who tenant or own it, in common.

9. The estimate of value may be made by taking into account any land, yard, out-office, &c. occupied with the house, warehouse, countinghouse, or shop, by the claimant, as tenant under the same landlord, or as owner.

Occupation and Residence as to Nos. 1, 2, 3, and 4, of the foregoing Title.

1. The claimant must occupy for six months before registry.

2. The mode of occupation will vary according to the nature of the holding. If it be a dwelling-house the proper occupation is residence. If it be a shop, and it be used for exhibiting goods for sale, that will be sufficient occupation, though nobody resides on the premises. If it be a warehouse, the keeping of goods stored there is an occupation, though there be no residence. And if it be a countinghouse, the use of it by the claimant or his clerk, at the usual times of business, is a sufficient occupation, without residence.



3. The claimant need not *reside* in the city or town, if he otherwise *occupies* the premises, within the meaning of the act, as above expounded.

4. And he should serve his notice, if he be the owner or tenant of a house which is in the care of his servants, or occupied by any of his family.

Receipt of Rent or Profits as to Nos. 1, 2, and 3 of the foregoing Title.

1. No receipt of rents will suffice.

2. But if part be let, and if the claimant retains a shop, warehouse, or countinghouse, which, alone, or together with any land occupied therewith by him, as tenant under the same landlord, is of the value of 10*l.* yearly, he is entitled to register and vote, and should serve his notice accordingly.

3. If the part retained by him be not a shop, warehouse, or countinghouse, let him nevertheless serve his notice, describing the holding as a house.

Tenure—Estate—Quality of Franchise.

Title 8.—40s. Freeholder, 1, 2, 3, 4. The tenure may be as stated in title 1, observations 1, 2, 3, and 5.

5. No person can vote as a forty-shilling freeholder who has derived his title since the 1st of March, 1831, unless he has so derived title by descent, succession, marriage, marriage settlement, devise (*i. e.* will) or promotion to a benefice or freehold office.

6. To serve his notice whether he holds singly, or jointly with others.

Occupation and Residence as to the foregoing Title.

1. Must occupy the premises in respect of which he claims a franchise, *unless* he holds for lives renewable for ever, or under a lease for ever, or in fee farm, or in fee, or paying no rent save quit and crown rent, in any of which cases he need not occupy.

2. But he must have resided in the city or town, or within seven miles of the usual place for holding elections, for six months before registry.

3. In every instance in which the claimant would be entitled to register under the former law, and held the lands before the 1st of March, 1831, or has since derived title to serve his notice, *although not already registered*, and contend before the barrister that the word "*registered*" in the oath Schedule C, No. 9 of the Reform Act, must be expunged, as repugnant to the 10th section.

Receipt of Rents and Profits as to the foregoing Title.

Receipt of Rents will not suffice, unless the claimant holds under a lease for lives renewable for ever, or under a lease for ever, or in fee farm, or in fee, or paying no rent save quit or crown rent; in any of which cases receipt of rents or profits is sufficient without occupation.

Tenure—Estate—Quality of Franchise.

Title 9.—Freemen.

1. Freemen by birth, servitude, or marriage, or by any statute, whensoever admitted.

2. Honorary freemen *if* admitted on or before the 30th of March, 1831, but not otherwise.

Residence as to the foregoing Title.

Must reside in the city or town, or within seven miles of the usual place for holding elections, for six months before registry.

## [CLASS III.

CITIES, TOWNS, AND BOROUGHS, NOT BEING COUNTIES  
IN THEMSELVES.

In one of these, Mallow, the franchise, before the Reform Act, was vested in freeholders only. These are retained as below. In others, as in Downpatrick, Lisburn, and Newry, the franchise was in 5*l.* householders only. These are retained as below. In one, Dungarvan, the franchise was in freeholders and 5*l.* householders. These are retained as below. In all the rest, the franchise was in freemen, burgesses, &c. These are still retained, but with the restriction that the claimant must reside for six months before registry within seven miles of the usual place for holding elections. In all the 10*l.* household franchise has been added.

Tenure—Estate— Quality of Franchise.

The tenures may be as above in this column at the respective Titles.

Titles 1, 2, and 3, being

50*l.* Freeholder.

20*l.* Freeholder

50*l.* Rent Charger.

20*l.* Rent Charger.

40*s.* Freeholder.

N.B.—These franchises still exist in Mallow and Dungarvan.

Occupation and Residence as to the foregoing Title.

Occupation—Residence.

Must in all cases where the franchise is to be exercised in any borough, reside within seven miles of the usual place for holding elections for six months before registry.

Tenure—Estate—Quality of Franchise.

Title 7.—10*l.* Householders. As in Title 7, in Class II. This franchise, created by the Reform Act, is to prevail henceforward in every borough.

Occupation and Residence as to the foregoing Title.

As Title 7, in Class II.

Rent and Profits as to the foregoing Title.

As Title 7, in Class II.

Tenure—Estate—Quality of Franchise.

Title 9.—Freemen.

See above class II. Title 9. This franchise is retained in all the boroughs except Downpatrick, Dungarvan, Lisburn, Mallow, and Newry.

Occupation and Residence as to the foregoing Title.

As Title 9, in Class II.

Tenure—Estate—Quality of Franchise.

Title 10.—5*l.* Householder. This franchise consists in mere residence in a house within the borough, worth (with or without its offices and back, or other yard) 5*l.* a year as it stands. The claimant must be a resident housekeeper of the borough, and answerable for the payment of the usual customary taxes and cesses therein (35 Geo. III. c. 29, s. 55, and 2 and 3 William IV., c. 88, s. 23.)

N.B. This franchise still exists in Downpatrick, Dungarvan, Lisburn, and Newry.

Occupation and Residence as to the foregoing Title.

The claimant must reside for six months before registry. No other mode of occupation than residence will be sufficient.



## FURTHER DIRECTIONS.

## VALUE.

1. In all the freehold, leasehold, and copyhold franchises the property is to be estimated at the prescribed value over and above all rent and charges; but no public or parliamentary tax, county, church, parish cess or rate, or any cess or rate upon any townland, or division of any parish, barony, or half-barony, is to be deemed "*a charge*" in so estimating that value. [35 Geo. III. c. 29, s. 51; 4th Geo. IV. c. 55, s. 7; 10 Geo. IV. c. 8, s. 2; 2 and 3 Wm. IV. c. 88, s. 10.]

2. The value of the holding which gives the 10*l.* household franchise is not directed by the act to be estimated by any reference to rent or to charges of any kind. See title 7, head, Tenure.

3. The value of rent charges is to be over and above all charges. No public, &c. tax, nor county, &c. cess or rate, is to be taken into account in estimating this value.

4. In every case where the claimant's franchise requires occupation, whether as freeholder, leaseholder, or householder, he should insist upon his right to register, although he has demised, or otherwise *bona fide* disposed of, a part of the holding, if that portion which he retains (whether it consists of a house or of part of a house, or of land) is of the required value. That value may be estimated, by considering the rent, or other profit derived from the disposition made of the unoccupied part, as increasing the value of the portion occupied; and as (in the case of leaseholds and freeholds) applicable in reduction of the rent or charges that affect the premises.

PAYMENT OF GRAND JURY CESS AND MUNICIPAL CESSES,  
RATES AND TAXES.

1. This is necessary in the household franchise only. In this case the claimant, when he tenders his franchise for registry, must swear that not more than one half year's grand jury or municipal rates, cesses or taxes are *due or payable by him* in respect of the premises for which he seeks to register.

2. The grand jury cess is sufficiently known.

3. "*Municipal cesses, rates, and taxes.*"—Considerable difficulty exists in construing these terms. Until the meaning of the act shall be settled by decision, or by a resolution of the House of Commons, the only safe course, and that to which the claimant is earnestly advised, is to take care that all the cesses, rates, or taxes payable in respect of the holding on which he relies for the household franchise, have been paid, leaving, at the utmost, not more than a half year's portion of any of them due.

4. The statute makes no express provision for the case of a householder holding under a contract by which his landlord is bound to pay the rates, cesses, or taxes. In all cases of this nature the claimant ought to see that his landlord has paid, or require him at once to pay them. If the landlord neglects to do so after notice, the claimant should himself discharge them, and insist on being allowed them out of his next gale of rent. The payment may be made at any time before registry. In any case the notice to be served.

5. The occupier should, in no instance, wait for a demand of the rate. He should immediately ascertain its amount, (if he has not already done so,) and pay it. He should, in no case, be satisfied with a tender. He should actually deposit the amount, and should do this, either through the medium of another person, or by himself, in presence of a witness or witnesses, in case any difficulty exists, or is apprehended, in procuring a receipt acknowledging the payment.

## NOTICE OF REGISTRY.

Prepare Forms of Notice as follows:—

To the Clerk of the Peace, or his Deputy, acting for the County of \_\_\_\_\_ [or "city of," or "town of," or "borough of," according to the name given to the electoral district in the Boundary Act.]

SIR,—Take notice that it is my intention to apply to be registered, as a person entitled to vote at elections of a member or members, to serve in Parliament for the \_\_\_\_\_ of \_\_\_\_\_ [or "city," "town," or "borough,"] and the particulars of my claim are as follows:—

CHECK MEMORANDUM. Name, &c. In what right claiming, Description of Property, &c. Yearly Value, Served the of Signed	Name, description and residence of applicant.	In what right claiming.	Description of property (if the same be in the respect of property), with the name of the barony, townland, parish, street, or denomination, or place where situate.	Yearly value to be registered
	(1)	(2)	(3)	(4)
	of			

Dated the \_\_\_\_\_ day of \_\_\_\_\_ Signed \_\_\_\_\_

DIRECTIONS FOR FILLING AND SERVING THE ABOVE.

1. In the first column write the NAME [Christian name and surname] of the claimant, his DESCRIPTION [viz. his trade, as "shoemaker," or business or occupation as "merchant," "grocer," "shopkeeper," "farmer," or his rank or degree, as "esquire," "gentleman," "yeoman,"] and his RESIDENCES, [i. e. his present or usual place of abode].

2. In the second column state the right in which the claimant seeks his franchise, by one of these general words, "freeholder," "leaseholder," "householder," "freeman," "rent-charge," The term "householder" will apply here, although the holding is in the next column described as a shop, &c.—the former being the general term which the Act gives to the owner of that franchise.

3. In the third column state—1st. The *description* of the property to be described with as much brevity as is consistent with accuracy, thus—"a piece or plot of land," "a shop," "a warehouse," "a countinghouse," "a shop and land," "a shop and premises," "a rent-charge issuing out of a piece of land." 2d. The *situation*. If in a county, state the barony, parish, townland, [if known,] and the street, or denomination or place, as "situated at" [the name of the place, or the name by which the lands are known,] in the townland of \_\_\_\_\_ in the parish of \_\_\_\_\_ and barony of \_\_\_\_\_." If in a county of a city, or county of a town, situated at \_\_\_\_\_ street, or "at" [stating the name of the place, or the name by which the lands are known,] in the parish of \_\_\_\_\_ in the county of the city of \_\_\_\_\_." If in a borough or town, "situate at" [stating the name of the place, or the name by which the lands are known,] or "at \_\_\_\_\_ street, in the parish of \_\_\_\_\_ and barony of \_\_\_\_\_ within the borough of \_\_\_\_\_." If in that part of the county of Dublin, added by the new act to the city, state "situate at" [stating the name of the place, or the name by which the lands are known,] or "situate at \_\_\_\_\_ street, in the parish of \_\_\_\_\_ in the barony of \_\_\_\_\_ within the Circular Road."

If possible, the barony to be in EVERY case stated in describing property in a county. The arrangement of booths at the place of polling is directed by the act to be made with reference to the number of voters appearing registered in the books of the clerk of the peace for baronies and half baronies. See 2 and 3 W. IV., c. 88, s. 51. This reason does not exist for specifying the baronies in cities, towns, or boroughs. Nevertheless let it be stated when known.

In all cases, such description should be given as will be sufficient to enable a person desirous of investigating the franchise to find out, with ordinary diligence, the spot in respect of which it is claimed.



## GENERAL OBSERVATIONS.

1. The claimant (or some person authorized by him) to sign his (the claimant's) name at the foot of the notice. It may be filled up and served by any person. It ought to be filled up by or in the presence of some person who will enter on the margin, headed "Check memorandum," the substance of the notice. That person should serve the notice, and preserve the memorandum (on which he should enter the day of service,) in order to be able to prove such service, if that should become necessary, either to remedy any miscarriage in the office of the clerk of the peace, or to recover the penalty of 100*l.* given by the statute for every act in contravention of its provisions. These forms may be bound up in books for more convenient use, in the offices where the notices are prepared, and the notices, when several are filled, may be cut out and served in counties, upon the clerk of the peace or his deputy, or upon the high constable of the barony; and in cities, towns, and boroughs, upon the clerk of the peace who, in counties of cities and counties of towns, is called the town-clerk. It should be served by the clerk or agents who has filled up the forms, and entered the substance or copy of the notice on the check memorandum. This is the course of business adopted at the office of the Dublin Registry Committee.

2. Whenever any doubt exists in which of several capacities the claimant can register, and there is not time for due investigation, let two or more notices be served. This should, of course, be avoided, unless a reasonable doubt exists. These double notices should, in all cases, be dated the same day, and be served at one and the same time. This will take away all excuse from the officer for contravening the provisions of the Act, by not posting a claimant in each capacity, which he is unquestionably bound to do, under a penalty of 100*l.* for each omission.

3. It is of importance that in counties of cities, and counties of towns, every person who has a freehold or leasehold franchise should serve a notice claiming *as such*, because these franchises do not require payment of rates, cesses, or taxes. On the other hand, every such person should also, if qualified, serve his notice as a householder, to guard against any miscarriage of the former; for the proof of the household franchise is so easy, that failure is hardly possible when the right to it exists. Whenever a householder has any reasonable ground for claiming as a leaseholder or freeholder, he should serve his notice in each capacity. In no case should a householder omit to claim as such.

4. In all cases when it is practicable, the deeds (leases or assignments) should be inspected, in order to determine the capacity in which the claimant should serve his notice; viz., whether as freeholder, or leaseholder, or rent-charger; and also, in order to enable any intelligent person who superintends the registry, to advise the claimant, whether he must occupy; whether receipt of rents be sufficient to entitle him to vote; and (if there be time) what documents or proofs he should be prepared with at the sessions.

5. Where the franchise has been registered before, the certificate of the former registry, or the affidavit of it, (of which the clerk of the peace has the custody,) is *prima facie* evidence of the franchise. Such previous registry should (except in the case of a 50*l.* freehold) be within eight years. Notice should be served on the clerk of the peace, at a convenient time before the sessions, to produce the affidavits of those persons who intend relying on the former registry, but who have lost their certificates. It is recommended that every person who has not his certificate of his former registry, shall, if possible procure one. Difficulties may be interposed to his so doing. It may be right to state, that the clerk of the peace in every county is bound, within ten days after request of any freeholder, to give an attested copy of the registry of all the freeholders, on being paid at the rate of three pence for every hundred names (35 Geo. III. c. 29, s. 43; 45 Geo. III. c. 59, s. 11; 10 Geo. IV. c. 8, s. 29). A similar provision is made by the 4th Geo. IV. c. 55, s. 20, respecting counties of cities and counties of towns. And in boroughs by the 35th Geo. III. c. 29, s. 58, the book of registry is to be open between the hours of twelve and two in the day time for the inspection of any registered inhabitant, (except on Sundays and feast days,) on the clerk of the peace receiving twenty-four hours' notice, and a fee of one shilling; and the clerk of the peace is bound, at the requisition of any person having, or claiming a vote in the borough, to give him a copy of the registry book, or of any part of it, at the charge of two pence for every four registered inhabitants; and is further bound, on ten days' notice, to furnish any such person with a copy of the index to such registry book, at the charge of one penny for every ten names of inhabitants contained in such copy.

6. OBSERVE, that any person who has property, freehold or leasehold, within the electoral boundaries of any city, borough, or town, situated in the county, and of such value and term as would otherwise give him a vote for the county, may register a county franchise, provided such property do not consist of a house, or warehouse, &c., (or a house and premises held with it,) which would give him a *householder's* franchise in the city, town, or borough. This observation applies to no county of a city, or county of a

town, except so much of the electoral district of Dublin as consists of portions of the county of Dublin within the Circular-road. To these portions of the Dublin electoral district this observation applies.

Finally, let these three things be especially remembered :

1st. That no man can vote at the next Election, who shall not serve his Notice twenty clear days before the 10th of October next.

2d. That whenever a man has reasonable grounds for claiming a franchise in one or other of several capacities, and a reasonable doubt exists as to the capacity in which he may be able to establish his franchise, he should serve duplicate notices (*delivered together* to the clerk of the peace or his deputy) accommodated to each capacity ; but this should of course, not be done unnecessarily, nor where reasonable doubt does not exist.

3d. That although the franchise be doubtful, STILL THE NOTICE SHOULD BE SERVED.

End of Analysis of the Irish Reform Act, which received  
the Royal Assent on the 7th day of August, 1832.

THE END.

















