SHIMANE PRE
Office of the Assistant Chief of Air Staff, Intelligen
Compiled for the Commanding General, U. S. Arm
Service by the Army Map Service (SN), Washingto
Compiled from:
1. Japan 1:25,000, Japanese Imperial Land Surv
2. Japanese Hydrographic Chart 133, 1:100,000
3. Kokumin Hyakka Daijiten (Encyclopedia), Mat
4. Dai Hyakka Jiten (Encyclopedia), Matsue, 1:35
5. Railroad map of Japan, pub. Sanseidō, 1:75,0
6. Japanese Government Railway Timetable (194
Names transcribed according to the Modified Hep
LE
Shrine
Temple
Post Office
Monument
School
Depth of Water
Steps
Cemetery
National or Prefectural generally metalled over 4m or Streets in City Area
Other Roads 2-4m. wide
Road, Track or Trail less than 2m. wide
3'6" Gauge, Single Track R
High Tension Power Line
Woodland
Orchard
HEIGHTS IN METERS
133°01'
02'
03'
04'
05'
35°29'
28'
27'
Ibara
Mura Office
Nao
Kobata
Sada-gawa
Deishiki
Koshi
Kobu-gawa
K O M O Z U
I K O M A - M U R A
Nishidani
Hitsu
Hokki
H O K K I - M U R A
F U R U E - M U R A
Ikedani
Kasuga
Mura Office
Manji-ji
Kasuga-jinja
Dōgaku-ji
KAGA HIGHWAY
OKUDANICHŌ
ISHIBASHICHŌ
NAWATE
Shindori
MIHO-DERI HIGHWAY
SUGATAMACHI
Sugata-an (Temple)
Matsue College
Okudani
Ōuchidani
NISHI-GAWATSUCHŌ
Kuroda
Hamasada
Middle School
Lafcadio Hearn's former residence
AKAYAMA
KITAMORICHŌ
Shiroyama Inari-jinja
SHIROYAMA PARK
Commercial and Industrial School
Isolation Hospital
Pumon-in
KITADAMACHI
Matsue Children's Hospital
Girls' Higher School
Girls' High School
UCHI-NAKA-HARACHŌ
HORO-MACHI
Gendarmerie
Court
Domestic Science School
Matsue-jinja
Gymnasium
Church
Prefectural Office
Prison
TONO-MACHI
City Hall
YONAGO-CHŌ
MINAMIDA-CHŌ
ATHLETIC FIELD
BASEBALL GROUND
RAZU-ZAN (HILL)
Ichinari
ICHIBATA ELECTRIC RAILROAD
Teratsu
SMALL BOAT MOORING
Hamasada Station
Hamasada
Nada
Kuya
Gesshō-ji
SOTO-NAKAHARACHŌ
GESSHŌJICHŌ
MIYANOMACHI
Normal School
Seiko-in
Atago-jinja
School for Blind and Deaf
NAKAHARACHŌ
KATAHARACHŌ
Tax Office
Police
Commerce and Industry Inspection Office
Chamber of Commerce
CHAMACHI
Bank
Izumo Electric Substation
Red Cross Hospital
KAJIMACHI
HIGASHI-HOMMACHI
Metal Works
Municipal Gas Works
Mutsuzaki-suitei (Pavilion)
Suebeko-jinja
SUETSUGU-HONCHŌ
Kita-matsue Station
Tenrin-ji
Suetsugu
Ō-HASHI
SHIN-Ō-HASHI
ANCHORAGE
Government Building
HACHIKENCHI
SUGIWADAMICHŌ
Bank
SHIKA-GATACHŌ
ISHIMITA-CHŌ
Metal Works
TERAMACHI
Licensed Quarter
Izumo-sokijō (Theatre)
Metal Works
Matsue Station
NADA-MACHI
TEN-JIN-MACHI
Seko-ro (Pavilion)
TENJIN PARK
SEAPLANE BASE
ASAHICHŌ
HIGASHI-ASAHICHŌ
Gov't Monopoly Office
Technical School
Forestry Office
Katakura Silk Reeling Mill
TAISHOMACHI
TENJIN-BASHI
TENJIN-GAWA
HONGŌMACHI
SHIN-SAIKACHŌ
YOKO-HAMA-CHŌ
TATE-MACHI
SAIWAICHŌ
SAIKAMACHI
SODESHIGA-URA (BEACH)
YOMEGA-SHIMA (ISLAND)
NISHI-TSUDACHŌ
Commercial School
NAKA-TSUDACHŌ
Moriwaki
Shingumi
Metsuki-jinja
SHIMMACHI
SAKAEMACHI
Broadcasting Station
Shōgi-yama (Hill)
Isolation Hospital
Anrakuji
Uegatani
S H I N J I - K O
(L A K E)
Nogihama
Electric Substation
Matsuebun
Uga
Zenkō-ji
MILITARY CEMETERY
Futago
SEAPLANE ALIGHTING AREA

RESTRICTED

MATSUE
SHIMANE PREFECTURE, HONSHU, JAPAN

Scale 1:12,500

1/2 0 1/2 Mile

500 0 500 Meters

500 0 500 Yards

POLYCONIC PROJECTION

CONTOUR INTERVAL 10 METERS

Office of the Assistant Chief of Air Staff, Intelligence, Washington, D. C.
Compiled for the Commanding General, U. S. Army Air Force, under the direction of the Aeronautical Chart Service by the Army Map Service (SN), Washington, D. C., December 1944.

Compiled from:
1. Japan 1:25,000, Japanese Imperial Land Survey, Matsue (1936) (trigonometric survey-base map)
2. Japanese Hydrographic Chart 133, 1:100,000 (1937) (trigonometric survey-coast, depths)
3. Kokumin Hyakka Daijiten (Encyclopedia), Matsue, c. 1:40,000 (1937) (sketch map-roads, identification)
4. Dai Hyakka Jiten (Encyclopedia), Matsue, 1:35,000 (1934) (roads, identification)
5. Railroad map of Japan, pub. Sansei&6, 1:75,000 (1936) (sketch map-added bldg.)
6. Japanese Government Railway Timetable (1941) (railroad gauges)

Names transcribed according to the Modified Hepburn (Romaji) System.

GLOSSARY

-bashi, -hashi	bridge
-chō	precinct
-gawa	river
-in, -ji	temple
-jinja, -jinsha	shrine
-machi	precinct
-mura	township

Unlabelled bridges are wood

LEGEND

Shrine
Temple
Post Office
Monument
School
Depth of Water
Steps
Cemetery
National or Prefectural Road generally metalled over 4m. wide, or Streets in City Area
Other Roads 2-4m. wide
Road, Track or Trail less than 2m. wide
3'6" Gauge, Single Track Railroad
High Tension Power Line
Woodland
Orchard
Densely Built-up
Sparsely Built-up
Grassland
Rice
Bamboo

HEIGHTS IN METERS, DEPTHS IN FATHOMS AT NEARLY LOWEST LOW WATER

INDEX TO SOURCES

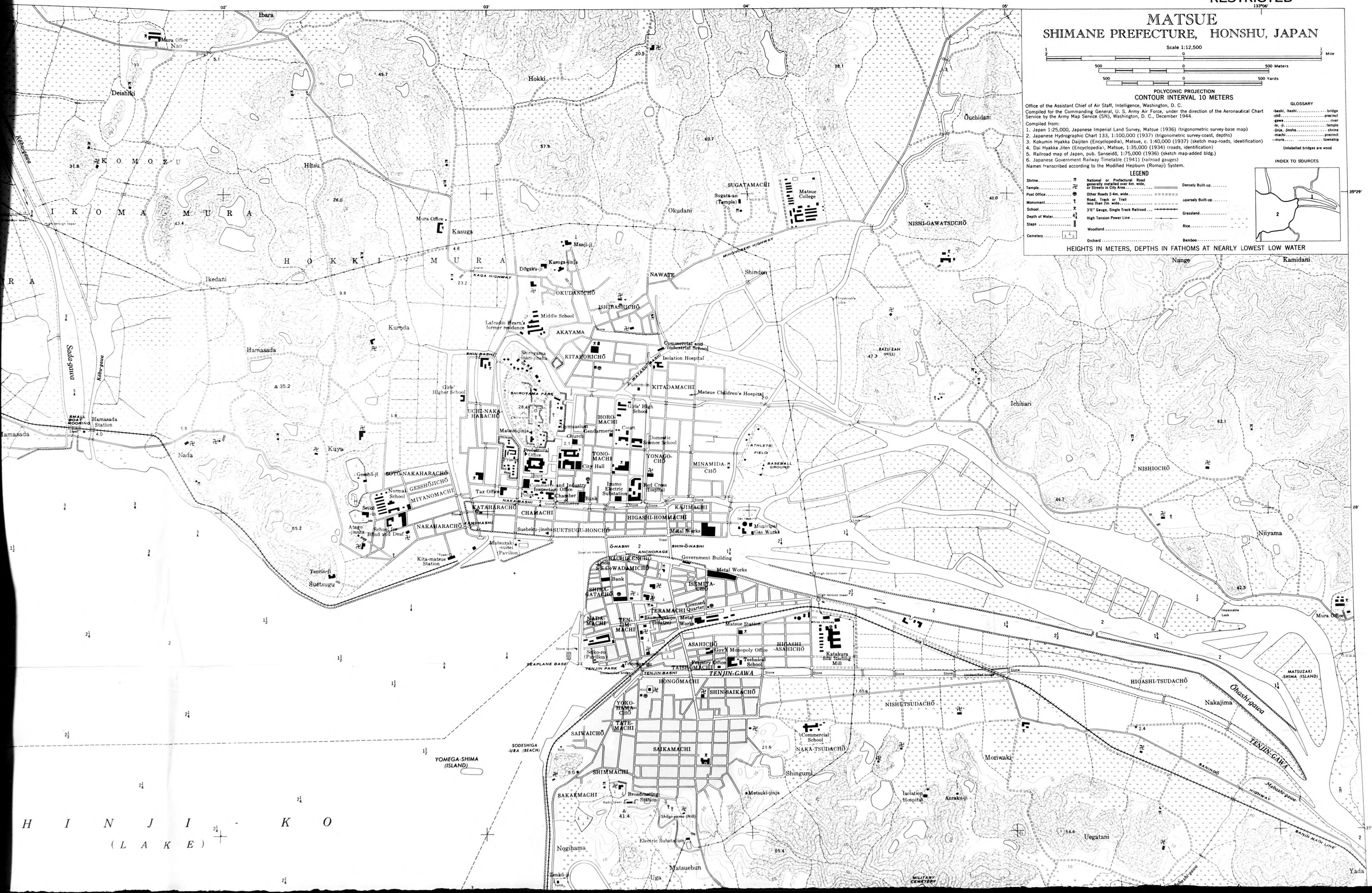

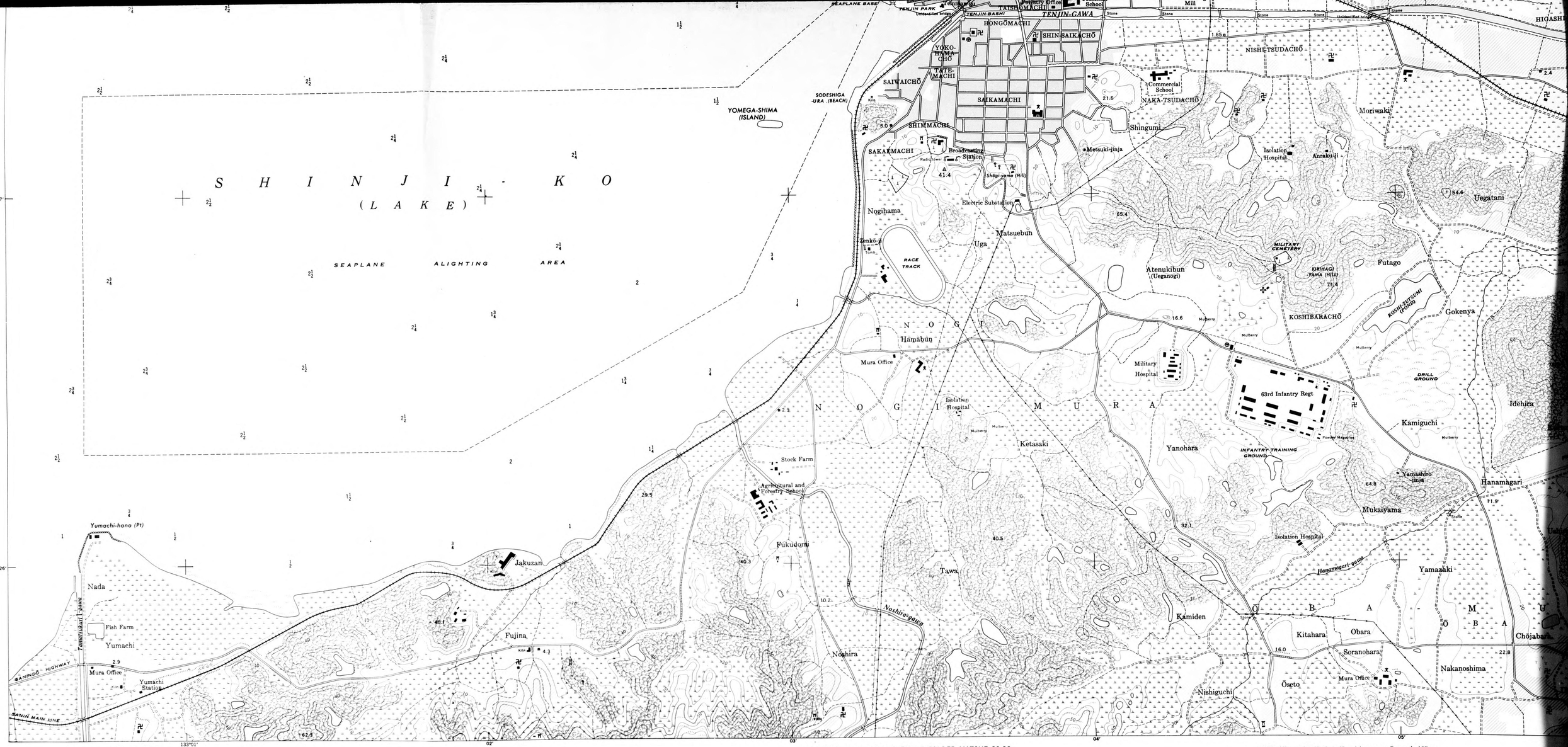

RESTRICTED

FOR USE WITH AAF AIR OBJECTIVE FOLDER MATSUE 90.26

NOTE: Officers using this chart will mark hereon corrections and additions which come to their attention and mail direct to "AERONAUTICAL CHART SERVICE, HEADQUARTERS ARMY AIR FORCES, WASHINGTON, D. C."

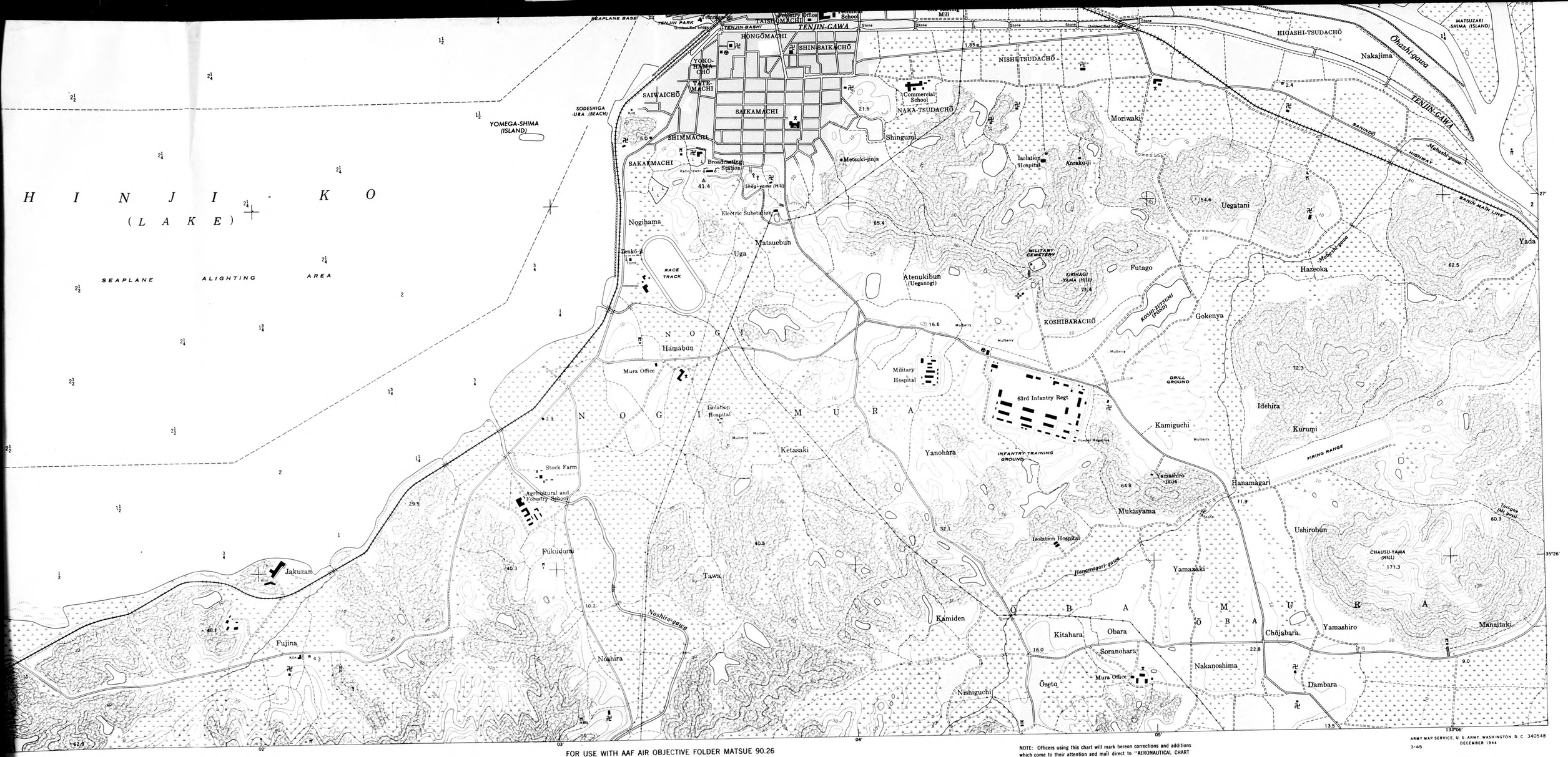

FOR USE WITH AAF AIR OBJECTIVE FOLDER MATSUE 90.26

NOTE: Officers using this chart will mark hereon corrections and additions which come to their attention and mail direct to "AERONAUTICAL CHART SERVICE, HEADQUARTERS ARMY AIR FORCES, WASHINGTON, D. C."

ARMY MAP SERVICE, U. S. ARMY, WASHINGTON, D. C. 340548
3-46
DECEMBER 1944