

影攝災水口漢  
THE HANKOW FLOOD PICTURES  
1931

照相館光真

ZENITH STUDIO  
HANKOW



揚公館

上海图书馆藏书



A541 212 0014 45858



~~154354~~



Custom House. 江 漢 關

290609





The Bund View, S.A.D. No. 3 特 三 區 江 岸





The Bund View, S.A.D. No. 3 特 三 區 江 岸





Hankow Race Club & Recreation Ground. 西商跑馬場





Jardine Estate 跑馬場外怡和房屋





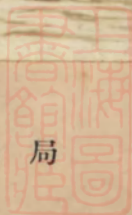
The Broken Railway Dyke at Tan Tung Men. 單洞門潰決鐵路







China Merchants' S. N. Co., The Native City Bund. 招商局





The Flood Territory. 被 淹 區 域





The New World and The Nanyang Brothers  
Tobacco Co., Building.

新市場及南洋烟公司





The Flood Territory. 被 淹 區 域





The Water Tower, Chung Shan Road. 中山路





The Flood Territory. 被 淹 區 域






The Collapsed Hotel at Taichemen. 大智門倒塌之迎賓旅館





The Refugees on the Railway Dyke. 災民避難居於鐵路堤上







Y. M. C. A. of Wu-Han, S.A.D. No. 2 中華青年會






The Flood Territory. 被 淹 區 域





Zenith Studio, Sin Seng Road. 啟生路真光照相館





Refugees nesting on the trees. 災民避居於樹上






Shanghai Commercial & Savings Bank, Kiang Han Road. 上海銀行



The Flood Territory. 被 淹 區 域






Chinese Post Office 中華郵政局





The Melotto Memorial Hospital. 被淹之梅神父紀念醫院







The Union Hospital. 協和醫院





Pontoon Bridges, Kiang Han & Chung Sha.g Road. 中山路之渡橋





A Doubly Top-loaded Rickshaw. 雙坐高頂人力車





The Flood Territory. 被 淹 區 域





The Fire at The Texas Co. Installation, Aug. 27th. 1931 被燒之德士古油棧



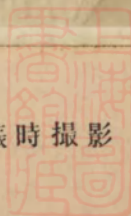
Refugees' Huts on the Railway.

災民避居於鐵路道上





Refugees getting food from the Relief Parties. 賑災會發賑時攝影





The Flood Territory. 被 淹 區 域





上海图书馆藏书



A541 212 0014 4585B



290609

