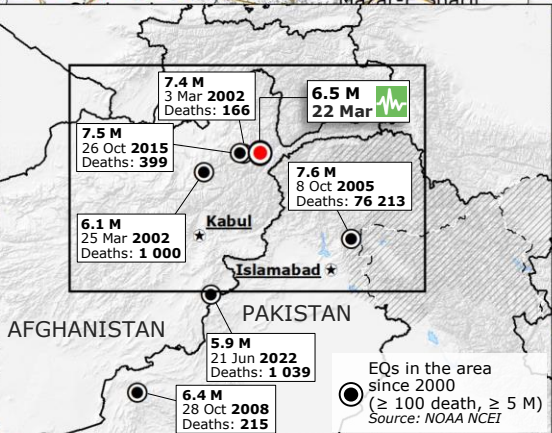
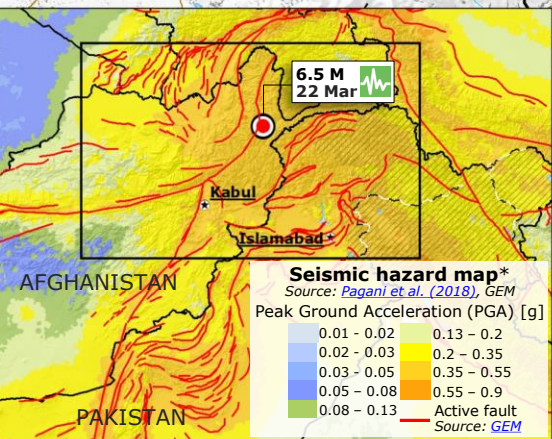


Afghanistan, Pakistan | Earthquake of 21 March



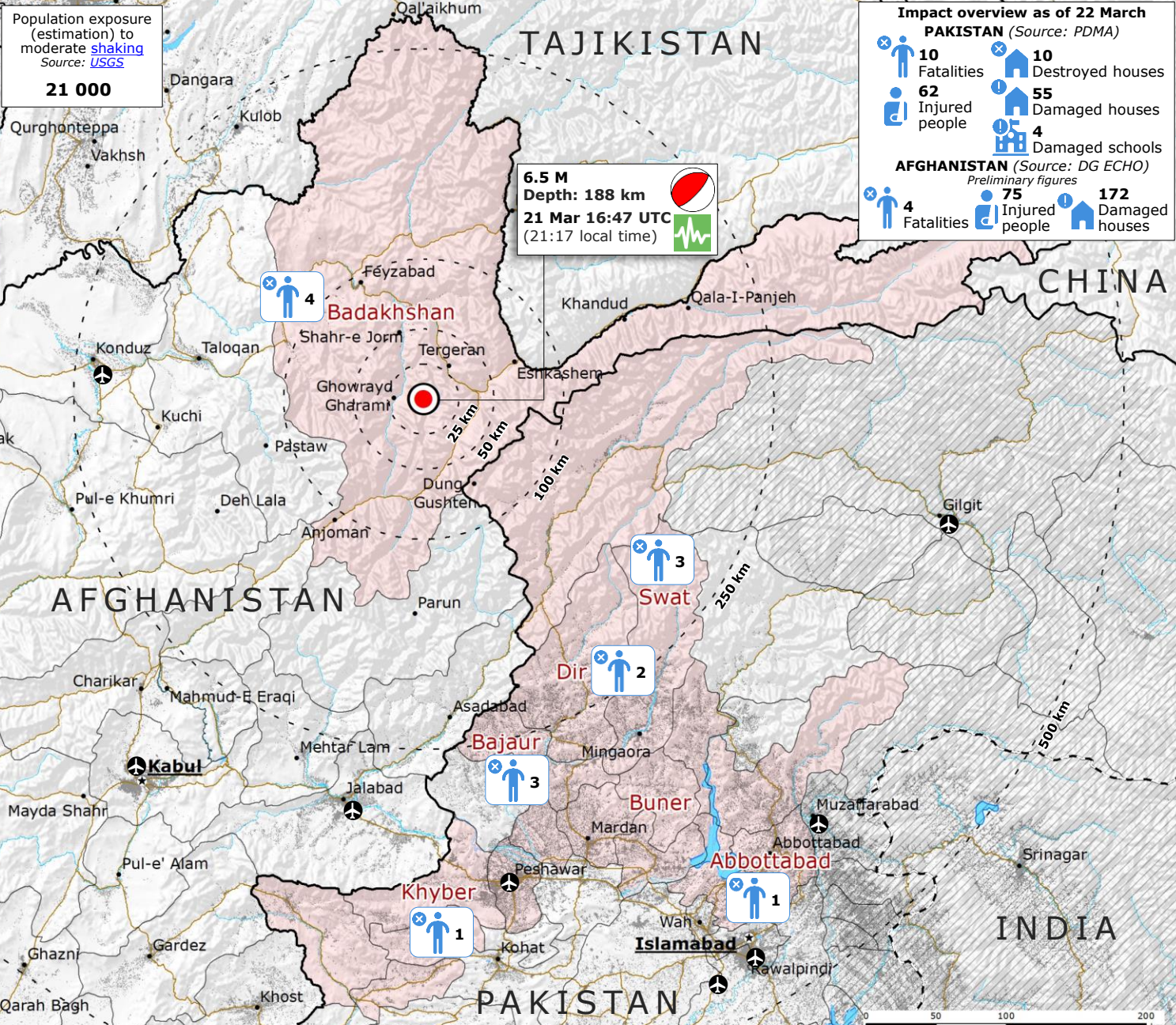
Earthquake (EQ)

- 6.5M event
Source: [GDACS](#), [USGS](#)
- Focal mechanism
Source: [USGS](#)
- Affected administrative division
Source: [PDMA](#), [DG ECHO](#)

Adm Administrative division with fatalities
Source: [PDMA](#), [DG ECHO](#)

- Built-up area
Source: [JRC GHSL](#)
- Main road
- Administrative division**
- Country boundary
- Disputed country boundary
- Disputed area
- Main airport
- GDACS Green alert

*The Seismic Hazard Map depicts Peak Ground Acceleration with a 10% chance of exceedance in 50 years, corresponding to a return period of 475 years. **District (Pakistan), Province (Afghanistan).
© European Union, 2023. Map produced by the JRC. The boundaries and the names shown on this map do not imply official endorsement or acceptance by the European Union.



Impact overview as of 22 March

PAKISTAN (Source: [PDMA](#))

- 10 Fatalities
- 10 Destroyed houses
- 62 Injured people
- 55 Damaged houses
- 4 Damaged schools

AFGHANISTAN (Source: [DG ECHO](#))
Preliminary figures

- 4 Fatalities
- 75 Injured people
- 172 Damaged houses

