


KULTURELLES ERBE, LINKED OPEN DATA UND DAS WIKIVERSUM


*BEISPIELE AUS DEM LEIZA, NFDI4OBJECTS
UND DEM RESEARCH SQUIRREL ENGINEERS NETWORK*

FLORIAN THIERY



NETZWERKTREFFEN KULTURELLES ERBE,
LINKED OPEN DATA UND DAS WIKIVERSUM
WIKIMEDIA DEUTSCHLAND E.V., BERLIN / 14.06.2024





FINDABLE



ACCESSIBLE



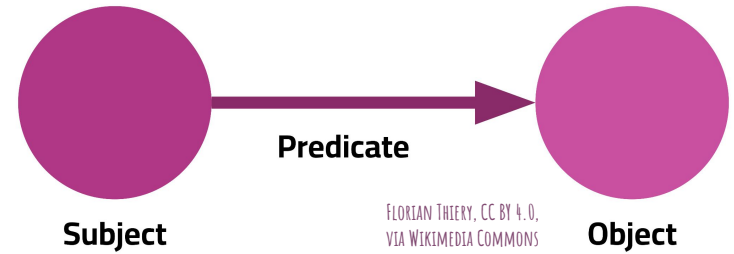
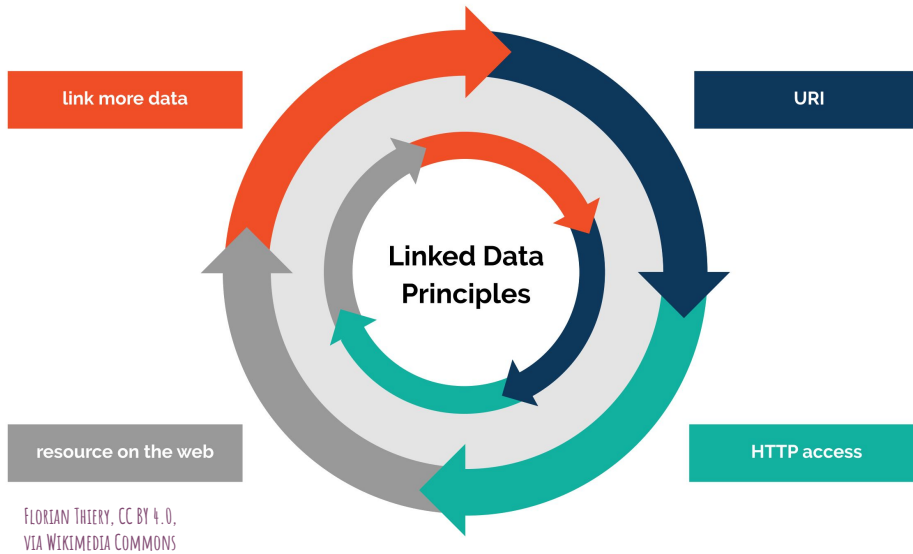
INTEROPERABLE



REUSABLE



WIR BENÖTIGEN FAIRE, REPRODUZIERBARE UND VERSTÄNDLICHE DATEN
FÜR DIE NACHNUTZUNG IM GEDANKEN DER OPEN SCIENCE.



FÜR DIE VERKNÜPFUNG VON DATEN UND DIE FAIRIFIZIERUNG IST LINKED OPEN DATA (LOD) DIE METHODE DER WAHL.

Search for Articles:

Digital

All Article Types

Search

Advanced

Journals / Digital / Volume 2 / Issue 3 / [10.3390/digital2030019](https://doi.org/10.3390/digital2030019)[Submit to this Journal](#)[Review for this Journal](#)[Propose a Special Issue](#)

Article Menu

Academic Editors



Markos Katsianis



Tuna Kalayci



Apostolos Sarris

[Subscribe SciFeed](#)[Recommended Articles](#)[Related Info Link](#)[More by Authors Links](#)

Article Views 5726

Citations 7

K

Order Article Reprints

[Open Access](#) [Article](#)

Practices of Linked Open Data in Archaeology and Their Realisation in Wikidata

by Sophie C. Schmidt ^{1,*} , Florian Thiery ² and Martina Trognitz ³ ¹ Institut für Prähistorische Archäologie und Berlin Graduate School of Ancient Studies, Freie Universität Berlin, 14195 Berlin, Germany² Römisch-Germanisches Zentralmuseum, Department of Scientific IT, Digital Platforms and Research Tools, 55116 Mainz, Germany³ Austrian Centre for Digital Humanities and Cultural Heritage, Österreichische Akademie der Wissenschaften, 1010 Vienna, Austria

* Author to whom correspondence should be addressed.

Digital **2022**, *2*(3), 333–364; <https://doi.org/10.3390/digital2030019>

Submission received: 20 April 2022 / Revised: 2 June 2022 / Accepted: 17 June 2022 /

Published: 22 June 2022

(This article belongs to the Special Issue Bridging Digital Approaches and Legacy in Archaeology)

[Download](#)[Browse Figures](#)[Review Reports](#)[Versions Notes](#)

Abstract

In this paper, we introduce Linked Open Data (LOD) in the archaeological domain as a means to connect dispersed data sources and enable cross-querying. The technology behind the design principles and how LOD can be created and published is described to enable less-familiar researchers to understand the presented benefits and drawbacks of LOD. Wikidata is introduced as an open knowledge hub for the creation and dissemination of LOD. Different actors within archaeology have implemented LOD, and we present which challenges have been and are being addressed. A selection of projects showcases how Wikidata is being used by archaeologists to enrich and open their databases to the general public. With this paper, we aim to encourage the creation and re-use of LOD in archaeology, as we believe it offers an improvement on current data publishing practices.

Keywords: linked open data; Wikidata; archaeology

Altmetric



Share



Help



Cite



Discuss in Sciprofiles



Endorse

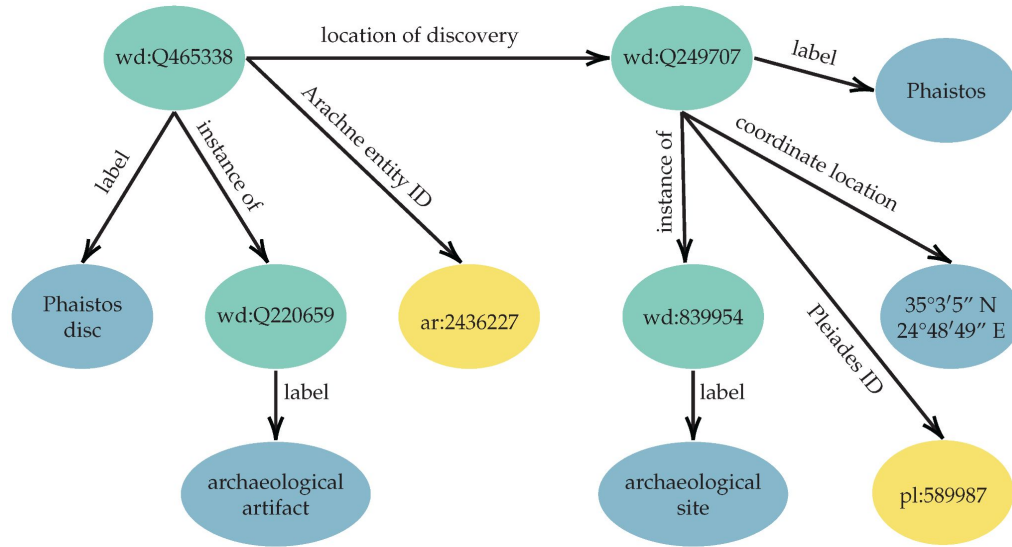


Comment

[HTTPS://DOI.ORG/10.3390/DIGITAL2030019](https://doi.org/10.3390/digital2030019)



MARTINA TROGNITZ, CC BY 4.0



<https://doi.org/10.3390/digital2030019>

label — **Phaistos disc** (Q465338) — item identifier

description — inscribed tablet found in Crete
Phaistos Disk | Phaestos Disc — aliases
▶ In more languages

Statements

property — inception — value — 1700 BCE

earliest date	1700 BCE
latest date	1100 BCE
sourcing circumstances	circa
reason for preferred rank	preferred determination method

rank — 1 reference

statement group — opened reference

stated in	Le pouvoir de l'écrit
author	Louis Godart
page(s)	206

+ add reference

statement group — collapsed reference

1400 BCE

end time	1970
start time	1959

▶ 1 reference

+ add value

property — location of discovery — value — Phaistos

statement group — ▶ 0 references


+ add reference
+ add (statement)

MITROGNITZ, CCO, VIA WIKIMEDIA COMMONS

<https://doi.org/10.3390/digital2030019>



SPARQL UNICORN





THE SPARQLING UNICORN QGIS PLUGIN
- A LINKED DATA ACCESS POINT FOR QGIS



The SPARQL Unicorn allows linked data queries in (Geo)SPARQL to be sent to triple stores and prepares the results for the geocommunity in QGIS.

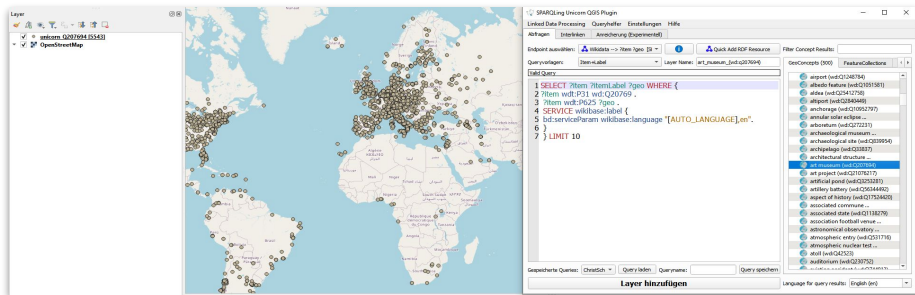
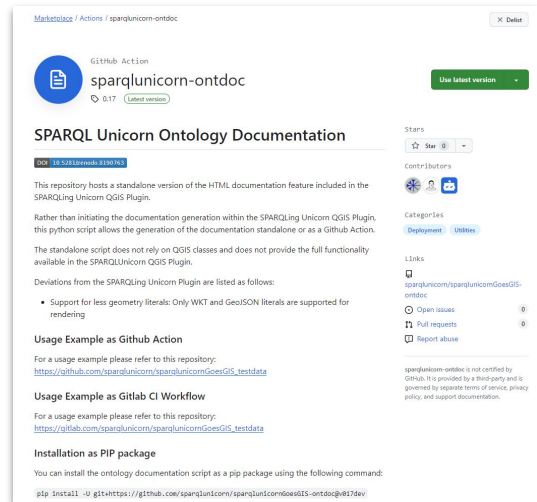
THE SPARQLING UNICORN QGIS PLUGIN



The plugin currently offers three main functions:

- (A) Simplified querying of Semantic Web data sources
- (B) Enrichment of geodata and
- (C) Transformation of QGIS vector layers to RDF

THE UNICORN'S FUNCTIONS

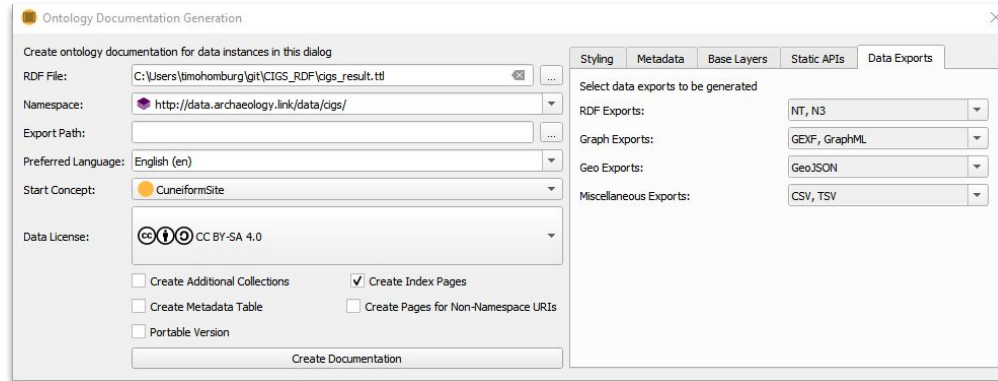


- An extension of the SPARQLing Unicorn QGIS Plugin
- Idea: Convert an RDF Dump to an enriched HTML Deployment
- The result should be ready to host on platforms such as Github and Gitlab Pages
- The Documentation Process should be usable as Continuous Integration components
- The Deployment should be in such a way that it is useful for a maximum of research communities

SPARQL UNICORN ONTOLOGY DOCUMENTATION TOOL

Different research communities are used to data being provided differently

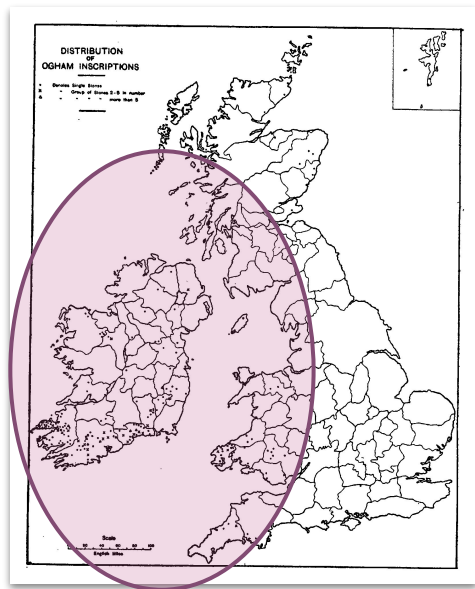
- The SPARQL Unicorn Ontology Documentation Tool create data exports
 - different RDF serializations (.TTL, .JSON-LD, .N3)
 - Graph Analysis Data (.graphml, .gexf among others)
 - GeoExports (GeoJSON, KML, GML)
 - Relational Data Exports (.CSV, .TSV, .JSON)



DOCUMENTATION TOOL: DATA EXPORTS

OGHAM

OGHAM!



R. A. S. MACALISTER, CORPUS
INSCRIPTIONUM INSULARUM
CELTICARUM, VOL. I (1945) / P. 502

4. -6. JHD. N. CHR.
EARLY MEDIEVAL
"PRIMITIVE IRISH"

VERBREITUNG
IRLAND
(+ WALES, ENGLAND, ISLE OF MAN)

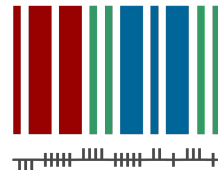
A	M	H	B
O	G	D	L
U	NG	T	V
E	Z	C	S
I	R	Q	N

AL-QAMAR / CC BY-SA 3.0 VIA
WIKIMEDIA COMMONS



FLORIAN THIERY, CC BY-SA 4.0

LINKED OPEN OGHAM ?!



I AM LOOKING FOR ALL *OGHAM*
STONES IN IRELAND...
WHERE CAN I FIND THEM?



FLORIAN THIERY, CC BY-SA 4.0

LINKED OPEN OGHAM

ONLINE & OPEN:
3D OGHAM PROJECT

<https://ogham.ceelt.dias.ie>

HERITAGE MANAGEMENT

<http://wfgis.archaeology.ie/history/environment/>

ONLINE: CISP

<https://www.ucl.ac.uk/archaeology/cisp/database/>

OFFLINE:


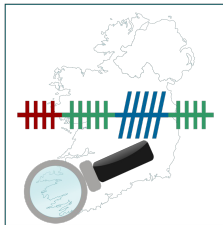
CIIC BY MACALISTER

THE PROJECT...

2019: WE ARE RESEARCH SQUIRRELS AND INTERESTED IN OPEN SCIENCE, LINKED DATA AND □□□□□□




SOPHIE & FLORIAN & TIMO
@IDHRENIL @FTHIERYGEO @SITUXXX



This project is funded by Wikimedia Deutschland e. V. within the Open Science Fellows Program.

OPEN SCIENCE FELLOWS PROGRAM

wmde.org/opensciencefellows



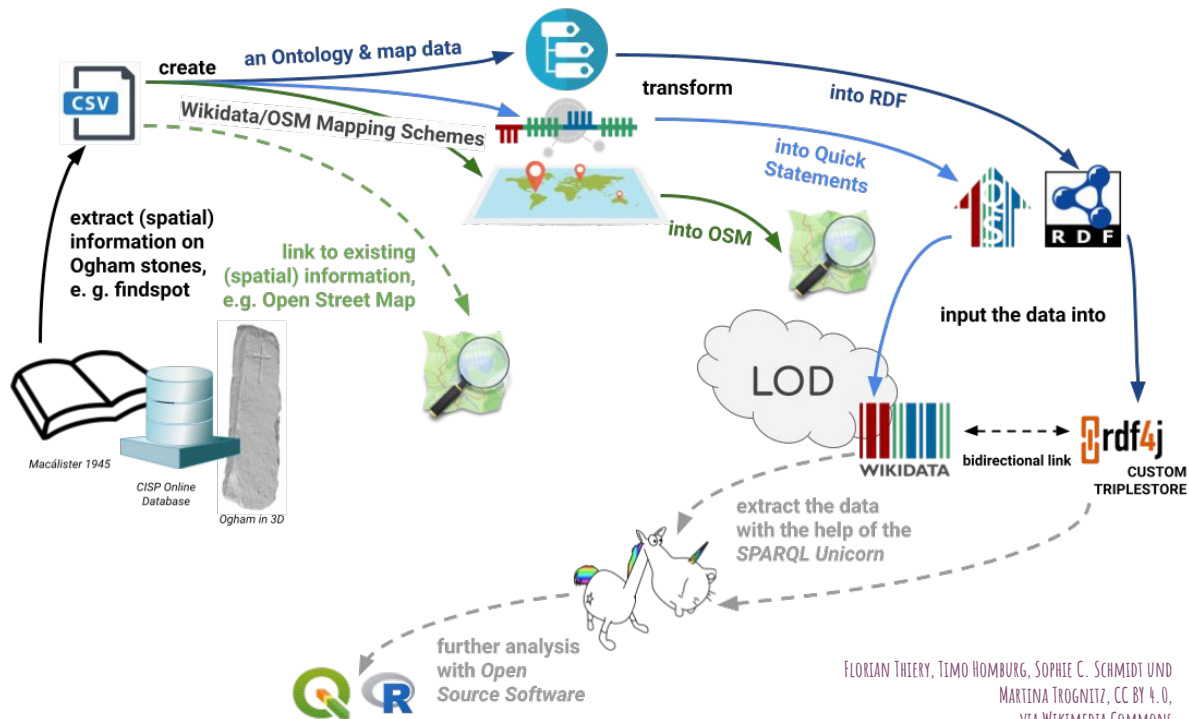


FLO & PETER ON OGHAM TOUR



FLO & PETER ON OGHAM TOUR

THE OPEN OGHAM DATA WORKFLOW!





- Main page
- Community portal
- Project chat
- Create a new item
- Recent changes
- Random item
- Query Service
- History
- Help
- Donate
- Linguographical data
 - Create a new Lexeme
 - Recent changes
 - Random Lexeme
- Tools
- What links here
- Recent changes
- Special pages
- Permanent link
- Page information
- Get shorturl URL
- Download QR code
- Wikidata
- [+ Add links](#)

Project page [Discussion](#)

Wikidata:WikiProject Irish Ogham Stones

- Contents** [\[hide\]](#)
- 1** Background
 - 2** Participants
 - 3** References
 - 4** List of items

Background [\[edit \]](#)

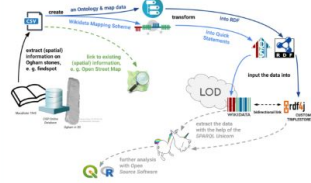


This is part of the funded [Open Science Fellow Program](#), where I would like to create a semantically described, [Linked Open Data](#)^[1] (LOD) collection of Irish Ogham stones^[2] that is freely accessible to all in the spirit of Knowledge Equity. This collection is built on existing published research and can thus serve as another important research tool in the field of early medieval inscriptions.

On private journeys through Ireland, especially in the western part of the green isle, in the counties of Kerry and Cork, I have come across a mysterious script and stones as its original inscription carriers in various places. After initial research, these turned out to be Ogham stones with an early medieval Ogham script, one of Ireland's most remarkable national treasures. Ogham stones were placed in Ireland and the western part of Britain between the 4th and 9th century. The inscriptions carved on the stones show in particular kinship or tribal relationships and so may have served as gravestones or area demarcations. They are an important source for historians, but also for linguists and archaeologists. In order to bring this rich treasure of a small manageable corpus of inscriptions and stones as free knowledge to a large research community, the idea of the [Ogham Project](#)^[3] was born. This idea was initiated with friends in a spare time working group, the [Research Squirm! Engineers](#)^[4]. This has already resulted in the first modelling and publications of stones after Macalister in [Wikidata](#)^[5].

The semantic modelling will be done in two ways. On the one hand, the data (stones, sites, words, people, etc.) will be stored in Wikidata in order to integrate the data into the [Linked Data Cloud](#) and to offer the community the opportunity to participate in [Free Knowledge](#) in the field of Ogham inscriptions. This can be done, for example, by adding images of Ogham stones to [Wikimedia Commons](#) and by adding to and translating the explanatory [Wikidata](#) pages. On the other hand, the data will be stored in a separate Ogham ontology, made available via a [SPARQL](#) endpoint and linked to the stones available in Wikidata. This enables a deeper semantic modelling of the Ogham stones and their inscriptions and can thus contribute to an open and free scientific discourse. In addition, the Ogham stones will be made accessible on Wikidata and other Triplespaces in a community-friendly web platform. Filter options for specific topics, such as words used, material or persons, as well as for geographically definable areas should be possible. In addition, integration into free GIS software is to be made possible so that scientists can carry out further analyses in their own software world.

More at <http://ogham.squirm!link/>



https://www.wikidata.org/wiki/Wikidata:WikiProject_Irish_Ogham_Stones



- Main page
- Community portal
- Project chat
- Create a new item
- Recent changes
- Random item
- Query Service
- Nearby
- Help
- Donate
- Leicographical data
- Create a new Lexeme
- Recent changes
- Random Lexeme
- Tools
- What links here
- Related changes
- Special pages
- Permanent link
- Page information
- Get shortened URL
- Download QR code
- In Wikipedia
- [Add links](#)

Project page [Discussion](#)

[Read](#) [Edit](#) [View history](#) [More](#)

[English](#) [Fbrieygeo](#) [Talk](#) [Preferences](#) [Beta](#) [Watchlist](#) [Contributions](#) [Log out](#)

Wikidata:WikiProject OghamStones

- Wikidata Entry: [WikiProject OghamStones](#) (Q129491028) supported by the Research Squirrel Engineers Network (Q73801970)
- Commons Category: [Category:Ogham stones](#) ?

Contents [hide]

- Statements to model an Ogham Stone in an exhibition
- Examples
 - Ogham Stones in the Cork Public Museum
 - Ogham Stones at the UCC Stone Corridor
 - Ogham Stones at Trinity College, Dublin
 - Ogham Stones at the National Museum, Dublin
 - Ogham Stones at Músaem Chorca Dhruibhne
- Statements to model an Ogham Stone in the wild
- Examples
 - Ogham Stones in the Co. Kerry
 - TODD
- Contributors



Statements to model an Ogham Stone in an exhibition [edit]

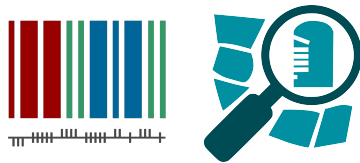
Property	Example	description
Statements		
instance of (P31)	ogham stone (Q2010147) Ogham Stone Semantic Concept (Q105602843) archaeological artifact (Q220556)	defines it as an Ogham Stone, archaeological artefact and Ogham Stone Semantic Concept
part of (P381)	WikiProject OghamStones (Q129491028) Ogham Stone Semantic Concept (Q105602843)	part of WikiProjects and a semantic concept
image (P18)	divers	Wikimedia Commons image. If multiple add pref. rank (optional)
country (P17)	divers	country, e.g. Republic of Ireland (Q27)
located in the administrative territorial entity (P131)	divers	county, e.g. County Cork (Q152475)
location (P276)	divers	museum + exhibition, e.g. University College Cork (Q1574156) + UCC Stone Corridor (Q121562049)
coordinate location (P625)	WGS84	using qualifier location (P276) ex.situ (Q1383330), sourcing circumstances (P1485) on-site survey (Q120965426), determination method (P456) on-site survey (Q120965426), subject has role (P2868) exhibition (Q454660), stated in (P248) OpenStreetMap (Q268), reference OpenStreetMap
creator (P170)	Ogham Person Concept (Q111087321)	Ogham Person as creator (only needed if non-free artwork image URL (P6600) is used)
collection (P196)	divers	collection, e.g. Stone Corridor University College Cork (Q6537477)
inventory number (P217)	divers	inventory number of the collection, set a pref. rank
location of discovery (P130)	divers	ogham site, e.g. Barrahaunin (Ogham Site) (Q65078412)
external data available at URL (P1325)	LURL	ref. to 3D-model in Sketchfab, using qualifier object has role (P3831) 3D model (Q3859833), publisher (P123), published in (P1433), copyright license (P276), add pref. rank
inscription (P1854)	latin	inscription, e.g. C[AR]RITACC MMAQI MOU CAGG (Latin)
state of conservation (P5815)	divers	status, e.g. partially destroyed (Q62531910) (optional)
non-free artwork image URL (P6600)	divers	external image (optional), using qualifier copyright license (P276), publisher (P123), object has role (P3831)
partially coincident with (P1382)	divers	other concepts, e.g., BARHA1 (Ogham Stone Concept by CISP) (Q109575166), CIIC 103 (Ogham Stone Concept by RAS Macalister) (Q63077656)
Identifiers		
OpenStreetMap node ID (P11563)	divers	Open Street Map Node

https://www.wikidata.org/wiki/Wikidata:WikiProject_OghamStones

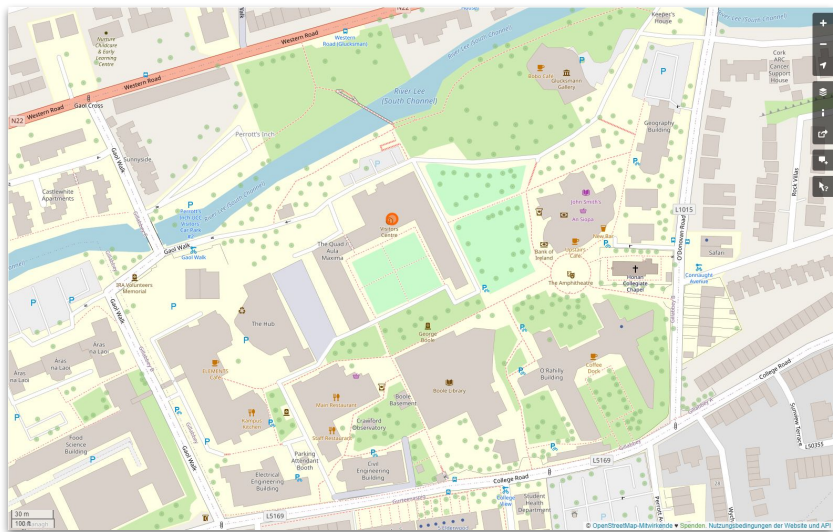
ME & MY DAD IN IRELAND...



CIIC 81



- UCC CORK STONE CORRIDOR: #4
- OSM: NODE/11071361392
- WIKIDATA: Q106680733



↑ Florian Thiery, CC BY-NC-SA 4.0



Knoten: CIIC 81 /
UCC 4 (11071361392)

Version #2

added metadata


Bearbeitet vor 19 Tagen von fthierygeo

Änderungssatz #139090380

Standort: 51.8938126, -8.4921198

Tags

historic	ogham_stone
inscription	C[A]JSSITT[A]O]S MAQI MU[CO]I CALLITI
moved	yes
moved_to	Q69379477
name	CIIC 81 / UCC 4
project	ogham.link
source	survey
wikidata	Q106680733

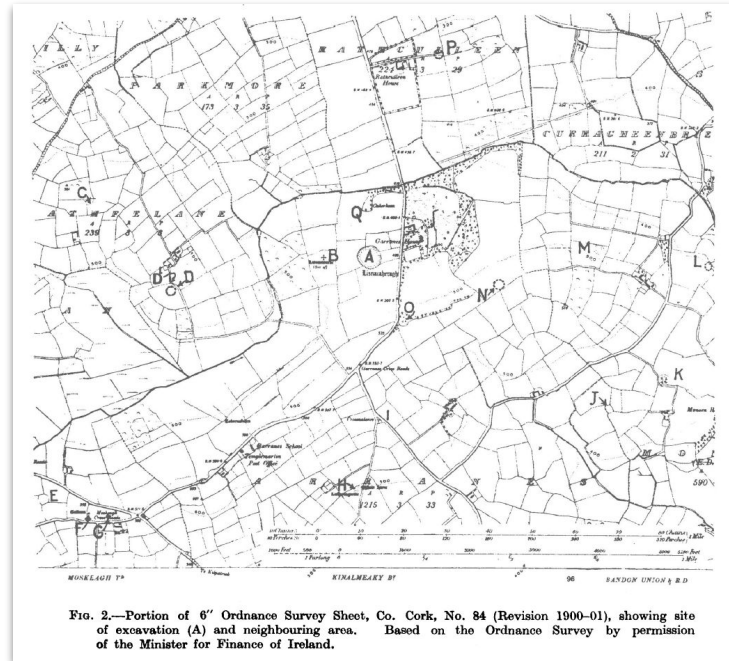
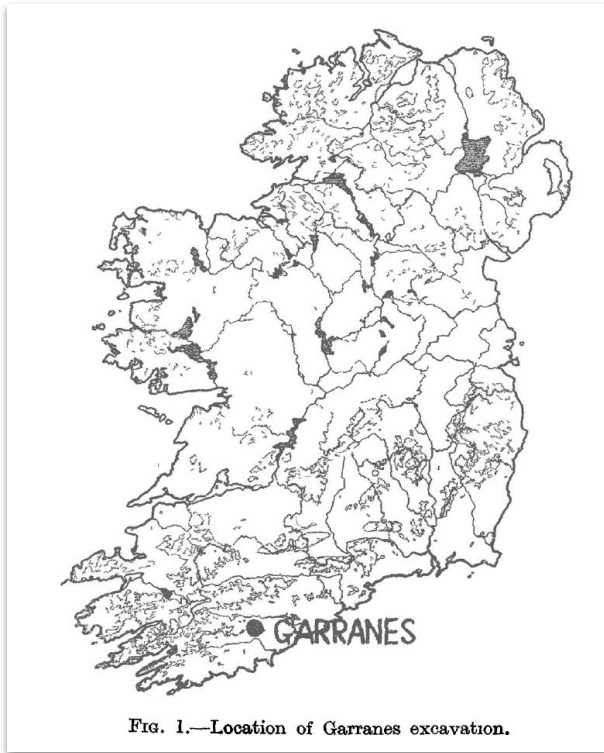


↑ Florian Thiery, CC BY-NC-SA 4.0

Location and history:

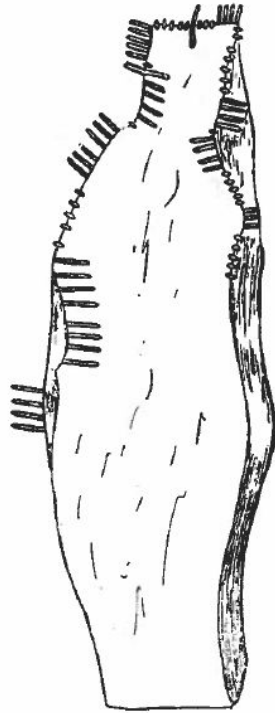
According to [Brash, JRSAL 10, 1869](#), 260, the stone was found in a structure called *Rath Lisheenagreine*, in the townland of Gurranes (sic!), parish of Templemartin, 1 mle. north of the parish church (the village in question is named "Gurranes" in the Cork U.C. too). A detailed map of the rath (in connection with the larger *Rath Lisnacagheragh*) is available in S.P. [O' Rŷordáin's article in PRIA 47-C, 1941-42](#), 77 ff. - According to Brash, the stone was discovered by one farmer Crowley 17 years before (the publication of [his article in JRSAL 10, 1869](#)); Macalister states in [CIIC](#) that it "has been known since the sixities" and "appears to have come from a souterrain in the group" of "earth-works" on the townland of Gurranes. The first report was made by John Lyons, C.C., Newcestown, Enniskeane; Brash's visit took place on 16.12.1868. The stone was moved to the Museum of the U.C., Cork after Macalister first visited it (at that time it was still "standing loosely in one of the ditches": [CIIC 1, 84](#)). In the collection of the U.C., it is assigned no. 17.

BESCHREIBUNG IN DER TITUS-DATENBANK



H. "Lasheennagreine" Small fort, remains shown here are semi-circular but not marked in 1842. The portion here marked has since been cleared away, as has the fence shown across it. A hollow in the field may be seen and evidently marks the site. An ogham stone was found here and is now in University College, Cork. (*J.C.H.A.S.*, XXVI (1931), 67).

BESCHREIBUNG IN RÍORDÁIN & RYAN (1941/42), PP.78 FF.



C[A]SSITT[A]S MAQI MUQOI CALLPTI

BARONY OF KINALMEAKY

81.—Garranes (84).

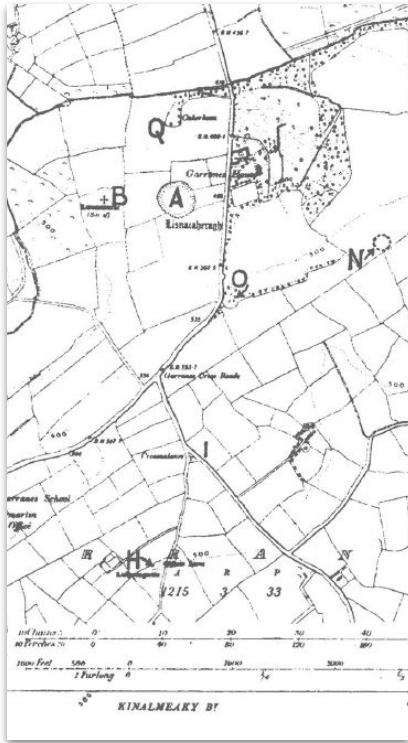
1869 JRSAL 10 : 260 (Brash). 1911 * *Ivernian* 3 : 73 (Henebry).

On this townland there is an interesting group of earthworks which have recently been examined by excavation. The

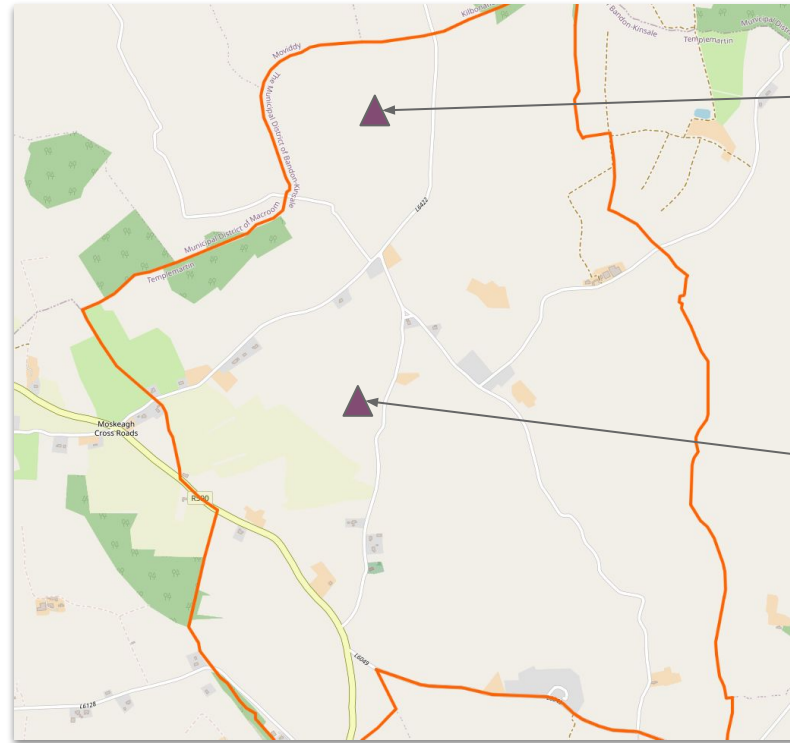
present stone, which has been known since the sixties, appears to have come from a souterrain in the group; in Windele's time it was standing loosely in the ground beside one or two others, but it must have fallen shortly after that; for long it lay prostrate in one of the ditches, where I first saw it. It is now in the Museum of University College, Cork. An irregular pillar

BESCHREIBUNG IN MACALISTER (1945), PP. 83/84

VIA [HTTPS://WWW.JSTOR.ORG/STABLE/25509551](https://www.jstor.org/stable/25509551)



OPEN STREET MAP CONTRIBUTORS, ODbL: [HTTPS://WWW.OPENSTREETMAP.ORG/RELATION/5162494](https://www.openstreetmap.org/relation/5162494)



OPEN STREET MAP CONTRIBUTORS, ODbL: [HTTPS://WWW.OPENSTREETMAP.ORG/WAY/562702954](https://www.openstreetmap.org/way/562702954)


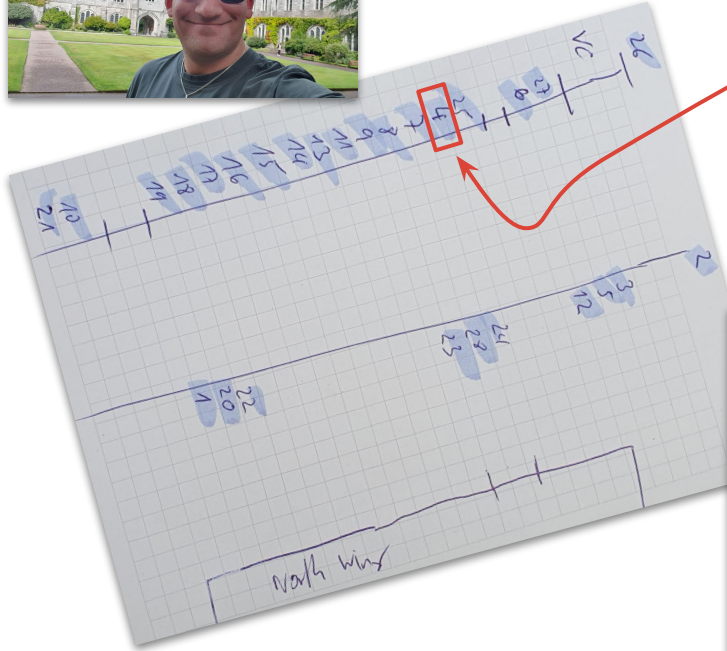
alt_name	Garranes Ringfort
archaeological_site	fortification
fortification_type	ringfort
historic	archaeological_site
historic:civilization	celtic
name	Lisnacaheargh Ringfort

RATH CALLED
LISHEENAGREINE
CA. 51.81655, -8.76587



FLOKIAN THEORY, CC BY-NC-SA 4.0

CIIC 81 AT THE ORIGINAL? FINDSPOT IN GARRANES (LISHEENAGREINE)



FLORIAN TREIBY, CC BY-NC-SA 4.0

LOOKING AT THE UCC STONE CORRIDOR

81 (Ogham Stone Concept by the Research Squirrel Ogham Project) (Q106680733)

Ogham Stone, Ireland

[In more languages](#)

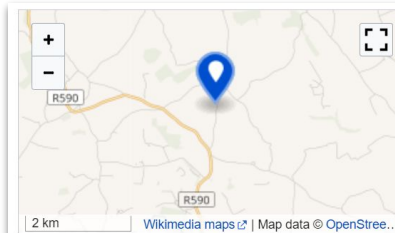
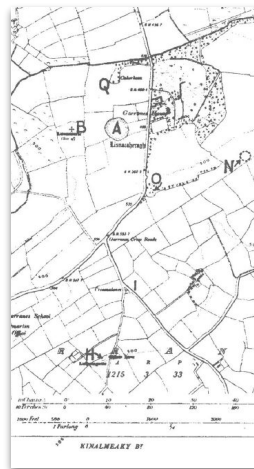
[Configure](#)

Language	Label	Description	Also known as
English	81 (Ogham Stone Concept by the Research Squirrel Ogham Project)	Ogham Stone, Ireland	
German	No label defined	No description defined	
American English	No label defined	No description defined	
Polish	No label defined	No description defined	

Statements

instance of	Q106680733 ogham stone edit
	0 references
	+ add reference
Q106680733 Ogham Stone Concept	edit
	0 references
	+ add reference
Q106680733 Ogham Stone Concept (Research Squirrel Ogham Project)	edit
	0 references
	+ add reference
	+ add value

VIA <https://www.jstor.org/stable/25505959>



51°48'59.58"N, 8°45'57.13"W

- determination method [georeferencing](#)
- object has role [book entry \(Ogham\)](#)
- subject has role [archaeological site](#)
- statement in [academic journal article](#)

[1 reference](#)

- reference URL <https://www.corkhist.ie/wp-content/uploads/files/1931/b1931-020.pdf>
- <https://www.jstor.org/stable/25505959>

EXAMPLE: CIIC 81 → FOUND IN GARRANES (LISHEENAGREINE)

81 (Ogham Stone Concept by the Research Squirrel Ogham Project) (Q106680733)

Ogham Stone, Ireland

[In more languages](#)
[Configure](#)

Language	Label	Description	Also known as
English	81 (Ogham Stone Concept by the Research Squirrel Ogham Project)	Ogham Stone, Ireland	
German	No label defined	No description defined	
American English	No label defined	No description defined	
Polish	No label defined	No description defined	

Statements

instance of	<div>Q106680733 ogham stone edit</div> <div>▼ 0 references</div> <div>+ add reference</div>
	<div>Q106680733 Ogham Stone Concept edit</div> <div>▼ 0 references</div> <div>+ add reference</div>
	<div>Q106680733 Ogham Stone Concept (Research Squirrel Ogham Project) edit</div> <div>▼ 0 references</div> <div>+ add reference</div> <div>+ add value</div>



FLOREAN THIERY, CC BY-NC-SA 4.0



51°53'37.7254"N, 8°29'31.6313"W

- location [ex situ](#)
- sourcing circumstances [on-site survey](#)
- determination method [on-site survey](#)
- subject has role [exhibition](#)
- stated in [OpenStreetMap](#)

[▼ 1 reference](#)

[OpenStreetMap node ID](#) [11071361392](#)

EXAMPLE: CIIC 81 → CURRENTLY AT UCC CORK #4



Die Herstellung, Bearbeitung oder Freigabe dieser Datei wurde durch das Community-Budget von Wikimedia Deutschland unterstützt.

Weitere Dateien, die mit Unterstützung von Wikimedia Deutschland hier veröffentlicht wurden, findest du in der Kategorie Supported by Wikimedia Deutschland.



العربية · বাংলা · Deutsch · English · Esperanto · français · magyar · Bahasa Indonesia · Italiano · 日本語 · македонски · മലയാളം · Bahasa Melayu · Nederlands · português · русский · slovenščina · svenska · українська · தமிழ் · --

FLOKXAN THEORY, CC BY-SA 4.0



FLOKXAN THEORY, CC BY-SA 4.0

3D-MESHES MIT DEM SMARTPHONE UND KIRIENGINE



Cork: Ogham stone CIIC 81/ UCC 4 A.K. DISTEL, CC BY-NC-SA 4.0



1 5 0

IN COLLECTIONS

ogham stones b-unicycling 13 0

SUGGESTED 3D MODELS

Cork: Ogham stone CIIC 128/ UCC 25 b-unicycling 5 0 1

Cork: Ogham stone UCC 12/ CIIC 262 b-unicycling 6 0 0

Cork: Ogham stone CIIC 127/ UCC 20 b-unicycling 6 0 0

Cork: Ogham Stone CIIC 89/ UCC 7 b-unicycling 12 0 0

Cork: Ogham stone CIIC 93/ UCC 8 b-unicycling 10 0 0

Cork: Ogham stone CIIC 61/ UCC 24 b-unicycling 3 0 0

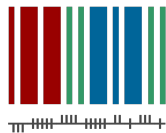
LOAD MORE

UCC OGHAM STONE #4 IN SKETCHFAB

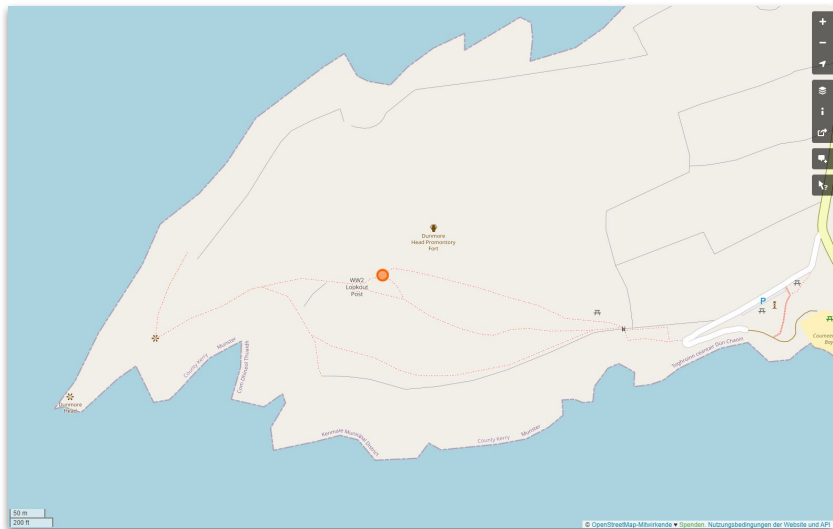
OGHAM STONES IN THE WILD!



CIIC 178



- COUMEENOLE NORTH / DUNMORE HEAD
- OSM: NODE/5145413640
- WIKIDATA: Q70892682
- O3D: 178. _COUMEENOLE
- SMR: KE052-059002-



Knoten: CIIC 178 (5145413640)

Version #8

added historic site #NationalMonuments


Bearbeitet vor .weniger.als.einer.Minute von fthierygeo

Änderungssatz #133566233

Standort: 52,1102476, -10,4731913

Tags

historic	ogham_stone
inscription	ERC MAQI MAQI- ERCIAS MU DOVINIA
moved	no
name	CIIC 178
project	ogham.link
ref:esmr	KE052-059002-
source	survey
wikidata	Q70892682
wikimedia_commons	File:Coumeenole_O gham_Stone_(Dunm ore_Head).jpg



↑ Ogham in 3D Project, DIAS,
CC BY-NC-SA 3.0 Ireland

CIIC 178 (Ogham Stone Concept by RAS Macalister)^{EN}

<http://lod.ogham.link/data/Y10000088>

The CIIC 178 (Ogham Stone Concept by RAS Macalister) resource is powered by Static [GeoPubby](#) generated using the [SPARQLing Unicorn QGIS Plugin](#)

Search: Go **Download Options:** Format:

Description: comment:Ogham Stone, Ireland

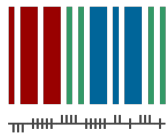
Property	Value
disclosedAt (oghamonto:disclosedAt)	OS40000083 (fsid:OS40000083)
exactMatch (oghamonto:exactMatch)	Q70892682 (wde:Q70892682) [x]
shows (oghamonto:shows)	<ul style="list-style-type: none">OW13 (fsid:OW13)OW18 (fsid:OW18)OW52 (fsid:OW52)OW6 (fsid:OW6)
type (rdf:type)	<ul style="list-style-type: none">OghamStone (oghamonto:OghamStone) [x]OghamStone_CIIC (oghamonto:OghamStone_CIIC) [x]Resource (ldp:Resource) [x]Resource (Resource) [x]
comment (rdfs:comment)	Ogham Stone, Ireland (rdf:langString) (iso639:en)
label (rdfs:label)	CIIC 178 (Ogham Stone Concept by RAS Macalister) (rdf:langString) (iso639:en)

Metadata

Property	Value
identifier (dce:identifier)	178 (xsd:string)
creator (terms:creator)	0000-0002-3246-3531 (0000-0002-3246-3531) [x]
license (terms:license)	deed.de (deed.de) [x]
rightsHolder (terms:rightsHolder)	<ul style="list-style-type: none">0000-0002-3246-3531 (0000-0002-3246-3531) [x]0000-0003-4696-2101 (0000-0003-4696-2101) [x]
inDataset (void:inDataset)	Linked_Open_Ogham (fsid:Linked_Open_Ogham) [1367 oghamonto:shows]
wasAttributedTo (prov:wasAttributedTo)	PythonStonesCIIC (fsid:PythonStonesCIIC)
wasDerivedFrom (prov:wasDerivedFrom)	og_stones.csv (og_stones.csv) [x]
wasGeneratedBy (prov:wasGeneratedBy)	Y10000088_activity (fsid:Y10000088_activity)

CIIC 178

CIIC 187



- KILMALKEDAR CHURCH (CILL MAOILCHÉADAIR)
- OSM: NODE/9110402648
- WIKIDATA: Q70892706
- O3D: 187. _KILMALKEDAR
- SMR: KE052-059002-



Knoten: CIIC 187
(9110402648)

Version #5

small fixes

Bearbeitet vor 20 Tagen von fthierygoe
Änderungssatz #125625590
Standort: 52.1847478, -10.3364628

Tags

historic	ogham_stone
image	https://www.flickr.com/photos/196367420@N05/52324823400/rn/album-72177720301745883/
inscription	ANM MAILE-INBIR MACI BROCCANN
name	CIIC 187
project	ogham.link
source	https://holywells.corkandkerry.com/2019/08/21/two-wells-a-whole-lot-more-at-cill-mhaoilchheadair/survey
wikidata	Q70892706



↑ Ogham in 3D Project, DIAS,
CC BY-NC-SA 3.0 Ireland

CIIC 187 (Ogham Stone Concept by RAS Macalister)^{EN}

<http://lod.ogham.link/data/Y10000098>

The CIIC 187 (Ogham Stone Concept by RAS Macalister) resource is powered by Static [GeoPubby](#) generated using the [SPARQLing Unicorn QGIS Plugin](#)

Search: Go **Download Options:** Format:

Description: comment:Ogham Stone, Ireland

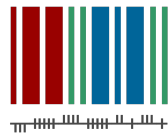
Property	Value
disclosedAt (oghamonto:disclosedAt)	OS40000162 (fslid:OS40000162)
exactMatch (oghamonto:exactMatch)	Q70892706 (wde:Q70892706) [x]
shows (oghamonto:shows)	<ul style="list-style-type: none">• OW1 (fslid:OW1)• OW41 (fslid:OW41)• OW6 (fslid:OW6)• OW62 (fslid:OW62)
type (rdf:type)	<ul style="list-style-type: none">• OghamStone (oghamonto:OghamStone) [x]• OghamStone_CIIC (oghamonto:OghamStone_CIIC) [x]• Resource (http://Resource) [x]• Resource (Resource) [x]
comment (rdfs:comment)	Ogham Stone, Ireland (rdf:langString) (iso639:en)
label (rdfs:label)	CIIC 187 (Ogham Stone Concept by RAS Macalister) (rdf:langString) (iso639:en)

Metadata

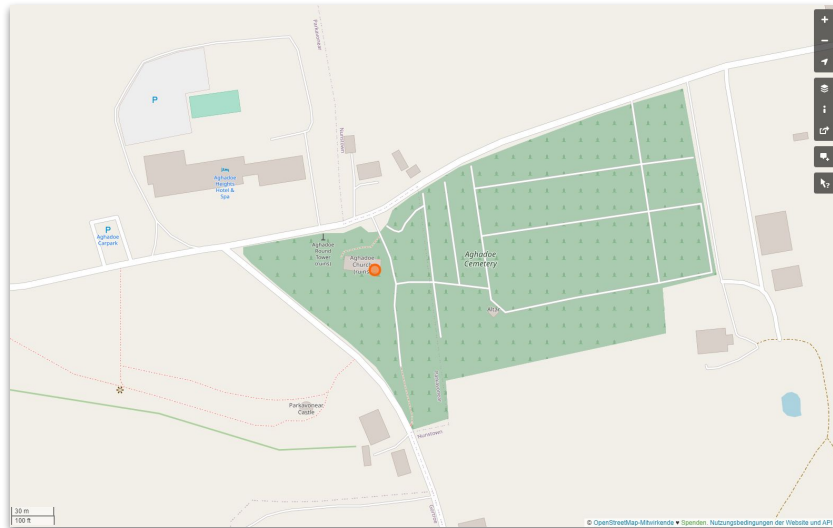
Property	Value
identifier (dce:identifier)	187 (xsd:string)
creator (terms:creator)	0000-0002-3246-3531 (0000-0002-3246-3531) [x]
license (terms:license)	deed.de (deed.de) [x]
rightsHolder (terms:rightsHolder)	<ul style="list-style-type: none">• 0000-0002-3246-3531 (0000-0002-3246-3531) [x]• 0000-0003-4696-2101 (0000-0003-4696-2101) [x]
inDataset (void:inDataset)	Linked_Open_Ogham (fslid:Linked_Open_Ogham) [1367 oghamonto:shows]
wasAttributedTo (prov:wasAttributedTo)	PythonStonesCIIC (fslid:PythonStonesCIIC)
wasDerivedFrom (prov:wasDerivedFrom)	og_stones.csv (og_stones.csv) [x]
wasGeneratedBy (prov:wasGeneratedBy)	Y10000098_activity (fslid:Y10000098_activity)

CIIC 187

CIIC 242



- AGHADOE CHURCH (RUINE)
- OSM: NODE/10040757680
- WIKIDATA: Q70892852
- O3D: 242._PARKAVONEAR
- SMR: KE066-016009-



Knoten: CIIC 242 (10040757680)

Version #3

add SMR number

Bearbeitet vor einer Minute von fthierygeo

Änderungssatz #133566349

Standort: 52,0767683, -9,5543233

Tags

historic	ogham_stone
inscription	BRRUANANN
moved	no
name	CIIC 242
project	ogham.link
ref:IE:smr	KE066-016009-
source	survey
wikidata	Q70892852



↑ Ogham in 3D Project, DIAS,
CC BY-NC-SA 3.0 Ireland

CIIC 242 (Ogham Stone Concept by RAS Macalister)^{EN}

<http://lod.ogham.link/data/Y10000162>

The CIIC 242 (Ogham Stone Concept by RAS Macalister) resource is powered by Static [GeoPubby](#) generated using the [SPARQLing Unicorn QGIS Plugin](#)

Search: Go Download Options: Format:  Download 

Description: comment:Ogham Stone, Ireland

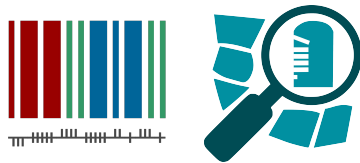
Property	Value
disclosedAt (oghamonto:disclosedAt)	OS40000194 (fslid:OS40000194)
exactMatch (oghamonto:exactMatch)	Q70892852 (wde:Q70892852) [x]
type (rdf:type)	<ul style="list-style-type: none">OghamStone (oghamonto:OghamStone) [x]OghamStone_CIIC (oghamonto:OghamStone_CIIC) [x]Resource (ldp:Resource) [x]Resource (Resource) [x]
comment (rdfs:comment)	Ogham Stone, Ireland (rdflangString) (iso639:en)
label (rdfs:label)	CIIC 242 (Ogham Stone Concept by RAS Macalister) (rdflangString) (iso639:en)

Metadata

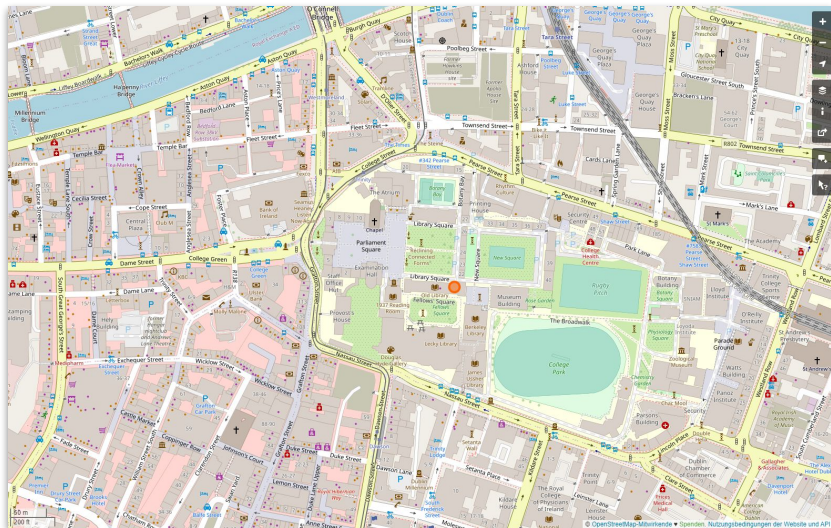
Property	Value
identifier (dce:identifier)	242 (xsd:string)
creator (terms:creator)	0000-0002-3246-3531 (0000-0002-3246-3531) [x]
license (terms:license)	deed.de (deed.de) [x]
rightsHolder (terms:rightsHolder)	<ul style="list-style-type: none">0000-0002-3246-3531 (0000-0002-3246-3531) [x]0000-0003-4696-2101 (0000-0003-4696-2101) [x]
inDataset (void:inDataset)	Linked_Open_Ogham (fslid:Linked_Open_Ogham) [2481 oghamonto:disclosedAt]
wasAttributedTo (prov:wasAttributedTo)	PythonStonesCIIC (fslid:PythonStonesCIIC)
wasDerivedFrom (prov:wasDerivedFrom)	og_stones.csv (og_stones.csv) [x]
wasGeneratedBy (prov:wasGeneratedBy)	Y10000162_activity (fslid:Y10000162_activity)

CIIC 242


CIIC 137



- TRINITY COLLEGE / BOOK OF KELLS DUBLIN: #A
- OSM: NODE/10040750611
- WIKIDATA: Q70892569



↑ Florian Thiery, CC BY-NC-SA 4.0



Knoten: CIIC 137
(10040750611)

Version #2

added more information

Bearbeitet vor 1 Minute von fthiergeo
Änderungssatz #126441441
Standort: 53.3439268, -6.2564185

Tags

historic	ogham_stone
inscription	ANM VEDLI OIGGOI MACI SEDDINI
name	CIIC 137
project	ogham.link
source	survey
wikidata	Q70892569



↑ Florian Thiery, CC BY-NC-SA 4.0

CIIC 137 (Ogham Stone Concept by RAS Macalister) EN

<http://lod.ogham.link/data/Y10000043>

The **CIIC 137 (Ogham Stone Concept by RAS Macalister)** resource is powered by Static [GeoPubby](#) generated using the [SPARQLing Unicorn QGIS Plugin](#)

Search: Download Options: Format: 

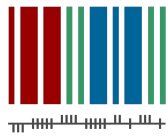
Description: comment:Ogham Stone, Ireland

Property	Value
disclosedAt (oghamonto:disclosedAt)	OS40000118 (fslid:OS40000118)
exactMatch (oghamonto:exactMatch)	Q70892569 (wde:Q70892569) [x]
shows (oghamonto:shows)	<ul style="list-style-type: none">OW1 (fslid:OW1)OW6 (fslid:OW6)
type (rdf:type)	<ul style="list-style-type: none">OghamStone (oghamonto:OghamStone) [x]OghamStone_CIIC (oghamonto:OghamStone_CIIC) [x]Resource (ldp:Resource) [x]Resource (Resource) [x]
comment (rdfs:comment)	Ogham Stone, Ireland (rdflangString) (iso639:en)
label (rdfs:label)	CIIC 137 (Ogham Stone Concept by RAS Macalister) (rdflangString) (iso639:en)


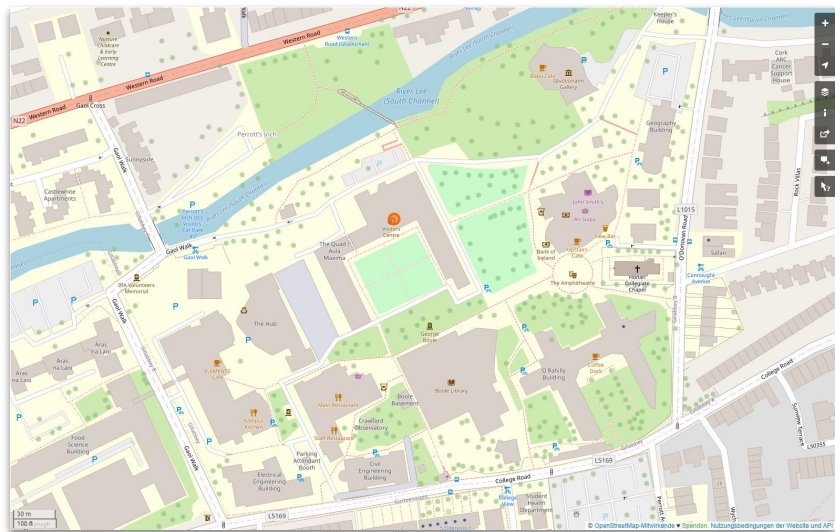
Metadata

Property	Value
identifier (dce:identifier)	137 (xsd:string)
creator (terms:creator)	0000-0002-3246-3531 (0000-0002-3246-3531) [x]
license (terms:license)	deed.de (deed.de) [x]
rightsHolder (terms:rightsHolder)	<ul style="list-style-type: none">0000-0002-3246-3531 (0000-0002-3246-3531) [x]0000-0003-4696-2101 (0000-0003-4696-2101) [x]
inDataset (void:inDataset)	Linked_Open_Ogham (fslid:Linked_Open_Ogham) [1367 oghamonto:shows]
wasAttributedTo (prov:wasAttributedTo)	PythonStonesCIIC (fslid:PythonStonesCIIC)
wasDerivedFrom (prov:wasDerivedFrom)	og_stones.csv (og_stones.csv) [x]
wasGeneratedBy (prov:wasGeneratedBy)	Y10000043_activity (fslid:Y10000043_activity)

CIIC 115



- UCC CORK STONE CORRIDOR: #26
- OSM: NODE/9990835587
- WIKIDATA: Q69383434



↑ Florian Thiery, CC BY-NC-SA 4.0



Knoten: CIIC 115 /
UCC 26
(9990835587)

Version #2

small fixes

Bearbeitet vor 20 Tagen von fthiergeo

Änderungssatz #125625625

Standort: 51.8938181, -8.4920871

Tags

historic	ogham_stone
inscription	GRIMIGGN[! MAQ!] CERC...
name	CIIC 115 / UCC 26
project	ogham.link
source	survey



↑ Florian Thiery, CC BY-NC-SA 4.0

CIIC 115 (Ogham Stone Concept by RAS Macalister)^{EN}

<http://lod.ogham.link/data/Y10000019>

The **CIIC 115 (Ogham Stone Concept by RAS Macalister)** resource is powered by Static [GeoPubby](#) generated using the [SPARQLing Unicorn QGIS Plugin](#)

Search: Go **Download Options:** Format: 

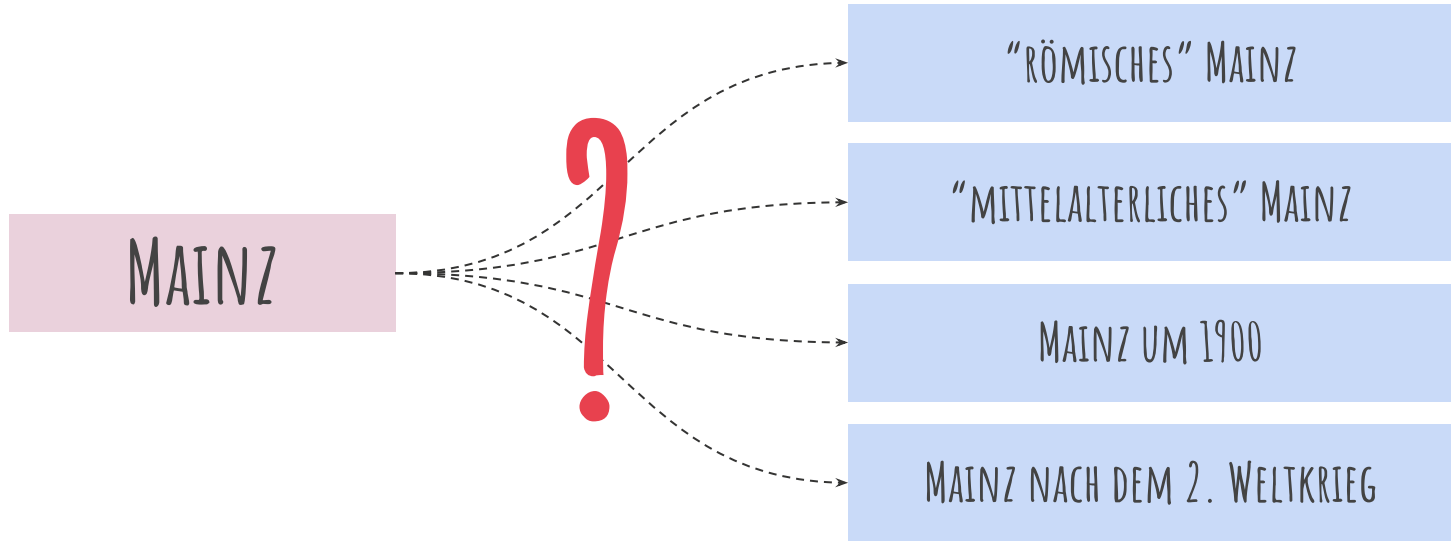
Description: comment:Ogham Stone, Ireland

Property	Value
disclosedAt (oghamonto:disclosedAt)	OS40000173 (fslid:OS40000173)
exactMatch (oghamonto:exactMatch)	Q69383434 (wde:Q69383434) [x]
shows (oghamonto:shows)	OW6 (fslid:OW6)
type (rdfs:type)	<ul style="list-style-type: none">OghamStone (oghamonto:OghamStone) [x]OghamStone_CIIC (oghamonto:OghamStone_CIIC) [x]Resource (http://Resource) [x]Resource (Resource) [x]
comment (rdfs:comment)	Ogham Stone, Ireland (rdfs:langString) (iso6391:en)
label (rdfs:label)	CIIC 115 (Ogham Stone Concept by RAS Macalister) (rdfs:langString) (iso6391:en)

Metadata

Property	Value
identifier (dce:identifier)	115 (xsd:string)
creator (terms:creator)	0000-0002-3246-3531 (0000-0002-3246-3531) [x]
license (terms:license)	deed.de (deed.de) [x]
rightsHolder (terms:rightsHolder)	<ul style="list-style-type: none">0000-0002-3246-3531 (0000-0002-3246-3531) [x]0000-0003-4696-2101 (0000-0003-4696-2101) [x]
inDataset (void:inDataset)	Linked_Open_Ogham (fslid:Linked_Open_Ogham) [1367 oghamonto:shows]
wasAttributedTo (prov:wasAttributedTo)	PythonStonesCIIC (fslid:PythonStonesCIIC)
wasDerivedFrom (prov:wasDerivedFrom)	og_stones.csv (og_stones.csv) [x]
wasGeneratedBy (prov:wasGeneratedBy)	Y10000019_activity (fslid:Y10000019_activity)

MODELLIERUNG VON
FUZZYNESS & WOBBLINESS
IN GEODATEN



HERAUSFORDERUNG: MEHRDEUTIGKEITEN UND UNSICHERHEITEN
WELCHES “MAINZ” IST GEMEINT?



MAINZ



GEONAMES: 2874225
MAINZ: ADMINISTRATIVE DIVISION

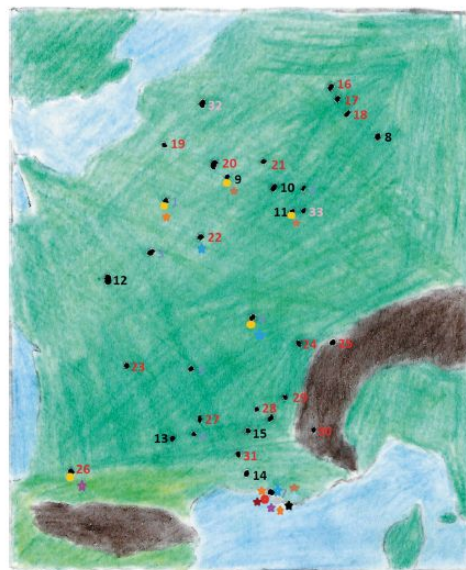
PLEIADES: 109169
MOGONTIACUM

IDAI.GAZETTEER: 2052457
MAINZ (BEWOHNTER ORT)

GEONAMES: 2874226
MAINZ: POPULATED PLACE



WELCHES "MAINZ" IM SEMANTIC WEB IST GEMEINT?

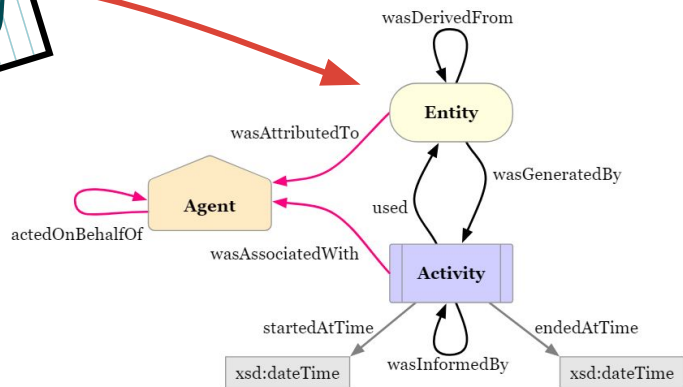
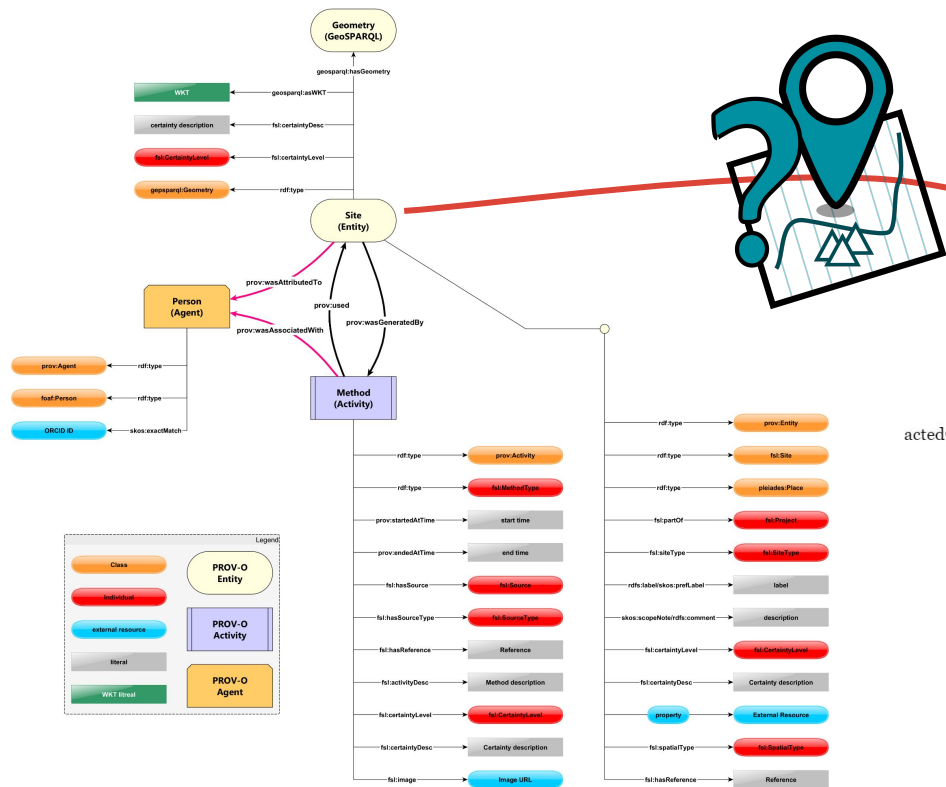


Königliche Münzstätten, nach: Kluge 2013.

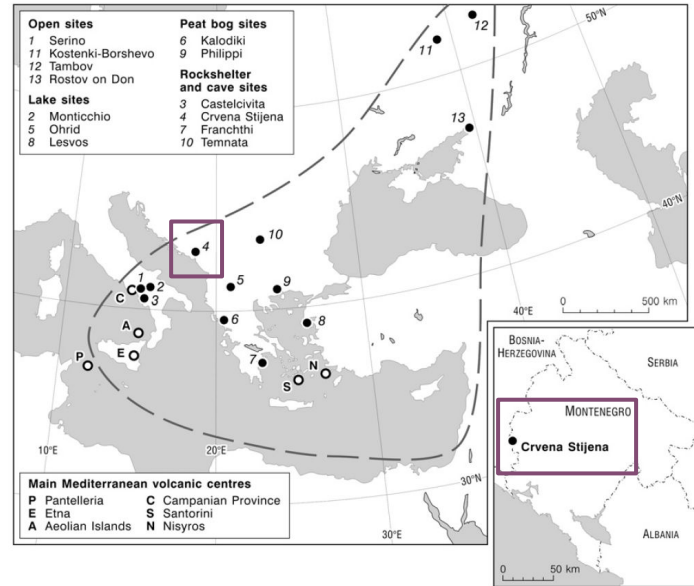
- Tremissis ●
- Silbermünzen ○
- Kupfermünzen ●
- Theuderich I. ★
- Childebert I. ★
- Chlothar I. ★
- Theudebald I. ★
- Charibert I. ★
- Gunthram ★
- Sigibert I. ★

Chg. 1: Prägestätten fränkischer Münzen im Namen der Könige der frühen Goldzeit. D. Seelbach.

DIESE HERAUSFORDERUNG STELLT SICH AUCH BEI DER MODELLIERUNG
UNSICHERER GEOREFERENZEN AUF DER GRUNDLAGE VON LITERATUR ...



FUZZY SPATIAL LOCATIONS ONTOLOGY



ID 51: CRVENA STILJENA
(MONTENEGRO)

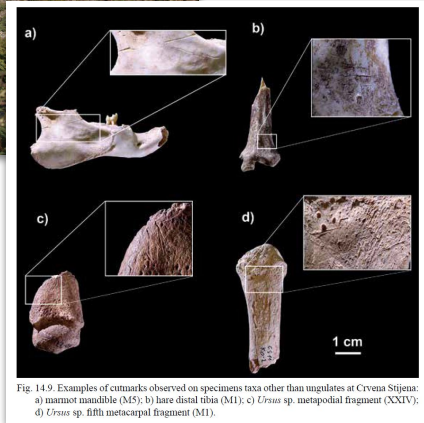
Figure 1. Map of the central and eastern Mediterranean and southeast Europe showing the major volcanic centres and key sites mentioned in the text that have been correlated with the Campanian Ignimbrite eruption. The dashed line shows the extent of the distal tephra (after Pyle et al., 2006). The inset map shows the location of Crvena Stijena rockshelter in western Montenegro.

CRVENA STILJENA CAVE (MONTENEGRO) IN MORLEY & WOODWARD (2011)

VIA TRENTU.CA

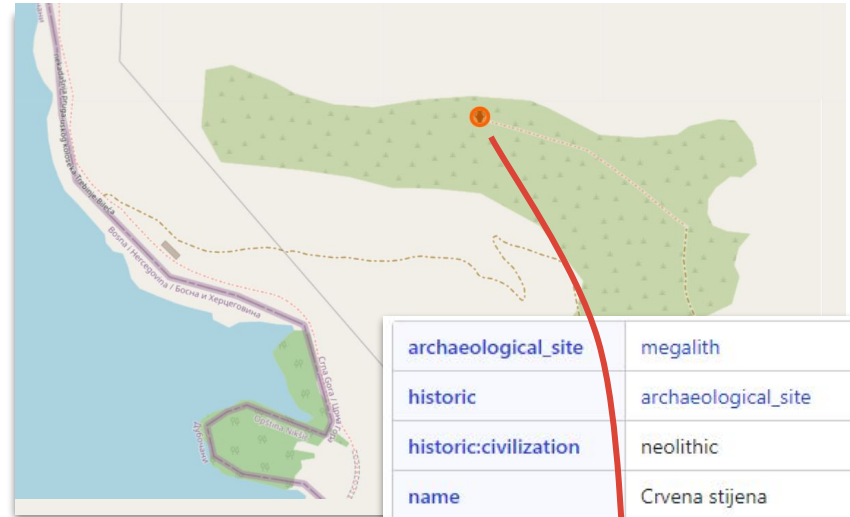


ROLAND SORÉ, VIA FLECKR [10.1007/978-3-319-23063-3_10](https://doi.org/10.1007/978-3-319-23063-3_10)



VIA RESEARCHGATE [10.1007/978-3-319-23063-3_10](https://doi.org/10.1007/978-3-319-23063-3_10) THE PALEOLITHIC FAUNAL REMAINS FROM CRVENA STIJENA

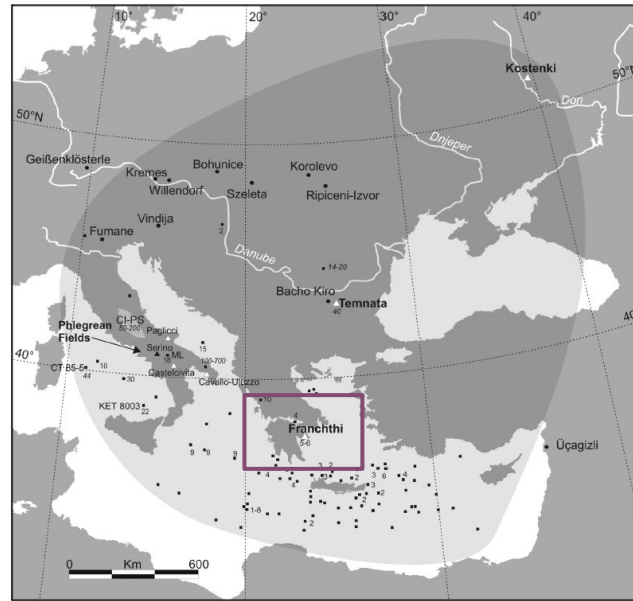
[HTTP://WWW.OPENSTREETMAP.ORG/NODE/10879170567](http://www.openstreetmap.org/node/10879170567)



OPEN STREET MAP CONTRIBUTORS, ODBL

archaeological_site	megalith
historic	archaeological_site
historic:civilization	neolithic
name	Crvena stijena
name:en	Red wall
wikidata	Q121418883
wikipedia	https://bs.wikipedia.org/wiki/Crvena_stijena_(Crna_Gora)

CRVENA STIJENA CAVE AS ARCHAEOLOGICAL SITE IN THE LOD CLOUD



ID 45: FRANCHTHI CAVE (GREECE)

Figure 1. Geographic distribution of the Campanian Ignimbrite deposits, including archaeological and sampling sites mentioned in the paper. Solid squares: CI tephra occurrences and related thickness in cm (in italics if reworked) [modified from *Cornell et al.*, 1983; *Amirkhanov et al.*, 1993; *Cini Castagnoli et al.*, 1995; *Narcisi and Vezzoli*, 1999; *Fedele et al.*, 2002; *Upton et al.*, 2002]. Dotted area in central Italy: distribution of the CI-derived paleosol (CI-PS [Frezzotti and *Narcisi*, 1996]). Solid triangles: archaeological sites with CI ash layer. Blank triangles: archaeological sites with ash layer attributed to the CI on the basis of cultural-stratigraphic position and ^{14}C dating (*Fedele et al.*, 2002; *Giaccio and Isaia*, on file). Solid circles: selected European Palaeolithic sites within the area potentially affected by the CI air-fall.

FRANCHTHI CAVE (GREECE) IN FEDELE ET AL. (2003)

Zde, CC BY-SA 4.0, VIA WIKIMEDIA COMMONS



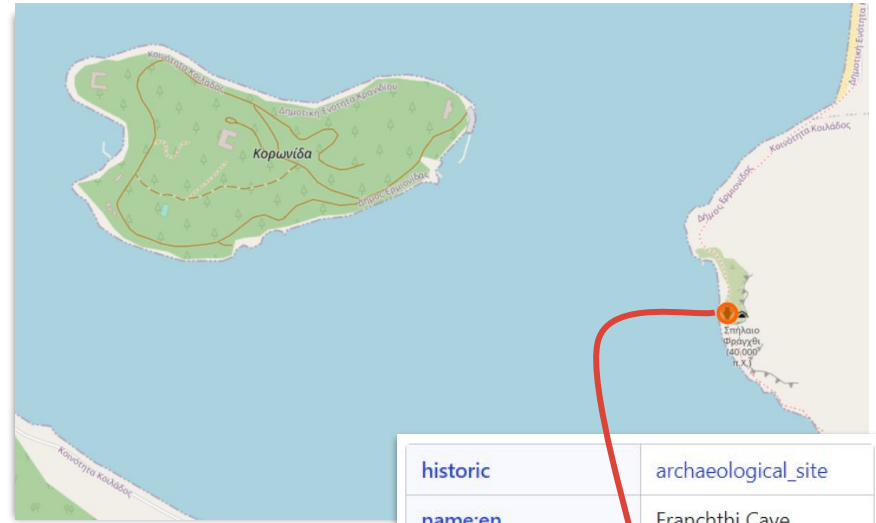
Zde, CC BY-SA 4.0, VIA WIKIMEDIA COMMONS



XALAROS, ATTRIBUTION, VIA WIKIMEDIA COMMONS



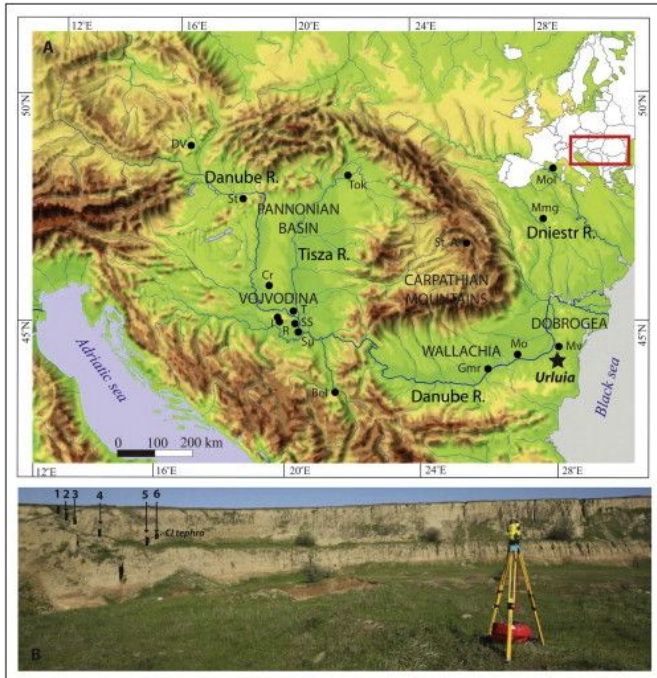
[HTTP://WWW.OPENSTREETMAP.ORG/NODE/1221172611](http://www.openstreetmap.org/node/1221172611)



OPEN STREET MAP CONTRIBUTORS, ODBL

historic	archaeological_site
name:en	Franchthi Cave
wikidata	Q1441331
wikipedia	en:Franchthi Cave

FRANCHTHI CAVE AS ARCHAEOLOGICAL SITE IN THE LOD CLOUD



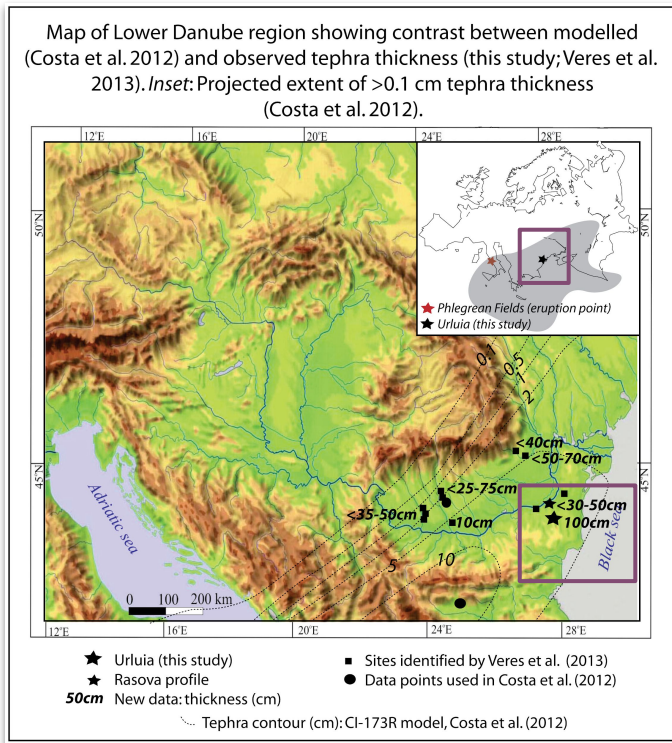
Fitzsimmons et al. (2014), p.76

“In this paper we investigate [...] the site of Urluia Quarry on the Dobrogea loess plateau [...], **some 15 km south of the Danube River**. The site immediately overlies the Quaternary-uplifted Cretaceous-Tertiary-age limestone basement rocks (Munteanu et al., 2008), which were the target of earlier quarrying activities.”

Pötter et al. (2021), p.5

“The Urluia (URL) LPS is **located in an abandoned limestone quarry on the limestone plateau of the Dobrogea** (Fitzsimmons et al., 2013; Fitzsimmons and Hambach, 2014; Obrecht et al., 2017).”

URLUIA (RUMÄNIEN): NICHT DER ORT, SONDERN EIN STILLGELEGTER KALKSTEINBRUCH.



Urлуia ca. 28 m

P PPL populated place

Romania ^{RO} » Constanța ¹⁴ » Comuna Adamclisi ⁶⁰⁸⁸³

population : 333

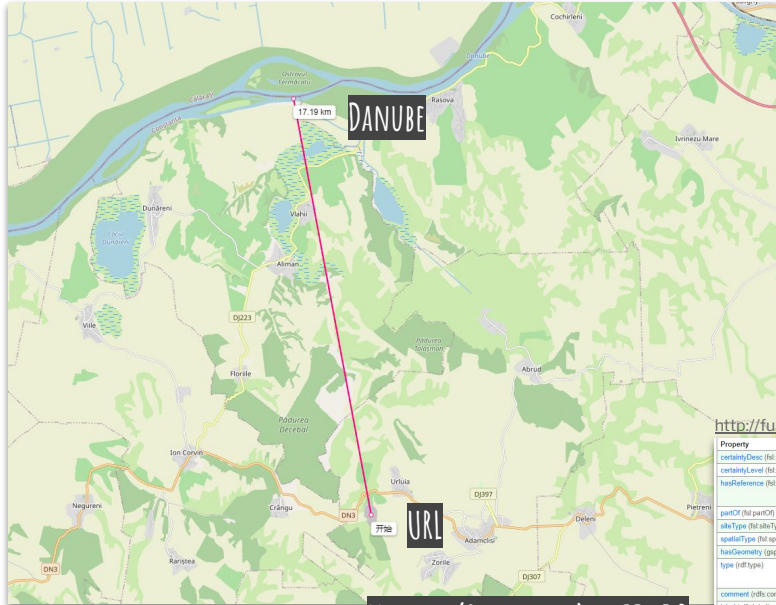
44.1043, 27.9146

GEONAMES:664132

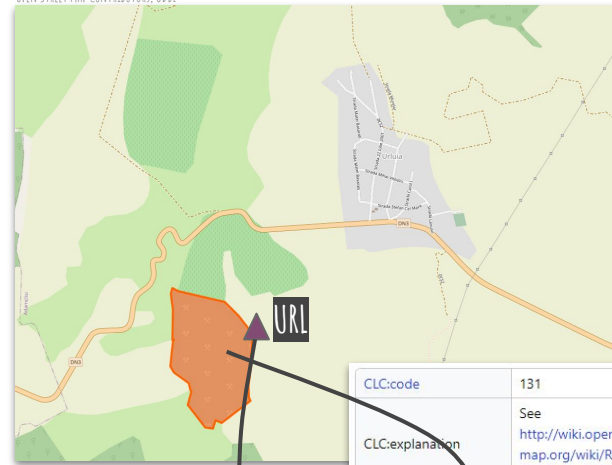
?

ID 52: URLUIA (ROMANIA)

URLUIA FINDSPOT (ROMANIA) IN FITZSIMMONS ET AL. (2013)



URLUIA (ROMANIA) = ID:52
CA. 44.0947, 27.9021



http://fuzzy-squirrel.link/data/cisite_52

Property	Value
contains(Desc)	Redspot mentioned in a scientific paper (ref langString) [66391.en]
certainty(Level)	medium (ref medium) [x]
hasReference	<ul style="list-style-type: none"> Flitzsimmons et al., 2014, 2013 (xsd:string) Cloritt et al., 2017 (xsd:string) Pfister et al., 2023 (xsd:string)
partOf (ref partOf)	CampianiiGrinibreProject (ref CampianiiGrinibreProject) [x]
siteType (ref siteType)	ArchaeologicalSite (ref ArchaeologicalSite) [x]
spatialType (ref spatialType)	InhabitedPlace (ref InhabitedPlace) [x]
hasGeometry (prop hasGeometry)	<ul style="list-style-type: none"> ciute_52_geom (ref ciute_52_geom) Place (xsd:Place) [x] Place (xsd:Place) [x] Site (xsd:Site) [x]
comment (ref comment)	CI findspot related from literature (ref langString) [66391.en]
label (ref label)	Urluia (Romania) (ref langString) [66391.en]
closeMatch (xsd:closeMatch)	664132 (grs 664132) [x]
profileLabel (xsd:profileLabel)	Urluia (Romania) (ref langString) [66391.en]
scopeLabel (xsd:scopeLabel)	CI findspot related from literature (ref langString) [66391.en]
is member (ref member of)	<ul style="list-style-type: none"> Entity_Instances_Collection (xsd:Entity_collection) Place_Instances_Collection (xsd:Place_collection) Site_Instances_Collection (xsd:Site_collection)
is used (prop used of)	ciute_52_activity (ref ciute_52_activity)

CLC:code	131
CLC:explanation	See http://wiki.openstreetmap.org/wiki/Romania_CLC_Import .
CLC:shapeld	6840
CLC:year	2006
landuse	quarry
source	European Environment Agency (EEA), CORINE Land Cover, 2006
source:ro	Agenția Europeană de Mediu, CORINE Land Cover, 2006

<http://www.openstreetmap.org/way/18175534>

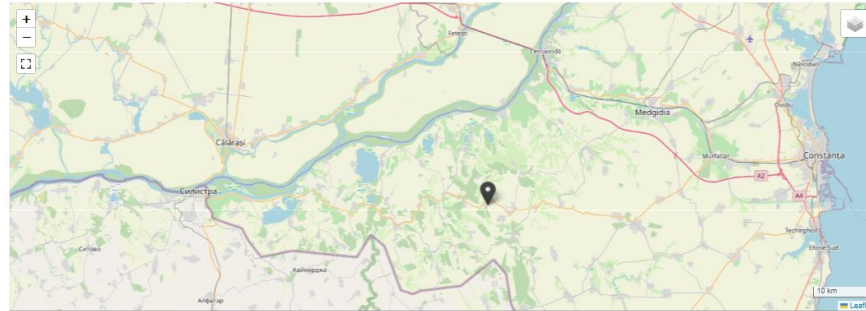
AUS BEIDEN INFORMATIONEN LÄSST SICH NÄHERUNGSWEISE DIE FUNDORT-KOORDINATE BESTIMMEN.
INFORMATIONEN AUS OPENSTREETMAP HELFEN HIERBEI .

http://fuzzy-squirrel.link/data/csite_52 powered by Static GeoPubby generated using the SPARQLing Unicorn QGIS Plugin OntDoc Script 0.16

Search: Go Query

Description: comment:CI findspot related from literature

Description: scopeNote:CI findspot related from literature

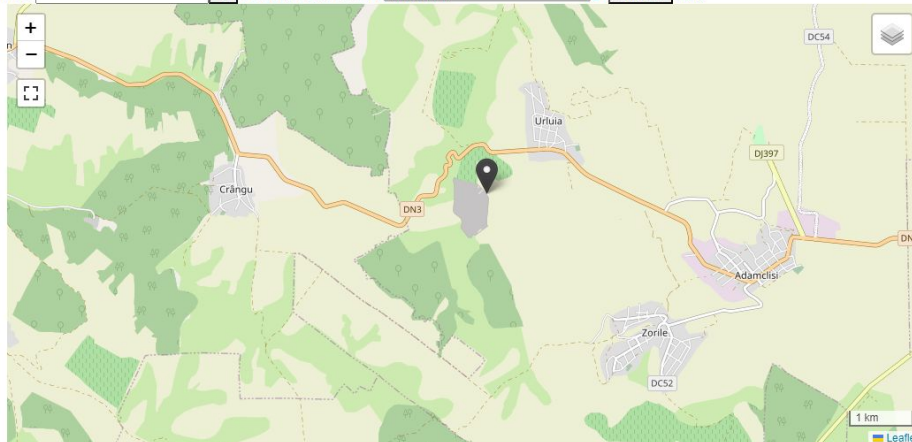


Property	Value
certaintyDesc (fs:certaintyDesc)	Fitzsimmons et al. (2014), p.76: "In this paper we investigate [...] the site of Urluia Quarry on the Dobrogea loss plateau [...], some 15 km south of the Danube River. The site immediately overlies the Quaternary-uplifted Cretaceous-Tertiary-age limestone basement rocks (Munteanu et al., 2008), which were the target of earlier quarrying activities." Pötter et al. (2021), p.8: "The Urluia (URL) LPS is located in an abandoned limestone quarry on the limestone plateau of the Dobrogea (Fitzsimmons et al., 2013; Fitzsimmons and Hantsch, 2014; Obvati et al., 2017)." (rdf:langString) (iso0391:en)
certaintyLevel (fs:certaintyLevel)	medium (fs:medium) [1]
hasReference (fs:hasReference)	<ul style="list-style-type: none"> Fitzsimmons et al., 2014 (xsd:string) Fitzsimmons et al., 2013 (xsd:string) Obvati et al., 2017 (xsd:string) Pötter et al., 2021 (xsd:string)
partOf (fs:partOf)	CampanianIngrimbriteProject (fs:CampanianIngrimbriteProject) [1]
siteType (fs:siteType)	ArohaeologicalSite (fs:ArohaeologicalSite) [1]
spatialType (fs:spatialType)	InhabitedPlace (fs:InhabitedPlace) [1]
hasGeometry (gsp:hasGeometry)	oiste_52_geom (fs:oioste_52_geom)
type (rdf:type)	<ul style="list-style-type: none"> Entity (prov:Entity) [1] Place (place:Place) [1] Site (fs:Site) [1]
comment (rdfs:comment)	CI findspot related from literature (rdf:langString) (iso0391:en)
label (rdfs:label)	Urluia (Romania) (rdf:langString) (iso0391:en)
closeMatch (skos:closeMatch)	<ul style="list-style-type: none"> 664132 (gsp:664132) [1] 6467664 [1]
prefLabel (skos:prefLabel)	Urluia (Romania) (rdf:langString) (iso0391:en)
scopeNote (skos:scopeNote)	CI findspot related from literature (rdf:langString) (iso0391:en)
isMember (rdfs:member) of	<ul style="list-style-type: none"> Entity Instances Collection (fs:Entity_collection) Place Instances Collection (fs:Place_collection) Site Instances Collection (fs:Site_collection)
isUsed (prov:used) of	oiste_52_activity (fs:oioste_52_activity)

URLUIA (ROMANIA) = ID:52

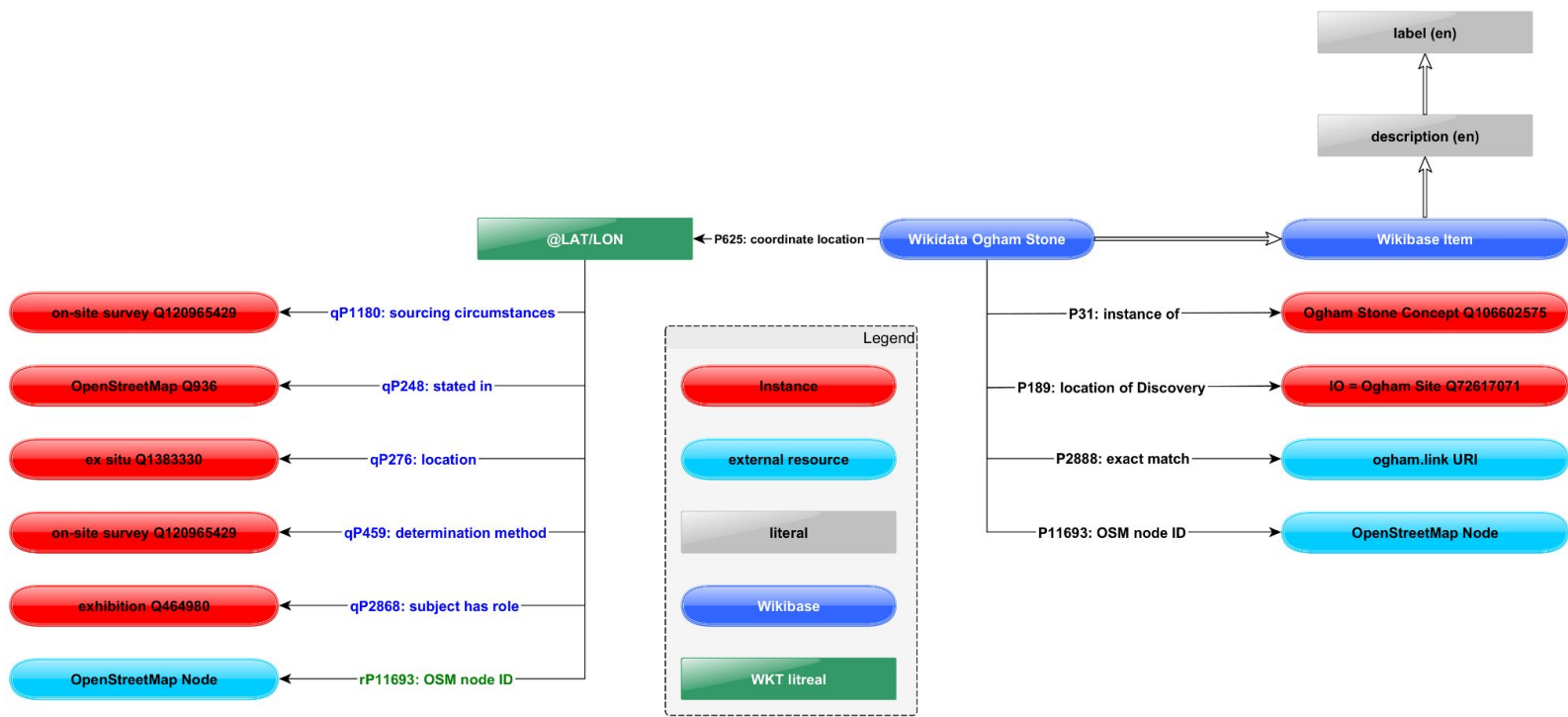
http://fuzzy-sl.squirrel.link/data/cisite_52_geom powered by **Static GeoPubby** generated using the **SPARQLing Unicorn QGIS Plugin OntDoc Script 0.16**

Search: Download Options: Format:

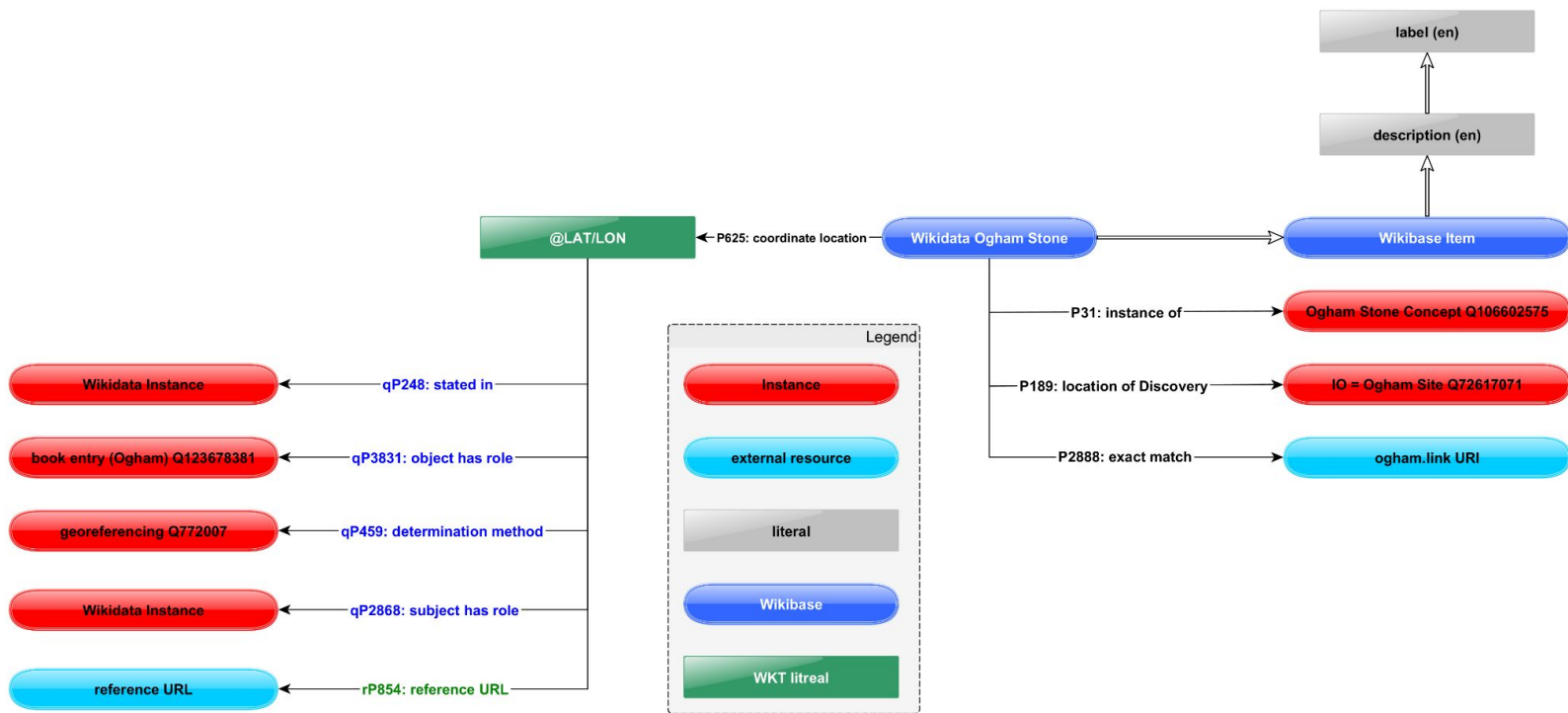


Property	Value
certaintyDesc (fsl:certaintyDesc)	Fitzsimmons et al. (2014), p.76: "In this paper we investigate [...] the site of Urluia Quarry on the Dobrogea loess plateau [...], some 15 km south of the Danube River. The site immediately overlies the Quaternary-uplifted Cretaceous-Tertiary-age limestone basement rocks (Munteanu et al., 2008), which were the target of earlier quarrying activities."; Potter et al. (2021), p.5: "The Urluia (URL) LPS is located in an abandoned limestone quarry on the limestone plateau of the Dobrogea (Fitzsimmons et al., 2013; Fitzsimmons and Hambach, 2014; Obrsht et al., 2017)". (rdf:langString) (iso6391:en)
certaintyLevel (fsl:certaintyLevel)	medium (fsl:medium) [x]
asWKT (gsp:asWKT)	< http://www.opengis.net/def/crs/EPSSG/0/4326 > POINT(27.9021 44.0947) (gsp:wktLiteral)
type (rdf:type)	Point (sf:Point) [x]
Is hasGeometry (gsp:hasGeometry) of	Urluia (Romania) (fsl:cisite_52)
Is member (rdfs:member) of	Point Instances Collection (fsl:point_collection)

URLUIA (ROMANIA) = ID:52



WIKIDATA: EX-SITU OGHAM STONE WITH ON-SITE SURVEY



WIKIDATA: OGHAM STONE ONLY LITERATURE AS SOURCE

81 (Ogham Stone Concept by the Research Squirrel Ogham Project) (Q106680733)

Ogham Stone, Ireland

[In more languages](#)

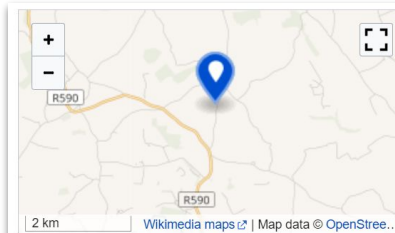
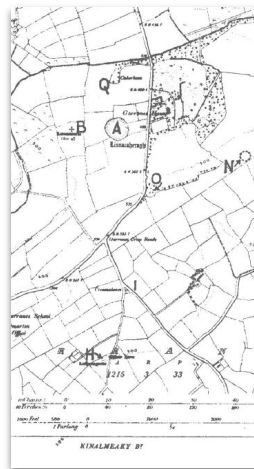
[Configure](#)

Language	Label	Description	Also known as
English	81 (Ogham Stone Concept by the Research Squirrel Ogham Project)	Ogham Stone, Ireland	
German	No label defined	No description defined	
American English	No label defined	No description defined	
Polish	No label defined	No description defined	

Statements

instance of	Q106680733 ogham stone edit
	0 references
	+ add reference
Q106680733 Ogham Stone Concept	edit
	0 references
	+ add reference
Q106680733 Ogham Stone Concept (Research Squirrel Ogham Project)	edit
	0 references
	+ add reference
	+ add value

VIA <https://www.jstor.org/stable/25505959>



51°48'59.58"N, 8°45'57.13"W

- determination method [georeferencing](#)
- object has role [book entry \(Ogham\)](#)
- subject has role [archaeological site](#)
- statement in [academic journal article](#)

[1 reference](#)

- reference URL <https://www.corkhist.ie/wp-content/uploads/files/1931/b1931-020.pdf>
- <https://www.jstor.org/stable/25505959>

EXAMPLE: CIIC 81 → FOUND IN GARRANES (LISHEENAGREINE)

81 (Ogham Stone Concept by the Research Squirrel Ogham Project) (Q106680733)

Ogham Stone, Ireland

[In more languages](#)
[Configure](#)

Language	Label	Description	Also known as
English	81 (Ogham Stone Concept by the Research Squirrel Ogham Project)	Ogham Stone, Ireland	
German	No label defined	No description defined	
American English	No label defined	No description defined	
Polish	No label defined	No description defined	

Statements

instance of	<div>Q106680733 ogham stone edit</div> <div>▼ 0 references</div> <div>+ add reference</div>
	<div>Q106680733 Ogham Stone Concept edit</div> <div>▼ 0 references</div> <div>+ add reference</div>
	<div>Q106680733 Ogham Stone Concept (Research Squirrel Ogham Project) edit</div> <div>▼ 0 references</div> <div>+ add reference</div> <div>+ add value</div>



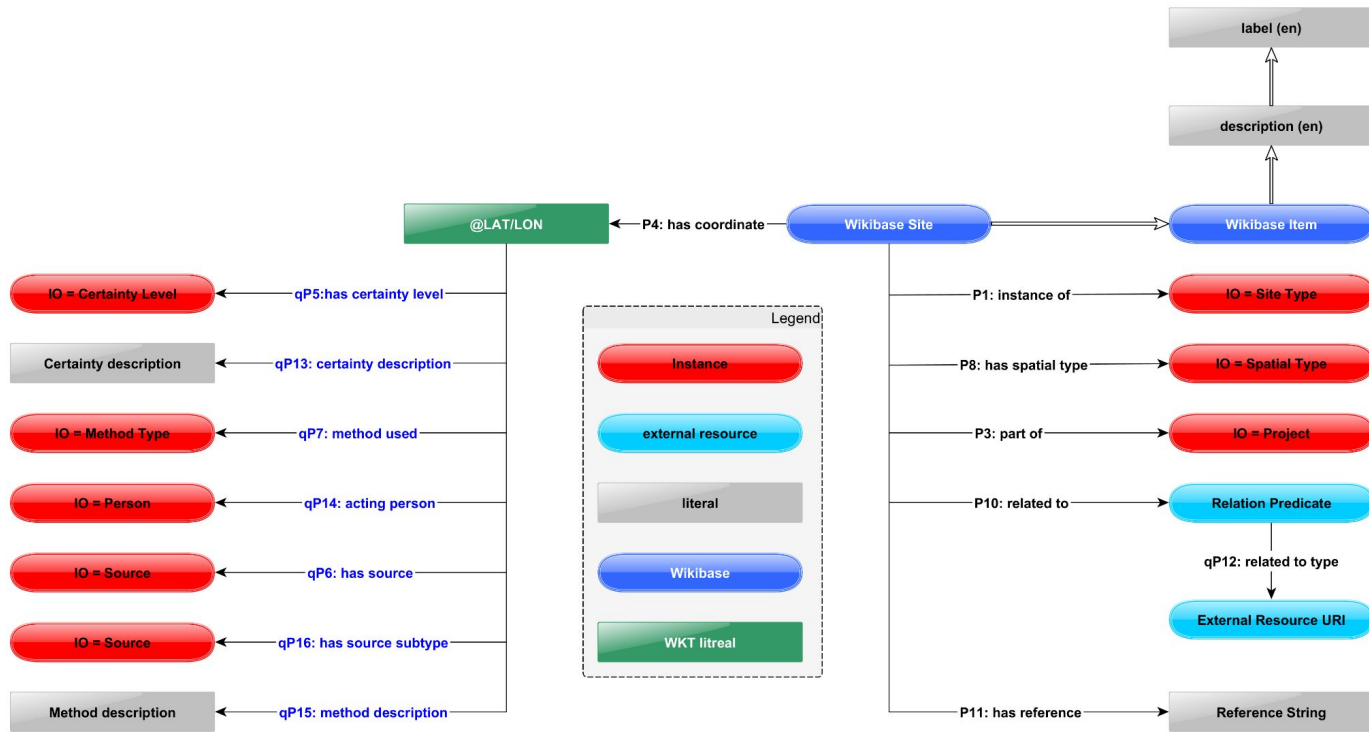
FLOREAN THIERY, CC BY-NC-SA 4.0



51°53'37.7254"N, 8°29'31.6313"W

location	ex situ
sourcing circumstances	on-site survey
determination method	on-site survey
subject has role	exhibition
stated in	OpenStreetMap
▼ 1 reference	
OpenStreetMap node ID	11071361392

EXAMPLE: CIIC 81 → CURRENTLY AT UCC CORK #4



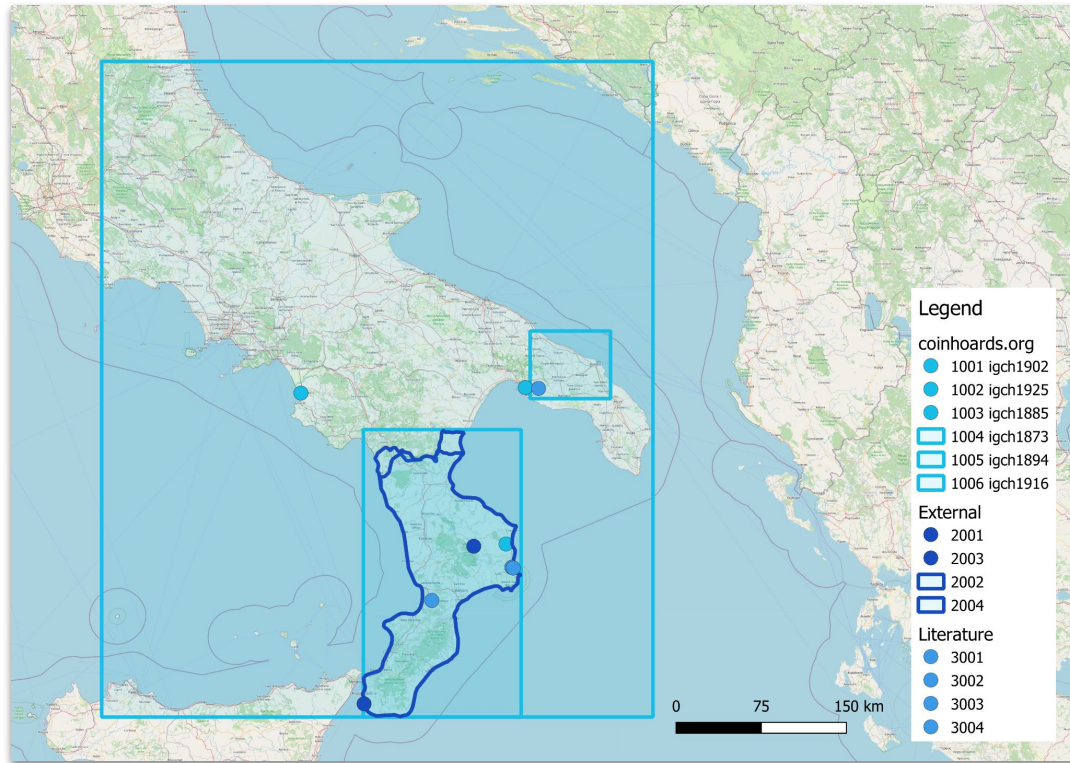
WIKIBASE DATA MODEL OF A SITE



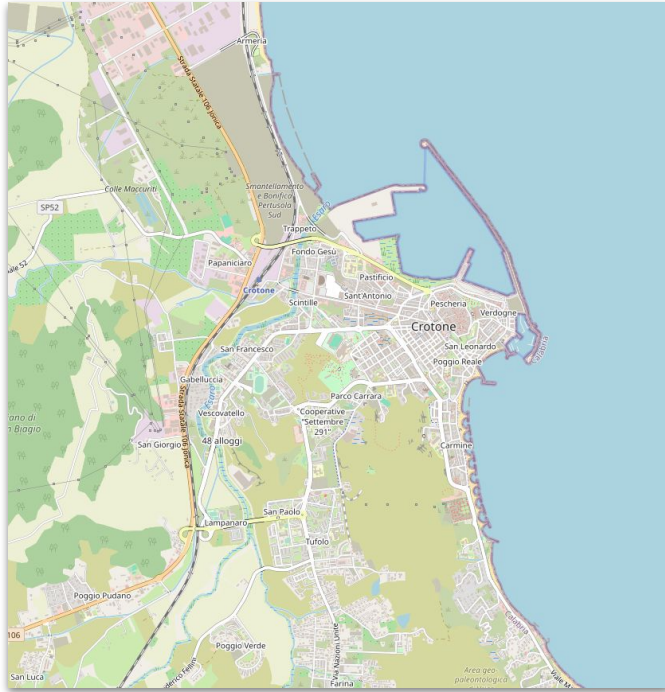
BERLIN, STAATLICHE MUSEEN ZU BERLIN, 1873 Fox, 18257570
7,78 g, 29 mm, 12 h



HORTFUNDANALYSEN ...



... RESULTIEREN IN UNSICHERHEITEN ...



There is only the information that the **hoard was found on the river Esaro**, without specifying exactly where on the river course. In the literature, there is information that it was **found "in Crotona"**, by which **the city rather than the province** is meant, otherwise it would have been formulated differently. The urban area of the river course ends shortly after the "Strada Statale 106 Jonica". **The most likely location for the find is along the course of the river between the section just before the motorway and the mouth of the river in the sea.** Since the find was made in 1967, the course of the river at that time probably corresponds fairly closely to the course of the river today. However, both the latter and the presumed find section are conjectures.

... FIND AT ESARO RIVER IN 1967 (SITE_3003) ...



Main page
Recent changes
Random page
Help about MediaWiki

Tools
What links here
Related changes
Special pages
Printable version
Permanent link
Page information
Concept URI

Wikibase
New item
New Property
New Schema
All Properties
Query Service
Cradle
QuoiStatements

In other languages
Add links

Item Discussion

Fiume Esaro 1967 (gennaio) (Q67)

Am "Fiume Esaro".

- In more languages

Gettable

Language	Label	Description	Also known as
English	Fiume Esaro 1967 (gennaio)	Am "Fiume Esaro".	
German	No label defined	No description defined	
Polish	No label defined	No description defined	
French	No label defined	No description defined	

Statements

instance of Archaeological Site edit

- 0 references + add reference

+ add value

has reference P. Attianese (1980) edit

- 0 references + add reference

E. A. Arslan (2014) edit

- 0 references + add reference

+ add value

related to http://openstreetmap.org/way/137318585 edit

related to type http://archaeoinformatics.link/ontology#DubiousMatch

- 0 references + add reference

http://wikidata.org/entity/Q6681 edit

related to type http://archaeoinformatics.link/ontology#DubiousMatch

- 0 references + add reference

+ add value

has coordinate

39°5'7.800"N, 17°6'44.280"E

has certainty level

Low

certainty description

Es gibt lediglich die Information, dass der Hortfund am Fluss Esaro gefunden wurde, ohne genaue Angabe, wo am Flusslauf. In der Literatur gibt es die Information, dass er "in Crotone" gefunden wurde, womit eher die Stadt als die Provinz gemeint sein dürfte, da es ansonsten anders formuliert worden wäre. Der städtische Bereich des Flusslaufes endet kurz hinter der "Strada Statale 106 Jonica". Am wahrscheinlichsten ist der Fundort am Flusslauf zwischen dem Abschnitt kurz vor der Autobahn und der Flussmündung im Meer. Da der Fund 1967 getätigt wurde, entspricht der damalige Flussverlauf vermutlich ziemlich genau dem heutigen. Sowohl Letzteres als auch der mutmaßliche Fundabschnitt sind jedoch Vermutungen.

method used

Georeferencing

acting person

Stefanie Baars

has source subtype

Paper

has source

Textual Description

method description

set a point based on P. Attianese (1980) and E. A. Arslan (2014) using OSM Way 137318585

0 references

... MODELLIERT IN EINER WIKIBASE: FIUME ESARO 1967 (GENNAIO) (Q67)

HOLY WELLS (IN IRELAND)



Anne-Karoline

<https://www.youtube.com/@OSM4HistoryBufs>

<https://www.openstreetmap.org/user/b-unicycling/diary>

Distel



- Main page
- Community portal
- Project chat
- Create a new item
- Recent changes
- Random item
- Query Service
- Nearby
- Help
- Donate

- Lexicographical data
- Create a new Lexeme
- Recent changes
- Random Lexeme

- Tools
- What links here
- Revised changes
- Special pages
- Permanent link
- Page information
- Get shortened URL
- Download QR code

In Wikipedia [Add links](#)

Project page Discussion

Read Edit View history More

English Phrygion Talk Preferences Beta Wikidata Search Wikidata

Wikidata:WikiProject HolyWells

Wikidata Entry: WikiProject HolyWells (Q12543454) supported by the Research Squirrel Engineers Network (Q73901970)

Contents [hide]

- Holy Wells in Ireland
 - Statements to model a holy well in Ireland
 - Examples
 - SPARQL created List
 - SPARQL List as Map / Image Map
 - Contributors

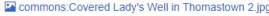

Holy Wells in Ireland [edit]

Statements to model a holy well in Ireland [edit]

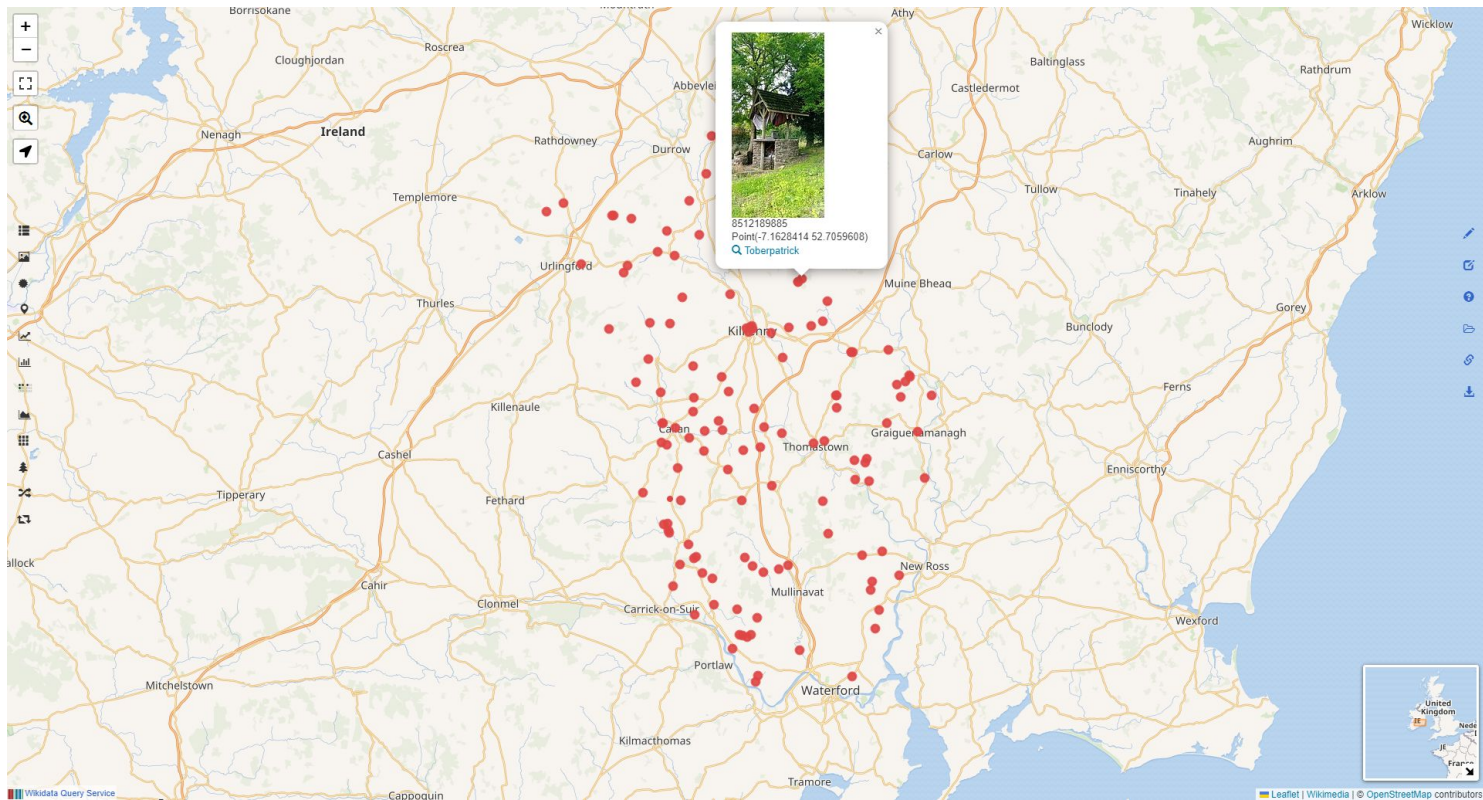
Use English and Irish labels in the header, where known.

Property	Example	Explanation
instance of (P31)	Holy Well Semantic Concept (Q12544332)	always use this: defines it as a holy well, no matter whether there is still veneration happening or not.
	holy well (Q1371047)	
instance of (P31)	<ul style="list-style-type: none"> state of use (P5617): "in use" for holy wells where veneration is still happening or "abandoned", where that is the case state of conservation (P5816): preserved (Q25557561)/ in danger (Q25555026)/ demolished or destroyed (Q25650615) 	
instance of (P31)	religious site (Q10589886)	only where veneration is still happening, i.e. annual patterns or people regularly visiting the well for private prayers or to retrieve the holy water
instance of (P31)	water source (Q10713454)	only where there is actually still water at the site, helps to filter out dried up wells/ springs
country (P17)	Republic of Ireland (Q27)	---
located in the administrative territorial entity (P131)	County Kilkenny (Q180231) + Balleen (Q50553357)	County + civil parish
diocese (P758)	Roman Catholic Diocese of Ossory (Q873907)	Roman Catholic diocese in which the holy well is located
coordinate location (P825)		coordinate location derived from OpenStreetMap or Historic Environment Viewer add reference URL (P254) or stated in (P248)
street address (P3875)		use, when the only location given is a field name or similar
described by source (P1343)	<p>O'Kelly: The Place-Names of County Kilkenny (Q12837401)</p> <p>Historic Environment Viewer (Ireland) (Q120466144)</p> <p>The Schoote' Collection (Q130302346)</p> <p>Canon W. Carrigan: The History and Antiquities of the Diocese of Ossory (Q125454042) with its volumes</p>	add page(s) (P304) or reference URL (P564)
image (P18)		image
video (P15)		
Commons category (P373)	Category:Toberbride, Callan [?]	
named after (P116)	Bright of Kildare (Q88076)	saint representing patron saint or body part representing cure for ailment
	eye (Q7354)	
open days (P3025)		pattern day(s), if it is still celebrated
Irish Sites and Monuments Record ID (P4057)	KK008-133---	plus reference URL (P564)
OpenStreetMap node ID (P11902)	6153432366	OpenStreetMap Node ID or way ID
Wiki Loves Monuments ID (P2186)	IE-KK-0327	WikiLovesMonuments ID (optional for accessible ones)

https://www.wikidata.org/wiki/Wikidata:WikiProject_HolyWells

Table -		142 Ergebnisse in 398 ms		</> Code	Herunterladen -	Link -
item	itemLabel	img	geo	osm		
Q wd:Q126478219	Lady's Well		Point(-7.1419103 52.5283924)	8513520174		
Q wd:Q126486654	St Patrick's Well					
Q wd:Q126491081	Well of the Rags		Point(-7.4100819 52.5503076)			
Q wd:Q126487395	Saint Brigid's Well		Point(-7.2600183 52.3184829)	8519009298		
Q wd:Q126486274	John's Well		Point(-7.3193448 52.3538849)	8539018118		
Q wd:Q126487358	St Brigid's Well		Point(-7.3562581 52.6123075)	8517798092		
Q wd:Q126478483	Tobernamonine		Point(-7.3551267 52.4041519)	8522349429		
Q wd:Q126478427	Tubbrid Holy Well		Point(-7.2425353 52.3392014)	11134745827		
Q wd:Q126486339	Q126486339		Point(-7.2739122 52.3212394)			
Q wd:Q126478185	Hermil's Well		Point(-7.4031571 52.7578515)	8517893962		
Q wd:Q126486012	St. Nicholas's Well		Point(-7.3787 52.4673)			
Q wd:Q126478471	St David's Well		Point(-7.10199 52.58014)	8513601451		
Q wd:Q126478564	Tobernaraha		Point(-7.4011848 52.4338757)	8522363812		
Q wd:Q126487120	St Coleman's Well		Point(-7.2869104 52.7352502)	998532219		
Q wd:Q126527039	Mary's Well					
Q wd:Q126478257	Q126478257		Point(-7.354 52.3431182)	8526280242		
Q wd:Q126487405	Saint Patrick's Well		Point(-7.2534529 52.3212632)	8519011419		
Q wd:Q126486566	St James's Well		Point(-7.397803 52.46853)			
Q wd:Q126486113	Tobernaskeagh		Point(-7.402995 52.527483)			
Q wd:Q126478471	St David's Well		Point(-7.1019041 52.5801749)	8513601451		
Q wd:Q126486052	Thibberawling					
Q wd:Q126487303	Saint Andrew's Well			8554539057		
Q wd:Q126478455	Felix's Well		Point(-7.3553363 52.5784233)	8515253990		
Q wd:Q126487430	Saint Moling's Well		Point(-7.0559725 52.4074025)	8512090888		
Q wd:Q126486300	St Thomas' Well		Point(-7.26833 52.32063)			

[HTTPS://W.WIKI/AM5G](https://w.wiki/AM5G)



[HTTPS://W.WIKI/AM5P](https://w.wiki/AM5P)



[Commons:Convent Lark's Well in Thomastown 2.jpg](#)
8171202147
Panic! 14710103 52 52823264
📷 0128415219



[Commons:St. Mary's Well, Kilmenny.jpg](#)
8171202147
Panic! 2167 52 5465176



[Commons:Site of St. John's Well at Malakoff College.jpg](#)
8162491818
Panic! 21236849 52 3038661
📷 0128486214



[Commons:Church Well, Clonsilla.jpg](#)
8112216952
Panic! 19022027 52 87308815
📷 0122174442



[Commons:Johnwell - St John's Well - 20220501144841.jpg](#)
816114482
Panic! 11131 52 73281
📷 0128414174



[Commons:Convent's Well, County Wick.jpg](#)
816114482
Panic! 12811 52 31915
📷 0122282818



[Commons:County well 8.jpg](#)
8112216952
Panic! 10008888 52 83888
📷 0128486214



[Commons:St. Mary's Well, Kilmenny.jpg](#)
8112216952
Panic! 10008888 52 4752148
📷 0128486214



[Commons:St.Mary's Well, Kilmenny - panoramio.jpg](#)
8162491818
Panic! 10001 52 71316
📷 0121886219



[Commons:St. Mary's Well, Kilmenny - panoramio.jpg](#) - 2
8162491818
Panic! 100027 52 4837461
📷 0128486214



[Commons:Spire well at Castlecomer golf course.jpg](#)
8112216952
Panic! 41221989 52 8047881
📷 0128486214



[Commons:St.Mary's Well, Kilmenny - panoramio.jpg](#)
8112216952
Panic! 10001 52 3038661
📷 0128486214



[Commons:Angry's Well 8.jpg](#)
8112216952
Panic! 2000108 52 8542182
📷 0128486214



[Commons:County Wickliffe - Sand Aqueduct Well - 20220501131213.jpg](#)
8112216952
Panic! 10160 52 54522
📷 0121886219



[Commons:Trinity Well.jpg](#)
8162491818
Panic! 21116195 52 1292166
📷 0128174442



[Commons:Johnwell - St John's Well - 20220501144841.jpg](#)
816114482
Panic! 10008888 52 1228888
📷 0128414174



[Commons:St. Mary's Well, Clonsilla.jpg](#)
8112216952
Panic! 10160 52 8218812
📷 0121886219



[Commons:Trinity Well.jpg](#)
8162491818
Panic! 10160 52 73281
📷 0121886219



[Commons:Kenny's Well Spring](#)
8112216952
Panic! 10160 52 855226
📷 0114433818



[Commons:Spring at Killyn - panoramio.jpg](#) - 4
8112216952
Panic! 20116195 52 5274884
📷 0122282818



[Commons:Sandi Schwan's Well, Thomastown.jpg](#)
8112216952
Panic! 1117389 52 4852366
📷 0122282818



[Commons:Knockigo Sand Columbkille's Well.jpg](#)
8112216952
Panic! 20011 52 4852366
📷 0128486214



[Commons:County Wickliffe - Sandford Well - 20220501121218.jpg](#)
8112216952
Panic! 21141441 52 4827488
📷 0128486214



[Commons:Lark's Well II...](#)
8162491818
Panic! 21141441 52 541818
📷 0128486214



[Commons:St. Lawrence's Well, Clonsilla - panoramio.jpg](#)
8162491818
Panic! 2000108 52 541818
📷 0128486214



[Commons:Lark's Well in Clonsilla.jpg](#)
8112216952
Panic! 2000108 52 541818
📷 0128486214



[Commons:Lark's Well 1 - Park, County Wickliffe - panoramio.jpg](#) - 52036
8162491818
Panic! 2000108 52 541818
📷 0128486214



[Commons:County Wickliffe - Sandford Well - 20220501121218.jpg](#)
8112216952
Panic! 21141441 52 4827488
📷 0128486214

[HTTPS://W.WIKI/AM5K](https://w.wiki/AM5K)

Statements to model a holy well in Ireland [edit]

Use English and Irish labels in the header, where known.

Property	Example	Explanation
instance of (P31)	Holy Well Semantic Concept (Q126443332)	always use this: defines it as a holy well, no matter whether there is still veneration happening or not.
instance of (P31)	<p>holy well (Q1371047)</p> <ul style="list-style-type: none"> state of use (P5817) "in use" for holy wells where veneration is still happening or "abandoned", where that is the case state of conservation (P5816): preserved (Q56557591)/ in danger (Q55555088)/ demolished or destroyed (Q56556915) 	
instance of (P31)	religious site (Q105889895)	only where veneration is still happening, i.e. annual patterns or people regularly visiting the well for private prayers or to retrieve the holy water
instance of (P31)	water source (Q10713454)	only where there is actually still water at the site, helps to filter out dried up wells/ springs
country (P17)	Republic of Ireland (Q27)	---
located in the administrative territorial entity (P131)	County Kilkenny (Q180231) + Balleen (Q60553357)	County + civil parish
diocese (P708)	Roman Catholic Diocese of Ossory (Q873607)	Roman Catholic diocese in which the holy well is located
coordinate location (P625)		coordinate location derived from OpenStreetMap or Historic Environment Viewer add reference URL (P854) or stated in (P248)
street address (P6375)		use, when the only location given is a field name or similar
described by source (P1343)	<p>O'Kelly; The Place-Names of County Kilkenny (Q126374601)</p> <p>Historic Environment Viewer (Ireland) (Q120966194)</p> <p>The Schools' Collection (Q126393245)</p> <p>Canon W. Carrigan; The History and Antiquities of the Diocese of Ossory (Q126454942) with its volumes</p>	add page(s) (P304) or reference URL (P854)
image (P18)		image
video (P10)		
Commons category (P373)	Category:Toberbride, Callan 	
named after (P138)	<p>Birgit of Kildare (Q80979)</p> <p>eye (Q7364)</p>	<p>saint representing patron saint or</p> <p>body part representing cure for ailment</p>
open days (P3025)		pattern day(s), if it is still celebrated
Irish Sites and Monuments Record ID (P4057)	KK006-133----	plus reference URL (P854)
OpenStreetMap node ID (P11693)	6153432366	OpenStreetMap Node ID or way ID
Wiki Loves Monuments ID (P2186)	IE-KK-0327	WikiLovesMonuments ID (optional for accessible ones)

https://www.wikidata.org/wiki/Wikidata:WikiProject_HolyWells

Lady's Well (Q126478219)

former holy well in Thomastown, Co. Kilkenny

Our Lady's Well

+ In more languages

Language	Label	Description	Also known as
English	Lady's Well	former holy well in Thomastown, Co. Kilkenny	Our Lady's Well
German	No label defined	No description defined	
Italian	No label defined	No description defined	
American English	No label defined	No description defined	

Statements

instance of Holy Well Semantic Concept edit

0 references + add reference

holy well state of use abandoned edit

1 reference + add value

image edit



Covered Lady's Well in Thomastown 2.jpg
4,032 × 2,018; 3.62 MB

0 references + add reference

+ add value

named after Virgin Mary edit

0 references + add reference

+ add value

country Republic of Ireland edit

located in the administrative territorial entity County Kilkenny edit

0 references + add reference

+ add value

Thomastown edit

0 references + add reference


+ add value

diocese Roman Catholic Diocese of Ossory edit

0 references + add reference

+ add value

coordinate location edit



52°31'42.2126"N, 7°8'30.8771"W

1 reference

described by source

Historic Environment Viewer (Ireland) 1 reference

O'Kelly, The Place-Names of County Kilkenny page(s) 96 0 references

The Schools' Collection 1 reference

The History and Antiquities of the Diocese of Ossory IV page(s) 262 0 references

Commons category Lady's Well, Thomastown, Co. Kilkenny edit

0 references + add reference

+ add value

+ add statement

Identifiers

Irish Sites and Monuments Record ID KK028-039---- edit

1 reference + add value

OpenStreetMap node ID 8513520174 edit

0 references + add reference

+ add value

<https://www.wikidata.org/wiki/Q126478219>

Suchen Wo ist dies?

Knoten: Lady's Well × (8513520174)

Version #10

Edit Spring

Bearbeitet vor etwa 2 Monaten von b-unicycling
Änderungssatz #150122092
Standort: 52.5283924, -7.1419103

Tags

addr:city	Thomastown
addr:street	Lady's Well Street
denomination	roman_catholic
disused	yes
name	Lady's Well
name:etymology:wikipedia	Q345
natural	spring
ref:ESmr	KK028-039
religion	christian
source	British war Office map
was:amenity	place_of_worship
was:place_of_worship	holy_well

XML herunterladen

« Version #1 - Verlauf anzeigen - Version #10 »

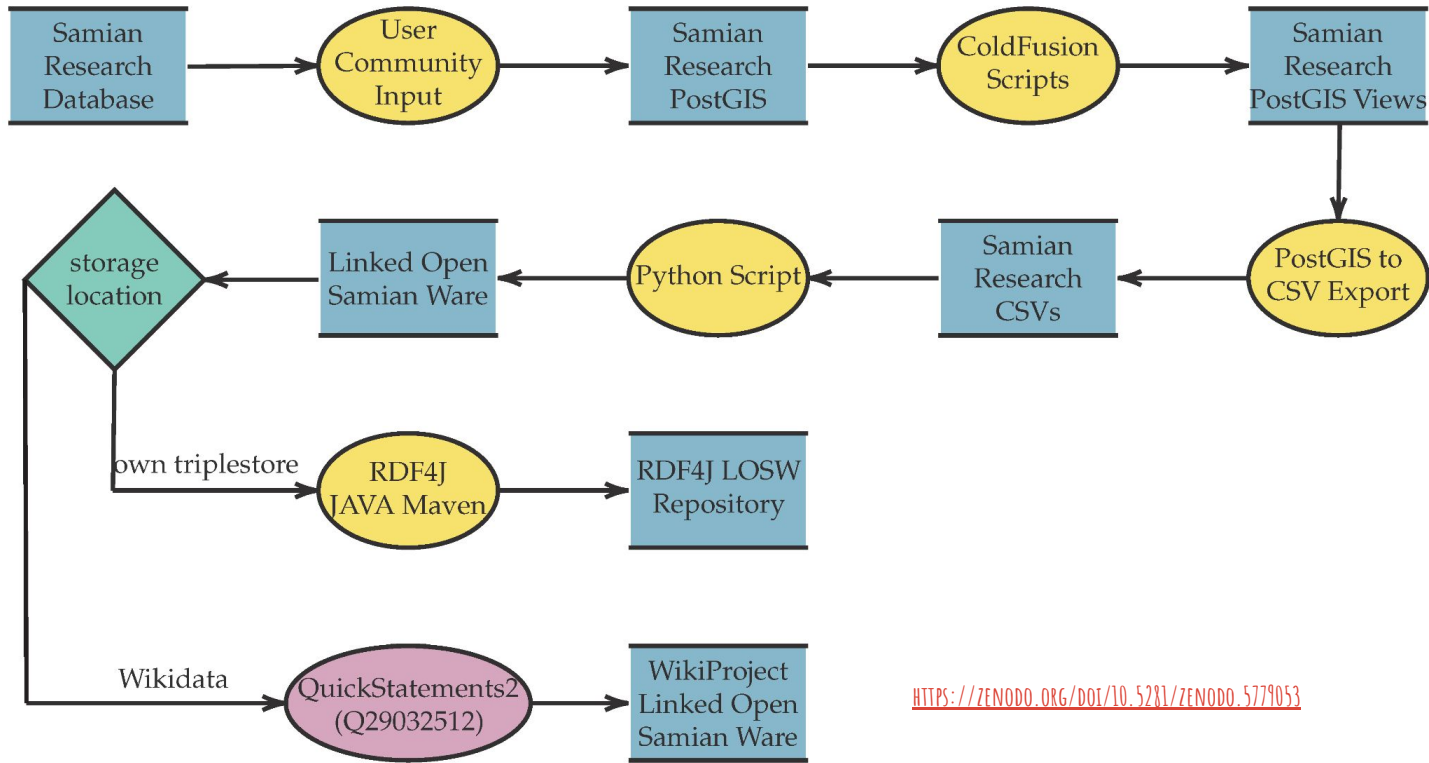


<https://www.openstreetmap.org/node/8513520174>



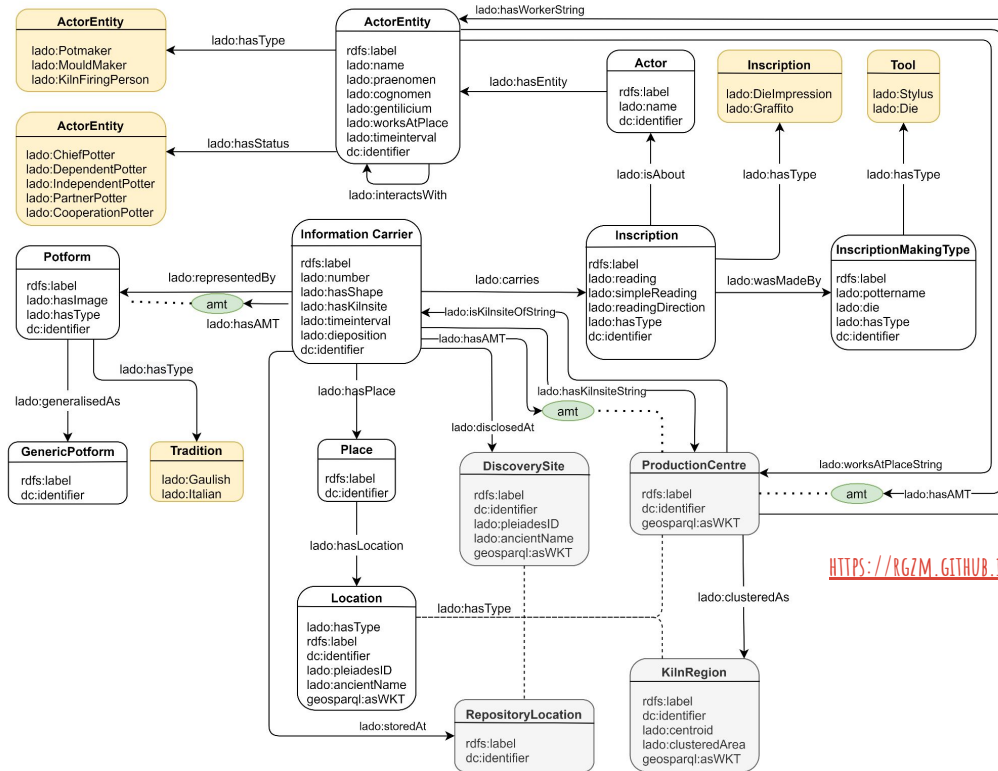
LEIBNIZ-ZENTRUM
FÜR ARCHÄOLOGIE

LINKED OPEN SAMIAN WARE



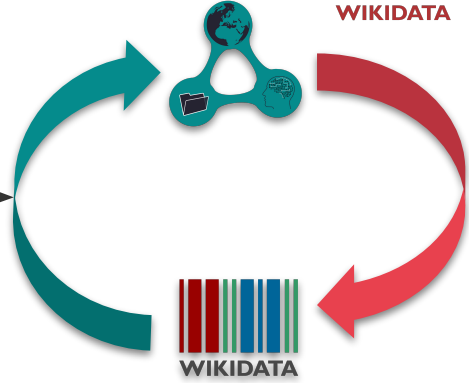
<https://zenodo.org/doi/10.5281/zenodo.5779053>

LOD WORKFLOW



[HTTPS://RGZM.GITHUB.IO/SAMIAN-LOD/DOC/](https://rgzm.github.io/samian-ld/doc/)

LINKED OPEN SAMIAN WARE ONTOLOGY



WIKIDATA BACKLINKS

Productioncentres [[edit](#)]

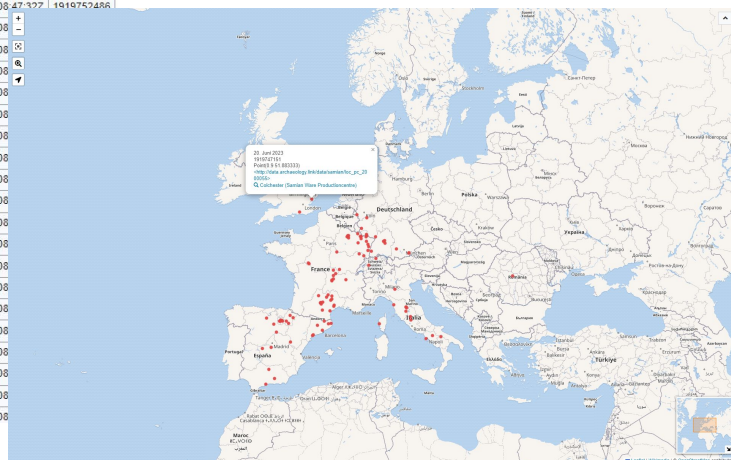
• Wikidata Productioncentres (Q102202026) [\[\]](#)

This list is periodically updated by a bot. Manual changes to the list will be removed on the next update!

WDQS[] | PeScan[] | TABernacle[] | Find images[] | Recent changes[] | Query: SELECT ?item ?samian ?itemLabel ?geom ?lastupdate ?versionto WHERE { ?item wdt:P31 wd:Q102202026. ?item wdt:P361 wd:Q90412636. ?item wdt:P625 ?geom. ?item wdt:P2888 ?samian. ?item wikibase:label (bd:serviceParam wikibase:language "AUTO_LANGUAGE",en.) }

#	item	label	URI	geom	lastUpdate	version
1	Sagone (Samian Ware Productioncentre)	Sagone (Samian Ware Productioncentre)	http://data.archaeology.link/data/samian/loc_pc_2000101	42.1121428.702547	2023-06-20T08:40:09Z	1919749293
2	Albi (Samian Ware Productioncentre)	Albi (Samian Ware Productioncentre)	http://data.archaeology.link/data/samian/loc_pc_2000102	43.9271682.149255	2023-06-20T08:47:17Z	1919752315
3	Rodez (Samian Ware Productioncentre)	Rodez (Samian Ware Productioncentre)	http://data.archaeology.link/data/samian/loc_pc_2000103	44.352372.572616	2023-06-20T08:47:26Z	1919752427
4	La Graufesenque (Samian Ware Productioncentre)	La Graufesenque (Samian Ware Productioncentre)	http://data.archaeology.link/data/samian/loc_pc_2000001	44.1/3.08333	2023-06-20T08:47:35Z	1919752501
5	Banassac (Samian Ware Productioncentre)	Banassac (Samian Ware Productioncentre)	http://data.archaeology.link/data/samian/loc_pc_2000002	44.433333.2	2023-06-20T08:47:38Z	1919752516
6	Le Rozier (Samian Ware Productioncentre)	Le Rozier (Samian Ware Productioncentre)	http://data.archaeology.link/data/samian/loc_pc_2000003	44.183333.216667	2023-06-20T08:47:44Z	1919752542
7	Carrade (Samian Ware Productioncentre)	Carrade (Samian Ware Productioncentre)	http://data.archaeology.link/data/samian/loc_pc_2000004	44.486671.666667	2023-06-20T08:47:09Z	1919752212
8	Crambade (Samian Ware Productioncentre)	Crambade (Samian Ware Productioncentre)	http://data.archaeology.link/data/samian/loc_pc_2000005	43.8651.9	2023-06-20T08:47:10Z	1919752230
9	Espalion (Samian Ware Productioncentre)	Espalion (Samian Ware Productioncentre)	http://data.archaeology.link/data/samian/loc_pc_2000006	44.5166672.766667	2023-06-20T08:47:29Z	1919752459
10	Jonquières, Saint Saturnin (Samian Ware Productioncentre)	Jonquières, Saint Saturnin (Samian Ware Productioncentre)	http://data.archaeology.link/data/samian/loc_pc_2000007	43.683333.466667	2023-06-20T08:48:01Z	1919752633
11	Aspiran (Samian Ware Productioncentre)	Aspiran (Samian Ware Productioncentre)	http://data.archaeology.link/data/samian/loc_pc_2000008	43.5666673.433333	2023-06-20T08:47:59Z	1919752619
12	Narbonne (Samian Ware Productioncentre)	Narbonne (Samian Ware Productioncentre)	http://data.archaeology.link/data/samian/loc_pc_2000009	43.183333	2023-06-20T08:47:37Z	1919752484
13	Bram (Samian Ware Productioncentre)	Bram (Samian Ware Productioncentre)	http://data.archaeology.link/data/samian/loc_pc_2000010	43.2521.166667	2023-06-20T08:47:37Z	1919752484
14	Montans (Samian Ware Productioncentre)	Montans (Samian Ware Productioncentre)	http://data.archaeology.link/data/samian/loc_pc_2000011	43.8666671.9	2023-06-20T08:47:37Z	1919752484
15	Saint-Sauveur (Samian Ware Productioncentre)	Saint-Sauveur (Samian Ware Productioncentre)	http://data.archaeology.link/data/samian/loc_pc_2000012	43.9/1.916667	2023-06-20T08:47:37Z	1919752484
16	Valéry (Samian Ware Productioncentre)	Valéry (Samian Ware Productioncentre)	http://data.archaeology.link/data/samian/loc_pc_2000013	43.783331.966667	2023-06-20T08:47:37Z	1919752484
17	Cournon (Samian Ware Productioncentre)	Cournon (Samian Ware Productioncentre)	http://data.archaeology.link/data/samian/loc_pc_2000014	45.753.216667	2023-06-20T08:47:37Z	1919752484
18	Gueugnon (Samian Ware Productioncentre)	Gueugnon (Samian Ware Productioncentre)	http://data.archaeology.link/data/samian/loc_pc_2000015	46.6/4.066667	2023-06-20T08:47:37Z	1919752484
19	Lezoux (Samian Ware Productioncentre)	Lezoux (Samian Ware Productioncentre)	http://data.archaeology.link/data/samian/loc_pc_2000016	45.833333.383333	2023-06-20T08:47:37Z	1919752484
20	Lubié (Samian Ware Productioncentre)	Lubié (Samian Ware Productioncentre)	http://data.archaeology.link/data/samian/loc_pc_2000017	46.253.633333	2023-06-20T08:47:37Z	1919752484
21	Martres-de-Veyre (Samian Ware Productioncentre)	Martres-de-Veyre (Samian Ware Productioncentre)	http://data.archaeology.link/data/samian/loc_pc_2000018	45.683333.2	2023-06-20T08:47:37Z	1919752484
22	Mougon (Samian Ware Productioncentre)	Mougon (Samian Ware Productioncentre)	http://data.archaeology.link/data/samian/loc_pc_2000019	47.1/0.466667	2023-06-20T08:47:37Z	1919752484
23	Nouâtre (Samian Ware Productioncentre)	Nouâtre (Samian Ware Productioncentre)	http://data.archaeology.link/data/samian/loc_pc_2000020	47.050.55	2023-06-20T08:47:37Z	1919752484
24	Toulon-sur-Ailier (Samian Ware Productioncentre)	Toulon-sur-Ailier (Samian Ware Productioncentre)	http://data.archaeology.link/data/samian/loc_pc_2000021	46.5166673.366667	2023-06-20T08:47:37Z	1919752484
25	Vichy, Terre Franche (Samian Ware Productioncentre)	Vichy, Terre Franche (Samian Ware Productioncentre)	http://data.archaeology.link/data/samian/loc_pc_2000022	46.1166673.4	2023-06-20T08:47:37Z	1919752484
26	Aachen (Samian Ware Productioncentre)	Aachen (Samian Ware Productioncentre)	http://data.archaeology.link/data/samian/loc_pc_2000023	50.770336.105278	2023-06-20T08:47:37Z	1919752484
27	Avocourt (Samian Ware Productioncentre)	Avocourt (Samian Ware Productioncentre)	http://data.archaeology.link/data/samian/loc_pc_2000024	49.2/5.15	2023-06-20T08:47:37Z	1919752484
28	Baden (Samian Ware Productioncentre)	Baden (Samian Ware Productioncentre)	http://data.archaeology.link/data/samian/loc_pc_2000025	47.4666678.3	2023-06-20T08:47:37Z	1919752484
29	Bern (Samian Ware Productioncentre)	Bern (Samian Ware Productioncentre)	http://data.archaeology.link/data/samian/loc_pc_2000026	46.9166677.466667	2023-06-20T08:47:37Z	1919752484
30	Blickweiler (Samian Ware Productioncentre)	Blickweiler (Samian Ware Productioncentre)	http://data.archaeology.link/data/samian/loc_pc_2000027	49.2166677.25	2023-06-20T08:47:37Z	1919752484
31	Bliesbruck (Samian Ware Productioncentre)	Bliesbruck (Samian Ware Productioncentre)	http://data.archaeology.link/data/samian/loc_pc_2000028	49.1166677.183333	2023-06-20T08:47:37Z	1919752484

https://www.wikidata.org/wiki/Wikidata:WikiProject_Linked_Open_Samian_Ware



https://www.wikidata.org/wiki/Wikidata:WikiProject_Linked_Open_Samian_Ware



Item: Discussion

La Graufesenque (Samian Ware Productioncentre) (Q102763431)

La Graufesenque als Samian Ware production centre

in more languages

Context

Language	Label	Description	Associated as
English	La Graufesenque (Samian Ware Productioncentre)	La Graufesenque als Samian Ware production centre	
German	No label defined	No description defined	
Italian	No label defined	No description defined	
American English	No label defined	No description defined	

All enabled languages


Statements

instance of	Samian Ware Production centre	edit
	+ 1 reference	
	archaeological site	edit
	+ 1 reference	
manufacture of	Samian Ware	edit
	+ 1 reference	

part of	Samian Research	edit
	+ 1 reference	

country	France	edit
	+ 0 references	
	add reference	
	add value	

located in/on physical feature	South Ouchy (Samian Ware Kilnring)	edit
	+ 0 references	
	add reference	
	add value	

coordinate location		edit
	44°50.000'N, 3°43'30.000'E	
	+ 1 reference	
	add value	

exact match	http://data.archaeologylink.io/data/samian/loc_pc_2000001	edit
	+ 1 reference	
	add value	
	add disambig	

Wikipedia edit add

Wikibooks edit add

Wikinews edit add

Wikiquote edit add

Wikisource edit add

Wikiversity edit add

Wikivoyage edit add

Wiktionary edit add

Multilingual sites edit add

Productioncentre: La Graufesenque



Metadata

http://data.archaeologylink.io/data/samian/loc_pc_2000001 URI (permalink)

La Graufesenque@en label

Samian Research type

lat:Location,info:ProductionCentre type

2000001 identifier

2020-12-09T20:53:31.359Z202 set version

Project Data

Linked Open Samian Ware (Samian Research) project

RZGM, University of Reading, University of Leeds, Ceramica-Stiftung leading

Department of Scientific IT, RZGM, Mainz (Dr. Allard Mees, Florian Thery M.Sc.) contact

since 1963 duration

Objectdata

<http://www.wikidata.org/entity/Q102763431> Wikidata ID

POINT(3 083333 44 5)

http://data.archaeologylink.io/data/samian/loc_pc_131462 → South Gaulish geometry (url)

idref

[HTTPS://WWW.WIKIDATA.ORG/WIKI/Q102763431](https://www.wikidata.org/wiki/Q102763431)

[HTTPS://ARCHAEOLINK.GITHUB.IO/SAMIAN/ITEM.HTM?RESOURCE=LOC_PC_2000001](https://archaeolink.github.io/samian/item.htm?resource=loc_pc_2000001)



Item Discussion

British (Samian Ware Kilnregion) (Q103132304)

British as Samian Ware kiln region

Language	Label	Description	Also known as
English	British (Samian Ware Kilnregion)	British as Samian Ware kiln region	
Spanish	No label defined	No description defined	
Italian	No label defined	No description defined	
American English	No label defined	No description defined	

Statements

instance of	British Ware Kilnregion	edit
	+ 1 reference	edit
	archaeological site	edit
	+ 1 reference	
	Economic region of production	edit
	+ 1 reference	
	add value	

part of	Samian Research	edit
	+ 1 reference	
	add value	

geographic location

51°25′00.00″N, 0°1′13.00″E

+ 1 reference

add value

coordinates of geographic center

51°25′00.00″N, 0°1′13.00″E

geographic center algorithm

+ 1 reference

add value

geoshape	Data:SamianKilnregionBritain.map	edit
	+ 0 references	add reference
	add value	

hasat match	http://data.archaeolink.io/data/samian_kr_120865	edit
	+ 1 reference	
	add value	

add statement

archaeolink Linked Open Samian Ware

About Linked Open Samian Ware English

Kilnregion: British

Metadata

http://data.archaeolink.io/data/samian_kr_120865 edit / permalink

URI edit

Samian Research edit

geo:kinRegion:Jords Location edit

120865 edit

2020-12-09T20:53:51.115382Z edit

Project Data

Linked Open Samian Ware (Samian Research)

RGZM, University of Reading, University of Leeds, Ceramica-Stiftung

Department of Scientific Il. RGZM, Mainz (Dr. Alheid Meier, Florian Thery M.Sc.)

©1997-1983 edit

Objectdata

<http://www.wikidata.org/entity/Q103132304> edit

`"P1010:Q48-Q5-16667-50.85-Q53617902201613-50.8518216718997-Q-55483534220050-50.8576120447489-Q-5722242230196-50.866650387607-Q-58737678118655-50.8762893218813-Q-59881384120224-50.884442976698-Q-609054952201129-50.8117248567635-Q-61674525804223-50.830409677986-Q-61640750345-Q-618147452804023-50.9695909222016-Q-660654953251129-50.8882863422865-Q-59881396120225-1.005557023202-Q-68737678118655-51.0207106781187-Q-572224223021961-51.0231466612020.88444297669809-51.9664796612023.086173165876301-51.8757209522511-0.880040987798887-51.98114179280403.9-1.881333-Q-619500902201613-51.9811415280403-Q-83828634220050-51.87972095225-1.03955570230196-51.9664796612023-1.0395570230196-51.9664796612023-1.0395570230196-51.9664796612023-1.0395570230196-51.9664796612023-1.0395570230196-51.827779976698-Q-970710678118655-51.8125223218813-Q-955570230196-51.8281880387607-Q-44611089769580-50.8898530387607-Q-4783889630161-50.88786120467489-Q-487187967798887-50.8518216718997-Q-516667-50.853"` summary / language

© 1971, Henrich Geomarketing, Datenbanken Leibniz-Forschungsnetz.de, Archäologie 2022 (Dr. Alheid Meier, Florian Thery M.Sc., Ceramica-Stiftung B.A.)

<https://www.wikidata.org/wiki/Q103132304>

https://archaeolink.github.io/samian/item.htm?resource=loc_kr_120865

Discovery Sites [edit]

- Wikidata Discovery Sites (Q102202066) ↗

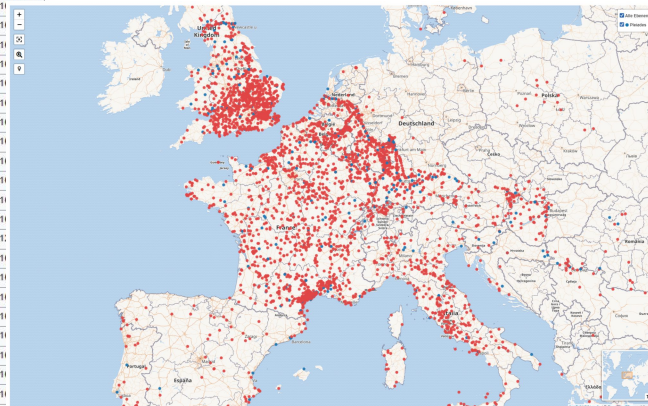
This list is periodically updated by a bot. Manual changes to the list will be removed on the next update!

WOOB:() | PeScan() | TABemalen() | Find images() | Recent changes() | Query: SELECT ?item ?samian ?itemLabel ?lastupdate ?version WHERE (?item wdt:P31 wd:Q80202066. ?item wdt:P361 wd:Q90422636. ?item wdt:P288 ?samian. ?item schema:dateTimeOfDied ?lastupdate. ?item scd

wikibase:language [AUTO_LANGUAGE], en...]]

#	item	label	URI	lastUpdate	version
1	Airradon (Samian Ware Discovery Site)	Airradon (Samian Ware Discovery Site)	http://data.archaeology.link/data/samian/loc_ds_1003867 ↗	2020-12-01T16:29:22Z	1316352157
2	Airas (Samian Ware Discovery Site)	Airas (Samian Ware Discovery Site)	http://data.archaeology.link/data/samian/loc_ds_1003459 ↗	2020-12-01T16:29:24Z	1316352170
3	Arsinoe (Samian Ware Discovery Site)	Arsinoe (Samian Ware Discovery Site)	http://data.archaeology.link/data/samian/loc_ds_1003934 ↗	2020-12-01T16:29:26Z	1316352182
4	Arthon (Samian Ware Discovery Site)	Arthon (Samian Ware Discovery Site)	http://data.archaeology.link/data/samian/loc_ds_1006573 ↗	2020-12-01T16:29:29Z	1316352192
5	Arthon-en-Retz (Samian Ware Discovery Site)	Arthon-en-Retz (Samian Ware Discovery Site)	http://data.archaeology.link/data/samian/loc_ds_1003018 ↗	2020-12-01T16:29:31Z	1316352212
6	Artins (Samian Ware Discovery Site)	Artins (Samian Ware Discovery Site)	http://data.archaeology.link/data/samian/loc_ds_1002888 ↗	2020-12-01T16:29:33Z	1316352220
7	Arundel (Samian Ware Discovery Site)	Arundel (Samian Ware Discovery Site)	http://data.archaeology.link/data/samian/loc_ds_1003435 ↗	2020-12-01T16:29:35Z	1316352230
8	Arzbach (Samian Ware Discovery Site)	Arzbach (Samian Ware Discovery Site)	http://data.archaeology.link/data/samian/loc_ds_1003562 ↗	2020-12-01T16:29:37Z	1316352242
9	Ascoli Piceno (Samian Ware Discovery Site)	Ascoli Piceno (Samian Ware Discovery Site)	http://data.archaeology.link/data/samian/loc_ds_1000507 ↗	2020-12-01T16:29:38Z	1316352251
10	Ascona (Samian Ware Discovery Site)	Ascona (Samian Ware Discovery Site)	http://data.archaeology.link/data/samian/loc_ds_1003695 ↗	2020-12-01T16:29:40Z	1316352259
11	Ash (Samian Ware Discovery Site)	Ash (Samian Ware Discovery Site)	http://data.archaeology.link/data/samian/loc_ds_1001041 ↗	2020-12-01T16:29:42Z	1316352268
12	Ashdon (Samian Ware Discovery Site)	Ashdon (Samian Ware Discovery Site)	http://data.archaeology.link/data/samian/loc_ds_1002598 ↗	2020-12-01T16:29:43Z	1316352277
13	Ashill (Samian Ware Discovery Site)	Ashill (Samian Ware Discovery Site)	http://data.archaeology.link/data/samian/loc_ds_1006546 ↗	2020-12-01T16:29:45Z	1316352286
14	Ashley (Samian Ware Discovery Site)	Ashley (Samian Ware Discovery Site)	http://data.archaeology.link/data/samian/loc_ds_1001328 ↗	2020-12-01T16:29:47Z	1316352295
15	Ashthead (Samian Ware Discovery Site)	Ashthead (Samian Ware Discovery Site)	http://data.archaeology.link/data/samian/loc_ds_1002757 ↗	2020-12-01T16:29:48Z	1316352304
16	Ashton (Samian Ware Discovery Site)	Ashton (Samian Ware Discovery Site)	http://data.archaeology.link/data/samian/loc_ds_1001177 ↗	2020-12-01T16:29:50Z	1316352313
17	Ashwell (Samian Ware Discovery Site)	Ashwell (Samian Ware Discovery Site)	http://data.archaeology.link/data/samian/loc_ds_1001749 ↗	2020-12-01T16:29:51Z	1316352322
18	Askalon (Samian Ware Discovery Site)	Askalon (Samian Ware Discovery Site)	http://data.archaeology.link/data/samian/loc_ds_1003786 ↗	2020-12-01T16:29:53Z	1316352331
19	Asolo (Samian Ware Discovery Site)	Asolo (Samian Ware Discovery Site)	http://data.archaeology.link/data/samian/loc_ds_1003297 ↗	2020-12-01T16:29:55Z	1316352340
20	Aspiran (Samian Ware Discovery Site)	Aspiran (Samian Ware Discovery Site)	http://data.archaeology.link/data/samian/loc_ds_1000247 ↗	2020-12-01T16:29:57Z	1316352349
21	Aspres-sur-Buech (Samian Ware Discovery Site)	Aspres-sur-Buech (Samian Ware Discovery Site)	http://data.archaeology.link/data/samian/loc_ds_1002554 ↗	2020-12-01T16:29:59Z	1316352358
22	Assche (Samian Ware Discovery Site)	Assche (Samian Ware Discovery Site)	http://data.archaeology.link/data/samian/loc_ds_1003922 ↗	2020-12-01T16:30:01Z	1316352367
23	Asse (Samian Ware Discovery Site)	Asse (Samian Ware Discovery Site)	http://data.archaeology.link/data/samian/loc_ds_1002197 ↗	2020-12-01T16:30:03Z	1316352376
24	Assenheim (Samian Ware Discovery Site)	Assenheim (Samian Ware Discovery Site)	http://data.archaeology.link/data/samian/loc_ds_1002565 ↗	2023-11-16T18:31:17Z	2016352385
25	Asseria (Samian Ware Discovery Site)	Asseria (Samian Ware Discovery Site)	http://data.archaeology.link/data/samian/loc_ds_1002089 ↗	2020-12-01T16:30:06Z	1316352394
26	Assos (Samian Ware Discovery Site)	Assos (Samian Ware Discovery Site)	http://data.archaeology.link/data/samian/loc_ds_1000024 ↗	2020-12-01T16:30:08Z	1316352403
27	Asthall (Samian Ware Discovery Site)	Asthall (Samian Ware Discovery Site)	http://data.archaeology.link/data/samian/loc_ds_1000932 ↗	2020-12-01T16:30:12Z	1316352412
28	Asti (Samian Ware Discovery Site)	Asti (Samian Ware Discovery Site)	http://data.archaeology.link/data/samian/loc_ds_1004009 ↗	2020-12-01T16:30:14Z	1316352421
29	Astley (Samian Ware Discovery Site)	Astley (Samian Ware Discovery Site)	http://data.archaeology.link/data/samian/loc_ds_1001272 ↗	2020-12-01T16:30:15Z	1316352430
30	Astwick (Samian Ware Discovery Site)	Astwick (Samian Ware Discovery Site)	http://data.archaeology.link/data/samian/loc_ds_1001300 ↗	2020-12-01T16:30:17Z	1316352439
31	Atsipalda (Samian Ware Discovery Site)	Atsipalda (Samian Ware Discovery Site)	http://data.archaeology.link/data/samian/loc_ds_1002295 ↗	2020-12-01T16:30:20Z	1316352448
32	Attenborough (Samian Ware Discovery Site)	Attenborough (Samian Ware Discovery Site)	http://data.archaeology.link/data/samian/loc_ds_1000322 ↗	2020-12-01T16:30:22Z	1316352457
33	Atworth (Samian Ware Discovery Site)	Atworth (Samian Ware Discovery Site)	http://data.archaeology.link/data/samian/loc_ds_1003657 ↗	2020-12-01T16:30:23Z	1316352466
34	Atzeberg (Samian Ware Discovery Site)	Atzeberg (Samian Ware Discovery Site)	http://data.archaeology.link/data/samian/loc_ds_1001364 ↗	2020-12-01T16:30:25Z	1316352475
35	Aubenais (Samian Ware Discovery Site)	Aubenais (Samian Ware Discovery Site)	http://data.archaeology.link/data/samian/loc_ds_1002866 ↗	2020-12-01T16:30:26Z	1316352484

[HTTPS://W.WIKI/4PWG](https://w.wiki/4PWG)



[HTTPS://WWW.WIKIDATA.ORG/WIKI/WIKIDATA:WIKIPROJECT_LINKED_OPEN_SAMIAN_WARE](https://www.wikidata.org/wiki/Wikidata:WikiProject_Linked_Open_Samian_Ware)

NAVISONNE



Main page
Community portal
Project chat
Create a new item
Recent changes
Random item
Query Service
Naviy
Help
Doku
Lexicographical data
Create a new Lemma
Recent changes
Recent Lemmas

Tools
What links here
Related changes
Special pages
Permanent link
Page information
Get shortened URL
Download QR code
In Wikidata
Add links

Project page Discussion

English Filterpage Talk: Preferences Beta Watchlist Contributions Log out

Read Edit View history More Search Wikidata

Wikidata:WikiProject NAVISone

Inspired by: Wikidata:GLAMBaden-Württemberg_GLAM_goes_OpenData

Commons Category: Category:NAVISone ?

Contents [hide]

- 1 Statements to model a NAVISone object
- 2 Examples
 - 2.1 Wrecks in NAVISone
 - 2.2 Reconstructions in NAVISone
 - 2.3 Models in NAVISone
 - 2.4 Ship Objects in NAVISone
 - 2.5 ARS in NAVISone
- 3 Contributors



Statements to model a NAVISone object [edit]

Property	Example	description
instance of (P21)	archaeological artifact (Q222055) NAVISone Semantic Concept (Q12848923)	defines it as archaeological artefact and NAVISone semantic concept
part of (P361)	WikProject NAVISone (Q12848923) NAVISone Semantic Concept (Q12848923)	part of WikiProjects and a semantic concept
image (P18)	divers	Wikimedia Commons image, if multiple add pref. rank
location (P275)	Leibniz-Zentrum für Archäologie (Q115715006)	current location -> LEIZA
made from material (P130)	divers	material (optional)
collection (P195)	Leibniz-Zentrum für Archäologie (Q115715006)	Leibniz-Zentrum für Archäologie (LEIZA)
inventory number (P121)	divers	inventory number of LEIZA, domain-specific repositories (use qualifier collection (P105) to refer to the collection), set a pref. rank
described at URL (P973)	URL	link to the repository(ies)
on focus list of Wikimedia project (P3036)	divers	Wikimedia Projects, e.g., Wikidata:WikiProject ARS3D or Wikidata:WikiProject NAVISone
exact match (P286)	divers	exact match links to archaeology link

Examples [edit]

Wrecks in NAVISone [edit]

- LEIZA NAVIS_SHIP_33 (Q12848050)
- LEIZA NAVIS_SHIP_38 (Q12848057)

Reconstructions in NAVISone [edit]

- LEIZA KOPIE_42295 (Q12848085)
- LEIZA KOPIE_42437 (Q12848085)

Models in NAVISone [edit]

- LEIZA KOPIE_42498 (Q12848021)
- LEIZA AO.00001 (Q12848037)

Ship Objects in NAVISone [edit]

- LEIZA O 41997 (Q12848047)
- LEIZA KOPIE_42696 (Q12848075)

ARS in NAVISone [edit]

- LEIZA O 40719 (Q12848961) also in Wikidata:WikiProject ARS3D
- LEIZA O 39677 (Q12848911) also in Wikidata:WikiProject ARS3D

https://www.wikidata.org/wiki/Wikidata:WikiProject_NAVISone

LEIZA KOPIE_42295 (Q126490585)

Ship object in the LEIZA collection [edit](#)

– In more languages

Configure



Language	Label	Description	Also known as
English	LEIZA KOPIE_42295	Ship object in the LEIZA collection	
German	No label defined	No description defined	
Italian	No label defined	No description defined	
American English	No label defined	No description defined	

All entered languages

Statements

instance of	 archaeological artifact edit
	 0 references + add reference
	 NAVISone Semantic Concept edit
	 0 references + add reference
	 reconstruction edit
	 0 references + add reference
	 0 references + add value
part of	 WikiProject NAVISone edit
	 0 references + add reference
	 NAVISone Semantic Concept edit
	 0 references + add reference
	 0 references + add value

- 0 entries [edit](#) [Wikipedia](#)
- 0 entries [edit](#) [Wikibooks](#)
- 0 entries [edit](#) [Wikinews](#)
- 0 entries [edit](#) [Wikiquote](#)
- 0 entries [edit](#) [Wikisource](#)
- 0 entries [edit](#) [Wikiversity](#)
- 0 entries [edit](#) [Wikivoyage](#)
- 0 entries [edit](#) [Wiktionary](#)
- 0 entries [edit](#) [Multilingual sites](#)

image	 edit
	LEIZA KOPIE_42295 2010000681275.jpg 854 × 1,000; 160 KB 0 references + add reference
image	 edit
	LEIZA KOPIE_42295 DK 2012 00131.jpg 1,000 × 967; 162 KB 0 references + add reference
	 0 references + add value
location	 Leibniz-Zentrum für Archäologie edit
	 0 references + add reference
	 0 references + add value
made from material	 wood edit
	 0 references + add reference
sailcloth	 sailcloth edit
	 0 references + add reference
	 0 references + add value

<https://www.wikidata.org/wiki/Q126490585>



Hauptseite
Willkommen
Gemeinschaftsportal
Forum für Fragen
Hilfe

Mitmachen
Datei hochladen
Letzte Änderungen
Neue Dateien
Zufällige Datei
Kontakt

Werkzeuge

Links auf diese Seite
Änderungen an
verlinkten Seiten
Spezialseiten
Permanenter Link
Seiteninformationen
Konzept-URI
Seite zitieren
Gekürzte URL abrufen
QR-Code herunterladen
Löschung vorschlagen

Drucken/Exportieren
Als PDF herunterladen
Druckversion

Datei Diskussion

File:LEIZA KOPIE 42295 2010000681275.jpg

Aus Wikimedia Commons, dem freien Medienarchiv

Herunterladen Einbinden



Größe dieser Vorschau: 512 × 600 Pixel. Weitere Auflösungen: 205 × 240 Pixel | 410 × 480 Pixel | 854 × 1.000 Pixel.

Originaldatei (854 × 1.000 Pixel, Dateigröße: 160 KB, MIME-Typ: image/jpeg).



Hauptseite
Willkommen
Gemeinschaftsportal
Forum für Fragen
Hilfe

Mitmachen
Datei hochladen
Letzte Änderungen
Neue Dateien
Zufällige Datei
Kontakt

Werkzeuge

Links auf diese Seite
Änderungen an
verlinkten Seiten
Spezialseiten
Permanenter Link
Seiteninformationen
Konzept-URI
Seite zitieren
Gekürzte URL abrufen
QR-Code herunterladen
Löschung vorschlagen

Drucken/Exportieren
Als PDF herunterladen
Druckversion

Datei Diskussion

File:LEIZA KOPIE 42295 DK 2012 00131.jpg

Aus Wikimedia Commons, dem freien Medienarchiv

Herunterladen Einbinden



Größe dieser Vorschau: 800 × 534 Pixel. Weitere Auflösungen: 320 × 213 Pixel | 640 × 427 Pixel | 1.000 × 667 Pixel.

Originaldatei (1.000 × 667 Pixel, Dateigröße: 162 KB, MIME-Typ: image/jpeg).

https://commons.wikimedia.org/wiki/File:LEIZA_KOPIE_42295_2010000681275.JPG

https://commons.wikimedia.org/wiki/File:LEIZA_KOPIE_42295_DK_2012_00131.JPG

ARS3D



- Main page
- Community portal
- Project chat
- Create a new item
- Recent changes
- Random item
- Query Service
- Nearby
- Help
- Donate

- Linguistic data
- Create a new Lexeme
- Recent changes
- Random Lexeme

- Tools
- What links here
- Related changes
- Special pages
- Permanent link
- Page information
- Get shortened URL
- Download QR code

In Wikipedia [Add links](#)

Project page | Discussion

Wikidata:WikiProject ARS3D

inspired by: Wikidata:GLAM/Baden-Württemberg-GLAM_goes_OpenData

Commons Category: Category:ARS3D

Contents [hide]

- Statements to model an ARS3D object
- Examples
 - ARS3D bowls also in NAVISone
 - ARS3D bowls
- Contributors

Statements to model an ARS3D object [edit]

Property	Example	description
instance of (P11)	archaeological artifact (Q220659) ARS3D Semantic Concept (Q12448844) African red slip ware (Q490037)	defines it as an ARS object, archaeological artefact and ARS3D semantic concept
part of (P381)	WikiProject ARS3D (Q12448820) ARS3D Semantic Concept (Q12448844) WikiProject NAVISone (Q12448837)	part of WikiProjects and a semantic concept
image (P18)	divers	Wikimedia Commons image, if multiple add pref. rank
culture (P2568)	late antiquity (Q21765)	late antiquity
location (P276)	Leibniz-Zentrum für Archäologie (Q11570506)	current location -> LEIZA
made from material (P186)	clay (Q43302)	clay
depicts (P182)	divers	depicted elements
collection (P126)	Leibniz-Zentrum für Archäologie (Q11570506)	Leibniz-Zentrum für Archäologie (LEIZA)
inventory number (P217)	divers	inventory number of LEIZA, domain-specific repositories (use qualifier collection (P186) to refer to the collection), set a pref. rank
described at URL (P973)	URL	link to the repository(ies)
shape (P1416)	divers	shape, e.g., bowl (Q15308)
on focus list of Wikimedia project (P5026)	divers	Wikimedia Projects, e.g., Wikidata:WikiProject ARS3D or Wikidata:WikiProject NAVISone
state of conservation (P4816)	divers	state of conservation, e.g., preserved (Q2686759)
exact match (P2886)	divers	exact match links to archaeology link
has part(s) (P527)	divers	Feature Statements, such as Armstrong 6.07 (Q11188528) with image qualifier, e.g., File:Armstrong 6.07.png
Arachne entity ID (P10510)	divers	Arachne entity ID (use qualifier object has role (P3811) to refer to the object role to physical object (Q222897) or 3D model (Q285983)), set a pref. rank to physical object (Q222897)

Examples [edit]

ARS3D bowls also in NAVISone [edit]

- LEIZA O 40719 (Q12448921) also in Wikidata:WikiProject NAVISone
- LEIZA O 39877 (Q12448911) also in Wikidata:WikiProject NAVISone
- LEIZA O 39746 (Q12448905) also in Wikidata:WikiProject NAVISone
- LEIZA O 39786 (Q12448910) also in Wikidata:WikiProject NAVISone
- LEIZA O 39680 (Q12448940) also in Wikidata:WikiProject NAVISone

ARS3D bowls [edit]



https://www.wikidata.org/wiki/Wikidata:WikiProject_AR3D



Item [Discussion](#)

LEIZA O.40719 (Q126488981)

African Red Slip Ware (ARS) object in the LEIZA collection

[In more languages](#)

[Configure](#)

Language	Label	Description	Also known as
English	LEIZA O.40719	African Red Slip Ware (ARS) object in the LEIZA collection	
German	No label defined	No description defined	
Italian	No label defined	No description defined	
American English	No label defined	No description defined	

All entered languages

Statements

instance of	 archaeological artifact edit
	0 references + add reference
	 ARS3D Semantic Concept edit
	0 references + add reference
	 African red slip ware edit
	0 references + add reference
	 NAVISone Semantic Concept edit
	0 references + add reference
	+ add value

part of	 WikiProject ARS3D edit
	0 references + add reference
	 ARS3D Semantic Concept edit
	0 references + add reference
	 WikiProject NAVISone edit

[Wikipedia](#) (0 entries) [edit](#)

[Wikibooks](#) (0 entries) [edit](#)

[Wikinews](#) (0 entries) [edit](#)

[Wikiquote](#) (0 entries) [edit](#)

[Wikisource](#) (0 entries) [edit](#)

[Wikiversity](#) (0 entries) [edit](#)

[Wikivoyage](#) (0 entries) [edit](#)

[Wiktionary](#) (0 entries) [edit](#)

[Multilingual sites](#) (0 entries) [edit](#)

image [edit](#)



LEIZA O.40719 ARS3D ScanWithoutTexture.jpg
1,000 × 1,000, 67 KB

0 references [+ add reference](#)
[+ add value](#)

culture [late antiquity](#) [edit](#)

0 references [+ add reference](#)
[+ add value](#)

location [Leibniz-Zentrum für Archäologie](#) [edit](#)

0 references [+ add reference](#)
[+ add value](#)

made from material [clay](#) [edit](#)

0 references [+ add reference](#)
[+ add value](#)

depicts [basket](#) [edit](#)

0 references [+ add reference](#)

[Erotes](#) [edit](#)

0 references [+ add reference](#)
[+ add value](#)

[HTTPS://WWW.WIKIDATA.ORG/WIKI/Q126488981](https://www.wikidata.org/wiki/Q126488981)



Hauptseite
Willkommen
Gemeinschaftsportal
Forum für Fragen
Hilfe

Mitmachen
Datei hochladen
Letzte Änderungen
Neue Dateien
Zufällige Datei
Kontakt

Werkzeuge
Links auf diese Seite
Änderungen an
verlinkten Seiten
Spezialseiten
Permanenter Link
Seiteninformationen
Konzept-URI
Seite zitieren
Gekürzte URL abrufen
QR-Code herunterladen
Löschung vorschlagen

Drucken/Exportieren
Als PDF herunterladen
Druckversion

Datei **Diskussion**

File:LEIZA O.40719 ARS3D ScanWithoutTexture.jpg

Aus Wikimedia Commons, dem freien Medienarchiv

Herunterladen Ein



Größe dieser Vorschau: 600 × 600 Pixel. Weitere Auflösungen: 240 × 240 Pixel | 480 × 480 Pixel | 1.000 × 1.000 Pixel.

[Notiz hinzufügen](#)

Originaldatei (1.000 × 1.000 Pixel, Dateigröße: 57 KB, MIME-Typ: image/jpeg). [Bild drehen](#)

[Im Medienbetrachter öffnen](#)

[HTTPS://COMMONS.WIKIMEDIA.ORG/WIKI/FILE:LEIZA_O.40719_ARS3D_SCANWITHOUTTEXTURE.JPG](https://commons.wikimedia.org/wiki/File:LEIZA_O.40719_ARS3D_SCANWITHOUTTEXTURE.JPG)

Wikidata:WikiProject African Red Slip Ware Digital

Contents [hide]

- 1 Background
 - 1.1 Institutions
 - 1.2 Funding
- 2 Participants
- 3 List of Terms
 - 3.1 Potforms
 - 3.2 Iconography

Background [edit]

African Red Slip Ware Digital (ARS3D) ^(d): 3D DOCUMENTATION FOR A MULTI-PERSPECTIVE ANALYSIS OF A CENTRAL LATE ANTIQUE OBJECT TYPE

Due to its striking decoration, the so-called African Red Slip Ware (ARS) is central to the understanding of Late Antique imagination. The collaborative project between i3mainz and the RGZM opens up the artefact in an innovative and sustainable way through 3D digitalisation.

Characteristic of the North African bowls, plates, and jugs are their pictorial decorations applied mainly by appliquéés and stamps. As mass-produced image carriers and everyday objects, the ARS spread throughout the empire. The range of motifs includes mythological scenes as well as scenes from the Old and New Testament, circus, arena and hunting scenes as well as fish and plant motifs. The appliquéés-decorated pottery thus provides insights into Late Antique imagination and its changes, as well as into the economic history of the period between the 3rd and 5th centuries AD in North Africa. Previous documentation methods were not able to capture the objects and their decoration in an adequate way. The digital recording of the RGZM's collections by 3D scans allows to compare potentially identical appliquéés and to assign them to their negative forms and the corresponding stamps. Whereas vessel curvature previously falsified the assignment of appliquéés and models, 3D analysis and visualisation tools now allow a comparison. Metadata created for each object increases the effectiveness and accuracy of determining image context and content. Issues related to the production of the ARS and the process flows within the workshops can be investigated through the analysis of the 3D data.

Institutions [edit]

- i3mainz - Institut für Raumbezogene Informations- und Messtechnik
- Römisch-Germanisches Zentralmuseum Leibniz-Forschungsinstitut für Archäologie

Funding [edit]

- Bundesministerium für Bildung und Forschung
- Förderkennzeichen: BMBF-01UG1888AX / BMBF-01UG1888BX

Participants [edit]

- Florian Thiery (talk) - Q66606154 ^(d)
- Dr. Allard Mees FSA - Q88865971 ^(d)
- Dr. Louise Rokohl - Q106962297 ^(d)
- Römisch-Germanisches Zentralmuseum - Q878029 ^(d)
- Institute for Spatial Information and Surveying Technology - Q88965529 ^(d)

https://www.wikidata.org/wiki/Wikidata:WikiProject_African_Red_Slip_Ware_Digital



Item Discussion

Hayes 53A (Q109532933)

ceramic form in Hayes (1972), pp.78-80

[In more languages](#)

[Configure](#)

Language	Label	Description	Also known as
English	Hayes 53A	ceramic form in Hayes (1972), pp.78-80	
German	No label defined	No description defined	
Italian	No label defined	No description defined	
American English	No label defined	No description defined	

All entered languages

Statements

instance of	 typology item edit - 0 references + add reference
	 work of art edit - 0 references + add reference + add value

part of	 Late Roman Pottery edit - 0 references + add reference
	 African Red Slip Ware digital (ARSD) edit - 0 references + add reference + add value

image	  edit <div data-bbox="788 762 942 787"><p>LEIZAIO 40716 ARSD Scan/WithoutTexture.jpg 1,000 × 1,000; 57 KB</p></div> - 0 references + add reference + add value
-------	---

- [Wikipedia](#) (0 entries) [edit](#)
- [Wikibooks](#) (0 entries) [edit](#)
- [Wikinews](#) (0 entries) [edit](#)
- [Wikiquote](#) (0 entries) [edit](#)
- [Wikisource](#) (0 entries) [edit](#)
- [Wikiversity](#) (0 entries) [edit](#)
- [Wikivoyage](#) (0 entries) [edit](#)
- [Wiktionary](#) (0 entries) [edit](#)
- [Multilingual sites](#) (0 entries) [edit](#)

- [Main page](#)
- [Community portal](#)
- [Project chat](#)
- [Create a new item](#)
- [Recent changes](#)
- [Random item](#)
- [Query Service](#)
- [History](#)
- [Help](#)
- [Donate](#)
- [Lexicographical data](#)
- [Create a new Lexeme](#)
- [Recent changes](#)
- [Random Lexeme](#)
- [Tools](#)
- [What links here](#)
- [Related changes](#)
- [Special pages](#)
- [Permanent link](#)
- [Page information](#)
- [Concept URI](#)
- [Cite this page](#)
- [Get shortened URL](#)
- [Download QR code](#)

<https://www.wikidata.org/wiki/Q109532933>



- Hauptseite
- Willkommen
- Gemeinschaftsportal
- Forum für Fragen
- Hilfe
- Mitmachen
- Datei hochladen
- Letzte Änderungen
- Neue Dateien
- Zufällige Datei
- Kontakt
- Werkzeuge
- Links auf diese Seite
- Änderungen an verlinkten Seiten
- Spezialseiten
- Permanenter Link
- Seiteninformationen
- Konzept-URI
- Seite zitieren
- Gekürzte URL abrufen
- QR-Code herunterladen
- Löschung vorschlagen
- Drucken/Exportieren
- Als PDF herunterladen
- Druckversion

Datei Diskussion

File:LEIZA O.40719 ARS3D ScanWithoutTexture.jpg

Aus Wikimedia Commons, dem freien Medienarchiv

Herunterladen Einbin



Größe dieser Vorschau: 600 × 600 Pixel. Weitere Auflösungen: 240 × 240 Pixel | 480 × 480 Pixel | 1.000 × 1.000 Pixel.

Notiz hinzufügen

Originaldatei (1.000 × 1.000 Pixel, Dateigröße: 57 KB, MIME-Typ: image/jpeg); [Bild drehen](#)

Im Medienbetrachter öffnen

https://commons.wikimedia.org/wiki/File:LEIZA_O.40719_ARS3D_SCANWITHOUTTEXTURE.JPG

Object: Hayes 53A



Metadata

arspf_c30c01b2-9c7e-45ec-833b-f734e1000016	URI / permalink
Hayes 53A@en	label
African Red Slip Ware digital (ARS3D)	origin
lado:Potform,lado:AfricanRedSlipWare	type
c30c01b2-9c7e-45ec-833b-f734e1000016	identifier
2021-11-12T13:04:44.981494Z	last update

Project Data

Linked Open ARS (African Red Slip Ware digital (ARS3D))	project
RGZM, Bundesministerium für Bildung und Forschung (BMBF)	funding
Department of Scientific IT, RGZM, Mainz (Dr. Aillard Mees, Florian Thiery M.Sc.)	contact
01/02/18 - 31/05/21	duration

Resource Data

[HTTP://DATA.ARCHAEOLOGY.LINK/DATA/ARS/PF_C30C01B2-9C7E-45EC-833B-F734E1000016](http://data.archaeology.link/data/ars/pf_c30c01b2-9c7e-45ec-833b-f734e1000016)

Iconography [edit]

- ARS iconography used in the ARSSD project!

This list is periodically updated by a bot. Manual changes to the list will be removed on the next update!

WQSJL (Position) | TABricks (Find images) | Recent changes (Query: `SELECT ?item ?itemLabel ?collection ?pages ?creator (GROUP_CONCAT(DISTINCT ?img; SEPARATOR = ",") AS ?imges) ?lastUpdate ?version ?image WHERE (?item wdt:P31 wd:Q10915070; wdt:P361 wd:Q10915070; wdt:P395 ?collection; wdt:P304 ?pages; wdt:P378 ?item schema:detachedLabel ?lastUpdate; schema:version ?version; SERVICE wikibase:label (bd:serviceParam wikibase:language "[:de];") GROUP BY ?item ?itemLabel ?collection ?pages ?creator ?lastUpdate ?version ?image ORDER BY DESC (?itemLabel)`)

#	item	label	collection	pages	creator	lastUpdate	version	image
1	Löwenstein N / FT IV (Victoria)	Löwenstein N / FT IV (Victoria)	Mythologische Darstellungen auf Gebrauchsgegenständen der Spätantike. Die appliken- und reliefverzierte Sigillata C3/C4	634	Sophie zu Löwenstein	2022-03-11T22:41:16Z	1591787824	
2	Löwenstein N / FT III (Victoria)	Löwenstein N / FT III (Victoria)	Mythologische Darstellungen auf Gebrauchsgegenständen der Spätantike. Die appliken- und reliefverzierte Sigillata C3/C4	634	Sophie zu Löwenstein	2022-03-11T22:41:20Z	1591787832	
3	Löwenstein N / FT II (Victoria)	Löwenstein N / FT II (Victoria)	Mythologische Darstellungen auf Gebrauchsgegenständen der Spätantike. Die appliken- und reliefverzierte Sigillata C3/C4	633	Sophie zu Löwenstein	2022-03-11T22:41:20Z	1591787828	
4	Löwenstein N / FT I (Victoria)	Löwenstein N / FT I (Victoria)	Mythologische Darstellungen auf Gebrauchsgegenständen der Spätantike. Die appliken- und reliefverzierte Sigillata C3/C4	632-633	Sophie zu Löwenstein	2022-03-11T22:41:16Z	1591787826	
5	Löwenstein Kat.-Nr. VS 46	Löwenstein Kat.-Nr. VS 46	Mythologische Darstellungen auf Gebrauchsgegenständen der Spätantike. Die appliken- und reliefverzierte Sigillata C3/C4	801	Sophie zu Löwenstein	2023-04-18T13:47:13Z	1877700146	
6	Löwenstein Kat.-Nr. VS 21	Löwenstein Kat.-Nr. VS 21	Mythologische Darstellungen auf Gebrauchsgegenständen der Spätantike. Die appliken- und reliefverzierte Sigillata C3/C4	792	Sophie zu Löwenstein	2022-03-11T22:11:28Z	1591787868	
7	Löwenstein K / FT II (Pan)	Löwenstein K / FT II (Pan)	Mythologische Darstellungen auf Gebrauchsgegenständen der Spätantike. Die appliken- und reliefverzierte Sigillata C3/C4	668-669	Sophie zu Löwenstein	2023-12-04T14:26:16Z	2023051722	
8	Löwenstein Fischende Erosen J / BT V	Löwenstein Fischende Erosen J / BT V	Mythologische Darstellungen auf Gebrauchsgegenständen der Spätantike. Die appliken- und reliefverzierte Sigillata C3/C4	710	Sophie zu Löwenstein	2023-04-08T10:09:02Z	1870712149	
9	Löwenstein Eros J / FT VIII	Löwenstein Eros J / FT VIII	Mythologische Darstellungen auf Gebrauchsgegenständen der Spätantike. Die appliken- und reliefverzierte Sigillata C3/C4	698-700	Sophie zu Löwenstein	2022-10-28T14:07:56Z	1759904569	
10	Löwenstein Die Übergabe Achills an Chiron	Löwenstein Die Übergabe Achills an Chiron	Mythologische Darstellungen auf Gebrauchsgegenständen der Spätantike. Die appliken- und reliefverzierte Sigillata C3/C4	433	Sophie zu Löwenstein	2022-10-28T13:24:31Z	1756683739	

https://www.wikidata.org/wiki/Wikidata:WikiProject_African_Red_Slip_Ware_Digital



- [Main page](#)
- [Community portal](#)
- [Project chat](#)
- [Create a new item](#)
- [Recent changes](#)
- [Random item](#)
- [Query Service](#)
- [Nearby](#)
- [Help](#)
- [Donate](#)
- Lexicographical data
- [Create a new Lexeme](#)
- [Recent changes](#)
- [Random Lexeme](#)
- Tools
- [What links here](#)
- [Recent changes](#)
- [Special pages](#)
- [Permanent link](#)
- [Page information](#)
- [Concept LPT](#)
- [Cite this page](#)
- [Get shortened URL](#)
- [Download QR code](#)

[Item](#) [Discussion](#)

Armstrong 8.99 (Q110892536)

iconographic description in Armstrong (1993), p.190 [edit](#)

+ In more languages

Confuse

Language	Label	Description	Also known as
English	Armstrong 8.99	iconographic description in Armstrong (1993), p.190	
German	No label defined	No description defined	
Italian	No label defined	No description defined	
American English	No label defined	No description defined	

All entered languages

Statements

instance of	 iconographic item edit
	− 0 references + add reference
 work of art	edit
	− 0 references + add reference
	+ add value

part of	 A thesaurus of applied motives on African Red Slip Ware edit
	− 0 references + add reference
 African Red Slip Ware digital (ARSSD)	edit
	− 0 references + add reference
	+ add value

image	 edit
	
	Löwenstein N FT II Västoria.png 1,000 × 1,000; 287 KiB
	+ 1 reference + add value

- Wikipedia (0 entries) [edit](#)
- Wikibooks (0 entries) [edit](#)
- Wikinews (0 entries) [edit](#)
- Wikiquote (0 entries) [edit](#)
- Wikisource (0 entries) [edit](#)
- Wikiversity (0 entries) [edit](#)
- Wikivoyage (0 entries) [edit](#)
- Wiktionary (0 entries) [edit](#)
- Multilingual sites (0 entries) [edit](#)

[HTTPS://WWW.WIKIDATA.ORG/WIKI/Q110892536](https://www.wikidata.org/wiki/Q110892536)



- Hauptseite
- Willkommen
- Gemeinschaftsportal
- Forum für Fragen
- Hilfe
- Mitmachen
- Datei hochladen
- Letzte Änderungen
- Neue Dateien
- Zufällige Datei
- Kontakt
- Werkzeuge
- Links auf diese Seite
- Änderungen an verifizierten Seiten
- Spezialseiten
- Permanenter Link
- Seiteninformationen
- Konzept-URI
- Seite zitieren
- Gekürzte URL abrufen
- QR-Code herunterladen
- Löschung vorschlagen
- Drucken/Exportieren
- Als PDF herunterladen
- Druckversion

Datei Diskussion

File:Löwenstein N FT II Victoria.png

Aus Wikimedia Commons, dem freien Medienarchiv

Herunterladen Einbinden



Größe dieser Vorschau: 600 × 600 Pixel. Weitere Auflösungen: 240 × 240 Pixel | 480 × 480 Pixel | 1.000 × 1.000 Pixel.

[Notiz hinzufügen](#)

Originaldatei (1.000 × 1.000 Pixel, Dateigröße: 287 KB, MIME-Typ: image/png); Bild drehen)

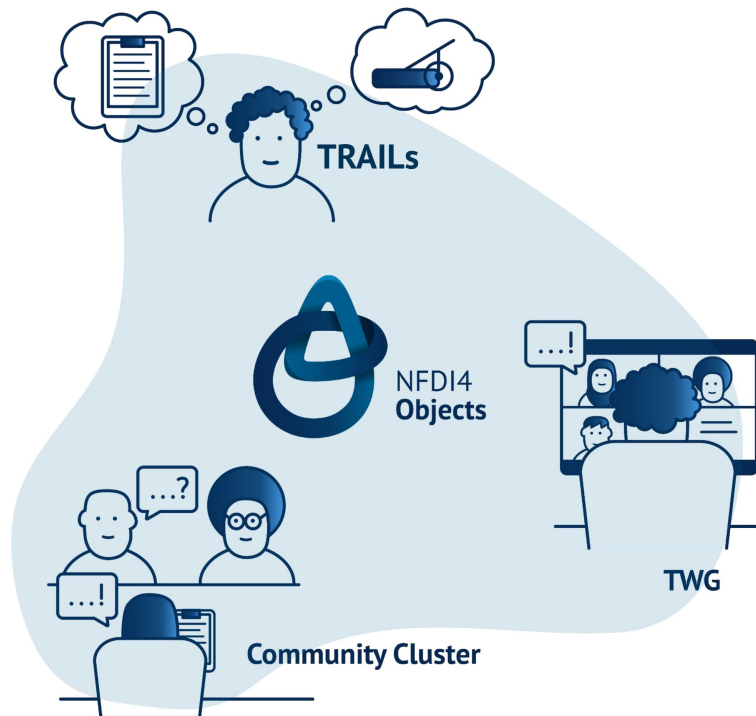
Im Medienbetrachter öffnen

https://commons.wikimedia.org/wiki/File:L%C3%B6wenstein_N_FT_II_Victoria.png



NFDI4Objects

Research Data Infrastructure
for the Material Remains of
Human History



NFDI4Objects

Community Cluster
**Semantic Modelling
& Linked Open Data**

TEMPORARY WORKING GROUPS

- WIKIVERSUM
- WIKIBASE
- DIGITALE PROVENIENZFORSCHUNG



[Main Page](#) [Discussion](#)

Main Page

There is currently no text in this page. You can search for this page title in other pages, search the related logs, or create this page.

[Main page](#)
[Recent changes](#)
[Random page](#)
[Help about MediaWiki](#)

[Privacy policy](#) [About N4O Provenance](#) [Disclaimers](#) [Mobile view](#)

Tools

[What links here](#)
[Special pages](#)
[Printable version](#)
[Page information](#)

Wikibase

[New Item](#)
[New Property](#)
[New Schema](#)
[All Properties](#)
[Query Service](#)
[Cradle](#)
[QuickStatements](#)



NFDI4Objects
Collecting

[HTTPS://N4O-PROV.WIKIBASE.CLOUD/WIKI/MAIN_PAGE](https://n4o-prov.wikibase.cloud/wiki/Main_Page)

URI	label	instance	subclass
https://n40-prov.wikibase.cloud/wiki/Item:Q5	SKOS Plus Class		
https://n40-prov.wikibase.cloud/wiki/Item:Q1	Concept		SKOS Plus Class
https://n40-prov.wikibase.cloud/wiki/Item:Q2	Concept Scheme		SKOS Plus Class
https://n40-prov.wikibase.cloud/wiki/Item:Q6	Person / Human	Concept	SKOS Plus Class
https://n40-prov.wikibase.cloud/wiki/Item:Q7	Corporate Body	Concept	SKOS Plus Class
https://n40-prov.wikibase.cloud/wiki/Item:Q8	Fictive Person	Concept	SKOS Plus Class
https://n40-prov.wikibase.cloud/wiki/Item:Q15	Personen-Gazetteer	Concept Scheme	SKOS Plus Class
https://n40-prov.wikibase.cloud/wiki/Item:Q22	Körperschaften-Gazetteer	Concept Scheme	SKOS Plus Class
https://n40-prov.wikibase.cloud/wiki/Item:Q16	Rolle		SKOS Plus Class
https://n40-prov.wikibase.cloud/wiki/Item:Q17	Medailleur/in	Rolle	SKOS Plus Class
https://n40-prov.wikibase.cloud/wiki/Item:Q18	Vorbesitzer/in	Rolle	SKOS Plus Class
https://n40-prov.wikibase.cloud/wiki/Item:Q21	Münzhändler	Rolle	SKOS Plus Class
https://n40-prov.wikibase.cloud/wiki/Item:Q12	Repository		SKOS Plus Class
https://n40-prov.wikibase.cloud/wiki/Item:Q9	GND	Repository	SKOS Plus Class
https://n40-prov.wikibase.cloud/wiki/Item:Q10	Wikidata	Repository	SKOS Plus Class
https://n40-prov.wikibase.cloud/wiki/Item:Q11	VIAF	Repository	SKOS Plus Class
https://n40-prov.wikibase.cloud/wiki/Item:Q13	Wikipedia	Repository	SKOS Plus Class
https://n40-prov.wikibase.cloud/wiki/Item:Q14	NDP		
https://n40-prov.wikibase.cloud/wiki/Item:Q24	British Museum		

URI	label	Data Type	prop. type	Type
https://n40-prov.wikibase.cloud/wiki/Property:P1	subclass of	Item	Item	skos
https://n40-prov.wikibase.cloud/wiki/Property:P2	instance of	Item	Item	skos
https://n40-prov.wikibase.cloud/wiki/Property:P19	in scheme	Item	Item	skos
https://n40-prov.wikibase.cloud/wiki/Property:P3	top concept of	Item	Item	skos
https://n40-prov.wikibase.cloud/wiki/Property:P4	has top concept	Item	Item	skos
https://n40-prov.wikibase.cloud/wiki/Property:P5	broader	Item	Item	skos
https://n40-prov.wikibase.cloud/wiki/Property:P6	narrower	Item	Item	skos
https://n40-prov.wikibase.cloud/wiki/Property:P7	related	Item	Item	skos
https://n40-prov.wikibase.cloud/wiki/Property:P8	broad match	URL	qualifier	skos
https://n40-prov.wikibase.cloud/wiki/Property:P9	narrow match	URL	qualifier	skos
https://n40-prov.wikibase.cloud/wiki/Property:P10	related match	URL	qualifier	skos
https://n40-prov.wikibase.cloud/wiki/Property:P11	close match	URL	qualifier	skos
https://n40-prov.wikibase.cloud/wiki/Property:P12	exact match	URL	qualifier	skos
https://n40-prov.wikibase.cloud/wiki/Property:P13	reference URL	URL	reference	wb
https://n40-prov.wikibase.cloud/wiki/Property:P21	aligned with	URL	Item	wb
https://n40-prov.wikibase.cloud/wiki/Property:P22	alignment type	Property	qualifier	wb
https://n40-prov.wikibase.cloud/wiki/Property:P23	alignment repository	Item	qualifier	wb
https://n40-prov.wikibase.cloud/wiki/Property:P20	has role	Item	Item	prov
https://n40-prov.wikibase.cloud/wiki/Property:P16	date of birth	Point in time	Item	prov
https://n40-prov.wikibase.cloud/wiki/Property:P15	date of death	Point in time	Item	prov
https://n40-prov.wikibase.cloud/wiki/Property:P24	location	URL	Item	prov
https://n40-prov.wikibase.cloud/wiki/Property:P25	coordinate location	Geographic coordinates	Item	prov
https://n40-prov.wikibase.cloud/wiki/Property:P29	linked objects	URL	Item	prov

URI	label	instance	role
https://n40-prov.wikibase.cloud/wiki/Item:Q19	Prof. Hans Karl Burgeff	Q6	Q17;Q18
https://n40-prov.wikibase.cloud/wiki/Item:Q20	Zakaris Bezdikian	Q6	Q21
https://n40-prov.wikibase.cloud/wiki/Item:Q23	Firma Ignaz Storek (Brünn)	Q7	Q21
https://n40-prov.wikibase.cloud/wiki/Item:Q25	Dr. Philipp Lederer	Q6	Q21
https://n40-prov.wikibase.cloud/wiki/Item:Q26	Felix Schlessinger	Q6	Q21

WIKIBASE STRUCTURE FÜR EINEN PROVENIENZ-GAZETTEER



Main page
Recent changes
Random page
Help about MediaWiki

Tools
What links here
Related changes
Special pages
Printable version
Permanent link
Page information
Concept URI

Wikibase
New Item
New Property
New Schema
All Properties
Query Service
Cradle
QuickStatements

In other languages
[Add links](#)

Item [Discussion](#)

Dr. Philipp Lederer ^(Q25)

Coin Dealer in Berlin

[edit](#)

[~ In more languages](#)

[Configure](#)









Language	Label	Description	Also known as
English	Dr. Philipp Lederer	Coin Dealer in Berlin	
German	Dr. Philipp Lederer	Münzhändler in Berlin	
Polish	No label defined	No description defined	
French	No label defined	No description defined	

Statements

instance of	Concept	edit
	~ 0 references	+ add reference
Person / Human	~ 0 references	+ add reference
	+ add value	+ add value
in scheme	Person-Gazetteer	edit
	~ 0 references	+ add reference
has role	Coin Dealer	edit
	~ 0 references	+ add reference
	+ add value	+ add value

aligned with	https://link.smb.museum/ndp/person/4077	edit
	alignment type exact match alignment repository NDP ~ 0 references	+ add reference
https://id-nb.info/nd/143778765	edit	
	alignment type exact match alignment repository GND + 1 reference	
http://viaf.org/viaf/103209004	edit	
	alignment type exact match alignment repository VIAF + 1 reference	
http://wikidata.org/entity/Q2086982	edit	
	alignment type exact match alignment repository Wikidata + 1 reference	
https://de.wikipedia.org/wiki/Philipp_Lederer	edit	
	alignment type exact match alignment repository Wikipedia + 1 reference	
https://www.britishmuseum.org/collection/term/BIOG59166	edit	
	alignment type exact match alignment repository British Museum + 1 reference	+ add value
location URL	http://www.wikidata.org/entity/Q64	edit
	~ 0 references	+ add reference
	+ add value	+ add value
coordinate location	52°31′N, 13°23′E	edit
	~ 0 references	+ add reference
	+ add value	+ add value

<https://n40-prov.wikibase.cloud/wiki/item:Q25>

linked objects		
	 https://ikmk.smb.museum/object?id=18273152	 edit
	▼ 0 references	+ add reference
	 https://ikmk.smb.museum/object?id=18267378	 edit
	▼ 0 references	+ add reference
	 https://ikmk.smb.museum/object?id=18269072	 edit
	▼ 0 references	+ add reference
	 https://ikmk.smb.museum/object?id=18311140	 edit
	▼ 0 references	+ add reference
		+ add value

<https://n40-prov.wikibase.cloud/wiki/item:Q25>

FINIS!

QUESTIONS?