

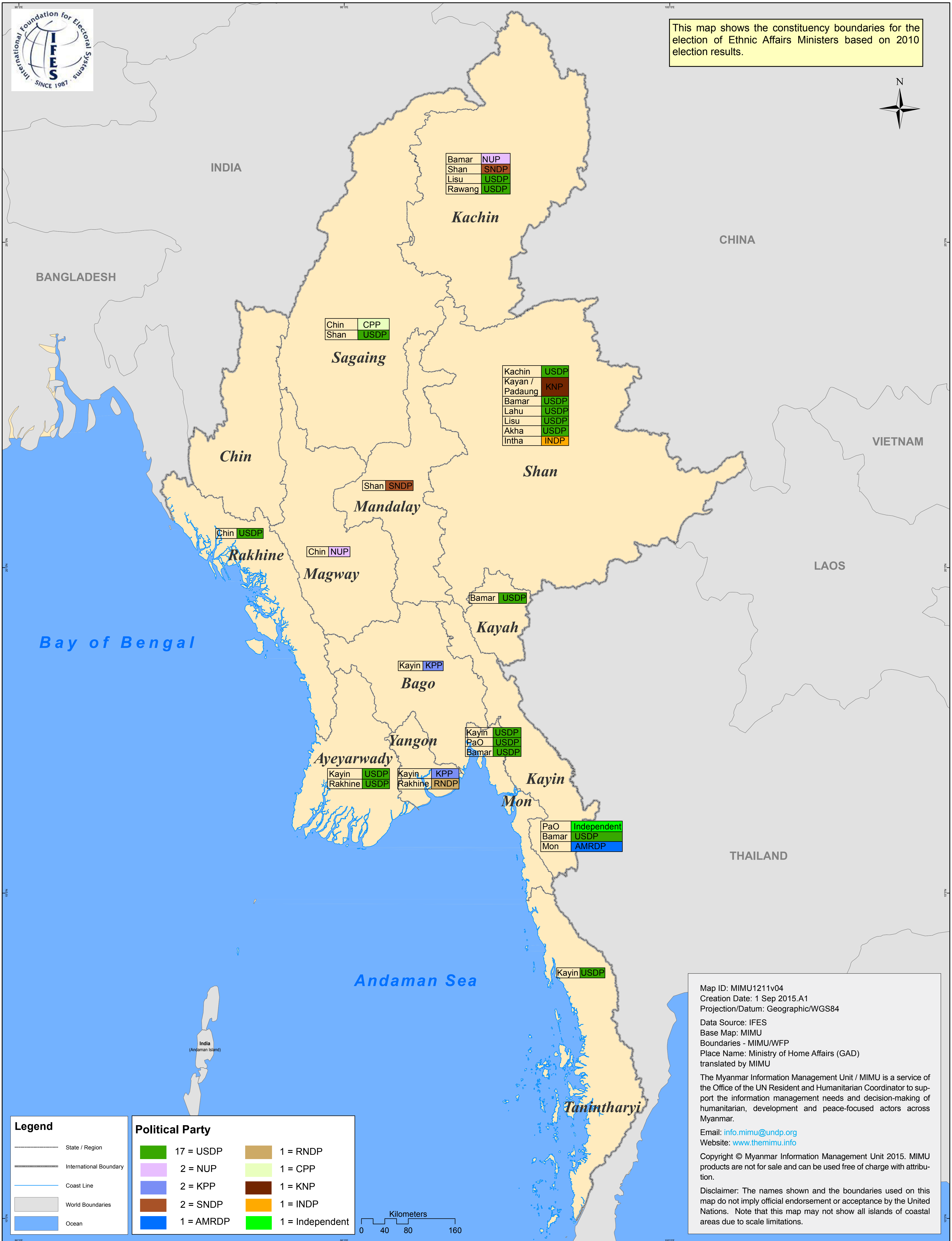



Political Party Representation among Ethnic Affairs Ministers, based on 2010 election results

Myanmar Information Management Unit



This map shows the constituency boundaries for the election of Ethnic Affairs Ministers based on 2010 election results.

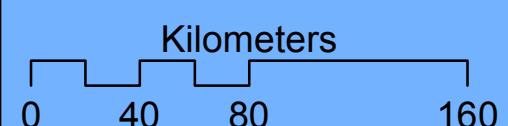


Legend

- State / Region
- International Boundary
- Coast Line
- World Boundaries
- Ocean

Political Party

17 = USDP	1 = RNDP
2 = NUP	1 = CPP
2 = KPP	1 = KNP
2 = SNDP	1 = INDP
1 = AMRDP	1 = Independent



Map ID: MIMU1211v04
 Creation Date: 1 Sep 2015.A1
 Projection/Datum: Geographic/WGS84
 Data Source: IFES
 Base Map: MIMU
 Boundaries - MIMU/WFP
 Place Name: Ministry of Home Affairs (GAD)
 translated by MIMU

The Myanmar Information Management Unit / MIMU is a service of the Office of the UN Resident and Humanitarian Coordinator to support the information management needs and decision-making of humanitarian, development and peace-focused actors across Myanmar.

Email: info.mimu@undp.org
 Website: www.themimu.info

Copyright © Myanmar Information Management Unit 2015. MIMU products are not for sale and can be used free of charge with attribution.

Disclaimer: The names shown and the boundaries used on this map do not imply official endorsement or acceptance by the United Nations. Note that this map may not show all islands of coastal areas due to scale limitations.