北太平洋天氣圖

昭和十一年八月

神戸

海洋氣象臺

DAILY WEATHER CHARTS

OF THE

NORTH PACIFIC OCEAN.

AUGUST

1936

THE IMPERIAL MARINE OBSERVATORY,
KOBE, JAPAN.

寄贈
12.5.12
帝國圖書館

mb.	m.m.	inch
950	712.6	28.06
955	716.3	28.20
960	720.1	28.35
965	723.8	28.50
970	727.6	28.65
975	731.3	28.79
980	735.1	28.94
985	738.8	29.09
990	742.6	29.24
995	746.3	29.38
1000	750.1	29.53
1005	753.8	29.68
1010	757.6	29.83
1015	761.3	29.97
1020	765.1	30.12
1025	768.8	30.27
1030	772.6	30.42
1035	776.3	30.56
1040	780.1	30.71
1045	783.8	30.86
1050	787.6	31.01

印刷人販賣所
神戸市神戸區中山手通七丁目
海洋氣象臺

DAILY WEATHER CHART OF THE NORTH PACIFIC OCEAN

(Noon of the meridian of 135° E.)

THE IMPERIAL MARINE OBSERVATORY KOBE JAPAN

№4962

北太平洋天氣圖

1

Aug. 1936

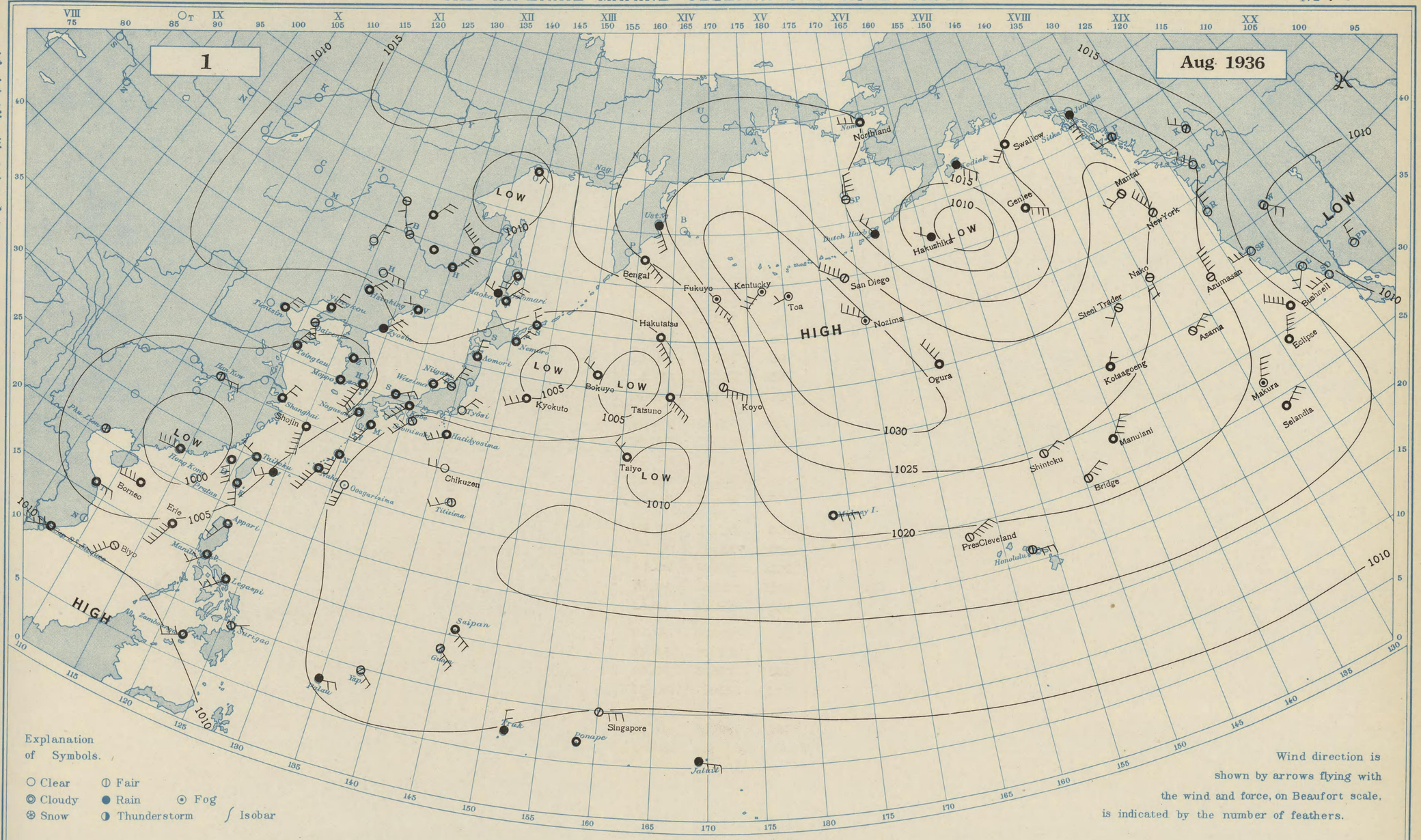

Explanation of Symbols.

○ Clear ◐ Fair
◎ Cloudy ● Rain ⊙ Fog
⊛ Snow ◑ Thunderstorm ∫ Isobar

Wind direction is shown by arrows flying with the wind and force, on Beaufort scale, is indicated by the number of feathers.

Station / Hour of Observation	Taihoku 12h, 135E	Naha 12h, 135E	Ooagarizima 12h, 135E	Nagasaki 12h, 135E	Siomisaki 12h, 135E	Kôbe 12h, 135E	Tyôsi 12h, 135E	Hatidyôsima 12h, 135E	Titizima 12h, 135E	Wazima 12h, 135E	Aomori 12h, 135E	Nemuro 12h, 135E	Ootomari 12h, 135E	Moppo 12h, 135E	Zyôsin 12h, 135E	Dairen 12h, 135E	Hsinking 12h, 135E
Atm. Pressure (Red to m.s.l. and Strd. Gr.) mb.	01.7	07.8	10.4	06.7	10.3	08.8	09.3	11.0	13.1	08.7	09.7	08.7	11.0	03.5	09.1	06.1	08.2
Air Temperature (in C)	31	27	31	24	29	30	28	29	31	28	21	16	18	25	21	27	24
Direction and Force of Winds (0-12)	WNW 2	SSW 5	S 4	SW 2	SW 2	SW 4	NE 2	WSW 3	WSW 2	NE 2	N 2	NE 2	NE 3	- 1	NE 3	SSE 2	NE 3
Weather	cloudy	cloudy	clear	cloudy	fair	cloudy	clear	cloudy	fair	cloudy	cloudy	cloudy	cloudy	cloudy	rain	fair	cloudy

Station / Hour of Observation	Tientsin 12h, 135 E	Tsingtau 12h, 135E	Shanghai 12h, 135 E	Hankow 12h, 135 E	Saipan 12h, 135 E	Palau 12h, 135 E	Truk 12h, 135 E	Ponape 12h, 135 E	Jaluit 12h, 135 E	Hongkong 10h	Manila 14h	Phu-Lien 10h	Surigao 14h	Honolulu Midnight G.M.T.	Midway I. Midnight G.M.T.	Dutch Harbor Midnight G.M.T.	Kodiak Midnight G.M.T.
Atm. Pressure (Red. to m.s.l. and Surd Gr.) mb.	07.5	04.0	02.0	03.0	10.7	09.7	10.0	09.3	08.7	96.6	10.4	00.2	10.4	17.3	17.9	16.6	17.9
Air Temperature (in C)	28	26	28	31	30	28	27	27	27	27	30	31	32	27	-	13	16
Direction and Force of Winds (0-12)	NNE 2	NNE 3	NNE 2	E 2	SE 3	E 2	N 2	- 1	E 3	W 4	SW 2	calm	ENE 1	E 3	E 4	NW 2	SE 3
Weather	cloudy	cloudy	cloudy	fair	cloudy	rain	rain	cloudy	rain	cloudy	cloudy	fair	fair	fair	cloudy	rain	rain

發行人發行所
印刷人販賣所
神戸市神戸區中山手通七丁目
海洋氣象臺

DAILY WEATHER CHART OF THE NORTH PACIFIC OCEAN

(Noon of the meridian of 135° E.)

THE IMPERIAL MARINE OBSERVATORY KOBE JAPAN

№4963

北太平洋天氣圖

2

Aug. 1936

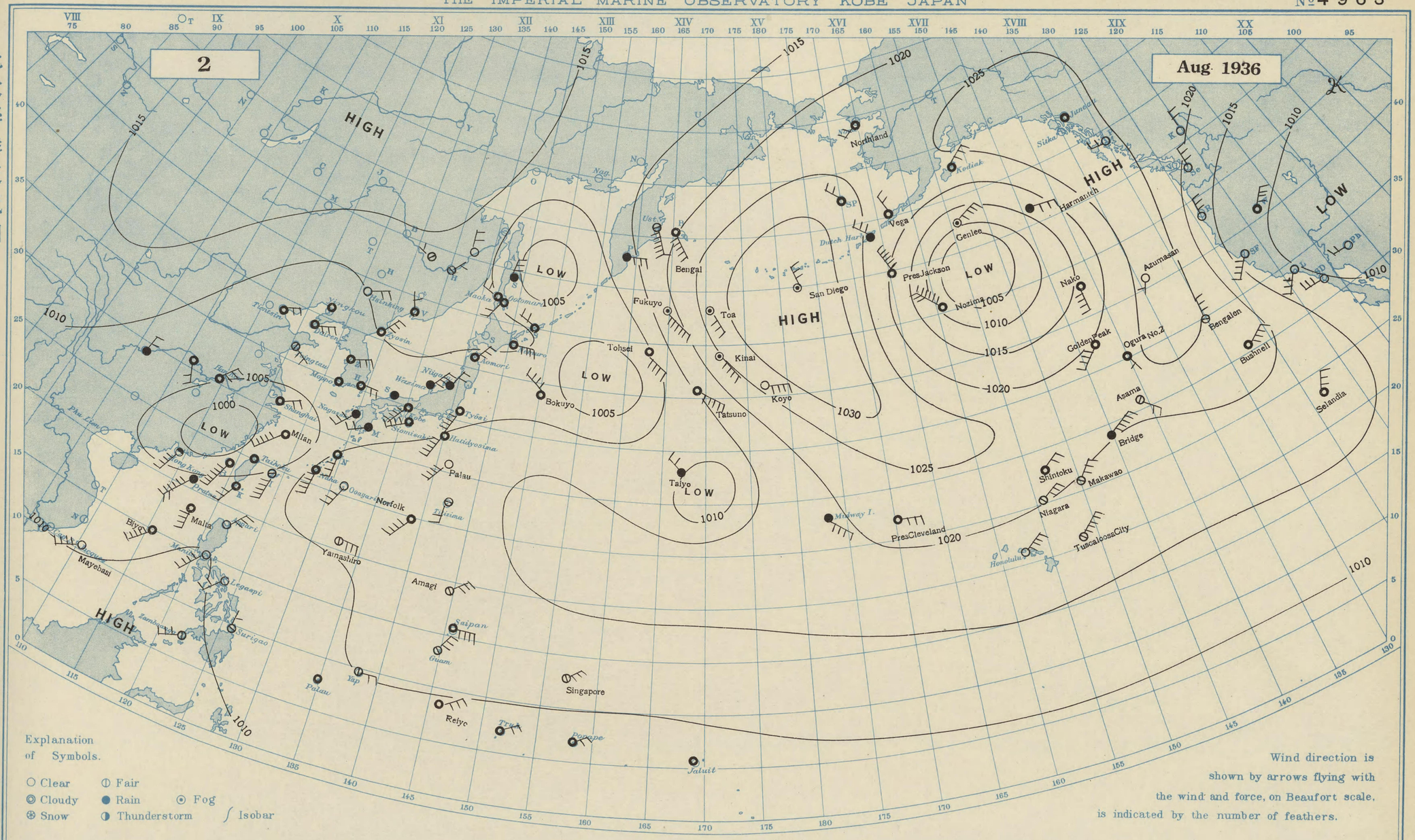

Explanation of Symbols.

○ Clear ◐ Fair
◎ Cloudy ● Rain ⊙ Fog
⊛ Snow ◑ Thunderstorm ∫ Isobar

Wind direction is shown by arrows flying with the wind and force, on Beaufort scale, is indicated by the number of feathers.

Station / Hour of Observation	Taihoku 12h, 135E	Naha 12h, 135E	Ooagarizima 12h, 135E	Nagasaki 12h, 135E	Siomisaki 12h, 135E	Kôbe 12h, 135E	Tyôsi 12h, 135E	Hatidyôsima 12h, 135E	Titizima 12h, 135E	Wazima 12h, 135E	Aomori 12h, 135E	Nemuro 12h, 135E	Ootomari 12h, 135E	Moppo 12h, 135E	Zyôsin 12h, 135E	Dairen 12h, 135E	Hsinking 12h, 135E
Atm. Pressure (Red to m.s.l. and Strd. Gr.) mb.	04.4	10.3	12.3	08.7	09.6	07.4	05.6	11.1	14.1	05.2	08.2	10.1	09.5	06.9	11.8	09.3	09.0
Air Temperature (in C)	32	30	31	23	28	28	26	29	32	23	21	17	18	27	22	25	28
Direction and Force of Winds (0-12)	- 1	S 5	SSW 3	SW 3	WSW 4	SW 4	SSW 5	SSW 5	S 2	NE 4	NE 3	E 2	SW 2	- 1	NE 3	ENE 3	ENE 2
Weather	cloudy	cloudy	clear	rain	cloudy	cloudy	cloudy	cloudy	fair	rain	cloudy	cloudy	cloudy	cloudy	cloudy	cloudy	clear

Station / Hour of Observation	Tientsin 12h, 135 E	Tsingtau 12h, 135 E	Shanghai 12h, 135 E	Hankow 12h, 135 E	Saipan 12h, 135 E	Palau 12h, 135 E	Truk 12h, 135 E	Ponape 12h, 135 E	Jaluit 12h, 135 E	Hongkong 10h	Manila 14h	Phu-Lien 10h	Surigao 14h	Honolulu Midnight G.M.T.	Midway I. Midnight G.M.T.	Dutch Harbor Midnight G.M.T.	Kodiak Midnight G.M.T.
Atm. Pressure (Red. to m.s.l. and Strd Gr.) mb.	09.3	06.7	04.7	05.0	11.3	09.2	08.8	08.6	10.0	97.0	12.0	-	10.9	15.9	17.9	22.7	24.0
Air Temperature (in C)	27	26	27	31	29	28	29	30	27	25	32	-	32	27	-	12	17
Direction and Force of Winds (0-12)	ENE 2	SE 2	ENE 2	NE 3	E 4	- 1	ENE 2	ENE 2	- 1	SSW 4	SW 4	-	N 1	NE 4	SE 4	NW 3	NE 3
Weather	cloudy	fair	cloudy	cloudy	cloudy	cloudy	cloudy	cloudy	cloudy	t.s.	clear	-	fair	clear	rain	rain	cloudy

發行人發行所 神戸市神戸區中山手通七丁目 海洋氣象臺
印刷人販賣所

DAILY WEATHER CHART OF THE NORTH PACIFIC OCEAN

(Noon of the meridian of 135° E.)

THE IMPERIAL MARINE OBSERVATORY KOBE JAPAN

No 4964

北太平洋天氣圖

3

Aug. 1936

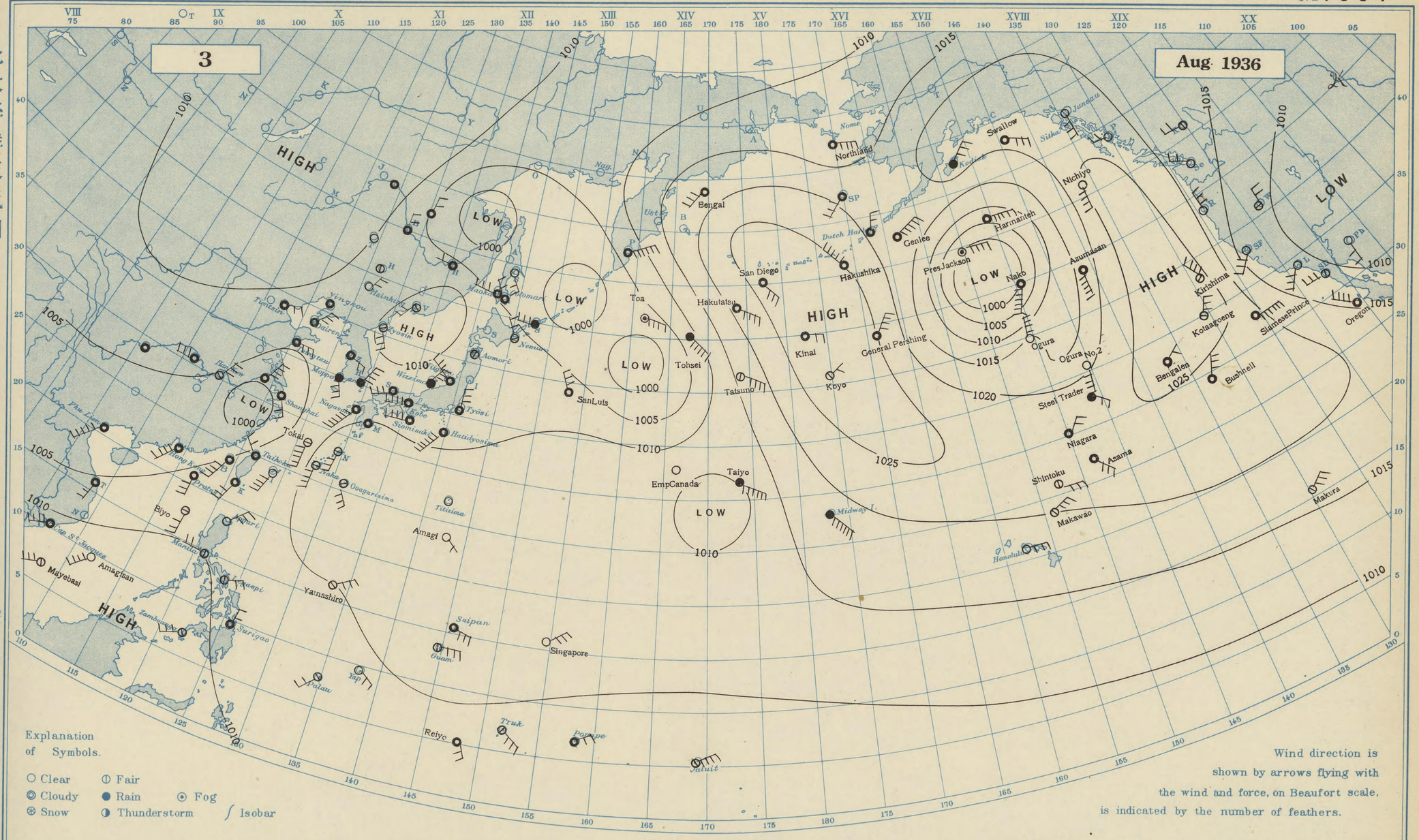

Explanation of Symbols.

○ Clear ◐ Fair
◎ Cloudy ● Rain ⊙ Fog
⊛ Snow ◑ Thunderstorm ∫ Isobar

Wind direction is shown by arrows flying with the wind and force, on Beaufort scale, is indicated by the number of feathers.

Station / Hour of Observation	Taihoku 12h, 135E	Naha 12h, 135E	Ooagarizima 12h, 135E	Nagasaki 12h, 135E	Siomisaki 12h, 135E	Kôbe 12h, 135E	Tyôsi 12h, 135E	Hatidyôsima 12h, 135E	Titizima 12h, 135E	Wazima 12h, 135E	Aomori 12h, 135E	Nemuro 12h, 135E	Ootomari 12h, 135E	Moppo 12h, 135E	Zyôsin 12h, 135E	Dairen 12h, 135E	Hsinking 12h, 135E
Atm. Pressure (Red to m.s.l. and Strd. Gr.) mb.	05.3	11.0	11.5	09.6	08.6	08.4	07.5	08.4	13.6	08.0	08.3	05.1	04.2	08.8	11.3	09.7	08.3
Air Temperature (in C)	32	30	31	26	26	27	21	28	32	22	23	18	20	22	24	25	28
Direction and Force of Winds (0-12)	NW 2	S 4	SSE 3	SW 6	W 4	W 5	N 3	SW 5	- 1	NE 3	- 1	NNW 2	NNW 2	SSE 3	SSE 3	NE 3	NNE 2
Weather	cloudy	fair	fair	cloudy	cloudy	cloudy	cloudy	cloudy	clear	rain	fair	fair	cloudy	rain	fair	cloudy	clear

Station / Hour of Observation	Tientsin 12h, 135 E	Tsingtau 12h, 135E	Shanghai 12h, 135 E	Hankow 12h, 135 E	Saipan 12h, 135 E	Palau 12h, 135 E	Truk 12h, 135 E	Ponape 12h, 135 E	Jaluit 12h, 135 E	Hongkong 10h	Manila 14h	Phu-Lien 10h	Surigao 14h	Honolulu Midnight G.M.T.	Midway I. Midnight G.M.T.	Dutch Harbor Midnight G.M.T.	Kodiak Midnight G.M.T.
Atm. Pressure (Red. to m.s.l. and Strd Gr.) mb.	09.3	06.6	01.6	05.3	10.4	09.7	07.8	07.5	06.9	01.6	10.7	01.6	10.0	15.2	15.2	19.3	22.0
Air Temperature (in C)	28	25	27	31	30	29	30	29	28	28	31	29	29	27	-	12	13
Direction and Force of Winds (0-12)	ENE 2	E 3	SSE 2	NNE 3	ESE 3	SW 2	SE 3	ENE 2	ENE 4	SW 4	W 2	SW 5	N 2	E 3	SE 6	N 2	NE 3
Weather	cloudy	cloudy	cloudy	fair	cloudy	fair	fair	cloudy	fair	cloudy	fair	cloudy	cloudy	clear	rain	cloudy	rain

發行人 發行所
印刷人 販賣所
神戸市神戸區中山手通七丁目
海洋氣象臺

DAILY WEATHER CHART OF THE NORTH PACIFIC OCEAN

(Noon of the meridian of 135° E.)

THE IMPERIAL MARINE OBSERVATORY KOBE JAPAN

No 4965

北太平洋天氣圖

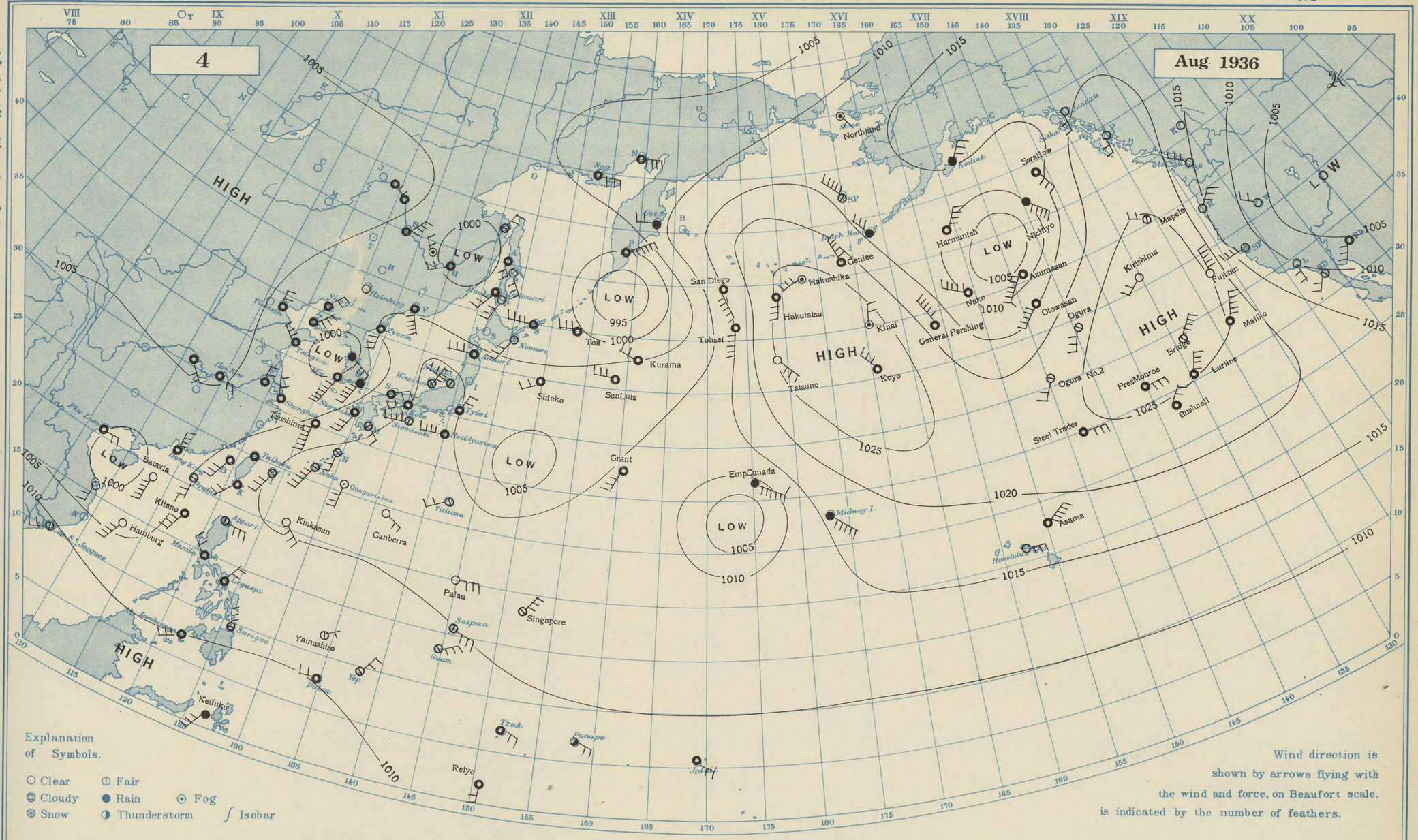

Explanation of Symbols.

○ Clear ◐ Fair
◎ Cloudy ● Rain ⊙ Fog
⊛ Snow ◑ Thunderstorm ∫ Isobar

Wind direction is shown by arrows flying with the wind and force, on Beaufort scale, is indicated by the number of feathers.

Station / Hour of Observation	Taihoku 12h, 135E	Naha 12h, 135E	Ooagarizima 12h, 135E	Nagasaki 12h, 135E	Siomisaki 12h, 135E	Kôbe 12h, 135E	Tyôsi 12h, 135E	Hatidyôsima 12h, 135E	Titizima 12h, 135E	Wazima 12h, 135E	Aomori 12h, 135E	Nemuro 12h, 135E	Ootomari 12h, 135E	Moppo 12h, 135E	Zyôsin 12h, 135E	Dairen 12h, 135E	Hsinking 12h, 135E
Atm. Pressure (Red to m.s.l. and Strd. Gr.) mb.	08.4	11.4	12.3	09.3	10.6	09.9	10.0	10.4	13.9	10.6	09.1	04.0	02.0	00.4	07.0	02.6	02.7
Air Temperature (in C)	29	30	31	28	28	30	23	29	32	25	24	24	22	27	22	26	30
Direction and Force of Winds (0-12)	- 1	SSW 5	S 3	SSW 3	W 4	WSW 2	NNE 2	W 4	WSW 2	NNE 2	W 3	SW 3	SSW 3	SSW 6	S 3	NE 3	- 1
Weather	cloudy	fair	clear	cloudy	fair	cloudy	cloudy	cloudy	fair	fair	cloudy	clear	clear	cloudy	cloudy	cloudy	clear

Station / Hour of Observation	Tientsin 12h, 135 E	Tsingtau 12h, 135E	Shanghai 12h, 135 E	Hankow 12h, 135 E	Saipan 12h, 135 E	Palau 12h, 135 E	Truk 12h, 135 E	Ponape 12h, 135 E	Jaluit 12h, 135 E	Hongkong 10h	Manila 14h	Phu-Lien 10h	Surigao 14h	Honolulu Midnight G.M.T.	Midway I. Midnight G.M.T.	Dutch Harbor Midnight G.M.T.	Kodiak Midnight G.M.T.
Atm. Pressure (Red. to m.s.l. and Strd Gr.) mb.	03.4	02.3	04.8	05.7	10.0	10.3	08.8	08.6	07.0	01.6	09.5	02.0	09.0	15.9	15.2	13.9	15.9
Air Temperature (in C)	29	26	27	30	30	26	28	27	27	25	32	26	31	28	-	12	13
Direction and Force of Winds (0-12)	N 2	NW 3	NNW 2	E 2	ESE 3	W 2	ESE 2	ESE 2	ESE 2	N 4	NW 2	W 2	NNW 3	E 3	SE 5	NW 3	NE 3
Weather	cloudy	cloudy	cloudy	cloudy	fair	cloudy	cloudy	t.s.	cloudy	cloudy	cloudy	cloudy	fair	clear	rain	rain	rain

發行人 發行所
印刷人 販賣所
神戸市神戸區中山手通七丁目 海洋氣象臺

DAILY WEATHER CHART OF THE NORTH PACIFIC OCEAN

(Noon of the meridian of 135° E.)

THE IMPERIAL MARINE OBSERVATORY KOBE JAPAN

№4966

北太平洋天氣圖

5

Aug. 1936

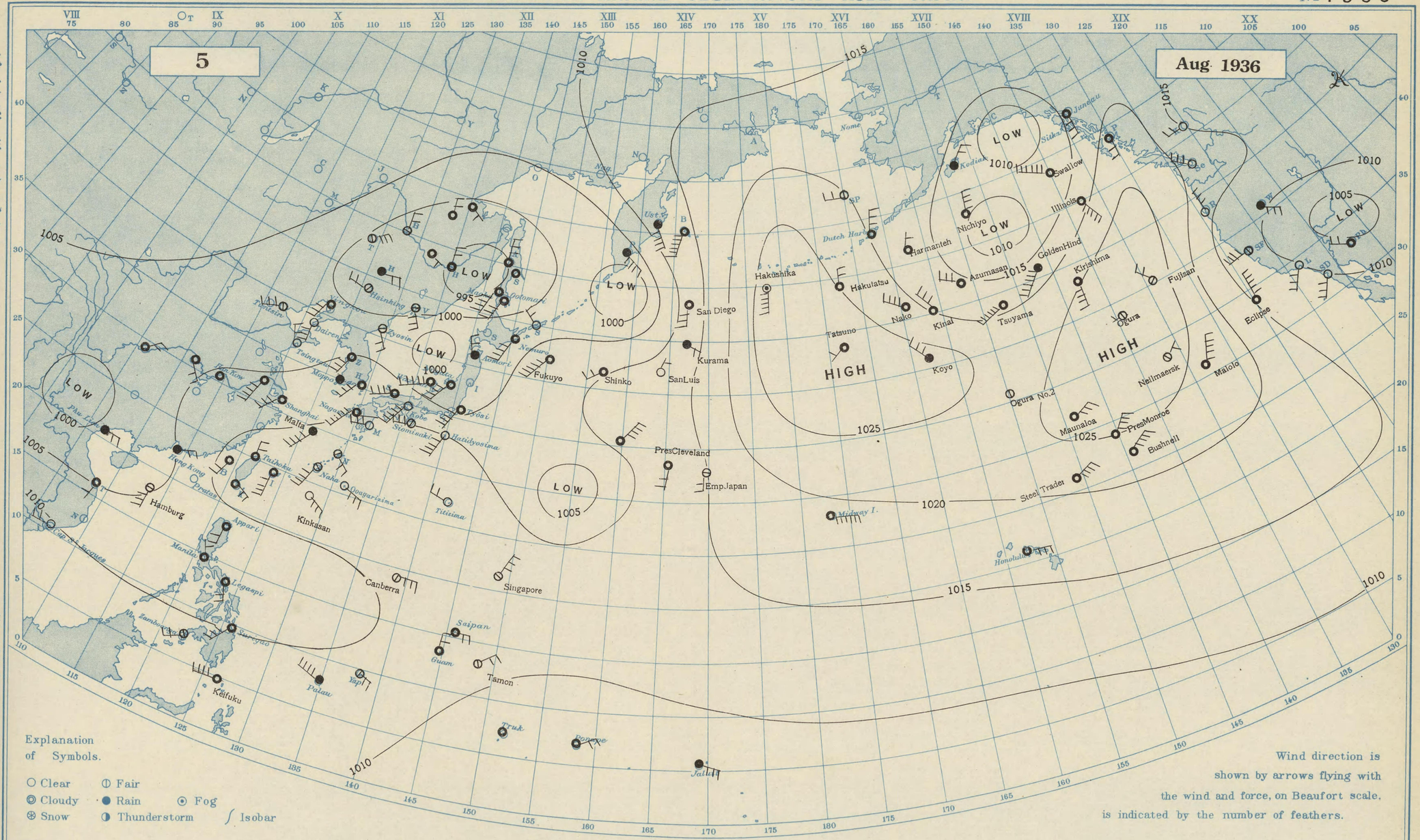

Explanation of Symbols.

○ Clear ◐ Fair
◎ Cloudy ● Rain ⊙ Fog
⊛ Snow ◑ Thunderstorm ∫ Isobar

Wind direction is shown by arrows flying with the wind and force, on Beaufort scale, is indicated by the number of feathers.

Station / Hour of Observation	Taihoku 12h, 135E	Naha 12h, 135E	Ooagarizima 12h, 135E	Nagasaki 12h, 135E	Siomisaki 12h, 135E	Kôbe 12h, 135E	Tyôsi 12h, 135E	Hatidyôsima 12h, 135E	Titizima 12h, 135E	Wazima 12h, 135E	Aomori 12h, 135E	Nemuro 12h, 135E	Ootomari 12h, 135E	Moppo 12h, 135E	Zyôsin 12h, 135E	Dairen 12h, 135E	Hsinking 12h, 135E
Atm. Pressure (Red to m.s.l. and Strd. Gr.) mb.	10.9	13.7	13.5	10.0	10.0	08.7	04.7	11.0	14.6	04.0	00.8	03.1	99.5	07.0	00.4	03.3	97.3
Air Temperature (in C)	31	29	31	27	28	29	27	29	32	29	19	20	20	23	25	28	29
Direction and Force of Winds (0-12)	N 2	SSW 4	ESE 3	SW 6	W 4	SW 5	SSW 4	SSW 4	WNW 2	WSW 5	NNW 2	SSW 4	SSW 3	calm	SSE 2	S 3	WNW 2
Weather	cloudy	fair	clear	cloudy	fair	clear	cloudy	clear	clear	cloudy	rain	cloudy	cloudy	rain	fair	clear	fair

Station / Hour of Observation	Tientsin 12h, 135 E	Tsingtau 12h, 135E	Shanghai 12h, 135 E	Hankow 12h, 135 E	Saipan 12h, 135 E	Palau 12h, 135 E	Truk 12h, 135 E	Ponape 12h, 135 E	Jaluit 12h, 135 E	Hongkong 10h	Manila 14h	Phu-Lien 10h	Surigao 14h	Honolulu Midnight G.M.T.	Midway I. Midnight G.M.T.	Dutch Harbor Midnight G.M.T.	Kodiak Midnight G.M.T.
Atm. Pressure (Red. to m.s.l. and Strd Gr.) mb.	02.3	03.9	06.6	06.3	10.1	11.0	09.0	08.2	07.8	05.2	09.9	04.0	10.4	15.2	17.3	19.3	13.9
Air Temperature (in C)	32	26	28	31	30	26	30	29	26	27	30	26	29	27	-	12	12
Direction and Force of Winds (0-12)	WSW 3	NNW 2	SW 3	- 1	E 2	WNW 4	- 1	ENE 2	ESE 3	ENE 2	NNW 1	E 2	SW 3	E 3	E 6	N 3	NE 2
Weather	fair	clear	cloudy	cloudy	cloudy	rain	cloudy	cloudy	rain	rain	cloudy	rain	cloudy	cloudy	cloudy	cloudy	rain

發行人 發行所
印刷人 販賣所
神戸市神戸區中山手通七丁目 海洋氣象臺

DAILY WEATHER CHART OF THE NORTH PACIFIC OCEAN

(Noon of the meridian of 135° E.)

THE IMPERIAL MARINE OBSERVATORY KOBE JAPAN

№4967

北太平洋天氣圖

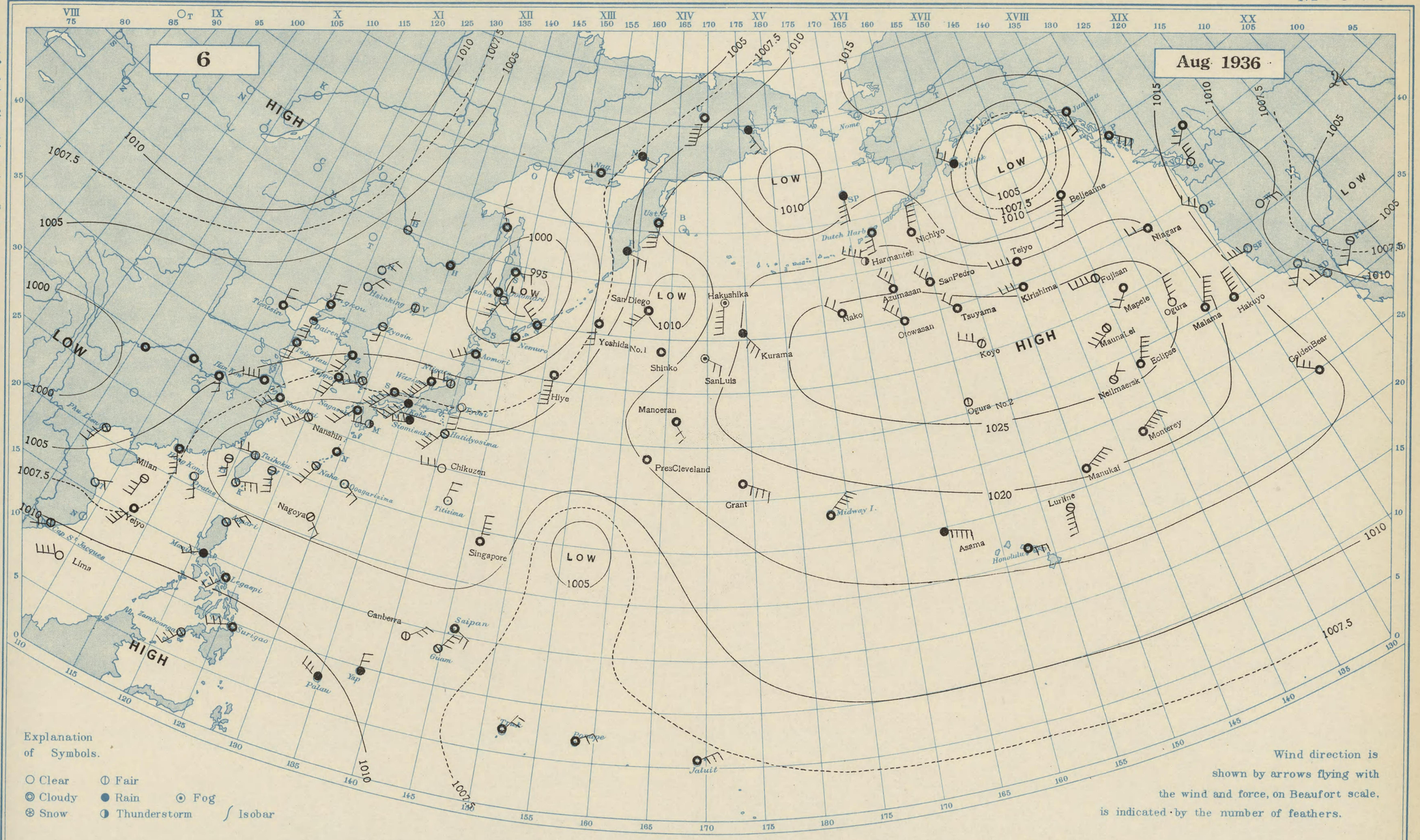

Explanation of Symbols.

○ Clear ◑ Fair

◎ Cloudy ● Rain ⊙ Fog

⊛ Snow ◑ Thunderstorm ∫ Isobar

Wind direction is shown by arrows flying with the wind and force, on Beaufort scale, is indicated by the number of feathers.

Station / Hour of Observation	Taihoku 12h, 135E	Naha 12h, 135E	Ooagarizima 12h, 135E	Nagasaki 12h, 135E	Siomisaki 12h, 135E	Kôbe 12h, 135E	Tyôsi 12h, 135E	Hatidyôsima 12h, 135E	Titizima 12h, 135E	Wazima 12h, 135E	Aomori 12h, 135E	Nemuro 12h, 135E	Ootomari 12h, 135E	Moppo 12h, 135E	Zyôsin 12h, 135E	Dairen 12h, 135E	Hsinking 12h, 135E
Atm. Pressure (Red to m.s.l. and Strd. Gr.) mb.	11.4	13.7	14.3	11.5	10.7	09.0	05.5	11.5	14.4	05.2	02.4	99.8	97.1	08.6	02.9	04.3	03.1
Air Temperature (in C)	32	30	31	25	28	28	28	30	32	29	27	25	21	27	27	29	24
Direction and Force of Winds (0-12)	W 2	SSW 3	ESE 2	SW 3	W 3	SW 4	S 4	SW 4	N 2	SW 5	WSW 3	- 1	SSW 3	SSW 3	S 2	S 3	NE 2
Weather	fair	fair	clear	cloudy	rain	rain	clear	fair	clear	cloudy	cloudy	cloudy	clear	cloudy	fair	t.s.	clear

Station / Hour of Observation	Tientsin 12h, 135E	Tsingtau 12h, 135E	Shanghai 12h, 135E	Hankow 12h, 135E	Saipan 12h, 135E	Palau 12h, 135E	Truk 12h, 135E	Ponape 12h, 135E	Jaluit 12h, 135E	Hongkong 10h	Manila 14h	Phu-Lien 10h	Surigao 14h	Honolulu Midnight G.M.T.	Midway I. Midnight G.M.T.	Dutch Harbor Midnight G.M.T.	Kodiak Midnight G.M.T.
Atm. Pressure (Red. to m.s.l. and Strd Gr.) mb.	03.0	04.6	09.9	06.6	08.8	11.4	07.3	06.4	06.0	08.0	11.5	04.7	11.8	15.9	18.6	19.3	09.1
Air Temperature (in C)	30	28	28	26	30	23	29	30	27	27	29	30	27	27	-	14	14
Direction and Force of Winds (0-12)	N 2	S 2	SW 3	SSE 2	ESE 2	WNW 3	NE 2	ENE 2	ENE 3	SSE 4	WSW 2	SSW 3	WSW 3	E 3	NE 5	S 3	NW 2
Weather	cloudy	cloudy	cloudy	cloudy	cloudy	rain	cloudy	cloudy	cloudy	cloudy	rain	fair	cloudy	cloudy	cloudy	cloudy	rain

發行人發行所 神戸市神戸區中山手通七丁目 海洋氣象臺

印刷人販賣所

DAILY WEATHER CHART OF THE NORTH PACIFIC OCEAN

(Noon of the meridian of 135° E.)

THE IMPERIAL MARINE OBSERVATORY KOBE JAPAN

№4968

北太平洋天氣圖

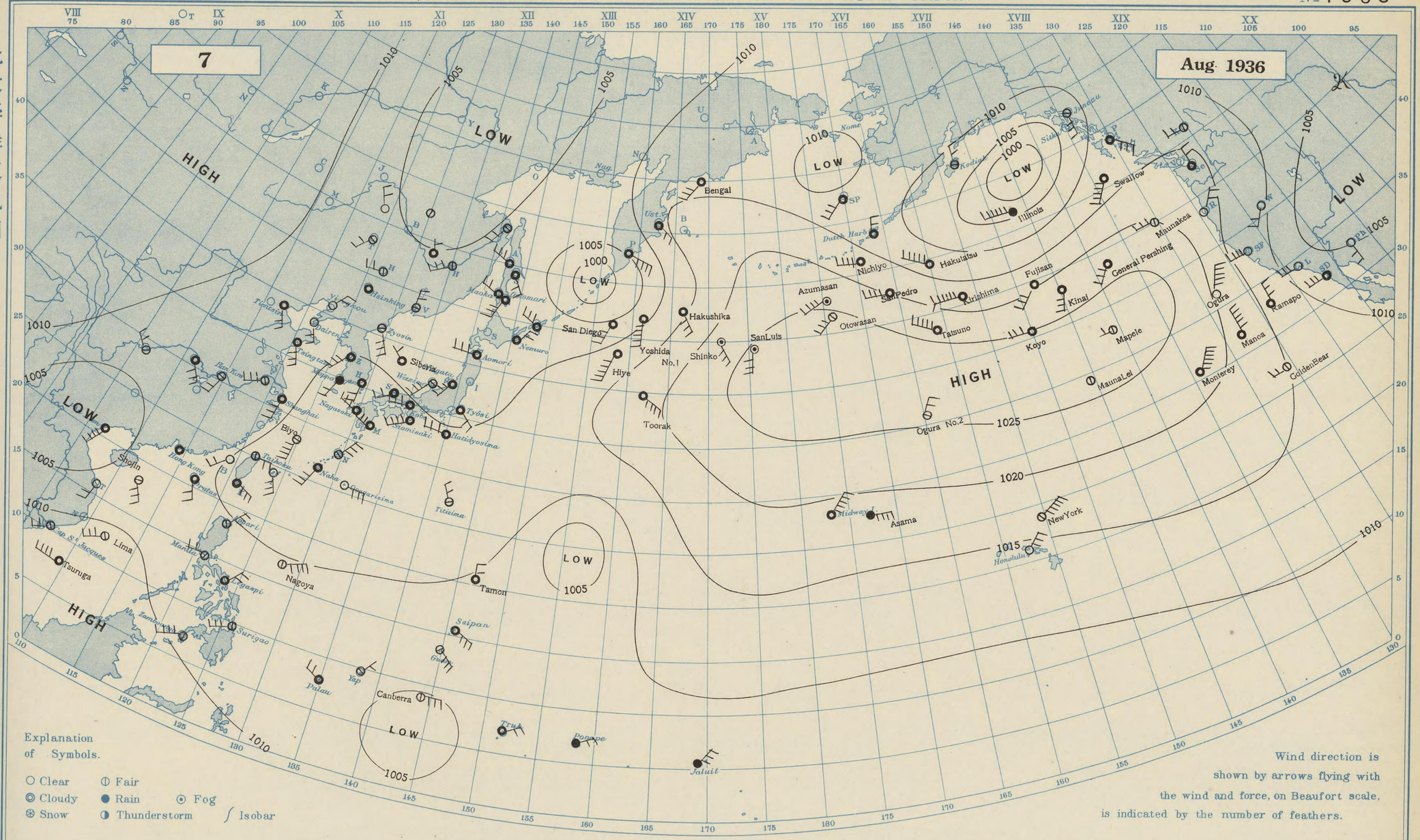

Station / Hour of Observation	Taihoku 12h, 135E	Naha 12h, 135E	Ooagarizima 12h, 135E	Nagasaki 12h, 135E	Siomisaki 12h, 135E	Kôbe 12h, 135E	Tyôsi 12h, 135E	Hatidyôsima 12h, 135E	Titizima 12h, 135E	Wazima 12h, 135E	Aomori 12h, 135E	Nemuro 12h, 135E	Ootomari 12h, 135E	Moppo 12h, 135E	Zyôsin 12h, 135E	Dairen 12h, 135E	Hsinking 12h, 135E
Atm. Pressure (Red to m.s.l. and Strd. Gr.) mb.	11.8	13.6	13.9	14.1	11.3	11.0	08.6	11.1	13.5	09.3	07.7	05.9	06.1	11.8	08.7	08.4	06.6
Air Temperature (in C)	33	30	31	28	27	28	28	30	32	27	24	21	19	27	26	28	27
Direction and Force of Winds (0-12)	E 2	SSW 3	E 3	WNW 3	WSW 4	W 3	SE 2	W 3	NNW 2	SW 3	W 3	NE 2	SSW 3	SSW 2	SSE 3	SSE 2	- 1
Weather	fair	cloudy	clear	cloudy	cloudy	cloudy	cloudy	cloudy	fair	fair	cloudy	cloudy	cloudy	rain	fair	clear	cloudy

Station / Hour of Observation	Tientsin 12h, 135 E	Tsingtau 12h, 135 E	Shanghai 12h, 135 E	Hankow 12h, 135 E	Saipan 12h, 135 E	Palau 12h, 135 E	Truk 12h, 135 E	Ponape 12h, 135 E	Jaluit 12h, 135 E	Hongkong 10h	Manila 14h	Phu-Lien 10h	Surigao 14h	Honolulu Midnight G.M.T.	Midway I. Midnight G.M.T.	Dutch Harbor Midnight G.M.T.	Kodiak Midnight G.M.T.
Atm. Pressure (Red. to m.s.l. and Strd Gr.) mb.	06.4	07.8	08.7	09.0	07.7	06.9	07.7	07.1	07.1	08.0	10.1	03.9	09.1	14.5	18.6	12.5	09.8
Air Temperature (in C)	34	27	32	30	29	26	29	29	27	26	31	27	31	27	-	13	17
Direction and Force of Winds (0-12)	SSE 2	SSE 3	S 3	SSW 2	ESE 3	WNW 2	ENE 2	ENE 2	NE 2	calm	W 2	SSW 4	WSW 3	NE 3	NE 5	N 2	N 2
Weather	cloudy	cloudy	cloudy	fair	cloudy	cloudy	cloudy	rain	rain	cloudy	fair	cloudy	fair	clear	cloudy	cloudy	fair

發行人 發行所
印刷人 販賣所
神戸市神戸區中山手通七丁目
海洋氣象臺

DAILY WEATHER CHART OF THE NORTH PACIFIC OCEAN

(Noon of the meridian of 135° E.)

THE IMPERIAL MARINE OBSERVATORY KOBE JAPAN

№4969

北太平洋天氣圖

8

Aug. 1936

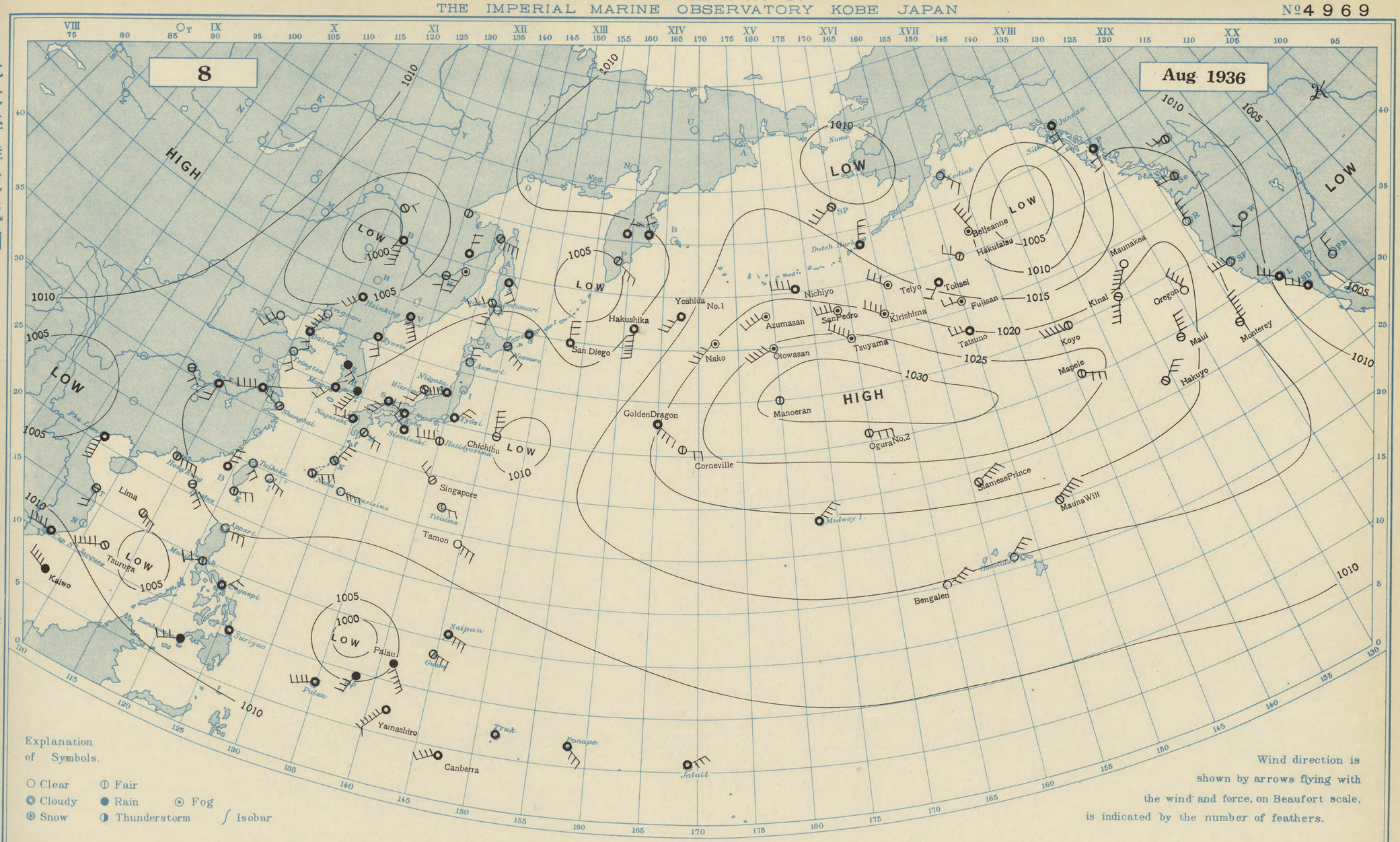

Explanation of Symbols.

○ Clear ◑ Fair
◎ Cloudy ● Rain ⊙ Fog
⊛ Snow ◑ Thunderstorm ∫ Isobar

Wind direction is shown by arrows flying with the wind and force, on Beaufort scale, is indicated by the number of feathers.

Station / Hour of Observation	Taihoku 12h, 135E	Naha 12h, 135E	Ooagarizima 12h, 135E	Nagasaki 12h, 135E	Siomisaki 12h, 135E	Kôbe 12h, 135E	Tyôsi 12h, 135E	Hatidyôsima 12h, 135E	Titizima 12h, 135E	Wazima 12h, 135E	Aomori 12h, 135E	Nemuro 12h, 135E	Ootomari 12h, 135E	Moppo 12h, 135E	Zyôsin 12h, 135E	Dairen 12h, 135E	Hsinking 12h, 135E
Atm. Pressure (Red to m.s.l. and Strd. Gr.) mb.	11.3	13.2	13.5	14.1	11.9	12.4	11.3	11.3	12.6	12.0	11.0	12.3	10.0	11.1	09.6	09.0	04.2
Air Temperature (in C)	34	31	31	29	30	29	27	32	32	29	26	18	22	28	26	28	29
Direction and Force of Winds (0-12)	SE 2	ENE 3	E 3	W 2	NW 2	WNW 2	NE 2	W 4	E 2	SW 2	N 2	SE 3	SSW 3	SW 2	SSE 2	SSE 2	SW 3
Weather	clear	fair	fair	cloudy	cloudy	cloudy	cloudy	fair	fair	fair	clear	fair	clear	cloudy	cloudy	cloudy	cloudy

Station / Hour of Observation	Tientsin 12h, 135 E	Tsingtau 12h, 135 E	Shanghai 12h, 135 E	Hankow 12h, 135 E	Saipan 12h, 135 E	Palau 12h, 135 E	Truk 12h, 135 E	Ponape 12h, 135 E	Jaluit 12h, 135 E	Hongkong 10h	Manila 14h	Phu-Lien 10h	Surigao 14h	Honolulu Midnight G.M.T.	Midway I. Midnight G.M.T.	Dutch Harbor Midnight G.M.T.	Kodiak Midnight G.M.T.
Atm. Pressure (Red. to m.s.l. and Strd Gr.) mb.	05.3	08.8	11.1	11.5	09.1	06.0	07.7	08.0	06.3	08.6	09.0	06.4	08.7	13.9	16.6	12.5	11.8
Air Temperature (in C)	35	28	33	31	30	27	27	28	30	26	29	26	27	27	-	12	18
Direction and Force of Winds (0-12)	SW 3	SSE 2	WNW 2	S 2	ESE 3	WSW 4	- 1	SE 3	ENE 3	E 4	WSW 2	S 5	calm	NE 3	NE 4	N 3	SE 2
Weather	clear	clear	fair	cloudy	cloudy	cloudy	cloudy	cloudy	cloudy	fair	fair	cloudy	cloudy	clear	cloudy	cloudy	clear

發行人 發行所
印刷人 販賣所
神戸市神戸區中山手通七丁目
海洋氣象臺

DAILY WEATHER CHART OF THE NORTH PACIFIC OCEAN

(Noon of the meridian of 135° E.)

THE IMPERIAL MARINE OBSERVATORY KOBE JAPAN

№4970

北太平洋天氣圖

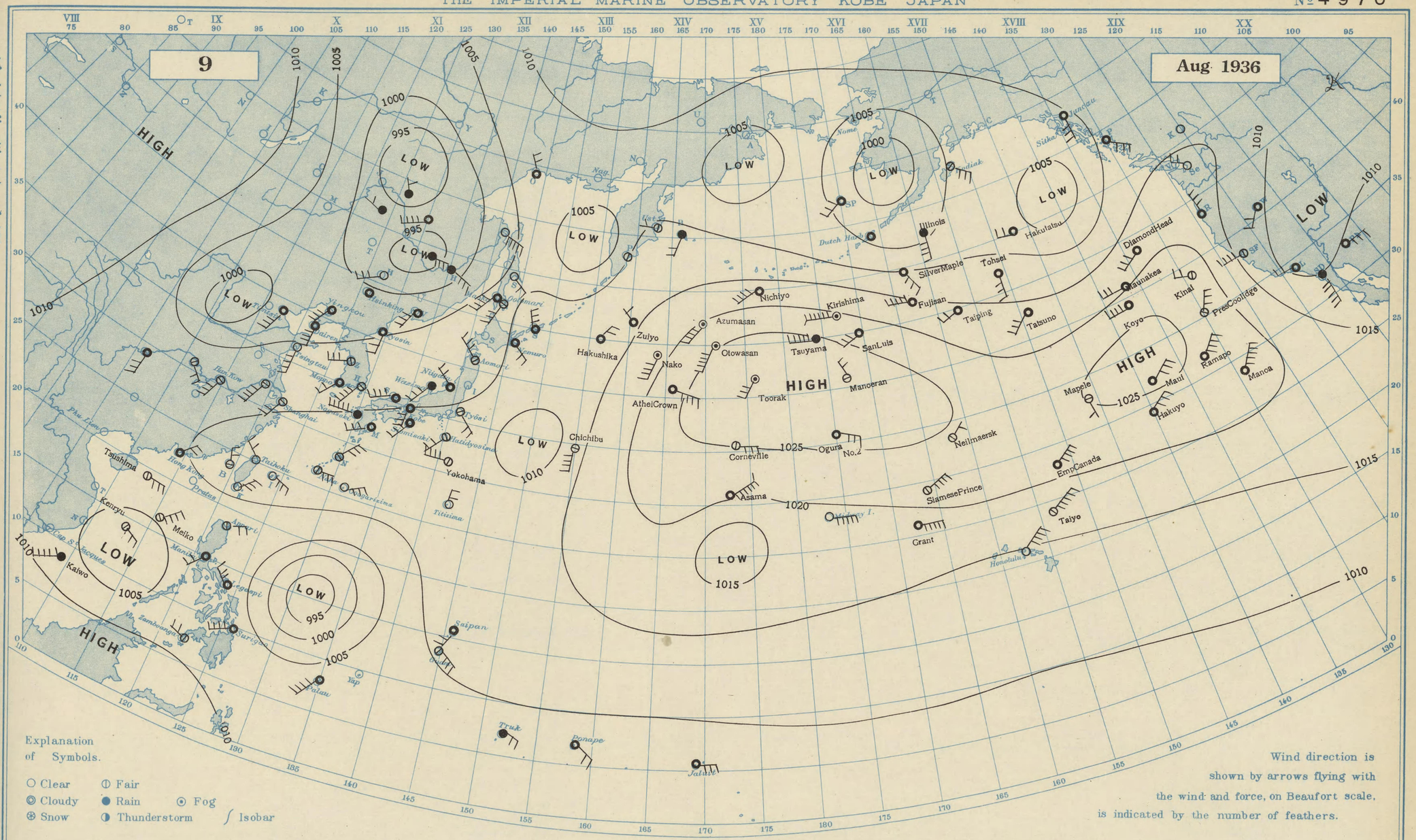

Explanation of Symbols.

○ Clear ◐ Fair
◎ Cloudy ● Rain ⊙ Fog
⊛ Snow ◑ Thunderstorm ∫ Isobar

Wind direction is shown by arrows flying with the wind and force, on Beaufort scale, is indicated by the number of feathers.

Station / Hour of Observation	Taihoku 12h, 135E	Naha 12h, 135E	Ooagarizima 12h, 135E	Nagasaki 12h, 135E	Siomisaki 12h, 135E	Kôbe 12h, 135E	Tyôsi 12h, 135E	Hatidyôsima 12h, 135E	Titizima 12h, 135E	Wazima 12h, 135E	Aomori 12h, 135E	Nemuro 12h, 135E	Ootomari 12h, 135E	Moppo 12h, 135E	Zyôsin 12h, 135E	Dairen 12h, 135E	Hsinking 12h, 135E
Atm. Pressure (Red. to m.s.l. and Strd. Gr.) mb.	10.7	12.0	11.5	11.8	11.3	10.6	11.0	11.0	11.8	08.8	09.3	12.2	09.1	10.1	05.0	04.3	00.8
Air Temperature (in C)	32	31	31	26	27	28	27	31	33	24	26	18	22	28	25	30	23
Direction and Force of Winds (0-12)	NW 2	E 3	ENE 3	W 5	SW 2	S 3	SE 2	SW 2	N 2	SW 3	NW 3	SE 2	SSW 3	SW 2	S 2	S 4	- 1
Weather	clear	fair	clear	rain	cloudy	cloudy	fair	fair	clear	rain	fair	cloudy	fair	cloudy	cloudy	cloudy	cloudy

Station / Hour of Observation	Tientsin 12h, 135 E	Tsingtau 12h, 135 E	Shanghai 12h, 135 E	Hankow 12h, 135 E	Saipan 12h, 135 E	Palau 12h, 135 E	Truk 12h, 135 E	Ponape 12h, 135 E	Jaluit 12h, 135 E	Hongkong 10h	Manila 14h	Phu-Lien 10h	Surigao 14h	Honolulu Midnight G.M.T.	Midway I. Midnight G.M.T.	Dutch Harbor Midnight G.M.T.	Kodiak Midnight G.M.T.
Atm. Pressure (Red. to m.s.l. and Strd Gr.) mb.	00.8	05.1	09.5	09.2	10.7	06.9	08.0	07.5	06.9	09.3	08.8	-	07.4	14.5	17.9	01.7	07.8
Air Temperature (in C)	34	29	34	33	27	29	27	30	30	25	30	-	26	27	-	14	17
Direction and Force of Winds (0-12)	SSW 3	S 4	SSW 2	SSW 3	SSW 2	SW 4	ESE 2	SE 2	E 3	NE 2	SW 2	-	WSW 4	NE 4	E 5	calm	SE 3
Weather	cloudy	clear	fair	fair	cloudy	cloudy	rain	cloudy	cloudy	cloudy	cloudy	-	cloudy	clear	clear	cloudy	fair

發行人 發行所
印刷人 販賣所 神戸市神戸區中山手通七丁目 海洋氣象臺

DAILY WEATHER CHART OF THE NORTH PACIFIC OCEAN

(Noon of the meridian of 135° E.)

THE IMPERIAL MARINE OBSERVATORY KOBE JAPAN

No 4971

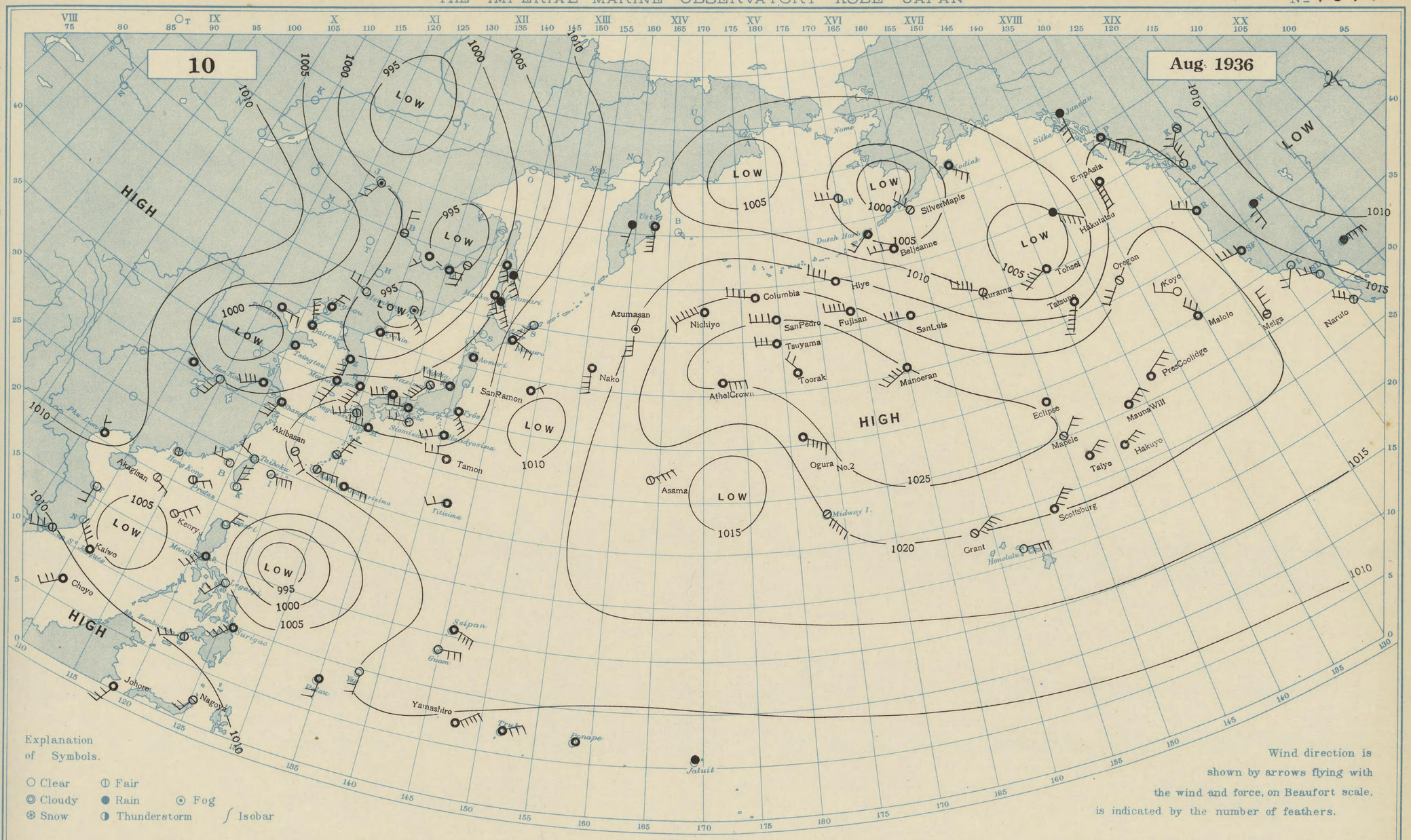

Explanation of Symbols.

○ Clear ◐ Fair
◎ Cloudy ● Rain ⊙ Fog
⊛ Snow ◑ Thunderstorm ∫ Isobar

Wind direction is shown by arrows flying with the wind and force, on Beaufort scale, is indicated by the number of feathers.

Station / Hour of Observation	Taihoku 12h, 135E	Naha 12h, 135E	Ooagarizima 12h, 135E	Nagasaki 12h, 135E	Siomisaki 12h, 135E	Kôbe 12h, 135E	Tyôsi 12h, 135E	Hatidyôsima 12h, 135E	Titizima 12h, 135E	Wazima 12h, 135E	Aomori 12h, 135E	Nemuro 12h, 135E	Ootomari 12h, 135E	Moppo 12h, 135E	Zyôsin 12h, 135E	Dairen 12h, 135E	Hsinking 12h, 135E
Atm. Pressure (Red. to m.s.l. and Surd. Gr.) mb.	08.4	10.3	10.3	10.4	08.4	07.9	07.7	09.9	12.4	05.9	05.7	10.9	05.3	06.3	96.4	01.5	99.9
Air Temperature (in C)	32	31	31	29	28	30	26	26	31	29	25	15	20	27	23	25	24
Direction and Force of Winds (0-12)	WNW 2	E 4	E 3	WSW 3	W 3	W 3	SSE 4	WSW 3	WSW 2	SW 4	calm	ESE 4	SSE 4	SSW 3	ENE 2	NNW 4	WNW 2
Weather	clear	fair	cloudy	fair	clear	cloudy	cloudy	cloudy	cloudy	fair	cloudy	cloudy	rain	cloudy	cloudy	cloudy	clear

Station / Hour of Observation	Tientsin 12h, 135 E	Tsingtau 12h, 135E	Shanghai 12h, 135 E	Hankow 12h, 135 E	Saipan 12h, 135 E	Palau 12h, 135 E	Truk 12h, 135 E	Ponape 12h, 135 E	Jaluit 12h, 135 E	Hongkong 10h	Manila 14h	Phu-Lien 10h	Surigao 14h	Honolulu Midnight G.M.T.	Midway I. Midnight G.M.T.	Dutch Harbor Midnight G.M.T.	Kodiak Midnight G.M.T.
Atm. Pressure (Red. to m.s.l. and Surd Gr.) mb.	03.0	01.0	06.1	05.1	10.3	09.0	08.4	09.1	08.8	08.6	07.7	10.3	08.2	15.2	20.6	04.4	07.1
Air Temperature (in C)	29	30	34	34	29	29	29	28	27	26	28	29	29	27	-	13	14
Direction and Force of Winds (0-12)	E 2	S 2	SSW 3	SSW 3	ESE 4	S 2	ENE 3	- 1	- 1	calm	SW 4	NNW 1	SW 4	E 4	SE 5	SW 2	SE 3
Weather	cloudy	cloudy	cloudy	fair	cloudy	cloudy	cloudy	cloudy	rain	fair	cloudy	cloudy	cloudy	clear	fair	cloudy	cloudy

北太平洋天氣圖

發行人 發行所 印刷人 販賣所 神戸市神戸區中山手通七丁目 海洋氣象臺

DAILY WEATHER CHART OF THE NORTH PACIFIC OCEAN

(Noon of the meridian of 135° E.)

THE IMPERIAL MARINE OBSERVATORY KOBE JAPAN

№4972

北太平洋天氣圖

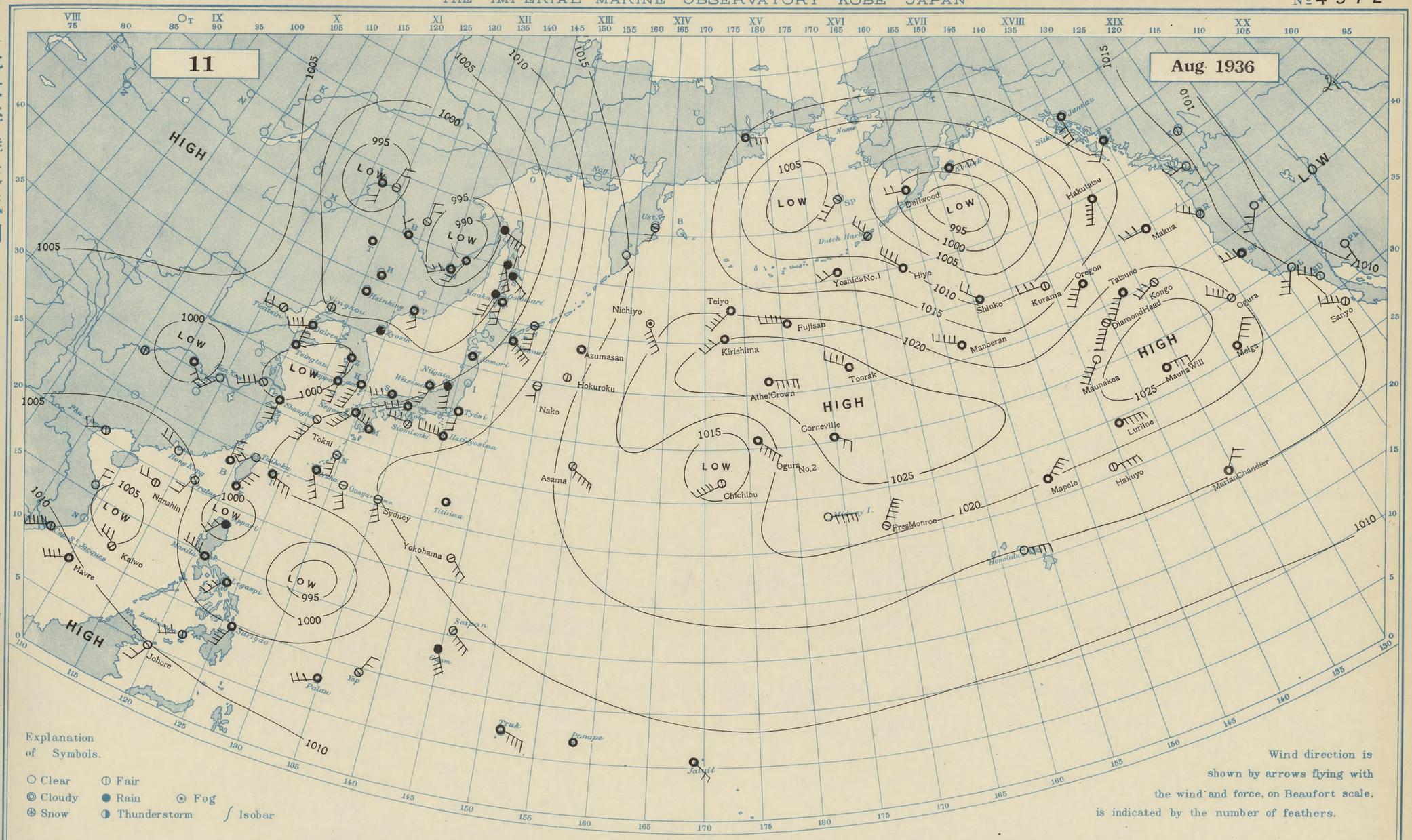

Explanation of Symbols.

○ Clear ◐ Fair
◎ Cloudy ● Rain ⊙ Fog
⊛ Snow ◑ Thunderstorm ∫ Isobar

Wind direction is shown by arrows flying with the wind and force, on Beaufort scale, is indicated by the number of feathers.

Station / Hour of Observation	Taihoku 12h, 135E	Naha 12h, 135E	Ooagarizima 12h, 135E	Nagasaki 12h, 135E	Siomisaki 12h, 135E	Kôbe 12h, 135E	Tyôsi 12h, 135E	Hatidyôsima 12h, 135E	Titizima 12h, 135E	Wazima 12h, 135E	Aomori 12h, 135E	Nemuro 12h, 135E	Ootomari 12h, 135E	Moppo 12h, 135E	Zyôsin 12h, 135E	Dairen 12h, 135E	Hsinking 12h, 135E
Atm. Pressure (Red. to m.s.l. and Strd. Gr.) mb.	04.7	08.0	09.5	08.2	07.9	06.4	05.1	08.2	12.3	04.6	02.9	07.7	00.2	03.3	01.0	00.6	97.3
Air Temperature (in C)	33	31	32	29	29	31	27	30	32	26	27	17	21	28	23	25	26
Direction and Force of Winds (0-12)	SW 2	SSE 4	SSE 3	SW 5	W 3	WSW 3	S 2	W 5	- 1	SSW 3	- 1	SE 5	S 3	SSW 5	- 1	WSW 4	- 1
Weather	clear	cloudy	fair	cloudy	fair	cloudy	cloudy	cloudy	cloudy	cloudy	cloudy	cloudy	cloudy	cloudy	rain	cloudy	cloudy

Station / Hour of Observation	Tientsin 12h, 135 E	Tsingtau 12h, 135E	Shanghai 12h, 135 E	Hankow 12h, 135 E	Saipan 12h, 135 E	Palau 12h, 135 E	Truk 12h, 135 E	Ponape 12h, 135 E	Jaluit 12h, 135 E	Hongkong 10h	Manila 14h	Phu-Lien 10h	Surigao 14h	Honolulu Midnight G.M.T.	Midway I. Midnight G.M.T.	Dutch Harbor Midnight G.M.T.	Kodiak Midnight G.M.T.
Atm. Pressure (Red. to m.s.l. and Strd. Gr.) mb.	02.0	00.6	03.5	02.0	09.3	08.6	08.4	08.6	07.8	05.0	03.9	07.7	07.1	14.5	21.3	07.1	03.0
Air Temperature (in C)	28	20	32	35	30	28	30	29	27	27	30	29	31	28	-	14	12
Direction and Force of Winds (0-12)	W 2	N 5	S 3	SW 3	SE 4	WSW 3	ESE 4	- 1	SE 2	WNW 2	WNW 3	WSW 2	SSW 4	E 4	E 5	NW 3	E 3
Weather	fair	cloudy	cloudy	clear	fair	cloudy	cloudy	cloudy	cloudy	clear	cloudy	fair	cloudy	clear	clear	fair	cloudy

發行人 發行所
印刷人 阪資所
神戸市神戸區中山手通七丁目 海洋氣象臺

DAILY WEATHER CHART OF THE NORTH PACIFIC OCEAN

(Noon of the meridian of 135° E.)

THE IMPERIAL MARINE OBSERVATORY KOBE JAPAN

№4973

北太平洋天氣圖

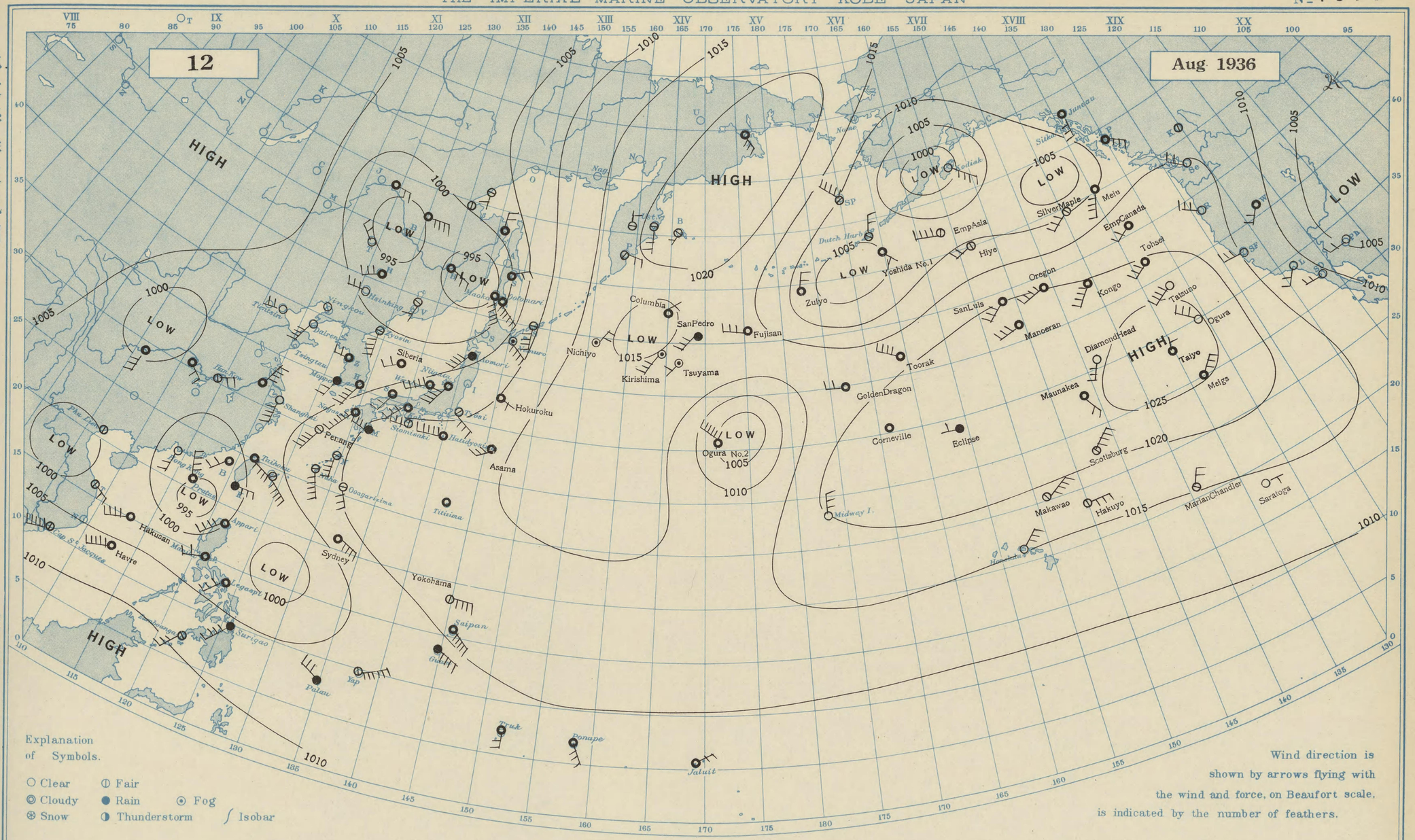

Explanation of Symbols.

○ Clear ◐ Fair
◎ Cloudy ● Rain ⊙ Fog
⊛ Snow ◑ Thunderstorm ∫ Isobar

Wind direction is shown by arrows flying with the wind and force, on Beaufort scale, is indicated by the number of feathers.

Station / Hour of Observation	Taihoku 12h, 135E	Naha 12h, 135E	Ooagarizima 12h, 135E	Nagasaki 12h, 135E	Siomisaki 12h, 135E	Kôbe 12h, 135E	Tyôsi 12h, 135E	Hatidyôsima 12h, 135E	Titizima 12h, 135E	Wazima 12h, 135E	Aomori 12h, 135E	Nemuro 12h, 135E	Ootomari 12h, 135E	Moppo 12h, 135E	Zyôsin 12h, 135E	Dairen 12h, 135E	Hsinking 12h, 135E
Atm. Pressure (Red to m.s.l. and Strd. Gr.) mb.	00.2	08.2	10.7	09.0	11.1	09.9	08.0	10.9	13.9	07.1	04.0	07.8	98.3	03.7	00.2	03.7	98.9
Air Temperature (in C)	32	31	33	29	29	29	29	30	32	30	26	17	22	24	23	27	24
Direction and Force of Winds (0-12)	ESE 4	SSE 5	SSE 3	SW 6	W 3	SW 3	SE 3	W 5	- 1	WSW 5	SW 4	SE 4	SE 6	SSW 2	S 5	SSW 4	W 3
Weather	cloudy	fair	fair	cloudy	fair	cloudy	fair	cloudy	cloudy	cloudy	rain	fog	cloudy	rain	fair	clear	clear

Station / Hour of Observation	Tientsin 12h, 135 E	Tsingtau 12h, 135E	Shanghai 12h, 135 E	Hankow 12h, 135 E	Saipan 12h, 135 E	Palau 12h, 135 E	Truk 12h, 135 E	Ponape 12h, 135 E	Jaluit 12h, 135 E	Hongkong 10h	Manila 14h	Phu-Lien 10h	Surigao 14h	Honolulu Midnight G.M.T.	Midway I. Midnight G.M.T.	Dutch Harbor Midnight G.M.T.	Kodiak Midnight G.M.T.
Atm. Pressure (Red. to m.s.l. and Strd Gr.) mb.	03.5	05.0	03.7	03.5	10.1	06.7	09.2	08.0	06.9	00.3	04.8	02.1	06.9	13.9	20.0	08.4	04.4
Air Temperature (in C)	31	26	32	31	27	24	28	30	30	27	28	31	27	28	-	14	14
Direction and Force of Winds (0-12)	W 2	NNW 2	S 4	ENE 2	SE 5	WNW 3	S 2	SSE 3	ENE 2	S 2	WSW 2	calm	SW 4	NE 3	N 3	N 2	SE 4
Weather	clear	clear	clear	fair	cloudy	rain	cloudy	cloudy	cloudy	clear	cloudy	fair	rain	clear	clear	fair	clear

發行人 發行所
印刷人 販賣所
神戸市神戸區中山手通七丁目
海洋氣象臺

DAILY WEATHER CHART OF THE NORTH PACIFIC OCEAN

(Noon of the meridian of 135° E.)

THE IMPERIAL MARINE OBSERVATORY KOBE JAPAN

№4 9 7 4

北太平洋天氣圖

13

Aug. 1936

Explanation of Symbols.

○ Clear ◐ Fair
◎ Cloudy ● Rain ⊙ Fog
⊛ Snow ◑ Thunderstorm ∫ Isobar

Wind direction is shown by arrows flying with the wind and force, on Beaufort scale, is indicated by the number of feathers.

Station / Hour of Observation	Taihoku 12h, 135E	Naha 12h, 135E	Ooagarizima 12h, 135E	Nagasaki 12h, 135E	Siomisaki 12h, 135E	Kôbe 12h, 135E	Tyôsi 12h, 135E	Hatidyôsima 12h, 135E	Titizima 12h, 135E	Wazima 12h, 135E	Aomori 12h, 135E	Nemuro 12h, 135E	Ootomari 12h, 135E	Moppo 12h, 135E	Zyôsin 12h, 135E	Dairen 12h, 135E	Hsinking 12h, 135E
Atm. Pressure (Red to m.s.l. and Strd. Gr.) mb.	05.5	10.7	12.0	11.1	12.4	10.9	09.2	11.8	13.7	09.9	07.0	09.0	06.9	11.0	03.9	07.5	99.3
Air Temperature (in C)	33	31	31	29	29	29	28	30	32	27	28	18	23	19	24	28	22
Direction and Force of Winds (0-12)	ESE 2	SSE 4	SE 3	SW 5	WNW 3	WSW 4	NNE 2	W 5	N 2	SW 5	SW 3	SSE 4	S 4	S 4	SSE 5	NNW 3	W 3
Weather	cloudy	cloudy	clear	cloudy	fair	cloudy	cloudy	cloudy	fair	rain	cloudy	cloudy	clear	rain	clear	clear	cloudy

Station / Hour of Observation	Tientsin 12h, 135 E	Tsingtau 12h, 135 E	Shanghai 12h, 135 E	Hankow 12h, 135 E	Saipan 12h, 135 E	Palau 12h, 135 E	Truk 12h, 135 E	Ponape 12h, 135 E	Jaluit 12h, 135 E	Hongkong 10h	Manila 14h	Phu-Lien 10h	Surigao 14h	Honolulu Midnight G.M.T.	Midway I. Midnight G.M.T.	Dutch Harbor Midnight G.M.T.	Kodiak Midnight G.M.T.
Atm. Pressure (Red. to m.s.l. and Strd Gr.) mb.	08.4	07.8	06.6	05.3	10.1	07.4	08.8	08.3	07.9	96.7	06.3	00.6	07.3	15.2	17.3	08.4	13.9
Air Temperature (in C)	30	26	32	32	29	25	29	28	26	28	30	32	28	28	-	13	16
Direction and Force of Winds (0-12)	NNE 2	SSE 2	SSE 2	ENE 2	ESE 4	SW 3	NNE 2	- 1	NE 2	ENE 6	W 2	NW 2	SW 5	E 4	E 3	N 2	SE 3
Weather	clear	clear	cloudy	clear	cloudy	rain	cloudy	rain	rain	rain	fair	fair	cloudy	fair	clear	cloudy	clear

發行人發行所 印刷人販賣所 神戸市神戸區中山手通七丁目 海洋氣象臺

DAILY WEATHER CHART OF THE NORTH PACIFIC OCEAN

(Noon of the meridian of 135° E.)

THE IMPERIAL MARINE OBSERVATORY KOBE JAPAN

№4975

北太平洋天氣圖

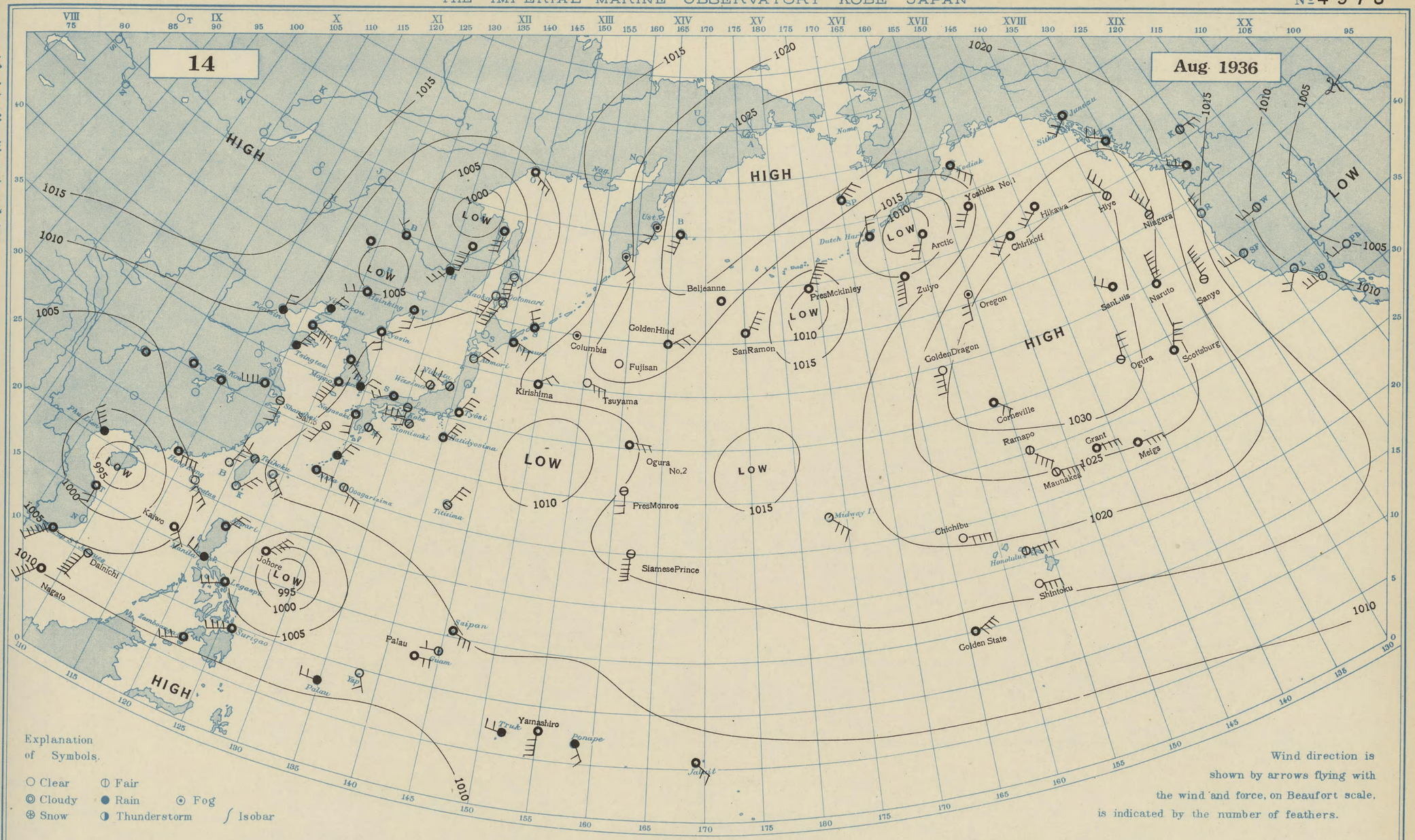

Explanation of Symbols.

○ Clear ◐ Fair
◎ Cloudy ● Rain ⊙ Fog
⊛ Snow ◑ Thunderstorm ∫ Isobar

Wind direction is shown by arrows flying with the wind and force, on Beaufort scale, is indicated by the number of feathers.

Station / Hour of Observation	Taihoku 12h, 135E	Naha 12h, 135E	Ooagarizima 12h, 135E	Nagasaki 12h, 135E	Siomisaki 12h, 135E	Kôbe 12h, 135E	Tyôsi 12h, 135E	Hatidyôsima 12h, 135E	Titizima 12h, 135E	Wazima 12h, 135E	Aomori 12h, 135E	Nemuro 12h, 135E	Ootomari 12h, 135E	Moppo 12h, 135E	Zyôsin 12h, 135E	Dairen 12h, 135E	Hsinking 12h, 135E
Atm. Pressure (Red. to m.s.l. and Strd. Gr.) mb.	09.7	13.0	13.0	13.3	13.2	14.7	12.3	11.8	12.0	13.6	13.3	12.3	10.7	09.2	10.0	08.4	06.9
Air Temperature (in C)	32	31	32	29	29	31	27	31	32	28	27	20	22	27	24	21	19
Direction and Force of Winds (0-12)	WNW 2	E 3	ESE 3	S 2	W 3	S 2	NNE 3	NNE 4	NNE 3	WNW 2	NE 3	ESE 3	SSW 5	SSW 5	SSE 2	ESE 3	WSW 2
Weather	fair	cloudy	fair	cloudy	fair	fair	cloudy	cloudy	fair	fair	clear	cloudy	clear	cloudy	cloudy	cloudy	cloudy

Station / Hour of Observation	Tientsin 12h, 135E	Tsingtau 12h, 135E	Shanghai 12h, 135E	Hankow 12h, 135E	Saipan 12h, 135E	Palau 12h, 135E	Truk 12h, 135E	Ponape 12h, 135E	Jaluit 12h, 135E	Hongkong 10h	Manila 14h	Phu-Lien 10h	Surigao 14h	Honolulu Midnight G.M.T.	Midway I. Midnight G.M.T.	Dutch Harbor Midnight G.M.T.	Kodiak Midnight G.M.T.
Atm. Pressure (Red. to m.s.l. and Strd. Gr.) mb.	10.0	05.5	07.8	08.0	10.0	09.9	08.4	09.1	09.3	04.0	07.0	98.1	06.3	16.6	18.6	10.5	23.3
Air Temperature (in C)	27	24	33	33	27	24	27	29	27	27	25	25	27	27	-	11	14
Direction and Force of Winds (0-12)	N 2	NNE 4	S 3	- 1	ESE 3	W 2	W 2	SSE 2	SE 2	E 4	WNW 2	NW 5	WSW 4	E 5	SE 3	N 2	SE 3
Weather	rain	rain	fair	cloudy	cloudy	rain	rain	rain	cloudy	cloudy	rain	rain	cloudy	fair	fair	cloudy	cloudy

發行人發行所 神戸市神戸區中山手通七丁目 海洋氣象臺
印刷人販賣所

DAILY WEATHER CHART OF THE NORTH PACIFIC OCEAN

(Noon of the meridian of 135° E.)

THE IMPERIAL MARINE OBSERVATORY KOBE JAPAN

№4976

北太平洋天氣圖

15

Aug. 1936

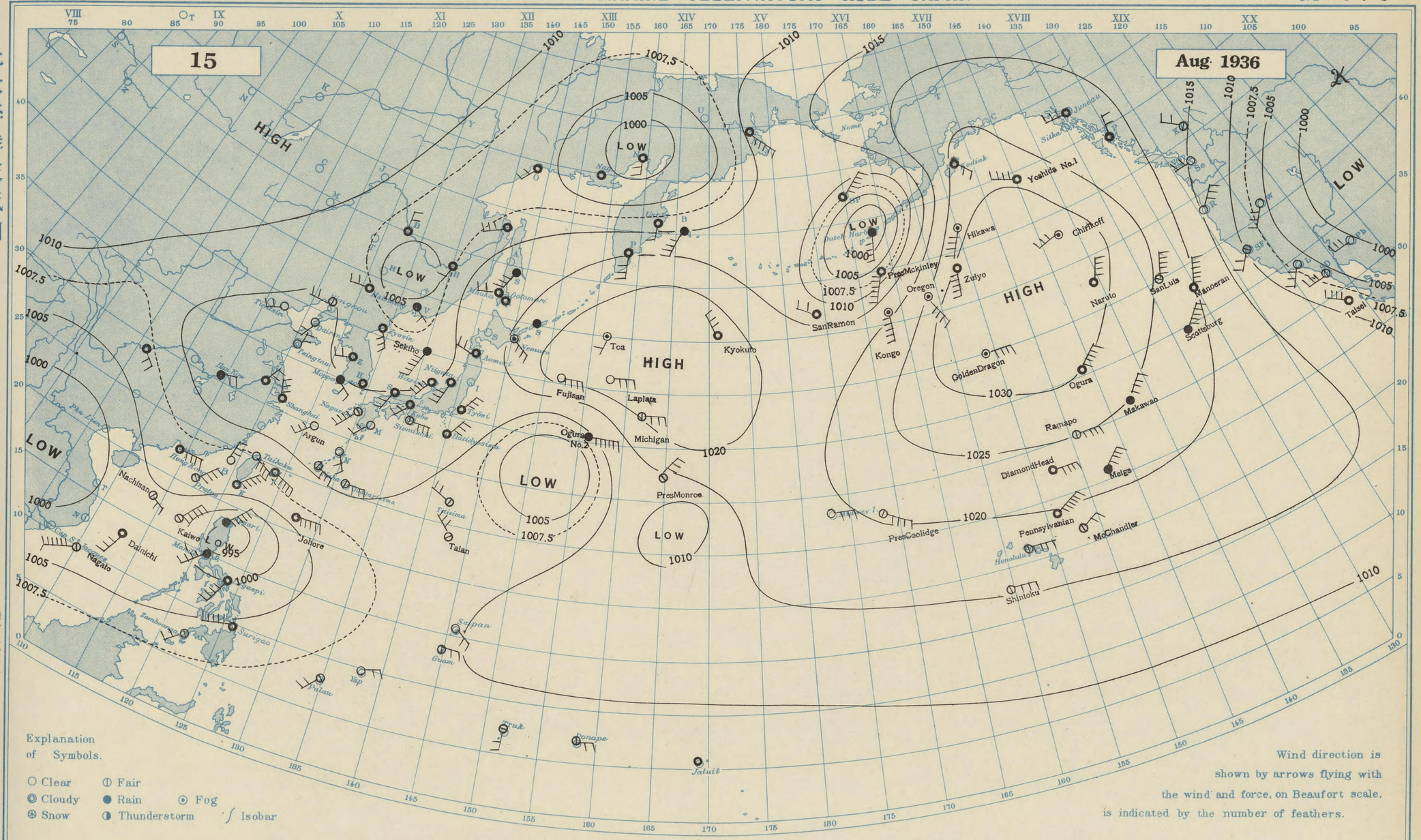

Explanation of Symbols.

○ Clear ◐ Fair
◎ Cloudy ● Rain ⊙ Fog
⊛ Snow ◑ Thunderstorm ∫ Isobar

Wind direction is shown by arrows flying with the wind and force, on Beaufort scale, is indicated by the number of feathers.

Station / Hour of Observation	Taihoku 12h, 135E	Naha 12h, 135E	Ooagarizima 12h, 135E	Nagasaki 12h, 135E	Siomisaki 12h, 135E	Kôbe 12h, 135E	Tyôsi 12h, 135E	Hatidyôsima 12h, 135E	Titizima 12h, 135E	Wazima 12h, 135E	Aomori 12h, 135E	Nemuro 12h, 135E	Ootomari 12h, 135E	Moppo 12h, 135E	Zyôsin 12h, 135E	Dairen 12h, 135E	Hsinking 12h, 135E
Atm. Pressure (Red. to m.s.l. and Strd. Gr.) mb.	07.3	11.1	11.9	12.0	12.4	11.5	13.1	11.9	08.3	09.5	10.4	15.3	13.7	11.3	07.8	11.3	08.6
Air Temperature (in C)	35	32	32	30	30	31	25	29	32	30	27	19	23	22	23	27	19
Direction and Force of Winds (0-12)	ESE 4	ESE 3	E 3	SW 4	E 3	SW 2	NE 3	NE 3	WNW 2	SW 4	WNW 2	SE 3	- 1	SE 2	SSE 3	SSW 2	W 2
Weather	clear	fair	fair	fair	fair	cloudy	cloudy	cloudy	fair	cloudy	cloudy	fog	cloudy	rain	cloudy	clear	cloudy

Station / Hour of Observation	Tientsin 12h, 135 E	Tsingtau 12h, 135 E	Shanghai 12h, 135 E	Hankow 12h, 135 E	Saipan 12h, 135 E	Palau 12h, 135 E	Truk 12h, 135 E	Ponape 12h, 135 E	Jaluit 12h, 135 E	Hongkong 10h	Manila 14h	Phu-Lien 10h	Surigao 14h	Honolulu Midnight G.M.T.	Midway I. Midnight G.M.T.	Dutch Harbor Midnight G.M.T.	Kodiak Midnight G.M.T.
Atm. Pressure (Red. to m.s.l. and Strd. Gr.) mb.	11.0	11.5	10.4	11.4	09.6	09.3	09.5	09.5	09.5	08.0	02.3	-	06.9	15.9	19.3	98.3	26.1
Air Temperature (in C)	28	25	31	27	29	29	30	30	26	27	28	-	31	28	-	14	13
Direction and Force of Winds (0-12)	WSW 2	N 3	NNW 3	ENE 2	SE 2	SW 2	S 2	E 2	- 1	E 4	SW 4	-	WSW 4	E 4	E 3	S 4	SE 2
Weather	clear	clear	cloudy	rain	clear	fair	fair	fair	cloudy	cloudy	rain	-	cloudy	fair	clear	rain	cloudy

發行人 發行所
印刷人 販賣所
神戸市神戸區中山手通七丁目 海洋氣象臺

DAILY WEATHER CHART OF THE NORTH PACIFIC OCEAN

(Noon of the meridian of 135° E.)

THE IMPERIAL MARINE OBSERVATORY KOBE JAPAN

№4977

北太平洋天氣圖

16

Aug. 1936

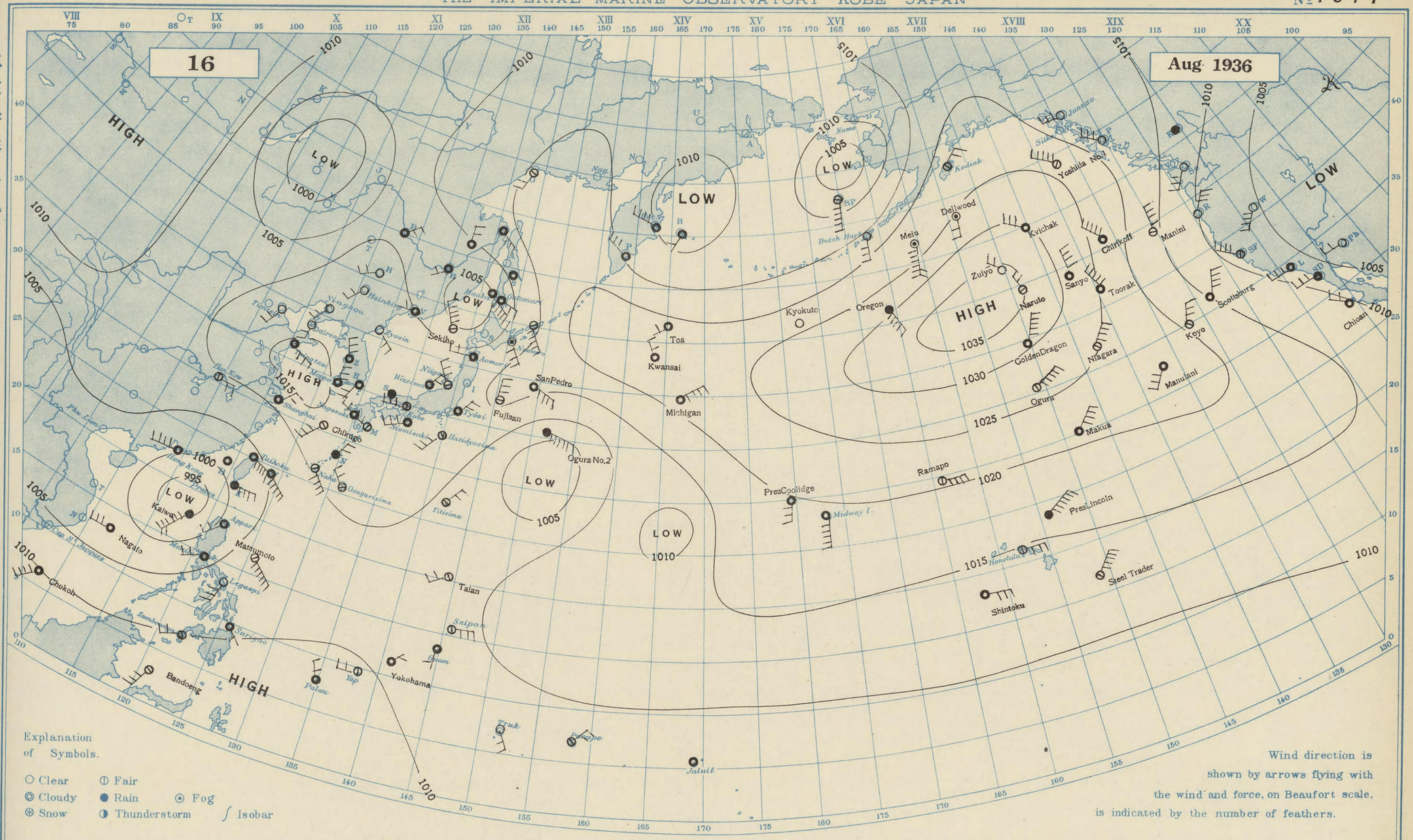

Explanation of Symbols.

○ Clear ◐ Fair
◎ Cloudy ● Rain ⊙ Fog
⊛ Snow ◑ Thunderstorm ∫ Isobar

Wind direction is shown by arrows flying with the wind and force, on Beaufort scale, is indicated by the number of feathers.

Station / Hour of Observation	Taihoku 12h, 135E	Naha 12h, 135E	Ooagarizima 12h, 135E	Nagasaki 12h, 135E	Siomisaki 12h, 135E	Kôbe 12h, 135E	Tyôsi 12h, 135E	Hatidyôsima 12h, 135E	Titizima 12h, 135E	Wazima 12h, 135E	Aomori 12h, 135E	Nemuro 12h, 135E	Ootomari 12h, 135E	Moppo 12h, 135E	Zyôsin 12h, 135E	Dairen 12h, 135E	Hsinking 12h, 135E
Atm. Pressure (Red. to m.s.l. and Strd. Gr.) mb.	04.8	11.9	12.6	12.7	10.7	10.4	10.4	11.0	09.9	12.3	11.1	13.2	08.3	13.1	14.6	14.7	11.4
Air Temperature (in C)	33	32	30	27	30	31	26	31	30	25	24	19	21	26	26	28	26
Direction and Force of Winds (0-12)	ESE 5	SE 3	NW 2	WNW 2	WSW 3	W 3	NE 2	SW 3	NE 2	NE 2	W 2	SSE 3	ESE 3	N 3	SE 2	S 2	SW 2
Weather	cloudy	fair	fair	cloudy	cloudy	fair	cloudy	fair	fair	cloudy	cloudy	fog	cloudy	cloudy	clear	clear	clear

Station / Hour of Observation	Tientsin 12h, 135 E	Tsingtau 12h, 135E	Shanghai 12h, 135 E	Hankow 12h, 135 E	Saipan 12h, 135 E	Palau 12h, 135 E	Truk 12h, 135 E	Ponape 12h, 135 E	Jaluit 12h, 135 E	Hongkong 10h	Manila 14h	Phu-Lien 10h	Surigao 14h	Honolulu Midnight G.M.T.	Midway I. Midnight G.M.T.	Dutch Harbor Midnight G.M.T.	Kodiak Midnight G.M.T.
Atm. Pressure (Red. to m.s.l. and Strd Gr.) mb.	13.5	15.0	11.7	09.7	09.7	11.7	09.9	08.8	08.3	01.2	06.9	-	09.5	13.9	16.6	16.6	24.0
Air Temperature (in C)	30	26	30	30	30	28	30	30	29	28	27	-	32	27	-	17	18
Direction and Force of Winds (0-12)	SSW 2	ESE 3	NE 2	E 2	E 3	NNW 2	SSE 2	NE 2	- 1	W 4	WSW 2	-	SE 1	E 3	S 5	S 3	NE 2
Weather	clear	cloudy	cloudy	fair	fair	cloudy	clear	fair	cloudy	cloudy	cloudy	-	cloudy	fair	cloudy	clear	fair

發行人 發行所
印刷人 販賣所
神戸市神戸區中山手通七丁目
海洋氣象臺

DAILY WEATHER CHART OF THE NORTH PACIFIC OCEAN

(Noon of the meridian of 135° E.)

THE IMPERIAL MARINE OBSERVATORY KOBE JAPAN

No 4 9 7 8

北太平洋天氣圖

17

Aug. 1936

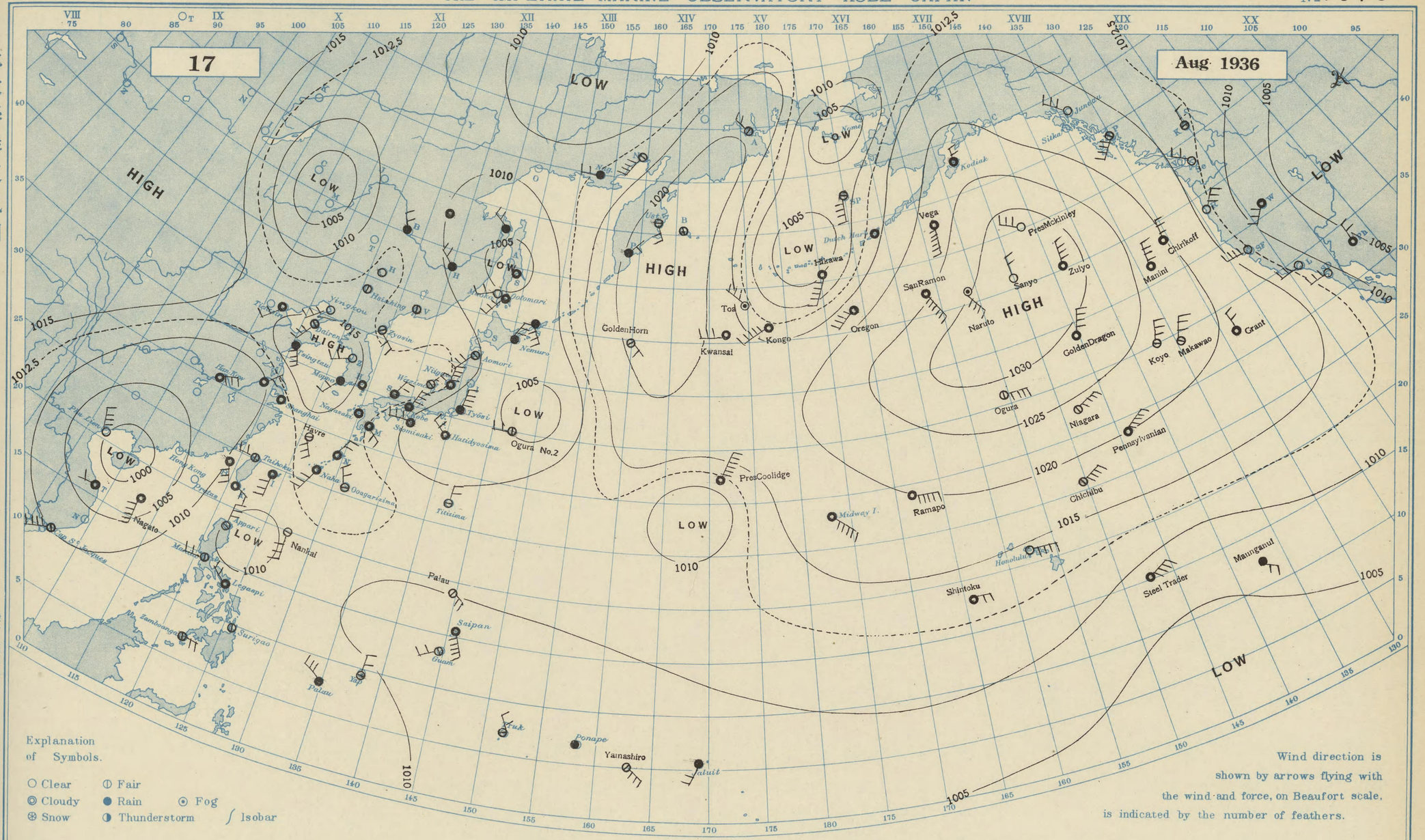

Explanation of Symbols.

○ Clear ◐ Fair
◎ Cloudy ● Rain ⊙ Fog
⊛ Snow ◑ Thunderstorm ∫ Isobar

Wind direction is shown by arrows flying with the wind and force, on Beaufort scale, is indicated by the number of feathers.

Station / Hour of Observation	Taihoku 12h, 135E	Naha 12h, 135E	Ooagarizima 12h, 135 E	Nagasaki 12h, 135 E	Siomisaki 12h, 135 E	Kôbe 12h, 135E	Tyôsi 12h, 135E	Hatidyôsima 12h, 135 E	Titizima 12h, 135 E	Wazima 12h, 135 E	Aomori 12h, 135 E	Nemuro 12h, 135 E	Ootomari 12h, 135 E	Moppo 12h, 135 E	Zyôsin 12h, 135E	Dairen 12h, 135 E	Hsinking 12h, 135 E
Atm. Pressure (Red to m.s.l. and Strd. Gr.) mb.	10.0	12.8	13.0	13.7	08.3	10.9	09.1	08.3	10.0	13.2	10.9	09.3	08.4	16.6	12.3	15.5	12.7
Air Temperature (in C)	32	30	31	26	29	28	23	31	30	25	23	17	21	21	26	29	27
Direction and Force of Winds (0-12)	W 2	SSW 3	NNW 2	- 1	W 3	NNE 3	N 4	NW 2	N 2	NE 3	SW 3	NNE 3	SW 3	SW 2	SE 2	SSW 3	- 1
Weather	fair	cloudy	fair	cloudy	cloudy	cloudy	rain	cloudy	fair	fair	fair	rain	cloudy	rain	fair	fair	fair

Station / Hour of Observation	Tientsin 12h, 135 E	Tsingtau 12h, 135E	Shanghai 12h, 135 E	Hankow 12h, 135 E	Saipan 12h, 135 E	Palau 12h, 135 E	Truk 12h, 135 E	Ponape 12h, 135 E	Jaluit 12h, 135 E	Hongkong 10h	Manila 14h	Phu-Lien 10h	Surigao 14h	Honolulu Midnight G.M.T.	Midway I. Midnight G.M.T.	Dutch Harbor Midnight G.M.T.	Kodiak Midnight G.M.T.
Atm. Pressure (Red. to m.s.l. and Strd Gr.) mb.	13.9	15.4	10.6	08.6	07.8	11.3	08.2	07.1	08.8	-	11.5	00.7	11.4	13.2	15.2	13.9	20.0
Air Temperature (in C)	28	24	31	30	26	25	32	26	26	-	30	30	34	28	-	13	14
Direction and Force of Winds (0-12)	SW 2	SSE 4	- 1	ENE 3	SSE 5	NW 3	NNW 2	- 1	SSW 2	-	W 2	NNW 4	calm	E 4	SE 5	calm	N 2
Weather	cloudy	rain	cloudy	cloudy	cloudy	rain	fair	rain	rain	-	fair	cloudy	fair	clear	cloudy	cloudy	cloudy

發行人發行所 神戸市神戸區中山手通七丁目 海洋氣象臺
印刷人販賣所

DAILY WEATHER CHART OF THE NORTH PACIFIC OCEAN

(Noon of the meridian of 135° E.)

THE IMPERIAL MARINE OBSERVATORY KOBE JAPAN

№4979

北太平洋天氣圖

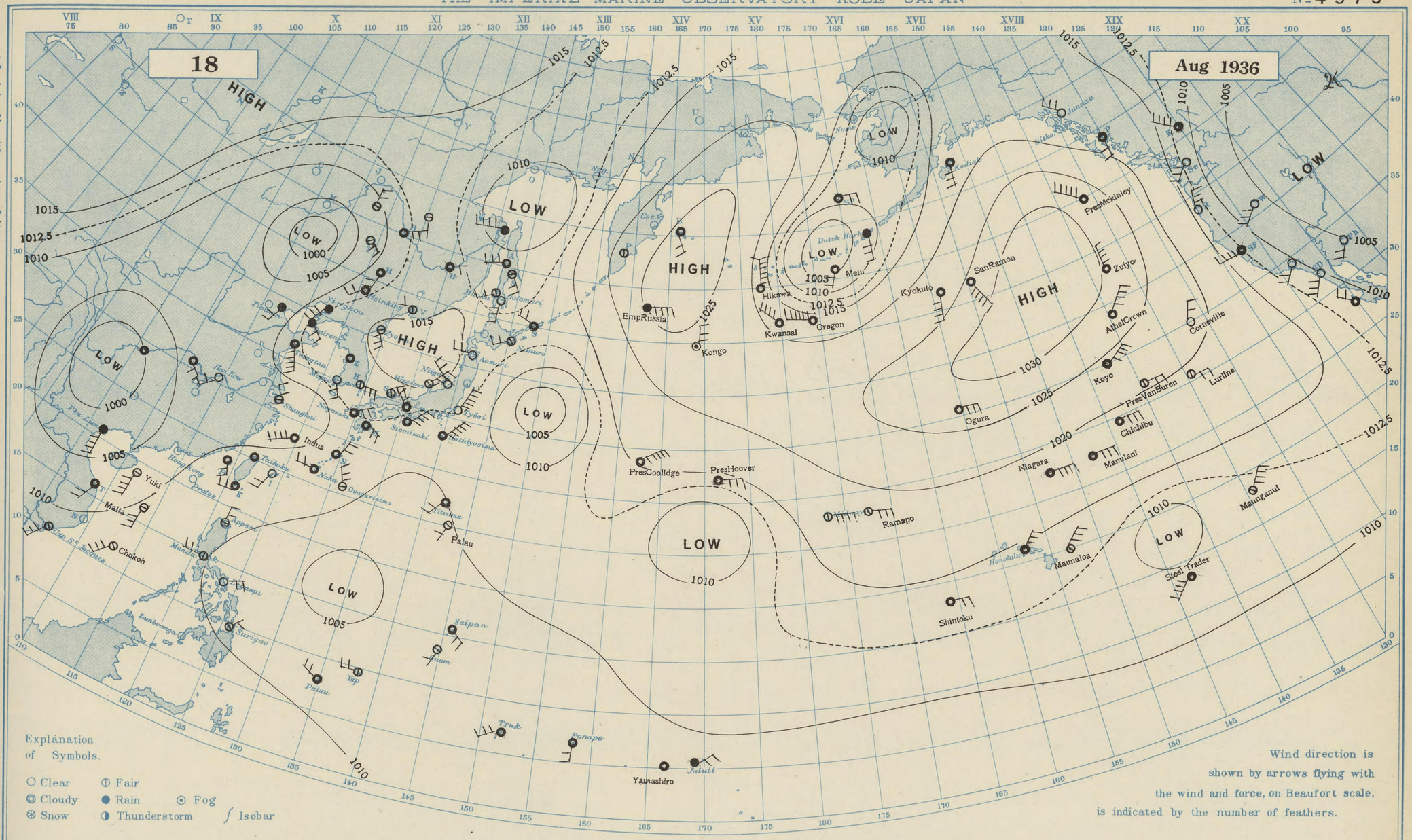

Explanation of Symbols.

○ Clear ◐ Fair
◎ Cloudy ● Rain ⊙ Fog
⊛ Snow ◑ Thunderstorm ∫ Isobar

Wind direction is shown by arrows flying with the wind and force, on Beaufort scale, is indicated by the number of feathers.

Station / Hour of Observation	Taihoku 12h, 135E	Naha 12h, 135E	Ooagarizima 12h, 135E	Nagasaki 12h, 135E	Siomisaki 12h, 135E	Kôbe 12h, 135E	Tyôsi 12h, 135E	Hatidyôsima 12h, 135E	Titizima 12h, 135E	Wazima 12h, 135E	Aomori 12h, 135E	Nemuro 12h, 135E	Ootomari 12h, 135E	Moppo 12h, 135E	Zyôsin 12h, 135E	Dairen 12h, 135E	Hsinking 12h, 135E
Atm. Pressure (Red to m.s.l. and Strd. Gr.) mb.	11.4	12.0	11.1	12.6	11.8	12.4	12.6	10.9	10.0	15.0	13.5	12.6	11.5	13.1	15.1	13.3	12.2
Air Temperature (in C)	32	31	32	27	28	28	24	26	31	26	26	20	21	26	26	23	28
Direction and Force of Winds (0-12)	- 1	W 2	NNW 3	ENE 2	NE 4	NW 2	NNE 5	NE 5	SW 2	NE 3	W 2	WSW 2	S 3	SSE 2	SSE 3	SE 2	SW 2
Weather	cloudy	cloudy	fair	cloudy	cloudy	cloudy	clear	cloudy	cloudy	fair	clear	fair	clear	clear	fair	rain	cloudy

Station / Hour of Observation	Tientsin 12h, 135 E	Tsingtau 12h, 135 E	Shanghai 12h, 135 E	Hankow 12h, 135 E	Saipan 12h, 135 E	Palau 12h, 135 E	Truk 12h, 135 E	Ponape 12h, 135 E	Jaluit 12h, 135 E	Hongkong 10h	Manila 14h	Phu-Lien 10h	Surigao 14h	Honolulu Midnight G.M.T.	Midway I. Midnight G.M.T.	Dutch Harbor Midnight G.M.T.	Kodiak Midnight G.M.T.
Atm. Pressure (Red. to m.s.l. and Strd Gr.) mb.	09.7	10.9	09.5	09.1	08.0	09.0	08.2	08.0	07.9	-	11.1	04.7	10.6	13.9	17.9	09.8	16.6
Air Temperature (in C)	22	26	32	34	27	29	30	28	28	-	31	27	33	28	-	13	16
Direction and Force of Winds (0-12)	SSW 2	SSE 5	NNW 2	SW 2	SE 2	WNW 2	WSW 3	S 2	ENE 2	-	W 2	S 4	NE 1	NE 3	E 4	S 3	S 3
Weather	rain	cloudy	fair	clear	cloudy	cloudy	cloudy	cloudy	rain	-	fair	rain	fair	cloudy	fair	rain	cloudy

發行人 發行所
印刷人 販賣所
神戸市神戸區中山手通七丁目 海洋氣象臺

DAILY WEATHER CHART OF THE NORTH PACIFIC OCEAN

(Noon of the meridian of 135° E.)

THE IMPERIAL MARINE OBSERVATORY KOBE JAPAN

№ 4980

北太平洋天氣圖

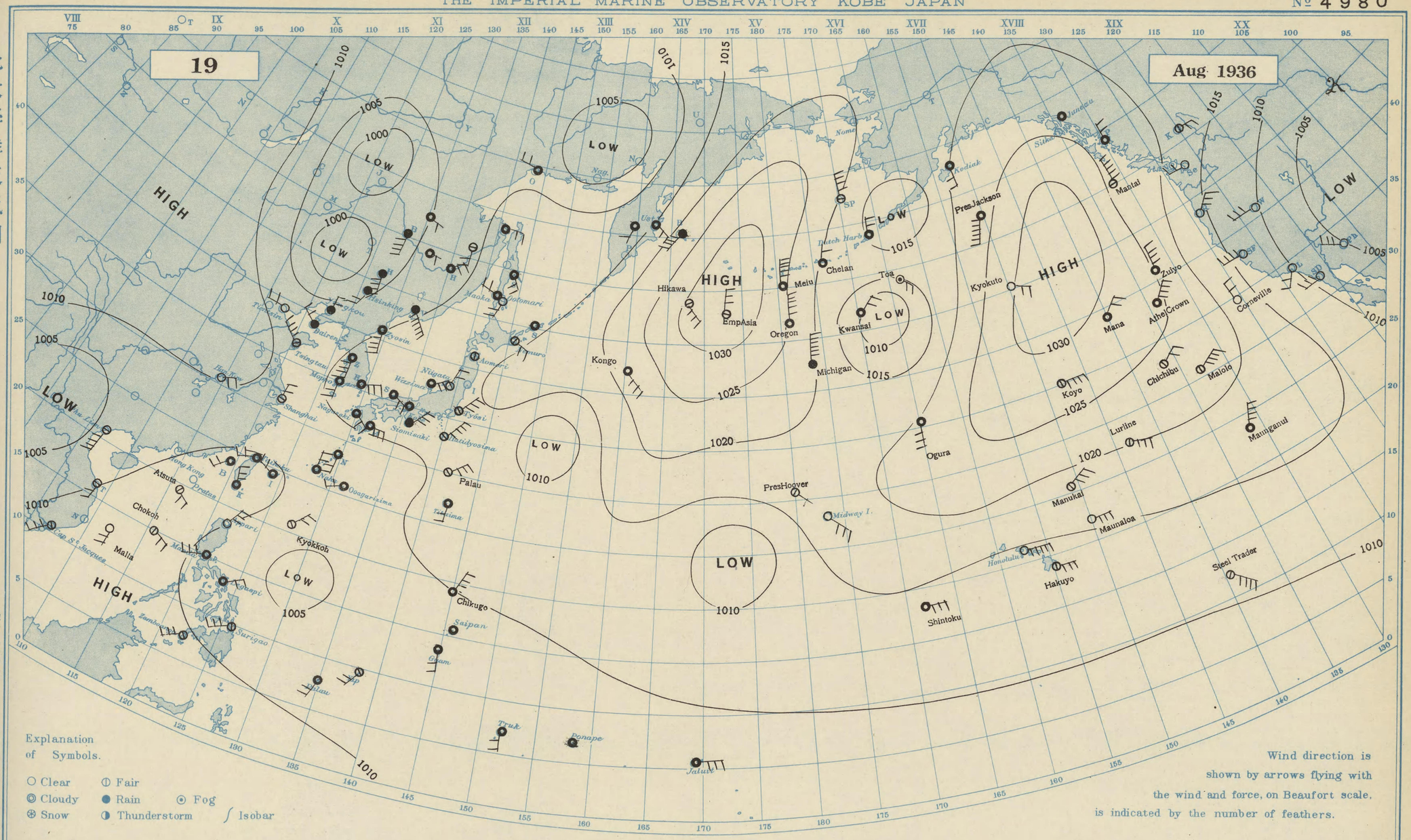

Station / Hour of Observation	Taihoku 12h, 135E	Naha 12h, 135E	Ooagarizima 12h, 135 E	Nagasaki 12h, 135 E	Siomisaki 12h, 135 E	Kôbe 12h, 135E	Tyôsi 12h, 135E	Hatidyôsima 12h, 135 E	Titizima 12h, 135 E	Wazima 12h, 135 E	Aomori 12h, 135 E	Nemuro 12h, 135 E	Ootomari 12h, 135 E	Moppo 12h, 135 E	Zyôsin 12h, 135E	Dairen 12h, 135 E	Hsinking 12h, 135 E
Atm. Pressure (Red to m.s.l. and Strd. Gr.) mb.	10.6	09.5	08.8	11.4	13.3	13.0	14.7	13.3	10.4	13.9	14.4	14.0	13.3	11.5	11.8	06.6	04.4
Air Temperature (in C)	32	29	30	26	24	26	24	27	32	27	27	22	21	26	24	21	18
Direction and Force of Winds (0-12)	WSW 2	N 2	WSW 2	SE 2	NE 3	calm	NE 3	NE 4	S 2	ENE 3	- 1	ESE 2	SSW 2	S 2	S 4	NW 2	SSW 2
Weather	cloudy	cloudy	cloudy	cloudy	rain	cloudy	fair	fair	cloudy	cloudy	fair	fair	clear	cloudy	cloudy	rain	rain

Station / Hour of Observation	Tientsin 12h, 135 E	Tsingtau 12h, 135E	Shanghai 12h, 135 E	Hankow 12h, 135 E	Saipan 12h, 135 E	Palau 12h, 135 E	Truk 12h, 135 E	Ponape 12h, 135 E	Jaluit 12h, 135 E	Hongkong 10h	Manila 14h	Phu-Lien 10h	Surigao 14h	Honolulu Midnight G.M.T.	Midway I. Midnight G.M.T.	Dutch Harbor Midnight G.M.T.	Kodiak Midnight G.M.T.
Atm. Pressure (Red. to m.s.l. and Strd Gr.) mb.	08.0	07.3	09.5	12.2	08.4	09.0	09.6	09.6	08.3	-	10.3	09.9	09.5	13.2	18.6	14.5	20.0
Air Temperature (in C)	27	24	33	30	27	29	27	29	29	-	29	29	32	28	-	17	12
Direction and Force of Winds (0-12)	W 2	NW 4	N 2	ENE 2	- 1	SSW 2	S 2	- 1	E 3	-	WSW 3	S 4	WSW 3	E 5	SE 3	N 2	S 2
Weather	clear	fair	fair	clear	cloudy	cloudy	cloudy	cloudy	cloudy	-	cloudy	fair	fair	clear	clear	cloudy	cloudy

發行人 發行所
印刷人 販賣所
神戸市神戸區中山手通七丁目
海洋氣象臺

DAILY WEATHER CHART OF THE NORTH PACIFIC OCEAN

(Noon of the meridian of 135° E.)

THE IMPERIAL MARINE OBSERVATORY KOBE JAPAN

No 4981

北太平洋天氣圖

20

Aug. 1936

Explanation of Symbols.

○ Clear ◐ Fair
◎ Cloudy ● Rain ⊙ Fog
⊛ Snow ◑ Thunderstorm ∫ Isobar

Wind direction is shown by arrows flying with the wind and force, on Beaufort scale, is indicated by the number of feathers.

Station / Hour of Observation	Taihoku 12h, 135E	Naha 12h, 135E	Ooagarizima 12h, 135E	Nagasaki 12h, 135E	Siomisaki 12h, 135E	Kôbe 12h, 135E	Tyôsi 12h, 135E	Hatidyôsima 12h, 135E	Titizima 12h, 135E	Wazima 12h, 135E	Aomori 12h, 135E	Nemuro 12h, 135E	Ootomari 12h, 135E	Moppo 12h, 135E	Zyôsin 12h, 135E	Dairen 12h, 135E	Hsinking 12h, 135E
Atm. Pressure (Red to m.s.l. and Strd. Gr.) mb.	08.4	07.0	06.7	09.5	12.4	11.8	14.6	12.3	09.6	11.5	12.7	16.7	14.1	07.1	09.1	08.2	04.6
Air Temperature (in C)	32	30	30	30	28	28	24	27	28	29	25	18	19	27	22	26.	26
Direction and Force of Winds (0-12)	WNW 2	SE 3	SE 2	S 2	ENE 3	S 2	NE 3	NE 4	WSW 2	SSW 2	NW 2	SE 3	S 2	SSW 3	E 2	SSE 3	SSW 3
Weather	fair	cloudy	fair	cloudy	cloudy	cloudy	cloudy	cloudy	fair	cloudy	cloudy	cloudy	cloudy	cloudy	cloudy	fair	clear

Station / Hour of Observation	Tientsin 12h, 135 E	Tsingtau 12h, 135E	Shanghai 12h, 135 E	Hankow 12h, 135 E	Saipan 12h, 135 E	Palau 12h, 135 E	Truk 12h, 135E	Ponape 12h, 135 E	Jaluit 12h, 135 E	Hongkong 10h	Manila 14h	Phu-Lien 10h	Surigao 14h	Honolulu Midnight G.M.T.	Midway I. Midnight G.M.T.	Dutch Harbor Midnight G.M.T.	Kodiak Midnight G.M.T.
Atm. Pressure (Red. to m.s.l. and Strd Gr) mb.	06.1	09.3	08.8	09.7	06.4	09.0	07.9	07.9	07.7	-	08.0	10.3	08.4	13.2	13.9	24.0	26.7
Air Temperature (in C)	30	26	30	32	30	29	30	29	29	-	30	29	29	29	-	14	16
Direction and Force of Winds (0-12)	SW 2	NW 2	NNW 2	ENE 2	S 2	WSW 3	WNW 3	NNW 2	- 1	-	WSW 3	NW 2	WSW 3	E 3	N 2	N 2	S 2
Weather	clear	fair	cloudy	clear	cloudy	fair	cloudy	cloudy	clear	-	cloudy	fair	cloudy	clear	clear	clear	cloudy

發行人 發行所
印刷人 販賣所 神戸市神戸區中山手通七丁目 海洋氣象臺

DAILY WEATHER CHART OF THE NORTH PACIFIC OCEAN

(Noon of the meridian of 135° E.)

THE IMPERIAL MARINE OBSERVATORY KOBE JAPAN

№ 4982

北太平洋天氣圖

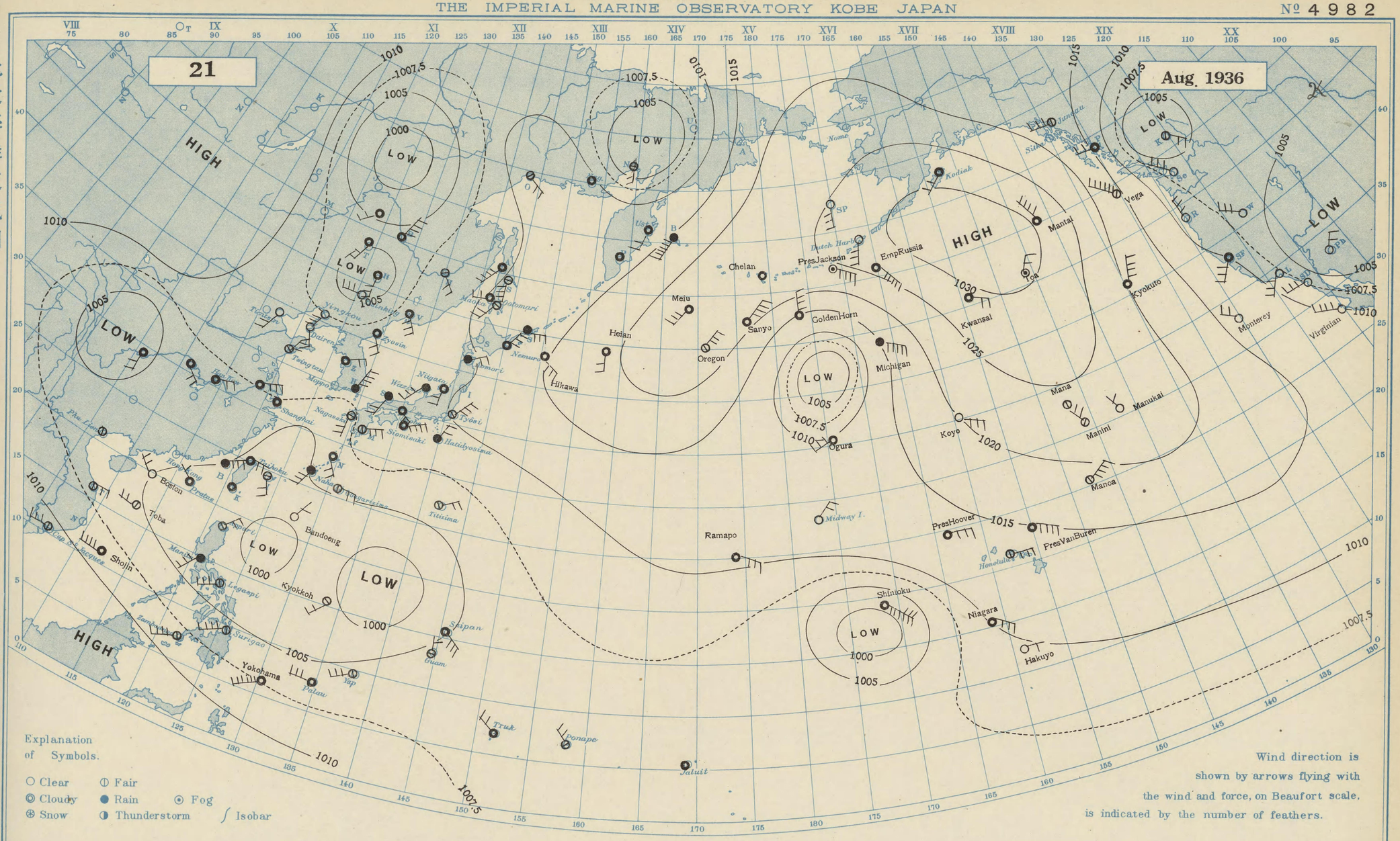

Explanation of Symbols.

○ Clear ◐ Fair
◎ Cloudy ● Rain ⊙ Fog
⊛ Snow ◑ Thunderstorm ∫ Isobar

Wind direction is shown by arrows flying with the wind and force, on Beaufort scale, is indicated by the number of feathers.

Station / Hour of Observation	Taihoku 12h, 135E	Naha 12h, 135E	Ooagarizima 12h, 135E	Nagasaki 12h, 135E	Siomisaki 12h, 135E	Kôbe 12h, 135E	Tyôsi 12h, 135E	Hatidyôsima 12h, 135E	Titizima 12h, 135E	Wazima 12h, 135E	Aomori 12h, 135E	Nemuro 12h, 135E	Ootomari 12h, 135E	Moppo 12h, 135E	Zyôsin 12h, 135E	Dairen 12h, 135E	Hsinking 12h, 135E
Atm. Pressure (Red to m.s.l. and Strd. Gr.) mb.	04.8	05.6	05.1	07.1	09.3	08.8	11.0	09.1	06.4	08.0	09.2	11.7	11.8	06.3	09.9	09.0	04.6
Air Temperature (in C)	31	26	31	31	27	28	25	26	32	27	25	17	22	27	26	28	27
Direction and Force of Winds (0-12)	E 2	SSW 3	E 2	S 2	ENE 4	SE 2	NE 3	NNE 2	ENE 2	SW 3	ENE 2	NE 3	SW 2	- 1	SSE 2	SSE 2	W 3
Weather	cloudy	rain	fair	fair	cloudy	cloudy	fair	rain	fair	rain	rain	cloudy	cloudy	cloudy	cloudy	clear	clear

Station / Hour of Observation	Tientsin 12h, 135 E	Tsingtau 12h, 135E	Shanghai 12h, 135 E	Hankow 12h, 135 E	Saipan 12h, 135 E	Palau 12h, 135 E	Truk 12h, 135 E	Ponape 12h, 135 E	Jaluit 12h, 135 E	Hongkong 10h	Manila 14h	Phu-Lien 10h	Surigao 14h	Honolulu Midnight G.M.T.	Midway I. Midnight G.M.T.	Dutch Harbor Midnight G.M.T.	Kodiak Midnight G.M.T.
Atm. Pressure (Red. to m.s.l. and Strd Gr.) mb.	07.5	08.4	07.5	05.5	03.1	07.3	06.3	06.0	06.4	-	06.4	06.1	07.0	13.9	12.5	27.4	24.0
Air Temperature (in C)	30	27	29	31	29	27	30	30	29	-	26	30	31	28	-	20	18
Direction and Force of Winds (0-12)	SSW 2	NNE 1	- 1	ENE 2	SE 3	W 3	NW 2	NNW 2	- 1	-	SW 3	calm	WSW 4	E 3	NE 2	S 3	SW 2
Weather	clear	fair	cloudy	cloudy	cloudy	cloudy	cloudy	fair	cloudy	-	rain	fair	fair	fair	clear	clear	cloudy

發行人 發行所
印刷人 販賣所
神戸市神戸區中山手通七丁目
海洋氣象臺

DAILY WEATHER CHART OF THE NORTH PACIFIC OCEAN

(Noon of the meridian of 135° E.)

THE IMPERIAL MARINE OBSERVATORY KOBE JAPAN

№4983

北太平洋天氣圖

發行人 發行所
印刷人 販賣所
神戸市神戸區中山手通七丁目 海洋氣象臺

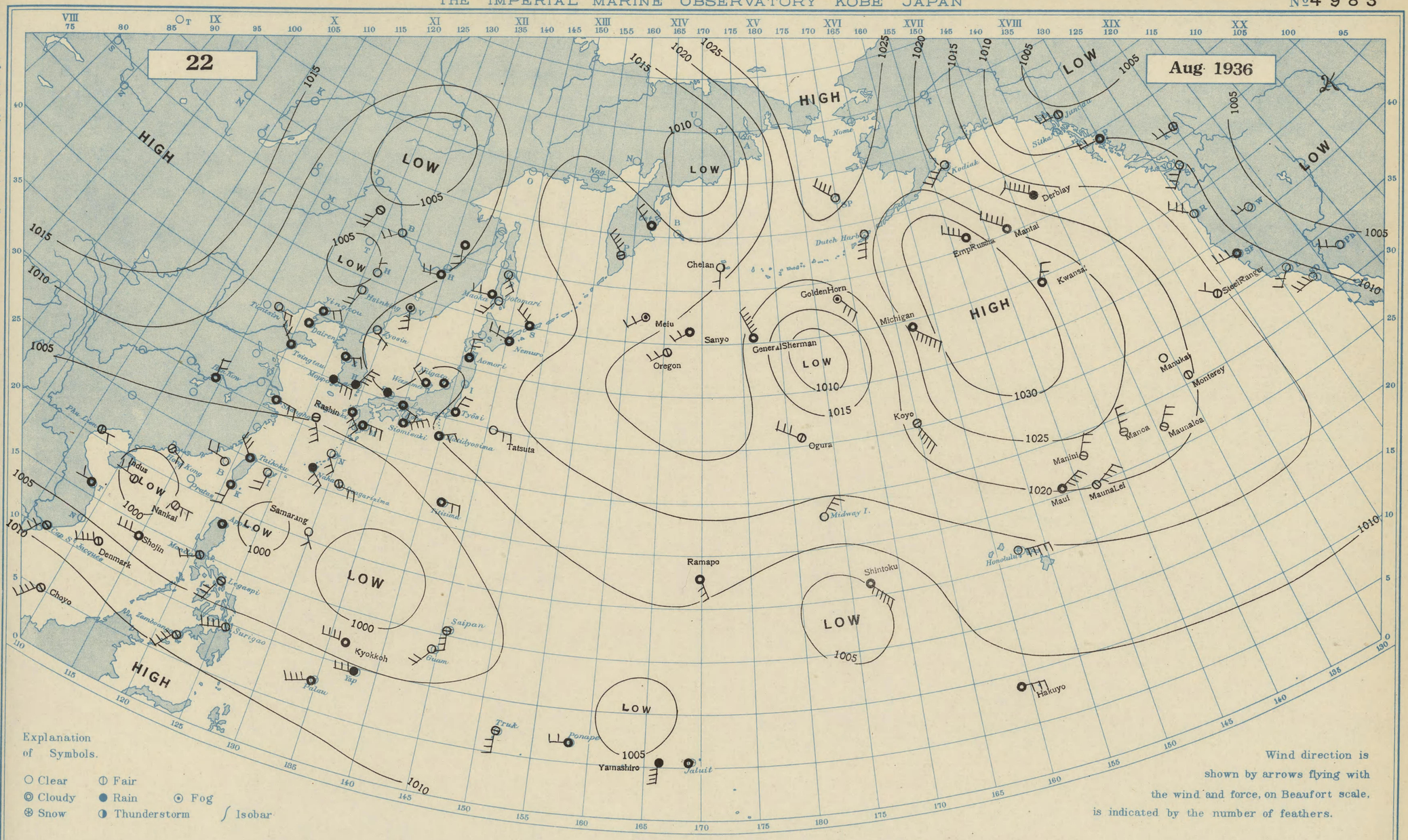

Station / Hour of Observation	Taihoku 12h, 135E	Naha 12h, 135E	Ooagarizima 12h, 135E	Nagasaki 12h, 135E	Siomisaki 12h, 135E	Kôbe 12h, 135E	Tyôsi 12h, 135E	Hatidyôsima 12h, 135E	Titizima 12h, 135E	Wazima 12h, 135E	Aomori 12h, 135E	Nemuro 12h, 135E	Ootomari 12h, 135E	Moppo 12h, 135E	Zyôsin 12h, 135E	Dairen 12h, 135E	Hsinking 12h, 135E
Atm. Pressure (Red to m.s.l. and Strd. Gr.) mb.	03.4	04.7	04.4	07.4	09.0	08.8	11.4	10.1	06.6	09.6	11.3	12.6	13.0	07.9	12.8	09.9	09.0
Air Temperature (in C)	32	28	30	29	28	28	25	27	32	26	25	20	21	24	26	25	29
Direction and Force of Winds (0-12)	NW 3	SE 3	E 2	SE 3	ENE 4	ESE 2	NNE 2	ENE 2	E 2	NW 2	N 2	WNW 2	SW 2	E 3	SE 2	- 1	SSW 2
Weather	cloudy	rain	fair	cloudy	cloudy	cloudy	cloudy	cloudy	cloudy	cloudy	cloudy	cloudy	clear	rain	clear	cloudy	clear

Station / Hour of Observation	Tientsin 12h, 135 E	Tsingtau 12h, 135 E	Shanghai 12h, 135 E	Hankow 12h, 135 E	Saipan 12h, 135 E	Palau 12h, 135 E	Truk 12h, 135 E	Ponape 12h, 135 E	Jaluit 12h, 135 E	Hongkong 10h	Manila 14h	Phu-Lien 10h	Surigao 14h	Honolulu Midnight G.M.T.	Midway I. Midnight G.M.T.	Dutch Harbor Midnight G.M.T.	Kodiak Midnight G.M.T.
Atm. Pressure (Red. to m.s.l. and Strd Gr.) mb.	07.8	07.8	05.6	06.1	03.1	06.3	06.6	07.3	07.3	01.0	04.0	02.7	05.6	14.5	14.5	22.7	20.0
Air Temperature (in C)	30	24	29	24	29	29	30	28	29	27	29	31	31	28	-	18	20
Direction and Force of Winds (0-12)	E 2	NW 2	E 2	N 2	S 3	WSW 4	S 3	W 2	- 1	ESE 2	WSW 2	E 1	WSW 4	E 5	NE 3	S 3	SW 3
Weather	clear	cloudy	cloudy	cloudy	fair	cloudy	fair	cloudy	cloudy	fair	fair	fair	fair	clear	clear	clear	clear

DAILY WEATHER CHART OF THE NORTH PACIFIC OCEAN

(Noon of the meridian of 135° E.)

THE IMPERIAL MARINE OBSERVATORY KOBE JAPAN

№4984

北太平洋天氣圖

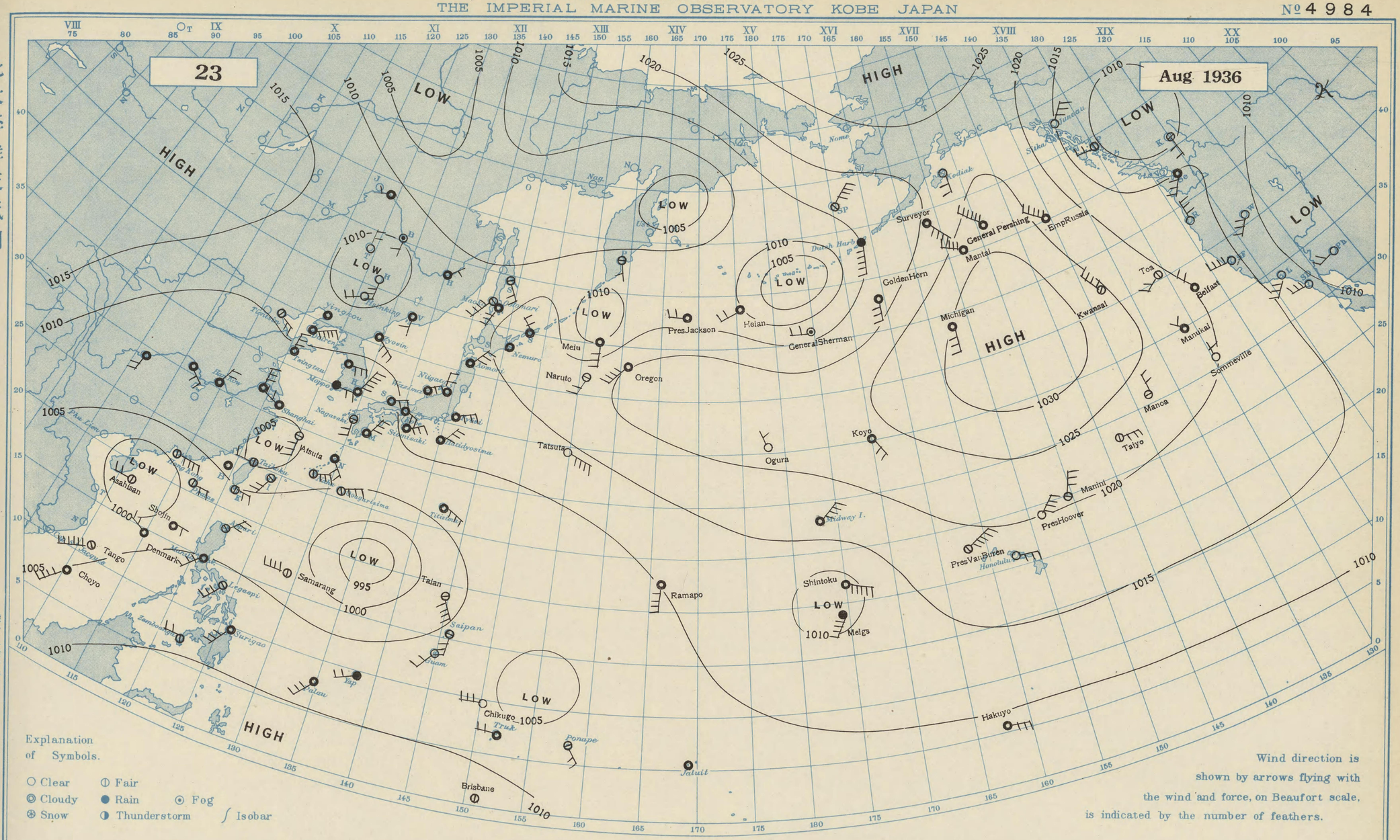

Explanation of Symbols.

○ Clear ◐ Fair
◎ Cloudy ● Rain ⊙ Fog
⊛ Snow ◑ Thunderstorm ∫ Isobar

Wind direction is shown by arrows flying with the wind and force, on Beaufort scale, is indicated by the number of feathers.

Station / Hour of Observation	Taihoku 12h, 135E	Naha 12h, 135E	Ooagarizima 12h, 135E	Nagasaki 12h, 135E	Siomisaki 12h, 135E	Kôbe 12h, 135E	Tyôsi 12h, 135E	Hatidyôsima 12h, 135E	Titizima 12h, 135E	Wazima 12h, 135E	Aomori 12h, 135E	Nemuro 12h, 135E	Ootomari 12h, 135E	Moppo 12h, 135E	Zyôsin 12h, 135E	Dairen 12h, 135E	Hsinking 12h, 135E
Atm. Pressure (Red to m.s.l. and Strd. Gr.) mb.	04.8	05.5	04.8	08.4	11.4	10.6	13.9	12.2	09.2	11.7	13.5	16.2	14.6	07.8	13.9	10.9	09.5
Air Temperature (in C)	32	31	31	30	27	30	24	28	32	27	27	19	21	24	24	25	30
Direction and Force of Winds (0-12)	W 2	ENE 3	ENE 3	S 2	ENE 3	ESE 2	ENE 3	NE 3	ESE 3	ENE 2	NE 3	- 1	SSW 3	E 2	SE 3	ENE 5	WSW 2
Weather	fair	fair	fair	fair	cloudy	cloudy	cloudy	cloudy	cloudy	cloudy	cloudy	cloudy	cloudy	rain	cloudy	cloudy	clear

Station / Hour of Observation	Tientsin 12h, 135 E	Tsingtau 12h, 135 E	Shanghai 12h, 135 E	Hankow 12h, 135 E	Saipan 12h, 135 E	Palau 12h, 135 E	Truk 12h, 135 E	Ponape 12h, 135 E	Jaluit 12h, 135 E	Hongkong 10h	Manila 14h	Phu-Lien 10h	Surigao 14h	Honolulu Midnight G.M.T.	Midway I. Midnight G.M.T.	Dutch Harbor Midnight G.M.T.	Kodiak Midnight G.M.T.
Atm. Pressure (Red. to m.s.l. and Strd Gr.) mb.	10.9	07.7	06.1	09.5	06.4	08.2	10.0	09.3	08.6	01.3	05.5	-	08.0	15.2	15.9	16.6	20.6
Air Temperature (in C)	28	25	30	27	29	28	28	29	30	27	30	-	32	27	-	14	20
Direction and Force of Winds (0-12)	ESE 2	N 3	WNW 2	NNE 2	S 3	SW 3	W 2	SSE 2	- 1	E 4	SW 3	-	SW 3	E 3	NE 4	S 5	S 2
Weather	fair	cloudy	cloudy	cloudy	fair	cloudy	cloudy	fair	cloudy	fair	cloudy	-	cloudy	clear	cloudy	rain	clear

發行人 發行所
印刷人 販賣所
神戸市神戸區中山手通七丁目
海洋氣象臺

DAILY WEATHER CHART OF THE NORTH PACIFIC OCEAN

(Noon of the meridian of 135° E.)

THE IMPERIAL MARINE OBSERVATORY KOBE JAPAN

№4985

北太平洋天氣圖

24

Aug. 1936

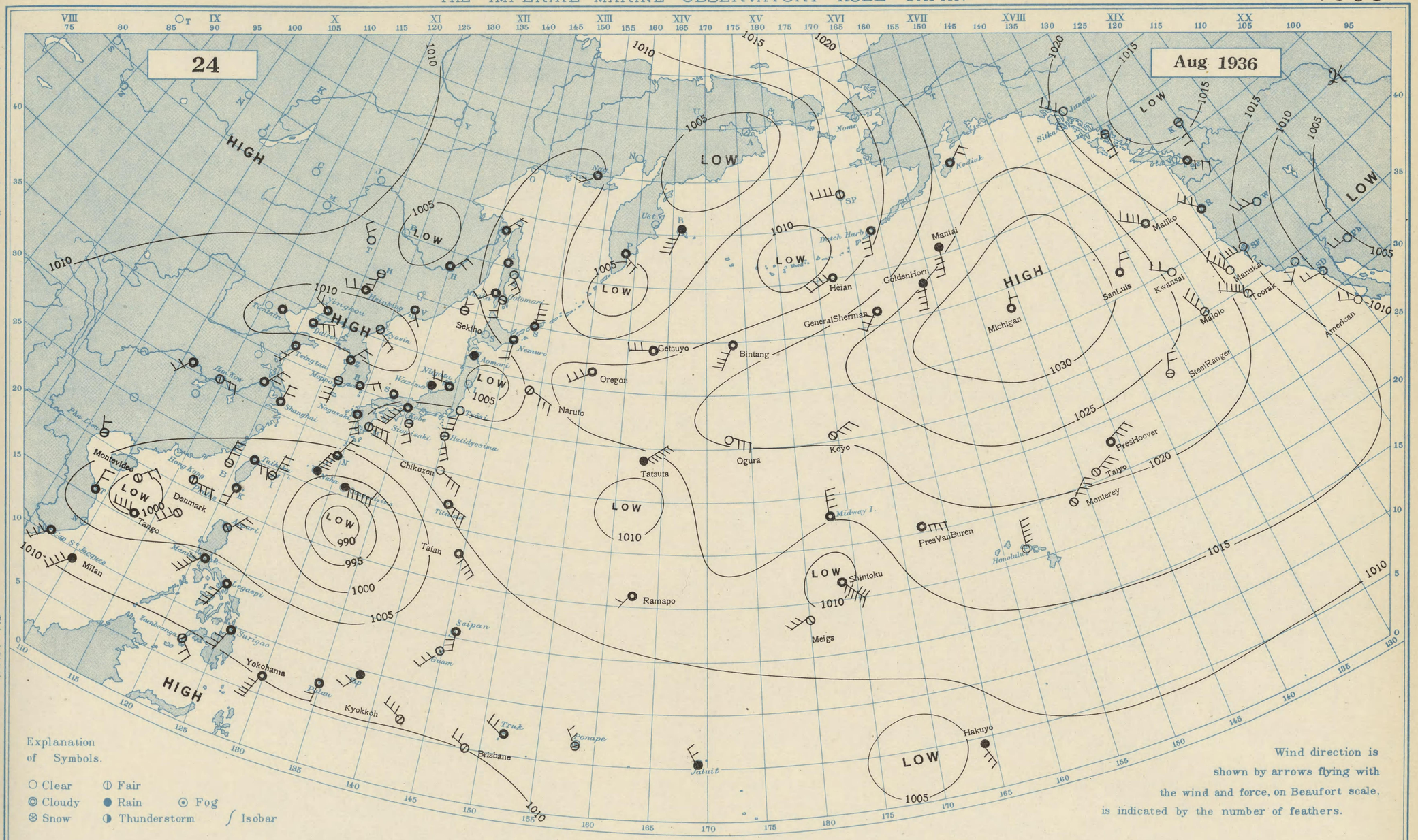

Explanation of Symbols.

○ Clear ◑ Fair
◎ Cloudy ● Rain ⊙ Fog
⊛ Snow ◑ Thunderstorm ∫ Isobar

Wind direction is shown by arrows flying with the wind and force, on Beaufort scale, is indicated by the number of feathers.

Station / Hour of Observation	Taihoku 12h, 135E	Naha 12h, 135E	Ooagarizima 12h, 135E	Nagasaki 12h, 135E	Siomisaki 12h, 135E	Kôbe 12h, 135E	Tyôsi 12h, 135E	Hatidyôsima 12h, 135E	Titizima 12h, 135E	Wazima 12h, 135E	Aomori 12h, 135E	Nemuro 12h, 135E	Ootomari 12h, 135E	Moppo 12h, 135E	Zyôsin 12h, 135E	Dairen 12h, 135E	Hsinking 12h, 135E
Atm. Pressure (Red. to m.s.l. and Strd. Gr.) mb.	04.6	03.5	97.5	09.3	11.5	10.6	11.7	12.2	10.3	09.5	09.0	14.6	12.4	07.5	11.5	10.1	08.2
Air Temperature (in C)	33	25	29	31	29	30	29	29	31	25	23	18	23	29	26	26	28
Direction and Force of Winds (0-12)	E 2	NNE 6	E 7	SSE 3	SSE 2	SW 4	S 3	SSE 3	ESE 3	- 1	calm	S 2	S 2	S 3	SE 2	ENE 3	WSW 2
Weather	cloudy	rain	rain	cloudy	fair	cloudy	fair	fair	cloudy	rain	rain	cloudy	fair	fair	fair	cloudy	cloudy

Station / Hour of Observation	Tientsin 12h, 135 E	Tsingtau 12h, 135 E	Shanghai 12h, 135 E	Hankow 12h, 135 E	Saipan 12h, 135 E	Palau 12h, 135 E	Truk 12h, 135 E	Ponape 12h, 135 E	Jaluit 12h, 135 E	Hongkong 10h	Manila 14h	Phu-Lien 10h	Surigao 14h	Honolulu Midnight G.M.T.	Midway I. Midnight G.M.T.	Dutch Harbor Midnight G.M.T.	Kodiak Midnight G.M.T.
Atm. Pressure (Red. to m.s.l. and Strd Gr.) mb.	10.3	09.0	08.0	09.0	08.4	09.6	09.1	08.8	09.6	-	07.4	06.4	08.3	14.5	15.9	13.2	20.0
Air Temperature (in C)	26	25	28	29	30	27	31	29	28	-	28	27	31	26	-	16	18
Direction and Force of Winds (0-12)	- 1	SSW 2	N 2	E 2	S 3	S 2	NW 2	NNW 2	NNW 2	-	SW 5	NNW 1	SSW 3	N 5	N 4	S 3	NE 2
Weather	cloudy	cloudy	cloudy	fair	cloudy	cloudy	cloudy	fair	rain	-	cloudy	fair	cloudy	clear	cloudy	cloudy	cloudy

發行人 發行所
印刷人 販賣所
神戸市神戸區中山手通七丁目
海洋氣象臺

DAILY WEATHER CHART OF THE NORTH PACIFIC OCEAN

(Noon of the meridian of 135° E.)

THE IMPERIAL MARINE OBSERVATORY KOBE JAPAN

No. 4986

北太平洋天氣圖

25

Aug. 1936

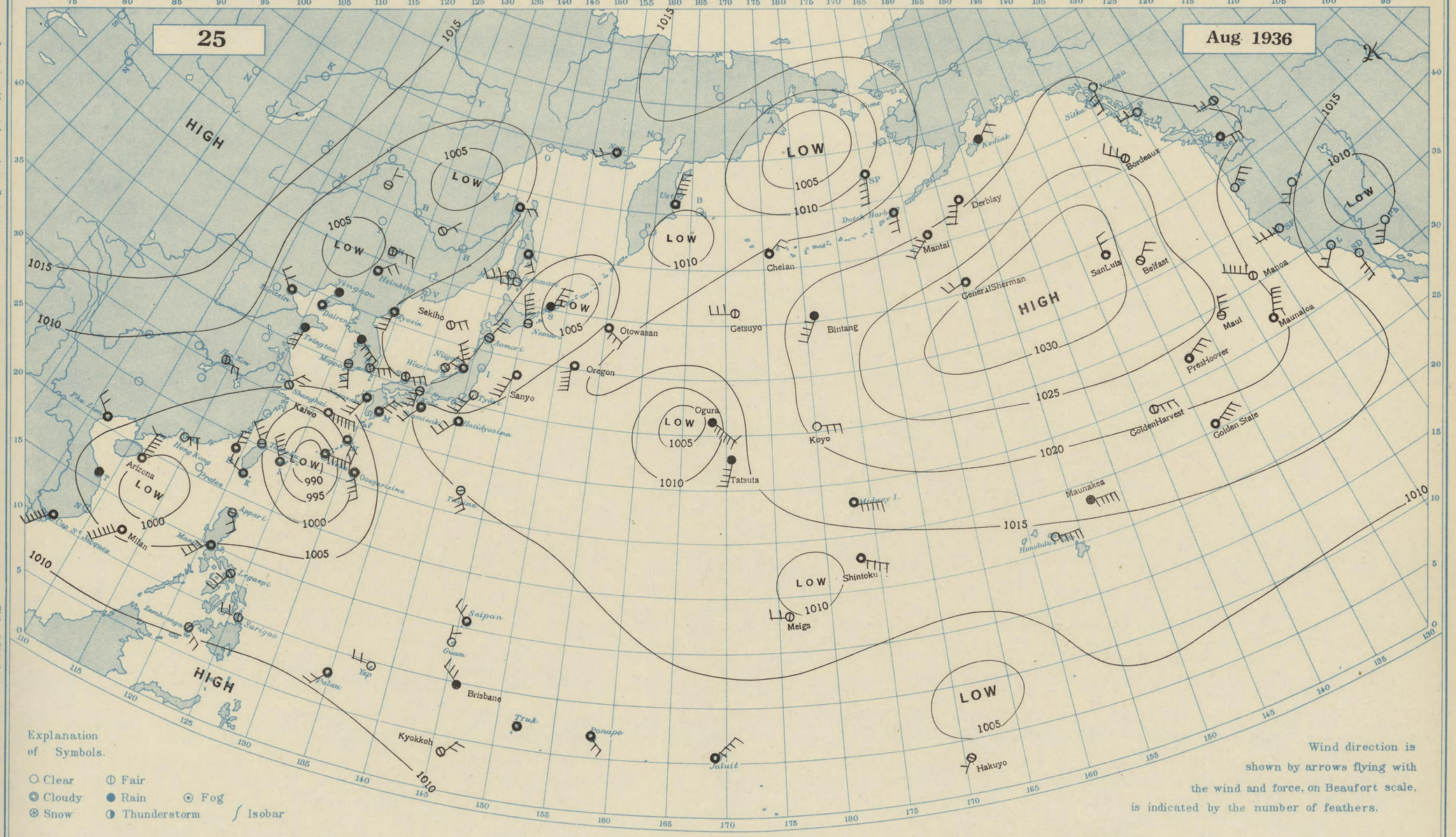

Explanation of Symbols.

○ Clear ◐ Fair
◎ Cloudy ● Rain ⊙ Fog
⊛ Snow ◑ Thunderstorm ∫ Isobar

Wind direction is shown by arrows flying with the wind and force, on Beaufort scale, is indicated by the number of feathers.

Station / Hour of Observation	Taihoku 12h, 135E	Naha 12h, 135E	Ooagarizima 12h, 135E	Nagasaki 12h, 135E	Siomisaki 12h, 135E	Kôbe 12h, 135E	Tyôsi 12h, 135E	Hatidyôsima 12h, 135E	Titizima 12h, 135E	Wazima 12h, 135E	Aomori 12h, 135E	Nemuro 12h, 135E	Ootomari 12h, 135E	Moppo 12h, 135E	Zyôsin 12h, 135E	Dairen 12h, 135E	Hsinking 12h, 135E
Atm. Pressure (Red. to m.s.l. and Strd. Gr.) mb.	03.1	92.6	01.0	07.3	10.1	09.7	08.4	10.9	10.0	12.8	09.7	05.7	10.4	07.8	12.6	05.9	06.7
Air Temperature (in C)	31	28	31	32	29	32	30	29	32	26	23	18	23	28	25	24	25
Direction and Force of Winds (0-12)	NW 3	E 6	SSE 4	SSW 3	SW 2	S 3	SSW 3	SW 3	SSE 3	NE 2	NNE 2	NNW 5	W 2	SSE 3	S 3	- 1	NE 2
Weather	fair	cloudy	cloudy	cloudy	cloudy	fair	clear	cloudy	fair	fair	fair	fair	clear	fair	cloudy	cloudy	cloudy

Station / Hour of Observation	Tientsin 12h, 135 E	Tsingtau 12h, 135E	Shanghai 12h, 135 E	Hankow 12h, 135 E	Saipan 12h, 135 E	Palau 12h, 135 E	Truk 12h, 135 E	Ponape 12h, 135 E	Jaluit 12h, 135 E	Hongkong 10h	Manila 14h	Phu-Lien 10h	Surigao 14h	Honolulu Midnight G.M.T.	Midway I. Midnight G.M.T.	Dutch Harbor Midnight G.M.T.	Kodiak Midnight G.M.T.
Atm. Pressure (Red. to m.s.l. and Strd Gr.) mb.	05.1	06.6	06.6	07.1	08.7	09.6	07.5	06.7	06.4	01.2	05.5	05.1	08.0	13.9	17.3	15.9	17.3
Air Temperature (in C)	28	24	29	30	29	29	28	31	30	27	27	29	33	27	-	16	21
Direction and Force of Winds (0-12)	NW 2	S 3	NE 2	E 2	NW 2	SW 2	- 1	SE 2	NE 4	ENE 2	SW 4	NW 2	W 2	E 5	E 5	S 2	NE 2
Weather	cloudy	rain	fair	fair	cloudy	cloudy	cloudy	cloudy	cloudy	clear	cloudy	cloudy	fair	clear	cloudy	cloudy	rain

發行人 發行所
印刷人 販賣所
神戸市神戸區中山手通七丁目 海洋氣象臺

北太平洋天氣圖

發行人 發行所
印刷人 販賣所
神戸市神戸區中山手通七丁目
海洋氣象臺

DAILY WEATHER CHART OF THE NORTH PACIFIC OCEAN

(Noon of the meridian of 135° E.)

THE IMPERIAL MARINE OBSERVATORY KOBE JAPAN

№ 4987

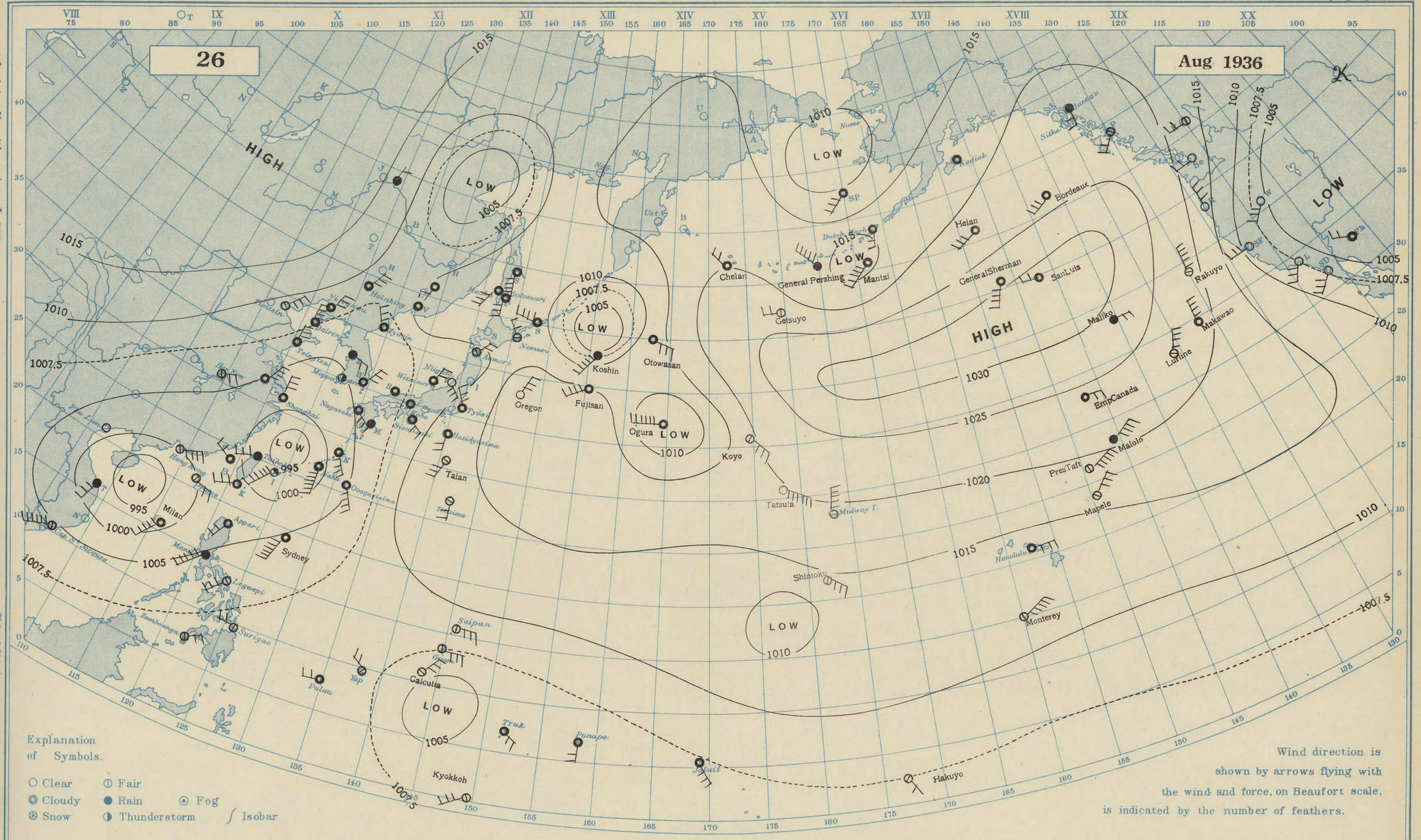

Explanation of Symbols.

○ Clear ◑ Fair
◎ Cloudy ● Rain ⊙ Fog
⊛ Snow ◑ Thunderstorm ∫ Isobar

Wind direction is shown by arrows flying with the wind and force, on Beaufort scale, is indicated by the number of feathers.

Station / Hour of Observation	Taihoku 12h, 135E	Naha 12h, 135E	Ooagarizima 12h, 135E	Nagasaki 12h, 135E	Siomisaki 12h, 135E	Kôbe 12h, 135E	Tyôsi 12h, 135E	Hatidyôsima 12h, 135E	Titizima 12h, 135E	Wazima 12h, 135E	Aomori 12h, 135E	Nemuro 12h, 135E	Ootomari 12h, 135E	Moppo 12h, 135E	Zyôsin 12h, 135E	Dairen 12h, 135E	Hsinking 12h, 135E
Atm. Pressure (Red to m.s.l. and Strd. Gr.) mb.	99.7	98.4	03.8	05.5	09.5	08.7	12.2	11.9	11.5	08.8	09.9	12.6	11.9	04.0	07.3	06.4	09.2
Air Temperature (in C)	25	29	28	25	27	30	24	30	34	28	27	20	20	28	22	26	25
Direction and Force of Winds (0-12)	WSW 3	S 6	SSE 4	SE 3	SE 2	- 1	NNW 3	S 2	S 2	NNE 2	NE 2	NNW 2	S 3	- 1	NNW 3	N 4	NNE 3
Weather	rain	cloudy	cloudy	cloudy	cloudy	cloudy	cloudy	cloudy	fair	cloudy	fair	fair	cloudy	t.s.	cloudy	cloudy	cloudy

Station / Hour of Observation	Tientsin 12h, 135 E	Tsingtau 12h, 135E	Shanghai 12h, 135 E	Hankow 12h, 135 E	Saipan 12h, 135 E	Palau 12h, 135 E	Truk 12h, 135 E	Ponape 12h, 135 E	Jaluit 12h, 135 E	Hongkong 10h	Manila 14h	Phu-Lien 10h	Surigao 14h	Honolulu Midnight G.M.T.	Midway I. Midnight G.M.T.	Dutch Harbor Midnight G.M.T.	Kodiak Midnight G.M.T.
Atm. Pressure (Red. to m.s.l. and Strd Gr.) mb.	09.3	06.0	02.3	05.3	08.3	09.3	07.3	06.9	06.4	00.0	06.0	02.4	08.0	13.2	19.3	14.5	15.2
Air Temperature (in C)	28	26	28	31	29	26	30	29	29	27	26	30	34	23	-	14	16
Direction and Force of Winds (0-12)	NE 3	N 3	N 3	ENE 2	E 3	W 2	SE 2	S 2	SSE 3	ENE 4	SW 5	calm	W 2	E 3	N 5	S 2	E 2
Weather	fair	cloudy	cloudy	fair	fair	cloudy	cloudy	cloudy	cloudy	fair	rain	clear	fair	cloudy	fair	cloudy	cloudy

DAILY WEATHER CHART OF THE NORTH PACIFIC OCEAN

(Noon of the meridian of 135° E.)

THE IMPERIAL MARINE OBSERVATORY KOBE JAPAN

№4988

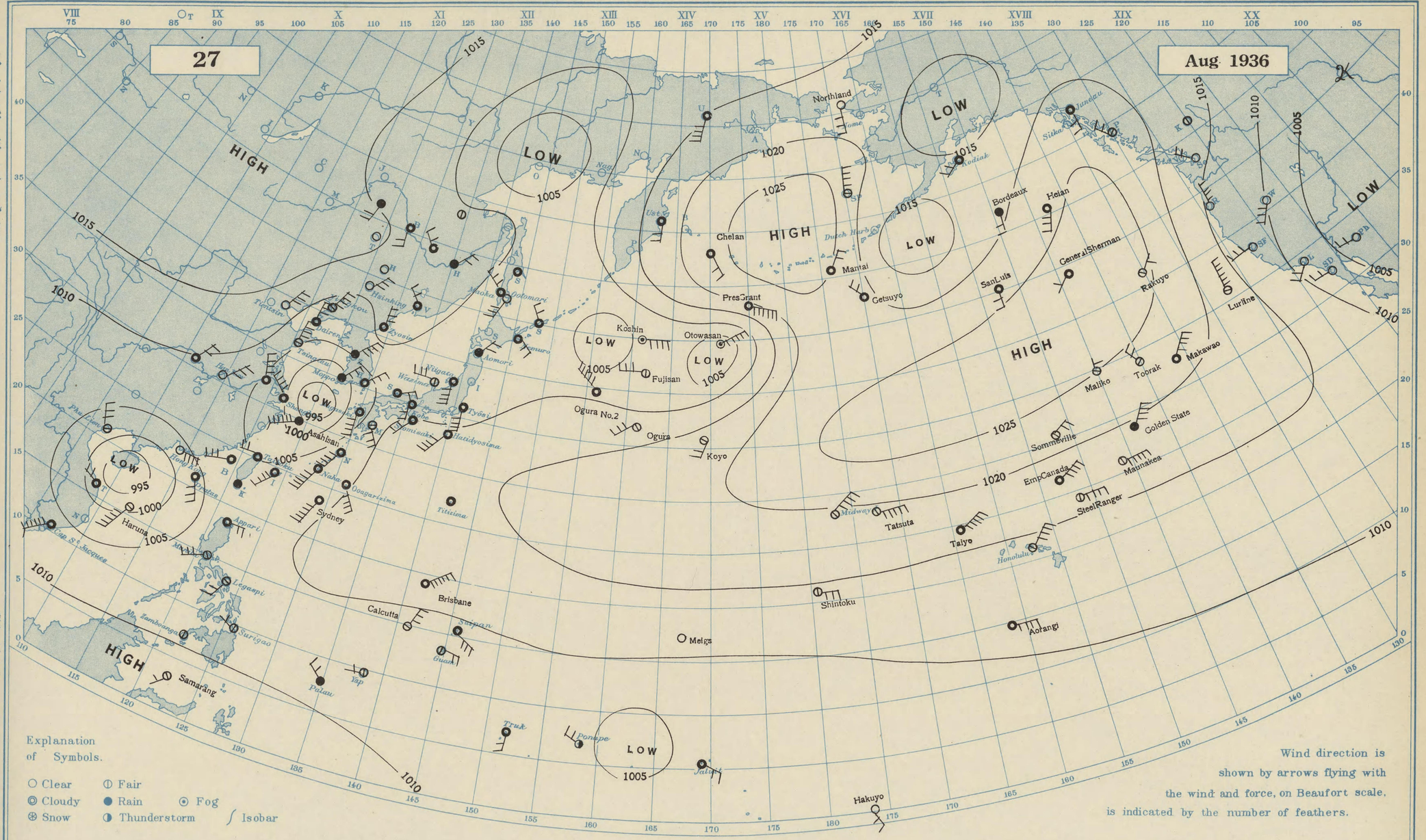

Station / Hour of Observation	Taihoku 12h, 135E	Naha 12h, 135E	Ooagarizima 12h, 135E	Nagasaki 12h, 135E	Siomisaki 12h, 135E	Kôbe 12h, 135E	Tyôsi 12h, 135E	Hatidyôsima 12h, 135E	Titizima 12h, 135E	Wazima 12h, 135E	Aomori 12h, 135E	Nemuro 12h, 135E	Ootomari 12h, 135E	Moppo 12h, 135E	Zyôsin 12h, 135E	Dairen 12h, 135E	Hsinking 12h, 135E
Atm. Pressure (Red to m.s.l. and Strd. Gr.) mb.	04.7	06.3	09.1	03.5	10.6	09.2	09.2	12.4	13.7	09.1	08.2	09.7	08.2	99.7	12.2	07.1	12.3
Air Temperature (in C)	31	29	30	30	30	30	28	29	31	28	21	18	23	25	22	25	20
Direction and Force of Winds (0-12)	W 2	SSW 5	SSE 4	S 5	SW 2	S 2	S 4	SW 4	- 1	W 3	NE 2	SE 2	SSW 3	NE 3	N 3	N 3	NE 3
Weather	cloudy	cloudy	cloudy	cloudy	cloudy	cloudy	cloudy	cloudy	cloudy	fair	rain	cloudy	clear	rain	cloudy	cloudy	clear

Station / Hour of Observation	Tientsin 12h, 135 E	Tsingtau 12h, 135 E	Shanghai 12h, 135 E	Hankow 12h, 135 E	Saipan 12h, 135 E	Palau 12h, 135 E	Truk 12h, 135 E	Ponape 12h, 135 E	Jaluit 12h, 135 E	Hongkong 10h	Manila 14h	Phu-Lien 10h	Surigao 14h	Honolulu Midnight G.M.T.	Midway I. Midnight G.M.T.	Dutch Harbor Midnight G.M.T.	Kodiak Midnight G.M.T.
Atm. Pressure (Red. to m.s.l. and Strd Gr) mb.	11.3	04.7	01.3	08.8	09.1	08.8	08.0	07.5	06.7	00.3	08.2	01.1	08.7	13.2	19.3	-	13.9
Air Temperature (in C)	29	26	26	31	30	26	27	26	30	27	31	30	34	28	-	-	14
Direction and Force of Winds (0-12)	NNE 3	N 4	NW 4	NE 3	SE 3	NW 2	S 2	WNW 2	ESE 2	E 4	WSW 3	NNW 3	WNW 1	NE 4	NE 4	-	SW 2
Weather	clear	fair	cloudy	clear	cloudy	rain	cloudy	t.s.	cloudy	clear	fair	fair	fair	fair	fair	-	cloudy

北太平洋天氣圖

發行人 發行所 神戸市神戸區中山手通七丁目 海洋氣象臺

印刷人 販賣所

DAILY WEATHER CHART OF THE NORTH PACIFIC OCEAN

(Noon of the meridian of 135° E.)

THE IMPERIAL MARINE OBSERVATORY KOBE JAPAN

№4989

北太平洋天氣圖

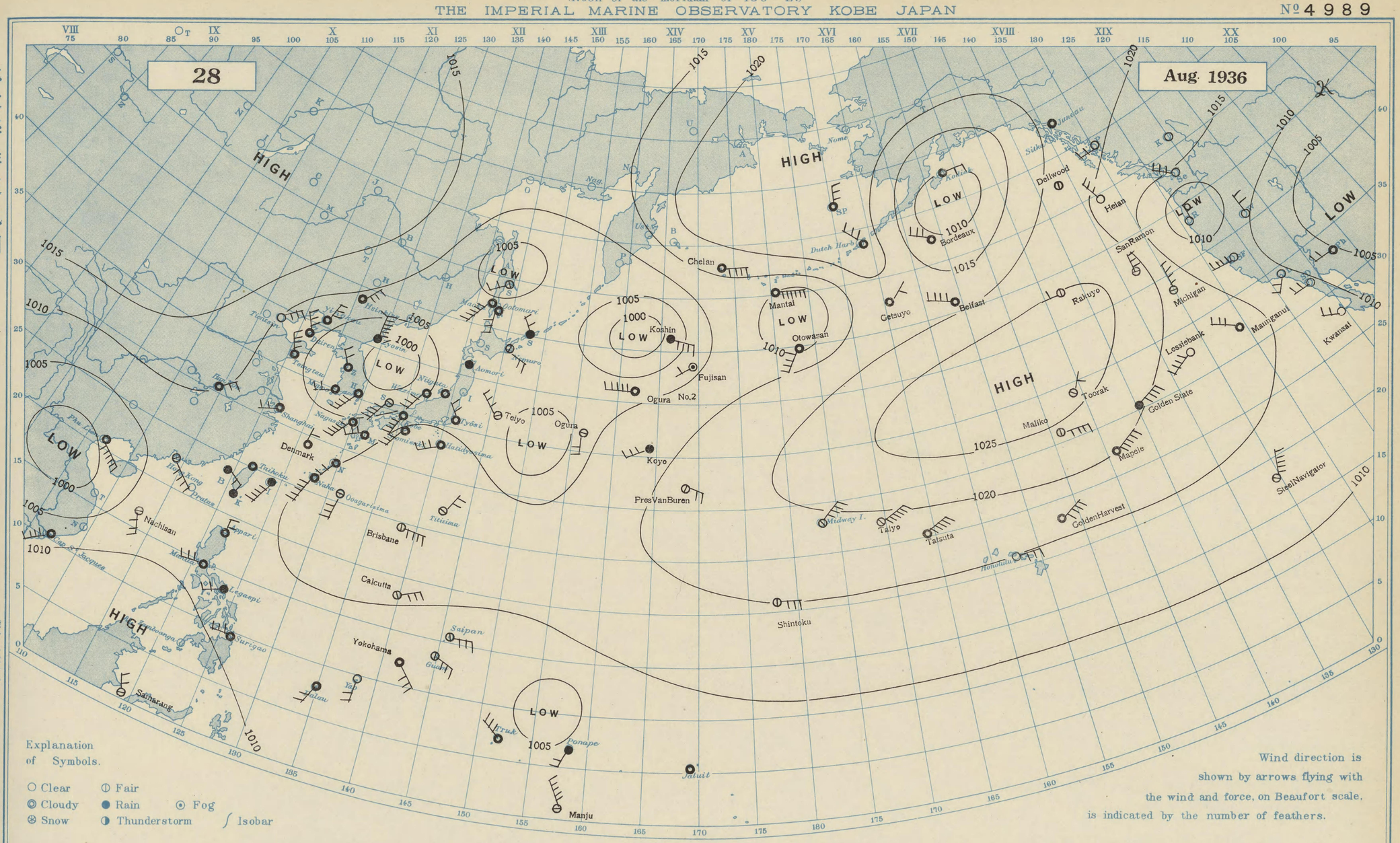

Station / Hour of Observation	Taihoku 12h, 135E	Naha 12h, 135E	Ooagarizima 12h, 135E	Nagasaki 12h, 135E	Siomisaki 12h, 135E	Kôbe 12h, 135E	Tyôsi 12h, 135E	Hatidyôsima 12h, 135E	Titizima 12h, 135E	Wazima 12h, 135E	Aomori 12h, 135E	Nemuro 12h, 135E	Ootomari 12h, 135E	Moppo 12h, 135E	Zyôsin 12h, 135E	Dairen 12h, 135E	Hsinking 12h, 135E
Atm. Pressure (Red to m.s.l. and Strd. Gr.) mb.	08.2	10.4	11.7	07.5	10.1	09.3	08.8	12.3	13.6	04.8	07.9	08.4	06.0	04.2	00.4	05.0	07.4
Air Temperature (in C)	29	28	30	28	30	30	29	29	31	32	24	22	23	26	18	24	25
Direction and Force of Winds (0-12)	- 1	SSW 5	S 3	SW 5	SW 3	SSW 4	NNW 2	WSW 3	NNE 2	SW 3	- 1	ESE 2	S 3	WSW 2	N 7	NNW 3	NE 3
Weather	cloudy	cloudy	fair	cloudy	cloudy	cloudy	cloudy	cloudy	fair	cloudy	rain	fair	cloudy	cloudy	rain	cloudy	cloudy

Station / Hour of Observation	Tientsin 12h, 135 E	Tsingtau 12h, 135E	Shanghai 12h, 135 E	Hankow 12h, 135 E	Saipan 12h, 135 E	Palau 12h, 135 E	Truk 12h, 135 E	Ponape 12h, 135 E	Jaluit 12h, 135 E	Hongkong 10h	Manila 14h	Phu-Lien 10h	Surigao 14h	Honolulu Midnight G.M.T.	Midway I. Midnight G.M.T.	Dutch Harbor Midnight G.M.T.	Kodiak Midnight G.M.T.
Atm. Pressure (Red. to m.s.l. and Strd Gr) mb.	08.4	05.7	07.4	11.3	09.0	08.2	07.3	07.1	06.6	04.4	10.0	01.2	09.3	13.9	17.9	21.3	09.8
Air Temperature (in C)	30	26	29	30	30	29	29	26	30	28	30	28	28	28	-	11	13
Direction and Force of Winds (0-12)	NE 3	NNW 4	WSW 2	NE 2	E 3	SSW 2	NW 3	SSW 2	- 1	SE 4	W 3	SE 6	W 3	E 3	NE 4	NW 3	E 2
Weather	clear	cloudy	cloudy	cloudy	fair	cloudy	cloudy	rain	cloudy	fair	cloudy	cloudy	cloudy	clear	fair	cloudy	cloudy

發行人 發行所
印刷人 販賣所
神戸市神戸區中山手通七丁目 海洋氣象臺

DAILY WEATHER CHART OF THE NORTH PACIFIC OCEAN

(Noon of the meridian of 135° E.)

THE IMPERIAL MARINE OBSERVATORY KOBE JAPAN

№4990

北太平洋天氣圖

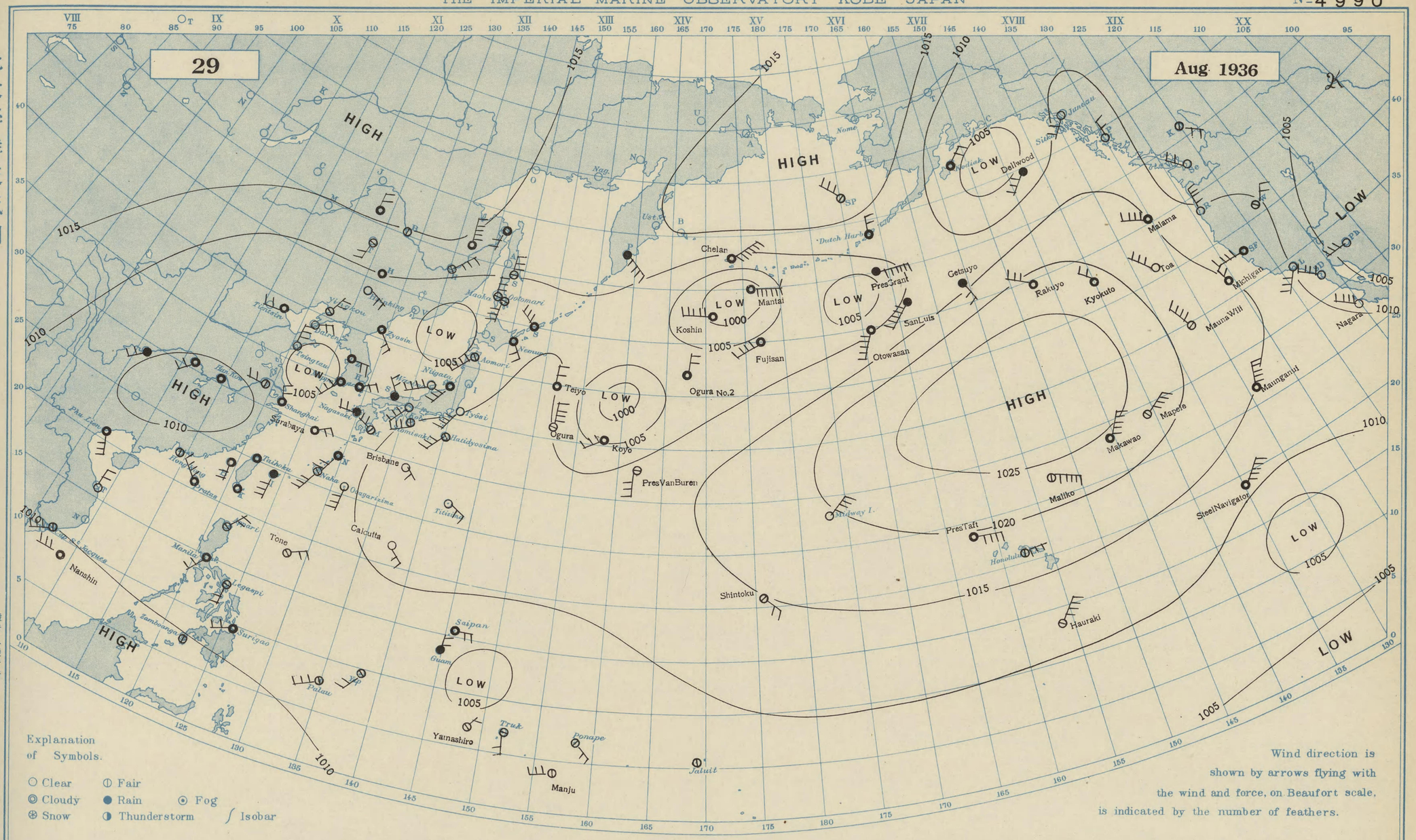

Station / Hour of Observation	Taihoku 12h, 135E	Naha 12h, 135E	Ooagarizima 12h, 135E	Nagasaki 12h, 135E	Siomisaki 12h, 135E	Kôbe 12h, 135E	Tyôsi 12h, 135E	Hatidyôsima 12h, 135E	Titizima 12h, 135E	Wazima 12h, 135E	Aomori 12h, 135E	Nemuro 12h, 135E	Ootomari 12h, 135E	Moppo 12h, 135E	Zyôsin 12h, 135E	Dairen 12h, 135E	Hsinking 12h, 135E
Atm. Pressure (Red to m.s.l. and Strd. Gr.) mb.	07.9	09.2	09.6	09.1	10.4	09.5	07.8	12.0	12.8	08.7	05.6	08.7	09.5	05.7	08.3	07.4	08.2
Air Temperature (in C)	29	28	30	21	30	31	30	30	33	27	28	20	23	25	24	25	25
Direction and Force of Winds (0-12)	- 1	SSW 3	S 3	W 2	WSW 3	SW 3	SSW 4	SW 3	ESE 2	WSW 4	SW 4	SSE 2	S 3	SW 3	SSE 2	ENE 2	ESE 2
Weather	cloudy	fair	clear	rain	fair	clear	clear	fair	clear	clear	fair	cloudy	fair	cloudy	cloudy	clear	clear

Station / Hour of Observation	Tientsin 12h, 135E	Tsingtau 12h, 135E	Shanghai 12h, 135E	Hankow 12h, 135E	Saipan 12h, 135E	Palau 12h, 135E	Truk 12h, 135E	Ponape 12h, 135E	Jaluit 12h, 135E	Hongkong 10h	Manila 14h	Phu-Lien 10h	Surigao 14h	Honolulu Midnight G.M.T.	Midway I. Midnight G.M.T.	Dutch Harbor Midnight G.M.T.	Kodiak Midnight G.M.T.
Atm. Pressure (Red. to m.s.l. and Strd Gr.) mb.	08.4	06.3	08.0	10.1	07.9	08.6	07.9	07.7	07.7	05.2	09.0	06.4	09.2	15.2	17.9	14.5	07.1
Air Temperature (in C)	29	26	29	28	28	29	30	31	31	27	31	27	24	28	-	11	12
Direction and Force of Winds (0-12)	W 2	N 4	NNW 2	- 1	E 2	WSW 3	S 2	SE 2	- 1	calm	SW 2	SSE 3	WSW 2	E 3	NE 4	N 2	NE 2
Weather	cloudy	clear	cloudy	cloudy	cloudy	fair	fair	fair	fair	fair	cloudy	cloudy	cloudy	fair	clear	cloudy	cloudy

發行人 發行所
印刷人 販賣所
神戸市神戸區中山手通七丁目 海洋氣象臺

DAILY WEATHER CHART OF THE NORTH PACIFIC OCEAN

(Noon of the meridian of 135° E.)

THE IMPERIAL MARINE OBSERVATORY KOBE JAPAN

№ 4991

北太平洋天氣圖

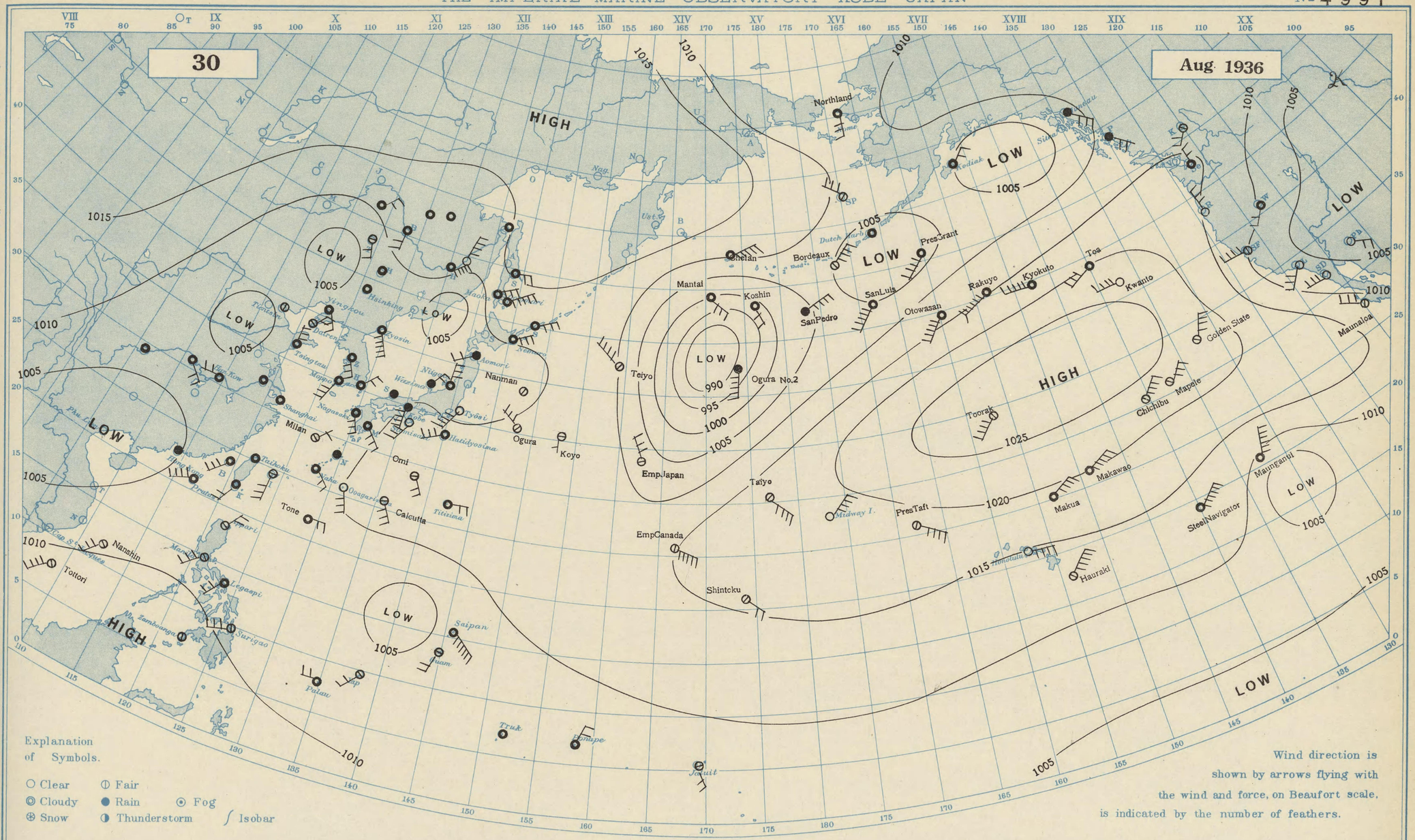

Explanation of Symbols.

○ Clear ◐ Fair
◎ Cloudy ● Rain ⊙ Fog
⊛ Snow ◑ Thunderstorm ∫ Isobar

Wind direction is shown by arrows flying with the wind and force, on Beaufort scale, is indicated by the number of feathers.

Station / Hour of Observation	Taihoku 12h, 135E	Naha 12h, 135E	Ooagarizima 12h, 135E	Nagasaki 12h, 135E	Siomisaki 12h, 135E	Kôbe 12h, 135E	Tyôsi 12h, 135E	Hatidyôsima 12h, 135E	Titizima 12h, 135E	Wazima 12h, 135E	Aomori 12h, 135E	Nemuro 12h, 135E	Ootomari 12h, 135E	Moppo 12h, 135E	Zyôsin 12h, 135E	Dairen 12h, 135E	Hsinking 12h, 135E
Atm. Pressure (Red. to m.s.l. and Strd. Gr.) mb.	07.5	09.0	10.0	09.7	11.5	10.3	09.2	12.8	12.8	09.5	08.8	12.6	14.9	08.6	09.2	07.3	06.3
Air Temperature (in C)	30	30	31	26	30	30	30	30	32	25	25	16	16	25	23	26	26
Direction and Force of Winds (0-12)	- 1	SE 2	SSE 3	SSE 3	SW 3	S 4	SSW 4	WSW 3	E 2	NE 2	WSW 2	ENE 3	ENE 5	SSW 3	SSE 5	NE 2	- 1
Weather	cloudy	cloudy	clear	cloudy	clear	rain	clear	cloudy	cloudy	rain	rain	cloudy	cloudy	cloudy	cloudy	fair	cloudy

Station / Hour of Observation	Tientsin 12h, 135 E	Tsingtau 12h, 135E	Shanghai 12h, 135 E	Hankow 12h, 135 E	Saipan 12h, 135 E	Palau 12h, 135 E	Truk 12h, 135 E	Ponape 12h, 135 E	Jaluit 12h, 135 E	Hongkong 10h	Manila 14h	Phu-Lien 10h	Surigao 14h	Honolulu Midnight G.M.T.	Midway I. Midnight G.M.T.	Dutch Harbor Midnight G.M.T.	Kodiak Midnight G.M.T.
Atm. Pressure (Red. to m.s.l. and Strd Gr.) mb.	05.3	07.0	07.9	09.5	06.6	09.2	08.7	09.2	08.8	04.4	09.9	-	09.7	13.9	15.2	04.4	03.0
Air Temperature (in C)	29	24	29	28	27	29	30	29	30	27	30	-	29	28	-	11	13
Direction and Force of Winds (0-12)	- 1	N 3	- 1	W 2	SE 6	W 2	- 1	NNE 2	SSE 2	calm	SW 3	-	WSW 3	E 4	NE 4	calm	NE 2
Weather	fair	cloudy	cloudy	cloudy	cloudy	cloudy	cloudy	cloudy	fair	rain	fair	-	fair	clear	clear	cloudy	cloudy

發行人 發行所
印刷人 販賣所
神戸市神戸區中山手通七丁目 海洋氣象臺

DAILY WEATHER CHART OF THE NORTH PACIFIC OCEAN

(Noon of the meridian of 135° E.)

THE IMPERIAL MARINE OBSERVATORY KOBE JAPAN

№4992

北太平洋天氣圖

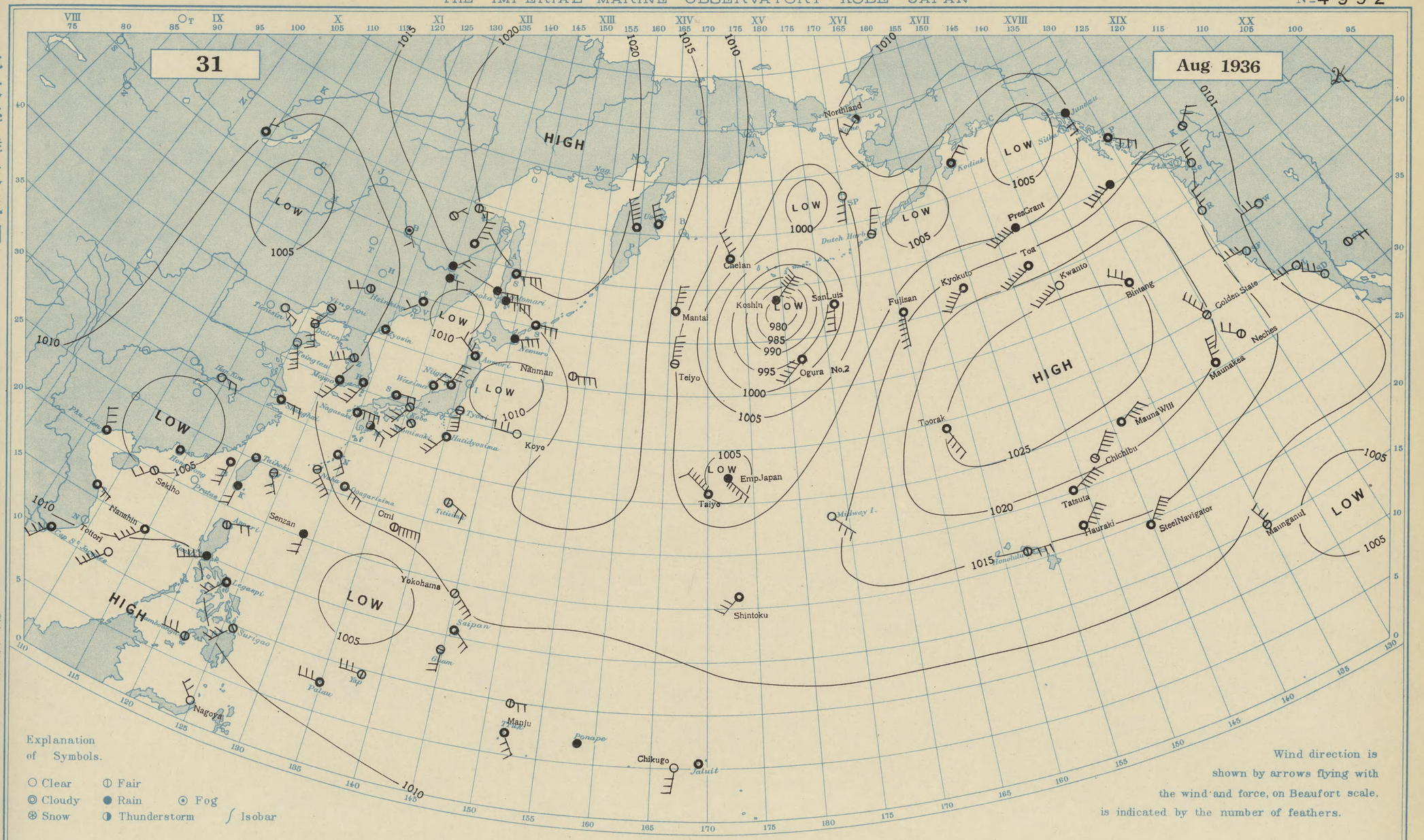

Explanation of Symbols.

○ Clear ◐ Fair
◎ Cloudy ● Rain ⊙ Fog
⊛ Snow ◑ Thunderstorm ∫ Isobar

Wind direction is shown by arrows flying with the wind and force, on Beaufort scale, is indicated by the number of feathers.

Station / Hour of Observation	Taihoku 12h, 135E	Naha 12h, 135E	Ooagarizima 12h, 135E	Nagasaki 12h, 135E	Siomisaki 12h, 135E	Kôbe 12h, 135E	Tyôsi 12h, 135E	Hatidyôsima 12h, 135E	Titizima 12h, 135E	Wazima 12h, 135E	Aomori 12h, 135E	Nemuro 12h, 135E	Ootomari 12h, 135E	Moppo 12h, 135E	Zyôsin 12h, 135E	Dairen 12h, 135E	Hsinking 12h, 135E
Atm. Pressure (Red. to m.s.l. and Strd. Gr.) mb.	06.6	09.1	10.3	11.8	11.9	11.0	10.3	12.6	12.7	12.7	12.4	13.3	14.6	10.7	12.0	09.3	06.7
Air Temperature (in C)	30 / 29	30	26	30	31	30	33	26	24	16	15	20	27	27	27	
Direction and Force of Winds (0-12)	- 1	SE 4	ESE 3	E 4	SW 3	SW 2	S 4	SW 3	ESE 2	NE 2	NW 3	ENE 4	E 4	SSW 3	- 1	SSE 3	WSW 2
Weather	cloudy	fair	cloudy	cloudy	fair	fair	fair	cloudy	fair	cloudy	cloudy	rain	rain	cloudy	cloudy	fair	fair

Station / Hour of Observation	Tientsin 12h, 135 E	Tsingtau 12h, 135E	Shanghai 12h, 135E	Hankow 12h, 135E	Saipan 12h, 135 E	Palau 12h, 135 E	Truk 12h, 135 E	Ponape 12h, 135E	Jaluit 12h, 135 E	Hongkong 10h	Manila 14h	Phu-Lien 10h	Surigao 14h	Honolulu Midnight G.M.T.	Midway I. Midnight G.M.T.	Dutch Harbor Midnight G.M.T.	Kodiak Midnight G.M.T.
Atm. Pressure (Red. to m.s.l. and Strd. Gr.) mb.	06.6	08.7	08.4	08.4	09.2	09.0	09.0	08.2	08.7	03.9	10.0	05.9	08.2	13.9	12.5	05.1	07.8
Air Temperature (in C)	30 / 27	28	29	27	28	28	30	30	27	26	29	30	28	-	14	16	
Direction and Force of Winds (0-12)	ESE 2	SSE 4	E 2	E 2	SE 2	W 3	SSE 3	- 1	- 1	calm	WSW 5	NNW 3	SW 3	E 3	SE 3	N 3	NE 2
Weather	clear	fair	cloudy	clear	cloudy	cloudy	cloudy	rain	cloudy	cloudy	rain	cloudy	cloudy	fair	clear	fair	cloudy

發行人發行所
印刷人販賣所
神戸市神戸區中山手通七丁目
海洋氣象臺

DAILY WEATHER CHART OF THE NORTH PACIFIC OCEAN

(Noon of the meridian of 135° E.)

Appendix; Tracks of Cyclones — THE IMPERIAL MARINE OBSERVATORY KOBE JAPAN — Nº

北太平洋天氣圖

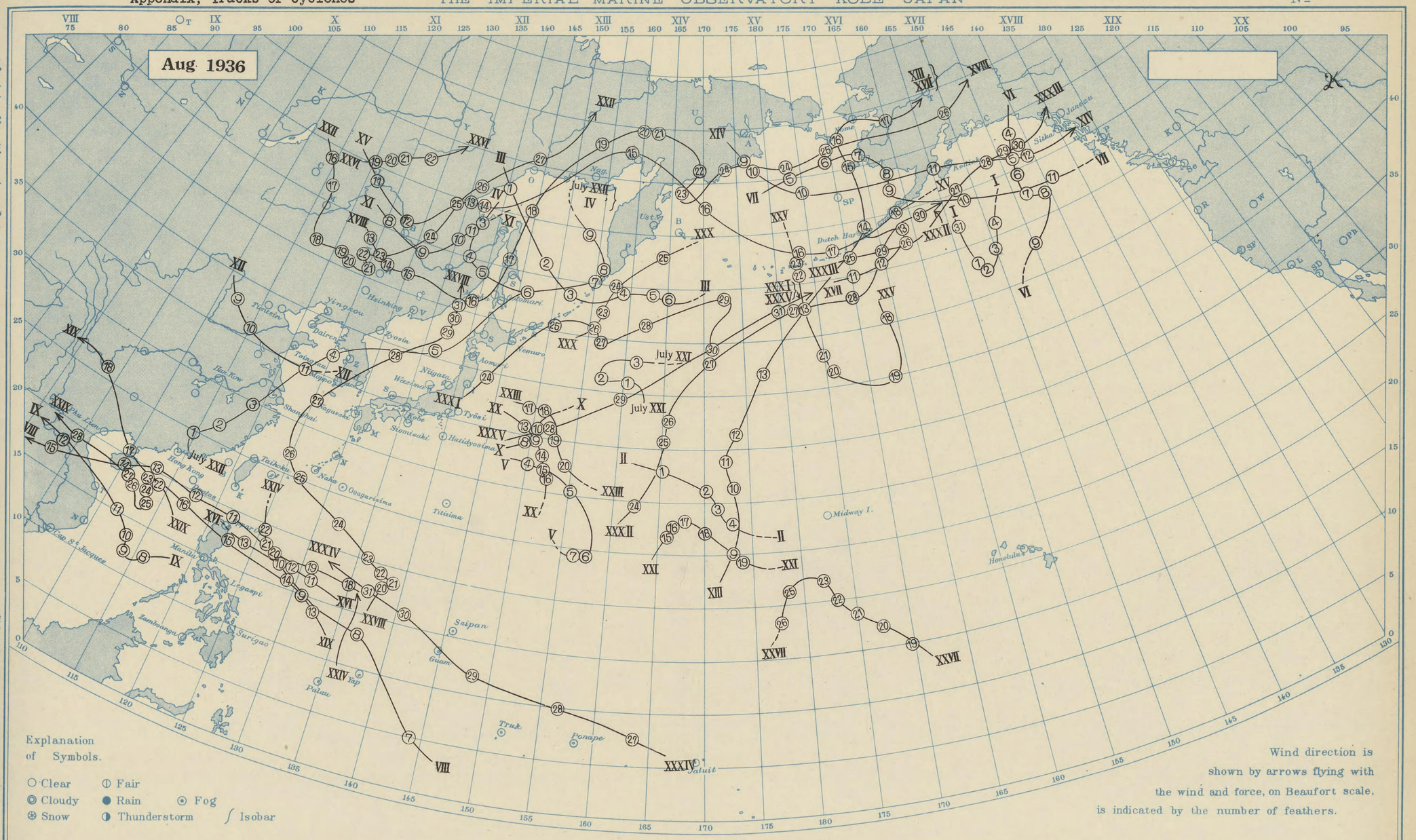

Explanation of Symbols.

○ Clear ◐ Fair
◎ Cloudy ● Rain ⊙ Fog
⊛ Snow ◑ Thunderstorm ∫ Isobar

Wind direction is shown by arrows flying with the wind and force, on Beaufort scale, is indicated by the number of feathers.

Station / Hour of Observation	Taihoku 12h, 135E	Naha 12h, 135E	Ooagarizima 12h, 135E	Nagasaki 12h, 135E	Siomisaki 12h, 135E	Kôbe 12h, 135E	Tyôsi 12h, 135E	Hatidyôsima 12h, 135E	Titizima 12h, 135E	Wazima 12h, 135E	Aomori 12h, 135E	Nemuro 12h, 135E	Ootomari 12h, 135E	Moppo 12h, 135E	Zyôsin 12h, 135E	Dairen 12h, 135E	Hsinking 12h, 135E
Atm. Pressure (Red to m.s.l. and Strd. Gr.) mb.																	
Air Temperature (in C)																	
Direction and Force of Winds (0-12)																	
Weather																	

Station / Hour of Observation	Tientsin 12h, 135E	Tsingtau 12h, 135E	Shanghai 12h, 135E	Hankow 12h, 135E	Saipan 12h, 135E	Palau 12h, 135E	Truk 12h, 135E	Ponape 12h, 135E	Jaluit 12h, 135E	Hongkong 10h	Manila 14h	Phu-Lien 10h	Surigao 14h	Honolulu Midnight G.M.T.	Midway I. Midnight G.M.T.	Dutch Harbor Midnight G.M.T.	Kodiak Midnight G.M.T.
Atm. Pressure (Red. to m.s.l. and Surd Gr.) mb.																	
Air Temperature (in C)																	
Direction and Force of Winds (0-12)																	
Weather																	

発行人 發行所
印刷人 販賣所
神戸市神戸區中山手通七丁目 海洋氣象臺

附錄 低氣壓經路

昭和十二年三月二十二日印刷
昭和十二年三月二十五日發行

發行兼印刷者　臺灣海洋氣象臺
印刷所　臺灣海洋氣象臺
神戸市中山手通七丁目

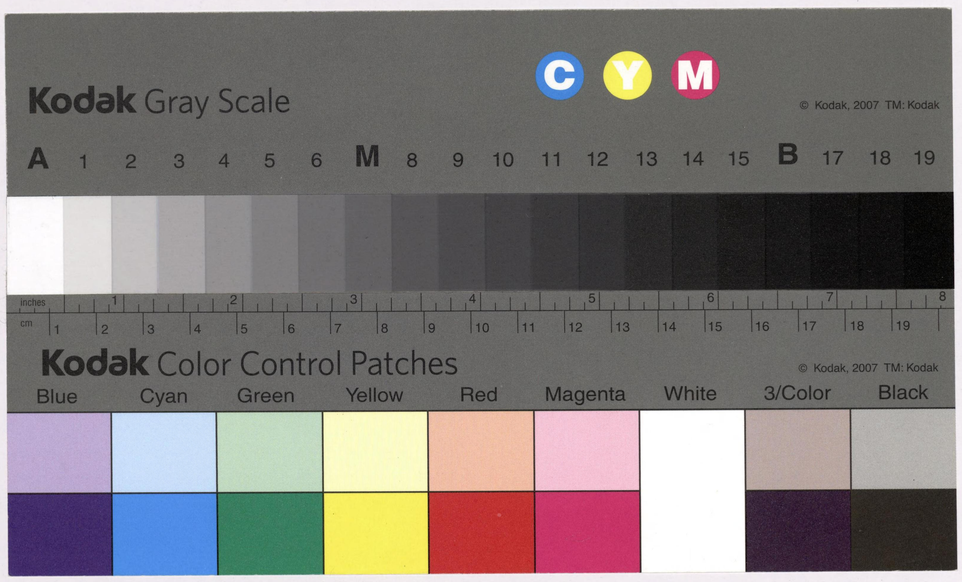
Kodak Gray Scale
C Y M
© Kodak, 2007 TM: Kodak
A 1 2 3 4 5 6 M 8 9 10 11 12 13 14 15 B 17 18 19
inches 1 2 3 4 5 6 7 8
cm 1 2 3 4 5 6 7 8 9 10 11 12 13 14 15 16 17 18 19
Kodak Color Control Patches
© Kodak, 2007 TM: Kodak
Blue Cyan Green Yellow Red Magenta White 3/Color Black