

AERODROME CHART - ICAO

**21°13'18"N
105°48'20"E**

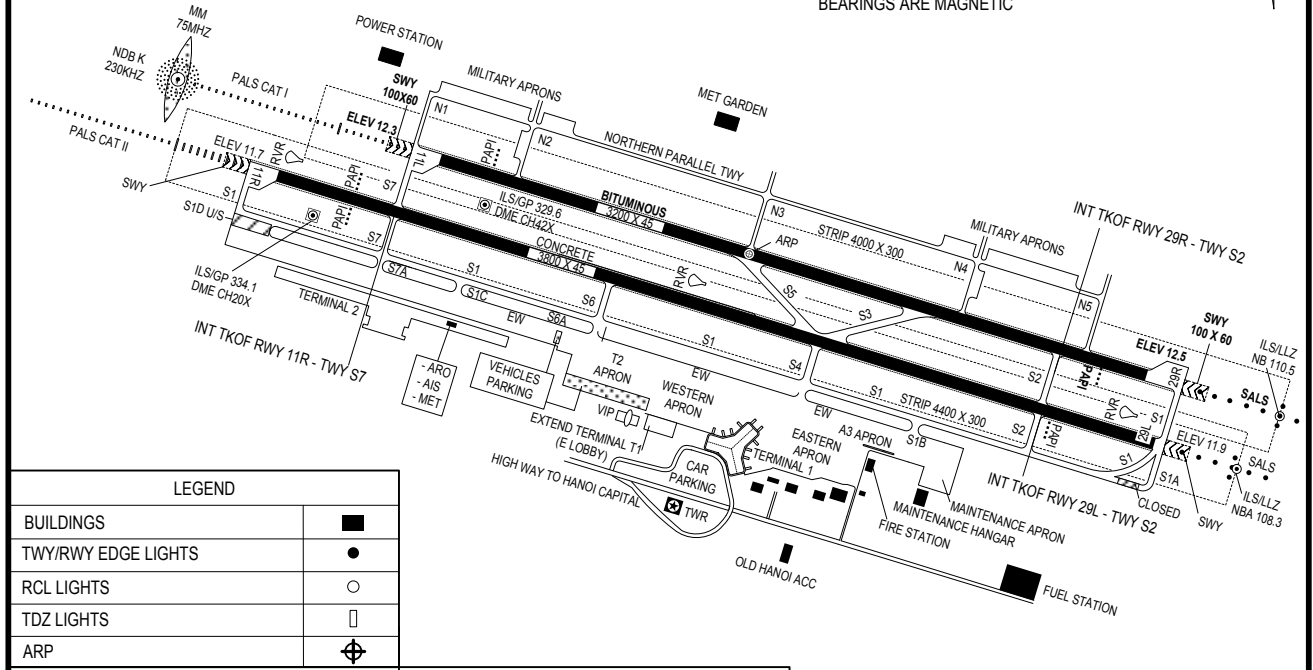
AD ELEV 12.3 M

**TWR: 118.4
GND: 121.9**

HA NOI/NOI BAI INTL (VVNB)

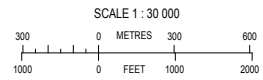
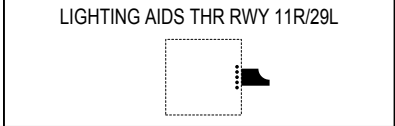
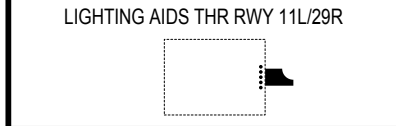
APRON	WESTERN	PCN 54/R/C/W/U	RWY	DIRECTION	THR WGS-84	BEARING STRENGTH
	EASTERN	PCN 60 TO 70/R/C/W/U	11L	107°	211330.98N - 1054733.28E	PCN 62/R/B/X/T
	CARGO	PCN 70/R/B/W/T	29R	287°	211300.32N - 1054919.35E	
	A3	IF NECESSARY, CAN USE FOR AIRCRAFT UP TO B747-400	11R	107°	211328.90N - 1054710.86E	PCN 60/R/B/W/U
	T2	PCN 65/R/B/W/T (INCLUDING EXTENDED PORTION)	29L	287°	211252.52N - 1054916.78E	

ELEVATIONS AND DIMENSIONS IN METRES
BEARINGS ARE MAGNETIC



LEGEND

BUILDINGS	■
TWY/RWY EDGE LIGHTS	●
RCL LIGHTS	○
TDZ LIGHTS	□
ARP	⊕



CHANGES: THR ELEV; SWY; STRENGTH; SURFACE OF RWY 11L/29R; ADDITION OF LIGHTING SYSTEMS.

