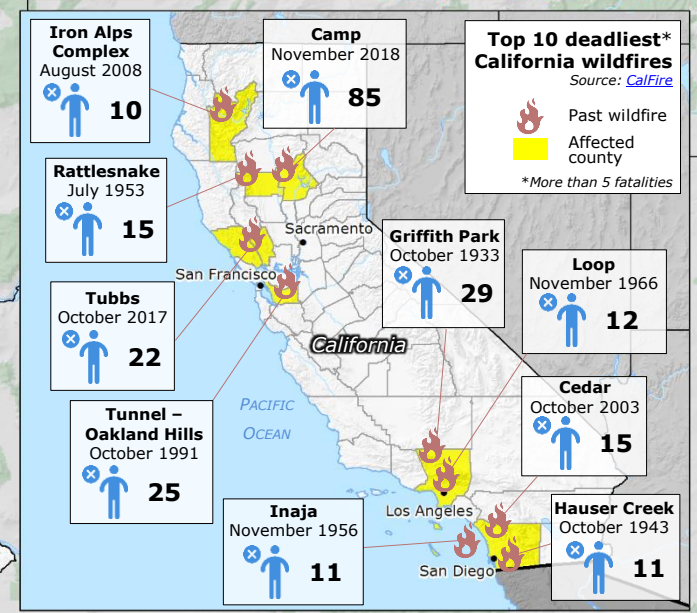
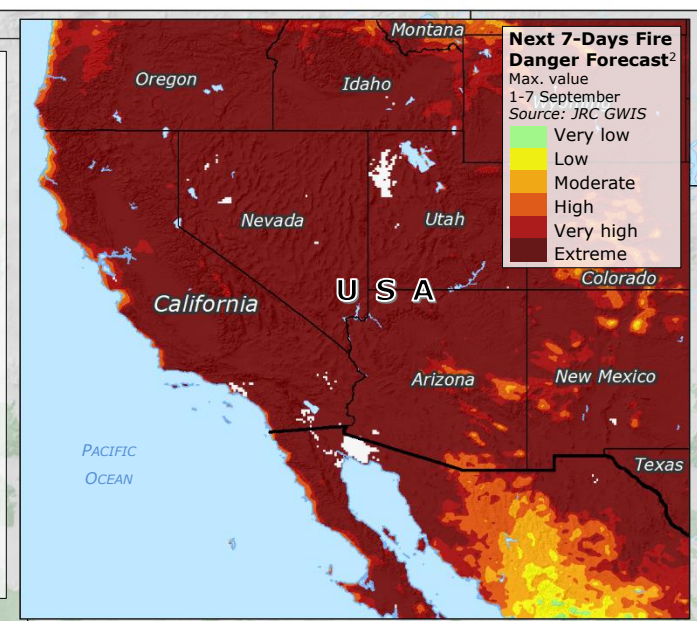
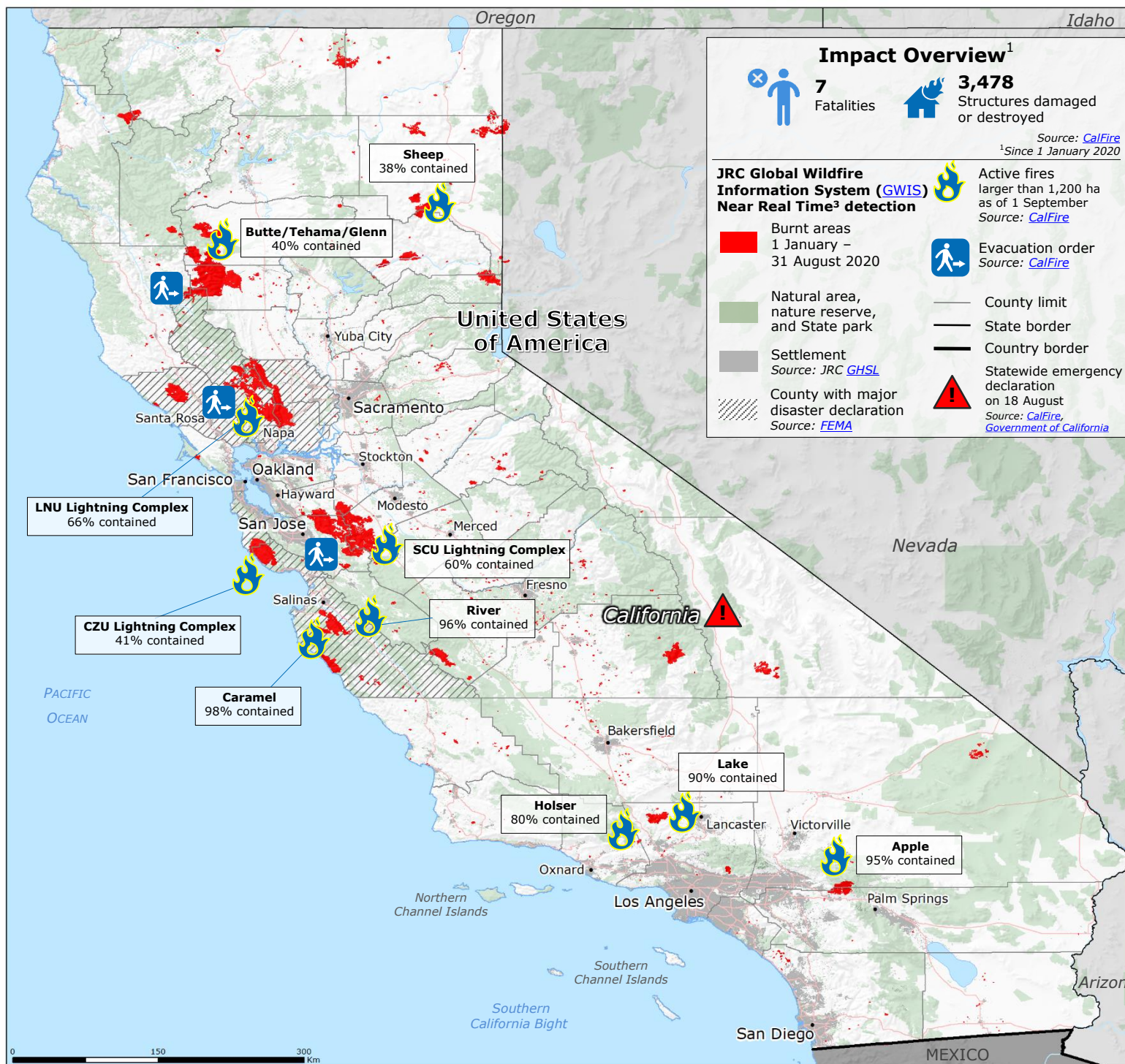


# USA, California | Wildfires



<sup>2</sup>The fire danger forecast module of Global Wildfire Information System (GWIS) generates daily maps of forecasted fire danger level using meteorological forecast data. More info on limitations and the use of these data on: [JRC-GWIS Fire Danger Forecast](#).

<sup>3</sup>GWIS Near Real Time (NRT) is only based on thermal anomalies.

© European Union, 2020. Map produced by the JRC. The boundaries and the names shown on this map do not imply official endorsement or acceptance by the European Union.