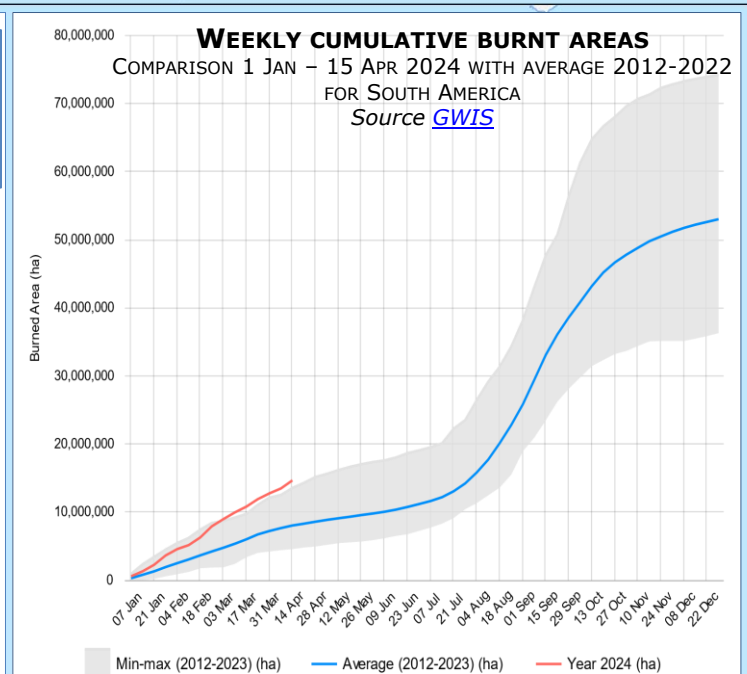
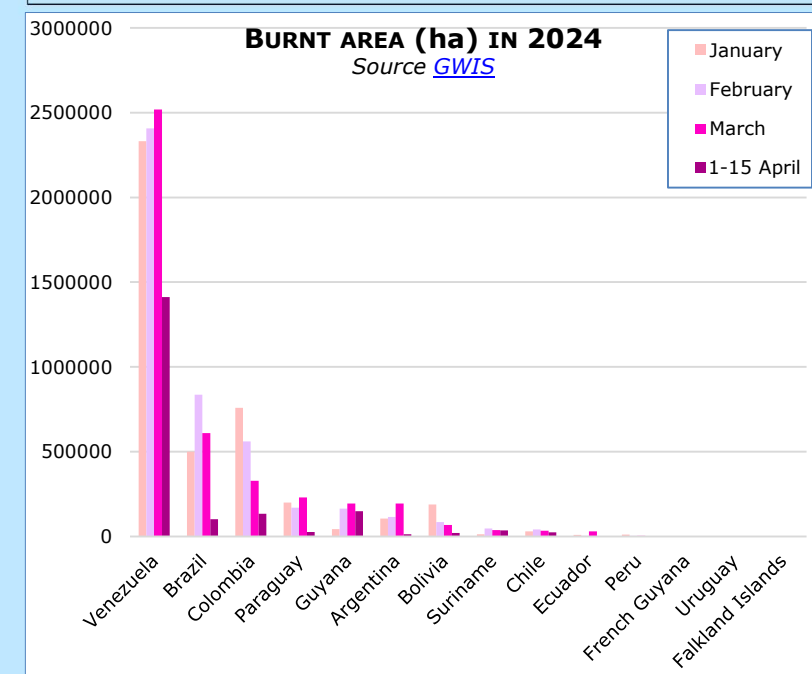
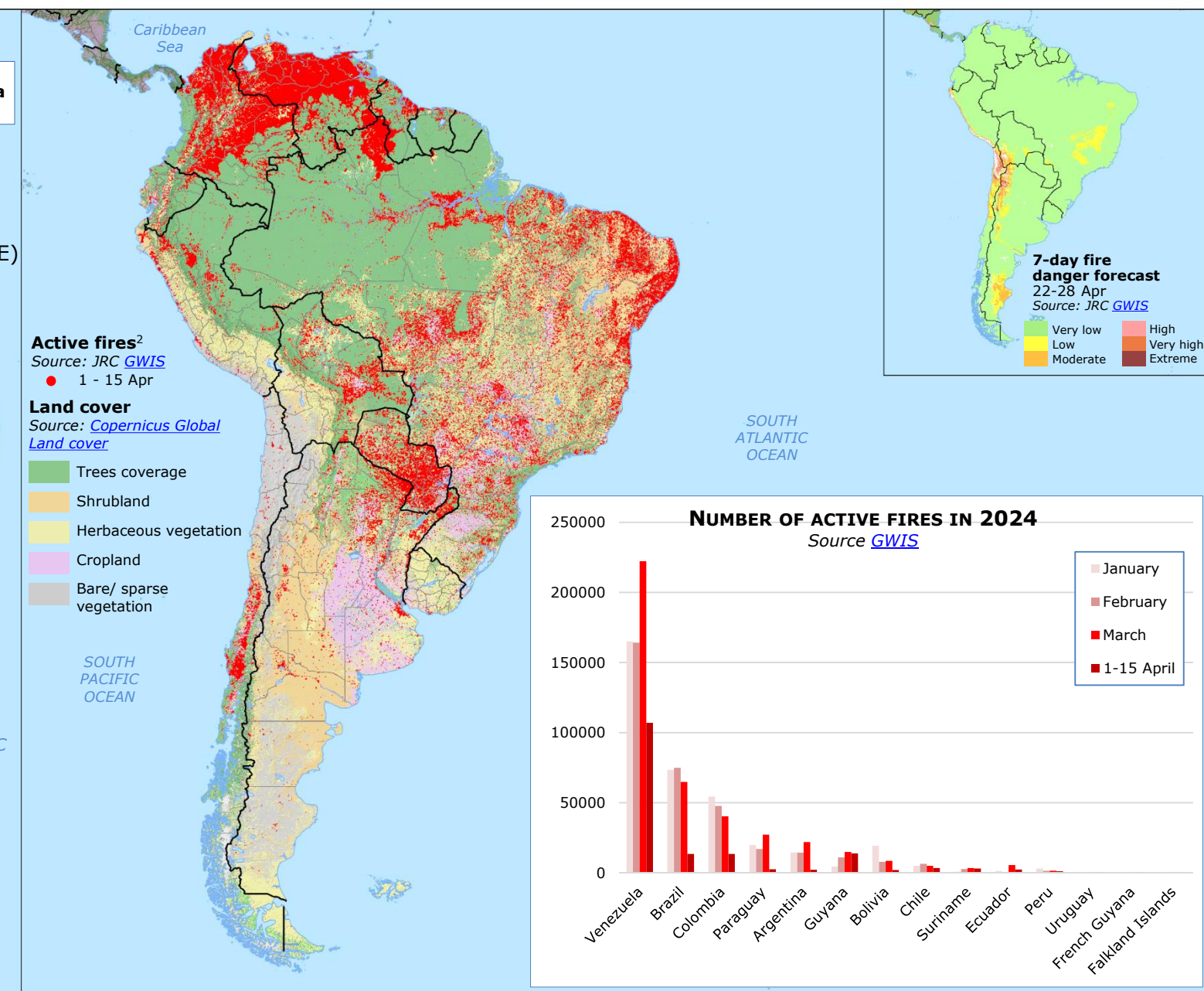


South America | Wildfires (1 Jan - 15 Apr 2024)



JRC GWIS: Global Wildfire Information System.
¹The fire danger forecast module of GWIS generates maps of forecasted fire danger level using numerical weather predictions.
²GWIS Near Real Time is only based on thermal anomalies. Total burnt area according to JRC GWIS
 © European Union, 2024. Map produced by the JRC. The boundaries and the names shown on this map do not imply official endorsement or acceptance by the European Union.