#38824722 ID:89075618 S599 .N3 N67 1997 Maps

U.S. DEPARTMENT OF AGRICULTURE
SOIL CONSERVATION SERVICE

SHEET NUMBER 1
SOIL SURVEY OF NORTHWESTERN ELKO COUNTY AREA, NEVADA
PARTS OF ELKO AND EUREKA COUNTIES

BLM Library
Denver Federal Center
Bldg. 50, OC-521
P.O. Box 25047
Denver, CO 80225

This soil survey map was compiled by the U.S. Department of Agriculture, Soil Conservation Service, and cooperating agencies. Base maps are orthophotographs prepared by the U.S. Department of the Interior, Geological Survey, from 1974 1978 aerial photography. Coordinate grid ticks and land division corners, if shown, are approximately positioned.

1 3/4 1/2 1/4 0 1 2 MILES
1 0.5 0 1 2 KILOMETERS
SCALE 1:24 000

N

ELKO COUNTY, NEVADA-NORTHWEST PART NO. 1

SHEET NO. 1 OF 57

U.S. DEPARTMENT OF AGRICULTURE
SOIL CONSERVATION SERVICE

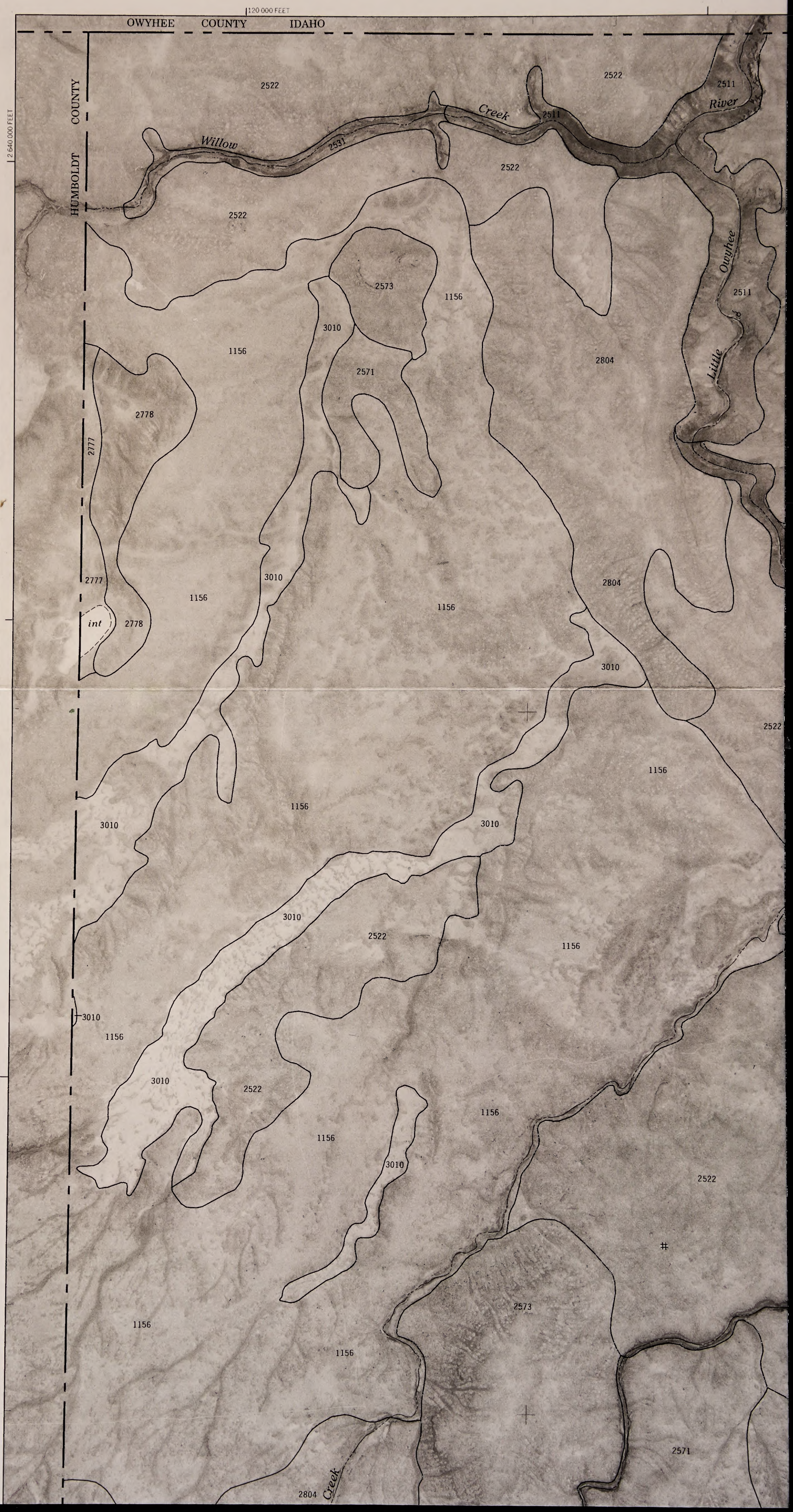

#38824722 ID:88075618 S599 .N3 N67 1997 Maps

SHEET NUMBER 1

SOIL SURVEY OF NORTHWESTERN ELKO COUNTY AREA, NEVADA
PARTS OF ELKO AND EUREKA COUNTIES

BLM Library
Denver Federal Center
Bldg. 50, OC-521
P.O. Box 25047
Denver, CO 80225

This soil survey map was compiled by the U.S. Department of Agriculture, Soil Conservation Service, and cooperating agencies. Base maps are orthophotographs prepared by the U.S. Department of the Interior, Geological Survey, from 1974 - 1978 aerial photography. Coordinate grid ticks and land division corners, if shown, are approximately positioned.

1 3/4 1/2 1/4 0

1 0.5 0

SCALE 1

ELKO COUNTY, NEVADA-



1 2 MILES

1 2 KILOMETERS

24 000

N

NORTHWEST PART NO. 1

SHEET NO. 1 OF 57

U.S. DEPARTMENT OF AGRICULTURE
SOIL CONSERVATION SERVICE

SHEET NUMBER 2
SOIL SURVEY OF NORTHWESTERN ELKO COUNTY AREA, NEVADA
PARTS OF ELKO AND EUREKA COUNTIES

This soil survey map was compiled by the U.S. Department of Agriculture, Soil Conservation Service, and cooperating agencies. Base maps are orthophotographs prepared by the U.S. Department of the Interior, Geological Survey, from 1974 1978 aerial photography. Coordinate grid ticks and land division corners, if shown, are approximately positioned.

1 3/4 1/2 1/4 0 1 2 MILES
1 0.5 0 1 2 KILOMETERS
SCALE 1:24 000

N

ELKO COUNTY, NEVADA-NORTHWEST PART NO. 2

SHEET NO. 2 OF 57

U.S. DEPARTMENT OF AGRICULTURE
SOIL CONSERVATION SERVICE

SHEET NUMBER 2

SOIL SURVEY OF NORTHWESTERN ELKO COUNTY AREA, NEVADA
PARTS OF ELKO AND EUREKA COUNTIES

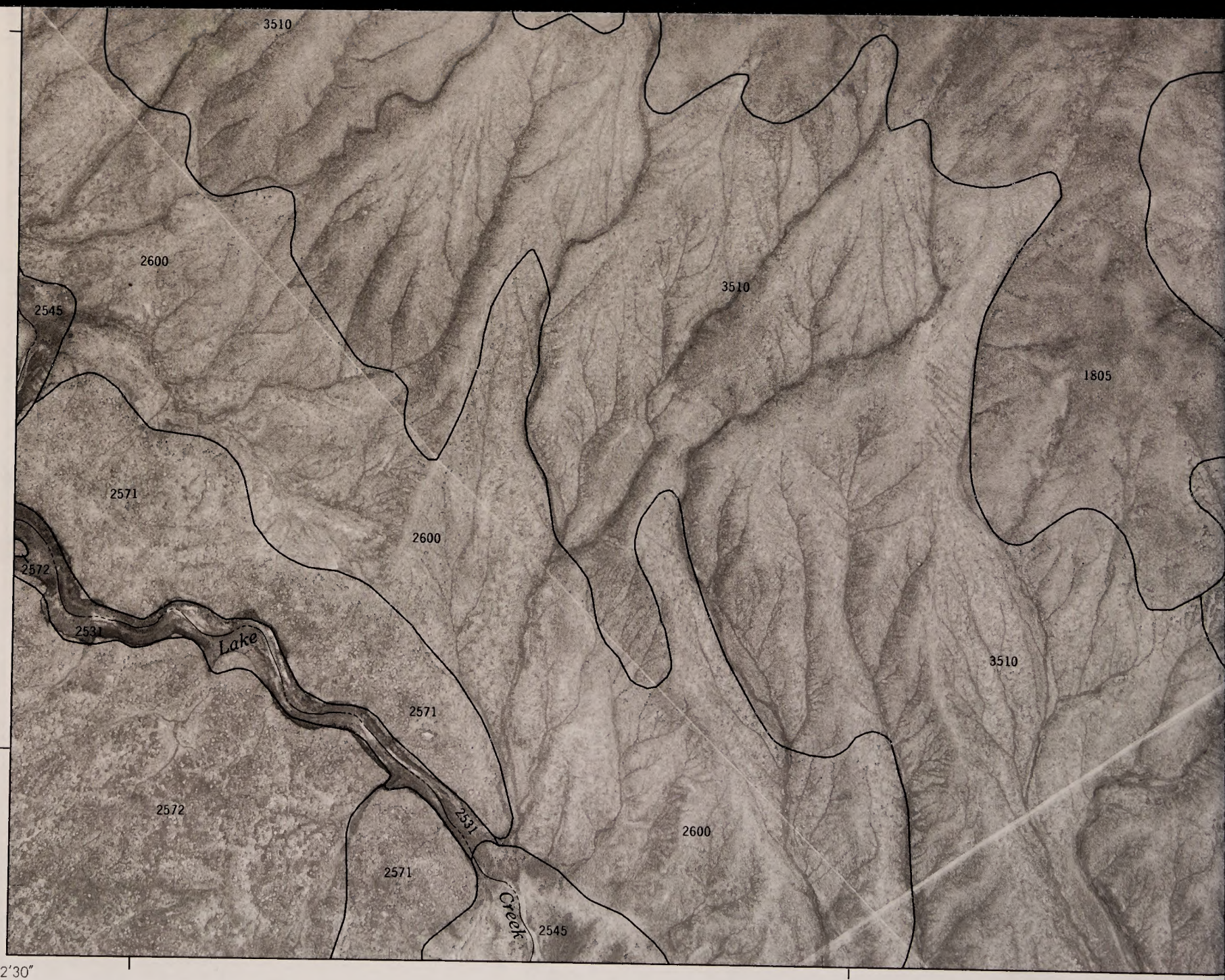

(Join

This soil survey map was compiled by the U.S. Department of Agriculture, Soil Conservation Service, and cooperating agencies. Base maps are orthophotographs prepared by the U.S. Department of the Interior, Geological Survey, from 1974 - 1978 aerial photography. Coordinate grid ticks and land division corners, if shown, are approximately positioned.

1 3/4 1/2 1/4 0

1 0.5 0

SCALE 1

ELKO COUNTY, NEVADA

2 600 000 FEET

sheet 7)

R. 46 E. | R. 47 E.

180 000 FEET

2 MILES

1
24 000

2 KILOMETERS

N

NORTHWEST PART NO. 2

SHEET NO. 2 OF 57

#38824722 ID:88075618 S549.N3 N67 1997 Maps

U.S. DEPARTMENT OF AGRICULTURE
SOIL CONSERVATION SERVICE

SHEET NUMBER 3
SOIL SURVEY OF NORTHWESTERN ELKO COUNTY AREA, NEVADA
PARTS OF ELKO AND EUREKA COUNTIES

BLM Library
Denver Federal Center
Bldg. 50, OC-521
P.O. Box 25047
Denver, CO 80225

This soil survey map was compiled by the U.S. Department of Agriculture, Soil Conservation Service, and cooperating agencies. Base maps are orthophotographs prepared by the U.S. Department of the Interior, Geological Survey, from 1974 1978 aerial photography. Coordinate grid ticks and land division corners, if shown, are approximately positioned.

1 3/4 1/2 1/4 0 1 2 MILES
1 0.5 0 1 2 KILOMETERS
SCALE 1:24 000

N

ELKO COUNTY, NEVADA NORTHWEST PART NO. 3

SHEET NO. 3 OF 57

U.S. DEPARTMENT OF AGRICULTURE
SOIL CONSERVATION SERVICE

#38824722 ID:88075618 S599.N3 N67 1997 Maps

SHEET NUMBER 3

SOIL SURVEY OF NORTHWESTERN ELKO COUNTY AREA, NEVADA PARTS OF ELKO AND EUREKA COUNTIES

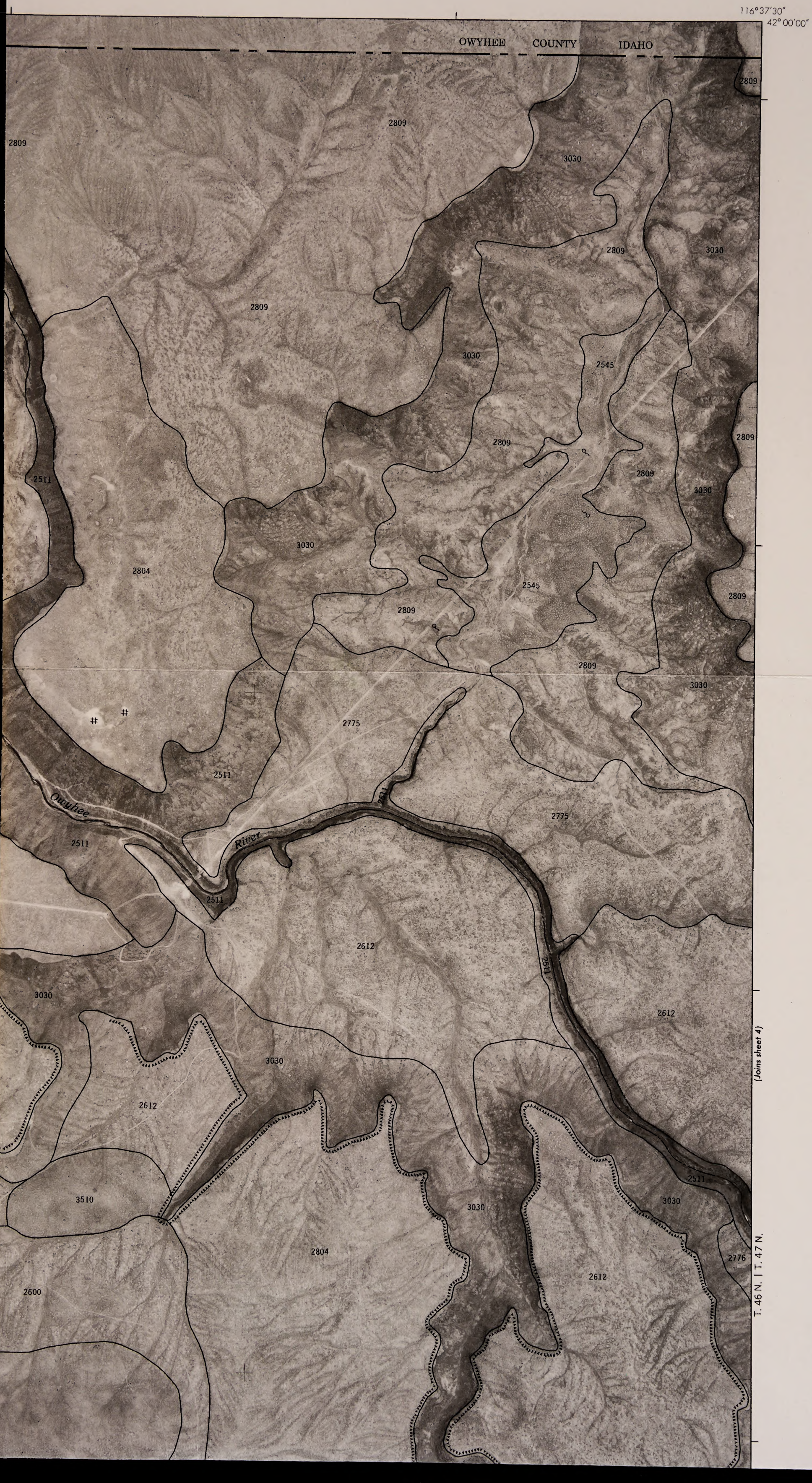

BLM Library
Denver Federal Center
Bldg. 50, OC-521
P.O. Box 25047
Denver, CO 80225

41°52'30"
116°45'00"

(Joins

This soil survey map was compiled by the U.S. Department of Agriculture, Soil Conservation Service, and cooperating agencies. Base maps are orthophotographs prepared by the U.S. Department of the Interior, Geological Survey, from 1974 - 1978 aerial photography. Coordinate grid ticks and land division corners, if shown, are approximately positioned.

1 3/4 1/2 1/4 0

1 0 5 0

SCALE 1:

ELKO COUNTY, NEVADA-

2 600 000 FEET

(sheet 8)

R. 47 E. | R. 48 E.

210 000 FEET

1 2 MILES

1 2 KILOMETERS

24 000

N

NORTHWEST PART NO. 3

SHEET NO. 3 OF 57

U.S. DEPARTMENT OF AGRICULTURE
SOIL CONSERVATION SERVICE

SHEET NUMBER 4
SOIL SURVEY OF NORTHWESTERN ELKO COUNTY AREA, NEVADA
PARTS OF ELKO AND EUREKA COUNTIES

This soil survey map was compiled by the U.S. Department of Agriculture, Soil Conservation Service, and cooperating agencies. Base maps are orthophotographs prepared by the U.S. Department of the Interior, Geological Survey, from 1974 1978 aerial photography. Coordinate grid ticks and land division corners, if shown, are approximately positioned.

1 3/4 1/2 1/4 0 1 2 MILES
1 0.5 0 1 2 KILOMETERS
SCALE 1:24 000

N

ELKO COUNTY, NEVADA-NORTHWEST PART NO. 4

SHEET NO. 4 OF 57

U.S. DEPARTMENT OF AGRICULTURE
SOIL CONSERVATION SERVICE

SHEET NUMBER 4

SOIL SURVEY OF NORTHWESTERN ELKO COUNTY AREA, NEVADA
PARTS OF ELKO AND EUREKA COUNTIES



41°52'30"
116°37'30"

This soil survey map was compiled by the U.S. Department of Agriculture, Soil Conservation Service, and cooperating agencies. Base maps are orthophotographs prepared by the U.S. Department of the Interior, Geological Survey, from 1974 - 1978 aerial photography. Coordinate grid ticks and land division corners, if shown, are approximately positioned.

1 3/4 1/2 1/4 0

1 0.5 0

SCALE 1

ELKO COUNTY, NEVADA

2 600 000 FEET

250 000 FEET

(s sheet 9)

R. 48 E. | R. 49 E.

1 2 MILES

1 2 KILOMETERS

24 000

N

NORTHWEST PART NO. 4

SHEET NO. 4 OF 57

#38824722 ID: 88075618 S599.N3 N67 1997 Maps

U.S. DEPARTMENT OF AGRICULTURE
SOIL CONSERVATION SERVICE

SHEET NUMBER 5
SOIL SURVEY OF NORTHWESTERN ELKO COUNTY AREA, NEVADA
PARTS OF ELKO AND EUREKA COUNTIES

BLM Library
Denver Federal Center
Bldg. 50, OC-521
P.O. Box 25047
Denver, CO 80225

This soil survey map was compiled by the U.S. Department of Agriculture, Soil Conservation Service, and cooperating agencies. Base maps are orthophotographs prepared by the U.S. Department of the Interior, Geological Survey, from 1974 - 1978 aerial photography. Coordinate grid ticks and land division corners, if shown, are approximately positioned.

1 3/4 1/2 1/4 0 1 2 MILES
1 0.5 0 1 2 KILOMETERS
SCALE 1:24 000

N

ELKO COUNTY, NEVADA-NORTHWEST PART NO. 5

U.S. DEPARTMENT OF AGRICULTURE
SOIL CONSERVATION SERVICE

#38824722 ID:88075618 S599.N3 N67 1997 Maps

SHEET NUMBER 5

SOIL SURVEY OF NORTHWESTERN ELKO COUNTY AREA, NEVADA PARTS OF ELKO AND EUREKA COUNTIES

BLM Library
Denver Federal Center
Bldg. 50, OC-521
P.O. Box 25047
Denver, CO 80225

This soil survey map was compiled by the U.S. Department of Agriculture, Soil Conservation Service, and cooperating agencies. Base maps are orthophotographs prepared by the U.S. Department of the Interior, Geological Survey, from 1974 - 1978 aerial photography. Coordinate grid ticks and land division corners, if shown, are approximately positioned.

1 3/4 1/2 1/4 0

1 0.5 0

SCALE 1:

ELKO COUNTY, NEVADA

(ns sheet 10)

1 2 MILES

1 2 KILOMETERS

24 000

N

NORTHWEST PART NO. 5

SHEET NO. 5 OF 57

U.S. DEPARTMENT OF AGRICULTURE
SOIL CONSERVATION SERVICE

SHEET NUMBER 6
SOIL SURVEY OF NORTHWESTERN ELKO COUNTY AREA, NEVADA
PARTS OF ELKO AND EUREKA COUNTIES

This soil survey map was compiled by the U.S. Department of Agriculture, Soil Conservation Service, and cooperating agencies. Base maps are orthophotographs prepared by the U.S. Department of the Interior, Geological Survey, from 1974 - 1978 aerial photography. Coordinate grid ticks and land division corners, if shown, are approximately positioned.

1 3/4 1/2 1/4 0 1 2 MILES
1 0.5 0 1 2 KILOMETERS
SCALE 1:24 000

N

ELKO COUNTY, NEVADA-NORTHWEST PART NO. 6

SHEET NO. 6 OF 57

U.S. DEPARTMENT OF AGRICULTURE
SOIL CONSERVATION SERVICE

SHEET NUMBER 6

SOIL SURVEY OF NORTHWESTERN ELKO COUNTY AREA, NEVADA
PARTS OF ELKO AND EUREKA COUNTIES



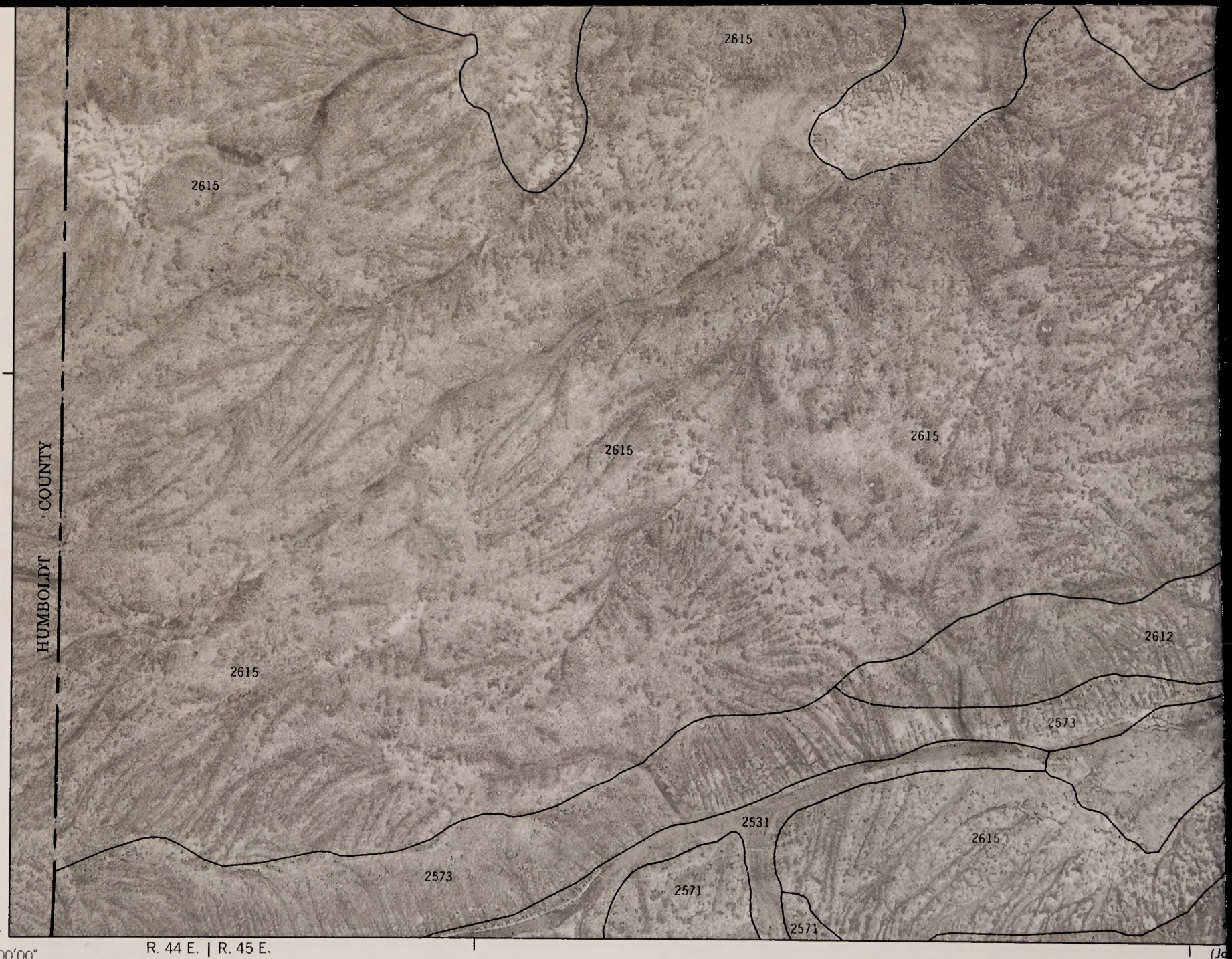

This soil survey map was compiled by the U.S. Department of Agriculture, Soil Conservation Service, and cooperating agencies. Base maps are orthophotographs prepared by the U.S. Department of the Interior, Geological Survey, from 1974 - 1978 aerial photography. Coordinate grid ticks and land division corners, if shown, are approximately positioned.

1 3/4 1/2 1/4 0

1 0.5 0

SCALE 1

ELKO COUNTY, NEVADA

(ins sheet 13)

1 2 MILES

1 2 KILOMETERS

24 000

N

NORTHWEST PART NO. 6

SHEET NO. 6 OF 57

#38824722 ID: 88075618 S 599 .N3 N67 1997 Maps

U.S. DEPARTMENT OF AGRICULTURE
SOIL CONSERVATION SERVICE

SHEET NUMBER 7
SOIL SURVEY OF NORTHWESTERN ELKO COUNTY AREA, NEVADA
PARTS OF ELKO AND EUREKA COUNTIES

BLM Library
Denver Federal Center
Bldg. 50, OC-521
P.O. Box 25047
Denver, CO 80225

This soil survey map was compiled by the U.S. Department of Agriculture, Soil Conservation Service, and cooperating agencies. Base maps are orthophotographs prepared by the U.S. Department of the Interior, Geological Survey, from 1974 1978 aerial photography. Coordinate grid ticks and land division corners, if shown, are approximately positioned.

1 3/4 1/2 1/4 0 1 2 MILES
1 0.5 0 1 2 KILOMETERS
SCALE 1:24 000

N

ELKO COUNTY, NEVADA NORTHWEST PART NO. 7

SHEET NO. 7 OF 57

U.S. DEPARTMENT OF AGRICULTURE
SOIL CONSERVATION SERVICE

#38824722 ID: 88075618 S 599 .N3 N67 1997 Maps

SHEET NUMBER 7
SOIL SURVEY OF NORTHWESTERN ELKO COUNTY AREA, NEVADA
PARTS OF ELKO AND EUREKA COUNTIES



BLM Library
Denver Federal Center
Bldg. 50, OC-521
P.O. Box 25047
Denver, CO 80225

41°45'00"

R. 45 E. | R. 46 E.

116° 52'30"

(Joins she

This soil survey map was compiled by the U.S. Department of Agriculture, Soil Conservation Service, and cooperating agencies. Base maps are orthophotographs prepared by the U.S. Department of the Interior, Geological Survey, from 1974 - 1978 aerial photography. Coordinate grid ticks and land division corners, if shown, are approximately positioned.

1 3/4 1/2 1/4 0

1 0 5 0

SCALE 1

ELKO COUNTY, NEVADA-

2804
2573
2545
2571
2531
2804
2573
2615
2545
2615
2545
2 560 000 FEET
et 14)
R. 46 E. | R. 47 E. | 180 000 FEET
1
2 MILES
1
2 KILOMETERS
24 000
NORTHWEST PART NO. 7
N
SHEET NO. 7 OF 57

U.S. DEPARTMENT OF AGRICULTURE
SOIL CONSERVATION SERVICE

SHEET NUMBER 8
SOIL SURVEY OF NORTHWESTERN ELKO COUNTY AREA, NEVADA
PARTS OF ELKO AND EUREKA COUNTIES

This soil survey map was compiled by the U.S. Department of Agriculture, Soil Conservation Service, and cooperating agencies. Base maps are orthophotographs prepared by the U.S. Department of the Interior, Geological Survey, from 1974 1978 aerial photography. Coordinate grid ticks and land division corners, if shown, are approximately positioned.

SCALE 1:24 000

N

ELKO COUNTY, NEVADA NORTHWEST PART NO. 8

SHEET NO. 8 OF 57

U.S. DEPARTMENT OF AGRICULTURE
SOIL CONSERVATION SERVICE

SHEET NUMBER 8

SOIL SURVEY OF NORTHWESTERN ELKO COUNTY AREA, NEVADA
PARTS OF ELKO AND EUREKA COUNTIES



41°45'00"
116°45'00"

This soil survey map was compiled by the U.S. Department of Agriculture, Soil Conservation Service, and cooperating agencies. Base maps are orthophotographs prepared by the U.S. Department of the Interior, Geological Survey, from 1974 - 1978 aerial photography. Coordinate grid ticks and land division corners, if shown, are approximately positioned.

1 3/4 1/2 1/4 0

1 0.5 0

SCALE 1

ELKO COUNTY, NEVADA

2 560 000 FEET

(Joins sheet 15)

210 000 FEET

R. 47 E. | R. 48 E.

1 2 MILES

1 2 KILOMETERS

:24 000

N

NORTHWEST PART NO. 8

SHEET NO. 8 OF 57

#38824722 ID:88075618 S 599 .N3 N67 1997 Maps

U.S. DEPARTMENT OF AGRICULTURE
SOIL CONSERVATION SERVICE

SHEET NUMBER 9
SOIL SURVEY OF NORTHWESTERN ELKO COUNTY AREA, NEVADA
PARTS OF ELKO AND EUREKA COUNTIES

This soil survey map was compiled by the U.S. Department of Agriculture, Soil Conservation Service, and cooperating agencies. Base maps are orthophotographs prepared by the U.S. Department of the Interior, Geological Survey, from 1974 - 1978 aerial photography. Coordinate grid ticks and land division corners, if shown, are approximately positioned.

1 3/4 1/2 1/4 0 1 2 MILES
1 0.5 0 1 2 KILOMETERS
SCALE 1:24 000

N

ELKO COUNTY, NEVADA-NORTHWEST PART NO. 9

SHEET NO. 9 OF 57

BLM Library
Denver Federal Center
Bldg. 50, OC-521
P.O. Box 25047
Denver, CO 80225

U.S. DEPARTMENT OF AGRICULTURE
SOIL CONSERVATION SERVICE

#38824722 ID:88075618 S 599 .N3 N67 1997 Maps

SHEET NUMBER 9
SOIL SURVEY OF NORTHWESTERN ELKO COUNTY AREA, NEVADA
PARTS OF ELKO AND EUREKA COUNTIES



BLM Library
Denver Federal Center
Bldg. 50, OC-521
P.O. Box 25047
Denver, CO 80225

This soil survey map was compiled by the U.S. Department of Agriculture, Soil Conservation Service, and cooperating agencies. Base maps are orthophotographs prepared by the U.S. Department of the Interior, Geological Survey, from 1974 - 1978 aerial photography. Coordinate grid ticks and land division corners, if shown, are approximately positioned.

1 3/4 1/2 1/4 0

1 0 5 0

SCALE 1:

ELKO COUNTY, NEVADA-N

(s sheet 16)

1 2 MILES

1 2 KILOMETERS

24 000

N

ORTHWEST PART NO. 9

SHEET NO. 9 OF 57

U.S. DEPARTMENT OF AGRICULTURE
SOIL CONSERVATION SERVICE

SHEET NUMBER 10
SOIL SURVEY OF NORTHWESTERN ELKO COUNTY AREA, NEVADA
PARTS OF ELKO AND EUREKA COUNTIES

This soil survey map was compiled by the U.S. Department of Agricutture, Soil Conservation Service, and cooperating agencies. Base maps are orthophotographs prepared by the U.S. Department of the Interior, Geological Survey, from 1974 1978 aerial photography. Coordinate grid ticks and land division corners, if shown, are approximately positioned.

1 3/4 1/2 1/4 0 1 2 MILES
1 0.5 0 1 2 KILOMETERS
SCALE 1:24 000

N

ELKO COUNTY, NEVADA-NORTHWEST PART NO. 10

SHEET NO. 10 OF 57

U.S. DEPARTMENT OF AGRICULTURE
SOIL CONSERVATION SERVICE

SHEET NUMBER 10

SOIL SURVEY OF NORTHWESTERN ELKO COUNTY AREA, NEVADA
PARTS OF ELKO AND EUREKA COUNTIES





This soil survey map was compiled by the U.S. Department of Agriculture, Soil Conservation Service, and cooperating agencies. Base maps are orthophotographs prepared by the U.S. Department of the Interior, Geological Survey, from 1974 - 1978 aerial photography. Coordinate grid ticks and land division corners, if shown, are approximately positioned.

1 3/4 1/2 1/4 0

1 0.5 0

SCALE 1

ELKO COUNTY, NEVADA

ins sheet 17)

R. 49 E. | R. 50 E.

280 000 FEET

2 550 000 FEET

1 2 MILES

1 2 KILOMETERS

:24 000

N

-NORTHWEST PART NO. 10

SHEET NO. 10 OF 57

#38824722 ID: 88075618 S 599 .N3 N67 1997 Maps

U.S. DEPARTMENT OF AGRICULTURE
SOIL CONSERVATION SERVICE

SHEET NUMBER 11
SOIL SURVEY OF NORTHWESTERN ELKO COUNTY AREA, NEVADA
PARTS OF ELKO AND EUREKA COUNTIES

BLM Library
Denver Federal Center
Bldg. 50, OC-521
P.O. Box 25047
Denver, CO 80225

290 000 FEET
2 950 000 FEET
116°15'00"
41°52'30"
T. 45 N.
T. 46 N.
R. 50 E.
R. 51 E.
DUCK VALLEY INDIAN RESERVATION BOUNDARY
Sheep Creek
Big Bend Creek
Indian Creek
(Joins sheet 10)
(Joins sheet 12)
(Joins sheet 18)
41°45'00"
116°22'30"
310 000 FEET
2 935 000 FEET

This soil survey map was compiled by the U.S. Department of Agriculture, Soil Conservation Service, and cooperating agencies. Base maps are orthophotographs prepared by the U.S. Department of the Interior, Geological Survey, from 1974 1978 aerial photography. Coordinate grid ticks and land division corners, if shown, are approximately positioned.

1 3/4 1/2 1/4 0 1 2 MILES
1 0.5 0 1 2 KILOMETERS
SCALE 1:24 000

N

ELKO COUNTY, NEVADA NORTHWEST PART NO. 11

SHEET NO. 11 OF 57

U.S. DEPARTMENT OF AGRICULTURE
SOIL CONSERVATION SERVICE

#38824722 ID: 88075618 S 599 .N3 N67 1997 Maps

SHEET NUMBER 11

SOIL SURVEY OF NORTHWESTERN ELKO COUNTY AREA, NEVADA
PARTS OF ELKO AND EUREKA COUNTIES

BLM Library
Denver Federal Center
Bldg. 50, OC-521
P.O. Box 25047
Denver, CO 80225

This soil survey map was compiled by the U.S. Department of Agriculture, Soil Conservation Service, and cooperating agencies. Base maps are orthophotographs prepared by the U.S. Department of the Interior, Geological Survey, from 1974 - 1978 aerial photography. Coordinate grid ticks and land division corners, if shown, are approximately positioned.

1 3/4 1/2 1/4 0

1 0.5 0

SCALE 1:24

ELKO COUNTY, NEVADA-NO

et 18)

R. 50 E. | R. 51 E.

1 2 MILES

1 2 KILOMETERS
000

N

RTHWEST PART NO. 11

SHEET NO. 11 OF 57

U.S. DEPARTMENT OF AGRICULTURE
SOIL CONSERVATION SERVICE

SHEET NUMBER 12
SOIL SURVEY OF NORTHWESTERN ELKO COUNTY AREA, NEVADA
PARTS OF ELKO AND EUREKA COUNTIES

This soil survey map was compiled by the U.S. Department of Agriculture, Soil Conservation Service, and cooperating agencies. Base maps are orthophotographs prepared by the U.S. Department of the Interior, Geological Survey, from 1974 - 1978 aerial photography. Coordinate grid ticks and land division corners, if shown, are approximately positioned.

1 3/4 1/2 1/4 0 1 2 MILES
1 0.5 0 1 2 KILOMETERS
SCALE 1:24 000

N

ELKO COUNTY, NEVADA NORTHWEST PART NO. 12

SHEET NO. 12 OF 57

U.S. DEPARTMENT OF AGRICULTURE
SOIL CONSERVATION SERVICE

SHEET NUMBER 12

SOIL SURVEY OF NORTHWESTERN ELKO COUNTY AREA, NEVADA
PARTS OF ELKO AND EUREKA COUNTIES



This soil survey map was compiled by the U.S. Department of Agriculture, Soil Conservation Service, and cooperating agencies. Base maps are orthophotographs prepared by the U.S. Department of the Interior, Geological Survey, from 1974 - 1978 aerial photography. Coordinate grid ticks and land division corners, if shown, are approximately positioned.

1 3/4 1/2 1/4 0

1 0.5 0

SCALE

ELKO COUNTY, NEVADA

R. 51 E. | R. 52 E.

350 000 FEET

2 550 000 FEET

1 2 MILES

1 2 KILOMETERS

1:24 000

N

NORTHWEST PART NO. 12

SHEET NO. 12 OF 57

#38824722 ID: 88075618 S 599 ,N3 N67 1997 Maps

U.S. DEPARTMENT OF AGRICULTURE
SOIL CONSERVATION SERVICE

SHEET NUMBER 13
SOIL SURVEY OF NORTHWESTERN ELKO COUNTY AREA, NEVADA
PARTS OF ELKO AND EUREKA COUNTIES

BLM Library
Denver Federal Center
Bldg. 50, OC-521
P.O. Box 25047
Denver, CO 80225

This soil survey map was compiled by the U.S. Department of Agriculture, Soil Conservation Service, and cooperating agencies. Base maps are orthophotographs prepared by the U.S. Department of the Interior, Geological Survey, from 1974 1978 aerial photography. Coordinate grid ticks and land division corners, if shown, are approximately positioned.

1 3/4 1/2 1/4 0 1 2 MILES
1 0.5 0 1 2 KILOMETERS
SCALE 1:24 000

N

ELKO COUNTY, NEVADA-NORTHWEST PART NO. 13

SHEET NO. 13 OF 57

U.S. DEPARTMENT OF AGRICULTURE
SOIL CONSERVATION SERVICE



#38824722 ID: 88075618 S 599 .N3 N67 1997 Maps

SHEET NUMBER 13

SOIL SURVEY OF NORTHWESTERN ELKO COUNTY AREA, NEVADA
PARTS OF ELKO AND EUREKA COUNTIES

(Joins sheet 6)

116°52'30"

41°45'00"

T. 45 N.

T. 44 N.



(Joins sheet 14)

T. 44 N.

BLM Library
Denver Federal Center
Bldg. 50, OC-521
P.O. Box 25047
Denver, CO 80225

This soil survey map was compiled by the U.S. Department of Agriculture, Soil Conservation Service, and cooperating agencies. Base maps are orthophotographs prepared by the U.S. Department of the Interior, Geological Survey, from 1974 - 1978 aerial photography. Coordinate grid ticks and land division corners, if shown, are approximately positioned.

1 3/4 1/2 1/4 0

1 0 5 0

SCALE 1:

ELKO COUNTY, NEVADA-

T. 43

2 510 000 FEET

140 000 FEET

R. 45 E. | R. 46 E.

1 2 MILES

1 2 KILOMETERS

24 000

N

NORTHWEST PART NO. 13

SHEET NO. 13 OF 57

U.S. DEPARTMENT OF AGRICULTURE
SOIL CONSERVATION SERVICE

SHEET NUMBER 14
SOIL SURVEY OF NORTHWESTERN ELKO COUNTY AREA, NEVADA
PARTS OF ELKO AND EUREKA COUNTIES

This soil survey map was compiled by the U.S. Department of Agriculture, Soil Conservation Service, and cooperating agencies. Base maps are orthophotographs prepared by the U.S. Department of the Interior, Geological Survey, from 1974 - 1978 aerial photography. Coordinate grid ticks and land division corners, if shown, are approximately positioned.

1 3/4 1/2 1/4 0 1 2 MILES
1 0.5 0 1 2 KILOMETERS
SCALE 1:24 000

N

ELKO COUNTY, NEVADA-NORTHWEST PART NO. 14

SHEET NO. 14 OF 57

U.S. DEPARTMENT OF AGRICULTURE
SOIL CONSERVATION SERVICE

SHEET NUMBER 14

SOIL SURVEY OF NORTHWESTERN ELKO COUNTY AREA, NEVADA
PARTS OF ELKO AND EUREKA COUNTIES

(t 7)



T. 43



41°37'30"

R. 45 E. | R. 46 E.

116°52'30"

(Joins

This soil survey map was compiled by the U.S. Department of Agriculture, Soil Conservation Service, and cooperating agencies. Base maps are orthophotographs prepared by the U.S. Department of the Interior, Geological Survey, from 1974 - 1978 aerial photography. Coordinate grid ticks and land division corners, if shown, are approximately positioned.

1 3/4 1/2 1/4 0

1 0.5 0

SCALE 1

ELKO COUNTY, NEVADA

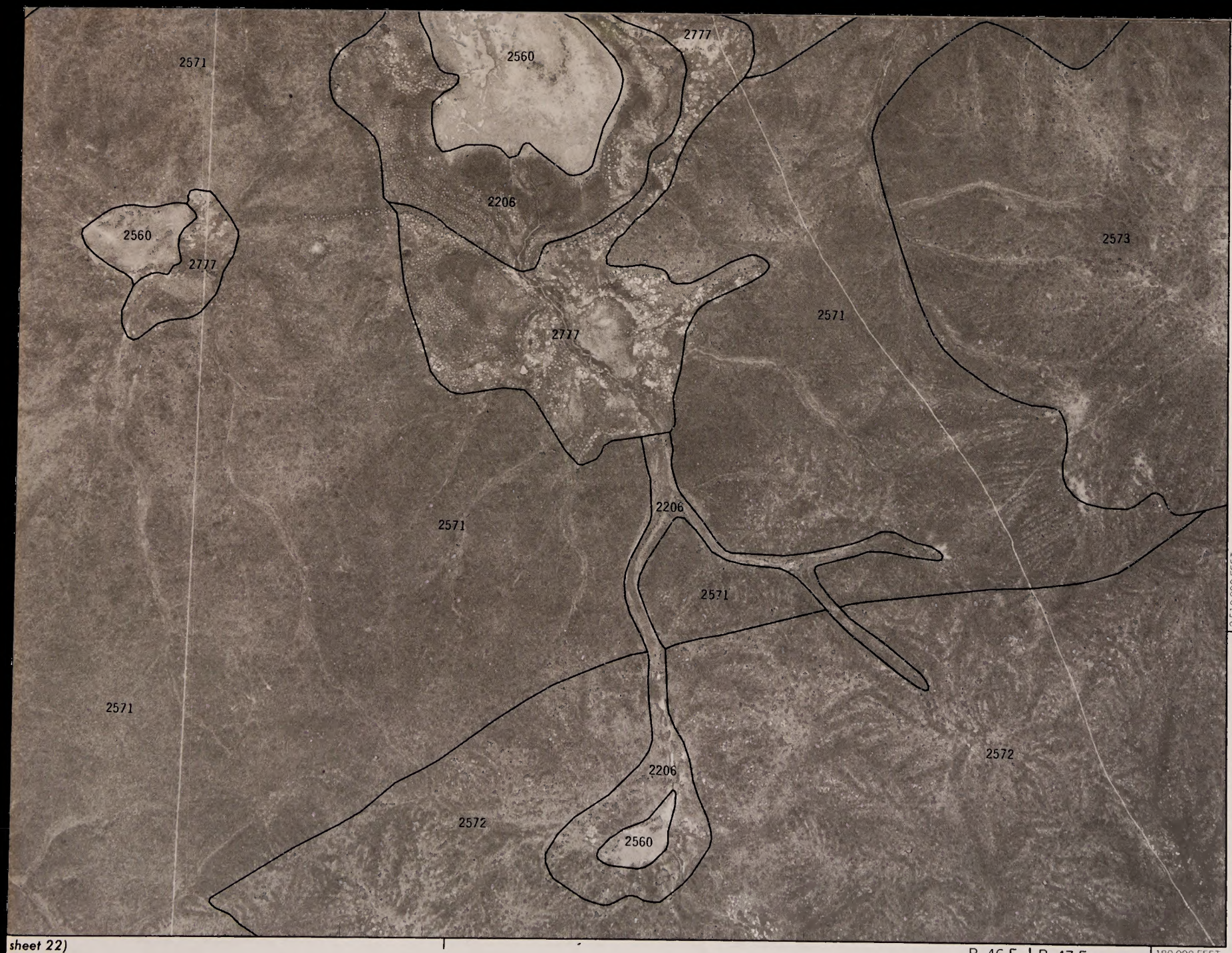

T. 43

2 510 000 FEET

sheet 22)

R. 46 E. | R. 47 E.

180 000 FEET

1 2 MILES

1 2 KILOMETERS

24 000

N

NORTHWEST PART NO. 14

SHEET NO. 14 OF 57

38824722 ID.88075618 S 599 .N3 N67 1997 Maps

U.S. DEPARTMENT OF AGRICULTURE
SOIL CONSERVATION SERVICE

SHEET NUMBER 15
SOIL SURVEY OF NORTHWESTERN ELKO COUNTY AREA, NEVADA
PARTS OF ELKO AND EUREKA COUNTIES

BLM Library
Denver Federal Center
Bldg. 50, OC-521
P.O. Box 25047
Denver, CO 80225

This soil survey map was compiled by the U.S. Department of Agriculture, Soil Conservation Service, and cooperating agencies. Base maps are orthophotographs prepared by the U.S. Department of the Interior, Geological Survey, from 1974 1978 aerial photography. Coordinate grid ticks and land division corners, if shown, are approximately positioned.

1 3/4 1/2 1/4 0 1 2 MILES
1 0.5 0 1 2 KILOMETERS
SCALE 1:24 000

N

ELKO COUNTY, NEVADA-NORTHWEST PART NO. 15

U.S. DEPARTMENT OF AGRICULTURE
SOIL CONSERVATION SERVICE

38824722 ID:88075618 S 599 .N3 N67 1997 Maps

SHEET NUMBER 15

SOIL SURVEY OF NORTHWESTERN ELKO COUNTY AREA, NEVADA
PARTS OF ELKO AND EUREKA COUNTIES



BLM Library
Denver Federal Center
Bldg. 50, OC-521
P.O. Box 25047
Denver, CO 80225

T. 43 N

41°37'30"
116°45'00"

(Join

This soil survey map was compiled by the U.S. Department of Agriculture, Soil Conservation Service, and cooperating agencies. Base maps are orthophotographs prepared by the U.S. Department of the Interior, Geological Survey, from 1974 - 1978 aerial photography. Coordinate grid ticks and land division corners, if shown, are approximately positioned.

1 3/4 1/2 1/4 0

1 0.5 0

SCALE 1:

ELKO COUNTY, NEVADA-

T. 43

2 510 000 FEET

s sheet 23)

210 000 FEET

R. 47 E. | R. 48 E.

1 2 MILES

1 2 KILOMETERS

24 000

N

NORTHWEST PART NO. 15

SHEET NO. 15 OF 57

U.S. DEPARTMENT OF AGRICULTURE
SOIL CONSERVATION SERVICE

SHEET NUMBER 16
SOIL SURVEY OF NORTHWESTERN ELKO COUNTY AREA, NEVADA
PARTS OF ELKO AND EUREKA COUNTIES

This soil survey map was compiled by the U.S. Department of Agriculture, Soil Conservation Service, and cooperating agencies. Base maps are orthophotographs prepared by the U.S. Department of the Interior, Geological Survey, from 1974 1978 aerial photography. Coordinate grid ticks and land division corners, if shown, are approximately positioned.

1 3/4 1/2 1/4 0 1 2 MILES
1 0.5 0 1 2 KILOMETERS
SCALE 1:24 000

N

ELKO COUNTY, NEVADA NORTHWEST PART NO. 16

U.S. DEPARTMENT OF AGRICULTURE
SOIL CONSERVATION SERVICE



SHEET NUMBER 16

SOIL SURVEY OF NORTHWESTERN ELKO COUNTY AREA, NEVADA
PARTS OF ELKO AND EUREKA COUNTIES

(sheet 9)

R. 48 E. | R. 49 E.

116°30'00"

41°45'00"

T. 45 N.

T. 44 N.

(Joins sheet 17)

T. 43 N.

41°37'30"
116°37'30"

(Joins

This soil survey map was compiled by the U.S. Department of Agriculture, Soil Conservation Service, and cooperating agencies. Base maps are orthophotographs prepared by the U.S. Department of the Interior, Geological Survey, from 1974 1978 aerial photography. Coordinate grid ticks and land division corners, if shown, are approximately positioned.

1 3/4 1/2 1/4 0

1 0.5 0

SCALE 1

ELKO COUNTY, NEVADA

T. 43 N.

2 510 000 FEET

3030 2807 3030 2505 2807 3030 2206 505 3030 2807 2807 3030 2804 2206 3030 2571 2807 3030 2807 3030

240 000 FEET

R. 48 E. | R. 49 E.

(Sheet 24)

1 2 MILES

1 2 KILOMETERS

24 000

N

-NORTHWEST PART NO. 16

SHEET NO. 16 OF 57

BLM Library
Denver Federal Center
Bldg. 50, OC-521
P.O. Box 25047
Denver, CO 80225

38824722 ID: 88075618 S599.N3 N67 1997 Maps

U.S. DEPARTMENT OF AGRICULTURE
SOIL CONSERVATION SERVICE

SHEET NUMBER 17
SOIL SURVEY OF NORTHWESTERN ELKO COUNTY AREA, NEVADA
PARTS OF ELKO AND EUREKA COUNTIES

This soil survey map was compiled by the U.S. Department of Agriculture, Soil Conservation Service, and cooperating agencies. Base maps are orthophotographs prepared by the U.S. Department of the Interior, Geological Survey, from 1974 - 1978 aerial photography. Coordinate grid ticks and land division corners, if shown, are approximately positioned.

1 3/4 1/2 1/4 0 1 2 MILES
1 0.5 0 1 2 KILOMETERS
SCALE 1:24 000

N

ELKO COUNTY, NEVADA-NORTHWEST PART NO. 17

SHEET NO. 17 OF 57

U.S. DEPARTMENT OF AGRICULTURE
SOIL CONSERVATION SERVICE

38824722 ID: 88075618 S599.N3 N67 1997 Maps

SHEET NUMBER 17

SOIL SURVEY OF NORTHWESTERN ELKO COUNTY AREA, NEVADA
PARTS OF ELKO AND EUREKA COUNTIES

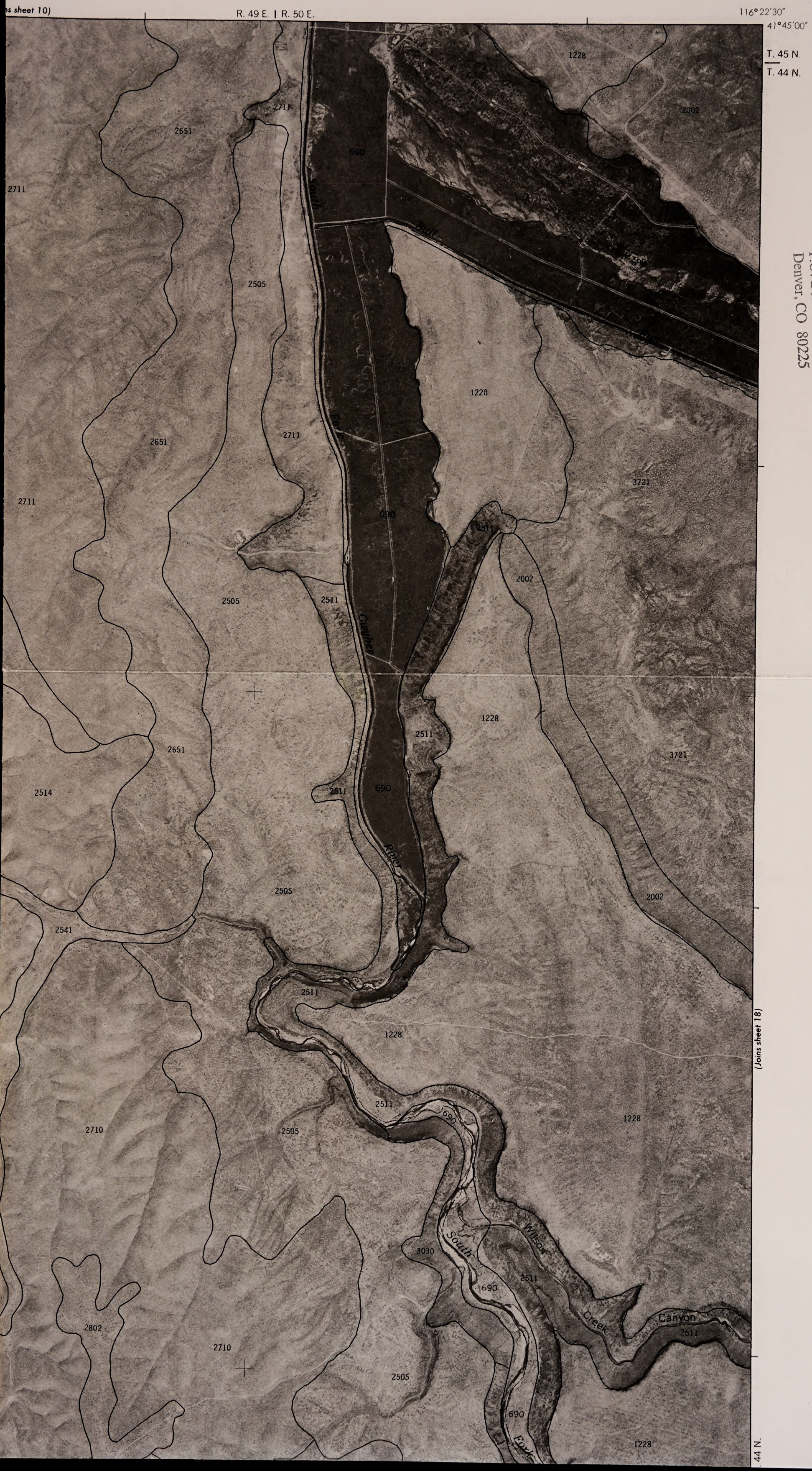

BLM Library
Denver Federal Center
Bldg. 50, OC-521
P.O. Box 25047
Denver, CO 80225

(Joins sh

This soil survey map was compiled by the U.S. Department of Agriculture, Soil Conservation Service, and cooperating agencies. Base maps are orthophotographs prepared by the U.S. Department of the Interior, Geological Survey, from 1974 - 1978 aerial photography. Coordinate grid ticks and land division corners, if shown, are approximately positioned.

1 3/4 1/2 1/4 0

1 0.5 0

SCALE 1:

ELKO COUNTY, NEVADA-



T. 43 N.

2 510 000 FEET

280 000 FEET

eet 25)

R. 49 E. | R. 50 E.

1 2 MILES

1 2 KILOMETERS

24 000

N

NORTHWEST PART NO. 17

SHEET NO. 17 OF 57

This soil survey map was compiled by the U.S. Department of Agriculture, Soil Conservation Service, and cooperating agencies. Base maps are orthophotographs prepared by the U.S. Department of the Interior, Geological Survey, from 1974 - 1978 aerial photography. Coordinate grid ticks and land division corners, if shown, are approximately positioned.

1 3/4 1/2 1/4 0 1 2 MILES
1 0.5 0 1 2 KILOMETERS
SCALE 1:24 000

N

ELKO COUNTY, NEVADA NORTHWEST PART NO. 18

U.S. DEPARTMENT OF AGRICULTURE
SOIL CONSERVATION SERVICE

SHEET NUMBER 18

SOIL SURVEY OF NORTHWESTERN ELKO COUNTY AREA, NEVADA
PARTS OF ELKO AND EUREKA COUNTIES

T. 43 N. | T.

41°37'30"
116°22'30"

This soil survey map was compiled by the U.S. Department of Agriculture, Soil Conservation Service, and cooperating agencies. Base maps are orthophotographs prepared by the U.S. Department of the Interior, Geological Survey, from 1974 - 1978 aerial photography. Coordinate grid ticks and land division corners, if shown, are approximately positioned.

1 3/4 1/2 1/4 0

1 0 5 0

SCALE 1

ELKO COUNTY, NEVADA

T. 43 N

2 510 000 FEET

310 000 FEET

(Joins sheet 26)

R. 50 E. | R. 51 E.

1 2 MILES

1 2 KILOMETERS

24 000

N

NORTHWEST PART NO. 18

SHEET NO. 18 OF 57

#38824722 ID: 88075618 S599.N3 N67 1997 Maps

U.S. DEPARTMENT OF AGRICULTURE
SOIL CONSERVATION SERVICE

SHEET NUMBER 19
SOIL SURVEY OF NORTHWESTERN ELKO COUNTY AREA, NEVADA
PARTS OF ELKO AND EUREKA COUNTIES

BLM Library
Denver Federal Center
Bldg. 50, OC-521
P.O. Box 25047
Denver, CO 80225

This soil survey map was compiled by the U.S. Department of Agriculture, Soil Conservation Service, and cooperating agencies. Base maps are orthophotographs prepared by the U.S. Department of the Interior, Geological Survey, from 1974 - 1978 aerial photography. Coordinate grid ticks and land division corners, if shown, are approximately positioned.

1 3/4 1/2 1/4 0 1 2 MILES
1 0.5 0 1 2 KILOMETERS
SCALE 1:24 000

N

ELKO COUNTY, NEVADA-NORTHWEST PART NO. 19

U.S. DEPARTMENT OF AGRICULTURE
SOIL CONSERVATION SERVICE

#38824722 ID: 88075618 S599 .N3 N67 1997 Maps

SHEET NUMBER 19

SOIL SURVEY OF NORTHWESTERN ELKO COUNTY AREA, NEVADA
PARTS OF ELKO AND EUREKA COUNTIES

BLM Library
Denver Federal Center
Bldg. 50, OC-521
P.O. Box 25047
Denver, CO 80225

This soil survey map was compiled by the U.S. Department of Agriculture, Soil Conservation Service, and cooperating agencies. Base maps are orthophotographs prepared by the U.S. Department of the Interior, Geological Survey, from 1974 - 1978 aerial photography. Coordinate grid ticks and land division corners, if shown, are approximately positioned.

1 3/4 1/2 1/4 0

1 0.5 0

SCALE 1:2

ELKO COUNTY, NEVADA-N

ORTHWEST PART NO. 19

SHEET NO. 19 OF 57

U.S. DEPARTMENT OF AGRICULTURE
SOIL CONSERVATION SERVICE

SHEET NUMBER 20
SOIL SURVEY OF NORTHWESTERN ELKO COUNTY AREA, NEVADA
PARTS OF ELKO AND EUREKA COUNTIES

INSET A

INSET B

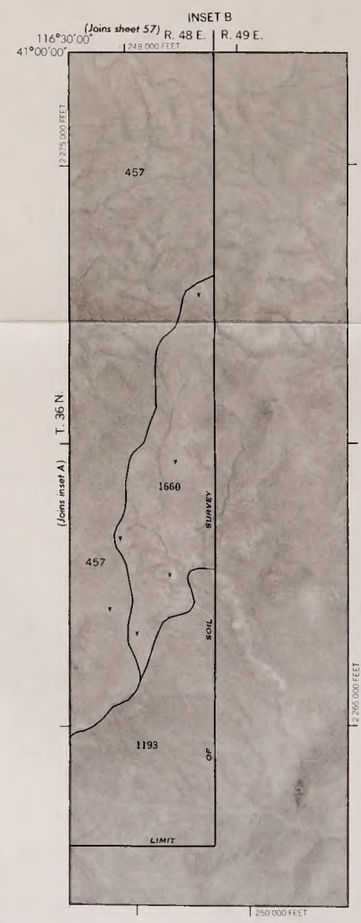

2000 AND 5000-FOOT GRID TICKS

This soil survey map was compiled by the U.S. Department of Agriculture, Soil Conservation Service, and cooperating agencies. Base maps are orthophotographs prepared by the U.S. Department of the Interior, Geological Survey, from 1974 - 1978 aerial photography. Coordinate grid ticks and land division corners, if shown, are approximately positioned.

1 3/4 1/2 1/4 0 1 2 MILES
1 0.5 0 1 2 KILOMETERS
SCALE 1:24 000

N

ELKO COUNTY, NEVADA-NORTHWEST PART NO. 20

U.S. DEPARTMENT OF AGRICULTURE
SOIL CONSERVATION SERVICE

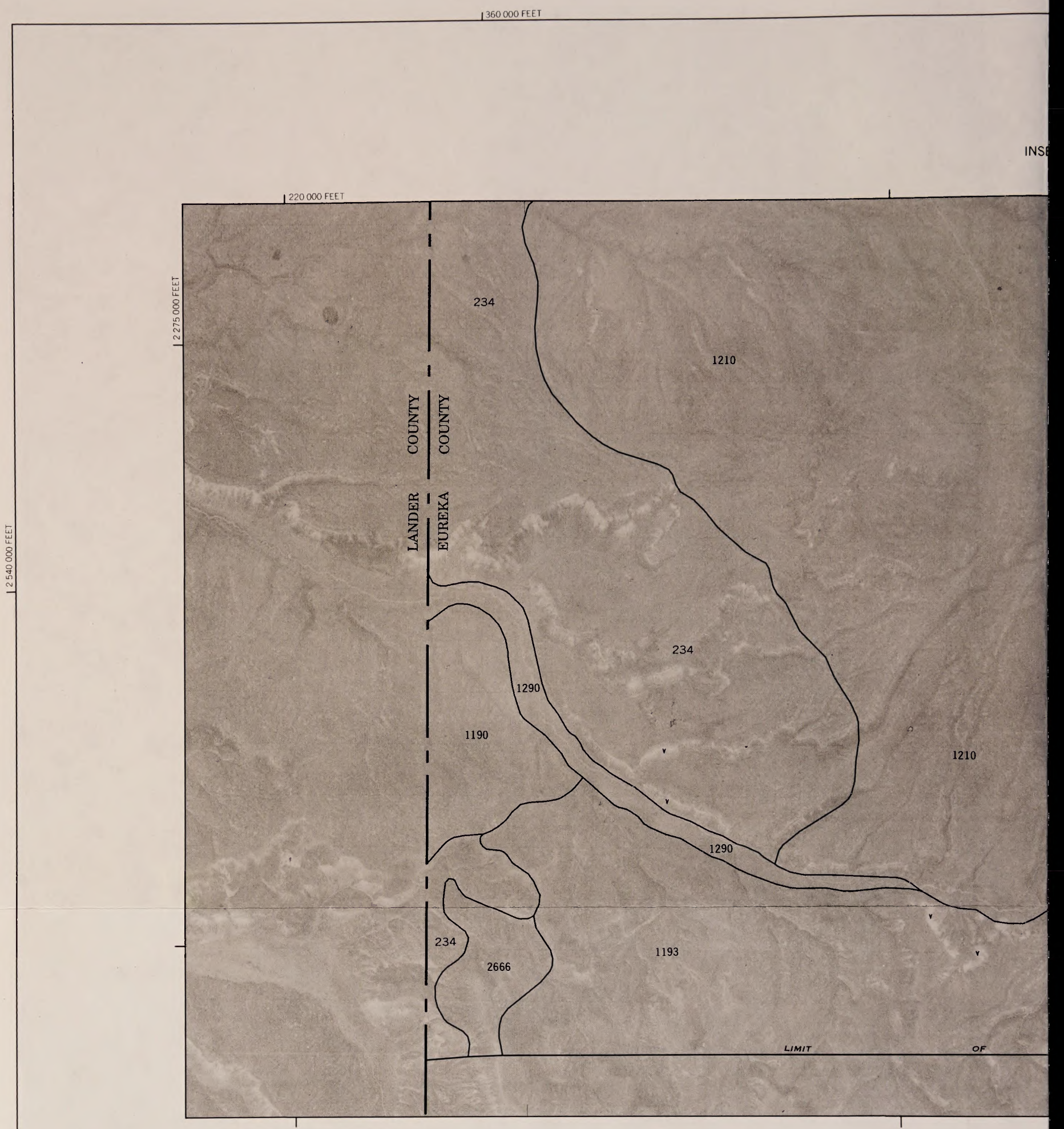

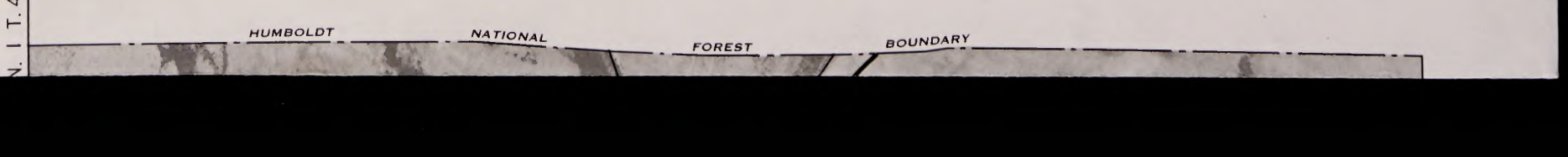

SHEET NUMBER 20

SOIL SURVEY OF NORTHWESTERN ELKO COUNTY AREA, NEVADA
PARTS OF ELKO AND EUREKA COUNTIES

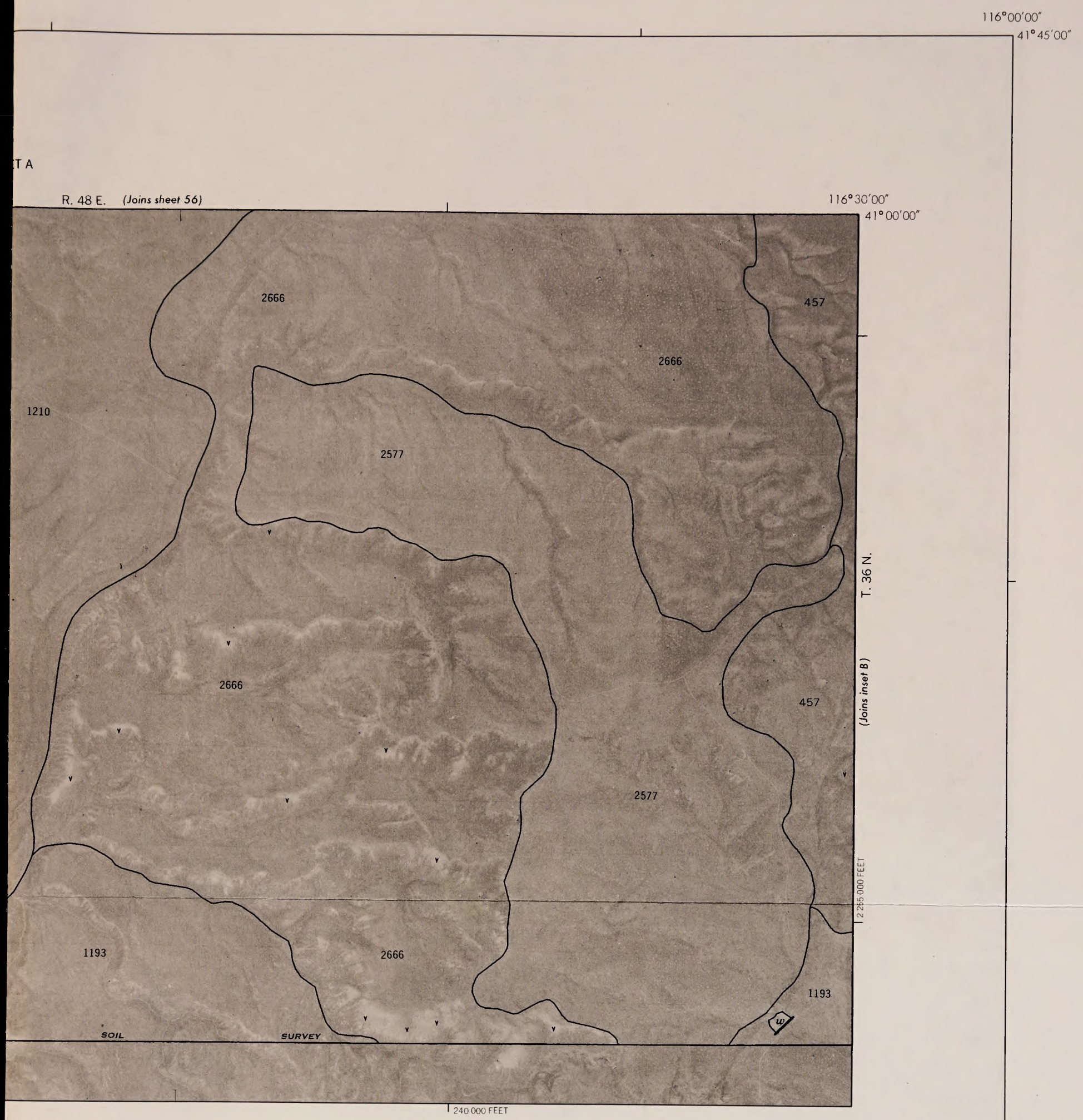

INSET B



This soil survey map was compiled by the U.S. Department of Agriculture, Soil Conservation Service, and cooperating agencies. Base maps are orthophotographs prepared by the U.S. Department of the Interior, Geological Survey, from 1974 - 1978 aerial photography. Coordinate grid ticks and land division corners, if shown, are approximately positioned.

1 3/4 1/2 1/4 0

1 0 5 0

SCALE 1

ELKO COUNTY, NEVADA

(Joins inset A)

T. 36 N.

1660

457

1193

SURVEY

SOIL

OF

LIMIT

2 265 000 FEET

2 510 000 FEET

250 000 FEET

2000 AND 5000-FOOT GRID TICKS

380 000 FEET

1 2 MILES

1 2 KILOMETERS

24 000

N

NORTHWEST PART NO. 20

SHEET NO. 20 OF 57

#38824722 ID:88075618 S 599 .N3 N67 1997 Maps

U.S. DEPARTMENT OF AGRICULTURE
SOIL CONSERVATION SERVICE

SHEET NUMBER 21
SOIL SURVEY OF NORTHWESTERN ELKO COUNTY AREA, NEVADA
PARTS OF ELKO AND EUREKA COUNTIES

BLM Library
Denver Federal Center
Bldg. 50, OC-521
P.O. Box 25047
Denver, CO 80225

This soil survey map was compiled by the U.S. Department of Agriculture, Soil Conservation Service, and cooperating agencies. Base maps are orthophotographs prepared by the U.S. Department of the Interior, Geological Survey, from 1974 - 1978 aerial photography. Coordinate grid ticks and land division corners, if shown, are approximately positioned.

1 3/4 1/2 1/4 0 1 2 MILES
1 0.5 0 1 2 KILOMETERS
SCALE 1:24 000

N

ELKO COUNTY, NEVADA: NORTHWEST PART NO. 21

U.S. DEPARTMENT OF AGRICULTURE
SOIL CONSERVATION SERVICE

#38824722 ID:88075618 S 599 .N3 N67 1997 Maps

SHEET NUMBER 21

SOIL SURVEY OF NORTHWESTERN ELKO COUNTY AREA, NEVADA
PARTS OF ELKO AND EUREKA COUNTIES

BLM Library
Denver Federal Center
Bldg. 50, OC-521
P.O. Box 25047
Denver, CO 80225

41°30'00"
117°00'00"

R. 44 E. | R. 45 E.

(Joins

This soil survey map was compiled by the U.S. Department of Agriculture, Soil Conservation Service, and cooperating agencies. Base maps are orthophotographs prepared by the U.S. Department of the Interior, Geological Survey, from 1974 - 1978 aerial photography. Coordinate grid ticks and land division corners, if shown, are approximately positioned.

1 3/4 1/2 1/4 0

1 0 5 0

SCALE 1:

ELKO COUNTY, NEVADA

sheet 29)

1 2 MILES

1 2 KILOMETERS

24 000

N

-NORTHWEST PART NO. 21

SHEET NO. 21 OF 57

U.S. DEPARTMENT OF AGRICULTURE
SOIL CONSERVATION SERVICE

SHEET NUMBER 22
SOIL SURVEY OF NORTHWESTERN ELKO COUNTY AREA, NEVADA
PARTS OF ELKO AND EUREKA COUNTIES

This soil survey map was compiled by the U.S. Department of Agriculture, Soil Conservation Service, and cooperating agencies. Base maps are orthophotographs prepared by the U.S. Department of the Interior, Geological Survey, from 1974 - 1978 aerial photography. Coordinate grid ticks and land division corners, if shown, are approximately positioned.

1 3/4 1/2 1/4 0 1 2 MILES
1 0.5 0 1 2 KILOMETERS
SCALE 1:24 000

N

ELKO COUNTY, NEVADA-NORTHWEST PART NO. 22

U.S. DEPARTMENT OF AGRICULTURE
SOIL CONSERVATION SERVICE



SHEET NUMBER 22

SOIL SURVEY OF NORTHWESTERN ELKO COUNTY AREA, NEVADA
PARTS OF ELKO AND EUREKA COUNTIES



41°30'00"

R. 45 E. | R. 46 E.

116°52'30"

(Joins

This soil survey map was compiled by the U.S. Department of Agriculture, Soil Conservation Service, and cooperating agencies. Base maps are orthophotographs prepared by the U.S. Department of the Interior, Geological Survey, from 1974 - 1978 aerial photography. Coordinate grid ticks and land division corners, if shown, are approximately positioned.

1 3/4 1/2 1/4 0

1 0.5 0

SCALE 1

ELKO COUNTY, NEVADA

sheet 30)

1 2 MILES

1 2 KILOMETERS

24 000

N

NORTHWEST PART NO. 22

SHEET NO. 22 OF 57

#38824722 ID:88075618 S 599 .N3 N67 1997 Maps

U.S. DEPARTMENT OF AGRICULTURE
SOIL CONSERVATION SERVICE

SHEET NUMBER 23
SOIL SURVEY OF NORTHWESTERN ELKO COUNTY AREA, NEVADA
PARTS OF ELKO AND EUREKA COUNTIES

ELM Library
Denver Federal Center
Bldg. 50, OC-521
P.O. Box 25047
Denver, CO 80225

This soil survey map was compiled by the U.S. Department of Agriculture, Soil Conservation Service, and cooperating agencies. Base maps are orthophotographs prepared by the U.S. Department of the Interior, Geological Survey, from 1974 - 1978 aerial photography. Coordinate grid ticks and land division corners, if shown, are approximately positioned.

1 3/4 1/2 1/4 0 1 2 MILES
1 0.5 0 1 2 KILOMETERS
SCALE 1:24 000

N

ELKO COUNTY, NEVADA-NORTHWEST PART NO. 23

SHEET NO. 23 OF 57

U.S. DEPARTMENT OF AGRICULTURE
SOIL CONSERVATION SERVICE

#38824722 ID:88075618 S 599 .N3 N67 1997 Maps

SHEET NUMBER 23

SOIL SURVEY OF NORTHWESTERN ELKO COUNTY AREA, NEVADA
PARTS OF ELKO AND EUREKA COUNTIES

BLM Library
Denver Federal Center
Bldg. 50, OC-521
P.O. Box 25047
Denver, CO 80225



41°30'00"
116°45'00"

(Join

This soil survey map was compiled by the U.S. Department of Agriculture, Soil Conservation Service, and cooperating agencies. Base maps are orthophotographs prepared by the U.S. Department of the Interior, Geological Survey, from 1974 - 1978 aerial photography. Coordinate grid ticks and land division corners, if shown, are approximately positioned.

1 3/4 1/2 1/4 0

1 0 5 0

SCALE 1

ELKO COUNTY, NEVADA-



2 460 000 FEET

sheet 31)

210 000 FEET

R. 47 E. | R. 48 E.

1 2 MILES

1 2 KILOMETERS

24 000

N

NORTHWEST PART NO. 23

SHEET NO. 23 OF 57

U.S. DEPARTMENT OF AGRICULTURE
SOIL CONSERVATION SERVICE

SHEET NUMBER 24
SOIL SURVEY OF NORTHWESTERN ELKO COUNTY AREA, NEVADA
PARTS OF ELKO AND EUREKA COUNTIES

This soil survey map was compiled by the U.S. Department of Agriculture, Soil Conservation Service, and cooperating agencies. Base maps are orthophotographs prepared by the U.S. Department of the Interior, Geological Survey, from 1974 1978 aerial photography. Coordinate grid ticks and land division corners, if shown, are approximately positioned.

1 3/4 1/2 1/4 0 1 2 MILES
1 0.5 0 1 2 KILOMETERS
SCALE 1:24 000

N

ELKO COUNTY, NEVADA-NORTHWEST PART NO. 24

SHEET NO. 24 OF 57

U.S. DEPARTMENT OF AGRICULTURE
SOIL CONSERVATION SERVICE

SHEET NUMBER 24

SOIL SURVEY OF NORTHWESTERN ELKO COUNTY AREA, NEVADA
PARTS OF ELKO AND EUREKA COUNTIES

(Joins sheet 16)

R. 48 E. | R. 49 E.

116°30'00"

41°37'30"

T. 42 N. | T. 43 N.

(Joins sheet 25)

41°30'00"
116°37'30"

(Jo

This soil survey map was compiled by the U.S. Department of Agriculture, Soil Conservation Service, and cooperating agencies. Base maps are orthophotographs prepared by the U.S. Department of the Interior, Geological Survey, from 1974 - 1978 aerial photography. Coordinate grid ticks and land division corners, if shown, are approximately positioned.

1 3/4 1/2 1/4 0

1 0 5 0

SCALE 1

ELKO COUNTY, NEVADA-

ins sheet 32)

240 000 FEET

R. 48 E. | R. 49 E.

1 2 MILES

1 2 KILOMETERS

24 000

N

NORTHWEST PART NO. 24

SHEET NO. 24 OF 57

#38824722 ID: 88075618 S599.N3N67 1997 Maps

U.S. DEPARTMENT OF AGRICULTURE
SOIL CONSERVATION SERVICE

SHEET NUMBER 25
SOIL SURVEY OF NORTHWESTERN ELKO COUNTY AREA, NEVADA
PARTS OF ELKO AND EUREKA COUNTIES

BLM Library
Denver Federal Center
Bldg. 50, OC-521
P.O. Box 25047
Denver, CO 80225

This soil survey map was compiled by the U.S. Department of Agriculture, Soil Conservation Service, and cooperating agencies. Base maps are orthophotographs prepared by the U.S. Department of the Interior, Geological Survey, from 1974 1978 aerial photography. Coordinate grid ticks and land division corners, if shown, are approximately positioned.

1 3/4 1/2 1/4 0 1 2 MILES
1 0.5 0 1 2 KILOMETERS
SCALE 1:24 000

N

ELKO COUNTY, NEVADA NORTHWEST PART NO. 25

SHEET NO. 25 OF 57

U.S. DEPARTMENT OF AGRICULTURE
SOIL CONSERVATION SERVICE

#38824722 ID: 88075618 S 599 .N3 N67 1997 Maps

SHEET NUMBER 25

SOIL SURVEY OF NORTHWESTERN ELKO COUNTY AREA, NEVADA
PARTS OF ELKO AND EUREKA COUNTIES

(oins sheet 17)

R. 49 E. | R. 50 E.

116°22'30"

41°37'30"

2710 2711 2655 1229 2505 2541 1229 1229 R1147 188 2803 2803 2655 Owyhee 188 1853 2505 1853 2541 1229 2655 1853 1229 1853 188 2655 South 1853 1853 1229 2655 1135 188 1853 1853 1229 1853 1229 Creek 2655 1853 1229 1853 1853 2655 Amazon Creek South

(Joins sheet 26)

T. 42 N. | T. 43 N.

BLM Library
Denver Federal Center
Bldg. 50, OC-521
P.O. Box 25047
Denver, CO 80225



(Joins

This soil survey map was compiled by the U.S. Department of Agriculture, Soil Conservation Service, and cooperating agencies. Base maps are orthophotographs prepared by the U.S. Department of the Interior, Geological Survey, from 1974 - 1978 aerial photography. Coordinate grid ticks and land division corners, if shown, are approximately positioned.

1 3/4 1/2 1/4 0

1 0 5 0

SCALE 1:2

ELKO COUNTY, NEVADA-N



sheet 33)

1 2 MILES

1 2 KILOMETERS

4 000

N

ORTHWEST PART NO. 25

SHEET NO. 25 OF 57

U.S. DEPARTMENT OF AGRICULTURE
SOIL CONSERVATION SERVICE

SHEET NUMBER 26
SOIL SURVEY OF NORTHWESTERN ELKO COUNTY AREA, NEVADA
PARTS OF ELKO AND EUREKA COUNTIES

This soil survey map was compiled by the U.S. Department of Agriculture, Soil Conservation Service, and cooperating agencies. Base maps are orthophotographs prepared by the U.S. Department of the Interior, Geological Survey, from 1974, 1978 aerial photography. Coordinate grid ticks and land division corners, if shown, are approximately positioned.

1 3/4 1/2 1/4 0 1 2 MILES
1 0.5 0 2 KILOMETERS
SCALE 1:24 000

N

ELKO COUNTY, NEVADA-NORTHWEST PART NO. 26

SHEET NO. 26 OF 57

U.S. DEPARTMENT OF AGRICULTURE
SOIL CONSERVATION SERVICE

SHEET NUMBER 26

SOIL SURVEY OF NORTHWESTERN ELKO COUNTY AREA, NEVADA
PARTS OF ELKO AND EUREKA COUNTIES

(Joins sheet 18)

R. 50 E. | R. 51 E.

116°15'00"

41°37'30"

1673 1673 1673 690 1910 464 1687 184 1229 464 1830 464 1853 1830 184 1830 1910 1852 184 464 Deep Creek Reservoir 1852 1673 690 184 1875 1830 1852 1874 1673 Deep 690 Creek 2655 1931 690 1874 1931 1852 1876 1875 1874

T. 42 N. | T. 43 N.

(Joins sheet 27)

41°30'00"
116°22'30"

This soil survey map was compiled by the U.S. Department of Agriculture, Soil Conservation Service, and cooperating agencies. Base maps are orthophotographs prepared by the U.S. Department of the Interior, Geological Survey, from 1974 - 1978 aerial photography. Coordinate grid ticks and land division corners, if shown, are approximately positioned.

1 3/4 1/2 1/4 0

1 0.5 0

SCALE

ELKO COUNTY, NEVADA

1 2 MILES

1 2 KILOMETERS

1:24 000

N

-NORTHWEST PART NO. 26

SHEET NO. 26 OF 57

#38824722 ID: 98075618 S 599 .N3 N67 1997 Maps

U.S. DEPARTMENT OF AGRICULTURE
SOIL CONSERVATION SERVICE

SHEET NUMBER 27
SOIL SURVEY OF NORTHWESTERN ELKO COUNTY AREA, NEVADA
PARTS OF ELKO AND EUREKA COUNTIES

BLM Library
Denver Federal Center
Bldg. 50, OC-521
P.O. Box 25047
Denver, CO 80225

This soil survey map was compiled by the U.S. Department of Agriculture, Soil Conservation Service, and cooperating agencies. Base maps are orthophotographs prepared by the U.S. Department of the Interior, Geological Survey, from 1974 - 1978 aerial photography. Coordinate grid ticks and land division corners, if shown, are approximately positioned.

1 3/4 1/2 1/4 0 1 2 MILES
1 0.5 0 1 2 KILOMETERS
SCALE 1:24 000

N

ELKO COUNTY, NEVADA-NORTHWEST PART NO. 27

SHEET NO. 27 OF 57

U.S. DEPARTMENT OF AGRICULTURE
SOIL CONSERVATION SERVICE

#38824722 ID: 98075618 S 599 .N3 N67 1997 Maps

SHEET NUMBER 27

SOIL SURVEY OF NORTHWESTERN ELKO COUNTY AREA, NEVADA

PARTS OF ELKO AND EUREKA COUNTIES

BLM Library
Denver Federal Center
Bldg. 50, OC-521
P.O. Box 25047
Denver, CO 80225



This soil survey map was compiled by the U.S. Department of Agriculture, Soil Conservation Service, and cooperating agencies. Base maps are orthophotographs prepared by the U.S. Department of the Interior, Geological Survey, from 1974 - 1978 aerial photography. Coordinate grid ticks and land division corners, if shown, are approximately positioned.

1 3/4 1/2 1/4 0

1 0.5 0

SCALE 1:

ELKO COUNTY, NEVADA-

601

601

577

1932

1712

1872

1712

1932

1622

1874

1874

2 460 000 FEET

350 000 FEET

)5) R. 51 E. | R. 52 E.

1 2 MILES

1 2 KILOMETERS

4 000

N

NORTHWEST PART NO. 27

SHEET NO. 27 OF 57

U.S. DEPARTMENT OF AGRICULTURE
SOIL CONSERVATION SERVICE

SHEET NUMBER 28
SOIL SURVEY OF NORTHWESTERN ELKO COUNTY AREA, NEVADA
PARTS OF ELKO AND EUREKA COUNTIES

This soil survey map was compiled by the U.S. Department of Agriculture, Soil Conservation Service, and cooperating agencies. Base maps are orthophotographs prepared by the U.S. Department of the Interior, Geological Survey, from 1974 1978 aerial photography. Coordinate grid ticks and land division corners, if shown, are approximately positioned.

1 3/4 1/2 1/4 0 1 2 MILES
1 0.5 0 1 2 KILOMETERS
SCALE 1:24 000

N

ELKO COUNTY, NEVADA-NORTHWEST PART NO. 28

SHEET NO. 28 OF 57

U.S. DEPARTMENT OF AGRICULTURE
SOIL CONSERVATION SERVICE



SHEET NUMBER 28

SOIL SURVEY OF NORTHWESTERN ELKO COUNTY AREA, NEVADA

PARTS OF ELKO AND EUREKA COUNTIES

FOREST BOUNDARY

41°30'00"
116°07'30"

(Joins sheet 36)

R. 52 E. | R. 53 E

This soil survey map was compiled by the U.S. Department of Agriculture, Soil Conservation Service, and cooperating agencies. Base maps are orthophotographs prepared by the U.S. Department of the Interior, Geological Survey, from 1974 - 1978 aerial photography. Coordinate grid ticks and land division corners, if shown, are approximately positioned.

1 3/4 1/2 1/4 0

1 0 5 0

SCALE 1

ELKO COUNTY, NEVADA

2 460 000 FEET

380 000 FEET

1 2 MILES

1 2 KILOMETERS

1
24 000

N

NORTHWEST PART NO. 28

SHEET NO. 28 OF 57

38824722 ID: 88075613 S 599 .N3 N67 1997 Maps

U.S. DEPARTMENT OF AGRICULTURE
SOIL CONSERVATION SERVICE

SHEET NUMBER 29
SOIL SURVEY OF NORTHWESTERN ELKO COUNTY AREA, NEVADA
PARTS OF ELKO AND EUREKA COUNTIES

BLM Library
Denver Federal Center
Bldg. 50, OC-521
P.O. Box 25047
Denver, CO 80225

This soil survey map was compiled by the U.S. Department of Agriculture, Soil Conservation Service, and cooperating agencies. Base maps are orthophotographs prepared by the U.S. Department of the Interior, Geological Survey, from 1974, 1978 aerial photography. Coordinate grid ticks and land division corners, if shown, are approximately positioned.

1 3/4 1/2 1/4 0 1 2 MILES
1 0.5 0 1 2 KILOMETERS
SCALE 1:24 000

N

ELKO COUNTY, NEVAOA-NORTHWEST PART NO. 29

SHEET NO. 29 OF 57

U.S. DEPARTMENT OF AGRICULTURE
SOIL CONSERVATION SERVICE

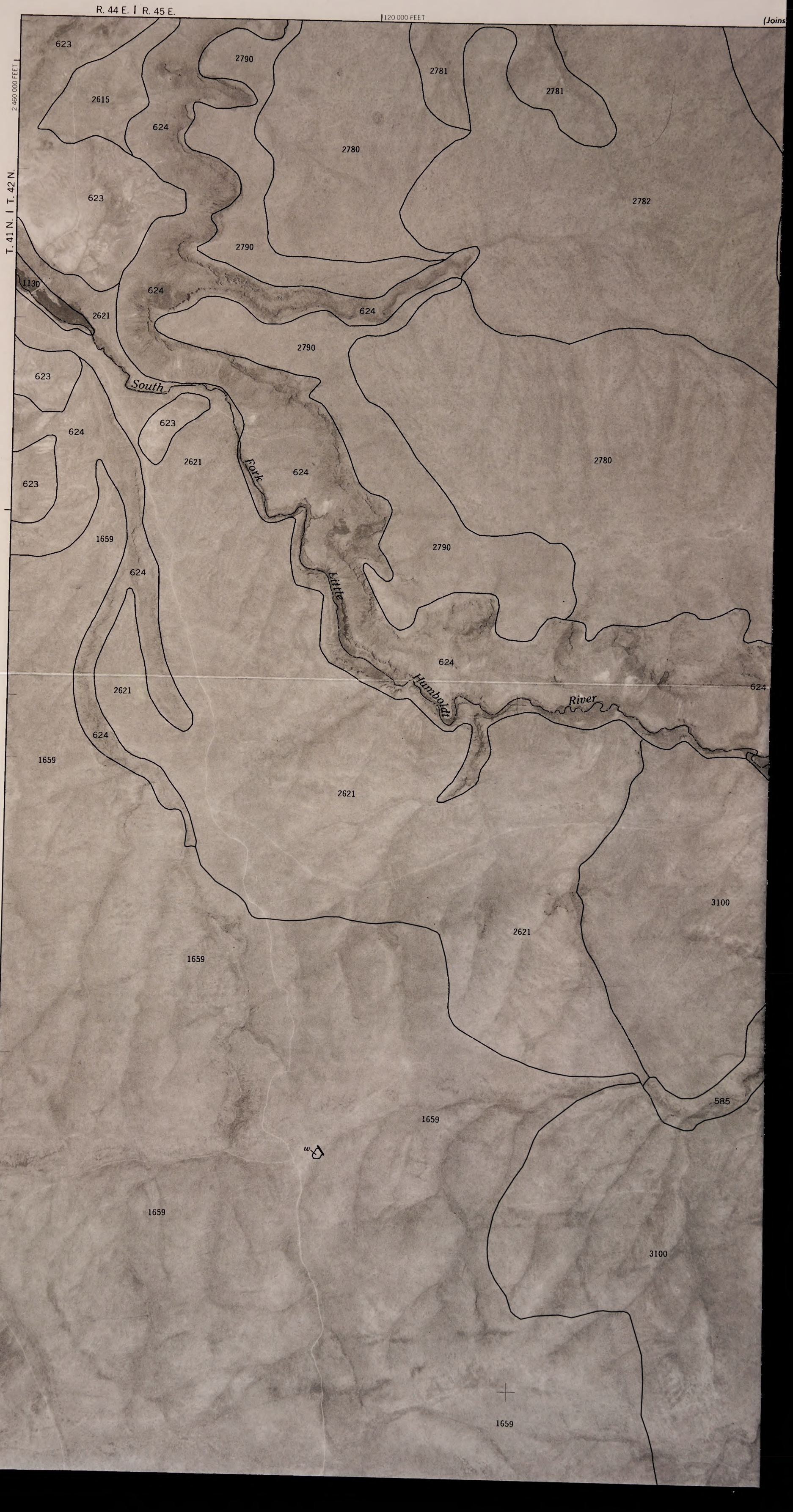

38824722 ID: 88075618 S 599 .N3 N67 1997 Maps

SHEET NUMBER 29

SOIL SURVEY OF NORTHWESTERN ELKO COUNTY AREA, NEVADA
PARTS OF ELKO AND EUREKA COUNTIES

(sheet 21)

116°52'30"

41°30'00"

T. 41 N. | T. 42 N.

BLM Library
Denver Federal Center
Bldg. 50, OC-521
P.O. Box 25047
Denver, CO 80225

(Joins sheet 30)

This soil survey map was compiled by the U.S. Department of Agriculture, Soil Conservation Service, and cooperating agencies. Base maps are orthophotographs prepared by the U.S. Department of the Interior, Geological Survey, from 1974 - 1978 aerial photography. Coordinate grid ticks and land division corners, if shown, are approximately positioned.

1 3/4 1/2 1/4 0

1 0 5 0

SCALE 1:2

ELKO COUNTY, NEVADA-N

1 2 MILES

1 2 KILOMETERS

4 000

N

ORTHWEST PART NO. 29

SHEET NO. 29 OF 57

U.S. DEPARTMENT OF AGRICULTURE
SOIL CONSERVATION SERVICE

SHEET NUMBER 30
SOIL SURVEY OF NORTHWESTERN ELKO COUNTY AREA, NEVADA
PARTS OF ELKO AND EUREKA COUNTIES

This soil survey map was compiled by the U.S. Department of Agriculture, Soil Conservation Service, and cooperating agencies. Base maps are orthophotographs prepared by the U.S. Department of the Interior, Geological Survey, from 1974 1978 aerial photography. Coordinate grid ticks and land division corners, if shown, are approximately positioned.

ELKO COUNTY, NEVAOA-NORTHWEST PART NO. 30

U.S. DEPARTMENT OF AGRICULTURE
SOIL CONSERVATION SERVICE

SHEET NUMBER 30

SOIL SURVEY OF NORTHWESTERN ELKO COUNTY AREA, NEVADA
PARTS OF ELKO AND EUREKA COUNTIES



This soil survey map was compiled by the U.S. Department of Agriculture, Soil Conservation Service, and cooperating agencies. Base maps are orthophotographs prepared by the U.S. Department of the Interior, Geological Survey, from 1974 - 1978 aerial photography. Coordinate grid ticks and land division corners, if shown, are approximately positioned.

1 3/4 1/2 1/4 0

1 0.5 0

SCALE 1

ELKO COUNTY, NEVADA



T. 40 N. | T. 41 N.

| 2 420 000 FEET

| 170 000 FEET

s sheet 38)

1 2 MILES

1 2 KILOMETERS

24 000

N

-NORTHWEST PART NO. 30

SHEET NO. 30 OF 57

U.S. DEPARTMENT OF AGRICULTURE
SOIL CONSERVATION SERVICE

38824722 ID: 88075618 S 599 .N3 N67 1997 Maps

SHEET NUMBER 31
SOIL SURVEY OF NORTHWESTERN ELKO COUNTY AREA, NEVADA
PARTS OF ELKO AND EUREKA COUNTIES

This soil survey map was compiled by the U.S. Department of Agriculture, Soil Conservation Service, and cooperating agencies. Base maps are orthophotographs prepared by the U.S. Department of the Interior, Geological Survey, from 1974, 1978, aerial photography. Coordinate grid ticks and land division corners, if shown, are approximately positioned.

1 3/4 1/2 1/4 0 1 2 MILES
1 0.5 0 1 2 KILOMETERS
SCALE 1:24 000

N

ELKO COUNTY, NEVADA-NORTHWEST PART NO. 31

SHEET NO. 31 OF 57

BLM Library
Denver Federal Center
Bldg. 50, OC-521
P.O. Box 25047
Denver, CO 80225

U.S. DEPARTMENT OF AGRICULTURE
SOIL CONSERVATION SERVICE

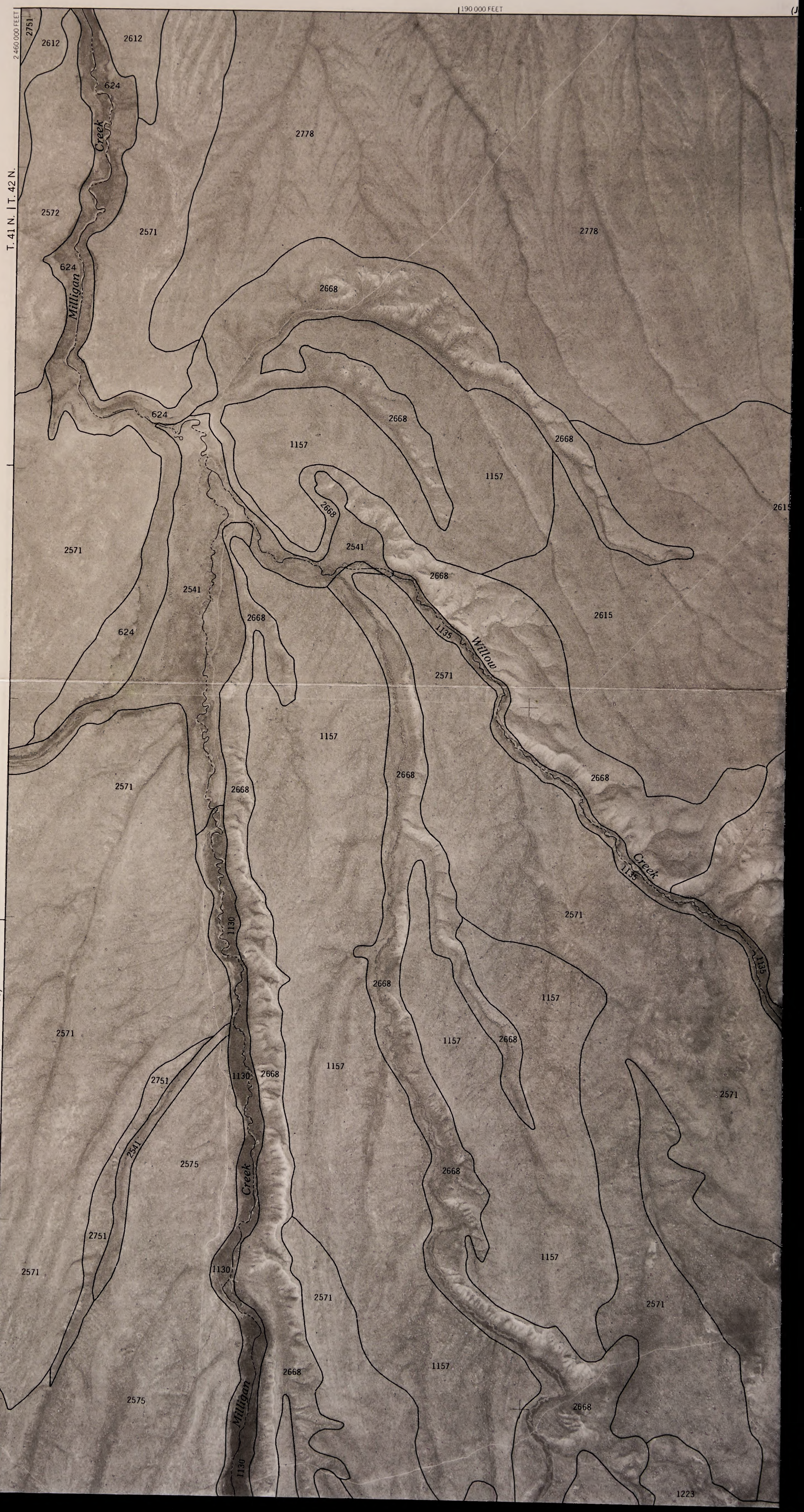

38824722 ID: 88075618 S 599 .N3 N67 1997 Maps

SHEET NUMBER 31

SOIL SURVEY OF NORTHWESTERN ELKO COUNTY AREA, NEVADA
PARTS OF ELKO AND EUREKA COUNTIES

BLM Library
Denver Federal Center
Bldg. 50, OC-521
P.O. Box 25047
Denver, CO 80225



This soil survey map was compiled by the U.S. Department of Agriculture, Soil Conservation Service, and cooperating agencies. Base maps are orthophotographs prepared by the U.S. Department of the Interior, Geological Survey, from 1974 - 1978 aerial photography. Coordinate grid ticks and land division corners, if shown, are approximately positioned.

1 3/4 1/2 1/4 0

1 0.5 0

SCALE 1:

ELKO COUNTY, NEVADA-N



T. 40 N. | T. 41 N.

2 420 000 FEET

210 000 FEET

(ns sheet 39)

1 2 MILES

1 2 KILOMETERS

24 000

N

ORTHWEST PART NO. 31

SHEET NO. 31 OF 57

U.S. DEPARTMENT OF AGRICULTURE
SOIL CONSERVATION SERVICE

SHEET NUMBER 32
SOIL SURVEY OF NORTHWESTERN ELKO COUNTY AREA, NEVADA
PARTS OF ELKO AND EUREKA COUNTIES

This soil survey map was compiled by the U.S. Department of Agriculture, Soil Conservation Service, and cooperating agencies. Base maps are orthophotographs prepared by the U.S. Department of the Interior, Geological Survey, from 1974 1978 aerial photography. Coordinate grid ticks and land division corners, if shown, are approximately positioned.

1 3/4 1/2 1/4 0 1 2 MILES
1 0 1 2 KILOMETERS
SCALE 1:24 000

N

ELKO COUNTY, NEVADA NORTHWEST PART NO. 32

SHEET NO. 32 OF 57

U.S. DEPARTMENT OF AGRICULTURE
SOIL CONSERVATION SERVICE

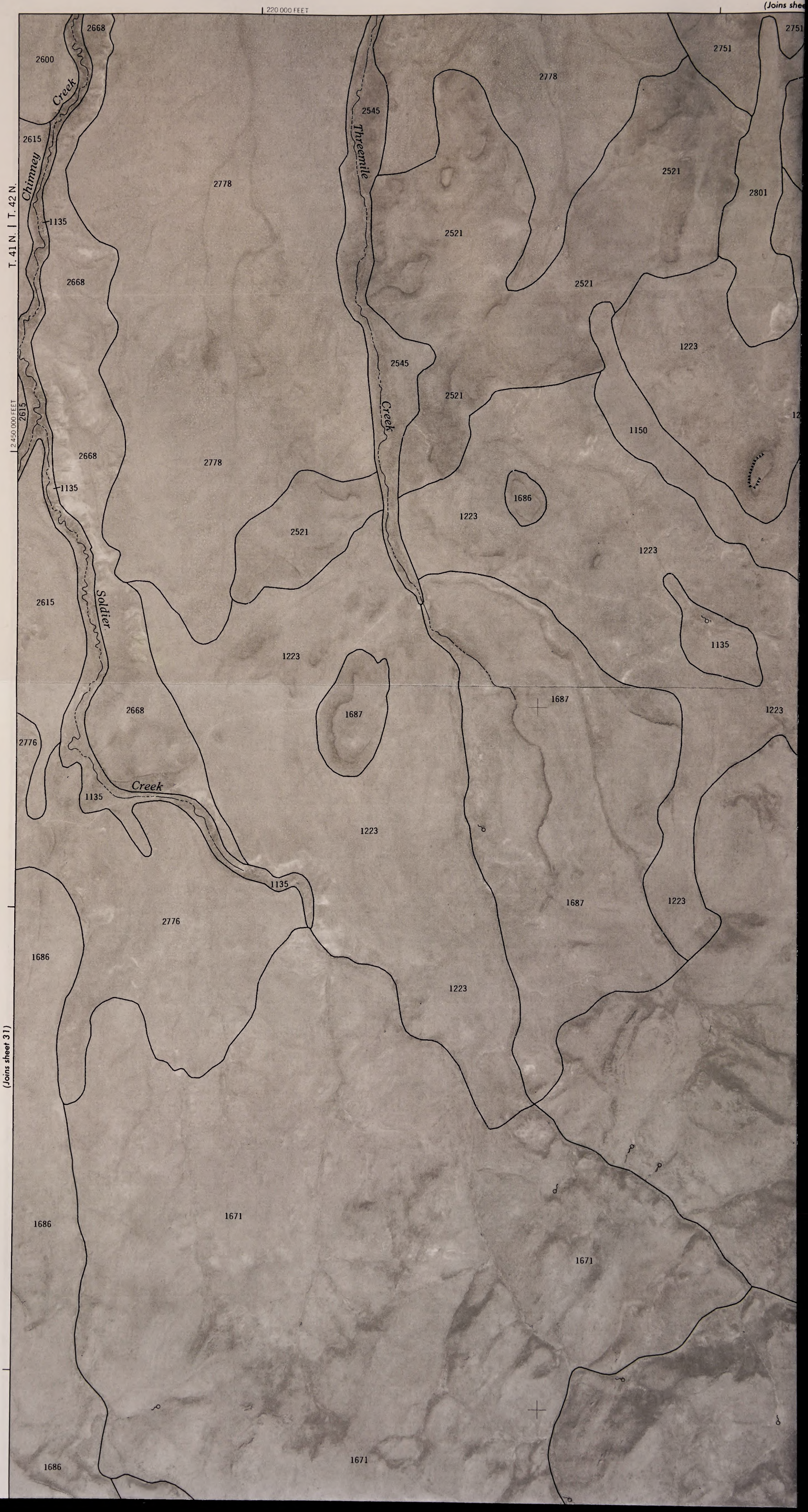

SHEET NUMBER 32

SOIL SURVEY OF NORTHWESTERN ELKO COUNTY AREA, NEVADA
PARTS OF ELKO AND EUREKA COUNTIES

t 24)

R. 48 E. | R. 49 E.

116°30'00"

41°30'00"

T. 41 N. / T. 42 N.

(Joins sheet 33)

T. 40 N. | T. 41 N.

1685

1672

1685

Soldier
Cap

1672

1672

690

1672

1672

1672

41° 22′ 30″
116° 37′ 30″

R. 47 E. / R. 48 E.

(Joins sh

This soil survey map was compiled by the U.S. Department of Agriculture, Soil Conservation Service, and cooperating agencies. Base maps are orthophotographs prepared by the U.S. Department of the Interior, Geological Survey, from 1974 - 1978 aerial photography. Coordinate grid ticks and land division corners, if shown, are approximately positioned.

1 3/4 1/2 1/4 0

1 0.5 0

SCALE 1

ELKO COUNTY, NEVADA

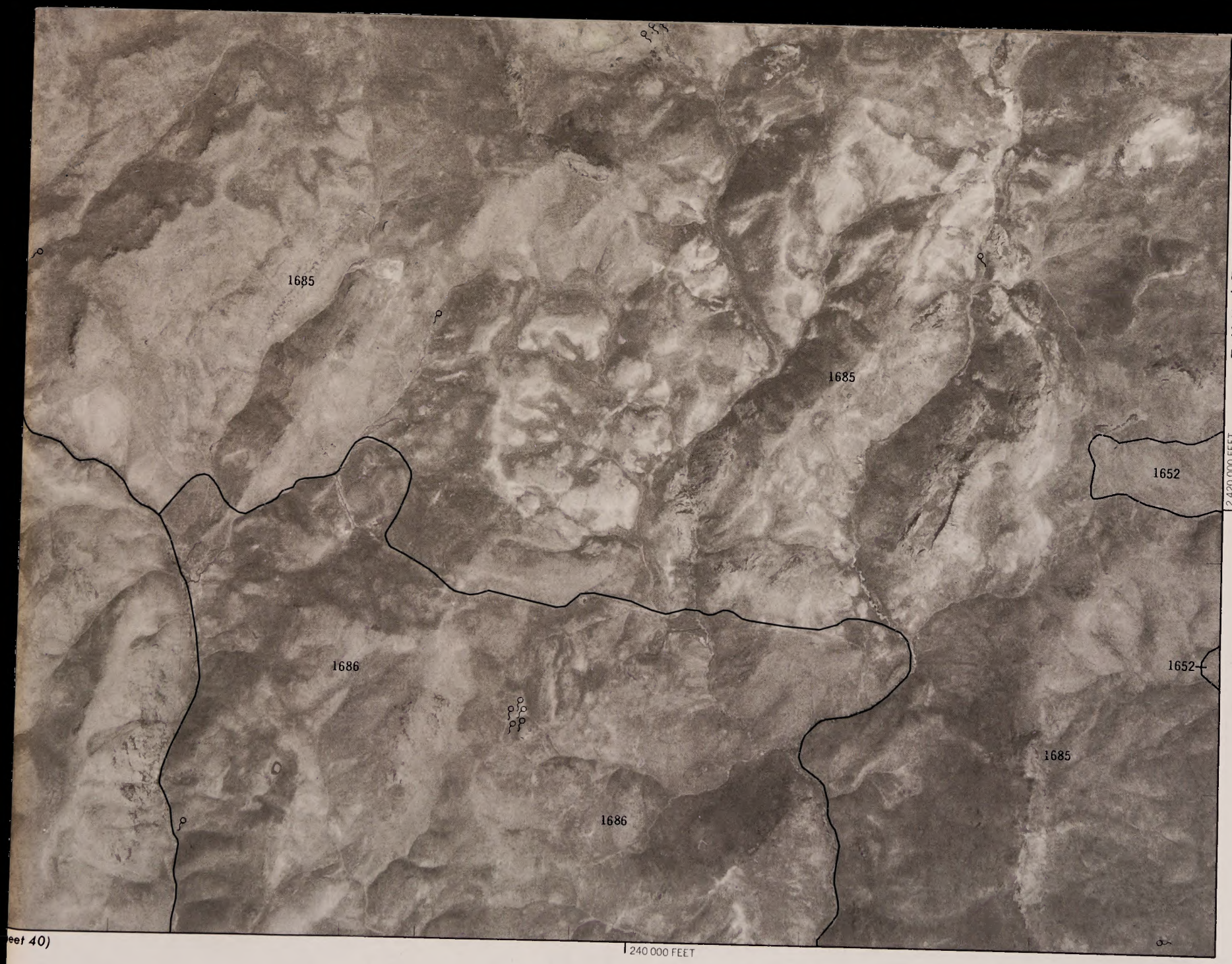

eet 40)

1 2 MILES

1 2 KILOMETERS

24 000

N

NORTHWEST PART NO. 32

SHEET NO. 32 OF 57

#38824722 ID: 88075618 S 599 .N3 N67 1997 Maps

U.S. DEPARTMENT OF AGRICULTURE
SOIL CONSERVATION SERVICE

SHEET NUMBER 33
SOIL SURVEY OF NORTHWESTERN ELKO COUNTY AREA, NEVADA
PARTS OF ELKO AND EUREKA COUNTIES

This soil survey map was compiled by the U.S. Department of Agriculture, Soil Conservation Service, and cooperating agencies. Base maps are orthophotographs prepared by the U.S. Department of the Interior, Geological Survey, from 1974 1978 aerial photography. Coordinate grid ticks and land division corners, if shown, are approximately positioned.

1 3/4 1/2 1/4 0 1 2 MILES
1 0.5 0 1 2 KILOMETERS
SCALE 1:24 000

N

ELKO COUNTY, NEVADA NORTHWEST PART NO. 33

SHEET NO. 33 OF 57

BLM Library
Denver Federal Center
Bldg. 50, OC-521
P.O. Box 25047
Denver, CO 80225

U.S. DEPARTMENT OF AGRICULTURE
SOIL CONSERVATION SERVICE

#38824722 ID: 88075618 S 599 .N3 N67 1997 Maps

SHEET NUMBER 33

SOIL SURVEY OF NORTHWESTERN ELKO COUNTY AREA, NEVADA
PARTS OF ELKO AND EUREKA COUNTIES

BLM Library
Denver Federal Center
Bldg. 50, OC-521
P.O. Box 25047
Denver, CO 80225

(Joins sheet 34)

This soil survey map was compiled by the U.S. Department of Agriculture, Soil Conservation Service, and cooperating agencies. Base maps are orthophotographs prepared by the U.S. Department of the Interior, Geological Survey, from 1974 1978 aerial photography. Coordinate grid ticks and land division corners, if shown, are approximately positioned.

1 3/4 1/2 1/4 0

1 0.5 0

SCALE 1:2

ELKO COUNTY, NEVADA-N



T. 40 N. | T. 41 N.

2 420 000 FEET

R. 49 E. / R. 50 E.

(sheet 41)

280 000 FEET

R. 49 E. | R. 50 E.

1 2 MILES

1 2 KILOMETERS

4 000

N

NORTHWEST PART NO. 33

SHEET NO. 33 OF 57

U.S. DEPARTMENT OF AGRICULTURE
SOIL CONSERVATION SERVICE

SHEET NUMBER 34
SOIL SURVEY OF NORTHWESTERN ELKO COUNTY AREA, NEVADA
PARTS OF ELKO AND EUREKA COUNTIES

This soil survey map was compiled by the U.S. Department of Agriculture, Soil Conservation Service, and cooperating agencies. Base maps are orthophotographs prepared by the U.S. Department of the Interior, Geological Survey, from 1974 1978 aerial photography. Coordinate grid ticks and land division corners, if shown, are approximately positioned.

1 3/4 1/2 1/4 0 1 2 MILES
1 0.5 0 1 2 KILOMETERS
SCALE 1:24 000

N

ELKO COUNTY, NEVADA-NORTHWEST PART NO. 34

SHEET NO. 34 OF 57

U.S. DEPARTMENT OF AGRICULTURE
SOIL CONSERVATION SERVICE

SHEET NUMBER 34

SOIL SURVEY OF NORTHWESTERN ELKO COUNTY AREA, NEVADA
PARTS OF ELKO AND EUREKA COUNTIES

(Joins sheet 26)

R. 50 E. | R. 51 E.

116°15'00"

41°30'00"

T. 42 N.

T. 41 N.

(Joins sheet 35)

1874

1880

690

Owyhee River

Swimmers Flat

1889

1872

570

MOUNTAINS

Cottonwood Canyon

Big

1622

This soil survey map was compiled by the U.S. Department of Agriculture, Soil Conservation Service, and cooperating agencies. Base maps are orthophotographs prepared by the U.S. Department of the Interior, Geological Survey, from 1974 - 1978 aerial photography. Coordinate grid ticks and land division corners, if shown, are approximately positioned.

1 3/4 1/2 1/4 0

1 0.5 0

SCALE 1

ELKO COUNTY, NEVADA

2 420 000 FEET T. 40 N. | T. 41 N.

(Joins sheet 42) R. 50 E. | R. 51 E.

310 000 FEET

1 2 MILES

1 2 KILOMETERS

:24 000

N

NORTHWEST PART NO. 34

SHEET NO. 34 OF 57

U.S. DEPARTMENT OF AGRICULTURE
SOIL CONSERVATION SERVICE

SHEET NUMBER 35
SOIL SURVEY OF NORTHWESTERN ELKO COUNTY AREA, NEVADA
PARTS OF ELKO AND EUREKA COUNTIES

BLM Library
Denver Federal Center
Bldg. 50, OC-521
P.O. Box 25047
Denver, CO 80225

This soil survey map was compiled by the U.S. Department of Agriculture, Soil Conservation Service, and cooperating agencies. Base maps are orthophotographs prepared by the U.S. Department of the Interior, Geological Survey, from 1974 - 1978 aerial photography. Coordinate grid ticks and land division corners, if shown, are approximately positioned.

1 3/4 1/2 1/4 0 1 2 MILES
1 0.5 0 1 2 KILOMETERS
SCALE 1:24 000

N

ELKO COUNTY, NEVADA NORTHWEST PART NO. 35

U.S. DEPARTMENT OF AGRICULTURE
SOIL CONSERVATION SERVICE

SHEET NUMBER 35

SOIL SURVEY OF NORTHWESTERN ELKO COUNTY AREA, NEVADA
PARTS OF ELKO AND EUREKA COUNTIES

27) R. 51 E. | R. 52 E.

116°07'30"
41°30'00"

T. 41 N. | T. 42 N.

1712
1874
1622
1932
690
1870
1871
130
1932
690
1881
1871
690
130
1871
458
690
1880
140
140
690
130
185
1872
130
458
188
458
188
185
185

Hot

VALLEY

CE

BLM Library
Denver Federal Center
Bldg. 50, OC-521
P.O. Box 25047
Denver, CO 80225

(Joins sheet 36)

This soil survey map was compiled by the U.S. Department of Agriculture, Soil Conservation Service, and cooperating agencies. Base maps are orthophotographs prepared by the U.S. Department of the Interior, Geological Survey, from 1974 - 1978 aerial photography. Coordinate grid ticks and land division corners, if shown, are approximately positioned.

1 3/4 1/2 1/4 0

1 0 5 0

SCALE 1:

ELKO COUNTY, NEVADA-



heet 43) R. 51 E. | R. 52 E.

1 2 MILES

1 2 KILOMETERS

24 000

N

NORTHWEST PART NO. 35

SHEET NO. 35 OF 57

U.S. DEPARTMENT OF AGRICULTURE
SOIL CONSERVATION SERVICE

SHEET NUMBER 36
SOIL SURVEY OF NORTHWESTERN ELKO COUNTY AREA, NEVADA
PARTS OF ELKO AND EUREKA COUNTIES

This soil survey map was compiled by the U.S. Department of Agriculture, Soil Conservation Service, and cooperating agencies. Base maps are orthophotographs prepared by the U.S. Department of the Interior, Geological Survey, from 1974 - 1978 aerial photography. Coordinate grid ticks and land division corners, if shown, are approximately positioned.

1 3/4 1/2 1/4 0 2 MILES
1 0.5 0 1 2 KILOMETERS
SCALE 1:24 000

N

ELKO COUNTY, NEVADA-NORTHWEST PART NO. 36

SHEET NO. 36 OF 57

U.S. DEPARTMENT OF AGRICULTURE
SOIL CONSERVATION SERVICE

SHEET NUMBER 36

SOIL SURVEY OF NORTHWESTERN ELKO COUNTY AREA, NEVADA
PARTS OF ELKO AND EUREKA COUNTIES





This soil survey map was compiled by the U.S. Department of Agriculture, Soil Conservation Service, and cooperating agencies. Base maps are orthophotographs prepared by the U.S. Department of the Interior, Geological Survey, from 1974 - 1978 aerial photography. Coordinate grid ticks and land division corners, if shown, are approximately positioned.

1 3/4 1/2 1/4 0

1 0.5 0

SCALE 1

ELKO COUNTY, NEVADA

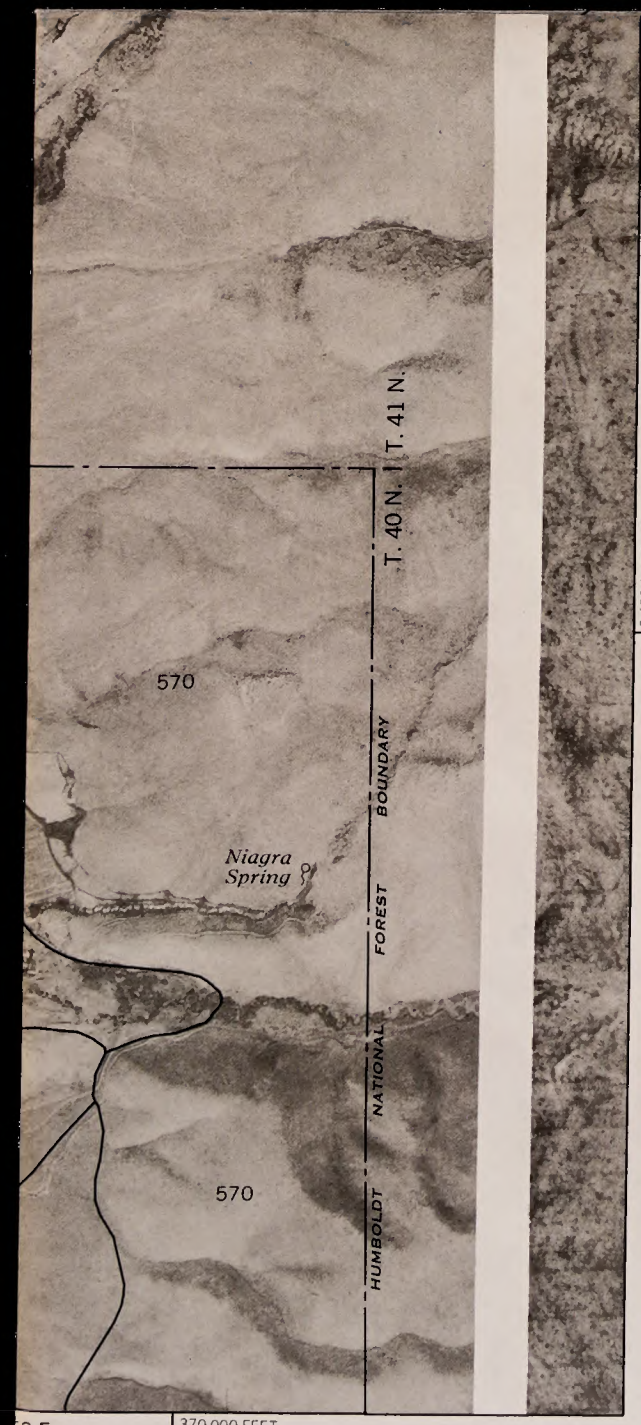

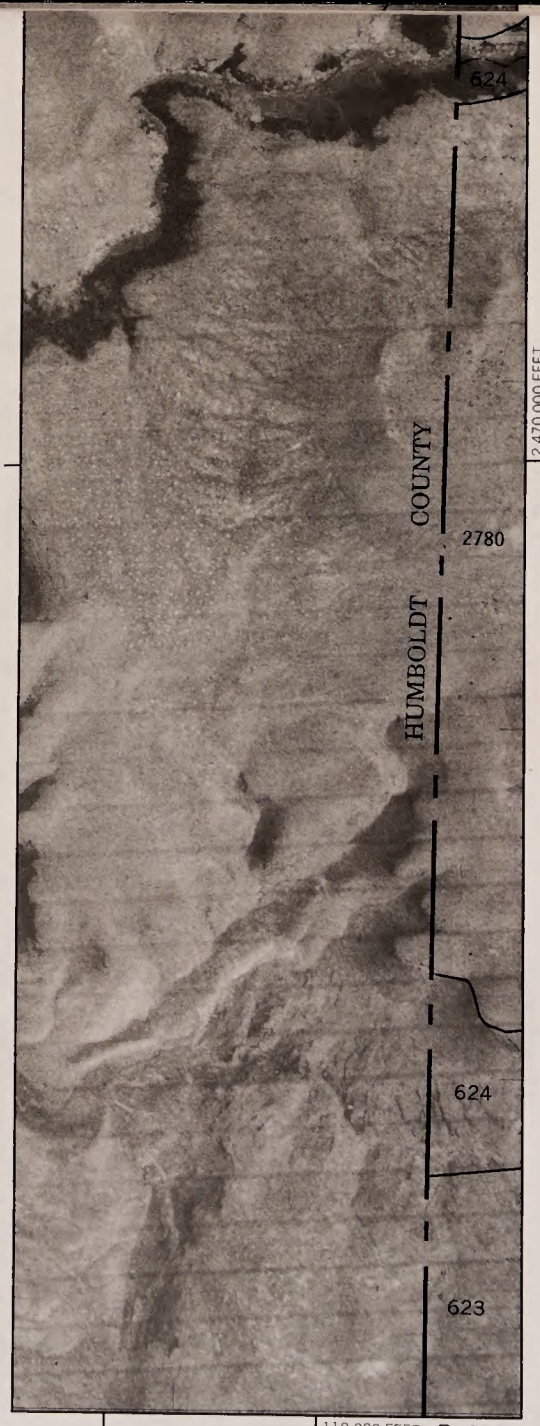

(Joins inset A, sheet 57)

2000 AND 10 000-FOOT GRID TICKS

1 2 MILES

1 2 KILOMETERS

24 000

N

NORTHWEST PART NO. 36

SHEET NO. 36 OF 57

#38824722 ID: 88075618 S 599 .N3 N67 1997 Maps

U.S. DEPARTMENT OF AGRICULTURE
SOIL CONSERVATION SERVICE

SHEET NUMBER 37
SOIL SURVEY OF NORTHWESTERN ELKO COUNTY AREA, NEVADA
PARTS OF ELKO AND EUREKA COUNTIES

BLM Library
Denver Federal Center
Bldg. 50, OC-521
P.O. Box 25047
Denver, CO 80225

This soil survey map was compiled by the U.S. Department of Agriculture, Soil Conservation Service, and cooperating agencies. Base maps are orthophotographs prepared by the U.S. Department of the Interior, Geological Survey, from 1974 - 1978 aerial photography. Coordinate grid ticks and land division corners, if shown, are approximately positioned.

1 3/4 1/2 1/4 0 1 2 MILES
1 0.5 0 1 2 KILOMETERS
SCALE 1:24 000

N

ELKO COUNTY, NEVADA-NORTHWEST PART NO. 37

SHEET NO. 37 OF 57

U.S. DEPARTMENT OF AGRICULTURE
SOIL CONSERVATION SERVICE

#38824722 ID: 88075618 S 599 .N3 N67 1997 Maps

SHEET NUMBER 37

SOIL SURVEY OF NORTHWESTERN ELKO COUNTY AREA, NEVADA
PARTS OF ELKO AND EUREKA COUNTIES

BLM Library
Denver Federal Center
Bldg. 50, OC-521
P.O. Box 25047
Denver, CO 80225

41°15'00"
117° 00'00"

R. 44 E. | R. 45 E.

(Joins sheet 45

This soil survey map was compiled by the U.S. Department of Agriculture, Soil Conservation Service, and cooperating agencies. Base maps are orthophotographs prepared by the U.S. Department of the Interior, Geological Survey, from 1974 - 1978 aerial photography. Coordinate grid ticks and land division corners, if shown, are approximately positioned.

1 3/4 1/2 1/4 0

1 0 5 0

SCALE 1:2

ELKO COUNTY, NEVADA-N

1 2 MILES

1 2 KILOMETERS

4 000

N

ORTHWEST PART NO. 37

SHEET NO. 37 OF 57

U.S. DEPARTMENT OF AGRICULTURE
SOIL CONSERVATION SERVICE

SHEET NUMBER 38
SOIL SURVEY OF NORTHWESTERN ELKO COUNTY AREA, NEVADA
PARTS OF ELKO AND EUREKA COUNTIES

This soil survey map was compiled by the U.S. Department of Agriculture, Soil Conservation Service, and cooperating agencies. Base maps are orthophotographs prepared by the U.S. Department of the Interior, Geological Survey, from 1974 - 1978 aerial photography. Coordinate grid ticks and land division corners, if shown, are approximately positioned.

1 3/4 1/2 1/4 0 1 2 MILES
1 0.5 0 1 2 KILOMETERS
SCALE 1:24 000

N

ELKO COUNTY, NEVADA NORTHWEST PART NO. 38

SHEET NO. 38 OF 57

U.S. DEPARTMENT OF AGRICULTURE
SOIL CONSERVATION SERVICE

SHEET NUMBER 38

SOIL SURVEY OF NORTHWESTERN ELKO COUNTY AREA, NEVADA
PARTS OF ELKO AND EUREKA COUNTIES

(Joins sheet 30)

116°45'00"
41°22'30"

(Joins sheet 39)

T. 39 N. | T. 40 N.



41°15'00"
116°52'30"

R. 45 E. | R. 46 E.

(Joins

This soil survey map was compiled by the U.S. Department of Agriculture, Soil Conservation Service, and cooperating agencies. Base maps are orthophotographs prepared by the U.S. Department of the Interior, Geological Survey, from 1974 - 1978 aerial photography. Coordinate grid ticks and land division corners, if shown, are approximately positioned.

1 3/4 1/2 1/4 0

1 0.5 0

SCALE

ELKO COUNTY, NEVADA

2 370 000 FEET

(sheet 46)

170 000 FEET

1 2 MILES

1 2 KILOMETERS

24 000

N

-NORTHWEST PART NO. 38

SHEET NO. 38 OF 57

38824722 ID: 88075618 S 599.N3 N67 1997 Maps

U.S. DEPARTMENT OF AGRICULTURE
SOIL CONSERVATION SERVICE

SHEET NUMBER 39
SOIL SURVEY OF NORTHWESTERN ELKO COUNTY AREA, NEVADA
PARTS OF ELKO AND EUREKA COUNTIES

This soil survey map was compiled by the U.S. Department of Agriculture, Soil Conservation Service, and cooperating agencies. Base maps are orthophotographs prepared by the U.S. Department of the Interior, Geological Survey, from 1974 - 1978 aerial photography. Coordinate grid ticks and land division corners, if shown, are approximately positioned.

1 3/4 1/2 1/4 0 1 2 MILES
1 0.5 0 1 2 KILOMETERS
SCALE 1:24 000

N

ELKO COUNTY, NEVADA-NORTHWEST PART NO. 39

SHEET NO. 39 OF 57

...ol Library
Denver Federal Center
Bldg. 50, OC-521
P.O. Box 25047
Denver, CO 80225

U.S. DEPARTMENT OF AGRICULTURE
SOIL CONSERVATION SERVICE

#38824722 ID: 88075618 S 599.N3 N67 1997 Maps

SHEET NUMBER 39

SOIL SURVEY OF NORTHWESTERN ELKO COUNTY AREA, NEVADA
PARTS OF ELKO AND EUREKA COUNTIES

(Joins sheet 31)

116°37'30"
41°22'30"

(Joins sheet 40)

T. 39 N. | T. 40 N.

BLM Library
Denver Federal Center
Bldg. 50, OC-521
P.O. Box 25047
Denver, CO 80225

This soil survey map was compiled by the U.S. Department of Agriculture, Soil Conservation Service, and cooperating agencies. Base maps are orthophotographs prepared by the U.S. Department of the Interior, Geological Survey, from 1974 - 1978 aerial photography. Coordinate grid ticks and land division corners, if shown, are approximately positioned.

1 3/4 1/2 1/4 0

1 0 5 0

SCALE 1:2

ELKO COUNTY, NEVADA-N

ef 47)

1 2 MILES

1 2 KILOMETERS

4 000

N

ORTHWEST PART NO. 39

SHEET NO. 39 OF 57

U.S. DEPARTMENT OF AGRICULTURE
SOIL CONSERVATION SERVICE

SHEET NUMBER 40
SOIL SURVEY OF NORTHWESTERN ELKO COUNTY AREA, NEVADA
PARTS OF ELKO AND EUREKA COUNTIES

This soil survey map was compiled by the U.S. Department of Agriculture, Soil Conservation Service, and cooperating agencies. Base maps are orthophotographs prepared by the U.S. Department of the Interior, Geological Survey, from 1974 - 1978 aerial photography. Coordinate grid ticks and land division corners, if shown, are approximately positioned.

1 3/4 1/2 1/4 0 1 2 MILES
1 0.5 0 1 2 KILOMETERS
SCALE 1:24 000

N

ELKO COUNTY, NEVADA NORTHWEST PART NO. 40

SHEET NO. 40 OF 57

U.S. DEPARTMENT OF AGRICULTURE
SOIL CONSERVATION SERVICE

SHEET NUMBER 40

SOIL SURVEY OF NORTHWESTERN ELKO COUNTY AREA, NEVADA
PARTS OF ELKO AND EUREKA COUNTIES

(et 32)

116° 30′00″
41° 22′30″

1686 1685 1686 1686 1672 1686 1686 Creek 1130 1686 Rock 1130 1671 1686 1130 1130 1680 1130 1231 1231 1130 1130 1231 1231

(Joins sheet 41)

T. 39 N. | T. 40 N.



41°15'00"
116° 37'30"

R. 47 E. R. 48 E.

This soil survey map was compiled by the U.S. Department of Agriculture, Soil Conservation Service, and cooperating agencies. Base maps are orthophotographs prepared by the U.S. Department of the Interior, Geological Survey, from 1974 - 1978 aerial photography. Coordinate grid ticks and land division corners, if shown, are approximately positioned.

1 3/4 1/2 1/4 0

1 0.5 0

SCALE 1

ELKO COUNTY, NEVADA



ins sheet 48)

1 2 MILES

1 2 KILOMETERS

:24 000

N

NORTHWEST PART NO. 40

SHEET NO. 40 OF 57

#38824722 ID: 88075618 S599 .N3 N67 1997 Maps

U.S. DEPARTMENT OF AGRICULTURE
SOIL CONSERVATION SERVICE

SHEET NUMBER 41
SOIL SURVEY OF NORTHWESTERN ELKO COUNTY AREA, NEVADA
PARTS OF ELKO AND EUREKA COUNTIES

This soil survey map was compiled by the U.S. Department of Agriculture, Soil Conservation Service, and cooperating agencies. Base maps are orthophotographs prepared by the U.S. Department of the Interior, Geological Survey, from 1974 - 1978 aerial photography. Coordinate grid ticks and land division corners, if shown, are approximately positioned.

1 3/4 1/2 1/4 0 1 2 MILES
1 0.5 0 1 2 KILOMETERS
SCALE 1:24 000

N

ELKO COUNTY, NEVADA-NORTHWEST PART NO. 41

SHEET NO. 41 OF 57

BLM Library
Denver Federal Center
Bldg. 50, OC-521
P.O. Box 25047
Denver, CO 80225

U.S. DEPARTMENT OF AGRICULTURE
SOIL CONSERVATION SERVICE

#38824722 ID: 88075618 S599 .N3 N67 1997 Maps

SHEET NUMBER 41

SOIL SURVEY OF NORTHWESTERN ELKO COUNTY AREA, NEVADA
PARTS OF ELKO AND EUREKA COUNTIES

(sheet 33)

116°22'30"
R. 49 E. | R. 50 E.
41°22'30"

BLM Library
Denver Federal Center
Bldg. 50, OC-521
P.O. Box 25047
Denver, CO 80225



41°15'00"
116°30'00"

R. 48 E. | R. 49 E.

(Joins sh

This soil survey map was compiled by the U.S. Department of Agriculture, Soil Conservation Service, and cooperating agencies. Base maps are orthophotographs prepared by the U.S. Department of the Interior, Geological Survey, from 1974 1978 aerial photography. Coordinate grid ticks and land division corners, if shown, are approximately positioned.

1 3/4 1/2 1/4 0

1 0 5 0

SCALE 1:2

ELKO COUNTY, NEVADA-

2 370 000 FEET

280 000 FEET

R. 49 E. | R. 50 E.

eet 49)

1 2 MILES

1 2 KILOMETERS

24 000

N

NORTHWEST PART NO. 41

SHEET NO. 41 OF 57

U.S. DEPARTMENT OF AGRICULTURE
SOIL CONSERVATION SERVICE

SHEET NUMBER 42
SOIL SURVEY OF NORTHWESTERN ELKO COUNTY AREA, NEVADA
PARTS OF ELKO AND EUREKA COUNTIES



This soil survey map was compiled by the U.S. Department of Agriculture, Soil Conservation Service, and cooperating agencies. Base maps are orthophotographs prepared by the U.S. Department of the Interior, Geological Survey, from 1974 1978 aerial photography. Coordinate grid ticks and land division corners, if shown, are approximately positioned.

1 3/4 1/2 1/4 0 1 2 MILES
1 0.5 0 1 2 KILOMETERS
SCALE 1:24 000

N

ELKO COUNTY, NEVADA-NORTHWEST PART NO. 42

SHEET NO. 42 OF 57

U.S. DEPARTMENT OF AGRICULTURE
SOIL CONSERVATION SERVICE

SHEET NUMBER 42

SOIL SURVEY OF NORTHWESTERN ELKO COUNTY AREA, NEVADA
PARTS OF ELKO AND EUREKA COUNTIES



41° 15'00"
116° 22'30"

(Joins sh

This soil survey map was compiled by the U.S. Department of Agriculture, Soil Conservation Service, and cooperating agencies. Base maps are orthophotographs prepared by the U.S. Department of the Interior, Geological Survey, from 1974 - 1978 aerial photography. Coordinate grid ticks and land division corners, if shown, are approximately positioned.

1 3/4 1/2 1/4 0

1 0.5 0

SCALE 1

ELKO COUNTY, NEVADA

2 370 000 FEET

eet 50)

R. 50 E. | R. 51 E.

310 000 FEET

1 2 MILES

1 2 KILOMETERS

:24 000

N

-NORTHWEST PART NO. 42

SHEET NO. 42 OF 57

#38824722 ID:88075618 S 599 .N3 N67 1997 Maps

U.S. DEPARTMENT OF AGRICULTURE
SOIL CONSERVATION SERVICE

SHEET NUMBER 43
SOIL SURVEY OF NORTHWESTERN ELKO COUNTY AREA, NEVADA
PARTS OF ELKO AND EUREKA COUNTIES

EMC Library
Denver Federal Center
Bldg. 50, OC-521
P.O. Box 25047
Denver CO 80225

This soil survey map was compiled by the U.S. Department of Agriculture, Soil Conservation Service, and cooperating agencies. Base maps are orthophotographs prepared by the U.S. Department of the Interior, Geological Survey, from 1974 1978 aerial photography. Coordinate grid ticks and land division corners, if shown, are approximately positioned.

1 3/4 1/2 1/4 0 1 2 MILES
1 0.5 0 1 2 KILOMETERS
SCALE 1:24 000

N

ELKO COUNTY, NEVADA-NORTHWEST PART NO. 43

U.S. DEPARTMENT OF AGRICULTURE
SOIL CONSERVATION SERVICE

(Joins sheet 42) T. 39 N. | T. 40 N.

38824722 ID: 88075618 S 599 .N3 N67 1997 Maps

SHEET NUMBER 43

SOIL SURVEY OF NORTHWESTERN ELKO COUNTY AREA, NEVADA
PARTS OF ELKO AND EUREKA COUNTIES



BLM Library
Denver Federal Center
Bldg. 50, OC-521
P.O. Box 25047
Denver, CO 80225

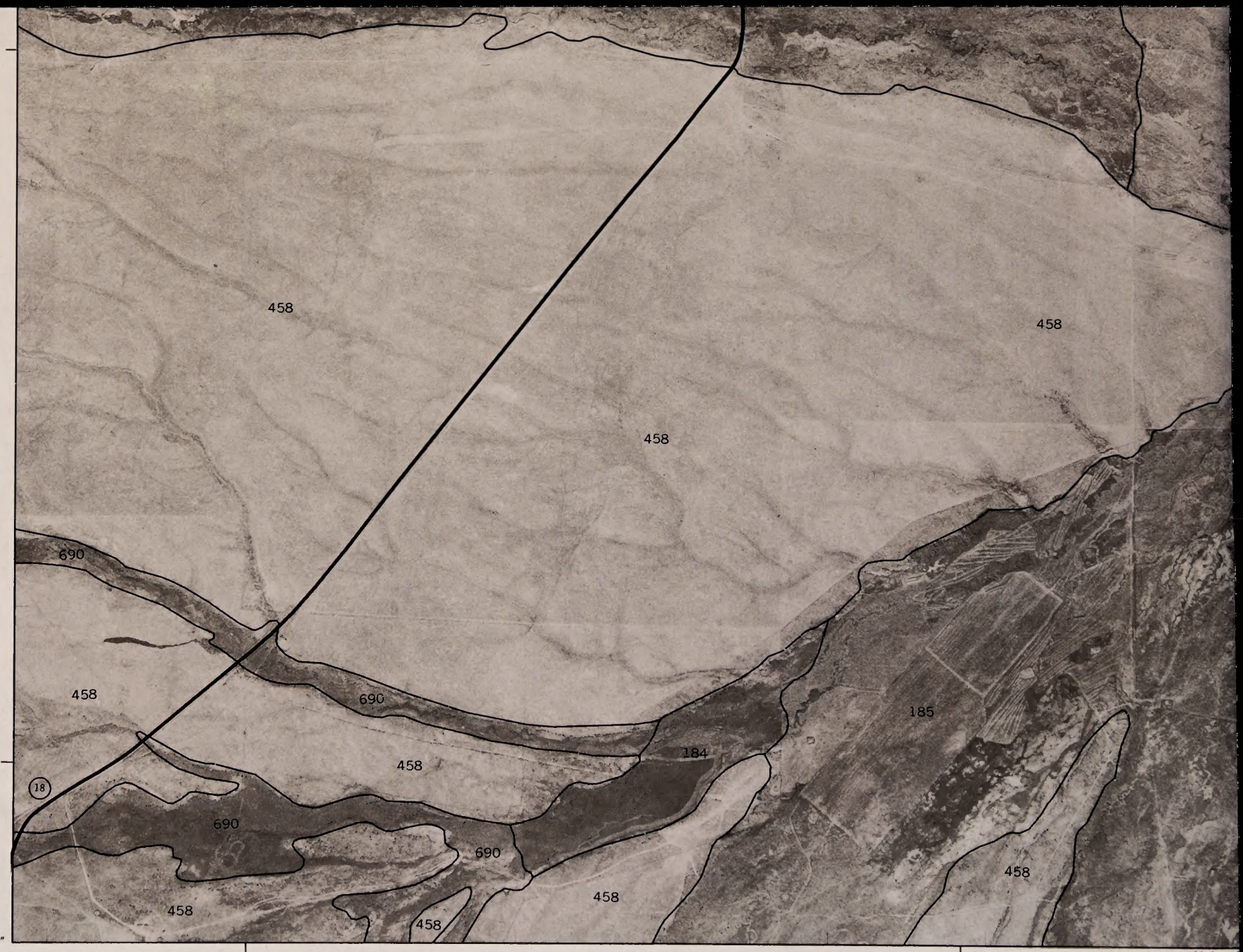

41°15'00"
116°15'00"

(Joins sh

This soil survey map was compiled by the U.S. Department of Agriculture, Soil Conservation Service, and cooperating agencies. Base maps are orthophotographs prepared by the U.S. Department of the Interior, Geological Survey, from 1974 - 1978 aerial photography. Coordinate grid ticks and land division corners, if shown, are approximately positioned.

1 3/4 1/2 1/4 0

1 0.5 0

SCALE 1:

ELKO COUNTY, NEVADA-N

eet 51) R. 51 E. I R. 52 E.

1 2 MILES

1 2 KILOMETERS

24 000

N

ORTHWEST PART NO. 43

SHEET NO. 43 OF 57

U.S. DEPARTMENT OF AGRICULTURE
SOIL CONSERVATION SERVICE

SHEET NUMBER 44
SOIL SURVEY OF NORTHWESTERN ELKO COUNTY AREA, NEVADA
PARTS OF ELKO AND EUREKA COUNTIES

This soil survey map was compiled by the U.S. Department of Agriculture, Soil Conservation Service, and cooperating agencies. Base maps are orthophotographs prepared by the U.S. Department of the Interior, Geological Survey, from 1974 1978 aerial photography. Coordinate grid ticks and land division corners, if shown, are approximately positioned.

1 3/4 1/2 1/4 0 1 2 MILES
1 0.5 0 1 2 KILOMETERS
SCALE 1:24 000

N

ELKO COUNTY, NEVADA-NORTHWEST PART NO. 44

SHEET NO. 44 OF 57

U.S. DEPARTMENT OF AGRICULTURE
SOIL CONSERVATION SERVICE

SHEET NUMBER 44

SOIL SURVEY OF NORTHWESTERN ELKO COUNTY AREA, NEVADA
PARTS OF ELKO AND EUREKA COUNTIES

41°15'00"
116°07'30"

(Joins sheet 52) R. 52 E. I

R. 52 ½ E.

1 3/4 1/2 1/4 0

1 0.5 0

SCALE 1

This soil survey map was compiled by the U.S. Department of Agriculture, Soil Conservation Service, and cooperating agencies. Base maps are orthophotographs prepared by the U.S. Department of the Interior, Geological Survey, from 1974 1978 aerial photography. Coordinate grid ticks and land division corners, if shown, are approximately positioned.

ELKO COUNTY, NEVADA

1 2 MILES

1 2 KILOMETERS

24 000

N

NORTHWEST PART NO. 44

SHEET NO. 44 OF 57

U.S. DEPARTMENT OF AGRICULTURE
SOIL CONSERVATION SERVICE

38824722 ID: 88075618 S 599 .N3 N67 1997 Maps

SHEET NUMBER 45
SOIL SURVEY OF NORTHWESTERN ELKO COUNTY AREA, NEVADA
PARTS OF ELKO AND EUREKA COUNTIES

BLM Library
Denver Federal Center
Bldg. 50, OC-521
P.O. Box 25047
Denver, CO 80225

This soil survey map was compiled by the U.S. Department of Agriculture, Soil Conservation Service, and cooperating agencies. Base maps are orthophotographs prepared by the U.S. Department of the Interior, Geological Survey, from 1974 - 1978 aerial photography. Coordinate grid ticks and land division corners, if shown, are approximately positioned.

1 3/4 1/2 1/4 0 2 MILES
1 0.5 0 1 2 KILOMETERS
SCALE 1:24 000

N

ELKO COUNTY, NEVADA-NORTHWEST PART NO. 45

U.S. DEPARTMENT OF AGRICULTURE
SOIL CONSERVATION SERVICE

38824722 ID: 88075618 S 599 .N3 N67 1997 Maps

SHEET NUMBER 45

SOIL SURVEY OF NORTHWESTERN ELKO COUNTY AREA, NEVADA
PARTS OF ELKO AND EUREKA COUNTIES

(Joins sheet 37)

116°52'30"
41°15'00"

T. 38 N. | T. 39 N.

(Joins sheet 46)

BLM Library
Denver Federal Center
Bldg. 50, OC-521
P.O. Box 25047
Denver, CO 80225

41°07'30"

117°00'00"

R. 44 E. | R. 45 E.

(Joins she

This soil survey map was compiled by the U.S. Department of Agriculture, Soil Conservation Service, and cooperating agencies. Base maps are orthophotographs prepared by the U.S. Department of the Interior, Geological Survey, from 1974 - 1978 aerial photography. Coordinate grid ticks and land division corners, if shown, are approximately positioned.

1 3/4 1/2 1/4 0

1 0.5 0

SCALE 1:2

ELKO COUNTY, NEVADA-N

et 53)

2 MILES

1

2 KILOMETERS

4 000

N

ORTHWEST PART NO. 45

SHEET NO. 45 OF 57

This soil survey map was compiled by the U.S. Department of Agriculture, Soil Conservation Service, and cooperating agencies. Base maps are orthophotographs prepared by the U.S. Department of the Interior, Geological Survey, from 1974 1978 aerial photography. Coordinate grid ticks and land division corners, if shown, are approximately positioned.

1 3/4 1/2 1/4 0 1 2 MILES
1 0.5 0 1 2 KILOMETERS
SCALE 1:24 000

N

ELKO COUNTY, NEVADA-NORTHWEST PART NO. 46

U.S. DEPARTMENT OF AGRICULTURE
SOIL CONSERVATION SERVICE

SHEET NUMBER 46

SOIL SURVEY OF NORTHWESTERN ELKO COUNTY AREA, NEVADA
PARTS OF ELKO AND EUREKA COUNTIES

(Joins sheet 38)

116°45'00"

41°15'00"

2001 1800 2001 1800

18

1260 1800

1232 1800

1800

1232 1800

1221

1221

1232 236 1221

236 1221

18

T. 38 N. | T. 39 N.

236

236

236

236

1131 236

236 1131

(Joins sheet 47)

41°07'30"
116°52'30"

R. 45 E. | R. 46 E.

(Joi

This soil survey map was compiled by the U.S. Department of Agriculture, Soil Conservation Service, and cooperating agencies. Base maps are orthophotographs prepared by the U.S. Department of the Interior, Geological Survey, from 1974 - 1978 aerial photography. Coordinate grid ticks and land division corners, if shown, are approximately positioned.

1 3/4 1/2 1/4 0

1 0.5 0

SCALE 1

ELKO COUNTY, NEVADA



s sheet 54)

1 2 MILES

1 2 KILOMETERS

:24 000

-NORTHWEST PART NO. 46

N

SHEET NO. 46 OF 57

#38824722 ID;88075618 S599.N3 N67 1997 Maps

U.S. DEPARTMENT OF AGRICULTURE
SOIL CONSERVATION SERVICE

SHEET NUMBER 47
SOIL SURVEY OF NORTHWESTERN ELKO COUNTY AREA, NEVADA
PARTS OF ELKO AND EUREKA COUNTIES

BLM Library
Denver Federal Center
Bldg. 50, OC-521
P.O. Box 25047
Denver, CO 80225

This soil survey map was compiled by the U.S. Department of Agriculture, Soil Conservation Service, and cooperating agencies. Base maps are orthophotographs prepared by the U.S. Department of the Interior, Geological Survey, from 1974 1978 aerial photography. Coordinate grid ticks and land division corners, if shown, are approximately positioned.

1 3/4 1/2 1/4 0 1 2 MILES
1 0.5 0 1 2 KILOMETERS
SCALE 1:24 000

N

ELKO COUNTY, NEVADA-NORTHWEST PART NO. 47

SHEET NO. 47 OF 57

U.S. DEPARTMENT OF AGRICULTURE
SOIL CONSERVATION SERVICE

#38824722 ID; 88075618 S599.N3 N67 1997 Maps

SHEET NUMBER 47

SOIL SURVEY OF NORTHWESTERN ELKO COUNTY AREA, NEVADA
PARTS OF ELKO AND EUREKA COUNTIES

BLM Library
Denver Federal Center
Bldg. 50, OC-521
P.O. Box 25047
Denver, CO 80225

41° 07'30"
116° 45'00"

R. 46 E. | R. 47 E.

(Joins sh

This soil survey map was compiled by the U.S. Department of Agriculture, Soil Conservation Service, and cooperating agencies. Base maps are orthophotographs prepared by the U.S. Department of the Interior, Geological Survey, from 1974 - 1978 aerial photography. Coordinate grid ticks and land division corners, if shown, are approximately positioned.

1 3/4 1/2 1/4 0

1 0 5 0

SCALE 1:2

ELKO COUNTY, NEVADA-N

2 330 000 FEET

210 000 FEET

eet 55)

1 2 MILES

1 2 KILOMETERS

4 000

ORTHWEST PART NO. 47

N

SHEET NO. 47 OF 57

This soil survey map was compiled by the U.S. Department of Agriculture, Soil Conservation Service, and cooperating agencies. Base maps are orthophotographs prepared by the U.S. Department of the Interior, Geological Survey, from 1974 - 1978 aerial photography. Coordinate grid ticks and land division corners, if shown, are approximately positioned.

1 3/4 1/2 1/4 0 1 2 MILES
1 0.5 0 1 2 KILOMETERS
SCALE 1:24 000

N

ELKO COUNTY, NEVADA-NORTHWEST PART NO. 48

U.S. DEPARTMENT OF AGRICULTURE
SOIL CONSERVATION SERVICE

SHEET NUMBER 48

SOIL SURVEY OF NORTHWESTERN ELKO COUNTY AREA, NEVADA
PARTS OF ELKO AND EUREKA COUNTIES

41°07'30"
116°37'30"

R. 47 E. | R. 48 E.

(Joins sheet 56)

This soil survey map was compiled by the U.S. Department of Agriculture, Soil Conservation Service, and cooperating agencies. Base maps are orthophotographs prepared by the U.S. Department of the Interior, Geological Survey, from 1974 1978 aerial photography. Coordinate grid ticks and land division corners, if shown, are approximately positioned.

1 3/4 1/2 1/4 0

1 0.5 0

SCALE 1

ELKO COUNTY, NEVADA



1 2 MILES

1 2 KILOMETERS

24 000

N

NORTHWEST PART NO. 48

SHEET NO. 48 OF 57

38824722 ID: 88075618 S 599 .N3 N67 1997 Maps

U.S. DEPARTMENT OF AGRICULTURE
SOIL CONSERVATION SERVICE

SHEET NUMBER 49
SOIL SURVEY OF NORTHWESTERN ELKO COUNTY AREA, NEVADA
PARTS OF ELKO AND EUREKA COUNTIES

BLM Library
Denver Federal Center
Bldg. 50, OC-521
P.O. Box 25047
Denver, CO 80225

This soil survey map was compiled by the U.S. Department of Agriculture, Soil Conservation Service, and cooperating agencies. Base maps are orthophotographs prepared by the U.S. Department of the Interior, Geological Survey, from 1974 - 1978 aerial photography. Coordinate grid ticks and land division corners, if shown, are approximately positioned.

1 3/4 1/2 1/4 0 1 2 MILES
1 0.5 0 1 2 KILOMETERS
SCALE 1:24 000

N

ELKO COUNTY, NEVADA-NORTHWEST PART NO. 49

SHEET NO. 49 OF 57

U.S. DEPARTMENT OF AGRICULTURE
SOIL CONSERVATION SERVICE



#38824722 ID: 88075618 S 599 .N3 N67 1997 Maps

SHEET NUMBER 49

SOIL SURVEY OF NORTHWESTERN ELKO COUNTY AREA, NEVADA
PARTS OF ELKO AND EUREKA COUNTIES

(Joins sheet 41)

116° 22′ 30″
R. 49 E. | R. 50 E.
41° 15′

T. 38 N. | T. 39 N.

(Joins sheet 50)

BLM Library
Denver Federal Center
Bldg. 50, OC-521
P.O. Box 25047
Denver, CO 80225

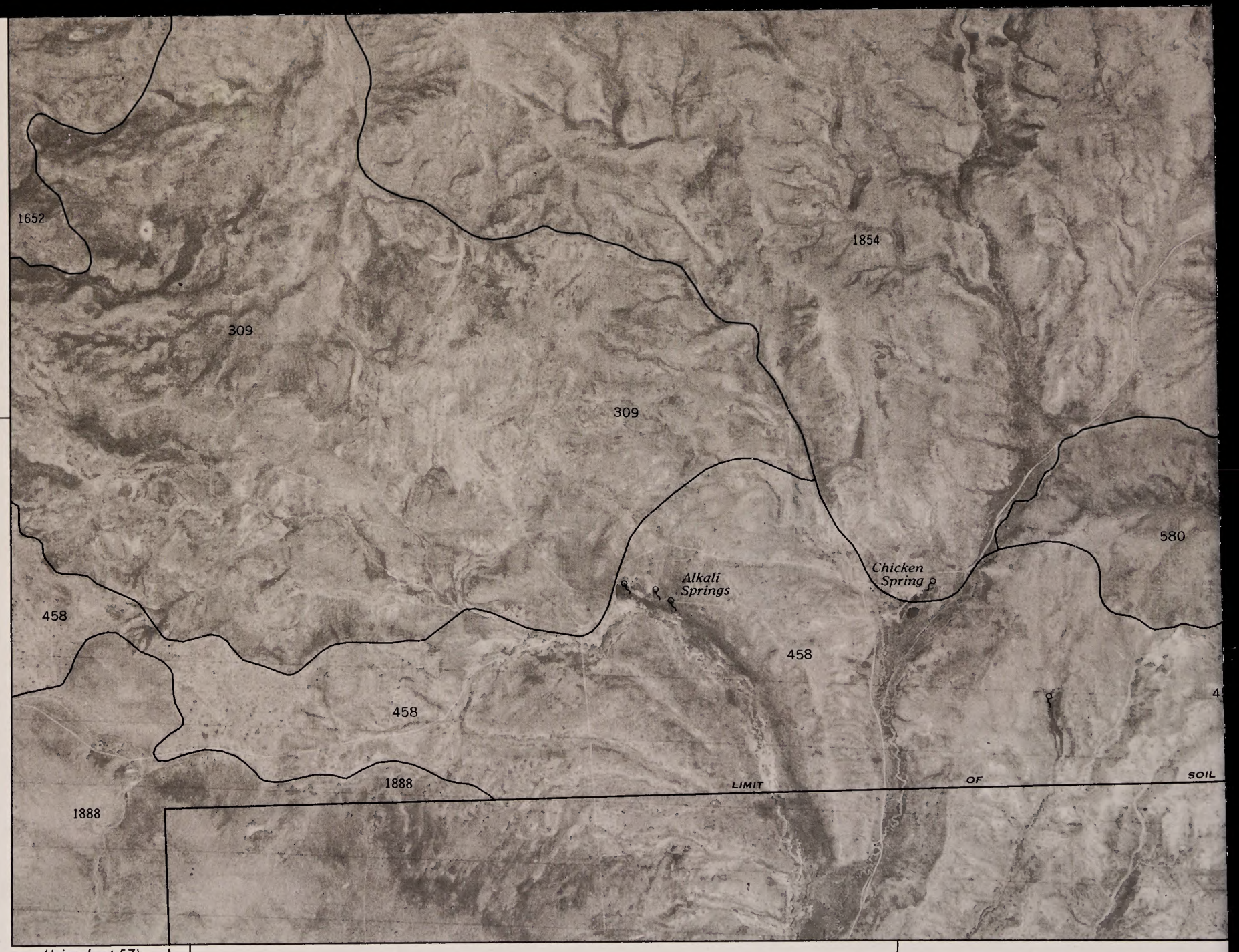

41° 07'30"
116° 30'00"

(Joins sheet 57)

R. 48 E. | R. 49 E.

1 3/4 1/2 1/4 0

1 0 5 0

SCALE 1:2

This soil survey map was compiled by the U.S. Department of Agriculture, Soil Conservation Service, and cooperating agencies. Base maps are orthophotographs prepared by the U.S. Department of the Interior, Geological Survey, from 1974 - 1978 aerial photography. Coordinate grid ticks and land division corners, if shown, are approximately positioned.

ELKO COUNTY, NEVADA

2 330 000 FEET

280 000 FEET

R. 49 E. | R. 50 E.

1 2 MILES

1 2 KILOMETERS

4 000

N

NORTHWEST PART NO. 49

SHEET NO. 49 OF 57

U.S. DEPARTMENT OF AGRICULTURE
SOIL CONSERVATION SERVICE

SHEET NUMBER 50
SOIL SURVEY OF NORTHWESTERN ELKO COUNTY AREA, NEVADA
PARTS OF ELKO AND EUREKA COUNTIES

This soil survey map was compiled by the U.S. Department of Agriculture, Soil Conservation Service, and cooperating agencies. Base maps are orthophotographs prepared by the U.S. Department of the Interior, Geological Survey, from 1974 - 1978 aerial photography. Coordinate grid ticks and land division corners, if shown, are approximately positioned.

1 3/4 1/2 1/4 0 1 2 MILES
1 0.5 0 1 2 KILOMETERS
SCALE 1:24 000

N

ELKO COUNTY, NEVADA-NORTHWEST PART NO. 50

SHEET NO. 50 OF 57

U.S. DEPARTMENT OF AGRICULTURE
SOIL CONSERVATION SERVICE

SHEET NUMBER 50

SOIL SURVEY OF NORTHWESTERN ELKO COUNTY AREA, NEVADA
PARTS OF ELKO AND EUREKA COUNTIES



41° 07'30"
116° 22'30"

This soil survey map was compiled by the U.S. Department of Agriculture, Soil Conservation Service, and cooperating agencies. Base maps are orthophotographs prepared by the U.S. Department of the Interior, Geological Survey, from 1974 1978 aerial photography. Coordinate grid ticks and land division corners, if shown, are approximately positioned.

1 3/4 1/2 1/4 0

1 0.5 0

SCALE 1

ELKO COUNTY, NEVADA

1 2 MILES

1 2 KILOMETERS

:24 000

N

-NORTHWEST PART NO. 50

SHEET NO. 50 OF 57

#38824722 ID: 88075618 S 599 .N3 N67 1997 Maps

U.S. DEPARTMENT OF AGRICULTURE
SOIL CONSERVATION SERVICE

SHEET NUMBER 51
SOIL SURVEY OF NORTHWESTERN ELKO COUNTY AREA, NEVADA
PARTS OF ELKO AND EUREKA COUNTIES

This soil survey map was compiled by the U.S. Department of Agriculture, Soil Conservation Service, and cooperating agencies. Base maps are orthophotographs prepared by the U.S. Department of the Interior, Geological Survey, from 1974 1978 aerial photography. Coordinate grid ticks and land division corners, if shown, are approximately positioned.

1 3/4 1/2 1/4 0 1 2 MILES
1 0.5 0 1 2 KILOMETERS
SCALE 1:24 000

N

ELKO COUNTY, NEVADA NORTHWEST PART NO. 51

SHEET NO. 51 OF 57

BLM Library
Denver Federal Center
Bldg. 50, OC-521
P.O. Box 25047
Denver, CO 80225

U.S. DEPARTMENT OF AGRICULTURE
SOIL CONSERVATION SERVICE

#38824722 ID: 88075618 S599.N3 N67 1997 Maps

SHEET NUMBER 51

SOIL SURVEY OF NORTHWESTERN ELKO COUNTY AREA, NEVADA
PARTS OF ELKO AND EUREKA COUNTIES

BLM Library
Denver Federal Center
Bldg. 50, OC-521
P.O. Box 25047
Denver, CO 80225



This soil survey map was compiled by the U.S. Department of Agriculture, Soil Conservation Service, and cooperating agencies. Base maps are orthophotographs prepared by the U.S. Department of the Interior, Geological Survey, from 1974 - 1978 aerial photography. Coordinate grid ticks and land division corners, if shown, are approximately positioned.

1 3/4 1/2 1/4 0

1 0.5 0

SCALE 1:2

ELKO COUNTY, NEVADA-N

1 2 MILES

1 2 KILOMETERS

4 000

N

NORTHWEST PART NO. 51

SHEET NO. 51 OF 57

U.S. DEPARTMENT OF AGRICULTURE
SOIL CONSERVATION SERVICE

SHEET NUMBER 52
SOIL SURVEY OF NORTHWESTERN ELKO COUNTY AREA, NEVADA
PARTS OF ELKO AND EUREKA COUNTIES

This soil survey map was compiled by the U.S. Department of Agriculture, Soil Conservation Service, and cooperating agencies. Base maps are orthophotographs prepared by the U.S. Department of the Interior, Geological Survey, from 1974 1978 aerial photography. Coordinate grid ticks and land division corners, if shown, are approximately positioned.

1 3/4 1/2 1/4 0 1 2 MILES
1 0.5 0 1 2 KILOMETERS
SCALE 1:24 000

N

ELKO COUNTY, NEVADA-NORTHWEST PART NO. 52

SHEET NO. 52 OF 57

U.S. DEPARTMENT OF AGRICULTURE
SOIL CONSERVATION SERVICE

SHEET NUMBER 52

SOIL SURVEY OF NORTHWESTERN ELKO COUNTY AREA, NEVADA
PARTS OF ELKO AND EUREKA COUNTIES

41°07'30"
116°07'30"

This soil survey map was compiled by the U.S. Department of Agriculture, Soil Conservation Service, and cooperating agencies. Base maps are orthophotographs prepared by the U.S. Department of the Interior, Geological Survey, from 1974 1978 aerial photography. Coordinate grid ticks and land division corners, if shown, are approximately positioned.

1 3/4 1/2 1/4 0

1 0.5 0

SCALE

ELKO COUNTY, NEVADA

1 2 MILES

1 2 KILOMETERS

:24 000

N

-NORTHWEST PART NO. 52

SHEET NO. 52 OF 57

#38824722 ID:88075618 S599.N3 N67 1997 Maps

U.S. DEPARTMENT OF AGRICULTURE
SOIL CONSERVATION SERVICE

SHEET NUMBER 53
SOIL SURVEY OF NORTHWESTERN ELKO COUNTY AREA, NEVADA
PARTS OF ELKO AND EUREKA COUNTIES

BLM Library
Denver Federal Center
Bldg. 50, OC-521
P.O. Box 25047
Denver, CO 80225

This soil survey map was compiled by the U.S. Department of Agriculture, Soil Conservation Service, and cooperating agencies. Base maps are orthophotographs prepared by the U.S. Department of the Interior, Geological Survey, from 1974 - 1978 aerial photography. Coordinate grid ticks and land division corners, if shown, are approximately positioned.

1 3/4 1/2 1/4 0 1 2 MILES
1 0.5 0 2 KILOMETERS
SCALE 1:24 000

N

ELKO COUNTY, NEVADA-NORTHWEST PART NO. 53

SHEET NO. 53 OF 57

U.S. DEPARTMENT OF AGRICULTURE
SOIL CONSERVATION SERVICE

#38824722 ID:88075618 S599.N3 N67 1997 Maps

SHEET NUMBER 53

SOIL SURVEY OF NORTHWESTERN ELKO COUNTY AREA, NEVADA
PARTS OF ELKO AND EUREKA COUNTIES

BLM Library
Denver Federal Center
Bldg. 50, OC-521
P.O. Box 25047
Denver, CO 80225

T. 36 N. | T. 37 N.



41°00'00"
117°00'00"

LANDER COUNTY

R. 44 E. | R. 45 E.

This soil survey map was compiled by the U.S. Department of Agriculture, Soil Conservation Service, and cooperating agencies. Base maps are orthophotographs prepared by the U.S. Department of the Interior, Geological Survey, from 1974 - 1978 aerial photography. Coordinate grid ticks and land division corners, if shown, are approximately positioned.

1 3/4 1/2 1/4 0

1 0.5 0

SCALE 1:

ELKO COUNTY, NEVADA-N



1 2 MILES

1 2 KILOMETERS

24 000

N

ORTHWEST PART NO. 53

SHEET NO. 53 OF 57

U.S. DEPARTMENT OF AGRICULTURE
SOIL CONSERVATION SERVICE

SHEET NUMBER 54
SOIL SURVEY OF NORTHWESTERN ELKO COUNTY AREA, NEVADA
PARTS OF ELKO AND EUREKA COUNTIES

This soil survey map was compiled by the U.S. Department of Agriculture, Soil Conservation Service, and cooperating agencies. Base maps are orthophotographs prepared by the U.S. Department of the Interior, Geological Survey, from 1974 1978 aerial photography. Coordinate grid ticks and land division corners, if shown, are approximately positioned.

1 3/4 1/2 1/4 0 1 2 MILES
1 0.5 0 1 2 KILOMETERS
SCALE 1:24 000

N

ELKO COUNTY, NEVADA NORTHWEST PART NO. 54

SHEET NO. 54 OF 57

U.S. DEPARTMENT OF AGRICULTURE
SOIL CONSERVATION SERVICE

SHEET NUMBER 54

SOIL SURVEY OF NORTHWESTERN ELKO COUNTY AREA, NEVADA
PARTS OF ELKO AND EUREKA COUNTIES

T. 36 N. | T. 37 N.

41°00'00"
116°52'30"

LANDER COUNTY

R. 45 E. | R. 46 E.

This soil survey map was compiled by the U.S. Department of Agriculture, Soil Conservation Service, and cooperating agencies. Base maps are orthophotographs prepared by the U.S. Department of the Interior, Geological Survey, from 1974 1978 aerial photography. Coordinate grid ticks and land division corners, if shown, are approximately positioned.

1 3/4 1/2 1/4 0

1 0.5 0

SCALE 1

ELKO COUNTY, NEVADA

T. 36 N. | T. 37

233

1732

1191

235

1190

1191

1210

1191

1190

1190

1190

1290

1190

1191

1190

1290

1190

2 280 000 FEET

170 000 FEET

LANDER COUNTY

1 2 MILES

1 2 KILOMETERS

1 24 000

N

NORTHWEST PART NO. 54

SHEET NO. 54 OF 57

#38824722 ID: 88075618 S 599 .N3 N67 1997 Maps

U.S. DEPARTMENT OF AGRICULTURE
SOIL CONSERVATION SERVICE

SHEET NUMBER 55
SOIL SURVEY OF NORTHWESTERN ELKO COUNTY AREA, NEVADA
PARTS OF ELKO AND EUREKA COUNTIES

This soil survey map was compiled by the U.S. Department of Agriculture, Soil Conservation Service, and cooperating agencies. Base maps are orthophotographs prepared by the U.S. Department of the Interior, Geological Survey, from 1974 - 1978 aerial photography. Coordinate grid ticks and land division corners, if shown, are approximately positioned.

1 3/4 1/2 1/4 0 1 2 MILES
1 0.5 0 1 2 KILOMETERS
SCALE 1:24 000

N

ELKO COUNTY, NEVADA NORTHWEST PART NO. 55

SHEET NO. 55 OF 57

BLM Library
Denver Federal Center
Bldg. 50, OC-521
P.O. Box 25047
Denver, CO 80225

U.S. DEPARTMENT OF AGRICULTURE
SOIL CONSERVATION SERVICE

#38824722 ID: 88075618 S 599 .N3 N67 1997 Maps

SHEET NUMBER 55

SOIL SURVEY OF NORTHWESTERN ELKO COUNTY AREA, NEVADA
PARTS OF ELKO AND EUREKA COUNTIES

BLM Library
Denver Federal Center
Bldg. 50, OC-521
P.O. Box 25047
Denver, CO 80225

T. 36 N. | T. 37 N.

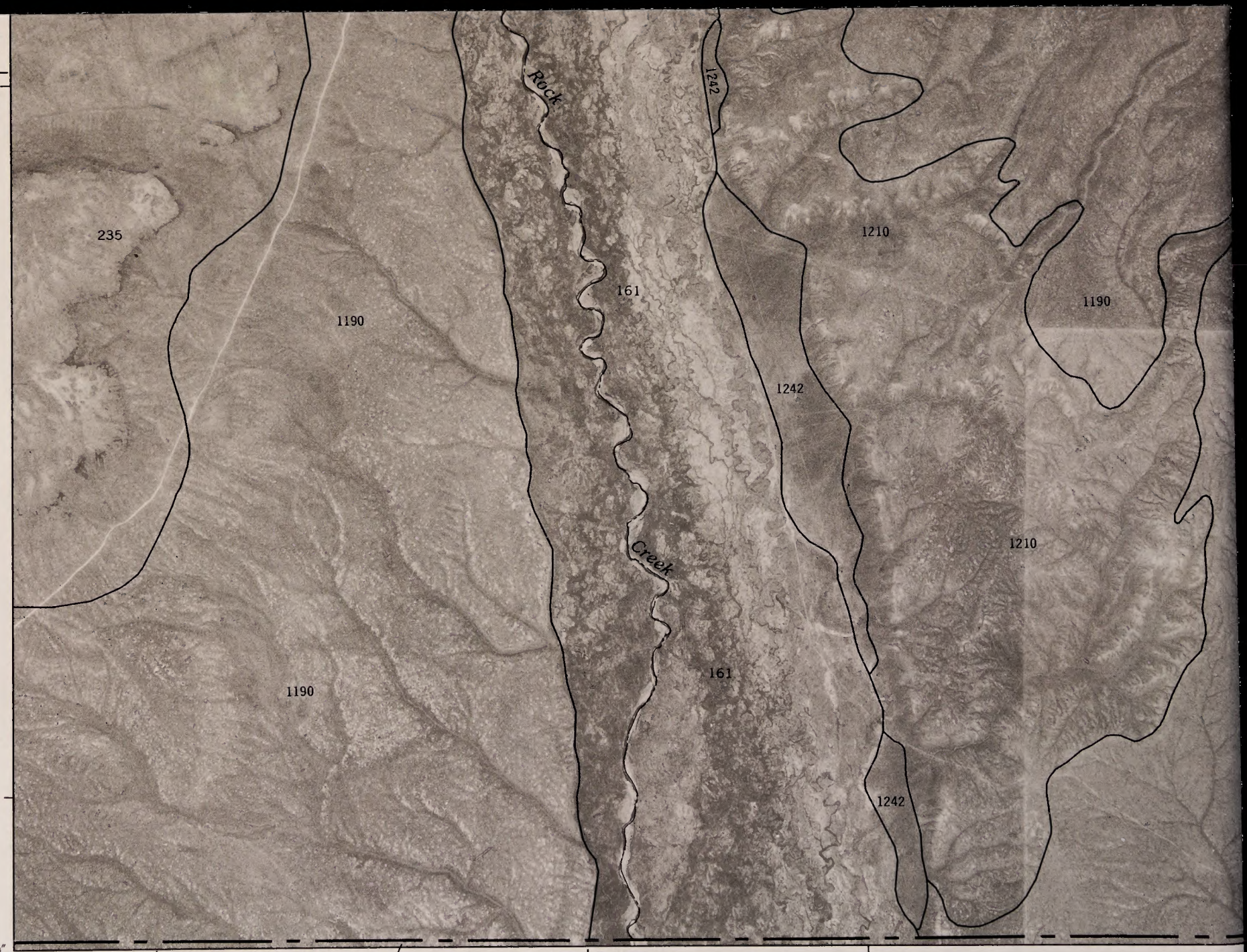

41°00'00"
116°45'00"

LANDER COUNTY

R. 46 E. | R. 47 E.

1 3/4 1/2 1/4 0

1 0.5 0

SCALE 1:

This soil survey map was compiled by the U.S. Department of Agriculture, Soil Conservation Service, and cooperating agencies. Base maps are orthophotographs prepared by the U.S. Department of the Interior, Geological Survey, from 1974 - 1978 aerial photography. Coordinate grid ticks and land division corners, if shown, are approximately positioned.

ELKO COUNTY, NEVADA

1 2 MILES

1 2 KILOMETERS

24 000

N

NORTHWEST PART NO. 55

SHEET NO. 55 OF 57

U.S. DEPARTMENT OF AGRICULTURE
SOIL CONSERVATION SERVICE

SHEET NUMBER 56
SOIL SURVEY OF NORTHWESTERN ELKO COUNTY AREA, NEVADA
PARTS OF ELKO AND EUREKA COUNTIES

This soil survey map was compiled by the U.S. Department of Agriculture, Soil Conservation Service, and cooperating agencies. Base maps are orthophotographs prepared by the U.S. Department of the Interior, Geological Survey, from 1974, 1978 aerial photography. Coordinate grid ticks and land division corners, if shown, are approximately positioned.

1 3/4 1/2 1/4 0 1 2 MILES
1 0.5 0 1 2 KILOMETERS
SCALE 1:24 000

N

ELKO COUNTY, NEVADA NORTHWEST PART NO. 56

SHEET NO. 56 OF 57

U.S. DEPARTMENT OF AGRICULTURE
SOIL CONSERVATION SERVICE

SHEET NUMBER 56

SOIL SURVEY OF NORTHWESTERN ELKO COUNTY AREA, NEVADA
PARTS OF ELKO AND EUREKA COUNTIES

(Joins sheet 48)

116° 30′00″

41° 07′30″

T. 37 N. | T. 38 N.

309 1659 1885 1657 1659 1802 1657 1657 1802 1802 1802 1657 1802 1802 1833 1833 1833 1833 1833 1210 161 1352 1833 161 Creek 1242 161 Antelope 161 161 1352 1352 1210

(Joins sheet 57)

T. 36 N. | T. 37 N.

41°00'00"
116°37'30"

R. 47 E. | R. 48 E. LANDER COUNTY EUREKA COUNTY

This soil survey map was compiled by the U.S. Department of Agriculture, Soil Conservation Service, and cooperating agencies. Base maps are orthophotographs prepared by the U.S. Department of the Interior, Geological Survey, from 1974 - 1978 aerial photography. Coordinate grid ticks and land division corners, if shown, are approximately positioned.

1 3/4 1/2 1/4 0

1 0.5 0

SCALE

ELKO COUNTY, NEVADA

T. 36 N. | T. 37 N.

1352

1210

1352

1352

457

1210

457

1210

457

1210

1210

2666

457

2666

2666

2 280 000 FEET

240 000 FEET

(Joins inset A, sheet 20)

EUREKA COUNTY

1 2 MILES

1 2 KILOMETERS

24 000

N

-NORTHWEST PART NO. 56

SHEET NO. 56 OF 57

#38824722 ID:88075618 S599 .N3 N67 1997 Maps

U.S. DEPARTMENT OF AGRICULTURE
SOIL CONSERVATION SERVICE

SHEET NUMBER 57
SOIL SURVEY OF NORTHWESTERN ELKO COUNTY AREA, NEVADA
PARTS OF ELKO AND EUREKA COUNTIES

BLM Library
Denver Federal Center
Bldg. 50, OC-521
P.O. Box 25047
Denver, CO 80225

2000 AND 10 000-FOOT GRID TICKS

This soil survey map was compiled by the U.S. Department of Agriculture, Soil Conservation Service, and cooperating agencies. Base maps are orthophotographs prepared by the U.S. Department of the Interior, Geological Survey, from 1974 1978 aerial photography. Coordinate grid ticks and land division corners, if shown, are approximately positioned.

1 3/4 1/2 1/4 0 1 2 MILES
1 0.5 0 1 2 KILOMETERS
SCALE 1:24 000

N 2000 AND 10 000-FOOT GRID TICKS

ELKO COUNTY, NEVADA-NORTHWEST PART NO. 57

SHEET NO. 57 OF 57

U.S. DEPARTMENT OF AGRICULTURE
SOIL CONSERVATION SERVICE

#38824722 ID:88075618 S599 .N3 N67 1997 Maps

SHEET NUMBER 57

SOIL SURVEY OF NORTHWESTERN ELKO COUNTY AREA, NEVADA
PARTS OF ELKO AND EUREKA COUNTIES

INSET B

(Joins inset A)

R. 44 E.

INSET C

106 000 FEET

(Joins inset B) R. 44 E.

INSET D

106 000 FEET

R. 44 E.

(Joins inset C)

T. 37 N. | T. 38 N.

T. 38 N. | T. 39 N.

T. 39 N. | T. 40 N.

2 320 000 FEET

2 360 000 FEET

HUMBOLDT COUNTY

Kenny Creek

1650 1658 1130 1360 162 280 625 626 1363 1572 1855 1241

(Joins sheet 37)

(Joins sheet 45)

(Joins sheet 53)

BLM Library
Denver Federal Center
Bldg. 50, OC-521
P.O. Box 25047
Denver, CO 80225

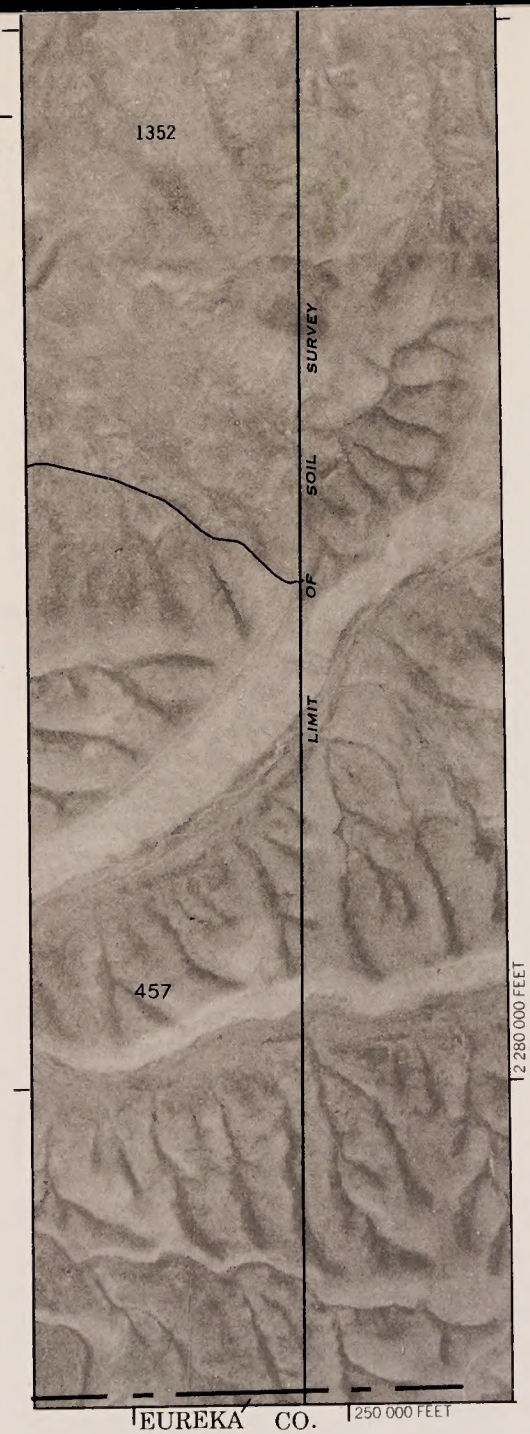

(Joins inset B, sheet 20)

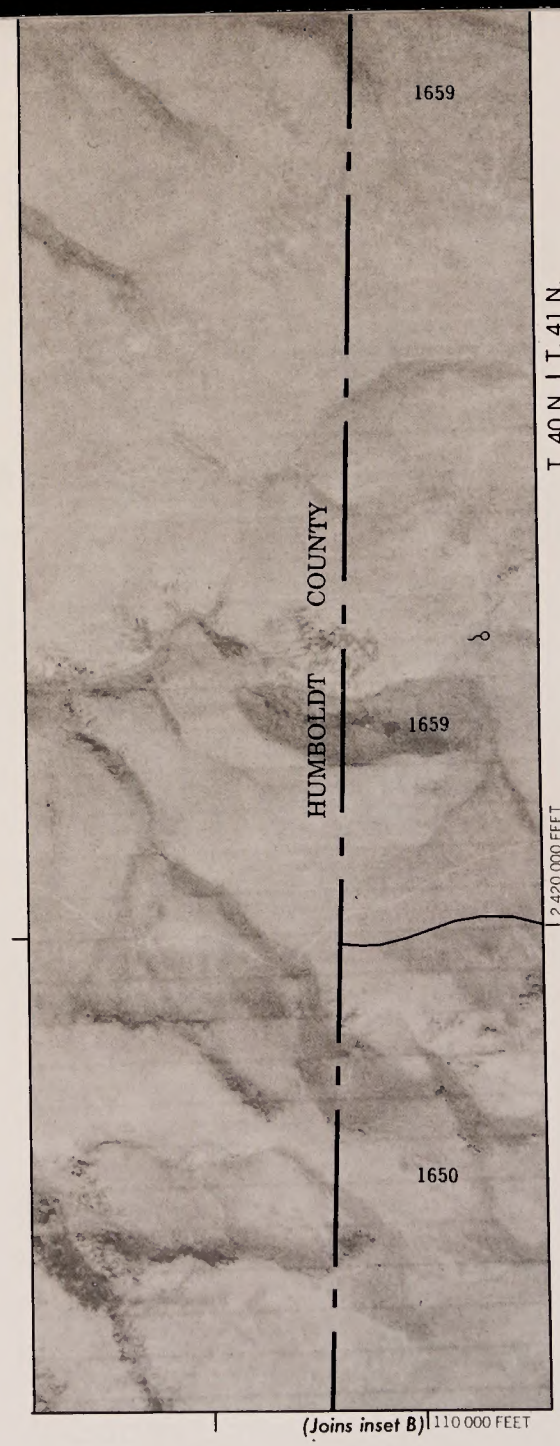

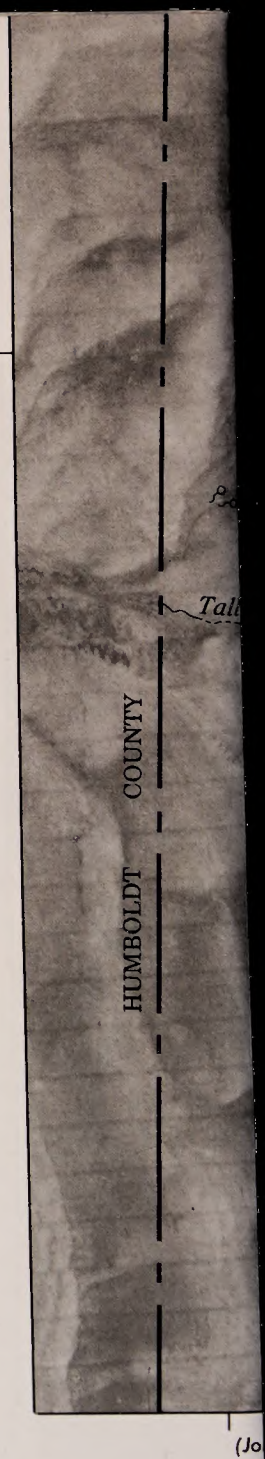

2000 AND 10000-FOOT GRID TICKS

2000 AND 10 000-FOOT GRID TICKS

1 3/4 1/2 1/4 0

1 0 5 0

2000 AND 10 000

SCALE 1:2

This soil survey map was compiled by the U.S. Department of Agriculture, Soil Conservation Service, and cooperating agencies. Base maps are orthophotographs prepared by the U.S. Department of the Interior, Geological Survey, from 1974 - 1978 aerial photography. Coordinate grid ticks and land division corners, if shown, are approximately positioned.

ELKO COUNTY, NEVADA-

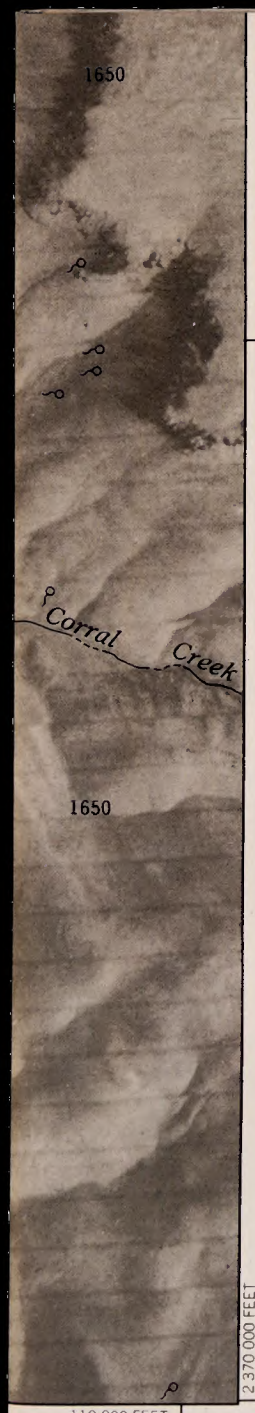

(Joins inset C)

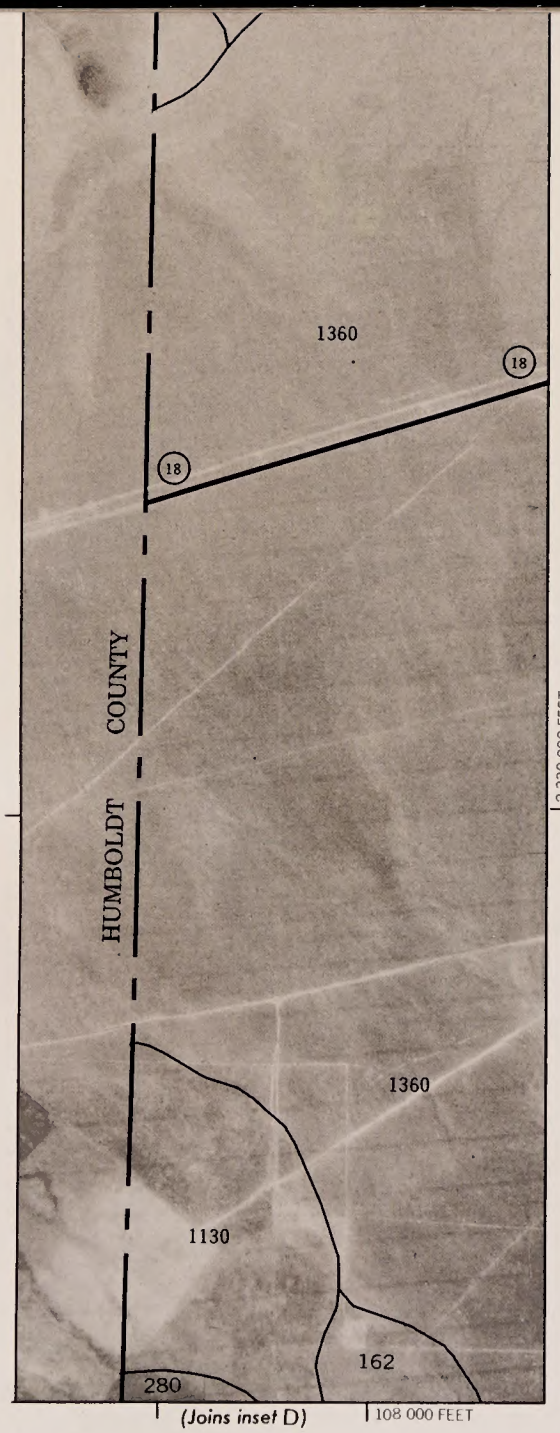



FOOT GRID TICKS

2000 AND 10000-FOOT GRID TICKS

1 2 MILES

1 2 KILOMETERS

4 000

2000 AND 10 000-FOOT GRID TICKS

N

NORTHWEST PART NO. 57

SHEET NO. 57 OF 57