

MI
4
1879
H417

ATLAS

OF

BOOSIA

COUNTY

MICHIGAN

Compiled and Drawn for the Publisher by

E. L. HAYES, C. E.

TO WHICH IS ADDED A TOWNSHIP MAP OF MICHIGAN
A RAILROAD MAP OF THE UNITED STATES & MAP OF THE WORLD

PUBLISHED BY

C. O. TITUS,

27 South Sixth Street

PHILADELPHIA.

H. H. Laverty,
ASSISTANT.

W. B. Patterson,
ASSISTANT.

Eng. by Worley & Bracher,
27 So. Sixth St. Phila.

1879

Printed by F. Bourqui
31 So. Sixth St. Phila.

Entered according to act of Congress, in the year 1879 by C. O. Titus, in the Office of the Librarian of Congress at Washington.

TABLE OF CONTENTS.

TITLE	PAGE
TITLE	1
TABLE OF CONTENTS	3
TABLES OF DISTANCES AND POPULATION	4
OUTLINE PLAN OF MECOSTA COUNTY	5
BIG RAPIDS (PATRONS') BUSINESS DIRECTORY	55
PATRONS' LIST	58, 59, 62

TOWNSHIP PLANS.

	PAGE		PAGE
Ætna	35	Green	60, 61
Austin	29	Hinton	17
Big Rapids	41	Martiny	23
Chippewa	25	Mecosta	39
Colfax	31	Millbrook	7
Deerfield	27	Morton	21
Fork	15	Sheridan	13
Grant	33	Wheatland	11

CITY AND VILLAGE PLANS.

	PAGE		PAGE
Altona	19	Millbrook	9
City of Big Rapids (First Ward)	44, 45	Morley	37
City of Big Rapids (Second and Fifth Wards)	48, 49	Paris	61
City of Big Rapids (Third Ward)	52, 53	Rustford	19
City of Big Rapids (Fourth Ward)	56, 57	Stanwood	19
Holcomb's Addition to the City of Big Rapids	56	Sylvester	19

GENERAL MAPS.

TOWNSHIP AND RAILROAD MAP OF LOWER MICHIGAN	I, II.
DOUBLE PAGE MAP OF UPPER MICHIGAN	III, IV.
DOUBLE PAGE MAP OF THE UNITED STATES	V, VI.
DOUBLE PAGE MAP OF THE WORLD	VII, VIII.

TABLE OF AIR-LINE DISTANCES
FOR
MECOSTA CO., MICH.
In Miles and Tenths.

Altona	Altona.																		
Big Rapids	13.9	Big Rapids.																	
Bingen P. O. . . .	6.8	15.3	Bingen P. O.																
Crapo P. O.	21.1	8.0	20.7	Crapo P. O.															
Chippewa P. O. . .	15.7	13.7	10.7	14.4	Chippewa P. O.														
Martiny P. O. . . .	13.0	10.1	9.5	12.2	3.8	Martiny P. O.													
Millbrook	11.1	22.2	6.9	27.5	15.7	15.6	Millbrook.												
Morley	7.8	14.5	14.4	22.6	21.8	18.5	18.5	Morley.											
Paris	18.9	5.4	19.1	2.7	14.2	11.5	25.9	20.0	Paris.										
Rustford	2.8	15.0	9.5	22.6	18.3	15.5	13.0	5.5	20.2	Rustford.									
Stanwood	7.4	8.5	12.3	16.6	17.0	13.3	18.2	6.0	14.0	7.3	Stanwood.								
Sylvester	2.8	15.9	5.0	22.5	15.0	13.0	8.3	10.3	20.5	4.9	10.0	Sylvester.							

**POPULATION OF
MECOSTA COUNTY,
MICHIGAN.**

By Census of 1870 and 1874.

	1870.	1874.
Ætna.....	335	557
Austin.....	346	416
Big Rapids.....	465	396
Big Rapids City.....	1237	3103
1st Ward.....	378	709
2d ".....	241	1016
3d ".....	375	890
4th ".....	243	488
Chippewa.....	140	291
Colfax.....	146	263
Deerfield.....	564	654
Fork.....	162	153
Grant.....	144	179
Green.....	616	886
Hinton.....	390	638
Mecosta.....	262	392
Millbrook.....	301	412
Sheridan.....	134	160
Wheatland.....	400	632
Total.....	5642	9132

Estimated population of Mecosta
County in 1879, 13,698.

**POPULATION
OF THE
STATE OF MICHIGAN, BY COUNTIES.**

CENSUS OF 1860, 1870, and 1874.

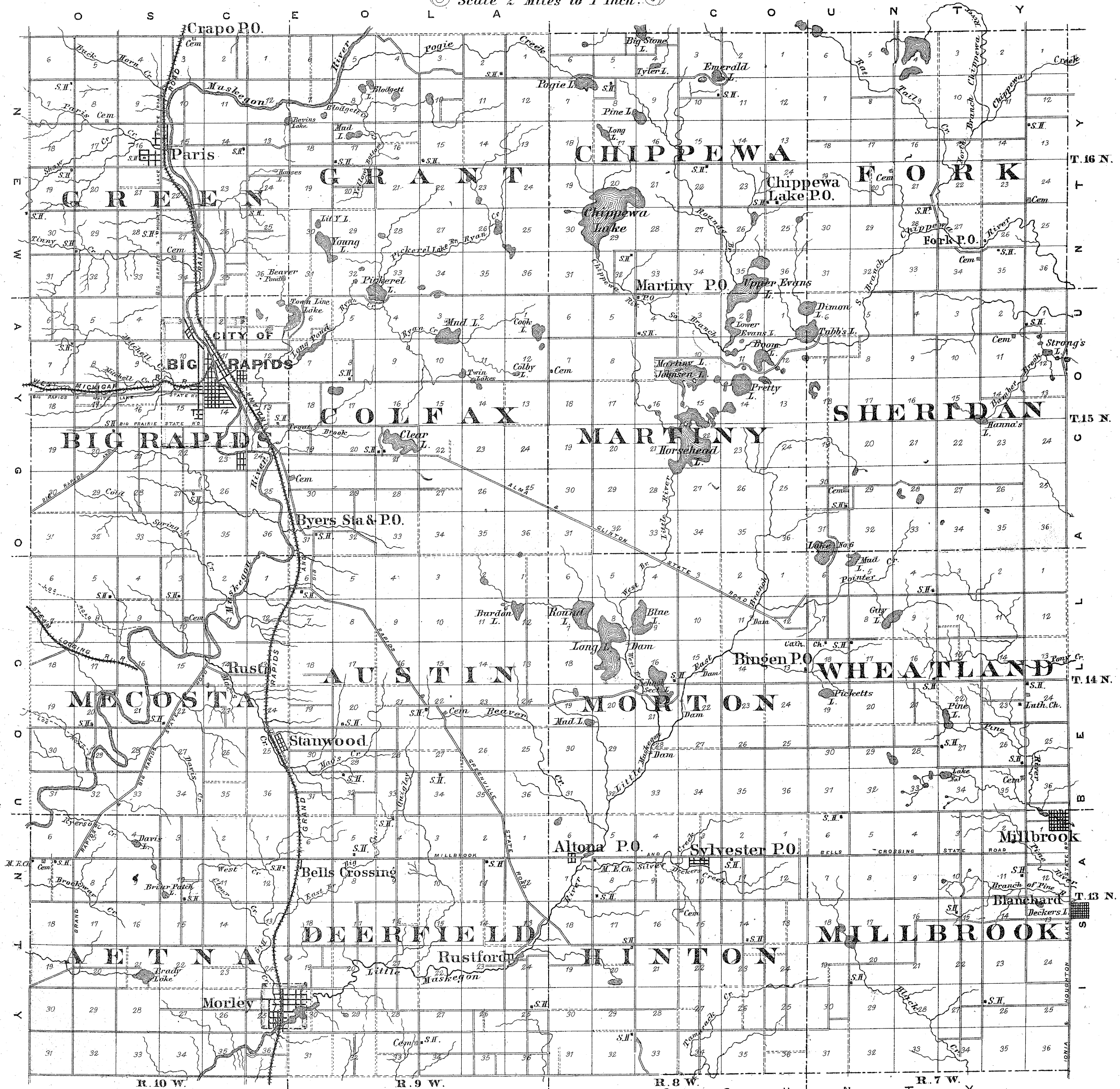
COUNTIES.	1860.	1870.	1874.	COUNTIES.	1860.	1870.	1874.
Alcona.....	181	696	1,214	Lenawee.....	38,497	45,595	46,084
Allegan.....	16,091	32,105	32,381	Livingston....	16,629	19,336	20,279
Alphena.....	317	2,756	4,807	Mackinac.....	1,939	1,716	1,496
Antrim.....	1,985	3,240	3,240	Manistee.....	23,112	27,616	28,305
Barry.....	14,041	22,199	22,051	Manitou.....	874	6,074	8,471
Bay.....	3,169	15,900	24,832	Manitou.....	1,043	891	657
Benzie.....	2,184	2,663	2,663	Marquette....	2,899	15,033	21,946
Berrien.....	22,274	35,104	35,029	Mason.....	831	3,263	5,361
Branch.....	21,197	26,226	25,726	Mecosta.....	1,017	5,642	9,132
Calhoun.....	29,398	36,569	35,655	Menominee... ..	1,791	3,490	
Cass.....	17,895	21,094	20,525	Midland.....	782	3,285	5,306
Charlevoix... ..	1,724	2,360	2,360	Missaukee....	130	606	
Cheboygan... ..	599	2,196	3,070	Monroe.....	21,648	27,483	27,838
Chippewa.....	1,544	1,698	2,170	Montcalm....	3,984	13,629	20,815
Clare.....	366	1,354	1,354	Muskegon....	3,893	14,894	19,375
Clinton.....	13,923	22,845	23,661	Newaygo.....	2,767	7,294	8,758
Delta.....	1,172	2,542	4,571	Oakland.....	38,020	40,867	38,082
Eaton.....	16,574	25,171	26,907	Oceana.....	1,802	7,222	8,360
Emmett.....	1,155	1,211	1,272	Ogemaw.....	12		
Genesee.....	22,607	33,900	34,568	Ontonagon... ..	4,575	2,845	2,406
Gr'd Traverse	1,288	4,443	5,340	Oscoda.....	27	2,093	6,216
Gratiot.....	4,027	11,810	13,886	Oscoda.....	70		
Hillsdale.....	26,301	31,684	31,566	Ottawa.....	13,127	26,651	29,929
Houghton... ..	9,253	13,879	19,030	Presque Isle..	355	1,615	
Huron.....	3,167	9,049	10,922	Saginaw.....	12,758	39,097	48,409
Ingham.....	17,456	25,268	20,193	Sanilac.....	7,623	14,562	16,292
Ionia.....	16,665	27,681	28,376	Schoolcraft... ..			1,290
Iosco.....	175	3,169	4,782	Shiawassee... ..	12,888	20,858	21,773
Isabella.....	1,445	4,113	6,059	St. Clair.....	26,814	36,661	40,688
Jackson.....	26,664	36,047	37,988	St. Joseph....	21,111	26,275	25,906
Kalamazoo....	24,663	32,054	31,848	Tuscola.....	4,885	13,714	16,998
Kalkaska.....	424	1,259	1,259	Van Buren....	15,230	28,829	29,156
Kent.....	30,743	50,403	62,671	Washtenaw... ..	35,747	41,434	38,728
Keweenaw....	4,205	5,451	5,451	Wayne.....	75,284	119,038	114,903
Lake.....	548	1,813	1,813	Wexford.....	650		3,011
Lapeer.....	14,875	21,345	25,140				
Leelanaw....	2,445	4,576	5,031	Total.....	751,110	1,184,059	1,333,808

**APPROXIMATE POPULATION
OF THE
UNITED STATES.
CENSUS OF 1860 and 1870.**

STATES.	1870.	1860.
Alabama.....	996,992	964,296
Arkansas.....	483,157	435,427
California.....	560,233	380,016
Connecticut.....	537,454	460,151
Delaware.....	125,015	112,218
Florida.....	187,752	140,439
Georgia.....	1,195,338	1,057,329
Illinois.....	2,538,408	1,711,753
Indiana.....	1,673,943	1,350,941
Iowa.....	1,191,727	674,948
Kansas.....	364,405	107,110
Kentucky.....	1,321,011	1,155,713
Louisiana.....	726,927	709,290
Maine.....	626,451	628,276
Maryland.....	780,806	687,034
Massachusetts... ..	1,457,351	1,231,065
Michigan.....	1,187,135	749,112
Minnesota.....	433,564	172,022
Mississippi.....	834,934	791,396
Missouri.....	1,719,978	1,182,317
Nebraska.....	119,696	28,836
Nevada.....	42,491	6,857
New Hampshire..	318,300	326,072
New Jersey.....	906,108	672,031
New York.....	4,374,703	3,880,735
North Carolina... ..	1,071,135	992,667
Ohio.....	2,663,392	2,339,511
Oregon.....	90,933	52,464
Pennsylvania.....	3,519,601	2,906,370
Rhode Island.....	217,356	174,621
South Carolina... ..	710,979	703,812
Tennessee.....	1,257,495	1,109,847
Texas.....	805,000	602,432
Vermont.....	330,552	315,116
Virginia.....	1,224,962	1,596,079
West Virginia... ..	442,033	
Wisconsin.....	1,055,165	775,873
Total States.....	38,092,482	31,184,176
TERRITORIES, ETC.		
Arizona.....	9,658	
Colorado.....	29,864	34,197
Dakota.....	14,181	4,839
Dist. of Columbia.	131,706	75,076
Idaho.....	14,998	
Montana.....	20,594	
New Mexico.....	91,864	93,541
Utah.....	86,786	40,295
Washington.....	23,925	11,578
Wyoming.....	9,118	
Total Territories..	442,694	259,526
Total States.....	38,092,482	31,184,176
Total U. States	38,535,176	31,443,702

OUTLINE OF THE PLAN OF ME COSTA CO. MICHIGAN.

Scale 2 Miles to 1 Inch.




EXPLANATION TO COUNTY PLAN

- S.H. School House
- Ch. Church
- Cem. Cemetery
- Highway Laid Out
- Highway Opened
- Rail Road
- Section Line

MILLBROOK

T. 13 N. R. 1 W.

Scale 2 Inches to a Mile.



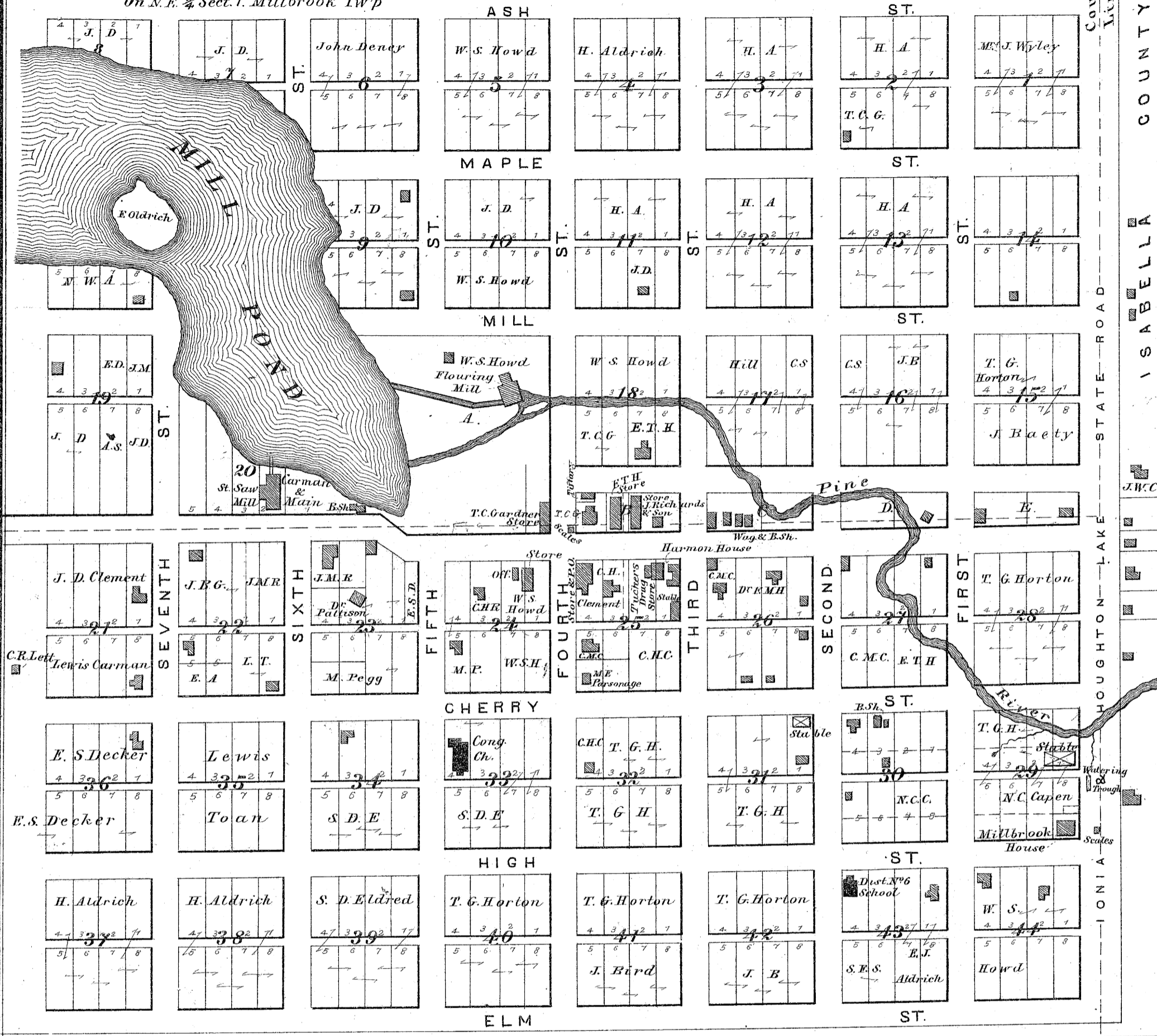
EXPLANATION TO TOWNSHIP PLANS

- Farm Line
- Highway Laid Out
- Connecting two Pieces of Land same ownership
- Highway Opened
- Rail Road
- Section Line
- House Mill Store

MILLBROOK

On N.E. 1/4 Sect. 1, Millbrook Twp

Scale 16 Rods



COUNTY LINE
 ISABELLA COUNTY
 STATE ROAD
 HOUGHTON LAKE
 IONIA

MILLBROOK (PATRONS') BUSINESS DIRECTORY.

Boots and Shoes, Harness, Saddles, etc.
 Clement, C. M., Manufacturer of Custom-made Boots and Shoes, and Dealer in all kinds Ready-made Gents', Ladies', and Misses' Boots, Shoes, and Gaiters. Repairing promptly attended to. Also Proprietor of Harness and Saddle Shop. A good assortment constantly on hand.

Carriages, Buggies, Sleighs, and Blacksmithing.
 Reed, J. M., Manufacturer of and Dealer in all kinds of Carriages, Buggies, Sleighs, Cutters, Spring and Farm Wagons. Horseshoeing and repairing promptly attended to.

Dry Goods, Groceries, Notions, Clothing, Tobacco, etc.
 Clement, C. H., Dealer in Dry Goods, Millinery, Notions, Hats, Caps, Boots and Shoes, Clothing, Groceries, Cigars, and Tobacco. Also Hardware and Agricultural Tools.
 Gardner, T. C., Dealer in Dry Goods, Groceries, Hats, Caps, Boots, Shoes, Clothing, etc.
 Howd, W. S., Dealer in Dry Goods, Groceries, Boots and Shoes, Hardware, etc.

Furniture, Undertaking, Sewing Machines, Cabinet Making, etc.
 Bradford, J. C. & Co., Undertakers and Dealers in all kinds of Household Furniture, consisting of Bedroom Suits, Couches, Walnut Stands, Easy Chairs, Mattresses, Pillows, Spring Beds, etc. Also a good line of Ready-made Coffins; we also keep a large stock of Picture Frames, Mirrors, Chromos, Steel Engravings, Mottoes, and a full line of Books, Stationery, and News, in connection with the Furniture Store. We are also agents for the following first-class Sewing Machines: "Singer," "American," "Wheeler & Wilson Improved."
 Schroeder, John, Cabinet Maker and Millwright. Sec. 13 Morton Township, P. O. Bingen.

Hardware, Stoves, Tin Ware, Sash, Blinds, Doors, Agricultural Tools, etc.
 Clement, C. H., Dealer in Hardware, Agricultural Tools, etc. Also Dry Goods, Groceries, etc. etc.
 Richards, James R. & Son, Dealers in Heavy and Shelf Hardware, Stoves, Iron, Nails, Glass, and Agricultural Implements. Also Manufacturers of Tin, Sheet Iron, and Copper Ware.
 Howd, W. S., Dealer in Shelf Hardware, also General Merchandise.
 Scott, H. E., Dealer in General Hardware, Glass, Sash, Blinds, Doors, Agricultural Tools, and Manufacturer of Tin, Sheet Iron, and Copper Ware.

Hotels.

Harmon House, First-class accommodation for commercial travellers. Cor. Main and 3d St. Ed. Harmon, Proprietor. Stable in connection with the house.
 Millbrook House, First-class accommodations for the travelling public. Good stable in connection with the house. N. G. Capen, Proprietor.

Livery, Sale, and Feed Stable.

Shay, Lewis, Prop. of Livery, Feed, and Sale Stable. Persons carried to all parts of the country at reasonable rates. Orders left at hotels promptly attended to. Cor 2d and Cherry Sts.

Lumber and Shingle Dealers.

Carman & Main, Wholesale and Retail Lumber and Shingle Dealers.

Mill Owner and Dealer in Flour, Grain, etc.

Howd, Walter S., Manufacturer of Flour and Feed, and Dealer in all kinds of Grain. Also Notary Public and Justice of the Peace. Prompt attention given to Collections and Conveyancing.

Notary Publics, Justices, Conveyancers, and Collectors.

Clement, J. D., Justice of the Peace. Improved Farm on Sec. 28, Wheatland Township; also 480 acres on Sec. 24 Morton Twp. for sale. Residence, Millbrook.

Decker, E. S., Notary Public, Conveyancer, and Collecting Agent.
 Howd, Walter S., Notary Public and Justice of the Peace. Prompt attention given to Collecting and Conveyancing.

Patent Gate, Patentee and Agents for.

Tucker, E. B., Patentee of "The Tucker All Right Gate." Opens from the wagon, or on horseback, and clears snow.
 Decker, E. S., Agent for E. B. Tucker's Patent All Right Gate. Farm, Township, and County Rights for sale cheap.

Physicians, Accoucheur, Surgeons, and Druggist.

Hawkins, F. M., Physician and Surgeon. Office and residence Main St.
 Pattison, J. W., Physician, Accoucheur, Surgeon, and Dealer in Drugs and Medicines.

Stone and Brick Mason and Carpenter.

Koch, Michael, Stone and Brick Mason and Plasterer. All work in his line promptly attended to. Residence Sec. 5, Wheatland Township, P. O. Bingen.
 Munn, H. M., Carpenter and Joiner. Sec 15, Millbrook Township.

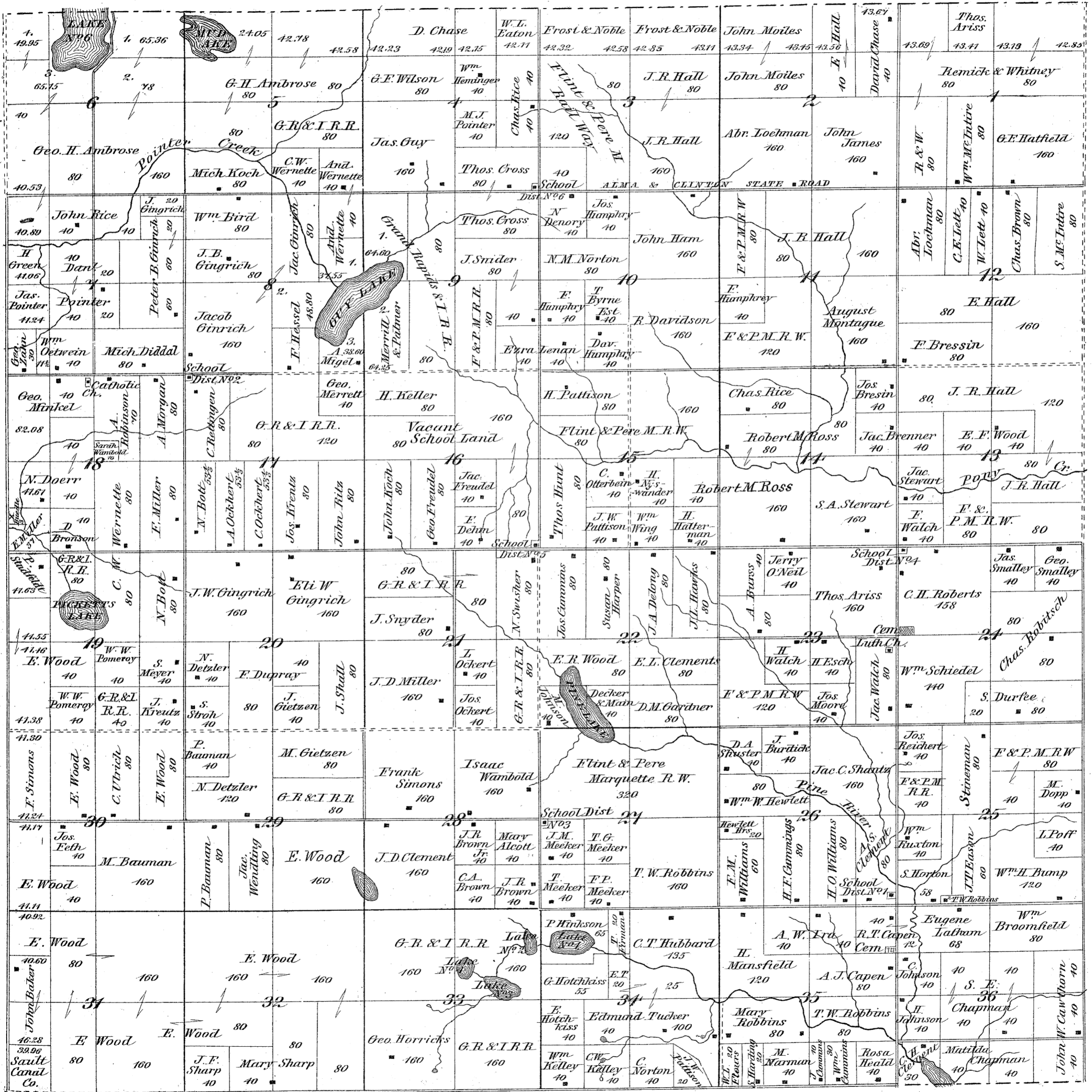
Threshing Machine.

Main, Hill, & Co., Props. of The Sweepstake Threshing Machine of the Latest Improvement. All work done up first-class. P. O. Millbrook.

WHEATLAND

T 14 N. R. 7 W

Scale 2 Inches to a Mile.



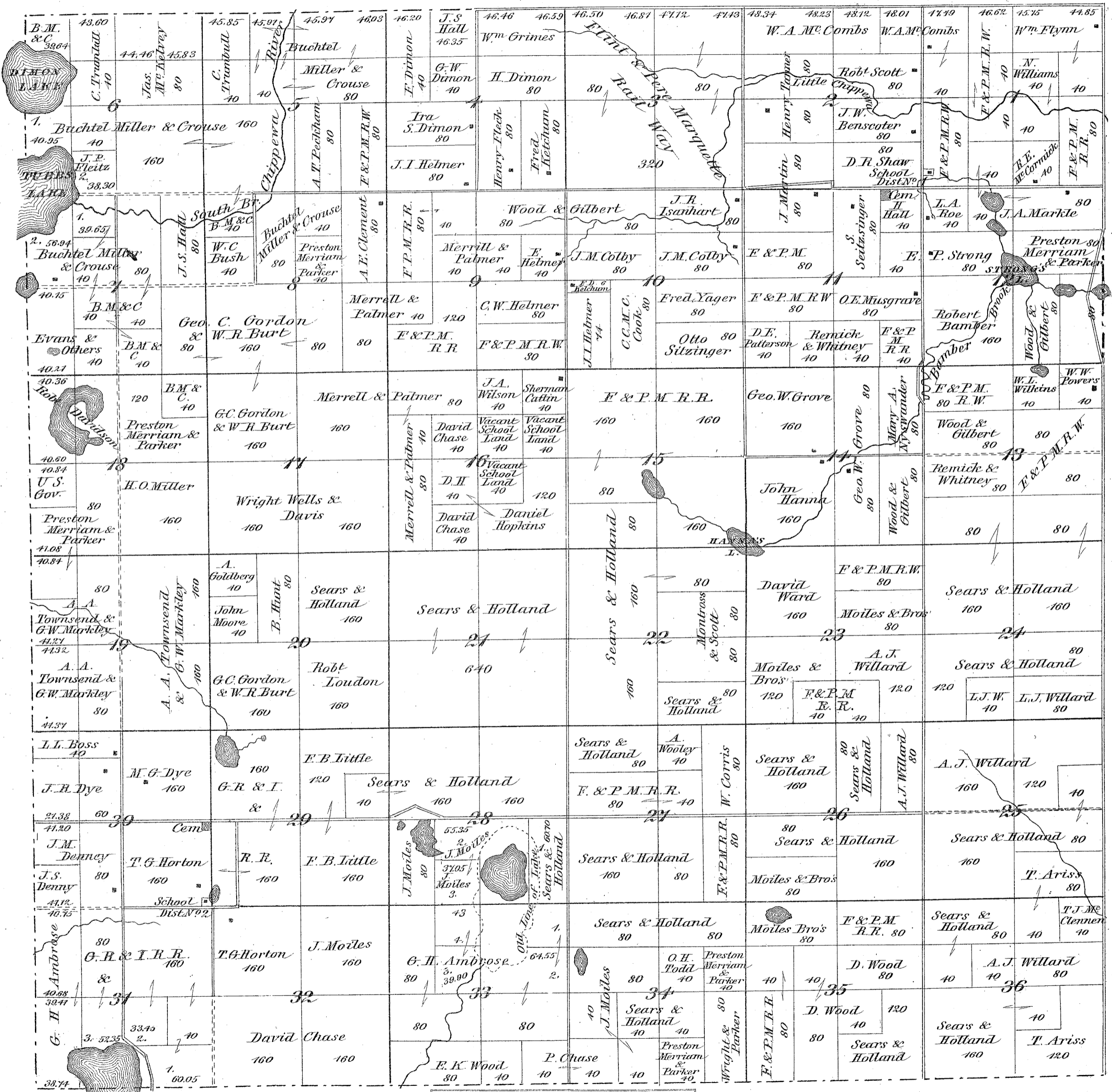
EXPLANATION TO TOWNSHIP PLANS

— Farm Line	— Highway Laid Out
— Connecting two Pieces of Land same ownership	— Highway Opened
— Section Line	— Rail Road
	— House & Store

SHERIDAN

T 15 N. R. 7 W

Scale 2 Inches to a Mile.



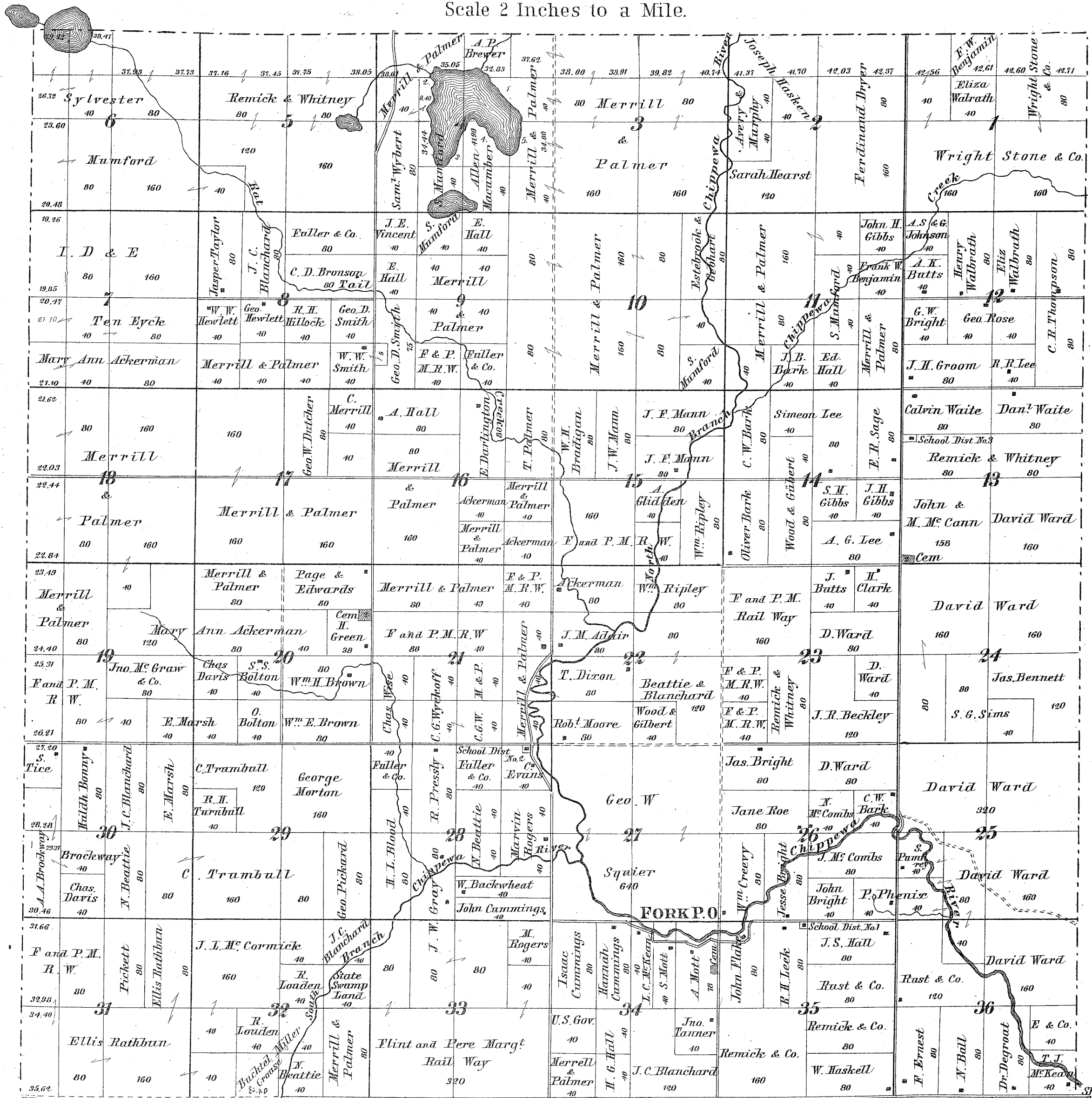
EXPLANATION TO TOWNSHIP PLANS

- Farm Line
- Connecting two Pieces of Land same ownership
- Section Line
- Highway Laid Out
- Highway Opened
- Rail Road
- House
- Mill
- Store

FORK

T 16 N. R. 7 W

Scale 2 Inches to a Mile.



EXPLANATION TO TOWNSHIP PLANS

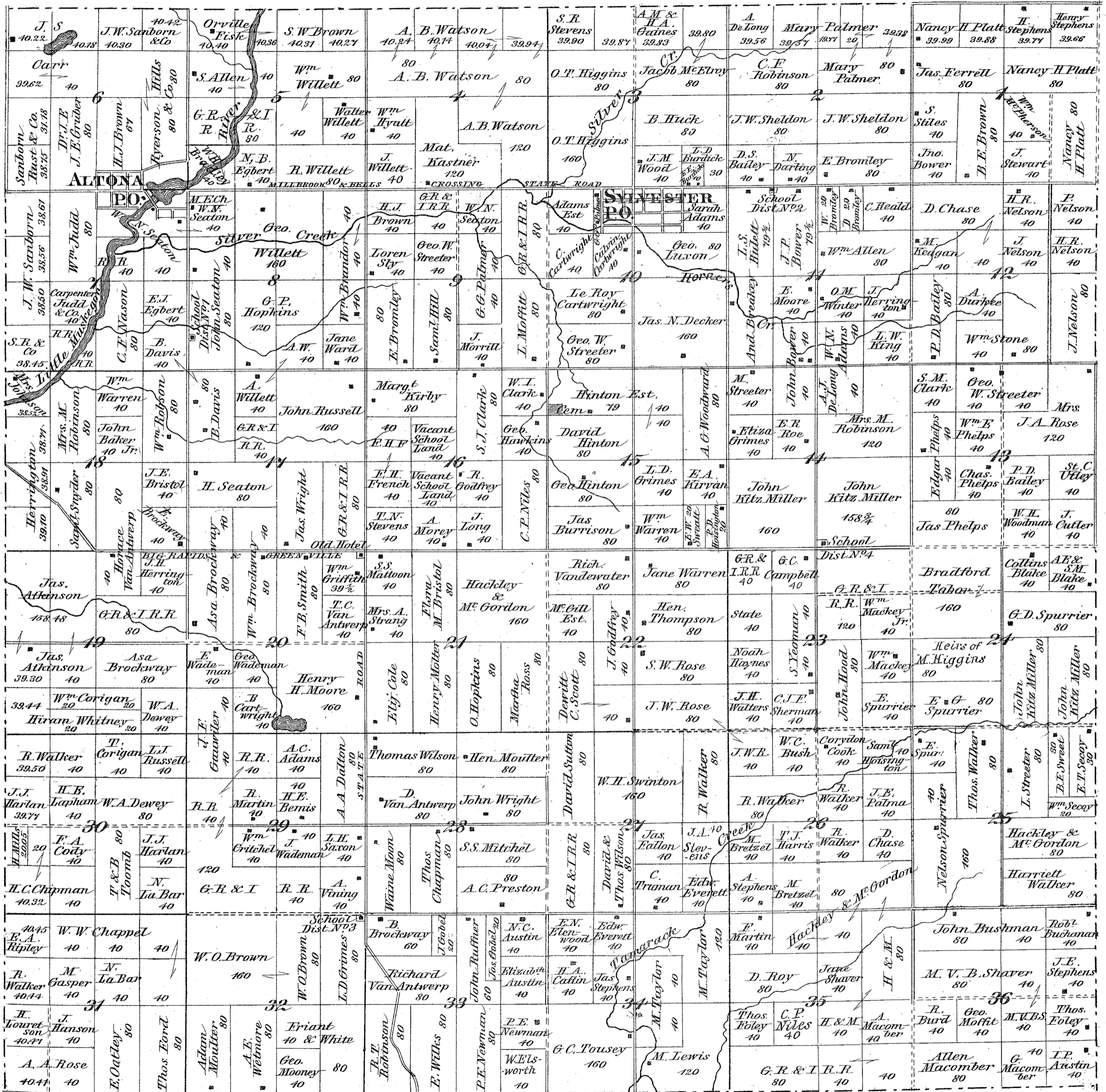
— Farm Line
 --- Highway Laid Out
 --- Connecting two Pieces of Land same ownership
 --- Highway Opened
 --- Rail Road
 --- Section Line
 ■ House Mill Store

Sherman City 1/2 Mile

HINTON

T. 13 N. R. 8 W

Scale 2 Inches to a Mile.



EXPLANATION TO TOWNSHIP PLANS

- Farm Line
- Connecting two Pieces of Land same ownership
- Section Line
- Highway Laid Out
- Highway Opened
- Rail Road
- House Mill Store

SYLVESTER

Sec. 10, Hinton-Township
Scale 300 Feet.

48	47	46	45	44	43	42	41	40	39	38	37	36	35	34	33	32	31	30	29	28	27	26	25	24	23	22	21	20	19	18	17	16	15	14	13	12	11	10	9	8	7	6	5	4	3	2	1				
59	50	51	52	53	54	55	56	57	58	59	60	61	62	63	64	65	66	67	68	69	70	71	72	73	74	75	76	77	78	79	80	81	82	83	84	85	86	87	88	89	90	91	92	93	94	95	96	97	98	99	100

SYLVESTER (PATRONS') BUSINESS DIRECTORY.

Kelly, T., Dealer in Teas, Coffees, Sugars, and a general line of Groceries. Also Patent Medicines; a general assortment of goods kept in a country store. Produce taken in exchange for goods.

RUSTFORD

On Sect. 24 Deerfield Twp.
Scale 20 Rods 1 Inch

1	2	3	4	5	6	7	8	9	10	11	12	13	14	15	16	17	18	19	20	21	22	23	24	25	26	27	28	29	30	31	32	33	34	35	36	37	38	39	40	41	42	43	44	45	46	47	48	49	50	51	52	53	54	55	56	57	58	59	60	61	62	63	64	65	66	67	68	69	70	71	72	73	74	75	76	77	78	79	80	81	82	83	84	85	86	87	88	89	90	91	92	93	94	95	96	97	98	99	100
---	---	---	---	---	---	---	---	---	----	----	----	----	----	----	----	----	----	----	----	----	----	----	----	----	----	----	----	----	----	----	----	----	----	----	----	----	----	----	----	----	----	----	----	----	----	----	----	----	----	----	----	----	----	----	----	----	----	----	----	----	----	----	----	----	----	----	----	----	----	----	----	----	----	----	----	----	----	----	----	----	----	----	----	----	----	----	----	----	----	----	----	----	----	----	----	----	----	----	-----

ALTONA (PATRONS') BUSINESS DIRECTORY.

Streeter, Wm. W., General Blacksmith and Manufacturer of Wagons, Buggies, Sleighs, etc. Repairing promptly attended to. Special attention given to Horseshoeing.

Dry Goods and Groceries.

Carman, M., Dealer in Dry Goods, Groceries, Hats and Caps, Sawed and Shaved Shingles, Boots and Shoes, Clothing, etc.

Blacksmith and Wagon Maker.

Brown, H. J., Dealer in Lumber and Shingles.

Carman, M., Dealer in Sawed and Shaved Shingles.

Justice of the Peace.

Judd, Wm., Justice of the Peace and Notary Public. Special attention given to the collection of claims.

Lumber and Shingles.

Brown, H. J., Dealer in Lumber and Shingles.

Carman, M., Dealer in Sawed and Shaved Shingles.

Justice of the Peace.

Altona Mills, H. J. Brown, Miller, and Dealer in Flour, Feed, and Grain, and Proprietor Saw and Shingle Mill, and Dealer in Shingles and Lumber.

Physician and Druggist.

Gruber, Dr. J. E., Physician and Druggist. Prescriptions carefully compounded.

RUSTFORD (PATRONS') BUSINESS DIRECTORY.

Carpenters, Builders, and Contractors.

Bullock, D. C., Carpenter, Builder, and Contractor. All orders promptly filled. Residence Sec. 26, Deerfield Township, P. O. address Rustford, Mich.

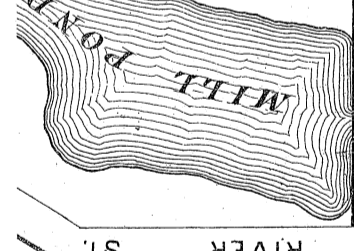
Losie, Geo., Carpenter, Builder, and Contractor. All orders promptly filled. P. O. Rustford.

Flouring, Saw, and Shingle Mills.

Ostrander, Charles, Prop. of Rustford Mill, Miller and Dealer in Flour and Feed. Also Manufacturer of Lumber and Shingles. Special attention given to Custom Grinding and Sawing. Sec. 24, Deerfield Township, P. O. Rustford.

Justice of the Peace.

Wilson, Martin E., Justice of the Peace and Farmer. Sec. 25, Deerfield Township, P. O. Rustford.



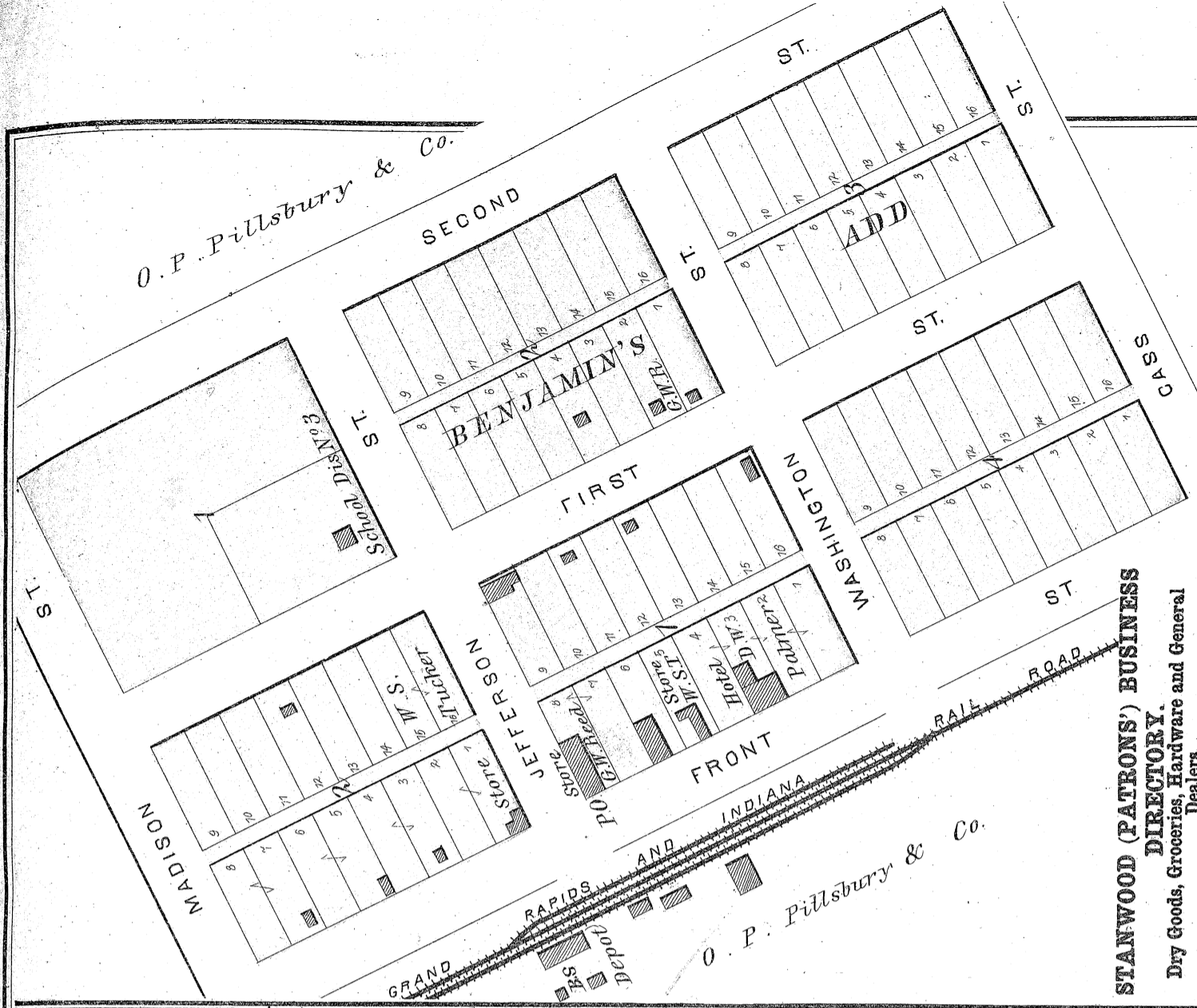
1	2	3	4	5	6	7	8	9	10	11	12	13	14	15	16	17	18	19	20	21	22	23	24	25	26	27	28	29	30	31	32	33	34	35	36	37	38	39	40	41	42	43	44	45	46	47	48	49	50	51	52	53	54	55	56	57	58	59	60	61	62	63	64	65	66	67	68	69	70	71	72	73	74	75	76	77	78	79	80	81	82	83	84	85	86	87	88	89	90	91	92	93	94	95	96	97	98	99	100
---	---	---	---	---	---	---	---	---	----	----	----	----	----	----	----	----	----	----	----	----	----	----	----	----	----	----	----	----	----	----	----	----	----	----	----	----	----	----	----	----	----	----	----	----	----	----	----	----	----	----	----	----	----	----	----	----	----	----	----	----	----	----	----	----	----	----	----	----	----	----	----	----	----	----	----	----	----	----	----	----	----	----	----	----	----	----	----	----	----	----	----	----	----	----	----	----	----	----	-----

Justice of the Peace.

Altona Mills, H. J. Brown, Miller, and Dealer in Flour, Feed, and Grain, and Proprietor Saw and Shingle Mill, and Dealer in Shingles and Lumber.

Physician and Druggist.

Gruber, Dr. J. E., Physician and Druggist. Prescriptions carefully compounded.



STANWOOD

Scale 200 feet
On Sec. 25 Mecosta Twp.

STANWOOD (PATRONS') BUSINESS DIRECTORY.

Dry Goods, Groceries, Hardware and General Dealers.

Reed, G. W., Dealer in Dry Goods, Groceries, Hats and Caps, Boots and Shoes, Hardware, Glass and Queensware. Also Shaved Shingles, and Wheat Buyer.

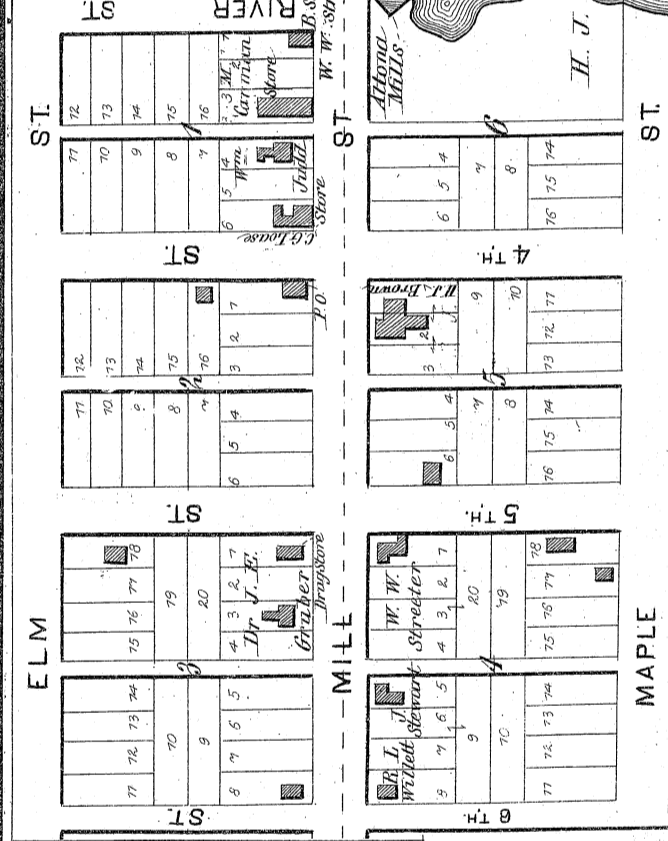
Tucker, W. S. & Co., Dealers in Dry Goods, Groceries, Notions, Drugs, Crockery and Forest Products and Grains.

Hotel.

Palmer, D. W., Hotel Keeper (Proprietor of Palmer House) and Farmer.

ALTONA

On Sects 6 & 7 Hinton Twp. Scale 300 Ft.



Justice of the Peace.

Judd, Wm., Justice of the Peace and Notary Public. Special attention given to the collection of claims.

Lumber and Shingles.

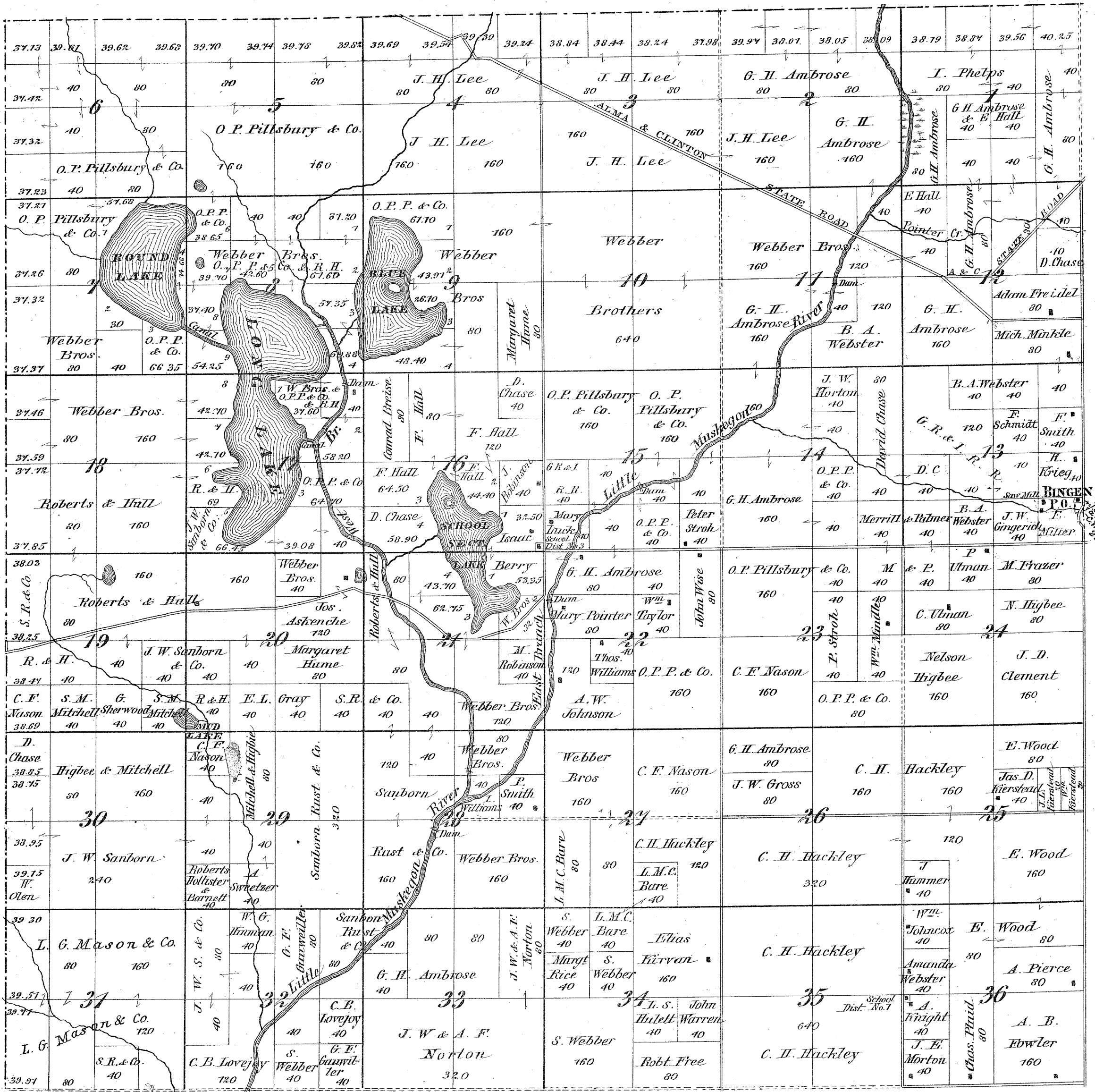
Brown, H. J., Dealer in Lumber and Shingles.

Carman, M., Dealer in Sawed and Shaved Shingles.

MORTON

T 14 N. R. 8 W

Scale 2 Inches to a Mile.



EXPLANATION TO TOWNSHIP PLANS

Farm Line
 Highway Laid Out
 Connecting two Pieces of Land same ownership
 Section Line
 Highway Opened
 Rail Road
 House Bld. Store

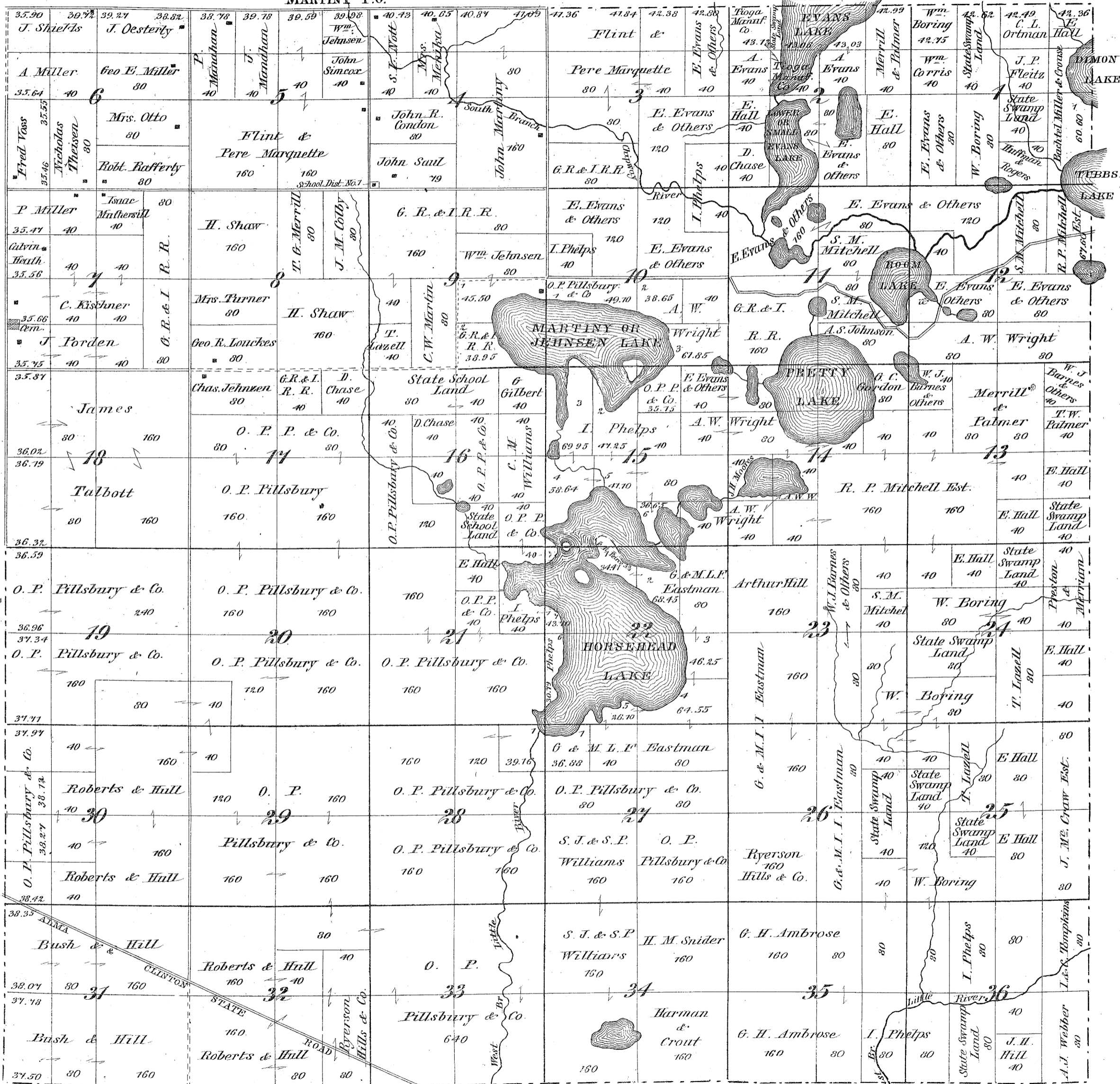
MARTINY

T. 15 N. R. 8 W

Scale 2 Inches to a Mile.

MARTINY P.O.

UPPER OR LARGE



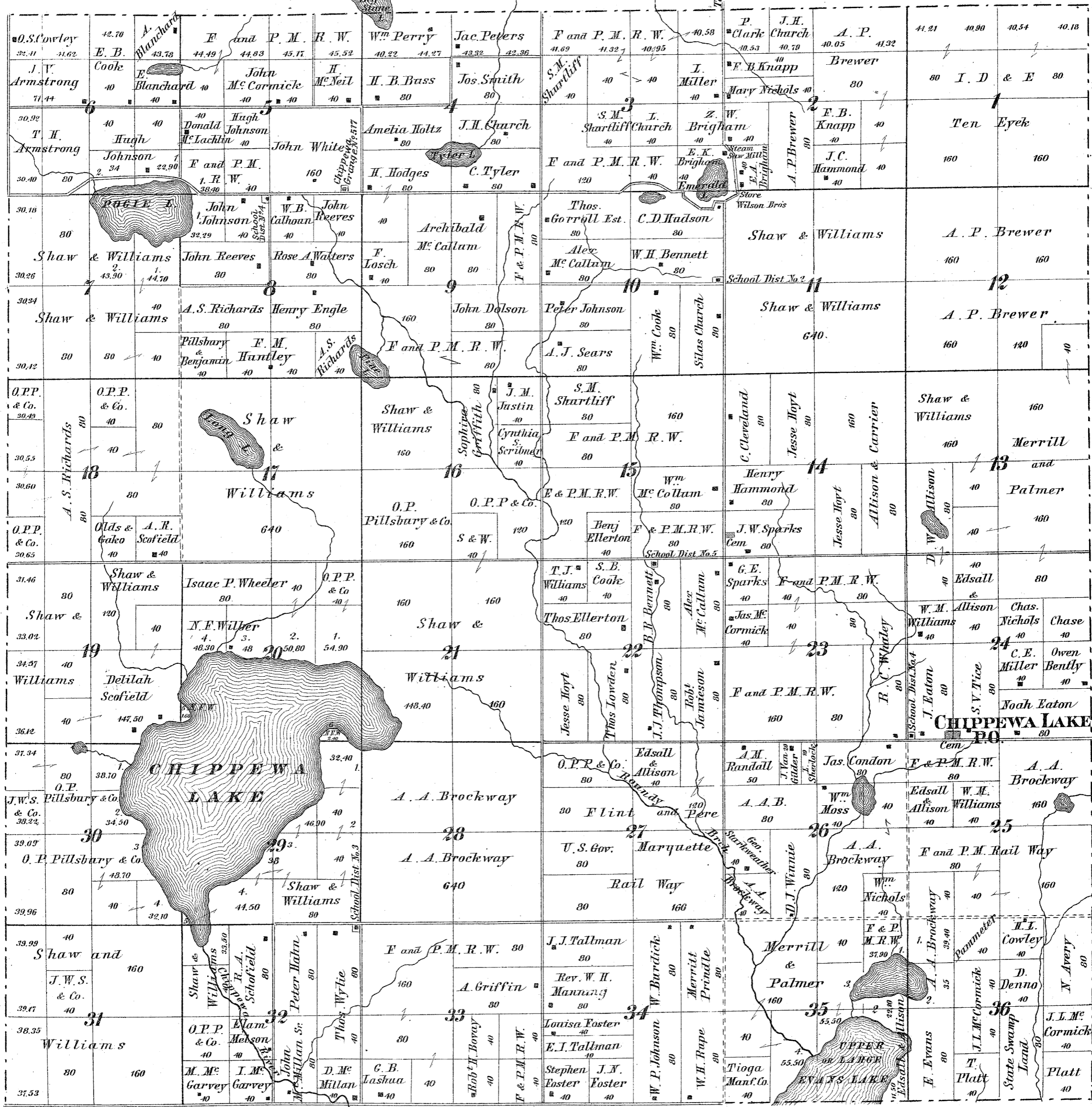
EXPLANATION TO TOWNSHIP PLANS

—	Farm Line	—	Highway Laid Out
—	Connecting two Pieces of Land same ownership	—	Highway Opened
—	Section Line	—	Rail Road
—		—	House Mill Store

CHIPPEWA

T 16 N. R. 8 W

Scale 2 Inches to a Mile.



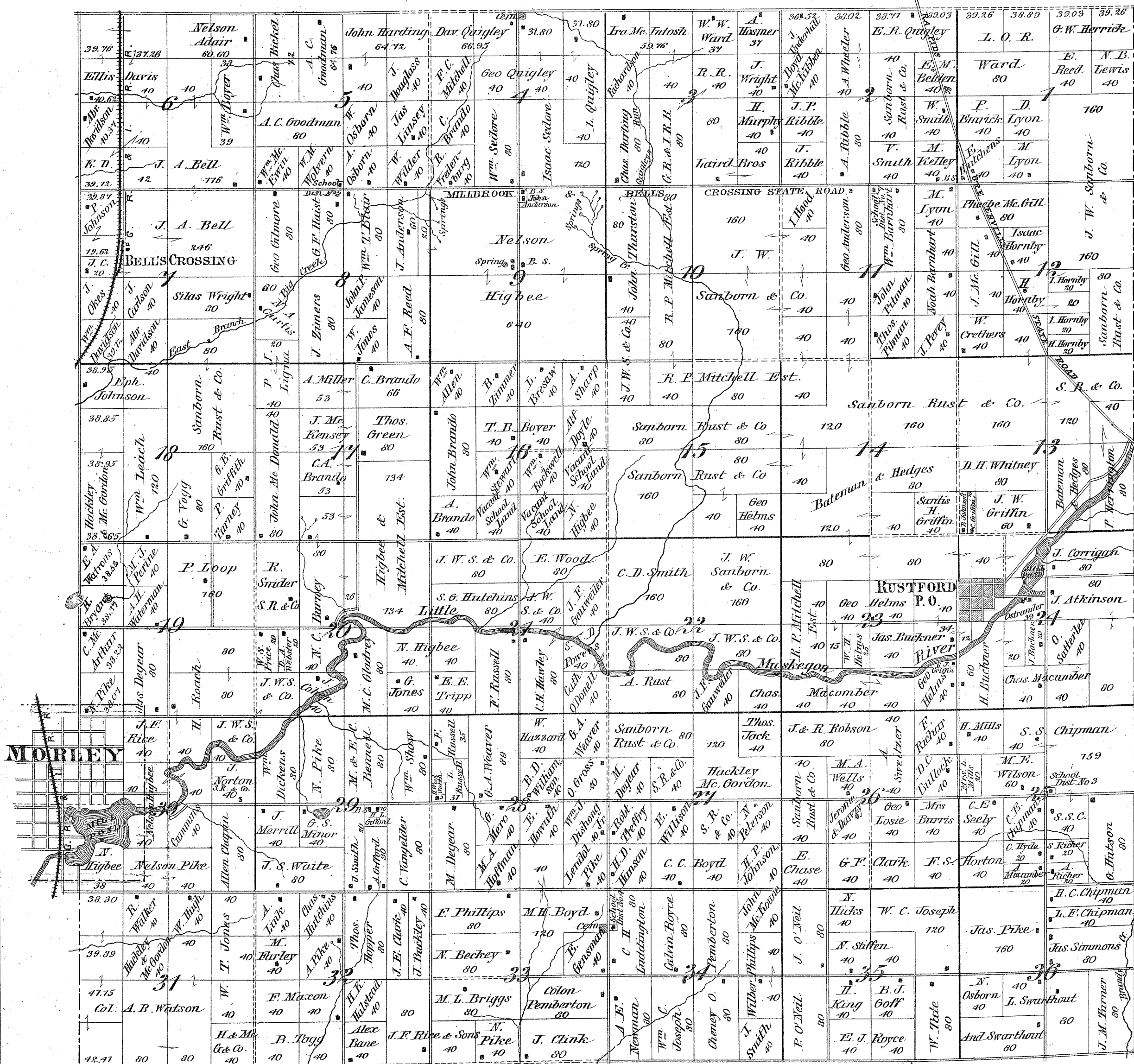
EXPLANATION TO TOWNSHIP PLANS

— Farm Line	— Highway Laid Out
— Connecting two Pieces of Land	— Highway Opened
— Same ownership	— Rail Road
— Section Line	— House Hill Store

DEERFIELD

T. 13 N. R. 9 W

Scale 2 Inches to a Mile.



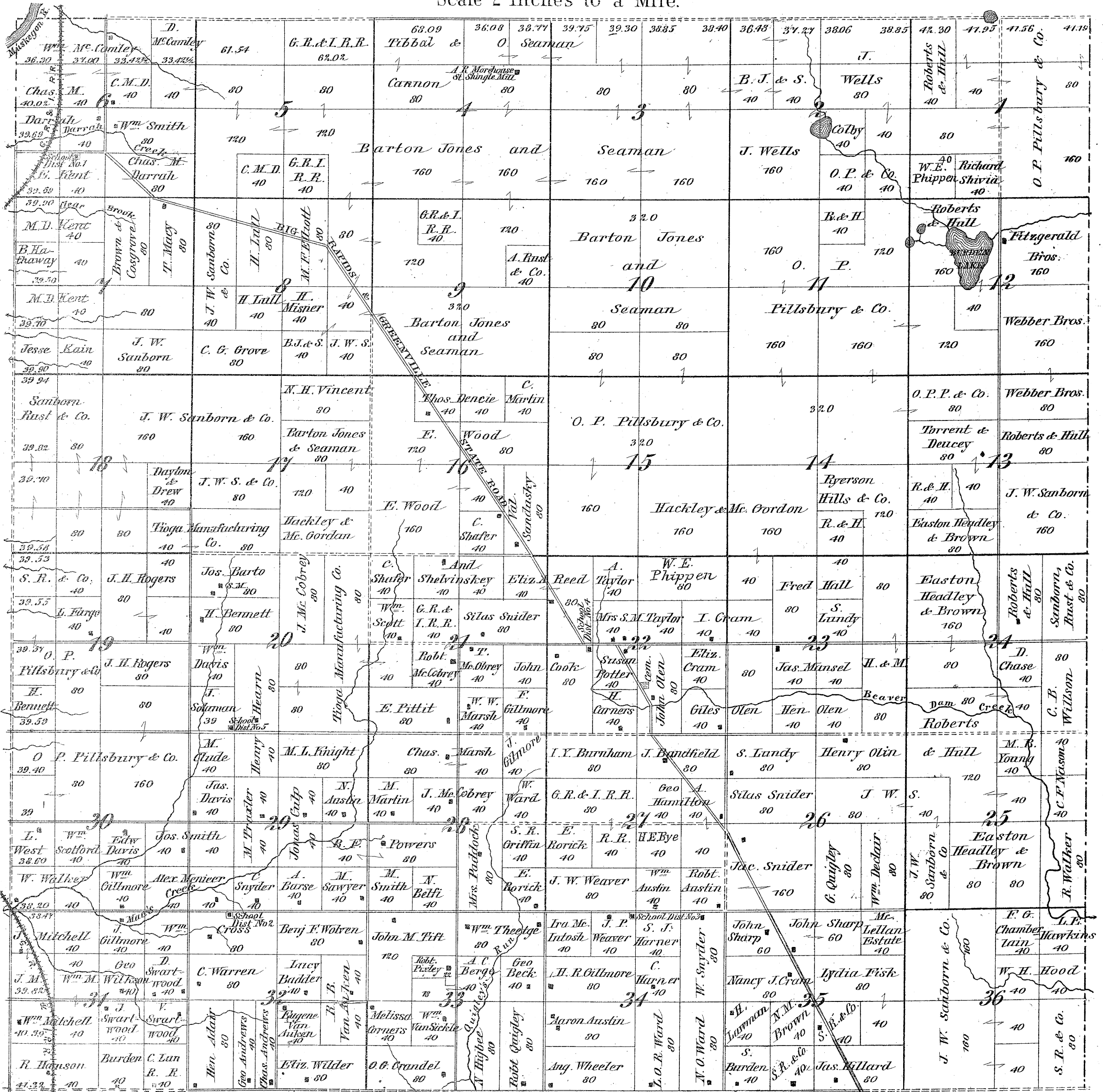
EXPLANATION TO TOWNSHIP PLANS

Farm Line Highway Laid Out
 Connecting two Pieces of Land same ownership Highway Opened
 Section Line Rail Road
 House Mill Store

AUSTIN

T 14 N. R. 9 W

Scale 2 Inches to a Mile.



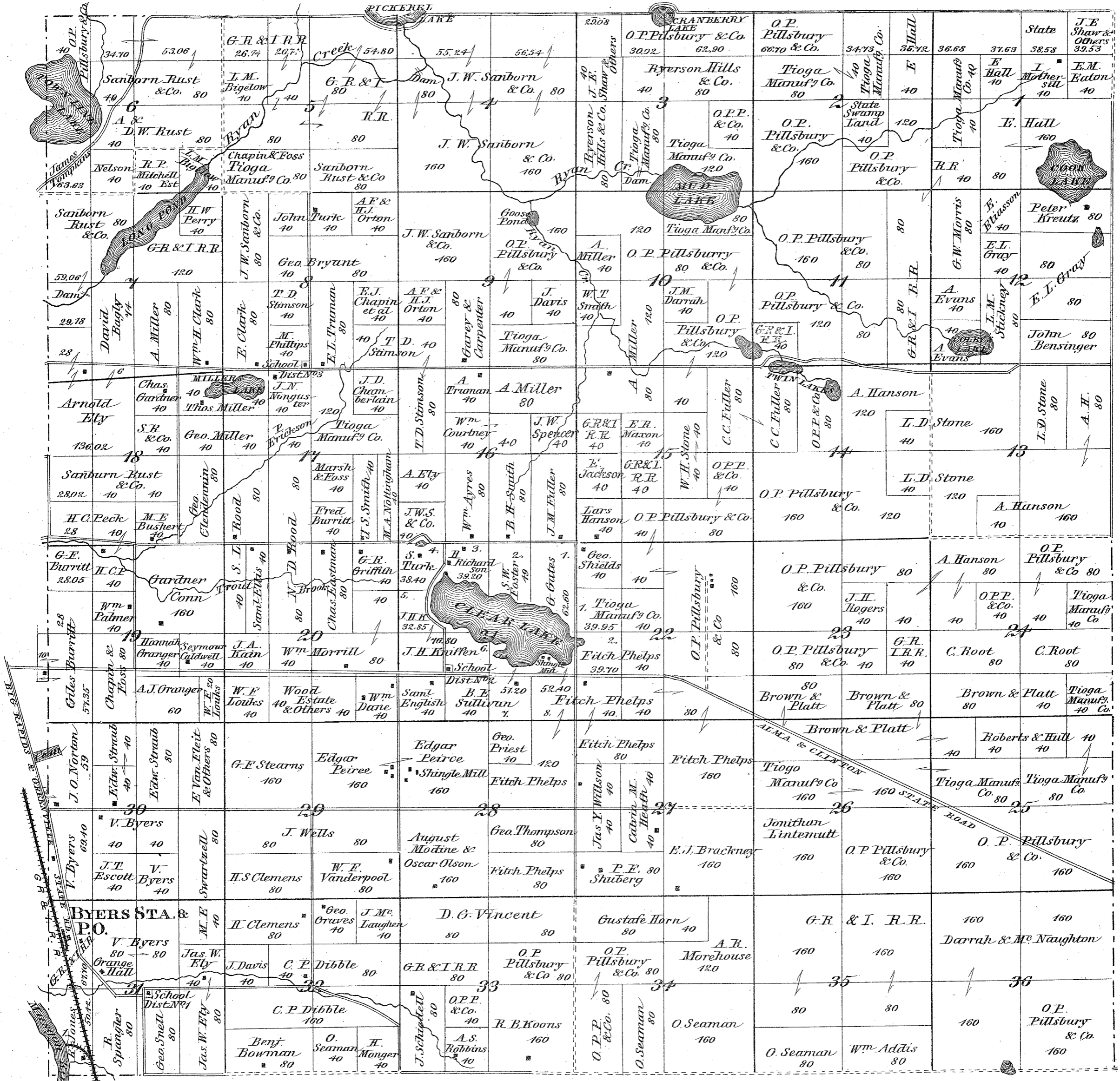
EXPLANATION TO TOWNSHIP PLANS

Farm Line Highway Laid Out
 --- Connecting two Pieces of Highway Opened
 --- Bond same ownership Rail Road
 --- Section Line House Bld. Store

COLFAX

T 15 N. R. 9 W

Scale 2 Inches to a Mile.



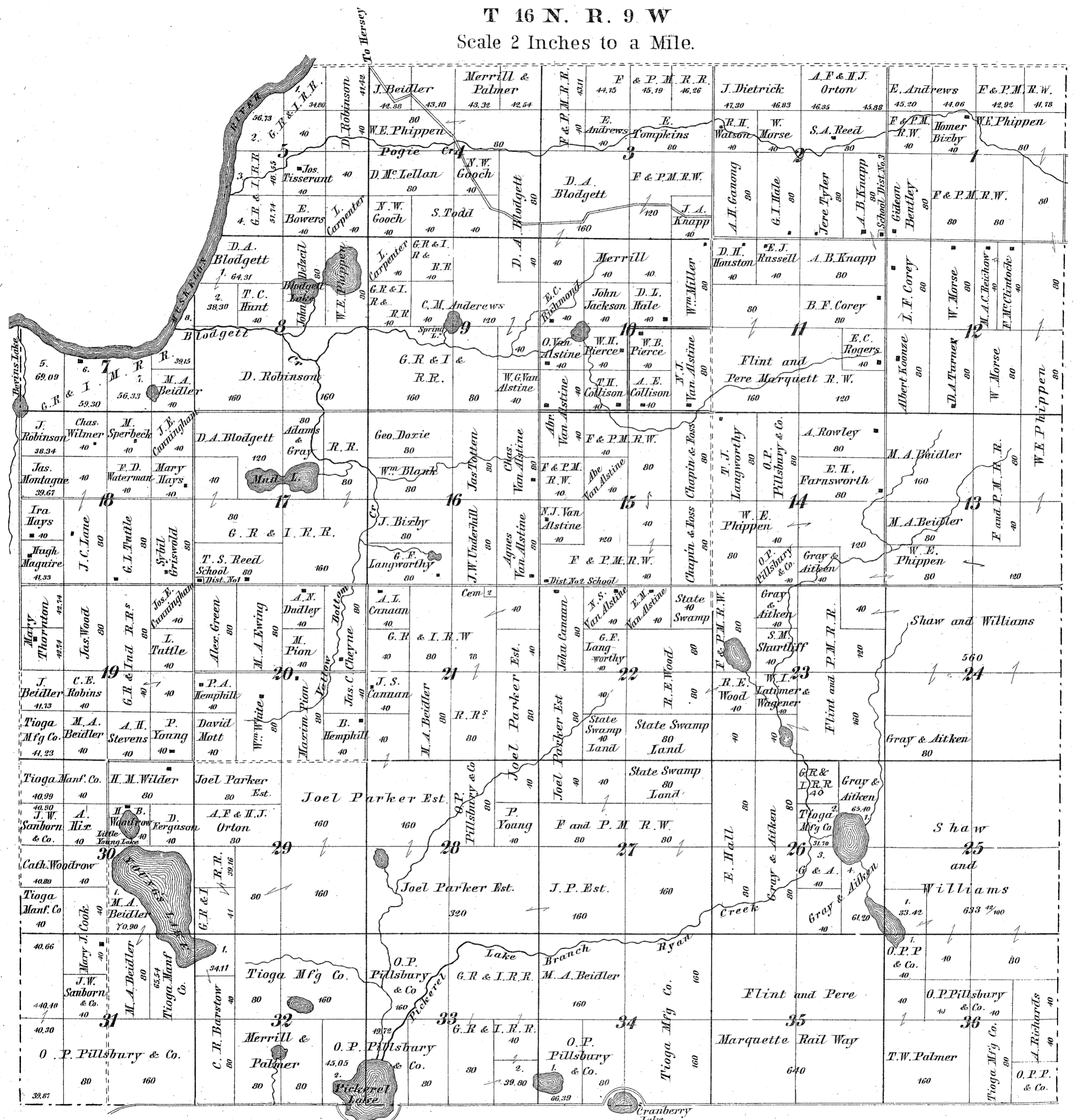
EXPLANATION TO TOWNSHIP PLANS

— Farm Line
 — Connecting two Pieces of Land same ownership
 — Section Line
 - - - Highway Laid Out
 - - - Highway Opened
 = = = Rail Road
 * * * House Mill Store

GRANT

T 16 N. R. 9 W

Scale 2 Inches to a Mile.



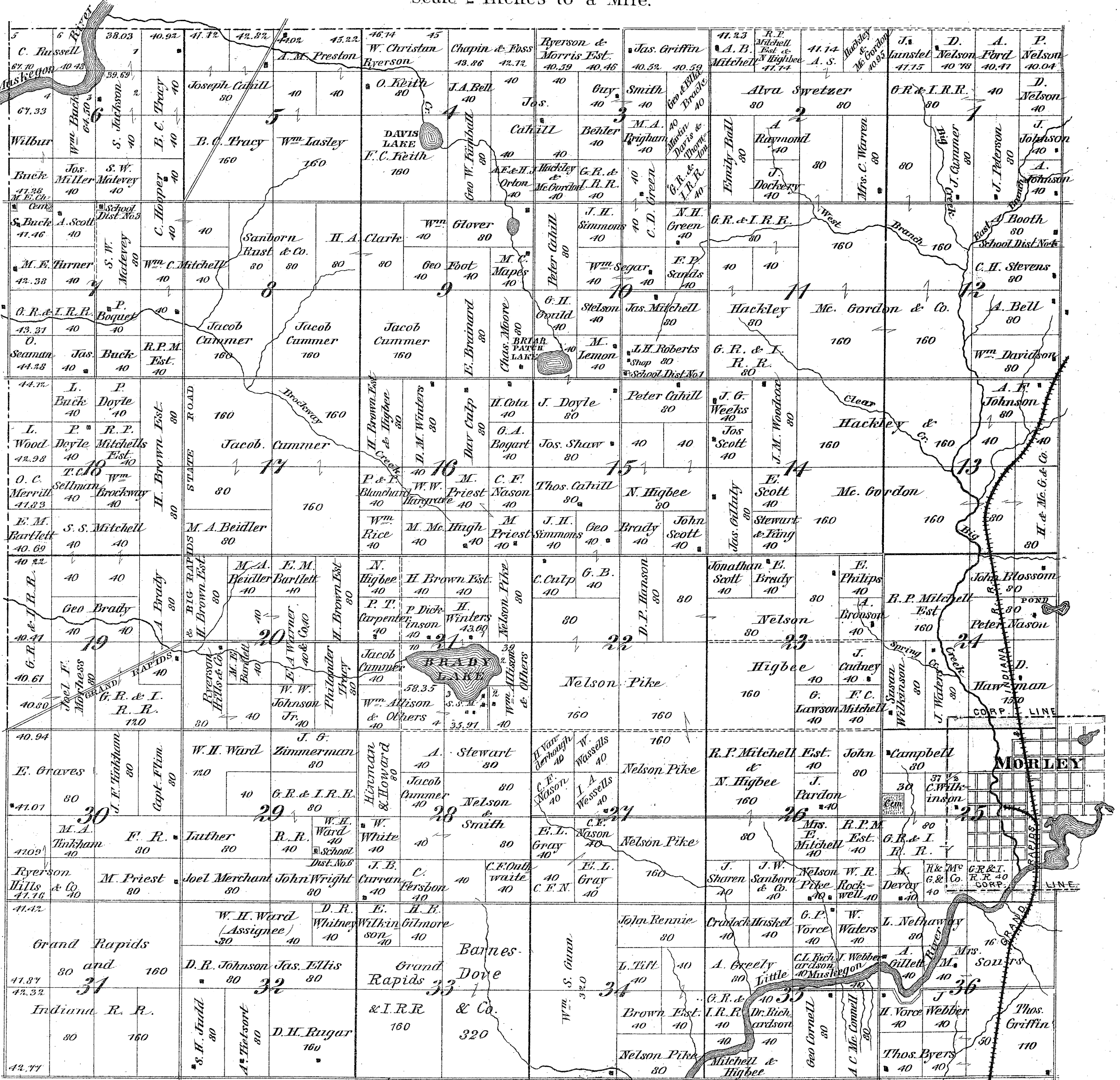
EXPLANATION TO TOWNSHIP PLANS

Farm Line Highway Laid Out
 Connecting two Pieces of Land same ownership Highway Opened
 Section Line Rail Road Horse Mill Store

AETNA

T 13 N. R. 10 W

Scale 2 Inches to a Mile.



EXPLANATION TO TOWNSHIP PLANS

——— Farm Line
 ——— Connecting two Pieces of Land same ownership
 ——— Section Line
 - - - - - Highway Laid Out
 - - - - - Highway Opened
 - - - - - Rail Road
 ■ ■ ■ ■ ■ House Mill Store

MORLEY

Aetna and 30 Deerfield Twp. Scale 100 7

J. Waters
John
Campbell
Wm Hugh

C Wilkinson

G. R. & I. R. R.

MORLEY (PATRONS') BUSINESS DIRECTORY.

Attorney, Real Estate Agent, Collector, and Conveyancer.
Haist, J. B., Attorney, Real Estate Agent, and Conveyancer. Collections promptly attended to.

Blacksmith.
Hand, Harry, General Blacksmith. Special attention given to Horseshoeing and repairing.

Collector and Constable.
Carpenter, P. T., Constable. Collections promptly attended to.

Dry Goods, Groceries, Drugs, and General Merchandise.
Stewart, D. W. & Co., Dealers in Dry Goods, Groceries, Boots, Shoes, Flour, Feed, Shingles, etc.
Pike, Nelson, Dealer in Dry Goods, Groceries, Boots, Shoes, Drugs, Medicines, etc.
Peterson, Alfred, Dealer in Groceries, Boots, Shoes, and Manufacturer and Dealer in Sawed and Shaved Shingles.

Furniture, Undertakers, Carpenters, Builders, and Contractors.
Beckley, E., Carpenter, Builder, Contractor, and Undertaker. Job work promptly attended to.
Nethaway, M. T., Dealer and Manufacturer of Furniture, Looking Glasses, Picture Frames, Walnut, Ash, and Cherry Extension Dining Tables, Mattresses, Paper Hangings, Window Shades, and Sewing Machines, etc.

Hotel and Stage Line.
Califf, O. W. & Son, Proprietors National Hotel. Good Sample Rooms for Commercial Agents. Also Proprietors of Morley and Millbrook Stage Line.

Justice of the Peace.
Dishong, W. J., Justice of the Peace and Farmer. Residence Sec. 28, Deerfield Twp., P. O. Morley.

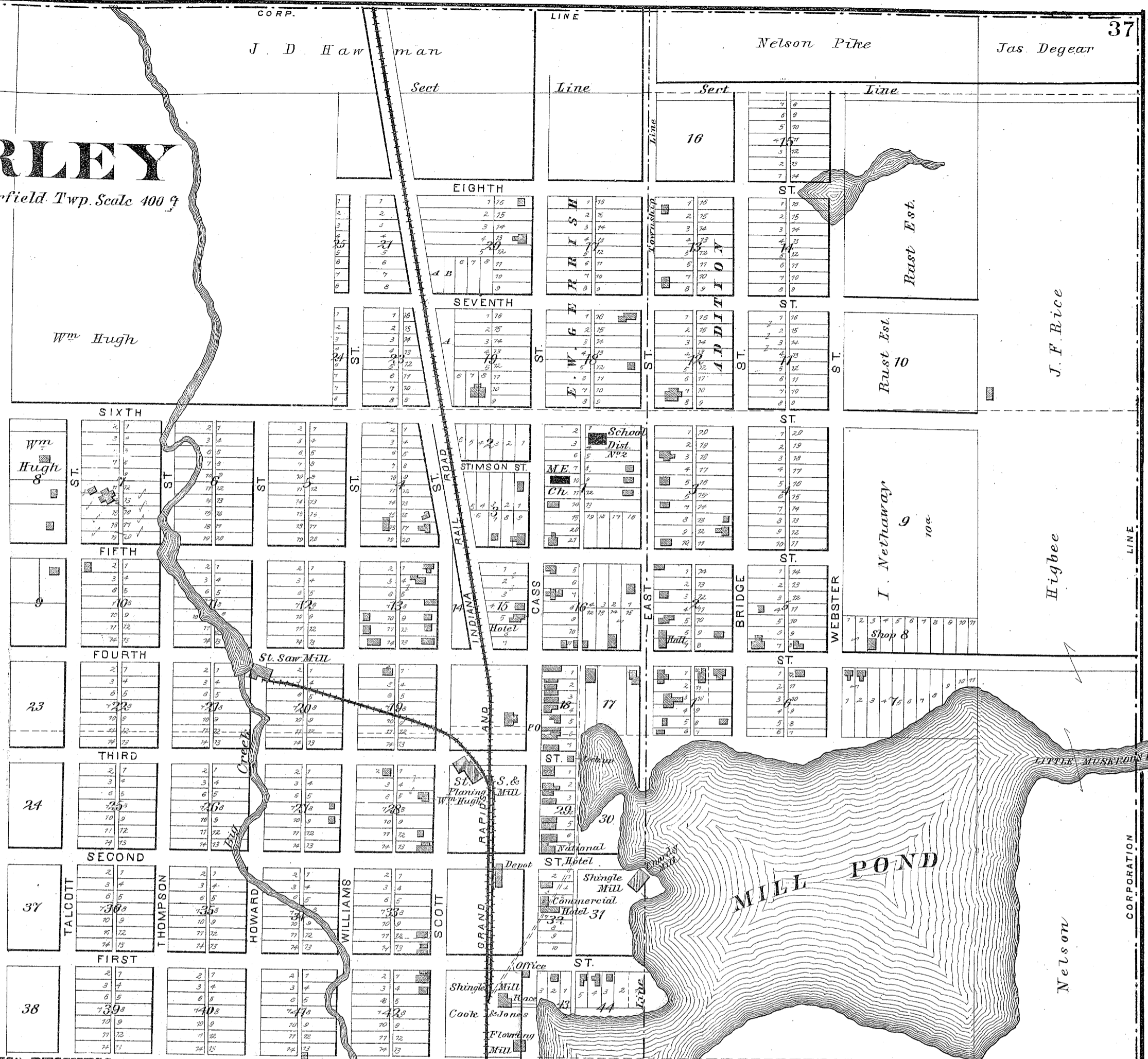
Lumbermen, Lumber, Shingle, and Planing Mill.
Bell, John A., Lumber Dealer and Farmer. Sec. 6, Deerfield Township, P. O. Morley.
Cook & Jones, Manufacturers of Sawed Pine Shingles. Capacity of Mill 12,000,000 per annum.
Hugh, William, Prop. of Planing and Shingle Mill. A good assortment of Seasoned Lumber always on hand. All orders promptly filled.
Peterson, Alfred, Manufacturer of Sawed and Shaved Shingles, and dealer in Groceries, Boots, Shoes, etc.
Roach, H., Dealer in Lumber and Shingles. Residence Morley, Farm Sec. 19, Deerfield Township.
Vorce, H. B. & Co., Manufacturers and Dealers in Lumber and Shingles. All orders promptly filled. Mill on South Part Sec. 34, Aetna Township, P. O.

Merchant Tailor and Dealer in Millinery, Fancy Goods, and Trimmings.
Curtis, A. N., Tailor and Dealer in Millinery, Fancy Goods, and Trimmings. Cutting done to order, and a fit warranted.

Pine Lands.
Hanson, Andrew, Dealer in Pine Lands. P. O. Morley.

Physician and Surgeon.
Torrey, L. W., Physician and Surgeon.

Threshing Machine.
Swarthout, L., Sec. 36, and Clink, J., Sec. 33, Deerfield Township, Proprietors of Nichols, Shephard, & Co.'s Improved Vibrator Threshing Machine. One of the best in the market. All threshing entrusted to them done in a workmanlike manner. P. O. Morley, Mich.



LINE

CORP.

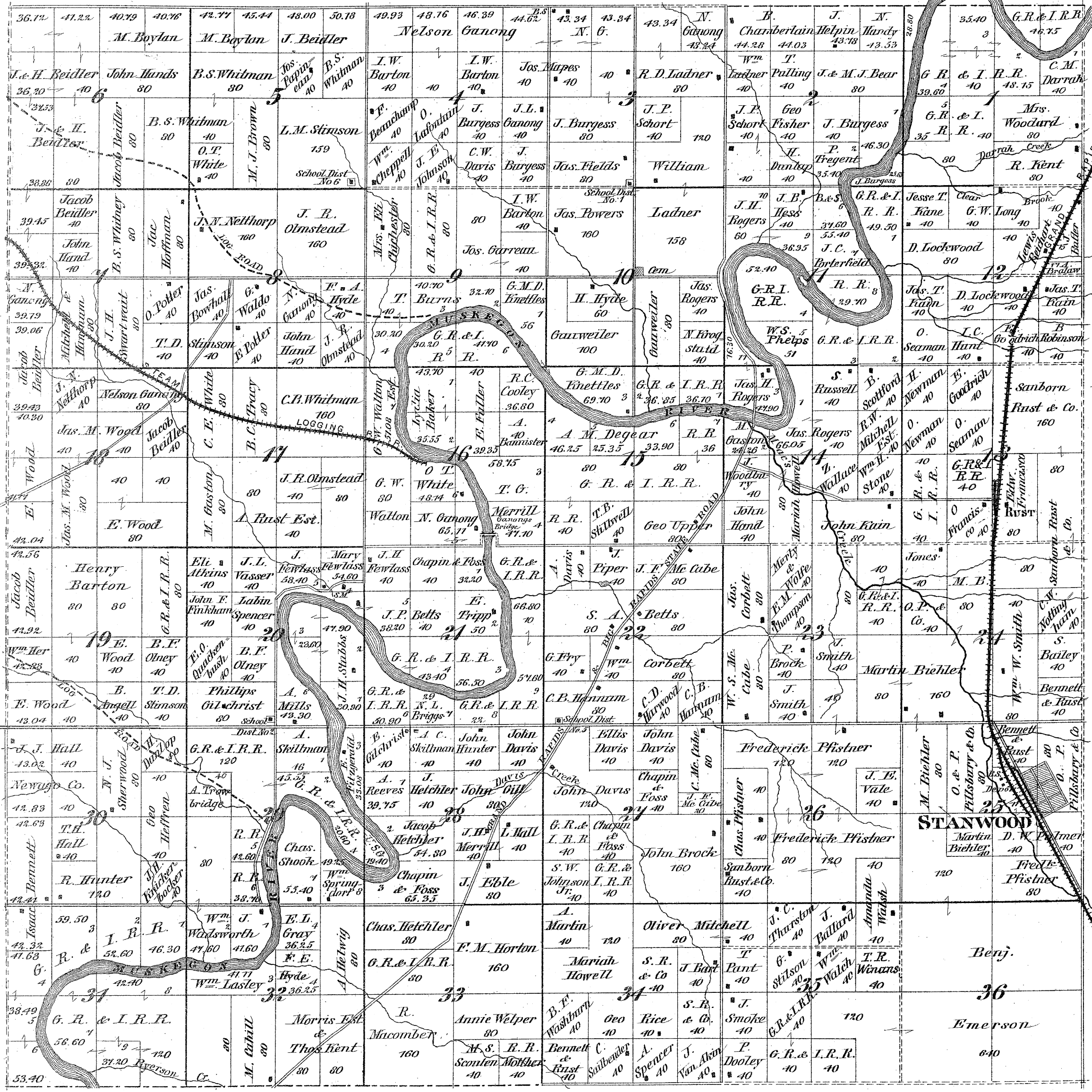
LINE

CORPORATION

MEGOSTA

T. 14 N. R. 10 W

Scale 2 Inches to a Mile.

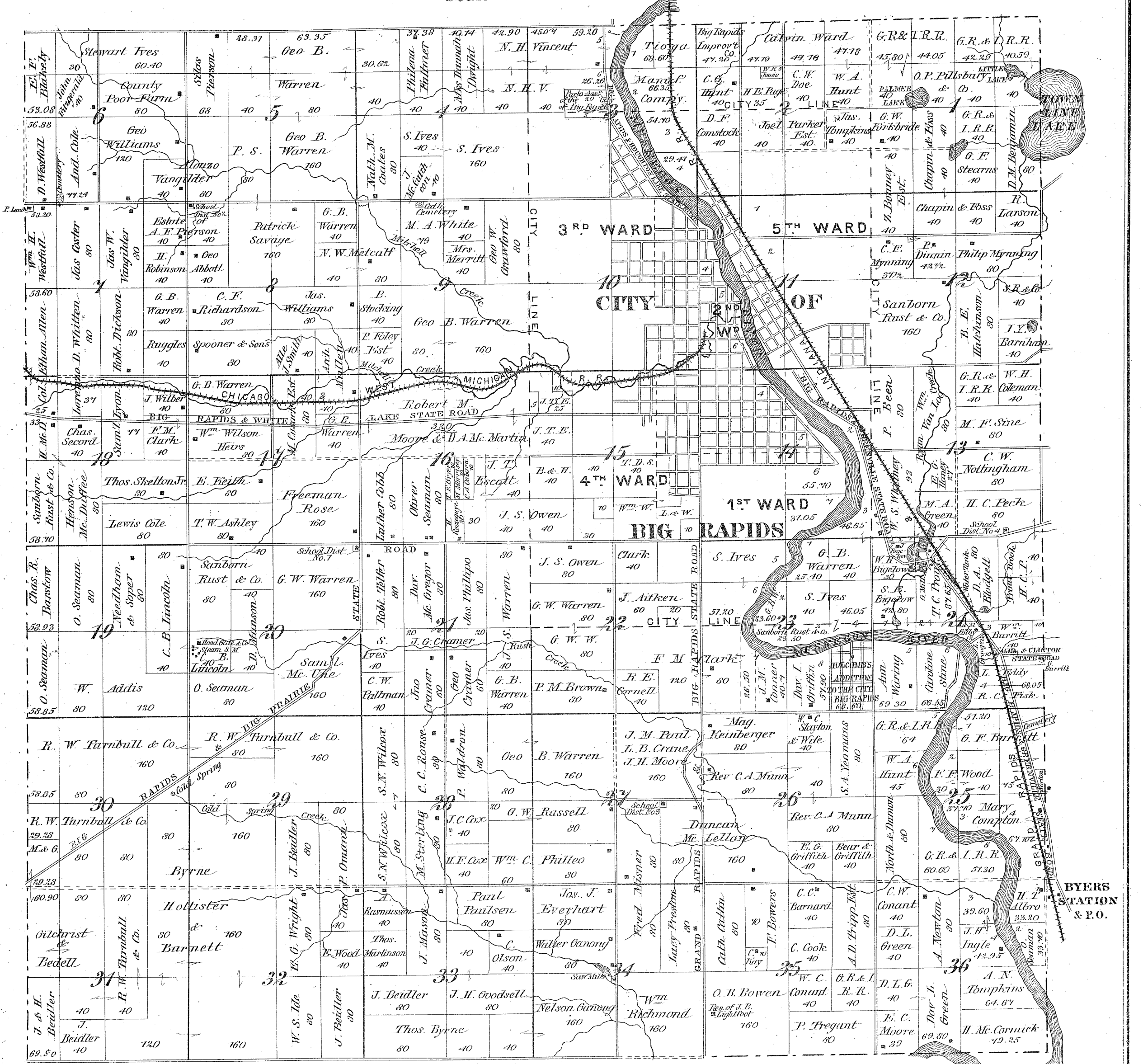


EXPLANATION TO TOWNSHIP PLANS

- Farm Line
- Connecting two Pieces of Land same ownership
- Section Line
- Highway Laid Out
- Highway Opened
- Rail Road
- House
- Mill
- Store

BIG RAPIDS

T 15 N. R. 10 W
Scale 2 Inches to a Mile.



EXPLANATION TO TOWNSHIP PLANS

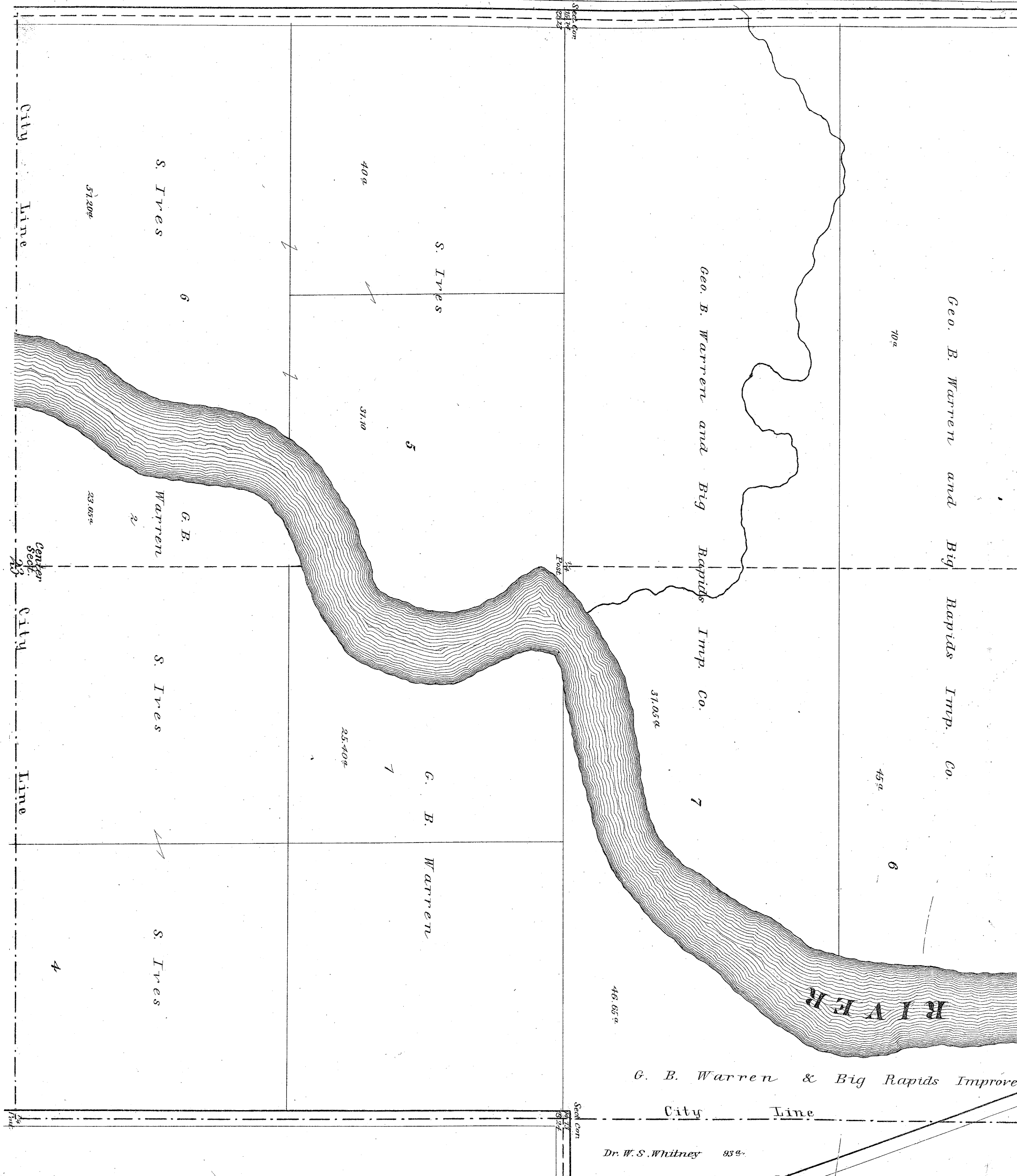
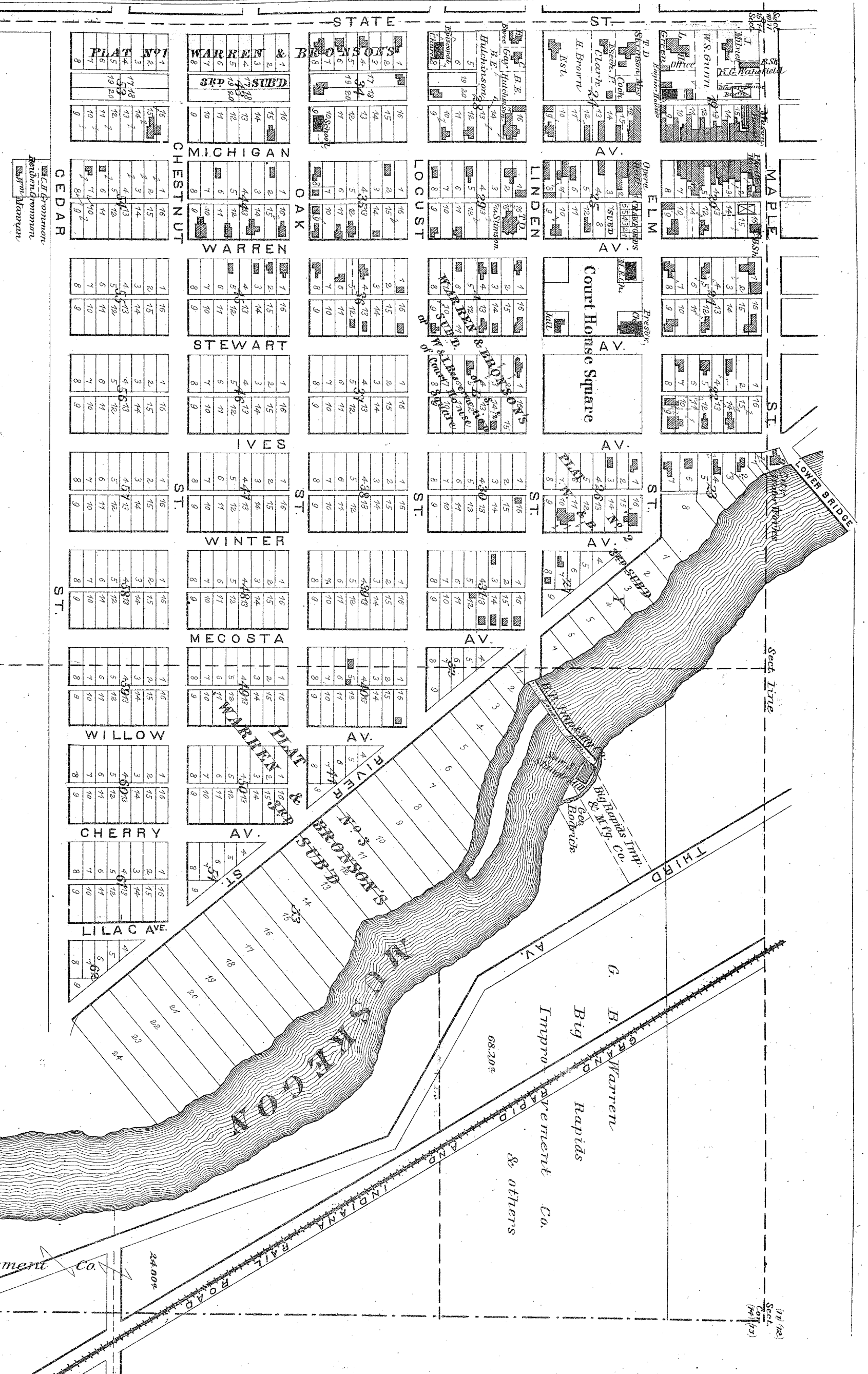
—	Farm Line	—	Highway Laid Out
—	Connecting two Pieces of Land same ownership	—	Highway Opened
—	Section Line	—	Rail Road
—		—	House Mill Store

BYERS STATION & P.O.

FIRST WARD
of the City of

BIG RAPIDS

Scale - 400 Feet

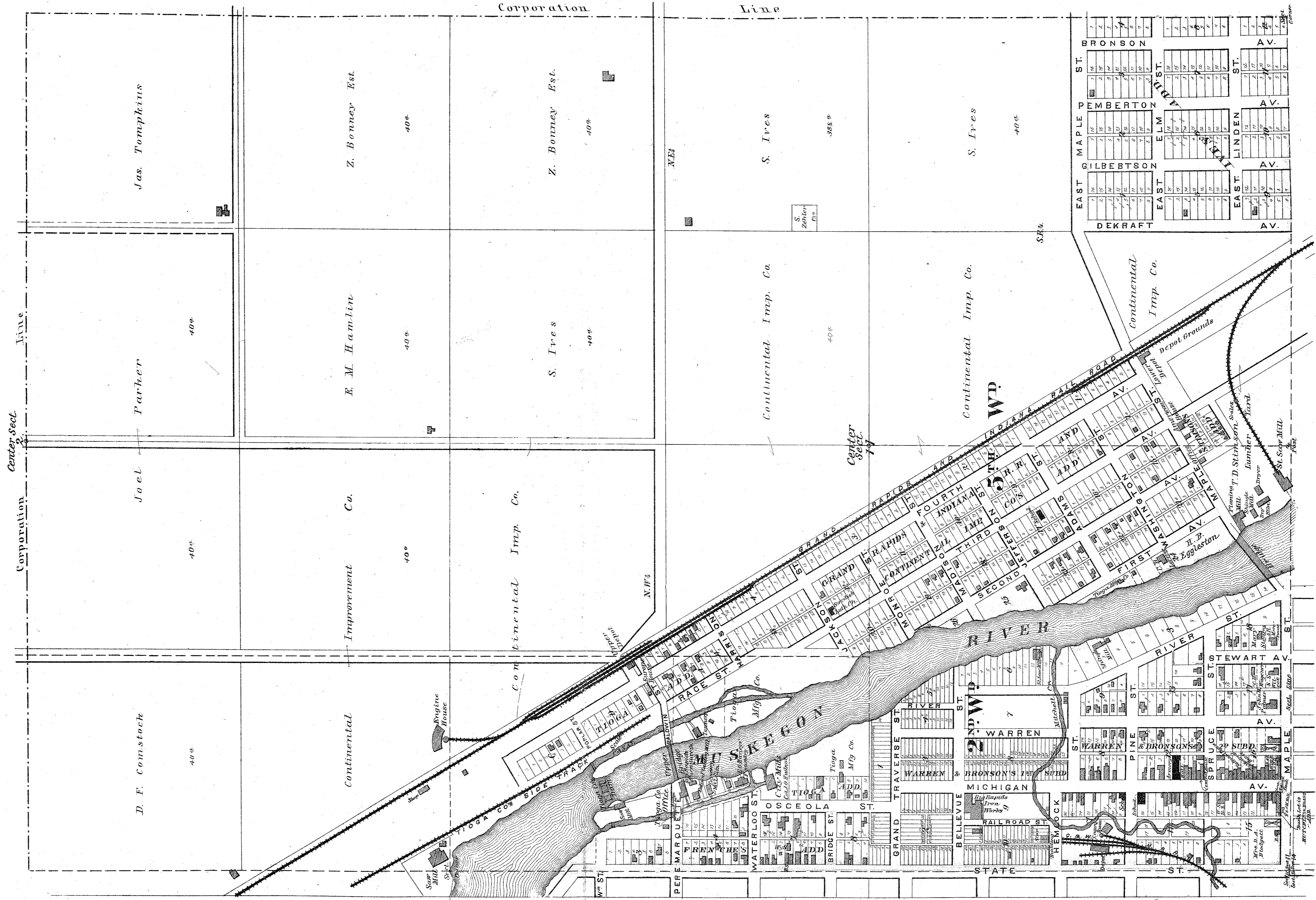


Dr. W. S. Whitney 858-

SECOND & FIFTH WARDS
of the City of

BIG RAPIDS

Scale 400 Feet



THIRD WARD
of the City of

BIG RAPIDS

Scale 400 Feet



CITY OF BIG RAPIDS (PATRONS') BUSINESS DIRECTORY.

Attorneys-at-Law, Loan, Real Estate, and Insurance Agents.

Brown, Judge M., Attorney and Counsellor-at-Law.
Dewey, E. F., Attorney-at-Law.
Dumon, Frank, Attorney-at-Law.
Fairman, F., Real Estate and Loan Agent.
Fuller, C. C., Attorney and Counsellor.
Glidden, D. F., Attorney and Counsellor-at-Law.
Glidden, O. D. & D. F., Negotiate Loans upon Real Estate Security.
Graves, B. F., Attorney-at-Law.
Griswold, S. S., Insurance, Real Estate, and Loan Agent.
Hutchinson, B. E., Dealer in Real Estate and Patent Rights.
Marsh, E. J., Real Estate Lawyer, Loan and Insurance Agent.
Nottingham, C. W., Attorney-at-Law, U. S. Commissioner, Justice of the Peace, and Insurance Agent.
Palmer, J. H., Attorney-at-Law.
Palmer, L. G., Attorney and Counsellor-at-Law.
Perry, Joel, Real Estate Agent and Estimator of Pine Lands.
Roben & Bennett, Real Estate Lawyers, Loan and Insurance Agents.
Roberts, W. L., Attorney-at-Law, Loan and Insurance Agent. Office, Opera Block.
Stearns, Geo. F., Real Estate Dealer.
Thrall, C. H., Attorney and Counsellor-at-Law.
Upton, John B., Attorney-at-Law.
Warren, Geo. W., Real Estate Dealer.

Banks and Bankers.

Fairman, F., Banker.
Northern National Bank, Capital \$90,000. G. F. Stearns, Pres't; J. F. Brown, V-Pres't; L. S. Baker, Cash'r.

Boots and Shoes.

Le Duke, John, Manufacturer, Jobber, and Retail Dealer in Boots and Shoes, Boot Pacs, Rubber Boots, Rubber Overshoes, etc. Michigan Avenue.
McCulloch, Thos., Dealer in and Manufacturer of Boots and Shoes. Upper Big Rapids.
Roof, D. & Son, Boots and Shoes. Fine goods a specialty.

Brick Maker.

Davey, Joseph, Brick Maker. Also Mason and Builder.

Canvassing Agent.

Honeywell, N. A., Canvassing Agent.

Cigar and Tobacco Manufacturer.

Bohlen, John, Manufacturer of Havana and Domestic Cigars. Foot of Michigan Avenue.

City Shoeing Shop.

Wakefield, R. G., Horses and Oxen Shod; Cant Hooks, Swamp Hooks, Peavies, etc.

Clothing, Hats, Caps, Gent's Furnishing Goods, etc.
Boston Branch, Joslin, F. W., Dealer in Clothing, Hats, Caps, Gent's Furnishing Goods, etc., Michigan Ave.

Contractors, Builders, Architects, etc.

Adams, E. H., Carpenter and Joiner.
Crocker & Hudnutt, "Falcon Planing Mill," Contractors and Builders, Planing Mill Sash, Doors and Blinds, and all kinds of Building Material Manufactured for Joiners' use.
Davidson, G. M., Carpenter and Joiner.
Davey, Joseph, Mason and Builder. Also Brick Maker.

Foster, John H., Mason, Builder, and Lumberman.
Fuller, J. W., Contractor.
Glass, F. N., Carpenter.
Greenfield, John, Mason and Farmer.
Fairfield, G. W., Architect and Superintendent. Plans, Sections, Elevations, and Specifications furnished at reasonable prices.
Tompkins, James, Carpenter, Joiner, and Farmer.
Webster, G. W., Builder.

County Officers.

Brown, M., Circuit Judge.
Colby, J. M., Register of Deeds.
Henderson, L. D., Dept. Treas. and City Treasurer.
Jacques, William M., Surveyor.
Ladner, Wm., Judge of Probate.
Nottingham, C. W., Circuit Court Commissioner.
Palmer, L. G., Prosecuting Attorney.
Peirce, Edgar, County Treasurer.
Shaw, John, Deputy Sheriff and Jailer.
Toan, Lewis, County Clerk.
Vincent, N. H., Sheriff.

Crockery and China, Books, etc.

Hobart, A. S. & Co., Crockery and China, Books and Stationery, Wall Paper and Window Shades.

Dentist.

Eldredge, A. W., Dentist.

Druggists.

Bigelow, C. P., M.D., Dealer in Drugs, Medicines, Perfumery, Toilet Articles, etc., 114 Michigan Avenue. Also a full line of Stationery.
Wood, Fred B., M.D., Dealer in Drugs, Medicines, Perfumery, and Toilet Articles. Also a full line of Stationery.

Dry Goods, Carpets, etc.

Parker & Carpenter, Dry Goods and Carpets. Opera Block, Big Rapids.

Engineers.

Dart, B. J., Locomotive Engineer.
Telfer, Robert, Engineer City Water Works.

Express Agent.

Crawford, Geo. W., U. S. Express Agent.

Farmers.

Escott, J. T., Farmer.
Greenfield, John, Farmer.
Rose, J. O., Farmer and Stock Dealer.
Warren, Geo. W., General Farmer and Real Estate Dealer. Berkshire swine a specialty.

Flour, Feed, and Grain.

Hood, C. J., Dealer in Flour, Feed, Hay, Grain, and General Produce.
Hudnutt, J. O., Proprietor City Mills, Dealer in Grain, Flour, Feed, etc.

Groceries, Provisions, etc.

Andrews, John T., Dealer in Groceries, Provisions, Fruit, Vegetables, and Fresh Meats. Big Rapids, Michigan.
Clark Bros., Groceries, Provisions, Grain, Flour, Feed, and Lumbermen's Supplies, Fruit, Vegetables, etc.
Gill & Beebe, Wholesale and Retail Dealers in Groceries, Provisions, Flour, Feed, Grain, Field and Garden Seeds.
Green, L. H., Dealer in Groceries, Provisions, Flour, Produce, etc.

Hardware.

Haney & Owen, Hardware, Stoves, Paints, Oils, Manufacturers of Agricultural Implements of all kinds.
Wilcox, S. S., Dealer in Hardware, Stoves, etc.

Harness, Saddles, etc.

McLellan, D., Manufacturer of Harness, Saddles, etc., Dealer in Trunks, Leather, and Shoe Findings, Lasts, Boot Trees, Crimps, etc. Boots, Shoes, and Canada Pacs made to order.

Hotels.

Europe House, at Upper Depot, Erikson, P., Propr.
Mason House, White, A. R., Proprietor.
Montreal House, Collins, M. S., Proprietor, Michigan Avenue.
Waldon House, Conant, W. C., Proprietor.

Ice Dealer.

Johnson, H. M., Ice Dealer.

Iron Works and Engine Builders.

Big Rapids Iron Works, F. Fairman, Proprietor, Manufacture Engines, Boilers, and General Machinery. Saw Mill Machinery a specialty.
Hudnutt, C. G., Manufacturer of General Mill Machinery. Repairing and Job work promptly executed at reasonable rates.

Jewellers and Dealers in Watches, Clocks, etc.

Campau, L., Jeweller, Big Rapids, Mich.
Fisk, R. C., Dealer in Fine Watches and Jewelry, Big Rapids, Mich.

Livery Stables and Omnibus Line.

Scranton & Moody, Proprietors of Livery Stable and Buss Line.
Sharp & Brown, Proprs. of Livery, Sale, and Boarding Stable, opposite Mason House.

Lumbermen and Dealers in Lumber and Shingles.

Barton & Dalziel, Lumbermen.
Darrah, James M., Lumberman.
Douglass, Everett, Lumberman.
Foster, John H., Lumberman.
Gray, S. H. & Co., Manufacturers of Lumber and Shingles, Big Rapids, Mich.
Green, L. H., Lumberman.
Thos. Hood, M. P. Gale, C. C. Pond.
Hood, Gale, & Co., Manufacturers of Lumber; Mills at Le Roy and Big Rapids.
Harwood, C. D., Lumber and Shingle Manufacturer.
Moon, R. A., Lumberman.
Seaman, O., Lumberman and Manufacturer of Lumber, Shingles, etc.
Stimson, T. D., Pine Lands, and Manufacturer of Lumber, Lath, Shingles, Sash, Doors, etc.
Tioga Manufacturing Co., Manufactures Pine Lumber, Lath, Shingles, etc. Thomas C. Platt, Pres't; John F. Browne, Man'r; Marcus E. Brown, Treas.; J. Platt Underwood, Sec'y.
Turnbull, Robt. W. & Co., Lumbermen.
Williams, A. E., Lumberman.

Land Lookers and Estimators of Pine Lands.

Aitken, James, Land Looker and Estimator of Pine Lands.
Marsh, Charles, Land Looker. Lives Section 28, Austin Township.
Perry, Joel, Estimator of Michigan Pine Lands, and Real Estate Agent.

Meat Market.

Bailey & Hardy, Wholesale and Retail Dealers in Fresh and Salt Meat, Prop. of Big Rapids Meat Market.
Hillman, E. H., Prop. North Side Meat Market, Dealer in Fresh and Salt Meats, Hides, Pelts, Lard, Tallow, etc.

Mills and Millers.

Hudnutt, J. O., Prop. City Mills, and Dealer in Grain, Flour, Feed, etc.

Newspapers, Publishers, and Printers.

Big Rapids Current, Bruce & Slawson, Publishers. Job Printing a specialty. Office in the brick block over Hobart's Book Store.
Big Rapids Herald, O. D. Glidden, Editor. Job Printing done to order.
Pioneer Magnet Printing Co., Book and Job Steam Printing House, National Bank Block, Big Rapids, Mich.

Photographers, Artists, etc.

Hobart, M. E., Artistic and Practical Photographer.
St. John, R., Artist and Practical Photographer.
Van Alstine, O. W., Prop. Van Alstine's Photograph Gallery and Copying House. Also full stock of Picture Frames.

Physicians.

Bigelow, C. P., M.D., Physician and Surgeon. Also Druggist.
Hendryx, W. A., M.D., Physician and Surgeon.
Hutchinson, Mrs. E. L., M.D., Homeopathic Physician.
Whitney, W. S., M.D., Homeopathic Physician and Surgeon.
Wood, F. B., M.D., Physician and Surgeon. Also Druggist.

Route Agent.

Ford, E. W., Route Agent on Big Rapids and Muskegon Railroad.

Saw Dealer, Filer, and Repairer of Saws.

Andrews, W. H., Saw Repairer and Dealer in Saws.
Fields, James, Sawyer, Saw Filer, and Adjuster of Saw Mill Machinery, Sec. 3, Mecosta Tp.

Scaler.

Montonye, W. P., Scaler.

Stock Dealer.

Rose, J. O., Stock Dealer and Farmer.

Undertakers, Furniture, Picture Frames, etc.

Brackett, George, Dealer in Furniture, Mattresses, Couches, Coffins, Picture Frames, etc. etc.
Wiseman, J., Undertaker. Also Picture and Bracket Store. Picture Framing a specialty.

U. S. Deputy Marshal.

Escott, J. T., U. S. Deputy Marshal.

Wines, Liquors, Ale, Lager, etc.

Morrisey, M., Proprietor Liquor and Tobacco Store.
Tibbils, A. C., Wines, Liquors, and Cigars.
Winter, Albert, Dealer and Brewer of Ale and Lager.

FOURTH WARD
of the City of

BIG RAPIDS

Scale 400 Feet

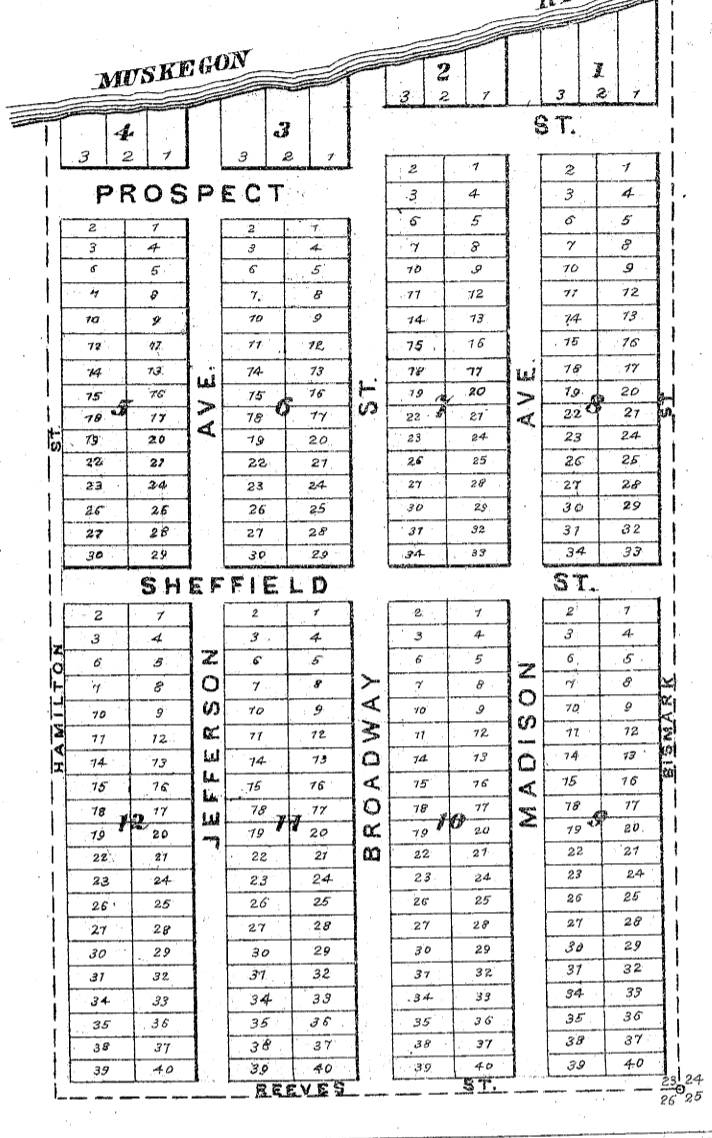


HOLCOMB'S ADDITION

to the City of Big Rapids

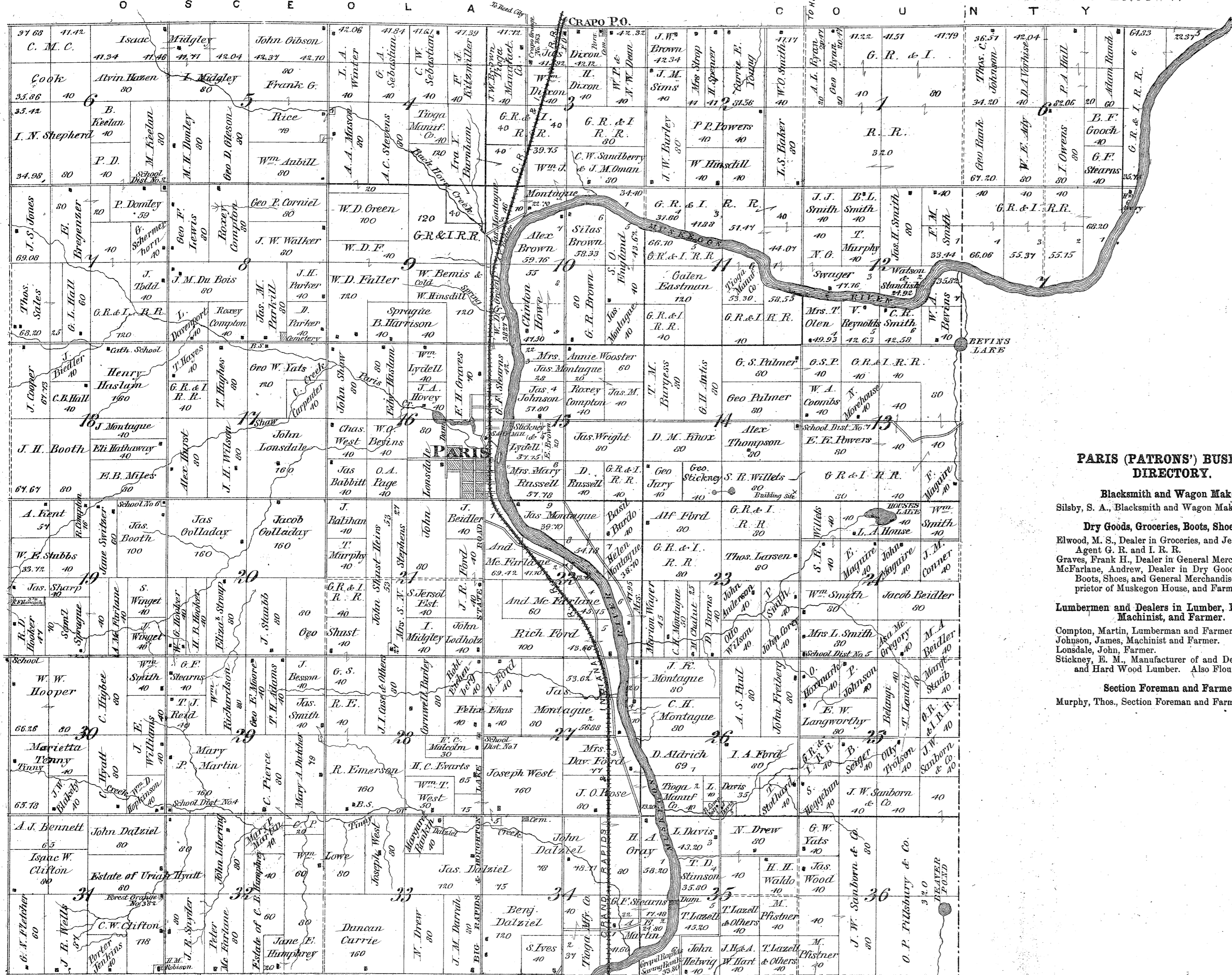
Lot 9, Sec. 23, T. 15 N., R. 10 W.

Scale 400 Feet



GREEN

T 16 N. R. 10 W
Scale 2 Inches to a Mile.

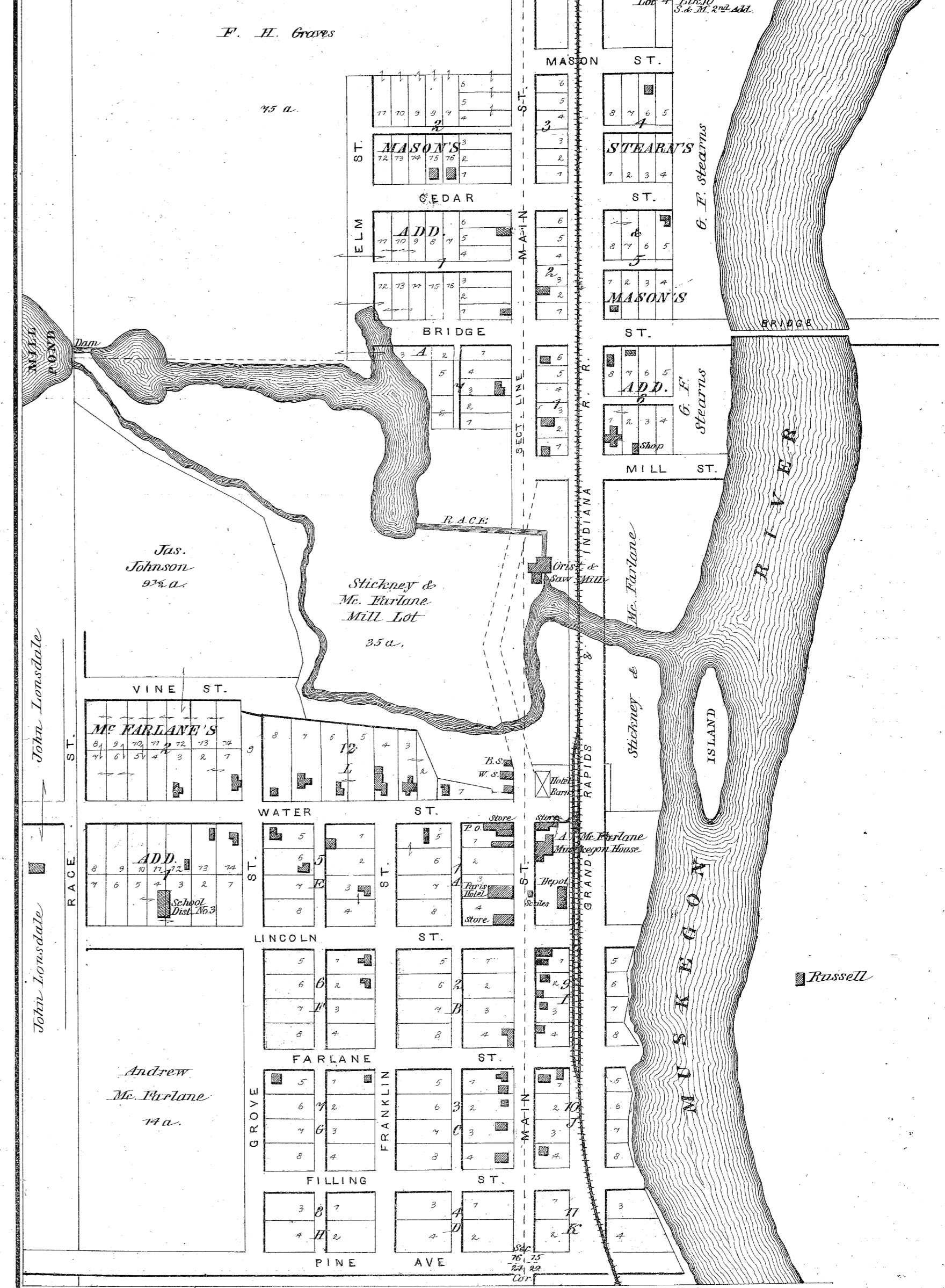


EXPLANATION TO TOWNSHIP PLANS

Farm Line Highway Laid Out
 Connecting two Pieces of Land same ownership Highway Opened
 Section Line Rail Road House Mill Store

PARIS

On Sects 15 & 16, Green Twp. Scale 300 Ft.



PARIS (PATRONS') BUSINESS DIRECTORY.

- Blacksmith and Wagon Maker.**
Silsby, S. A., Blacksmith and Wagon Maker.
- Dry Goods, Groceries, Boots, Shoes, etc.**
Elwood, M. S., Dealer in Groceries, and Jeweller. Also Agent G. R. and I. R. R.
Graves, Frank H., Dealer in General Merchandise.
McFarlane, Andrew, Dealer in Dry Goods, Groceries, Boots, Shoes, and General Merchandise. Also Proprietor of Muskegon House, and Farmer.
- Lumbermen and Dealers in Lumber, Flour, Feed; Machinist, and Farmer.**
Compton, Martin, Lumberman and Farmer.
Johnson, James, Machinist and Farmer.
Lonsdale, John, Farmer.
Stickney, E. M., Manufacturer of and Dealer in Pine and Hard Wood Lumber. Also Flour, Feed, etc.
- Section Foreman and Farmer.**
Murphy, Thos., Section Foreman and Farmer.

GREEN TOWNSHIP—Concluded.

Table with columns: NAME, RESIDENCE, POST-OFFICE, OCCUPATION, NATIVITY, Settled in Co. Lists residents of Green Township.

MILLBROOK TOWNSHIP.

Table with columns: NAME, RESIDENCE, POST-OFFICE, OCCUPATION, NATIVITY, Settled in Co. Lists residents of Millbrook Township.

HINTON TOWNSHIP.

Table with columns: NAME, RESIDENCE, POST-OFFICE, OCCUPATION, NATIVITY, Settled in Co. Lists residents of Hinton Township.

MORTON TOWNSHIP.

Table with columns: NAME, RESIDENCE, POST-OFFICE, OCCUPATION, NATIVITY, Settled in Co. Lists residents of Morton Township.

SHERIDAN TOWNSHIP.

Table with columns: NAME, RESIDENCE, POST-OFFICE, OCCUPATION, NATIVITY, Settled in Co. Lists residents of Sheridan Township.

MARTINY TOWNSHIP.

Table with columns: NAME, RESIDENCE, POST-OFFICE, OCCUPATION, NATIVITY, Settled in Co. Lists residents of Martiny Township.

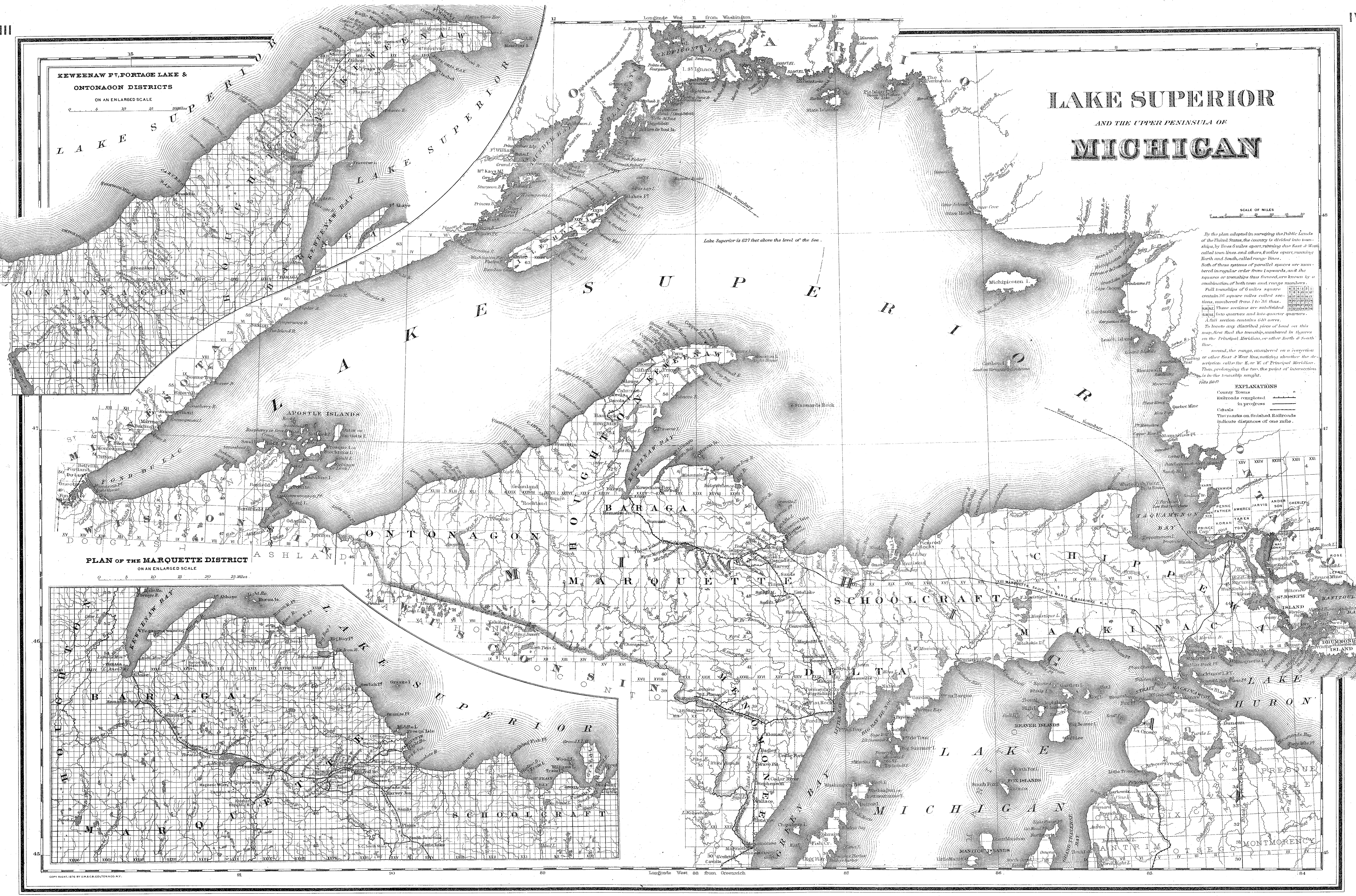
WHEATLAND TOWNSHIP.

Table with columns: NAME, RESIDENCE, POST-OFFICE, OCCUPATION, NATIVITY, Settled in Co. Lists residents of Wheatland Township.

MECOSTA TOWNSHIP.

Table with columns: NAME, RESIDENCE, POST-OFFICE, OCCUPATION, NATIVITY, Settled in Co. Lists residents of Mecosta Township.

Missing
page



LAKE SUPERIOR AND THE UPPER PENINSULA OF MICHIGAN

SCALE OF MILES

By the plan adopted in surveying the Public Lands of the United States, the country is divided into townships, by lines 36 miles apart, running due East & West, called town lines and others 6 miles apart, running North and South, called range lines. Both of these systems of parallel spaces are numbered in regular order from the north, and the squares or townships thus formed are known by a combination of both town and range numbers. Full townships of 36 miles square contain 36 square miles called sections, numbered from 1 to 36 thus: 1 2 3 4 5 6 7 8 9 10 11 12 13 14 15 16 17 18 19 20 21 22 23 24 25 26 27 28 29 30 31 32 33 34 35 36. These sections are subdivided into quarters and into quarter quarters. A full section contains 360 acres. To locate any described piece of land on this map first find the township numbered in figures on the Principal Meridian, or other North & South line. Second, the range numbered on a meridian or other East & West line, noting whether the description calls for E. or W. of Principal Meridian. Then, prolonging the two, the point of intersection falls upon

EXPLANATIONS
 County Towns
 Railroads completed
 Railroads in progress
 Canals
 The marks on finished Railroads indicate distances of one mile.

KEWEENAW P. PORTAGE LAKE & ONTONAGON DISTRICTS

ON AN ENLARGED SCALE

0 5 10 15 20 25 Miles

PLAN OF THE MARQUETTE DISTRICT

ON AN ENLARGED SCALE

0 5 10 15 20 25 Miles



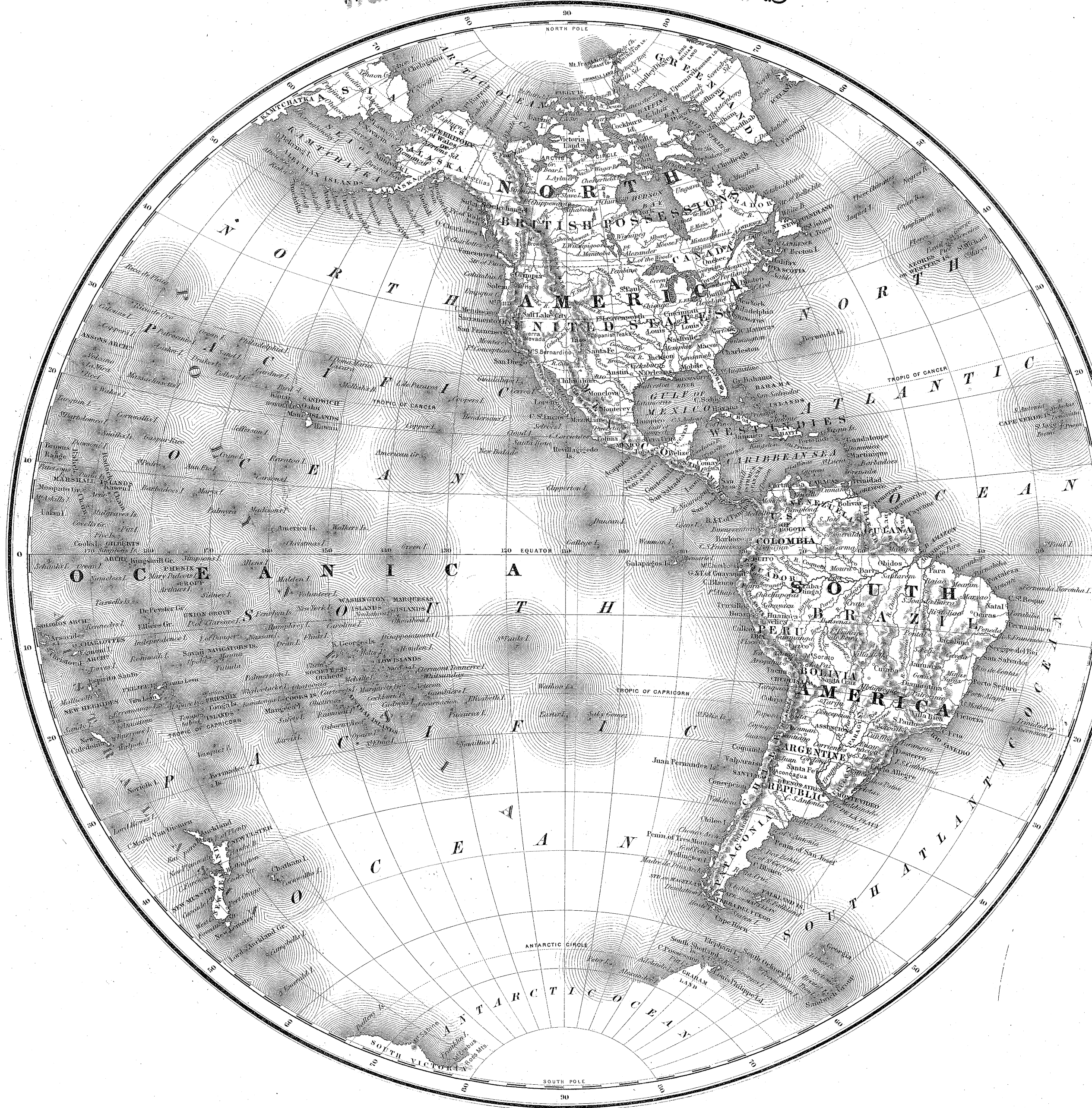
**THE
UNITED STATES
OF AMERICA**

Statute or English Miles 69.16 to a degree

Entered according to Act of Congress in the year 1872 by G.W. & C. Colton & Co. in the Office of the Librarian of Congress, at Washington.

42 40 38 36 34 32 30 28 26 24 LONGITUDE 28 WEST FROM 26 WASHINGTON 24 18 16 14 12 10 8 6 4 2 0 EAST 2

WESTERN HEMISPHERE



Revised according to Act of Congress in the Year 1853, by J.H. Colton & Co. in the Clerk's Office of the District Court of the United States for the Southern District of New York.

EASTERN HEMISPHERE



Revised according to Act of Congress in the Year 1853, by J.H. Colton & Co. in the Clerk's Office of the District Court of the United States for the Southern District of New York.

