





Class SI426

Book A5

1910a









# CONTRACTS IN FOREST-RESERVE TIMBER LANDS

LETTER FROM THE SECRETARY OF THE INTERIOR  
TRANSMITTING INFORMATION AS TO CONTRACTS IN  
FORCE AT THE TIME OF THE APPROVAL OF THE  
ACT PROHIBITING THE SELECTION OF TIMBER  
LANDS IN LIEU OF LANDS IN FOREST RESERVES  
(33 STAT., 1264) AND REQUESTING FURTHER INFORMA-  
TION WITH RESPECT TO SUCH CONTRACTS IN AN-  
SWER TO SENATE RESOLUTION OF JANUARY 27, 1910



JUNE 8, 1910.—Ordered to be printed, with illustration

WASHINGTON  
GOVERNMENT PRINTING OFFICE  
1910

-36033





# CONTRACTS IN FOREST-RESERVE TIMBER LANDS

LETTER FROM THE SECRETARY OF THE INTERIOR  
TRANSMITTING INFORMATION AS TO CONTRACTS IN  
FORCE AT THE TIME OF THE APPROVAL OF THE  
ACT PROHIBITING THE SELECTION OF TIMBER  
LANDS IN LIEU OF LANDS IN FOREST RESERVES  
(33 STAT., 1264) AND REQUESTING FURTHER INFORMA-  
TION WITH RESPECT TO SUCH CONTRACTS IN AN-  
SWER TO SENATE RESOLUTION OF JANUARY 27, 1910



JUNE 8, 1910.—Ordered to be printed, with illustration

6027  
6023

US Dep of the Interior

SI 426  
A5  
19102

OCT 20 1910  
D. OF L.

## CONTENTS.

---

	Page.
Letter of transmittal.....	21
Note regarding report made March 10, 1906, by the Secretary of the Interior on the facts and circumstances in connection with the formation and enlargement of the San Francisco Mountains Forest Reserve (House Doc. No. 613, 59th Cong., 1st sess.).....	24
Timber cutting in San Francisco Mountains National Forest.....	25
Secretary's contract No. 17818: Santa Fe Pacific Railroad Company with Arizona Lumber and Timber Company; dated October 11, 1898; effective January 1, 1899.....	27
Secretary's contract No. 17818-B: Arizona Lumber and Timber Company with Santa Fe Pacific Railroad Company, May 1, 1903.....	34
Contract of sale: Atlantic and Pacific Railroad Company, first party, to E. B. Perrin, second party; July 1, 1887.....	39
Warranty bond: The Atlantic and Pacific Railroad Company to the Arizona Cattle Company.....	43
Agreement: The Arizona Cattle Company and the Arizona Lumber Company, December 19, 1899.....	46
Assignment of agreement: Arizona Lumber Company to Arizona Lumber and Timber Company.....	47
Agreement: Atlantic and Pacific Railroad Company, first party, with Arizona Lumber Company, second party.....	48
Deed of trust: Arizona Lumber and Timber Company to Farmers' Loan and Trust Company (trustee), February 10, 1890.....	49
Agreement: Atlantic and Pacific Railroad Company, first party, with J. C. Brown, second party, December 1, 1892.....	49
Agreement: Atlantic and Pacific Railroad Company to J. C. Brown, December 1, 1892.....	50
Resolutions: Arizona Lumber and Timber Company.....	51
Resolutions: Atlantic and Pacific Railroad Company.....	53
Assignment: J. C. Brown to Saginaw Lumber Company, February 14, 1893.....	53
Contract: Atlantic and Pacific Railroad Company, Dr. E. B. Perrin, and Saginaw Lumber Company, January 5, 1894.....	54
Warranty deed: Atlantic and Pacific Railroad Company, a corporation, to Edward B. Perrin, March 10, 1894.....	56
Warranty deed: Atlantic and Pacific Railroad Company, incorporated by an act of Congress approved July 27, 1866, to Edward B. Perrin, March 10, 1894.....	58
Release and satisfaction of mortgage: The Farmer's Loan and Trust Company to Arizona Lumber and Timber Company, March 14, 1894.....	64
Contract: The Atlantic and Pacific Railroad Company to J. M. Dennis, October 15, 1896.....	64
Warranty deed: Greenlaw Brothers to Greenlaw Lumber Company, December 14, 1896.....	65
Assignment of agreement: The Greenlaw Lumber Company to Arizona Lumber and Timber Company, October 30, 1897.....	65
Contract: The Atlantic and Pacific Railroad Company to Charles A. Greenlaw and E. Greenlaw, August 13, 1898.....	66
Quitclaim deed: Saginaw Lumber Company to James McMillan, October 31, 1899.....	68
Quitclaim deed, Saginaw Lumber Company, a corporation, to James McMillan, October 31, 1899.....	68
Deed: Saginaw Lumber Company to Saginaw and Manistee Lumber Company, December 7, 1899.....	69

	Page.
Timber cutting in San Francisco Mountains National Forest—Continued.	
Quitclaim deed: James McMillan to Louis W. Myers, February 13, 1901..	70
Quitclaim deed: James McMillan to Louis W. Myers, February 13, 1901..	70
Resolutions of Board of Directors of Arizona Lumber and Timber Company, May 19, 1902.....	70
Deed of relinquishment: Arizona Lumber and Timber Company to William F. Baker and Saginaw and Manistee Lumber Company, May 19, 1902....	72
Quitclaim deed and release: Saginaw and Manistee Lumber Company to Edward B. Perrin, August 5, 1902.....	73
Assignment of contract: J. M. Dennis and A. H. Dennis, his wife, to Santa Fe Pacific Railroad Company, August 15, 1902.....	74
Release of timber rights: Saginaw and Manistee Lumber Company to Edward B. Perrin, September 13, 1902.....	74
Deed: Saginaw and Manistee Lumber Company to United States of America.....	76
Release of contract: Arizona Lumber and Timber Company to Santa Fe Pacific Railroad Company, December 30, 1902.....	80
Agreement: Santa Fe Pacific Railroad Company, a corporation, and Ari- zona Lumber and Timber Company, a corporation.....	81
Correspondence relative to Grand Canyon National Forest.....	85
Britton and Gray, attorneys for the Santa Fe Pacific Railroad Company, to the Secretary of the Interior, June 13, 1902.....	86
The Commissioner of the General Land Office to the Secretary of the Inte- rior, June 30, 1902.....	88
The Secretary of the Interior to Britton and Gray, attorneys for the Santa Fe Pacific Railroad Company, July 5, 1902.....	90
The Secretary of the Interior to the Commissioner of the General Land Office, February 25, 1903.....	91
Correspondence relating to inclusion in the Santa Barbara National Forest of the Rancho los Prietos y Nojalayegua.....	94
California delegation in Congress to Commissioner of the General Land Office, February 3, 1898.....	95
Resolutions of common council of Santa Barbara, Cal., February 5, 1908....	95
Resolutions of Chamber of Commerce of Los Angeles, Cal., January 19, 1898.....	96
Resolutions of board of supervisors of Los Angeles County, Cal., January 10, 1898.....	96
Petition of sundry citizens of Ventura County, Cal., and resolution of board of supervisors of Ventura County, Cal.....	97
Petition of sundry citizens of Ventura County, Cal.....	99
The Secretary of the Interior to the Director of the Geological Survey, November 30, 1901, transmitting letter and inclosures from Senator George C. Perkins.....	100
Senator George C. Perkins to the Secretary of the Interior, November 23, 1901, inclosing petitions from sundry citizens of Santa Barbara County, Cal.....	100
Petitions from sundry citizens of Santa Barbara County, Cal.....	100
Senator George C. Perkins to the Secretary of the Interior, December 12, 1901, inclosing resolutions of the board of supervisors of Santa Barbara County, Cal., and of the Chamber of Commerce of the same county....	103
Resolutions of board of supervisors of Santa Barbara County, Cal.....	103
Commissioner of the General Land Office to Senator George C. Perkins, December 31, 1901.....	105
Memorandum by Acting Chief of Division G of the General Land Office, December 28, 1901.....	105
Jed L. Washburn and Santa Barbara Water Company to the Secretary of the Interior, February 19, 1902.....	106
The American Forest Association to Charles F. Carrier, chairman Santa Barbara Chamber of Commerce, December 21, 1901.....	106
Charles F. Carrier to F. H. Newell, secretary the American Forestry Asso- ciation, December 6, 1901, inclosing resolution passed by the Chamber of Commerce of Santa Barbara County, Cal.....	107
Resolutions of Chamber of Commerce of Santa Barbara County, Cal....	108
The Commissioner of the General Land Office to the Secretary of the Inte- rior, January 11, 1902.....	109
The Commissioner of the General Land Office to the Secretary of the Inte- rior, January 27, 1902.....	110

	Page.
Correspondence relating to inclusion in the Santa Barbara National Forest of the Rancho los Prietos y Nojalayegua—Continued.	
Senator Thomas R. Bard to the Secretary of the Interior, March 6, 1902, inclosing application of the citizens of Santa Barbara County, Cal.....	111
Petition of sundry electors of Santa Barbara County, Cal.....	111
Jarrett T. Richards to the Secretary of the Interior, March 6, 1902.....	116
Acting Commissioner of the General Land Office to the Secretary of the Interior, April 4, 1902.....	117
Acting Commissioner of the General Land Office to Senator Thomas R. Bard, April 4, 1902.....	117
Commissioner of the General Land Office to B. F. Allen, forest superintendent, Los Angeles, Cal., April 5, 1902.....	118
Acting Commissioner of the General Land Office to the Secretary of the Interior, July 7, 1902.....	119
R. Woodland Gates, private secretary of Senator Bard, to the Director of the Geological Survey, July 27, 1902.....	122
Senator Thomas R. Bard to the Director of the Geological Survey, August 12, 1902.....	123
Commissioner of the water works department, Santa Barbara, Cal., to Senator Thomas R. Bard, September 15, 1902.....	125
The Commissioner of the General Land Office to the Secretary of the Interior, September 23, 1902.....	126
Jarrett T. Richards to Senator Thomas R. Bard, October 4, 1902.....	127
Jarrett T. Richards to the Secretary of the Interior, October 4, 1902.....	128
R. Woodland Gates, private secretary to Senator Thomas R. Bard, to the Secretary of the Interior, October 10, 1902, inclosing letter from Jarrett T. Richards.....	131
Jarrett T. Richards to Senator Thomas R. Bard, October 12, 1902.....	131
Acting Director of the Geological Survey to the Secretary of the Interior, October 13, 1902.....	132
Acting Director of the Geological Survey to the Secretary of the Interior, October 16, 1902.....	133
J. B. Lippincott to R. A. Richards, October 17, 1902.....	133
Commissioner of the General Land Office to the Secretary of the Interior, November 10, 1902.....	134
Mayor of the city of Santa Barbara, Cal., and members of the Chamber of Commerce to the Secretary of the Interior, November 2, 1902.....	136
The Commissioner of the General Land Office to the Secretary of the Interior, November 10, 1902.....	137
Telegram from the mayor and members of the Chamber of Commerce of Santa Barbara, Cal., to the Secretary of the Interior, November 12, 1902.	139
Telegram from Senator Thomas R. Bard to the Secretary of the Interior, November 13, 1902.....	140
Senator Thomas R. Bard to the Secretary of the Interior, November 15, 1902.....	140
Senator Thomas R. Bard to R. Woodland Gates, November 19, 1902.....	141
R. Woodland Gates, private secretary to Senator Thomas R. Bard, to the Assistant Attorney-General of the Department of the Interior, November 28, 1902.....	141
The Secretary of the Interior to the Commissioner of the General Land Office, December 2, 1902.....	142
The Commissioner of the General Land Office to Senator Thomas R. Bard, December 8, 1902.....	143
The Commissioner of the General Land Office to Senator George C. Perkins, December 10, 1902.....	143
M. J. McVean to the Acting Commissioner of the General Land Office, January 26, 1902.....	143
Jed L. Washburn to the Secretary of the Interior, February 11, 1903.....	144
The president and the secretary of the Santa Barbara Water Company to the Secretary of the Interior.....	144
The Secretary of the Interior to the Commissioner of the General Land Office, June 19, 1903.....	145
The Secretary of the Interior to the Commissioner of the General Land Office, June 25, 1903.....	146
M. J. McVean to the Acting Commissioner of the General Land Office, June 25, 1903.....	147
The Acting Commissioner of the General Land Office to the Secretary of the Interior, June 26, 1903.....	147

	Page.
Correspondence, etc.—Continued.	
The Acting Commissioner of the General Land Office to the Secretary of the Interior, June 30, 1903.....	151
Nathan W. Blackshard, Edward S. Thacher, and Thomas O. Toland to Representative C. A. Barlow.....	154
The Forester, Bureau of Forestry, to W. A. Richards, September 3, 1903....	156
The Secretary of the Interior to the Commissioner of the General Land Office, December 28, 1903, inclosing schedule of papers.....	157
Brief submitted by Thayer and Rankin, attorneys for the city and county of Santa Barbara, Cal.....	157
Exhibit A.—Statement of facts and reasons why the Los Prietos Rancho should be embraced within a government forest reserve and might be added to the Pine Mountain and Zaca Lake Reserve.....	165
Exhibit B.—Petition of sundry citizens of Santa Barbara County, Cal., (Lompoc and Santa Rita Valley) to Senator George C. Perkins.....	172
Exhibit C.—Petition of sundry citizens of Santa Barbara County, Cal., to Senator George C. Perkins.....	173
Exhibit D.—Chairman of the committee on public utilities, Santa Barbara, Cal., to the Secretary of the American Forestry Association, inclosing resolutions of the board of supervisors and the Chamber of Commerce of the County of Santa Barbara, Cal.....	175
Resolution by the board of supervisors of the county of Santa Barbara, Cal., December 2, 1901.....	176
Resolution by the Chamber of Commerce of the County of Santa Barbara, Cal., December 4, 1901.....	177
Exhibit E.—Jed L. Washburn and the Santa Barbara Water Company to the Secretary of the Interior, February 19, 1902.....	178
Exhibit F.—Senator Thomas R. Bard to the Secretary of the Interior, March 6, 1902.....	179
Exhibit G.—Willis S. Slosson, forest supervisor, to B. F. Allen, forest superintendent, June 8, 1902.....	180
Exhibit H.—Acting Commissioner of the General Land Office to the Secretary of the Interior, July 7, 1902.....	186
Exhibit I.—Senator Thomas R. Bard to the Director of the Geological Survey, August 12, 1902.....	188
Exhibit J.—Willis M. Slosson, forest supervisor, to the Commissioner of the General Land Office, August 30, 1902.....	191
Exhibit K.—B. F. Allen, forest superintendent, to the Commissioner of the General Land Office, September 13, 1902.....	191
Exhibit L.—Commissioner of the waterworks department of Santa Barbara, Cal., to Senator Thomas R. Bard, September 15, 1902.....	192
Exhibit M.—Commissioner of the General Land Office to the Secretary of the Interior, September 23, 1902.....	193
Exhibit N.—Jarrett T. Richards to the Secretary of the Interior, October 4, 1902.....	194
Exhibit O.—The Acting Director of the Geological Survey to the Secretary of the Interior, October 13, 1902.....	197
Exhibit P.—The Acting Director of the Geological Survey to the Secretary of the Interior, October 16, 1902.....	198
Exhibit Q.—The Commissioner of the General Land Office to the Secretary of the Interior, November 10, 1902.....	199
Exhibit R.—Petition of the mayor and others of Santa Barbara, Cal., to the Secretary of the Interior, November 12, 1902.....	201
Exhibit S.—R. Woodland Gates to the Assistant Attorney-General of the Interior Department, November 28, 1902.....	202
Exhibit T.—The Secretary of the Interior to the Commissioner of the General Land Office, December 2, 1902.....	203
Exhibit U.—J. B. Lippincott to the Forester, Bureau of Forestry, January 30, 1903.....	204
Exhibit 1.—Jed L. Washburn to the Secretary of the Interior, February 11, 1903.....	205
Exhibit 2.—President and secretary of the Santa Barbara Water Company to the Secretary of the Interior.....	205
Schedules showing areas selected.....	207
Summary of areas selected, by States.....	209
Total area selected.....	209
Aztec Land and Cattle Company (Limited), San Francisco Mountains Forest Reserve.....	209

## Schedules showing areas selected—Continued.

Page.

## Summary of areas selected—Continued.

William F. Baker, San Francisco Mountains Forest Reserve.....	209
Robert and E. B. Perrin, San Francisco Mountains Forest Reserve...	210
Saginaw and Manistee Lumber Company, San Francisco Mountains Forest Reserve.....	210
Santa Fe Pacific Railroad Company, San Francisco Mountains Forest Reserve.....	210
Santa Fe Pacific Railroad Company, Grand Canyon Forest Reserve..	210
Restricted selections, Santa Barbara Water Company, Santa Barbara Forest Reserve.....	211
Restricted selections, Jed L. Washburn, Santa Barbara Forest Reserve..	211
Restricted selections by Aztec Land and Cattle Company (Limited) prior to March 3, 1905, San Francisco Mountains Forest Reserve.....	211
Total, by States.....	211
Arizona—	
Prescott land district.....	211
Tucson land district.....	212
Total, by land districts.....	212
California—	
Los Angeles land district.....	212
New Mexico—	
Clayton land district.....	212
Las Cruces land district.....	214
Roswell land district.....	214
Santa Fe land district.....	216
Total, by land districts.....	217
Oklahoma—	
Woodward land district.....	217
Unrestricted selections by Aztec Land and Cattle Company (Limited) prior to March 3, 1905, San Francisco Mountains Forest Reserve.....	217
Total, by States.....	217
Arizona—	
Tucson land district.....	218
Prescott land district.....	218
Total, by land districts.....	218
Arkansas—	
Camden land district.....	218
Little Rock land district.....	219
Total, by land districts.....	219
California—	
Eureka land district.....	219
Redding land district.....	219
Sacramento land district.....	220
San Francisco land district.....	220
Susanville land district.....	221
Visalia land district.....	221
Marysville land district.....	222
Total, by land districts.....	222
Idaho—	
Boise land district.....	222
Coeur d'Alene land district.....	224
Lewiston land district.....	225
Total, by land districts.....	225
Louisiana—	
Natchitoches land district.....	225
New Orleans land district.....	225
Total, by land districts.....	226
Minnesota—	
Duluth land district.....	226
Cass Lake land district.....	226
Total, by land districts.....	226
Mississippi—	
Jackson land district.....	227
Montana—	
Bozeman land district.....	227
Great Falls land district.....	228
Helena land district.....	228

Schedules showing areas selected—Continued.	Page.
Unrestricted selections, etc.—Continued.	
Montana—Continued.	
Kalispell land district.....	228
Lewistown land district.....	228
Miles City land district.....	229
Missoula land district.....	229
Nebraska—	
Broken Bow land district.....	229
Valentine land district.....	229
Total, by land districts.....	229
Nevada—	
Carson City land district.....	233
New Mexico—	
Clayton land district.....	230
Las Cruces land district.....	232
Roswell land district.....	232
Santa Fe land district.....	232
Total by land districts.....	232
North Dakota—	
Bismarck land district.....	234
Devils Lake land district.....	234
Grand Forks land district.....	234
Minot land district.....	234
Total, by land districts.....	234
Oklahoma—	
Woodward land district.....	234
Oregon—	
Burns land district.....	235
La Grande land district.....	235
Lakeview land district.....	235
Oregon City land district.....	238
Roseburg land district.....	238
The Dalles land district.....	240
Total, by land districts.....	241
South Dakota—	
Rapid City land district.....	241
Washington—	
Olympia land district.....	241
Seattle land district.....	241
Spokane Falls land district.....	242
Vancouver land district.....	242
Walla Walla land district.....	242
Waterville land district.....	243
Total, by land districts.....	243
Wyoming—	
Buffalo land district.....	243
Douglas land district.....	243
Lander land district.....	243
Total, by land districts.....	243
Unrestricted selections by Aztec Land and Cattle Company (Limited) since March 3, 1905, San Francisco Mountains Forest Reserve.....	244
Summary, by States.....	244
Arizona—	
Phoenix land district.....	244
California—	
Los Angeles land district.....	244
Redding land district.....	244
Susanville land district.....	245
Visalia land district.....	245
Total, by land districts.....	245
Idaho—	
Boise land district.....	246
Coeur d'Alene land district.....	247
Hailey land district.....	247
Lewiston land district.....	247
Total, by land districts.....	248



Schedules showing areas selected—Continued.	Page.
Unrestricted selections, etc.—Continued.	
Louisiana—	
New Orleans land district.....	248
Nebraska—	
Valentine land district.....	248
Nevada—	
Carson City land district.....	248
New Mexico—	
Clayton land district.....	249
Las Cruces land district.....	249
Santa Fe land district.....	249
Total, by land districts.....	249
North Dakota—	
Devils Lake land district.....	249
Minot land district.....	249
Total, by land districts.....	249
Oregon—	
Burns land district.....	250
Lakeview land district.....	250
La Grande land district.....	250
Oregon City land district.....	250
Portland land district.....	250
Roseburg land district.....	250
Total, by land districts.....	250
Washington—	
Olympia land district.....	251
Seattle land district.....	251
Spokane land district.....	251
Vancouver land district.....	251
Walla Walla land district.....	252
Waterville land district.....	252
Total, by land districts.....	252
Wyoming—	
Douglas land district.....	252
Unrestricted selections by William F. Baker, prior to March 3, 1905, San Francisco Mountains Forest Reserve.....	252
Total, by States.....	252
California—	
Susanville land district.....	252
Montana—	
Lewiston land district.....	254
Great Falls land district.....	254
Miles City land district.....	254
Kalispell land district.....	254
Total, by land districts.....	254
Oregon—	
Lagrande land district.....	255
Lakeview land district.....	255
Oregon City land district.....	256
Roseburg land district.....	257
The Dalles land district.....	257
Total, by land districts.....	257
Washington—	
Olympia land district.....	258
Seattle land district.....	258
Vancouver land district.....	258
Total, by land districts.....	258
Unrestricted selections by William F. Baker, after March 3, 1905, San Francisco Mountains Forest Reserve.....	258
Total, by States.....	258
Arizona—	
Tucson land district.....	258
California—	
Los Angeles land district.....	259
Colorado—	
Durango land district.....	259

	Page.
Schedules showing areas selected—Continued.	
Unrestricted selections, etc.—Continued.	
Idaho—	
Boise land district.....	259
Coeur d'Alene land district.....	259
Total, by land districts.....	259
Nevada—	
Carson City land district.....	259
Oregon—	
Portland land district.....	259
Roseburg land district.....	260
Total, by land districts.....	260
Washington—	
Spokane land district.....	260
Vancouver land district.....	260
Waterville land district.....	260
Total, by land districts.....	260
Wyoming—	
Buffalo land district.....	260
Restricted selections by Robert and Edward B. Perrin, prior to March 3, 1905, San Francisco Mountains Forest Reserve.....	261
Total, by States.....	261
Arizona—	
Tucson land district.....	261
Prescott land district.....	261
Total, by land districts.....	261
California—	
Los Angeles land district.....	261
New Mexico—	
Clayton land district.....	262
Las Cruces land district.....	264
Roswell land district.....	264
Total, by land districts.....	264
Oklahoma—	
Woodward land district.....	265
Unrestricted selections by Robert and Edward B. Perrin prior to March 3, 1905, San Francisco Mountains Forest Reserve.....	265
Total, by States.....	265
Arizona—	
Tucson land district.....	265
California—	
Eureka land district.....	266
Redding land district.....	266
San Francisco land district.....	266
Susanville land district.....	270
Visalia land district.....	271
Los Angeles land district.....	271
Total, by land districts.....	271
Idaho—	
Boise land district.....	271
Coeur d'Alene land district.....	271
Hailey land district.....	273
Lewiston land district.....	273
Total, by land districts.....	273
Montana—	
Helena land district.....	273
Kalispell land district.....	273
Lewistown land district.....	274
Miles City land district.....	274
Total, by land districts.....	274
Nevada—	
Carson City land district.....	274
North Dakota—	
Bismarck land district.....	275

## Schedules showing areas selected—Continued.

Page.

## Unrestricted selections, etc.—Continued.

Oregon—	
Burns land district.....	275
La Grande land district.....	275
Lakeview land district.....	277
Oregon City land district.....	277
Roseburg land district.....	278
The Dalles land district.....	280
Total, by land districts.....	281
Washington—	
North Yakima land district.....	281
Olympia land district.....	282
Seattle land district.....	282
Spokane Falls land district.....	282
Vancouver land district.....	283
Walla Walla land district.....	284
Waterville land district.....	286
Total, by land districts.....	286
Unrestricted selections by E. B. Perrin after March 3, 1905, San Francisco	
Mountains Forest Reserve.....	286
Total, by States.....	286
California—	
Oakland land district.....	287
Visalia land district.....	287
Total, by land districts.....	287
Idaho—	
Coeur d'Alene land district.....	287
Lewiston land district.....	288
Total, by land districts.....	288
Minnesota—	
Duluth land district.....	288
St. Cloud land district.....	288
Total, by land districts.....	288
Montana—	
Kalispell land district.....	288
Nevada—	
Carson City land district.....	289
North Dakota—	
Bismarck land district.....	289
Oregon—	
La Grande land district.....	289
Lakeview land district.....	289
Portland land district.....	289
Roseburg land district.....	289
The Dalles land district.....	290
Total, by land districts.....	290
Washington—	
North Yakima land district.....	290
Seattle land district.....	290
Spokane land district.....	290
Walla Walla land district.....	290
Waterville land district.....	290
Total, by land districts.....	291
Wisconsin—	
Wausau land district.....	291
Wyoming—	
Cheyenne land district.....	291
Douglas land district.....	291
Total, by land districts.....	291
Restricted selections by Saginaw and Manistee Lumber Company prior to	
March 3, 1905, San Francisco Mountains Forest Reserve.....	291
Total, by States.....	291
New Mexico—	
Roswell land district.....	291

Schedules showing areas selected—Continued.	Page.
Restricted selections, etc.—Continued.	
Arizona—	
Tucson land district.....	292
Unrestricted selections by Saginaw and Manistee Lumber Company prior to March 3, 1905, San Francisco Mountains Forest Reserve.....	292
Total, by States .....	292
California—	
Susanville land district.....	292
Idaho—	
Boise land district.....	293
Montana—	
Miles City land district.....	293
Great Falls land district.....	293
Helena land district.....	293
Lewistown land district.....	293
Total, by land districts.....	293
Oregon—	
La Grande land district.....	294
Lakeview land district.....	294
Oregon City land district.....	294
Roseburg land district.....	294
The Dalles land district.....	294
Total, by land districts.....	295
Washington—	
Seattle land district.....	295
Vancouver land district.....	295
Total, by land districts.....	295
Restricted selections by Santa Fe Pacific Railroad Company prior to March 3, 1905, San Francisco Mountains Forest Reserve.....	295
Total by States .....	295
Arizona—	
Prescott land district.....	296
Tucson land district.....	296
Total, by land districts.....	296
California—	
Independence land district.....	296
Los Angeles land district.....	296
Total, by land districts.....	297
New Mexico—	
Clayton land district.....	297
Las Cruces land district.....	305
Roswell land district.....	306
Santa Fe land district.....	310
Total, by land districts.....	311
Oklahoma—	
Woodward land district.....	311
Unrestricted selections by Santa Fe Pacific Railroad Company prior to March 3, 1905, San Francisco Mountains Forest Reserve.....	312
Total, by States.....	312
Arkansas—	
Dardanelle land district.....	313
Harrison land district.....	327
Little Rock land district.....	328
Total, by land districts.....	329
California—	
Marysville land district.....	329
Redding land district.....	329
Susanville land district.....	333
Visalia land district.....	338
Total, by land districts.....	338
Colorado—	
Denver land district.....	339
Pueblo land district.....	339
Total, by land districts.....	339
Idaho—	
Coeur d'Alene land district.....	339

Schedules showing areas selected—Continued.  
 Unrestricted selections, etc.—Continued.

Page.

Florida—	
Gainesville land district.....	339
Louisiana—	
New Orleans land district.....	340
Natchitoches land district.....	340
Total, by land districts.....	340
Michigan—	
Marquette land district.....	340
Minnesota—	
Cass Lake land district.....	340
Crookston land district.....	341
Duluth land district.....	341
St. Cloud land district.....	347
Total, by land districts.....	347
Mississippi—	
Jackson land district.....	347
Montana—	
Bozeman land district.....	347
Kalispell land district.....	347
Lewistown land district.....	347
Miles City land district.....	347
Total, by land districts.....	348
Nevada—	
Carson City land district.....	348
New Mexico—	
Clayton land district.....	348
Las Cruces land district.....	348
Santa Fe land district.....	348
Total, by land districts.....	350
North Dakota—	
Devils Lake land district.....	351
Dickinson land district.....	351
Minot land district.....	351
Total, by land districts.....	351
Oregon—	
Burns land district.....	351
The Dalles land district.....	351
Lakeview land district.....	355
Oregon City land district.....	356
La Grande land district.....	358
Roseburg land district.....	358
Total, by land districts.....	360
South Dakota—	
Aberdeen land district.....	360
Washington—	
North Yakima land district.....	361
Olympia land district.....	361
Spokane Falls land district.....	361
Vancouver land district.....	362
Walla Walla land district.....	362
Waterville land district.....	363
Total, by land districts.....	363
Wisconsin—	
Ashland land district.....	364
Eau Claire land district.....	364
Wausau land district.....	364
Total, by land districts.....	364
Wyoming—	
Cheyenne land district.....	364
Douglas land district.....	365
Buffalo land district.....	365
Evanston land district.....	365
Total, by land districts.....	365

Schedules showing areas selected—Continued.		Page.
Restricted selections by Santa Fe Pacific Railroad Company since March 3, 1905, San Francisco Mountains Forest Reserve.....		366
Total, by States.....		366
Arizona—		
Phoenix land district.....		366
California—		
Los Angeles land district.....		366
New Mexico—		
Clayton land district.....		367
Las Cruces land district.....		367
Roswell land district.....		368
Total, by land districts.....		369
Louisiana—		
Natchitoches land district.....		370
New Orleans land district.....		370
Total, by land districts.....		370
Mississippi—		
Jackson land district.....		370
Unrestricted selections by Santa Fe Pacific Railroad Company since March 3, 1905, San Francisco Mountains Forest Reserve.....		370
Total, by States.....		370
Arizona—		
Phoenix land district.....		371
Prescott land district.....		371
Tucson land district.....		371
Total, by land districts.....		371
Arkansas—		
Camden land district.....		371
Little Rock land district.....		371
Total, by land districts.....		371
California—		
Eureka land district.....		372
Independence land district.....		372
Los Angeles land district.....		372
Marysville land district.....		372
Redding land district.....		372
Oakland land district.....		375
Sacramento land district.....		375
San Francisco land district.....		375
Stockton land district.....		375
Susanville land district.....		375
Visalia land district.....		377
Total, by land districts.....		378
Colorado—		
Denver land district.....		378
Durango land district.....		379
Glenwood Springs land district.....		379
Lamar land district.....		379
Pueblo land district.....		379
Total, by land districts.....		380
Florida—		
Gainesville land district.....		380
Idaho—		
Boise land district.....		380
Coeur d'Alene land district.....		381
Hailey land district.....		382
Lewiston land district.....		382
Total, by land districts.....		383
Louisiana—		
Natchitoches land district.....		383
New Orleans land district.....		383
Total, by land districts.....		383
Michigan—		
Marquette land district.....		383

## Schedules showing areas selected—Continued.

Page.

## Unrestricted selections, etc.—Continued.

Minnesota—	
Cass Lake land district.....	384
Crookston land district.....	384
Duluth land district.....	384
St. Cloud land district.....	386
Total, by land districts.....	387
Mississippi—	
Jackson land district.....	387
Montana—	
Bozeman land district.....	387
Great Falls land district.....	387
Helena land district.....	388
Lewistown land district.....	388
Miles City land district.....	389
Total, by land districts.....	389
Nevada—	
Carson City land district.....	389
North Dakota—	
Bismarck land district.....	391
Devils Lake land district.....	393
Dickinson land district.....	393
Grand Forks land district.....	393
Minot land district.....	393
Total, by land districts.....	393
Nebraska—	
Alliance land district.....	394
Valentine land district.....	394
Total, by land districts.....	394
New Mexico—	
Clayton land district.....	394
Las Cruces land district.....	395
Roswell land district.....	395
Santa Fe land district.....	395
Total, by land districts.....	396
Oklahoma—	
Woodward land district.....	397
Oregon—	
Burns land district.....	397
La Grande land district.....	397
Lakeview land district.....	398
Oregon City land district.....	398
Portland land district.....	398
Roseburg land district.....	399
The Dalles land district.....	401
Total, by land districts.....	402
South Dakota—	
Aberdeen land district.....	402
Lemmon land district.....	403
Rapid City land district.....	403
Total, by land districts.....	403
Washington—	
North Yakima land district.....	404
Olympia land district.....	404
Seattle land district.....	404
Spokane land district.....	404
Vancouver land district.....	405
Walla Walla land district.....	405
Waterville land district.....	406
Total, by land districts.....	406
Wisconsin—	
Wausau land district.....	407
Wyoming—	
Buffalo land district.....	407
Cheyenne land district.....	407
Douglas land district.....	409

Schedules showing areas selected—Continued.	Page.
Unrestricted selections, etc.—Continued.	
Wyoming—Continued.	
Evanston land district.....	410
Lander land district.....	411
Sundance land district.....	411
Total, by land districts.....	412
Restricted selections by Santa Fe Pacific Railroad Company prior to March 3, 1905, Grand Canyon Forest Reserve.....	412
Total, by States.....	412
Arizona—	
Prescott land district.....	412
Tucson land district.....	413
Total, by land districts.....	413
California—	
Los Angeles land district.....	414
Oklahoma—	
Woodward land district.....	414
New Mexico—	
Clayton land district.....	415
Las Cruces land district.....	416
Roswell land district.....	417
Santa Fe land district.....	421
Total, by land districts.....	422
Unrestricted selections by Santa Fe Pacific Railroad Company prior to March 3, 1905, Grand Canyon Forest Reserve.....	422
Total, by States.....	422
Alabama—	
Montgomery land district.....	422
Arkansas—	
Dardanelle land district.....	423
California—	
Eureka land district.....	424
Marysville land district.....	425
Redding land district.....	428
Sacramento land district.....	428
Susanville land district.....	429
Total, by land districts.....	431
Idaho—	
Boise land district.....	431
Coeur d'Alene land district.....	431
Total, by land districts.....	432
Michigan—	
Marquette land district.....	432
Minnesota—	
Cass Lake land district.....	433
Crookston land district.....	433
Duluth land district.....	434
St. Cloud land district.....	444
Total, by land districts.....	444
Montana—	
Kalispell land district.....	445
Missoula land district.....	445
Total, by land districts.....	445
New Mexico—	
Roswell land district.....	445
North Dakota—	
Bismarck land district.....	445
Devils Lake land district.....	445
Grand Forks land district.....	446
Minot land district.....	446
Total, by land districts.....	446
Oklahoma—	
Woodward land district.....	446



## Schedules showing areas selected—Continued.

Page.

## Unrestricted selections, etc.—Continued.

Oregon—	
Burns land district.....	447
La Grande land district.....	447
Lakeview land district.....	447
Oregon City land district.....	454
Roseburg land district.....	454
The Dalles land district.....	454
Total, by land districts.....	454
Washington—	
North Yakima land district.....	454
Olympia land district.....	454
Total, by land districts.....	455
Wisconsin—	
Ashland land district.....	455
Eau Claire land district.....	455
Wausau land district.....	455
Total, by land districts.....	455
Unrestricted selections by Santa Fe Pacific Railroad Company since March 3, 1905, Grand Canyon Forest Reserve.....	456
Total, by States.....	456
Arizona—	
Phoenix land district.....	456
Prescott land district.....	456
Total, by land districts.....	456
California—	
Los Angeles land district.....	456
Colorado—	
Denver land district.....	456
Idaho—	
Coeur d'Alene land district.....	456
Minnesota—	
Cass Lake land district.....	457
Duluth land district.....	457
Total, by land districts.....	457
North Dakota—	
Minot land district.....	457
New Mexico—	
Clayton land district.....	457
Las Cruces land district.....	457
Roswell land district.....	457
Santa Fe land district.....	458
Total, by land districts.....	458
Oregon—	
Lakeview land district.....	458
Oregon City land district.....	458
Portland land district.....	458
Roseburg land district.....	458
Total, by land districts.....	459
Washington—	
Seattle land district.....	459
Wyoming—	
Cheyenne land district.....	459
Restricted selections by Santa Barbara Water Company, prior to March 3, 1905, Santa Barbara Forest Reserve.....	459
Total, by States.....	459
California—	
Visalia land district.....	459
Colorado—	
Del Norte land district.....	460
Denver land district.....	460
Lamar land district.....	460
Pueblo land district.....	460
Total, by land districts.....	460

Schedules showing areas selected—Continued.	Page.
Restricted selections, etc.—Continued.	
Idaho:	
Blackfoot land district.....	460
Boise land district.....	460
Hailey land district.....	460
Total, by land districts.....	460
Montana:	
Helena land district.....	461
Miles City land district.....	461
Total, by land districts.....	461
Nebraska:	
Broken Bow land district.....	461
Nevada:	
Carson City land district.....	461
North Dakota:	
Devils Lake land district.....	462
Minot land district.....	462
Total, by land districts.....	462
Oregon:	
Burns land district.....	463
La Grande land district.....	463
Lakeview land district.....	463
The Dalles land district.....	463
Total, by land districts.....	464
South Dakota—	
Rapid City land district.....	464
Washington—	
North Yakima land district.....	464
Spokane land district.....	465
Vancouver land district.....	465
Walla Walla land district.....	465
Waterville land district.....	465
Total, by land districts.....	465
Wyoming—	
Buffalo land district.....	466
Cheyenne land district.....	466
Lander land district.....	466
Sundance land district.....	466
Total, by land districts.....	466
Restricted selections by Santa Barbara Water Company, since March 3,	
1905, Santa Barbara Forest Reserve.....	467
Total, by States.....	467
Arizona—	
Phoenix land district.....	467
Idaho—	
Boise land district.....	467
Hailey land district.....	467
Total, by land districts.....	467
Nevada—	
Carson City land district.....	467
Colorado—	
Pueblo land district.....	468
North Dakota—	
Bismarck land district.....	468
Devils Lake land district.....	469
Minot land district.....	469
Total, by land districts.....	469
Oklahoma—	
Woodward land district.....	469
Oregon—	
The Dalles land district.....	469
South Dakota—	
Rapid City land district.....	469

## Schedules showing areas selected—Continued.

Page.

## Restricted selections, etc.—Continued.

Wyoming—	
Buffalo land district.....	470
Cheyenne land district.....	470
Sundance land district.....	470
Total, by land districts.....	470
Restricted selections by Jed L. Washburn prior to March 3, 1905, Santa	
Barbara Forest Reserve.....	470
Total, by States.....	470
Colorado—	
Denver land district.....	471
Idaho—	
Blackfoot land district.....	471
Minnesota—	
St. Cloud land district.....	471
Montana—	
Bozeman land district.....	471
Great Falls land district.....	471
Helena land district.....	472
Kalispell land district.....	473
Lewistown land district.....	473
Miles City land district.....	474
Total, by land districts.....	475
New Mexico—	
Las Cruces land district.....	475
Roswell land district.....	475
Total, by land districts.....	475
North Dakota—	
Minot land district.....	475
Bismarek land district.....	475
Devils Lake land district.....	475
Total, by land districts.....	475
Oregon—	
Burns land district.....	476
La Grande land district.....	476
Lakeview land district.....	476
The Dalles land district.....	476
Total, by land districts.....	478
Washington—	
North Yakima land district.....	479
Spokane land district.....	479
Walla Walla land district.....	479
Waterville land district.....	480
Total, by land districts.....	480
Wyoming—	
Buffalo land district.....	481
Cheyenne land district.....	481
Douglas land district.....	481
Lander land district.....	481
Sundance land district.....	481
Total, by land districts.....	481
Restricted selections by Jed L. Washburn, since March 3, 1905, Santa	
Barbara Forest Reserve.....	482
Total, by States.....	482
Colorado—	
Pueblo.....	482
Idaho—	
Blackfoot land district.....	482
Montana—	
Bozeman land district.....	482
Great Falls land district.....	483
Helena land district.....	483
Lewistown land district.....	483
Miles City land district.....	484
Missoula land district.....	484
Total, by land districts.....	484

	Page.
Schedules showing areas selected—Continued.	
Restricted selections, etc.—Continued.	
North Dakota—	
Bismarck land district.....	484
Minot land district.....	484
Total, by land districts.....	484
Oregon—	
La Grande land district.....	484
The Dalles land district.....	484
Total, by land districts.....	484
Washington—	
Waterville land district.....	485
Wyoming—	
Buffalo land district.....	485
Evanston land district.....	485
Lander land district.....	485
Total, by land districts.....	485

DEPARTMENT OF THE INTERIOR,  
*Washington, May 21, 1910.*

SIR: In compliance with Senate resolution of January 27, 1910, directing that the Senate be informed what contracts were in force at the time of the approval of an act entitled "An act prohibiting the selection of timber lands in lieu of lands in forest reserves" (33 Stat., 1264), and requesting further information with respect to said contracts, etc., I have the honor to submit—

The records of this department do not disclose that any formal contracts had been entered into between the Secretary of the Interior or other government officer and any person, firm, or corporation coming within the saving clause of the aforesaid act; but it is disclosed that on May 16, 1905 (33 L. D., 558), Mr. Secretary Hitchcock approved a circular letter addressed to "Registers and receivers, United States land offices," explaining and construing the provisions of said act, wherein it was stated:

In providing that "the validity of contracts entered into by the Secretary of the Interior prior to the passage of this act shall not be impaired," Congress referred to, recognized, and authorized the consummation of certain agreements entered into between the Secretary of the Interior and the owners of certain odd-numbered sections of land in the San Francisco Mountains and Grand Canyon forest reserves in Arizona, and the owners of certain lands, not theretofore reserved but included by the President's proclamation of December 22, 1903, within the Santa Barbara Forest Reserve in California. Under this provision selections are still authorized to be made in satisfaction of tracts relinquished, or to be relinquished, as follows: First, of odd-numbered sections within the San Francisco Mountains Forest Reserve, Arizona, relinquished or to be relinquished, to the United States, either by the Santa Fe Pacific Railroad Company, the Aztec Land and Cattle Company, the Saginaw and Manistee Lumber Company, William F. Baker, or Edward B. Perrin; second, of odd-numbered sections within the Grand Canyon Forest Reserve, Arizona, relinquished or to be relinquished to the United States by the Santa Fe Pacific Railroad Company; and, third, lands of both even and odd numbered sections within the Santa Barbara Forest Reserve, California, as defined by the President's proclamation of December 22, 1903, but which were not included within the former Pine Mountain and Zaca Lake Forest Reserve nor within the former Santa Ynez Forest Reserve, and relinquished or to be relinquished to the United States by either the Santa Barbara Water Company or Jed L. Washburn. Upon the presentation of such relinquishments, with applications to select lands in lieu thereof, in accordance with instructions of July 7, 1902 (31 L. D., 372), you will accept same if otherwise unobjectionable.

As three several agreements entered into between Mr. Secretary Hitchcock and certain persons and corporations were construed by him and have since been accepted by the department as constituting contracts within the meaning of said act of March 3, 1905, copies of letters, petitions, and other documents accompanying the several applications, and the replies of the department with respect thereto culminating in and evidencing the agreements are furnished herewith.

Under the agreements the owners of the land in the San Francisco Mountains Reserve were to surrender all their holdings, with certain exceptions, necessary for business purposes, to use a certain number

of acres, known as restricted base, in selecting nontimbered land south of thirty-seventh standard parallel of latitude and the Tehichipa range of mountains. The right to cut the timber from certain areas of the land surrendered was also retained, as shown by the following table:

Owner.	Amount owned.	Restricted base.	Right to cut over.
	<i>Acres.</i>	<i>Acres.</i>	<i>Acres.</i>
Aztec Land and Cattle Co. (Limited).....	132,000	28,600	.....
Saginaw and Manistee Lumber Co.....	40,720	.....	31,960
Wm. F. Baker.....	79,296	17,600	.....
Perrin Brothers.....	134,000	32,120	48,500
Santa Fe Pacific R. R. Co.....	552,358	146,680	45,000
Total.....	938,374	225,000	125,460

The same agreement was made by the Santa Fe Pacific Railroad Company as to its lands in the Grand Canyon Reserve without the timber-cutting privileges: Amount owned, 375,000 acres; restricted base, 260,000 acres; right to cut over, ———. The right of the company in so far as this reserve is concerned was practically exhausted prior to March 3, 1905.

Jed L. Washburn, owning 31,760 acres, and the Santa Barbara Water Company, 16,960 acres, in the Santa Barbara Reserve, California, agreed to select in lieu thereof an equal area of nontimbered land without restriction as to location and with no timber-cutting right over the surrendered land.

The above figures are those furnished by the various owners, but they do not agree with subsequent computations by this office, which show 1,024,540 acres owned by said parties in the San Francisco Mountains Reserve, and 381,120 acres in the Grand Canyon Reservation.

There is transmitted herewith a detailed statement showing by States the total amount of land selected by all parties combined prior to and subsequent to the repeal of the act of June 4, 1897 (30 Stat., 36), by the act of March 3, 1905 (33 Stat., 1264); statement, by States, of land selected by individual parties in lieu of land in a specific reserve, also statement showing the amount of "restricted and unrestricted land; by States, selected by each individual; statement by legal subdivisions, township, range, land district, State (or Territory), name of selector, and land surrendered in lieu thereof." The area selected in each land district, State, and total areas so selected are also shown.

In the San Francisco Mountains Reserve, 815,976.16 acres of the 938,374 acres claimed, have been used, leaving 122,397.84 acres available, and of the 48,720 acres in the Santa Barbara Reserve, 44,445.31 acres have been used, leaving 4,274.69 acres available, or a total of 126,672.53 acres.

In the Grand Canyon Reserve 380,352.25 acres were used, such amount being 5,352.25 acres in excess of the 375,000 acres claimed, accounted for as follows: At the time the company submitted its figures a large part of its lands was unsurveyed and the area was merely estimated. The subsequent survey disclosed the additional area which could be used under the agreement.

As to what amount of this area will be eventually used, this department is unable to state, as the question of what lands are to be retained for business purposes is still unsettled.

The history of the creation of the San Francisco Mountains Forest Reserve was set forth by House Document 613 (Fifty-ninth Congress, first session) with the exception of the timber-cutting contracts referred to therein, copies of which are transmitted herewith. The matter of the Grand Canyon Forest Reserve was also gone into by House Document 613, and copies of the correspondence are inclosed.

Copies of the entire record, so far as available from the records of the department, of the inclusion of the Rancho Los Prietos y Najalayegua in the Santa Barbara Forest Reserve, are forwarded herewith.

It will be found that all of the correspondence and data above referred to are arranged alphabetically and chronologically, the papers in each proposition constituting a separate set.

The statistical data are arranged alphabetically and numerically.

Very respectfully,

R. A. BALLINGER,  
*Secretary.*

HON. JAMES S. SHERMAN,  
*President of the Senate.*

*Report made by the Secretary of the Interior March 10, 1906, on the facts and circumstances in connection with the formation and enlargement of the San Francisco Mountains Forest Reserve (H. Doc. No. 613, 59th Cong., 1st sess.).*

NOTE.—By order of the Senate Committee on Printing there is not reprinted in this publication House Document No. 613, Fifty-ninth Congress, first session, transmitted with this document.



---

---

TIMBER-CUTTING CONTRACTS IN SAN FRANCISCO  
MOUNTAINS NATIONAL FOREST.

---

---



SECRETARY'S CONTRACT NO. 17818: SANTA FE PACIFIC RAILROAD COMPANY, WITH ARIZONA LUMBER AND TIMBER COMPANY, DATED OCTOBER 11, 1898; EFFECTIVE JANUARY 1, 1899.

CONTRACT OF SALE: SALE OF STANDING TIMBER, ETC.

Memorandum of agreement, made and entered into this eleventh day of October, 1898, between the Santa Fe Pacific Railroad Company, a corporation organized under the laws of the United States, party of the first part, and the Arizona Lumber and Timber Company, a corporation organized under the laws of the Territory of Arizona, party of the second part, witnesseth that

Whereas the first party is the owner of certain sections and parts of sections of land, situated in the county of Coconino, Territory of Arizona, and the second party has, under certain agreements with the first party, acquired title to the standing timber thereon, which said sections and parts of sections are described as follows, to wit:

The southwest quarter ( $\frac{1}{4}$ ) of section seventeen (17), all of section nineteen (19), a part of section twenty-one (21), all of section twenty-nine (29), and all of section thirty-one (31), all in township twenty-one (21) north, range six (6) east; also all of section thirteen (13), in township twenty-one north, range five (5) east; also all of section five (5), all of section seven (7), all of section nine (9), all of section fifteen (15), all of section 23, all of section twenty-five (25), all in township twenty (20) north, range seven (7) east; also all of section twenty-nine (29), all of section thirty-one (31), and all of section thirty-three (33), in township twenty-one (21) north, range seven (7) east; and

Whereas the party of the first part is the owner of that certain timber standing on sections and parts of sections of land situated in the county of Coconino, Territory of Arizona, and described as follows, to wit:

Sections nine (9), fifteen (15), seventeen (17), twenty-one (21), twenty-three (23), twenty-five (25), twenty-seven (27), twenty-nine (29), thirty-one (31), thirty-three (33), and thirty-five (35), all in township twenty-one (21) north, range five (5) east; all sections one (1), three (3), eleven (11), thirteen (13), seventeen (17), twenty-one (21), twenty-seven (27), twenty-nine (29), thirty-one (31), thirty-three (33), and thirty-five (35), all in township twenty (20) north, range seven (7) east; also sections nineteen (19), twenty-five, twenty-seven (27), and thirty-five (35), all in township twenty-one (21) north, range seven (7) east; also sections one (1), three (3), five (5), seven (7), nine (9), eleven (11), thirteen (13), fifteen (15), seventeen (17), nineteen (19), twenty-one (21), twenty-three (23), twenty-five (25), twenty-seven (27), twenty-nine (29), thirty-one (31), thirty-three (33), and thirty-five (35), all in township twenty (20) north, range five (5) east; also sections one (1), five (5), and the south half

( $\frac{1}{2}$ ) and the northeast quarter ( $\frac{1}{4}$ ) of section three (3), and sections seven (7), nine (9), eleven (11), thirteen (13), fifteen (15), seventeen (17), nineteen (19), twenty-one (21), twenty-three (23), twenty-five (25), twenty-seven (27), twenty-nine (29), thirty-one (31), thirty-three (33), and thirty-five (35), all in township twenty (20) north, range six (6) east; also sections twenty-five (25), twenty-seven (27), thirty-three (33), and thirty-five (35), all in township twenty-one (21) north, range six (6) east; also sections twenty-one (21), twenty-three (23), twenty-seven (27), and twenty-nine (29), in township twenty-one (21) north, range eight (8) east; and also sections nineteen (19) and thirty-three (33), in township twenty (20) north, range eight (8) east; all of said townships and ranges being north and east of the Gila and Salt River base and meridian; and

Whereas the number of feet of timber owned by the party of the first part, as aforesaid, upon each of said sections and parts of sections has been estimated to be as follows, the number of feet being set opposite to the section or part of section thereof, to wit:

IN TOWNSHIP 20 NORTH, RANGE 7 EAST.

	Feet.
Section 1.....	3, 000, 000
Section 3.....	505, 000
Section 11.....	740, 000
Section 13.....	1, 035, 000
Section 17.....	3, 530, 000
Section 21.....	1, 760, 000
Section 27.....	4, 065, 000
Section 29.....	2, 885, 000
Section 31.....	1, 990, 000
Section 33.....	2, 985, 000
Section 35.....	4, 095, 000

IN TOWNSHIP 21 NORTH, RANGE 7 EAST.

	Feet.
Section 19.....	10, 000
Section 25.....	803, 000
Section 27.....	702, 000
Section 35.....	2, 145, 000

IN TOWNSHIP 20 NORTH, RANGE 5 EAST.

	Feet.
Section 1.....	4, 395, 000
Section 3.....	1, 490, 000
Section 5.....	2, 810, 000
Section 7.....	3, 345, 000
Section 9.....	4, 575, 000
Section 11.....	1, 520, 000
Section 13.....	3, 885, 000
Section 15.....	3, 200, 000
Section 17.....	2, 595, 000
Section 19.....	1, 535, 000
Section 21.....	1, 750, 000
Section 23.....	4, 715, 000
Section 25.....	7, 400, 000
Section 27.....	4, 630, 000
Section 29.....	4, 940, 000
Section 31.....	1, 510, 000
Section 33.....	2, 840, 000
Section 35.....	4, 135, 000

IN TOWNSHIP 20 NORTH, RANGE 6 EAST.

	Feet.
Section 1.....	4, 225, 000
S. $\frac{1}{2}$ and NE. $\frac{1}{4}$ section 3.....	300, 000
Section 5.....	150, 000
Section 7.....	1, 205, 000
Section 9.....	2, 140, 000
Section 11.....	3, 530, 000
Section 13.....	3, 875, 000
Section 15.....	1, 895, 000
Section 17.....	3, 275, 000
Section 19.....	3, 700, 000
Section 21.....	3, 275, 000
Section 23.....	4, 425, 000
Section 25.....	6, 000, 000
Section 27.....	1, 150, 000
Section 29.....	8, 835, 000
Section 31.....	6, 690, 000
Section 33.....	5, 500, 000
Section 35.....	2, 700, 000

IN TOWNSHIP 21 NORTH, RANGE 5 EAST.

	Feet.
Section 9.....	3, 060, 000
Section 15.....	805, 000
Section 17.....	880, 000
Section 21.....	5, 955, 000
Section 23.....	4, 235, 000
Section 25.....	2, 530, 000
Section 27.....	6, 150, 000
Section 29.....	6, 785, 000
Section 31.....	4, 335, 000
Section 33.....	6, 600, 000
Section 35.....	6, 125, 000

IN TOWNSHIP 21 NORTH, RANGE 6 EAST.

	Feet.
Section 25.....	205, 000
Section 27.....	543, 000
Section 33.....	1, 055, 000
Section 35.....	285, 000

IN TOWNSHIP 21 NORTH, RANGE 8 EAST.

	Feet.
Section 21.....	To be estimated
Section 23.....	To be estimated
Section 27.....	825, 000
Section 29.....	2, 265, 000

IN TOWNSHIP 20 NORTH, RANGE 8 EAST.

	Feet.
Section 19.....	To be estimated
Section 33.....	4, 700, 000

Now, therefore, it is mutually agreed and understood between the parties hereto as follows, to wit:

1. That the estimates of the amount of timber on such sections and parts of sections as above set forth are correct.

2. The party of the first part shall sell and transfer, at the prices and upon the terms and conditions hereinafter set forth, to the party of the second part, and the party of the second part shall buy from the party of the first part, within eight years from the date hereof, all of the timber owned as aforesaid by the party of the first part upon the sections and parts of sections of land above set forth, which shall

be required or needed by the party of the second part or which it may use in carrying on its business, during the term or period of this agreement, and during such period hereinafter mentioned as the party of the second part shall have the right of removal of such timber from the land upon which the same may be standing. The party of the second part shall pay for said timber as hereinafter provided, within said period of eight years from the date hereof, the price of one dollar and twenty-five cents (\$1.25) per thousand feet, board measure, according to the number of feet of timber on said sections and parts of sections, as above estimated. The payment or payments therefor shall be made in the following manner, to wit:

As and when the timber from any one section or part of a section shall have been cut, payment therefor shall be immediately made, and said party of the second part shall not cut nor shall it have the right to cut upon more than three section at any one time where the timber upon the same has not been paid for; and after said party of the second part shall have commenced cutting timber upon any three sections it shall not have the right to cut or commence to cut any timber upon any other sections until payment shall have been first made for all the timber upon one of the sections upon which the cutting shall have commenced.

3. The party of the second part shall deliver to the party of the first part not less than five-eighths ( $\frac{5}{8}$ ) of all the native pine piling, lumber, and sawed ties required by said party of the first part in the construction and maintenance of its railroad, and such additional quantity as is provided for in the agreement in writing of even date herewith, free on board cars at the station or sidetrack of the railroad of said party of the first part nearest to the place of manufacture thereof by said party of the second part, of the kind and quality and upon the terms and conditions contained in said agreement of even date herewith, during the period of four years from the first day of January, 1899, at the following prices, to wit:

Cross ties, 7 x 8 x 8, 33 $\frac{1}{2}$  cents per tie.

Cull ties, 7 x 8 x 8, 16 $\frac{1}{2}$  cents per tie.

Piling, 6 cents per lineal foot up to 30 feet, inclusive, and 8 cents per lineal foot, 32 feet to 60 feet, inclusive.

Rough, clear lumber, \$19 per M feet.

Clear surfaced, one or two sides, \$20.50 per M feet.

Special shiplap car flooring, \$12 per M feet.

Clear flooring, ceiling and rustic siding, \$20.50 per M feet.

4 feet plastering laths, \$2 per M pieces.

Common lumber and timbers, including switch ties, \$9.50 per M feet.

Surfacing, one or two sides, \$1.50 per M feet.

Surfacing, three or four sides, \$2.50 per M feet.

4. Should the party of the first part so elect, the party of the second part shall then also furnish to the party of the first part not less than five-eighths ( $\frac{5}{8}$ ) of all such piling, lumber, and ties, and such additional quantity as may be provided for in said agreement of even date herewith as said party of the first part may require for the further term of four years from the first day of January, 1903, at the prices above mentioned and set forth, and upon the terms and conditions contained in said certain agreement in writing of even date herewith, made and entered into by the parties hereto; provided, however, that the said party of the first part shall, prior to the first day of January, 1903, give to the party of the second part notice of its election to have

said party of the second part furnish such piling, lumber, and ties for such further period.

5. If, at any time before said timber agreed to be sold by the party of the first part to the party of the second part as aforesaid shall have been fully paid for, the party of the second part shall fail, for a period of six months at any one time, to manufacture lumber from the timber so agreed to be sold as aforesaid, or if said party of the second part shall fail at any time to make payments for such timber in the manner and as herein provided, then and in such event, at the election of the party of the first part, all the right of the party of the second part to purchase such or any timber not then paid for or any part thereof, and the obligation of the party of the first part to further sell the same, shall forthwith cease, and said party of the second part shall have no further right or interest therein; but the same shall revert to and reinvest in the party of the first part, and said party of the first part may, at its option, terminate this contract, and payment for all timber which shall then have been cut and for which payment shall not have been made shall immediately become due and be paid by the party of the second part to the party of the first part.

6. The party of the second part shall have the right to enter and work upon said sections hereinbefore mentioned for the purpose of cutting timber as herein provided, whether owned by the party of the first part or the party of the second part as hereinabove recited; and also, for the same purpose, the party of the second part shall have the right to make and maintain logging roads and spur tracks upon all of said sections, to remove timber which shall be cut, and shall also have the right to use such springs and water tanks on said lands as may be necessary for the carrying out of this contract, subject, however, to any former contracts which may have been made by the party of the first part and to the rights created thereby respecting such water; provided, however, that said party of the second part shall cut and remove all timber for which it shall have paid within five years from the expiration of said term of eight years from the date hereof; or if this contract be sooner terminated or the obligation of the party of the second part to further sell shall cease and be determined, as above provided, then within five years from such termination and upon the expiration of five years all right of the party of the second part to cut and remove any timber from any of said sections of lands hereinbefore recited, whether such timber may have been heretofore or may hereafter be paid for by said party of the second part, and all other rights hereby granted to it shall forthwith cease and determine, and said party of the second part shall thenceforth have no interest or right whatsoever in said or any timber remaining upon said sections heretofore recited or set forth, or any part thereof; but all interest or title of the party of the second part in or to any timber remaining standing upon, uncut, or not removed before the expiration of said five years from any of said sections or parts of sections hereinbefore recited, whether paid for or not by the party of the second part, shall, immediately upon the expiration of such five years, revert to and reinvest in the said party of the first part.

7. The party of the first part shall have the right, and the same is hereby reserved to it, to sell or lease said lands hereinbefore described and recited, or any part thereof, subject only to the rights of the party of the second part hereby created.

8. Any stumpage paid for by the party of the second part on hewn ties or piling cut upon any of the above sections prior to the first date of January, 1899, under the contract made between the parties hereto, dated April 16th, 1898, shall be credited upon the amount due on the sections from which such ties or piling has been cut.

9. This contract and the provisions thereof shall take effect and shall be operative on and after the first day of January, 1899, and on and after said date last-mentioned that certain agreement dated April 16th, 1898, made between the parties hereto, and that certain agreement dated August 13th, 1896, made between the receiver of the Atlantic and Pacific Railroad Company and Greenlaw Brothers (the interest of the said second part), and that certain agreement dated October 20th, 1896, between the receiver of the Atlantic and Pacific Railroad Company and the second party hereto, as well as any other agreement or agreements which may be binding between the parties hereto, concerning the sale of standing timber by the party of the first part to the party of the second part, and all provisions in such agreements contained, shall be superseded by this agreement and shall cease to have further force and effect between the parties hereto, except that the party of the second part shall pay the party of the first part for all timber cut thereunder up to January 1st, 1899, for which payment has not already been made, in accordance with the terms thereof.

10. Where the timber upon any section or sections has not been estimated and set forth in the recital hereof, but the same is still to be estimated, the parties hereto shall, at their early convenience, estimate the timber upon each of said sections and fix the same, and thereupon the timber upon such sections shall become and be subject to all the terms and provisions of this agreement.

11. In the event of a change in the present monetary standard of the United States during the existence of this agreement, the prices herein provided for the sale of standing timber, except as to timber which may theretofore have been paid for, as well as the prices hereinbefore stated for the sale of ties, piling, and lumber, except as to such as may have theretofore been paid for, shall be subject to readjustment as may be then agreed upon, in order to conform to such change, by making the prices so changed equivalent in value to the present standard. Should the parties hereto fail to agree upon such readjustment of prices, then their differences in such respect shall be submitted to arbitration as follows:

The party demanding arbitration shall select one arbitrator and notify the other party thereof in writing, and such other party shall, within ten days after receiving such notice, select another arbitrator, and the two arbitrators so selected shall select a third. Should such two arbitrators fail within thirty days to select a third arbitrator, then such third arbitrator shall be selected or appointed by the judge for the time being of the district court of Coconino County, Arizona. The arbitrators shall then notify the parties hereto of the time and place of hearing, at which time and places the parties hereto may be present and present their views and such evidence as they may desire bearing upon the questions submitted. Such arbitrators shall then, with reasonable diligence and expedition, make their decision in the matter, which decision shall be in writing. The decision of any of



the two arbitrators shall be deemed the decision of the arbitrators, and shall be final and conclusive upon the parties hereto.

12. The party of the second part shall not have the right to, nor shall it, assign this contract or any interest therein, or in any of the timber remaining uncut and unremoved from the section upon which the same may be, without the consent in writing of the president of the party of the first part, and any assignment attempted to be made by said party of the second part without such consent in writing shall be without validity, force, or effect.

This contract, and each and all of the covenants and conditions thereof, shall inure to the benefit of and be binding upon the successors and assigns of the party of the first part; and in case of the assignment hereof by the party of the second part, with the consent in writing of the president of the party of the first part, as above provided, then this contract and each of the covenants and provisions thereof shall also inure to the benefit of and be binding upon the successors and assigns of the party of the second part.

In witness whereof the parties hereto have caused this agreement to be executed in duplicate the day and year first above written.

SANTA FE PACIFIC RAILROAD COMPANY,  
By E. P. RIPLEY, *Its President.*

[SEAL.]

Attest:

G. HOLTERHOFF, Jr.,  
*Asst. Secretary.*

ARIZONA LUMBER & TIMBER COMPANY,  
By T. A. RIORDAN, *Its President.*

[SEAL.]

Attest:

M. J. RIORDAN, *Secretary.*

Form approved.

E. D. KENNA,  
*General Solicitor.*

STATE OF ILLINOIS,  
*County of Cook, ss:*

Be it remembered that on this 11th day of October, 1898, before me, the undersigned, a notary public in and for the county of Cook, in the State of Illinois, came E. P. Ripley, personally known to me and known to me to be the president of the Santa Fe Pacific Railroad Company, and acknowledged to me that he executed the foregoing instrument as the president of and for and on behalf of the said Santa Fe Pacific Railroad Company for the uses and purposes therein mentioned.

In testimony whereof I have hereunto set my hand and affixed my notarial seal the day and year first above written.

[SEAL.]

G. A. DOBBIN, *Notary Public.*

My commission expires July 25, 1902.

Canceled U. S. inter. rev. stamp 10 cents affixed.

STATE OF CALIFORNIA,  
*County of Los Angeles, ss:*

Be it remembered that on this 24th day of October, 1898, before me, the undersigned, a notary public in and for the county of Los Angeles,

in the State of California, came G. Holterhoff, jr., personally known to me to be the assistant secretary of the Santa Fe Pacific Railroad Company, and acknowledged to me that he executed the foregoing instrument as the assistant secretary of and for and on behalf of the said Santa Fe Pacific Railroad Company for the uses and purposes therein mentioned.

In testimony whereof I have hereunto set my hand and affixed my notarial seal the day and year first above written.

[SEAL.]

ALICE L. BELL, *Notary Public.*

My commission expires December 5th, 1898.

Canceled U. S. inter. rev. stamp 10 cents affixed.

TERRITORY OF ARIZONA,  
*County of Coconino, ss:*

Before me, James L. Byrnes, a notary public in and for the county and Territory aforesaid, on this day appeared T. A. Riordan, president, and M. J. Riordan, secretary of the Arizona Lumber and Timber Company, known to me to be the persons whose names are subscribed to the foregoing instrument as president and secretary, respectively, of said Arizona Lumber and Timber Company, and acknowledged to me that he executed the same for and on behalf of said Arizona Lumber and Timber Company for the purposes and consideration therein set forth.

Given under my hand and seal of office this 7th day of November, A. D. 1898.

[SEAL.]

JAMES L. BYRNES, *Notary Public.*

My commission expires December 30th, 1901.

Canceled U. S. inter. rev. stamp 10 cents affixed.

I hereby certify the foregoing to be a true copy from the original contract filed in my office.

E. L. COPELAND,  
*Assistant Secretary,*  
*Santa Fe Pacific R. R. Co.*

(S. P. R. R. Co. Seal.)

TOPEKA, KANS., *May 31, 1906.*

---

SECRETARY'S CONTRACT NO. 17818-B: ARIZONA LUMBER AND  
TIMBER COMPANY WITH SANTA FE PACIFIC RAILROAD COM-  
PANY MAY 1, 1903.

CONTRACT: SUPPLEMENTAL TO AND MODIFYING AGREEMENT OF  
OCTOBER 11, 1898.

This agreement, supplemental to an agreement dated October 11, 1898, between the same parties, made and entered into this first day of May, 1903, between the Santa Fe Pacific Railroad Company, a corporation organized under the laws of the United States, party of the first part, and the Arizona Lumber and Timber Company, a cor-

poration organized under the laws of Territory of Arizona, party of the second part:

Witnesseth, that

Whereas under an agreement dated October 11, 1898, between the parties hereto, the party of the second part was given the right to cut certain timber on certain conditions and terms in said agreement fully set forth, from lands described as follows:

The SW.  $\frac{1}{4}$  of sec. 17, all of section 19, part of section 21, all of section 29, and all of section 31, all in township 21 N., R. 6 E.; also all of section 13 in township 21 N., R. 5 E.; also all of section 5, all of section 7, all of section 9, all of section 15, all of section 23, all of section 25, all in township 20 N., R. 7 E.; also all of section 29, all of section 31, and all of section 33, in township 21 N., R. 7 E., and sections 9, 15, 17, 21, 23, 25, 27, 29, 31, 33, and 35, all in township 21 N., R. 5 E.; also sections 1, 3, 11, 13, 17, 21, 27, 29, 31, 33, and 35, all in township 20 N., R. 7 E.; also sections 19, 25, 27, and 35, all in township 21 N., R. 7 E.; also sections 1, 3, 5, 7, 9, 11, 13, 15, 17, 19, 21, 23, 25, 27, 29, 31, 33, and 35, all in township 20 north, R. 5 E.; also sections 1, 5, the S.  $\frac{1}{2}$  and the NE.  $\frac{1}{4}$  of section 3, and sections 7, 9, 11, 13, 15, 17, 19, 21, 25, 27, 29, 31, 33, and 35, all in township 20 N., R. 6 E.; also sections 25, 27, 33, and 35, all in township 21 N., R. 6 E.; also sections 21, 23, 27, and 29, in township 21 N., R. 8 E.; and also sections 19 and 33, in township 20 north, R. 8 E., all of the said townships and ranges being north and east of the Gila and Salt River base and meridian; and

Whereas the party of the first part has agreed to convey the title to said land to the United States of America, subject to the right of the party of the second part to cut the timber off said land under certain rules and regulations reading as follows:

1. All trees to be cut shall be marked by the Government at its expense within sixty days after written notice to the Secretary of the Interior of the intended cutting; and no trees unmarked shall be cut, except that if the Government as to any section fails to mark the trees within the time named, cutting may proceed as to that section in advance of or without marking. Notices of intention to cut, marking and cutting, shall be by sections from time to time as the interests of those having the right to cut may suggest.

2. Trees marked may be left standing at the discretion of the lumberman.

3. Trees less than eleven inches in diameter of wood eighteen inches above ground shall not be marked unless defective or unless for other reasons satisfactory to the Government their removal shall be advantageous to the forest. All trees eleven inches in diameter and upward, eighteen inches above ground, except as provided in rule 4, shall be marked for cutting by the Government.

4. The right to retain two seed trees on each acre above fourteen inches in diameter shall be reserved to the Government when necessary for the good of the forest. Such trees shall be chosen from individuals unsound or otherwise undesirable for lumber.

5. Small timber necessary for use in logging may be avoided as far as it is reasonably possible to do so.

7. No tops shall be thrown against unmarked, standing trees, when possible to avoid it, and when thrown against or near such

trees all tops shall be dragged away by the lumberman far enough to prevent injury to standing timber by heat when the tops are burned.

8. All reasonable precautions shall be taken by the lumberman to prevent unnecessary damage to young growth and to guard against fire, and the lumberman and those employed by him in the forest shall be required, without expense to the Government, to assist in extinguishing fires, whenever necessary.

9. Employees of the Government shall at all times have free access for the purpose of lopping and burning tops, which shall be at the expense of the Government for all other purposes involved in these rules, and for all purposes incident to the administration of the forest reserve and the laws and regulations pertaining thereto.

10. The Government shall, under no circumstances, be liable for injury by fire to timber standing or fallen, the right to remove which has been reserved.

11. The cutting and removal of timber shall be under the supervision of a forest officer representing the Secretary of the Interior, and all questions arising in connection with the cutting or removal of the timber shall be determined by him, under the direction of the Secretary of the Interior. His decision shall be final except as provided in rule 12.

12. If the lumberman feels aggrieved at any decision of the forest officer representing the Secretary of the Interior, he must notify that forest officer in writing within ten days after the decision, and thereupon the matter in controversy shall be referred to a committee of three disinterested persons, to be agreed upon by the forest officer and the lumberman, or to be named by the justice of the supreme court of the Territory of Arizona whose district includes the lands in question, where the forest officer and the lumberman are unable to agree. The finding of this committee shall be reduced to writing and transmitted to the Secretary of the Interior, whose decision in the premises will be promptly given and shall be final. The compensation and reasonable expenses, if any, of the committee shall be equally divided between the lumberman and the Government.

And whereas the party of the second part is willing to cut timber off said lands under the rules and regulations, provided the following described lands, to wit: Section 19, township 20 north, range 7 east; sections 3, 7, 9, and 17, township 19 north, range 8 east; sections 1, 3, 9, 11, and 13, township 19 north, range 5 east; sections 4, 5, 7, 9, and 17, township 19 north, range 6 east, be substituted for the following described lands embraced in the agreement of October 11, 1898, aforesaid, to wit:

Sections nineteen (19) and twenty-seven (27), township twenty-one (21) north, range seven (7) east; sections five (5), nine (9), eleven (11), thirteen (13), fifteen (15), seventeen (17), twenty-one (21), twenty-five (25), twenty-seven (27), and thirty-five (35), township twenty (20) north, range seven (7) east; sections nineteen (19), twenty-seven (27), twenty-nine (29), thirty-one (31), and thirty-three (33), township twenty (20) north, range eight (8) east; section five (5), township nineteen (19) north, range eight (8) east; sections twenty-one (21), twenty-three (23), twenty-seven (27), and twenty-nine (29), township twenty-one (21) north, range eight (8) east.

Whereas the number of feet of timber owned by said party of the first part standing upon each of the following sections has been estimated to be as follows, to wit:

	Feet.
On section 19, T. 20 N., R. 7 E.....	1,845,000
On section 1, T. 19 N., R. 5 E.....	3,250,000
On section 3, T. 19 N., R. 5 E.....	2,655,000
On section 9, T. 19 N., R. 5 E.....	2,215,000
On section 11, T. 19 N., R. 5 E.....	2,575,000
On section 13, T. 19 N., R. 5 E.....	3,030,000
On section 3, T. 19 N., R. 6 E.....	2,225,000
On section 5, T. 19 N., R. 6 E.....	4,135,000
On section 7, T. 19 N., R. 6 E.....	5,000,000
On section 9, T. 19 N., R. 6 E.....	2,480,000
On section 17, T. 19 N., R. 6 E.....	3,000,000
On section 3, T. 19 N., R. 8 E.....	2,290,000
On section 7, T. 19 N., R. 8 E.....	2,765,000
On section 9, T. 19 N., R. 8 E.....	1,090,000
On section 17, T. 19 N., R. 8 E.....	2,100,000

Now, therefore, it is mutually covenanted and agreed between the parties hereto as follows, viz:

First. That the agreement of October 11, 1898, no longer applies or has any force as to the following lands described aforesaid, to wit:

Sections nineteen (19) and twenty-seven (27), township twenty-one (21) north, range seven (7) east; sections five (5), nine (9), eleven (11), thirteen (13), fifteen (15), seventeen (17), twenty-one (21), twenty-five (25), twenty-seven (27), and thirty-five (35), township twenty (20) north, range seven (7) east; sections nineteen (19), twenty-seven (27), twenty-nine (29), thirty-one (31), and thirty-three (33), township twenty (20) north, range eight (8) east; sections twenty-one (21), twenty-three (23), twenty-seven (27), and twenty-nine (29), township twenty-one (21) north, range eight (8) east.

Second. That the agreement of October 11, 1898, shall be operative in all respects upon the following described land, not previously embraced therein, the same as though said lands had been originally described therein, to wit:

Section 19 of township 20 north, range 7 east; sections 3, 7, 9, and 17 of township 19 north, range 8 east; sections 1, 3, 9, 11, and 13 of township 19 north, range 5 east; sections 3, 7, 9, and 17, in township 19 north of range 6 east.

Third. That the estimates as above set forth correctly state the amount of timber standing on the sections hereby substituted as aforesaid for the certain lands hereby released, as aforesaid, from the provisions of the said agreement of October 11, 1898.

Fourth. That the period within which said party of the second part is given the right to purchase and pay for timber standing upon the lands described in said agreement of October 11, 1898, as modified hereby, is hereby extended until the 11th day of October, 1911; and the time within which said party of the second part may remove timber purchased and paid for by it prior to said October 11, 1911, is hereby extended until October 11, 1916.

Fifth. That as to all lands embraced in said agreement of October 11, 1898, as hereby modified, the party of the second part covenants that it will cut all timber off said land under the rules and regulations hereinbefore set forth; and this covenant and agreement is made for the benefit of the United States of America, in case it shall hereafter

become the owner of the lands aforesaid, as well as for the benefit of the party of the first part.

Sixth. That nothing herein contained shall be construed as granting to the party of the second part the right to cut or remove any timber which shall not have been fully paid for prior to October 11, 1911, nor to enter upon said lands for any purpose or to remove any timber therefrom on or after October 11, 1916; it being the understanding of the parties hereto that the party of the first part shall purchase and pay for such of the timber as it may require prior to said October 11, 1911, and remove the same prior to October 11, 1916.

Seventh. That said agreement of October 11, 1898, except as hereinbefore expressly modified, shall remain in full force and effect.

In witness whereof, the parties hereto have caused these presents to be executed by their respective officers thereunto duly authorized the day and year first above written.

(Sgd.) SANTA FE PACIFIC RAILROAD COMPANY,  
By E. P. RIPLEY, *Its President.*

[S. P. R. R. CO. SEAL.]

Attest:

(Sgd.) L. C. DEMING, *Secretary.*

(Sgd.) ARIZONA LUMBER AND TIMBER COMPANY,  
By T. A. RIORDAN, *Its President.*

[A. L. & T. CO. SEAL.]

Attest:

(Sgd.) M. J. RIORDAN, *Secretary.*

Approved as to form,

(Sgd.) E. D. KENNA, *General Solicitor.*

STATE OF ILLINOIS,

*County of Cook, ss:*

Before me, Edward J. Engel, a notary public in and for the State and county aforesaid, on this day personally appeared E. P. Ripley, to me personally known and to me known to be the person whose name is subscribed to the foregoing instrument as President of the Santa Fe Pacific Railroad Company, and to be such president and as such president acknowledged to me that he executed the same as the free act and deed of such corporation for the purpose and consideration therein expressed, and that the same was by him voluntarily executed.

Given under my hand and seal of office this seventeenth day of May, 1903.

(Sgd.) EDWARD J. ENGEL, *Notary Public.*

My commission expires the 17th day of April, 1905.

[Notarial seal.]

STATE OF NEW YORK,

*County of New York, Borough of Manhattan, ss:*

Before me, D. J. Sheehan, a notary public in and for the State and county aforesaid, on this day personally appeared L. C. Deming, to me personally known and to me known to be the person whose name is subscribed to the foregoing instrument as secretary of the Santa Fe Pacific Railroad Company, and to be such secretary, and as such

secretary acknowledged to me that he executed the same as the free act and deed of such corporation for the purpose and consideration therein expressed, and that the same was by him voluntarily executed.

Given under my hand and seal of office this 20th day of May, 1903.

D. J. SHEEHAN, *Notary Public.*

My commission expires the 30th day of March, 1904.

[Notarial seal.]

A true copy.

J. F. SCOTT,

*For Sec'y The A., T. & S. F. Ry. Co.*

10/19/4

I hereby certify the foregoing to be a true copy from the original contract filed in my office.

(Signed.)

E. L. COPELAND,

*Assistant Secretary,*

*Santa Fe Pacific Railroad Company.*

TOPEKA, KANSAS, *May 31, 1906.*

**CONTRACT OF SALE: ATLANTIC AND PACIFIC RAILROAD COMPANY, FIRST PARTY, TO E. B. PERRIN, SECOND PARTY, JULY 1, 1887.**

Whereas the said first party, by an instrument in writing, dated January 12th, 1886, sold to said second party 176,000 acres, more or less, of its lands situated in the Territory of Arizona, at the net price of 70 cts. per acre; and

Whereas said second party is desirous of surrendering a portion of the land thus purchased by him, and to exchange it for an equal amount of land, adjacent to that already purchased by him, and also wishes to purchase additional land;

Now this indenture witnesseth: That the first party is the owner of a large amount of land situate, lying, and being in the Territories of New Mexico and Arizona, between the Rio Grande in New Mexico and the Colorado River on the western boundary of Arizona, which said lands said first party owns by virtue of the act of Congress, approved July 27th, 1866, entitled "An act granting lands to aid in the construction of a railroad and telegraph line from the States of Missouri and Arkansas to the Pacific Ocean."

That the first party did, on the 1st day of July, 1880, make, execute, and deliver unto the United States Trust Company of New York, trustee, a first mortgage on all of said land, to secure bonds at the rate of \$25,000 a mile for the purpose of constructing its railroad;

That the third article of said mortgage, providing for the release of lands sold upon certain conditions, as set forth, viz:

"ARTICLE 3." "The party of the first part shall at its discretion, from time to time, sell the lands received from the United States under said first named act of Congress, and any and all acts subsequent thereto, to aid in the construction of said road and telegraph, and included in the mortgage at just and reasonable prices. The party of the second part, its successors or assigns in said trust, shall upon demand, from time to time, release the lands thus sold, to first party, or to the purchaser thereof; provided also, that the net cash

proceeds of said lands shall be deposited with, and all notes and securities taken therefor shall be held subject to the control of the United States Trust Company of New York, trustee, or its successors or successor in said trust.

That the parties hereto agree that the agreement made between them dated January 12th, 1886, be altered, as is hereinafter set out, but that said former agreement shall be and remain in full force and virtue except where it may hereby be changed.

That first party has sold the second party, and agrees to convey to said party by deed or deeds of general warranty, as soon as the lands hereinafter described shall be patented to the party of the first part by the United States Government, that portion of the land owned by said party of the first part in said Territory of Arizona, as appears by the map of the Atlantic and Pacific land grant in Arizona, bounded and described as follows, viz:

Beginning at a point on the southwestern corner of section 7 in township 19 north, range 3 east; thence easterly one mile, more or less, along the southern boundary line of said section, to a point on the southeastern corner of section 7, township 19 north, range 3 east; thence northerly eight miles, more or less, along the western boundary lines of sections 7 and 6, in township 19 north, range 3 east, and sections 31, 30, 19, 18, 7, and 6, in township 20 north, range 3 east, to a point on the township line between townships 20 and 21 north; thence easterly along said township line eleven miles, more or less, to a point on the southeastern corner of section 36, in township 21 north, range 4 east; thence northerly nine miles, more or less, on the range line between ranges 4 and 5 east, to a point on the southeast corner of section 13, in township 22 north, range 4 east; thence westerly six miles, more or less, along the northern boundary line of sections 19, 20, 21, 22, 23, 24, in township 22 north, range 4 east, to a point on the northwest corner of section 19 in said township; thence northerly four miles, more or less, on the range line, between ranges 3 and 4 east, to a point on the southwest corner of section 30 in township 23 north, range 4 east; thence easterly six miles, more or less, along the southern boundary lines of sections 30, 29, 28, 27, 26, and 25, in township 23 north, range 4 east, to a point on the southeast corner of section 25 in said township; thence northerly three miles, more or less, on the range line, between ranges 4 and 5 east, to a point on the northeast corner of section 13, in township 23 north, range 4 east; thence westerly 12 miles, more or less, to a point on the northwest corner of section 18 in township 23 north, range 3 east; thence southerly 24 miles, more or less, along the range line between ranges 2 and 3 east, to a point or place of beginning, and comprising the odd-numbered or railroad sections or parts of sections in the land grant of said Atlantic and Pacific Railroad, embraced in townships numbered as follows:

Sections 13, 15, 17, 19, 21, 25, 27, and 29, in township 23 north, range 4 east.

Sections 13, 15, 17, 19, 21, 23, 25, 27, 29, 31, 33, and 35 in township 23 north, range 3 east.

Sections 19, 21, 23, 25, 27, 29, 31, 33, and 35 in township 22 north, range 4 east.

All odd-numbered sections in township 22 north, range 3 east.

All odd-numbered sections in township 21 north, range 4 east.



All odd-numbered sections in township 21 north, range 3 east.

Sections 7, 19, and 31, in township 20 north, range 3 east.

Section 7, in township 19 north, range 3 east.

(Also certain other land.)

Saving and accepting from such sale such lands as may hereafter be ascertained to have been granted, sold, reserved, occupied by homestead settlers, or preempted or otherwise disposed of prior to the definite location of the Atlantic and Pacific Railroad as provided by said act of July 27, 1866, and also saving and excepting such springs of water and other water supply as the party of the first part may be using for operating its railroad, together with 160 acres of land embracing each of such springs of water supply, and also reserving and accepting the right of said party of the first part for fifteen years from the date hereof, to enter, cut down, and remove any and all trees and timber standing or growing on said lands, or any of them, it being, however, agreed that said party of the second part may use some of the small trees growing on said land for the purpose of fencing said land or building ranch houses thereon, during said period of fifteen years; and also reserving and excepting for the exclusive use and benefit of said first party, for its own line or lines or for any branch road or roads in which it may become interested, all rights of way through said lands or any of them, and such additional land adjoining the same as may be required for the operation and protection of its railroad, together with ten acres of land for stations, sidetracks, and other purposes of the company at each station now established or which may be established within ten years from the date hereof; and also saving and reserving from such sale all mineral lands as do not pass to the party of the first part under said act of July 27th, 1866.

That the said Perrin hereby surrenders, sells, assigns, transfers, and sets over unto said party of the first part all the right, title, and interest in and to the lands hereinafter described as lands to be surrendered, which he has or may have by virtue of said agreement between himself and the said party of the first part, dated January 12th, 1886, and hereby releases it from all obligations and conditions with respect to said lands which it has assumed by the terms of said agreement of January 12th, 1886. And first party accepts the land thus surrendered, and agrees to receive the same at the price hereinafter named, in lieu of cash, in payment of a portion equal in amount of the land hereby purchased by said Perrin and hereinafter described.

The land to be surrendered to said party of the first part by said party of the second part as hereinbefore stated, is bounded and described as follows, as appears upon said map of the Atlantic and Pacific land grant in Arizona, viz:

(Property set forth in original instrument, but not the property described in caption.)

That the net cash price to be paid by E. B. Perrin is seventy cents per acre, and is to be based upon the estimated difference in acreage between the additional lands hereby sold to him and the land hereby surrendered by him.

That it is understood and agreed by both parties hereto, that it is the intention of the party of the first part, in making this contract of sale, to sell the lands herein agreed to be sold for a present cash value as agreed upon, and to convey the same to the purchaser, or to

his or their heirs and assigns, within the time herein agreed upon, or at the option of second party, in a shorter time, as fast or as soon as the title can be procured by patents from the United States, and at the time of such conveyance to receive payment per acre at the price agreed upon and herein named: together with interest thereon at the rate of 6 per cent per annum, payable annually from January 12th, 1886, to date of payment by purchaser or his or their heirs or assigns.

It is further agreed that if from any cause beyond its control, the first party shall be unable to convey all of the lands herein intended to be sold to second party as herein agreed within the time named, then with respect to such part which said first party shall be unable to convey as aforesaid, this contract shall be void and amount due and to become due shall be so adjusted, both as to principal and interest as if such part had not been included or estimated in this sale. Both parties agreeing that any diminution or excess in acreage which may be ascertained when the surveys are made and returned by the proper officers of the United States, shall be adjusted upon the basis of the price herein named per acre, by adding the excess, or subtracting the decrease from the gross number of acres sold as herein estimated, the acreage as returned to the General Land Office by the proper surveyors-general to be conclusive as to area.

Purchase price of the above-described lands to be paid in three equal installments of \$6,794.66 each, with interest at 6 per cent per annum, payable annually to treasurer of first party, or from time to time at the option of the second party earlier than the date above fixed according to the terms of the promissory notes of second party, each of said notes bearing even date herewith and being for above-mentioned sum, the first to be due and payable Jan. 1, 1888, second to be due and payable Jan 1, 1889, and the third to be payable Jan. 1, 1890.

That if there shall be any default in the payment of the purchase money as herein provided, first party may enter upon and take and possess the lands herein named and sold and collect and receive the rents, issues, and profits thereof in the same manner it would if it were a mortgage, and for the purpose of suit or suits, it shall be deemed and held to be a mortgage to secure the purchase money agreed to be paid for the land named in this contract of sale.

Upon default or failure by second party to make any payment of the balance of the purchase money, according to the agreement herein contained, first party may at its option elect and determine that all of the notes herein named given for the balance of the purchase money shall become due if such default shall continue for more than three months.

Dated July 1st, 1887.

(Signed) ATLANTIC AND PACIFIC RAILROAD COMPANY.

[SEAL.] By H. C. NUTT, *President*.

H. W. GARDINER, *Secretary*.

(Signed) E. B. PERRIN.

By his attorney in fact,  
THOMAS DE WITT CUYLER.

[Certificate of J. A. Williamson, land commissioner of the Atlantic and Pacific Railroad Company, to the effect that the price named for the land described in the above contract of sale is just and reasonable.]

The United States Trust Company of New York, trustee, does hereby release unto said railroad company all of the lands described in the above contract of sale from the operation of a certain mortgage made and delivered by said railroad company to said United States Trust Company of New York, trustee for the bondholders under said mortgage, of date July 1st, 1880.

This release is made in compliance with article 3 of said mortgage. Dated September 28th, 1887.

(Signed) UNITED STATES TRUST COMPANY OF NEW YORK.

[SEAL.] By JOHN A. STEWART, *President*.

Attest:

H. L. THORNELL, *Secretary*.

*Acknowledged:* By Henry L. Thornell, before Henry C. Kennedy, notary public, Kings County, N. Y. (cert. filed in N. Y. County), on September 28th, 1887. (Acknowledged as secretary of United States Trust Company of New York.) Also certifies that signature of John A. Stewart on the foregoing instrument is genuine. (Notarial seal.)

*Acknowledged:* By H. C. Nutt as president and H. W. Gardiner as secretary of the Atlantic and Pacific R. R. Co., before Geo. L. Goodwin, notary public, Suffolk County, Massachusetts, on Sept. 26th, 1887. (Seal.)

*Acknowledged:* By Thomas De Witt Cuyler, as attorney in fact for E. B. Perrin, before Joseph B. Bramen, commissioner of deeds for Territory of Arizona, residing in New York City, State and county, on July 19th, 1887. (Seal.)

“Certified copy” signed by John C. Lamb, notary public, Philadelphia County, Pa. Dated Sept. 30, 1887. (Seal.)

*Recorded:* April 1st, A. D. 1889, at 11 o'clock a. m., in book 2 of agreements, pages 13-33, Records of Yavapai County, Arizona.

---

WARRANTY BOND: THE ATLANTIC AND PACIFIC RAILROAD COMPANY TO THE ARIZONA CATTLE COMPANY.

ATLANTIC AND PACIFIC RAILROAD Co.,  
WESTERN DIVISION.

This indenture made this nineteenth day of March, one thousand eight hundred and eighty-eight, by and between the Atlantic and Pacific Railroad Company, a corporation created by and doing business under the act of Congress approved July 27th, 1866, entitled “An act granting lands to aid in the construction of a railroad and telegraph line from the States of Missouri and Arkansas to the Pacific coast” and the United States Trust Company of New York, trustee, as hereinafter stated, parties of the first part, and The Arizona Cattle Company, a corporation of the State of New Jersey, having its principal office in the city of Jersey City of the County of Hudson and State of New Jersey, party of the second part:

Witnesseth, that the said Atlantic and Pacific Railroad Company for and in consideration of the sum of one thousand four hundred and ninety-six and fifty-six hundredths (1,496-56/100) dollars to be

duly paid by the said Arizona Cattle Company, the receipt whereof is hereby acknowledged, hath granted, bargained, and sold, and by these presents doth grant, bargain, sell, and convey, unto the said Arizona Cattle Company, their heirs and assigns forever, all those tracts, pieces, and parcels of land situated in the county of Yavapai, in the Territory of Arizona, to wit:

Being and lying on the north side of the right of way of the Atlantic and Pacific Railroad in township twenty-one north, in ranges V and VI east of the Gila and Salt River base and meridian as follows:

So much of section one (1), township twenty-one (21) north, in range five (5) east, as lies north of said right of way three hundred and seven and seventeen hundredths ( $307\frac{17}{100}$ ) acres. And so much of the following sections in township twenty-one (21) north, in range six (6) east, as lie north of said right of way, section seven (7) seventy-eight and ninety-three hundredths ( $78\frac{93}{100}$ ) acres, section thirteen (13) five hundred and forty-seven and thirty-five hundredths ( $547\frac{35}{100}$ ) acres. Section fifteen (15) five hundred and sixty-two and forty hundredths ( $562\frac{40}{100}$ ) acres. Section seventeen (17) seventy-one hundredths ( $0.71/100$ ) acre, Gila and Salt River base and meridian, amounting in all to one thousand four hundred and ninety-six and fifty-six hundredths ( $1,496\frac{56}{100}$ ) acres.

The said party of the first part reserves the right at any time within fifteen years, from the seventh day of June, 1886, to cut and remove from said lands any trees now standing thereon which, measured at two feet from the ground, have a diameter of eighteen inches or more, provided that the party of the first part shall measure and mark such trees within three years from the said seventh day of June, 1886, and no trees not so measured and marked within said three years shall be removed or cut, and provided further that no tree shall be cut or removed after the expiration of said fifteen years.

And also reserving to the said Atlantic and Pacific Railroad Company all that portion of the land herein described (if there be any such) which lies within lines drawn parallel with, and one hundred feet in width on each side of the center line of its railroad as now constructed, or hereafter to be constructed, and any greater width where necessary permanently to include all their cuts, embankments, and ditches and other works necessary to secure and protect the main line of said railroad, and also reserving the station grounds, if any there be, within the above-described lands.

To have and to hold the said premises, with the appurtenances, unto the said Arizona Cattle Company, their heirs and assigns forever. And the said Atlantic and Pacific Railroad Company doth hereby covenant with the said Arizona Cattle Company, their heirs and assigns, that it is lawfully seized of all the premises aforesaid; that said premises are free and clear of all incumbrances whatsoever; and the said Atlantic and Pacific Railroad Company will forever warrant and defend the same, with their appurtenances, unto the said Arizona Cattle Company, their heirs and assigns, against the lawful claims of all persons whomsoever, except taxes that may have been levied thereon since the seventh day of June, A. D. 1886.

And this indenture also witnesseth: That J. A. Williamson, land commissioner of the Atlantic and Pacific Railroad Company, does hereby certify that the price named for the land described in the foregoing deed is just and reasonable. This certificate being made in compliance with article three of the mortgage made by said railroad company to the United States Trust Company of New York, trustee, dated July 1st, 1880.

In witness whereof the said land commissioner has subscribed his name this fifth day of December, A. D. 1887.

J. A. WILLIAMSON,  
*Land Commissioner.*

And this indenture also further witnesseth, that the said United States Trust Company, trustee, under a mortgage dated July 1st, A. D. 1880, executed and delivered to it by the said Atlantic and Pacific Railroad Company in consideration of one thousand four hundred and ninety-six and fifty-six hundredths (1,496.56/100) dollars (being the proceeds of sale of the herein conveyed premises) to it paid by the said railroad company, the receipt whereof is hereby acknowledged, does, as such trustee under said mortgage, hereby release and forever discharge the hereinbefore conveyed premises from the lien and incumbrance created thereon by the said mortgage.

In witness whereof, the said United States Trust Company has caused the release to be signed by its president and attested by its secretary and sealed with the common seal of said corporation this twentieth day of March, A. D. 1888.

UNITED STATES TRUST COMPANY,  
By JOHN A. STEWART, *President.*

Attest:

L. G. HAMPTON,  
*Asst. Secretary.*

Acknowledged March 20th, 1888, before Edwin F. Corey, a commissioner of deeds for Arizona Territory, residing in the City of New York, State of New York, by the United States Trust Company of New York, by John A. Stewart, its president, and L. G. Hampton its assistant secretary, as their free and voluntary act and the free and voluntary act of the corporation above named.

In witness whereof, the said Atlantic and Pacific Railroad Company has caused this deed to be signed by its president and attested by its secretary and sealed with the common seal of the corporation, this nineteenth day of March, A. D. 1898.

ATLANTIC AND PACIFIC RAILROAD COMPANY  
By H. C. NUTT, *President.*

Attest:

H. W. GARDINER,  
*Secretary.*

[SEAL.]

Acknowledged March 19th, 1888, before Chas. Hall Adams, a commissioner of deeds for Arizona Territory, residing in the State of Massachusetts, by the Atlantic and Pacific Railroad Company, by H. C. Nutt, its president, and H. W. Gardiner, its secretary,

as their free and voluntary act and the free and voluntary act of the corporation above named.

Recorded at the request of John C. De La Vergue, May 23rd, A. D. 1888, at 12.15 o'clock, M., in Book 24 of Deeds, pages 488 to 493.

**AGREEMENT; THE ARIZONA CATTLE COMPANY AND THE ARIZONA LUMBER COMPANY; DECEMBER 19, 1889.**

*Recitals:* That Arizona Cattle Company is a corporation created and existing under the laws of the State of New Jersey; and that the Arizona Lumber Company is a corporation created and existing under the laws of the Territory of Arizona. That Arizona Cattle Company is the owner of certain lands, and hereby sells to Arizona Lumber Company all the timber on said lands, for the consideration of one dollar and of the premises, that will make merchantable lumber.

That the lands covered by agreement are situated in Yavapai County, Arizona, to wit:

Sections 1, 3, 5, 7, 9, 11, 13, 15, 17, 19, 21, 23, 25, 27, 29, 33, and 35 in township 22 north, range 5 east, lying north of the A. & P. R. R. Co.

Sections 1, 3, 5, 7, 9, 11, 13, 15, 17, 19, 21, 23, 25, 27, 29, 31, 33, and 35 in township 23 N., range 5 east.

Sections 1, 3, 5, 7, 9, 11, 13, 15, 17, 19, 21, 23, 25, 27, 29, 31, 33, and 35 in township 24 N., R. 5 east.

Sections 1, 3, 5, 9, 11, 13, and 15 in township 21 N., R. 6 east, lying north of the A. & P. R. R.

Sections 1, 3, 5, 7, 9, 11, 13, 15, 17, 19, 21, 23, 27, 29, 31, 33, and 35 in township 22 N., R. 6 east.

Sections 1, 3, 5, 7, 9, 11, 13, 15, 17, 19, 21, 23, 25, 27, 29, 31, 33, and 35 in township 23 N., R. 6 east.

Sections 1, 3, 5, 7, 9, 11, 13, 15, 17, 19, 21, 23, 25, 27, 29, 31, 33, and 35 in township 24 N., R. 6 east.

Sections 5, 7, and 9 in township 21 N., R. 7 east, lying north of the A. & P. R. R.

Sections 5, 7, 9, 17, 19, and 21 in township 22 N., R. 7 E.

Sections 5, 7, 9, 17, 21, 29, 31, and 33, in township 23 N., R. 7 east.

Sections 5, 7, 9, 17, 19, 21, 29, 31, and 33 in township 24 N., R. 7 east.

Cutting to be done within twenty-five years from date, price to be paid, \$1.50 per thousand feet, board measure. Cutting to be in proportion to that done on the lands of the A. & P. R. Co. and of the Aztec Land & Cattle Company, at an agreed ratio.

Detail agreements as to terms, manner of cutting, payment, etc. Also that this agreement shall not be assigned by second party without the consent of the first party in writing; except that said party second part may within one year from the date hereof, transfer without such consent this agreement to a new company proposed to be incorporated for the purpose of reorganizing the business of the party of the second part.

In witness whereof the parties hereto have caused these presents to be respectively signed by their presidents and attested by their

secretaries, and their respective corporate seals to be hereunto affixed the date and year first above written in duplicate.

(Signed) THE ARIZONA CATTLE COMPANY,  
JOHN C. DE LA VERGNE, *Prest.*

Attest:

H. W. GUERNSEY, *Secretary.*

(Corporate seal.)

ARIZONA LUMBER COMPANY,

By D. M. RIORDAN, *Prest.*

Attest:

M. J. RIORDAN, *Secretary.*

(Corporate seal.)

Approved:

O. L. R.

Approved:

ELLIS WAINWRIGHT.

*Recorded:* Jan. 29, 1890, at 4 o'clock p. m., in book 2 of agreements, pages 69 to 79, inclusive, records of Yavapai County, Arizona.

*Assignment:* Indorsed on back of agreement is the following:

FLAGSTAFF, ARIZONA, *August 20th, 1902.*

I hereby certify that by virtue of a resolution passed by the board of directors of the Arizona Lumber Company at a meeting held on Saturday, January 25th, 1890, the within contract between the Arizona Lumber Company and the Arizona Cattle Company was assigned, for value received, to the Arizona Lumber and Timber Company.

M. J. RIORDAN,

*Secretary Arizona Lumber Company.*

(Corporate seal, Arizona Lumber Company.)

*Acknowledged:* August 20, 1902, by said M. J. Riordan, as such secretary of said Arizona Lumber Company, as executed by him voluntarily and as the free act and deed of said company, before F. C. Reid, Clerk Probate Court, Coconino County, Arizona. (Seal.)

*Recorded:* Both contract and assignment Aug. 20, 1902, at 1 o'clock p. m., in book 1 of agreements, pages 333 to 343, inclusive, records of Coconino County, Arizona.

ASSIGNMENT OF AGREEMENT: ARIZONA LUMBER COMPANY TO ARIZONA LUMBER AND TIMBER COMPANY.

FLAGSTAFF, ARIZONA, *January 25, 1890.*

For and in consideration of the sum of five dollars (\$5.00) to it paid, the receipt whereof is hereby acknowledged, the contract entered into December 19th, 1889, between the Atlantic and Pacific Railroad Company and the Arizona Lumber Company is hereby assigned and transferred to the Arizona Lumber and Timber Company.

(Signed:) ARIZONA LUMBER COMPANY,

By D. M. RIORDAN, *Prest.*

[L. s.]

Attest:

M. J. RIORDAN, *Secretary.*

*Recorded:* Feby. 13, A. D. 1890, at 9.15 o'clock a. m., in Book 2 of Agreements, page 91, Records of Yavapai County, Arizona.

AGREEMENT: ATLANTIC AND PACIFIC RAILROAD COMPANY, FIRST PARTY, WITH ARIZONA LUMBER COMPANY, SECOND PARTY.

CONSIDERATION: \$1.00 AND OF THE PREMISES AND AGREEMENTS HEREINAFTER CONTAINED.

Said party agrees to and does sell to the party of the second part all the timber trees that will make merchantable lumber, standing, lying, and being on those tracts of land situate in the Territory of Arizona, and more particularly described as follows, to wit:

All the odd-numbered or railroad sections of land situate in townships 20, 21, 22, and 23 in range four (4) east; and in townships 20, 21, and 22 north, in range two (2) east; and in townships 20, 21, and 22 in range one (1) east. The townships heretofore referred to lie north and east of Gila and Salt River base and meridian.

The second party agrees within twenty-five years from the date hereof (except as hereinafter provided) to cut and remove said timber trees and to work and manufacture the same into merchantable lumber.

It is further agreed by and between both parties hereto, that second party shall cut and remove all the timber of any value as saw or tie timber now on the following-described lands within eleven (11) years from the date hereof.

Sections 1, 3, 5, 7, 11, and 13 and sections 15 and 17 in township twenty (20) north, in range four (4) east; all the odd-numbered or railroad sections in township twenty-one (21) north, in range four (4) east; sections 19, 21, 23, 25, 27, 29, 31, 33, and 35 in township twenty-two north, in range four (4) east; sections 13, 15, 17, 19, 21, 23, 25, 27, and 29 in township twenty-three north, range four (4) east.

Sections 7, 19, and 31, in township twenty (20) north, range three (3) east.

All the odd-numbered or railroad sections in townships 21 and 22 north, in range three (3) east.

Sections 13, 15, 17, 19, 21, 23, 25, 27, 29, 31, and 33 in township twenty-three (23) north, range three (3) east.

All the odd-numbered or railroad sections in townships 20, 21, and 22 north, in ranges two (2) east; tps. 20, 21, and 22, in range 1 east.

The townships and ranges heretofore referred to lie north and east of the Gila and Salt River principal base line and meridian.

(Also other large tracts of land.)

It is further agreed by and between both parties hereto that all contracts heretofore made by and between the Atlantic and Pacific Railroad Company, Ed. E. Ayer, or the Ayer Lumber Company, to which the contracts with Ayres may have been assigned, or original contracts with the Ayer Lumber Company, or with the Arizona Lumber Company, shall be and are hereby annulled and canceled.

(Signed:) ATLANTIC AND PACIFIC RAILROAD COMPANY  
[L. s.] By J. A. WILLIAMSON, *President*.

Attest:

H. W. GARDINER, *Secretary*.

(Signed:) ARIZONA LUMBER COMPANY,  
[L. s.] By D. M. RIORDAN, *President*.

Attest:

M. J. RIORDAN, *Secretary*.

*Recorded:* Jan. 29th, A. D. 1890, at 4 o'clock p. m., in Book 2 of Agreements, pages 54-62, Records of Yavapai County, Arizona.



**DEED OF TRUST: ARIZONA LUMBER AND TIMBER COMPANY TO FARMERS LOAN AND TRUST COMPANY, TRUSTEE, FEBRUARY 10, 1890.**

Given to secure the payment of an issue of coupon bonds to the amount of \$500,000.00, bearing date March 1st, 1890, interest at 6 per cent per annum. Bonds payable in from one to ten years after date, according to their number.

PROPERTY DEEDED IN TRUST.

All its saw mills, planing mill and machinery, shops, lumber, standing timber, and other property situated in sec. 21, township 21 north, range 7 east, Gila and Salt River meridian, and all of the timber trees, standing, lying, or being on those tracts, pieces, or parcels of land situate in the Territory of Arizona, and more particularly described as follows, to wit:

All the odd-numbered or railroad sections of land situate in townships 20, 21, 22, and 23 north in range 4 east; and in townships 20, 21, 22, and 23 north in range 3 east; in townships 20, 21, and 22 north in range 2 east; in townships 20, 21, and 22 north in range 1 east of Gila and Salt River base line and meridian.

Also all contracts, franchises, leases, and privileges, with the rents, issues, and revenues thereof.

(And certain other property.)

[L. s.] (Signed) ARIZONA LUMBER AND TIMBER CO.,  
By D. M. RIORDAN, *President*.

Attest:

M. J. RIORDAN, *Secretary*.

“The Farmers Loan and Trust Company, trustee herein, second party, in consideration of the premises, accepts the trust created by the above and foregoing indenture.”

[L. s.] THE FARMERS LOAN AND TRUST COMPANY,  
By R. G. ROLSTON, *President*.

Attest:

E. S. MARSTON, *Secretary*.

*Acknowledged:* By D. M. Riordan, as president of Arizona Lumber and Timber Co., before Simeon W. King, commissioner of deeds for Arizona, at Chicago, Ills., on February 14th, 1890. (L. S.)

*Acknowledged:* By M. J. Riordan, secretary of Arizona Lumber and Timber Company, before T. G. Norris, notary public, Yavapai County, Arizona, on February 27th, 1890. (L. S.)

*Recorded:* March 1st, A. D. 1890, at 9 o'clock a. m., in Book 5 of Mortgages, pages 352-365, Records of Yavapai County, Arizona.

**AGREEMENT: ATLANTIC AND PACIFIC RAILROAD COMPANY, FIRST PARTY, WITH J. C. BROWN, SECOND PARTY, DECEMBER 1, 1892.**

*Consideration:* \$75,000, according to the terms of 3 certain promissory notes of even date for \$25,000 each, due in one, two, and three years, respectively, with 6 per cent interest per annum.

*Recites:* That first party has this day sold to second party all of the timber standing or being in the following described land, subject to the rights and limitations of the first party as to the time of cutting and removing the same. Said land is described as follows, to wit:

Property described in caption (and other property).

[L. s.] ATLANTIC AND PACIFIC RAILROAD COMPANY.

(Signed) By A. MANVEL, *President*.

Attest:

H. W. GARDINER, *Secretary*.

(Signed) J. C. BROWN. [L. s.]

*Acknowledged:* By A. Manvel, as president of the Atlantic and Pacific Railroad Company, before William F. Taliaferro, commissioner of deeds for Arizona Territory, residing in Cook County, Illinois, on December 5th, 1892. (L. S.)

*Acknowledged:* By J. C. Brown, before William F. Taliaferro, commissioner of deeds for Arizona Territory, residing in Cook County, Illinois, on December 2nd, 1892. (L. D.)

*Acknowledged:* By H. W. Gardiner, as secretary of the Atlantic and Pacific Railroad Company, before Chas. Hall Adams, commissioner of deeds for the Territory of Arizona, residing in Suffolk County, Mass., on December 9th, 1892. (L. S.)

*Recorded:* Meh. 29, A. D. 1893, at 9 o'clock a. m. in book 2 of agreements, pages 224-235, Records of Yavapai County, Arizona:

---

AGREEMENT: ATLANTIC AND PACIFIC RAILROAD COMPANY TO J. C. BROWN, DECEMBER 1, 1892.

*Consideration:* See Recitals.

*Recitals:* That party of the first part is a corporation duly organized under an act of Congress approved July 27, 1866, having its principal office in the city of Boston and State of Massachusetts, and that it is the owner of the timber standing and being on the lands therein described (being the lands described in the caption hereof, and other lands), the whole containing 199,439.33 acres, more or less, which it has the right to cut and remove from the land until the twelfth day of January, A. D. 1901.

That said company has sold to party of the second part all of the timber standing or being on said described lands, subject to the rights and limitations of the party of the first part as to the cutting and removing the same, for the sum of \$75,000, payable in cash or material, in accordance with the terms of three notes, payable in one, two, and three years, respectively, the material to be at agreed prices set forth in detail in this agreement. Also agreements that party of the second part shall erect sawmill, that party of the first part shall furnish track material and shall have a chattel mortgage on mill and buildings until notes are paid. That indenture shall be executed in four originals, and duly recorded.

In testimony whereof the Atlantic and Pacific Railroad Company has caused these presents to be signed and executed in four original

copies by its president, and attested by its secretary under the seal of the company.

(Signed)

ATLANTIC AND PACIFIC RAILROAD COMPANY.  
By A. MANVEL, *President*.

Attest:

H. W. GARDINER, *Secretary*.

[SEAL]

And J. C. Brown has duly signed and executed these presents in four original copies.

(Signed)

J. C. BROWN. [L. S.]

In presence of—

W. F. TALIAFERRO.

J. W. DONNELLY.

*Acknowledged:* By the Atlantic and Pacific Railroad Company by A. Manvel, its president, reciting that same was his free and voluntary act and deed and the free and voluntary act and deed of the said railroad company, for the uses and purposes therein set forth, and under oath, that said provision as chattel mortgage is not made to defraud or delay creditors, on December 5, 1892, before William F. Taliaferro, commissioner of deeds for the Territory of Arizona, Cook County, Illinois, with seal affixed.

By J. C. Brown, with similar recitals as to chattel mortgage, Dec. 2, 1892, before William F. Taliaferro, commissioner of deeds for the Territory of Arizona, Cook County, Ill. (Com'r's seal.)

By the Atlantic and Pacific Railroad Company by R. W. Gardiner, its secretary, with similar recitals of acknowledgement as those in Manvel's acknowledgement, December 9th, 1892, before Charles Hall Adams, commissioner of deeds for the Territory of Arizona, Suffolk County, Mass. (Com'r's seal.)

*Recorded:* Feb'y. 3, 1893, at 1 p. m., in book 1 of Agreements, pages 8-18, records of Coconino County, Arizona.

#### RESOLUTIONS; ARIZONA LUMBER AND TIMBER COMPANY.

*Recites:* On motion of F. W. Sisson, seconded by T. A. Riordan, the following resolutions were unanimously adopted:

Whereas the Arizona Lumber Company did, on the 12th day of December, 1889, make and enter into a contract with the Atlantic and Pacific Railroad Company for cutting and removing the timber from certain lands described in said contract, to which reference is hereby made for greater certainty; and

Whereas the Arizona Lumber Company did, on January 25th, 1890, assign and contract to the Arizona Lumber and Timber Company, as was provided it might do in said agreement or contract made on December 19th as aforesaid; and

Whereas some difference of opinion has occurred between the contracting parties as to the manner in which each party has performed its part of the contract referred to; and

Whereas the said Atlantic and Pacific Railroad Company has proposed, as a means of settling all questions in dispute between the two companies, that the Arizona Lumber and Timber Company shall release all its rights under said contract made on said 19th day of

December, 1889, and restore to said Atlantic and Pacific Railroad Company the full possession of all the lands and timber described in said contract, except that portion of said timber which has been cut and removed, or having been heretofore cut may hereafter be removed, under the provisions of said contract; and

Whereas this, the Arizona Lumber and Timber Company, is willing to release all its rights under said contract, provided by so doing such act shall be taken and accepted as full satisfaction and settlement of all claims or demands of said Atlantic and Pacific Railroad Company arising or growing out of said contract, excepting stumpage for such timber as has been cut and manufactured, or shall hereafter be manufactured from timber heretofore cut, from any of said described lands, it being understood that timber heretofore cut may be removed for manufacture by said Arizona Lumber and Timber Company: Therefore

*Be it resolved by the board of directors of the Arizona Lumber and Timber Company,* That it does hereby release all the rights which it acquired by the assignment to it of that certain contract made by the Arizona Lumber Company with the Atlantic and Pacific Railroad Company on the 19th day of December, 1889, upon the terms set forth in the preamble preceding this resolution and made a part hereof.

*Resolved,* That the release of all of the rights of this company, acquired under said contract, shall take effect and become operative from and after the date upon which the board of directors of the Atlantic and Pacific Railroad Company shall accept and ratify these resolutions, so far as relates to the tract of land in said contract named from which the timber was to be cut and removed within eleven years from the date thereof, and shall become operative so far as relates to all the other land described in said contract on the first day of January, 1893, on which said day all rights under said contract shall cease and determine absolutely.

*Resolved,* That the president and secretary of this company shall be and are hereby empowered to make, execute, and deliver such other and further instruments in writing, under seal, as may be deemed necessary to give full force and effect to the foregoing preamble and resolutions.

I hereby certify the above and foregoing to be a true and correct copy of the resolutions passed by the board of directors of the Arizona Lumber and Timber Company at a meeting held in its office at Flagstaff, Ariz., December 2, A. D. 1892.

Dated December 2, A. D. 1892.

[L. S.]

(Signed)

M. J. RIORDAN,

*Secretary Arizona Lumber and Timber Co.*

*Acknowledged:* By M. J. Riordan, as secretary of the Arizona Lumber and Timber Company, before E. E. Ellinwood, notary public, Coconino County, Arizona, on March 14th, 1893. (L. S.)

*Recorded:* March 29, A. D. 1893, at 9 o'clock a. m., in book 2, agreements, pages 235-238, records of Yavapai County, Arizona.

## RESOLUTIONS: ATLANTIC AND PACIFIC RAILROAD COMPANY.

*Recites:* That at a meeting of the board of directors of the Atlantic and Pacific Railroad Company held January 12, 1893, the following action was taken, as appears by the records of said meeting:

On motion duly made and seconded, the following preambles and resolutions were unanimously adopted:

Whereas the Arizona Lumber and Timber Company, a corporation organized and doing business under the laws of the Territory of Arizona, in the county of Coconino in said Territory, has by the action of its board of directors released to this, the Atlantic and Pacific Railroad Company, all the rights which it acquired under and by virtue of the assignment to it of a certain contract made and entered into between this company and the Arizona Lumber Company on the 19th day of December, 1889, and by said Arizona Lumber Company assigned to said Arizona Lumber and Timber Company on January 25, 1890, provided such relinquishment by said Arizona Lumber and Timber Company shall be taken and accepted by this company in full settlement of all claims and demands growing out of or based on said contract; and

Whereas it is by the board of directors of this company deemed advisable and expedient to accept the relinquishment of all of the rights of said Arizona Lumber and Timber Company in said contract named upon the terms proposed therein: Therefore

*Be it resolved,* That the relinquishment by the Arizona Lumber and Timber Company be accepted on the terms set forth in the preamble and resolutions passed and adopted by its board of directors on December 2, 1892, and a duly authenticated copy of which is now before this board.

*Resolved,* That the president and secretary of this company shall be, and are hereby, empowered to make, execute, and deliver such other and further instruments in writing under seal as may be deemed necessary to give full force and effect to the foregoing preamble and resolutions.

A true copy from the minutes.

[L. s.]

(Signed)

H. W. GARDINER, *Secretary.*

*Acknowledged:* By H. W. Gardiner, as secretary of the above-named corporation, before Charles Hall Adams, commissioner of deeds for Arizona Territory, residing in Suffolk County, Mass., on February 23, 1893. (L. S.)

*Recorded:* March 29, A. D. 1893, at 9 o'clock a. m., in Book 2 of Agreements, pages 238-240, records of Yavapai County, Arizona.

ASSIGNMENT: J. C. BROWN TO SAGINAW LUMBER COMPANY, FEBRUARY 14, 1893.

*Consideration:* \$150,000 and the assumption of certain indebtedness.

*Recitals:* That grantee is a corporation under the laws of Illinois.

Refers to agreement of December 1, 1892, abstracted herein at page 7, setting forth the details of same at length.

That said lumber company desires to acquire all of said timber embraced in said agreement and the rights of said Brown under the same. That in consideration of \$150,000 and the assumption by

said lumber company of said notes for \$75,000, said J. C. Brown has sold, assigned, and set over, and does hereby sell, assign, and set over, unto said Saginaw Lumber Company all of the timber named in said contract of December 1, 1892, aforesaid, and all of said Brown's rights, interest, and issues therein, and other personal property, the intent being to vest in said company all of the rights and property to which said Brown is entitled under said instrument.

That said Saginaw Lumber Company hereby assumes and agrees to perform and carry out all of the agreements and undertakings of said J. C. Brown in said instrument of December 1, 1892, and to pay said notes, in accordance with the terms of said agreement.

That said Brown has signed this instrument, and said Saginaw Lumber Company has caused its corporate name and seal to be hereto attached in duplicate, by its authorized officers, on the day and year first above written.

(Signed) . J. C. BROWN. [SEAL.]  
SAGINAW LUMBER COMPANY,  
By D. K. TRIPP, *President*.

(Cor. seal.)

Attest:

C. J. BEACHAM, *Secretary*.

*Acknowledged:* Separately by said Brown and said company, Feb. 14, 1893, before William F. Taliaferro, commissioner of deeds for the Territory of Arizona, Cook County, Ill., seal to each acknowledgment. Saginaw Co.'s acknowledgment recites that same is the free and voluntary act and deed of said officers and as the free and voluntary act and deed of said company, for the uses and consideration therein expressed.

*Recorded:* Sept. 10, 1902, at 1 p. m., in Book 1 of Assignments, pages 76-79, records of Coconino County, Arizona.

**CONTRACT: ATLANTIC AND PACIFIC RAILROAD COMPANY, DR. E. B. PERRIN, AND SAGINAW LUMBER COMPANY, JANUARY 5, 1894.**

*Recitals:* That agreements for sale of lands were made on January 12, 1886, between Edward W. Kinsley, trustee for the Atlantic and Pacific Railroad Company and Dr. E. B. Perrin; and on January 12, 1886, April 16, 1886, and July 1, 1887, between said Atlantic and Pacific Railroad Company and said E. B. Perrin, the latter contract also providing for the surrender of certain lands by said E. B. Perrin. That on September 21, 1889, an agreement was executed between said R. R. Co. and said Perrin for exchange of lands, and on January 10, 1890, a contract was made between said parties for the sale of lands by said R. R. Co.

That controversies have arisen between said R. R. Co. and said Perrin growing out of said contracts, and that in all of said contracts except that on January 10, 1890, certain timber rights were reserved by said Kinsley and said R. R. Co.

That on December 1, 1892, said R. R. Co., executed a contract with J. C. Brown of East Saginaw, Michigan, for the sale of said reserved timber, and that on February 14, 1893, said J. C. Brown sold and assigned to said Saginaw Lumber Company all his rights under said contract of Dec. 1, 1892.

That, therefore, it is agreed between the parties hereto that the amount of money due from said Dr. E. B. Perrin to said Atlantic and

Pacific Railroad Company on his contract of purchase of lands from said R. R. Co., amounts to \$52,867.24, plus \$9.32. That said Dr. E. B. Perrin hereby conveys and grants to said Saginaw Lumber Company with the assent of said railroad company, the right until January 12, 1926, to enter upon said lands and cut down trees and timber on said lands and to take and remove the same from said lands and dispose of the same in the same manner and with the same rights and privileges as if the reservation of tree and timber rights to said railroad company in said contracts of sale with said E. B. Perrin had originally extended to January 12, 1926, and as if the tree and timber rights granted and conveyed in turn by said J. C. Brown to the said Saginaw Lumber Company by the agreement of February 14, 1893, had originally extended to the 12th day of January, 1926, with same reservations as in said contract originally made. In consideration of said extension, said Saginaw Lumber Company agrees to pay to said R. R. Co. said amount above agreed to be due from said E. B. Perrin, in installments at the rate of \$10,000 per annum, until said amount with interest, is paid. Payment may be made in material or cash.

Provision that if said lumber company shall fail or quit work or go out of business for six months, or fail to make the payments required, its lumber and timber rights herein described shall revert and inure to and revest in the R. R. Co., and said Co. shall have said rights until January 12, 1926, the same as said lumber co. now has.

The consideration herein agreed to be paid by said lumber co. shall be in addition to the consideration agreed to be paid in the contract of December 1, 1892, heretofore referred to.

Same clause as in agreement of December 1, 1892, making this agreement a chattel mortgage upon the mills, machinery, etc., of said lumber co. until said consideration be paid.

Also agreement of surrender and conveyance by Perrin to the R. R. Co. of certain lands not included in this abstract. Agreement by said Perrin that he releases all rights of action, etc., against said R. R. Co.

In witness whereof, the parties have executed this instrument in triplicate, the first and third parties by their officers thereunto duly authorized, and the second party in person, this 5th day of January, 1894.

(Signed.) ATLANTIC AND PACIFIC RAILROAD COMPANY,  
By J. W. REINHART, *Its President.*

(Corporate seal.)

Attest:

H. W. GARDINER, *Secretary.*

E. B. PERRIN,

SAGINAW LUMBER COMPANY,

By J. C. BROWN, *Its President.*

(Corporate seal.)

Attest:

C. J. BEACHEM, *Secretary.*

JOSEPH W. REINHART,

JOHN J. MCCOOK,

JOSEPH C. WILSON,

*Receivers of the Atlantic & Pacific Railroad Company.*

*Acknowledged:* By J. W. Reinhart, president of the Atlantic & Pacific Railroad Company, as his free and voluntary act and deed by authority of the board of directors of said company, for the uses and purposes therein set forth, February 1, 1894, before A. R. Dillon, notary public, city of St. Louis, Mo. (Notarial seal.)

By J. W. Reinhart as receiver of the Atlantic & Pacific Railroad Company, acknowledging as such receiver, on same date and before same officer, with seal affixed.

Also by John J. McCook and J. C. Wilson, as receivers acknowledging as such, before same officer and on same date, but each separately. Seal to each acknowledgment.

By E. B. Perrin on January 22, 1894, as executed for the uses and purposes therein set forth, before Chas. D. Wheat, notary public, city and county of San Francisco, California, seal affixed.

By J. C. Brown as president of the Saginaw Lumber Company, reciting that he executed said instrument as his free and voluntary act by authority of the board of directors of said company for the uses and purposes therein set forth, January 16, 1894, before J. W. Donnelly, commissioner of deeds for Arizona, Cook Co., Ill., with seal affixed.

*Jurat:* Reciting that said instrument, in so far as it is a chattel mortgage, is bona fide and made without any design to defraud or delay creditors, made by Saginaw Lumber Co., by J. C. Brown, president; and separate jurat to same effect by Joseph W. Reinhart, president Atlantic & Pacific R. R. Company; John J. McCook, Joseph W. Reinhart, and Joseph C. Wilson, receivers, Atlantic & Pacific R. R.

Sworn to by Brown, Feb. 28, 1894, before Walter S. Harsha, notary public, Wayne Co., Mich., with seal affixed.

By Joseph W. Reinhart, Feb. 28, 1894, and Joseph C. Wilson, same date, both before Edgar P. H. West, notary public, Cook County, Ill., and by John J. McCook, March 2, 1894, before R. Damm, notary public, Kings County, N. Y. Certificate filed in N. Y. County. Seal duly affixed in each instance.

*Recorded:* March 23, 1901, at 9 a. m., in Book 1 of Agreements, pages 243-256, records of Coconino County, Arizona.

---

**WARRANTY DEED: ATLANTIC AND PACIFIC RAILROAD COMPANY,  
A CORPORATION, TO EDWARD B. PERRIN, MARCH 10, 1894.**

*Consideration:* \$165,083.32.

*Recitals:* That Atlantic & Pacific Railroad Company is a corporation created by and doing business under the act of Congress approved July 27th, 1866, entitled "An act granting lands to aid in the construction of a railroad and telegraph line from the States of Missouri and Arkansas to the Pacific coast."

That said company acknowledges the receipt of \$136,928.24 of the above named consideration, the balance to be paid by the Saginaw Lumber Company in accordance with the contract of January 5th, 1894, between the Atlantic & Pacific Railroad Company, Dr. E. B. Perrin and the Saginaw Lumber Company, and which has been adopted by the receivers of said railroad; and that it doth grant,



bargain, sell, and convey unto the said Edward B. Perrin the following described lands (and other lands not embraced in this abstract), situate in the County of Coconino and Territory of Arizona, to wit:

(Being the lands described in caption hereof, the following being described as not yet surveyed and estimated at 640 acres for each section i. e., all lands described in caption as situated in township 22 north, range 1 east; in township 19 north, range 2 east; in township 19 north, range 3 east; in township 20 north, range 4 east; in township 22 north, range 4 east.)

That the exact areas of unsurveyed lands are hereafter to be ascertained from the U. S. surveys when made, and other deeds conveying the same by more perfect descriptions, and for greater certainty, shall be made by the party of the first part to the party of the second part, or to his assigns, from time to time, as the lands are surveyed; and if when surveyed the lands do not contain the acreage estimated, the party of the first part will refund to the party of the second part for such shortage at the rate of 70¢. per acre, and if the acreage exceed the estimated amount, the party of the second part shall pay therefor at the rate of 70¢. per acre.

Excepting from this conveyance the right conveyed to the Saginaw Lumber Company by said Dr. E. B. Perrin in the contract of January 5th, 1894, between the said Atlantic & Pacific Railroad Company, said Dr. E. B. Perrin and the said Saginaw Lumber Company, a corporation organized and existing under the laws of the State of Illinois, and which contract has been adopted by the receivers, "being the right until January 12, 1926, to enter upon said lands and cut down trees and timber on said lands and to take and remove the same from said lands and dispose of same in the same manner and with the same rights and privileges as if the reservation of tree and timber rights to said railroad company in said contracts of sale with said E. B. Perrin had originally extended to January 12, 1926, and as if the tree and timber rights granted and conveyed to said J. C. Brown by said railroad company in the agreement of December 1, 1892, and assigned and granted and conveyed in turn by said J. C. Brown to the said Saginaw Lumber Company by the agreement of February 14, 1893, had originally extended to the 12th day of January, 1926, reserving to said E. B. Perrin, however, the right to use some of the small trees growing on said land for the purpose of fencing said land or for building ranch houses thereon."

Also, subject to the right of said Atlantic and Pacific Railroad Company, its receivers, successors, lessees, or assigns, to succeed to said right and interest of the Saginaw Lumber Company in case the latter fails to perform said contract. Reserving to said Atlantic and Pacific Railroad Company and its said receivers and successors, assigns and lessees, a lien, encumbrance, and mortgage upon all of the timber and trees upon said lands, to secure the performance of said contract. Reserving also to the said Atlantic and Pacific Railroad Company, its receivers and successors, assigns and lessees, all that portion of the land herein described (if there be any such) which lies within lines drawn parallel with and one hundred feet in width on each side of the center line of said railroad as now constructed or hereafter to be constructed, and any greater width when necessary permanently to include all their cuts, embankments, and ditches and other works necessary to secure and protect the main line of said railroad, and also

reserving the station grounds, if any there be, within the above-described lands. Also reserving the right of way for a pipe line or lines twenty feet in width also the right of way for an open ditch or ditches fifty feet in width and any greater width where necessary to permanently include all cuts, fills, and embankments and other works necessary to secure and protect said pipe and ditch lines constructed, or to be constructed, for the purpose of conveying water for the use or uses of said Atlantic and Pacific Railroad from any spring, creek, or river, or from any well or reservoir or other source of water supply which it has now, or may hereafter construct or acquire.

Habendum, tenendum, and lawful seizure covenants and clauses; also freedom from incumbrances, except such parts or portions as may have been lawfully appropriated to public roads and highways or other public uses and except as otherwise herein stated. Warranty clause, general. "In witness whereof the said Atlantic & Pacific Railroad Company has executed this instrument by its officers thereunto duly authorized this tenth day of March, 1894."

(Signed) ATLANTIC AND PACIFIC RAILROAD COMPANY,  
By J. W. REINHART, *Its President*.

Attest:

H. W. GARDINER, *Secretary*.  
(Corporate seal.)

Approval and ratification of the foregoing deed affixed by the receivers of the property of the Atlantic & Pacific Railroad Company, releasing and relinquishing to said Edward B. Perrin their right and interest as receivers of the property described therein conveyed by the Atlantic & Pacific Railroad Company to said Edward B. Perrin, subject to all the provisions, conditions, liens, mortgages, and requirements contained in the foregoing deed.

(Signed) J. W. REINHART,  
JOHN J. MCCOOK,  
J. C. WILSON,

*Receivers of the Property of the Atlantic & Pacific  
Railroad Company.*

---

WARRANTY DEED: ATLANTIC AND PACIFIC RAILROAD COMPANY,  
INCORPORATED BY AN ACT OF CONGRESS APPROVED JULY 27,  
1866, TO EDWARD B. PERRIN, MARCH 10, 1894.

*Consideration:* \$165,083.32; paid by Perrin, \$136,928.24; balance to be paid by Saginaw Lumber Co.

*Words of grant:* Grant, bargain, sell, and convey; forever warrant and defend.

*Property conveyed:* All those tracts, pieces, and parcels of land, situate in the counties of Coconino, Yavapai, and Mohave, and Territory of Arizona, to wit:

Section 1, 642.94 acres; section three (3), 641.44 acres; and section twenty-five (25), 640 acres, of township twenty (20) north, range one (1) east.

The northwest quarter and south one-half of section one (1), 490.51 acres; section three (3), 658.25 acres; section five (5), 653.90 acres; section seven (7), 639.93 acres; section nine (9), 640 acres;

section eleven (11), 640 acres; section thirteen (13), 640 acres; section fifteen (15), 640 acres; section seventeen (17), 640 acres; section nineteen (19), 637.20 acres; section twenty-one (21), 640 acres; section twenty-three, 640 acres; section twenty-five (25), 640 acres; section twenty-seven (27), 640 acres; section twenty-nine (29), 640 acres; section thirty-one (31), 638.88 acres; section thirty-three (33), 640 acres; and section thirty-five (35), 640 acres, of township twenty-one (21) north, range one (1) east.

Section one (1) 641.62 acres; section three (3) 640.86 acres; section five (5) 640.18 acres; section seven (7) 631.32 acres; section nine (9) 640 acres; section eleven (11) 640 acres; section thirteen (13) 640 acres; section fifteen (15) 640 acres; section seventeen (17) 640 acres; section nineteen (19) 634.16 acres; section twenty-one (21) 640 acres; section twenty-three (23) 640 acres; section twenty-five (25) 640 acres; section twenty-seven (27) 640 acres; section twenty-nine (29) 640 acres; section thirty-one (31) 637.70 acres; section thirty-three (33) 640 acres; and section thirty-five (35) 640 acres, of township twenty-one north, range two (2) east.

Section one (1) 639.62 acres; section three (3) 638.88 acres; section five (5) 641.30 acres; section seven (7) 630.86 acres; section nine (9) 640 acres; section eleven (11) 640 acres; section thirteen (13) 640 acres; section fifteen (15) 640 acres; section seventeen (17) 640 acres; section nineteen (19) 628.32 acres; section twenty-one (21) 640 acres; section twenty-three (23) 640 acres; section twenty-five (25) 640 acres; section twenty-seven (27) 640 acres; section thirty-one (31) 632.02 acres; and section thirty-five (35), 640 acres, of township twenty-two (22) north, range two (2) east; also sec. 29 (640 acres) and N.E.  $\frac{1}{4}$  and S.  $\frac{1}{2}$  of sec. 33, T. 22 N., R. 2 east.

The northwest quarter ( $\frac{1}{4}$ ) and south half ( $\frac{1}{2}$ ) of section (1) 480.36 acres; section three (3) 639.46 acres; section five (5) 640.12 acres; section seven (7) 638.40 acres; section nine (9) 640 acres; section eleven (11) 640 acres; section thirteen (13) 640 acres; section fifteen (15) 640 acres; section seventeen (17) 640 acres; section nineteen (19) 638.60 acres; section twenty-one (21) 640 acres; section twenty-three (23) 640 acres; section twenty-five (25) 640 acres; section twenty-seven (27) 640 acres; section twenty-nine (29) 640 acres; section thirty-one (31) 639.56 acres; section thirty-three (33) 640 acres; and section thirty-five (35) 640 acres, of township twenty-one (21) north, range three (3) east.

Section one (1) 641.02 acres; section three (3) 638.95 acres; section five (5) 642.80 acres; section seven (7) 626.94 acres; section thirteen (13) 640 acres; section fifteen (15) 640 acres; section seventeen (17) 640 acres; section nineteen (19) 630.74 acres; section twenty-one (21) 640 acres; section twenty-three (23) 640 acres; section twenty-five (25) 640 acres; section twenty-seven (27) 640 acres; section twenty-nine (29) 640 acres; section thirty-one (31) 633.38 acres; section thirty-five (35) 640 acres, and section thirty-three (33) 640 acres, of township twenty-two (22) north, range three (3) east.

Section one (1) 641.34 acres; section three (3) 639.90 acres; section five (5) 636.38 acres; section seven (7) 626.98 acres; section nine (9) 640 acres; section eleven (11) 640 acres; section thirteen (13) 640 acres; section fifteen (15) 640 acres; section seventeen (17) 640 acres; section nineteen (19) 625.58 acres; section twenty-one (21) 640 acres; section twenty-three (23) 640 acres; section twenty-five (25) 640

acres; section twenty-seven (27) 640 acres; section twenty-nine (29) 640 acres; section thirty-one (31) 628.32 acres; section thirty-three (33) 640 acres; and section thirty-five (35) 640 acres, of township twenty-three (23) north, range three (3) east.

Section one (1) 639.38 acres; section three (3) 639.12 acres; section five (5) 639.96 acres; section seven (7) 637.88 acres; section nine (9) 640 acres; section eleven (11) 640 acres; section thirteen (13) 640 acres; section fifteen (15) 640 acres; section seventeen (17) 640 acres; section nineteen (19) 639.08 acres; section twenty-one (21) 640 acres; section twenty-three (23) 640 acres; section twenty-five (25) 640 acres; section twenty-seven (27) 640 acres; section twenty-nine (29) 640 acres; section thirty-one (31) 639.56 acres; section thirty-three (33) 640 acres; and section thirty-five (35) 640 acres, of township twenty-one north, range four (4) east.

Section one (1), 641.06 acres; section three (3), 638.50 acres; section five (5), 642.42 acres; section seven (7), 627.86 acres; section nine (9), 640 acres; section eleven (11), 640 acres; section thirteen (13), 640 acres; section fifteen (15), 640 acres; section seventeen (17), 640 acres; section nineteen (19), 626.08 acres; section twenty-one (21), 640 acres; section twenty-three (23), 640 acres; section twenty-five (25), 640 acres; section twenty-seven (27), 640 acres; and section twenty-nine (29), 640 acres, of township twenty-three (23) north, range four (4) east.

All of the above-described lands lie north and east of the Gila and Salt River principal base line and meridian.

Also the following lands that have not been surveyed into sections, estimated to contain 96,640 acres. If when all of the unsurveyed sections hereinafter described shall have been surveyed and it is found they do not contain in the aggregate 96,640 acres, then, and in that event, first party will refund second party at the rate of 70¢ per acre, for each acre less than 96,640 acres; and if there shall be found to be more than said amount, party of second part shall pay first party 70¢ per acre for each acre in excess; each section and part of section estimated to contain 640 acres.

Section one (1), 640 acres; section three (3), 640 acres; section five (5), 640 acres; section seven (7), 640 acres; section nine (9), 640 acres; section eleven (11), 640 acres; section thirteen (13), 640 acres; section fifteen (15), 640 acres; section seventeen (17), 640 acres; section nineteen (19), 640 acres; section twenty-one (21), 640 acres; section twenty-three (23), 640 acres; section twenty-five (25), 640 acres; section twenty-seven (27), 640 acres; section twenty-nine (29), 640 acres; section thirty-one (31), 640 acres; section thirty-three (33), 640 acres; and section thirty-five (35), 640 acres, of township twenty-two north, range one (1) east.

Section one (1), 640 acres; section three (3), 640 acres; section eleven (11), 640 acres, of township nineteen (19) north, range two (2) east.

Section one (1), 640 acres; section three (3), 640 acres; section five (5), 640 acres; section seven (7), 640 acres; section nine (9), 640 acres; section eleven (11), 640 acres; section thirteen (13), 640 acres; section fifteen (15), 640 acres; section seventeen (17), 640 acres; section nineteen (19), 640 acres; and section thirty-one (31), 640 acres, of township twenty (20) north, range three (3) east.

Section seven (7), 640 acres, in township nineteen (19) north, range three (3) east.

Section one (1), 640 acres; section three (3), 640 acres; section five (5), 640 acres; section seven (7), 640 acres; section nine (9), 640 acres; section eleven (11), 640 acres; section thirteen (13), 640 acres; section fifteen (15), 640 acres; section seventeen (17), 640 acres; section nineteen (19), 640 acres; section twenty-one (21), 640 acres; section twenty-three, (23), 640 acres; section twenty-five (25), 640 acres; section twenty-seven (27), 640 acres; section twenty-nine (29), 640 acres; section thirty-three (33), 640 acres; and section thirty-five (35), 640 acres, of township twenty (20) north, range two (2) east.

Section nineteen (19), 640 acres; section twenty-one (21), 640 acres; section twenty-three (23), 640 acres; section twenty-five (25), 640 acres; section twenty-seven (27), 640 acres; section twenty-nine (29), 640 acres; section thirty-one (31), 640 acres; section thirty-three (33), 640 acres; and section thirty-five (35), 640 acres, of township twenty-two (22), north, range 4 east.

All of the above-described lands lie north and east of the Gila and Salt River principal base line and meridian.

(Also secs. 7 and 17, township 20 north, range 4 east, 640 acres each.) (Also certain other property.)

Excepting from this conveyance the right conveyed to the Saginaw Lumber Company by said Dr. E. B. Perrin in the contract of January 5th, 1894, between the said Atlantic and Pacific Railroad Company, said Dr. E. B. Perrin and the said Saginaw Lumber Company, a corporation organized and existing under the laws of the State of Illinois, and which contract has been adopted by the receivers, "being the right until January 12, 1926, to enter upon said lands and cut down trees and timber on said lands and to take and remove the same from said lands and dispose of the same in the same manner and with the same rights and privileges as if the reservation of tree and timber rights to said railroad company in said contracts of sale with said E. B. Perrin had originally extended to January 12, 1926, and as if the tree and timber rights conveyed, granted and conveyed to said J. C. Brown by said railroad company in the agreement of December 1, 1892, and assigned, granted, and conveyed in turn by said J. C. Brown to the said Saginaw Lumber Company by the agreement of February 14, 1893, had originally extended to the 12th day of January, 1926, reserving to said E. B. Perrin, however, the right to use some of the small trees growing on said land for the purpose of fencing said land or for building ranch houses thereon." And subject to the right of said Atlantic and Pacific Railroad Company, its receivers, successors, lessees, or assigns to succeed to said right and interest of the Saginaw Lumber Company in case the latter fails to perform said contract.

Reserving also to the said Atlantic and Pacific Railroad Company, its said receivers and successors, assigns and lessees (if there be any such), which lies within lines drawn parallel with and one hundred feet in width on each side of the center line of said railroad, as now constructed or hereafter to be constructed, and any greater width where necessary permanently to include all their cuts, embankments, and ditches, and other works necessary to secure and protect the main line of said railroad, and also reserving the station grounds, if any there be, within the above-described lands.

Also reserving the right of way for a pipe line or lines twenty-five feet in width; also for the right of way for an open ditch or ditches fifty feet in width and any greater width where necessary to permanently include all cuts, fills, and embankments and other works necessary to secure and protect said pipe line and ditch lines constructed or to be constructed for the purpose of conveying water for the use or uses of said Atlantic and Pacific Railroad from any spring, creek, or river, or from any well or reservoir or other source of water supply which it has now or may hereafter construct or acquire.

And the said Atlantic and Pacific Railroad Company doth hereby covenant with the said E. B. Perrin, his heirs and assigns, that it is lawfully seized of the premises aforesaid; that said premises are free and clear of all incumbrance whatsoever, except such parts or portions as may have lawfully been appropriated to public roads and highways or other public uses and except as otherwise herein stated.

(Signed:) ATLANTIC AND PACIFIC RAILROAD COMPANY.

[SEAL.] By J. W. REINHART, *its President*.

Attest:

H. M. GARDNER, *Secretary*.

Joseph W. Reinhart, John J. McCook and Joseph C. Wilson, receivers of the property of the Atlantic and Pacific Railroad Company, hereby approve and ratify the foregoing deed and release, and relinquish to said Edward B. Perrin their right and interest as receivers of the property described therein, conveyed by the Atlantic and Pacific Railroad Company to said Edward B. Perrin, subject to all the provisions, conditions, liens, mortgages and requirements contained in the foregoing deed.

Dated: March 10th, 1894.

(Signed:) J. W. REINHART,  
JOHN J. MCCOOK,  
J. C. WILSON,

*Receivers of the property of the  
Atlantic and Pacific Railroad Company.*

*Acknowledged:* By J. W. Reinhart, as president of Atlantic and Pacific Railroad Company, before Frank H. Hamilton, notary public, New York State and County, on April 19th, 1894. Commission expires March 30th, 1896. (Seal.)

*Acknowledged:* By J. W. Reinhart, as a receiver of the property of the Atlantic and Pacific Railroad Company, before Frank H. Hamilton, notary public, State and County of New York, on April 19th, 1894. Commission expires March 30th, 1896. (Seal.)

*Acknowledged:* By John J. McCook, as a receiver of the property of the Atlantic and Pacific Railroad Company, before Frank H. Hamilton, notary public, State and County of New York, on April 19th, 1894. Commission expires March 30th, 1896. (Seal.)

*Acknowledged:* By J. C. Wilson, as a receiver of the property of the Atlantic and Pacific Railroad Company, before Geo. W. Holmes, notary public in and for Shawnee County, Kansas, on April 30th, 1894. Commission expires Dec. 8, 1894. (Seal.)

Certificate of J. A. Williamson, land commissioner of the Atlantic and Pacific Railroad Company, bearing date March 10th, 1894, to the effect that the price named in the foregoing deed is just and reasonable.

“The Mercantile Trust Company, trustee, under the second mortgage, dated September 1st, A. D. 1897, executed and delivered to it by the said Atlantic and Pacific Railroad Company, in consideration of \$689.06 and interest (being the balance of the proceeds of sale of the above conveyed premises) to be paid by the said Railroad Company to the United States Trust Company of New York, trustee, under the first mortgage, does as such trustee under said second mortgage, hereby release and forever discharge the hereinbefore conveyed premises from the lien and incumbrance created thereon by the said second mortgage.”

Dated: June 25th, 1894.

(Signed:) THE MERCANTILE TRUST COMPANY, *Trustee*.  
 [SEAL.] By E. L. MONTGOMERY, *Vice President*.  
 Attest:

H. C. DEMING, *Secretary*.

*Acknowledged:* By E. L. Montgomery and H. C. Deming, as vice president and secretary, respectively, of the Mercantile Trust Company, of New York, before William H. Clarkson, commissioner of deeds for the Territory of Arizona, in the city of New York, State and County, on July 3rd, 1894. (Seal.)

“United States Trust Company of New York, trustee, under the first mortgage, dated July 1st, 1880, executed and delivered to it by the said Atlantic and Pacific Railroad Company, in consideration of \$689.06 & interest, being the balance of the proceeds of sale of the above conveyed premises, to be to it paid by the said railroad company, does as such trustee under said first mortgage, hereby release and forever discharge the hereinbefore conveyed premises from the lien and encumbrance created therein by the said first mortgage.”

Dated: June 22nd, 1894.

(Signed:) UNITED STATES TRUST COMPANY OF NEW YORK,  
*Trustee*.

By J. S. CLARK, *J. V. P.*

Attest:

H. L. TORVELLE, *Secretary*.

*Acknowledged:* By James S. Clark and Henry L. Thorvelle, as 2d vice president and secretary, respectively, of the United States Trust Company of New York, before Edwin F. Corey, commissioner of deeds for the Territory of Arizona, residing in New York City, County and State, on June 22d, 1894. (Seal.)

*Recorded:* Dec. 10th, A. D. 1894, at 10.25 o'clock A. M. in Book 36 of Deeds, pages 494 to 519, Records of Yavapai County, Arizona.

RELEASE AND SATISFACTION OF MORTGAGE: THE FARMERS LOAN AND TRUST COMPANY TO ARIZONA LUMBER AND TIMBER COMPANY, MARCH 14, 1894.

*Recites:* Whereas the Arizona Lumber and Timber Company, a corporation duly organized and existing under and by virtue of the laws of Arizona, did make and execute and deliver unto the Farmers Loan and Trust Company, a corporation duly organized and existing under and by virtue of the laws of New York State, for the purpose of securing the payment of a series of bonds to an amount of \$500,000, a certain indenture of mortgage or deed of trust, dated February 10th, 1890. Recorded in the office of the county recorder of Yavapai County, Arizona, in Book 5 of Mortgages, pages 352 to 365, inclusive, on March 1st, 1890; and

Whereas no bonds secured by said mortgage were ever certified by the party of the first part hereto, but all the bonds intended to be so secured have been canceled;

Now, therefore, the party of the first part does hereby consent that the said mortgage or deed of trust be discharged of record.

And the said party of the first part, in consideration of \$1.00 does by these presents remise, release, and quit-claim unto the second party and to its successors and assigns forever, all the property and premises, real and personal, of every part and description in the said mortgage or deed of trust mentioned and described.

(Signed) THE FARMERS LOAN AND TRUST COMPANY,  
[SEAL.] By W. D. SEARLS, *Vice President.*

Attest:

E. S. MARSTON, *Secretary.*

*Acknowledged:* By Whittlesey D. Searls, vice president of the Farmers Loan and Trust Company, before A. B. Cordoz, notary public No. 45, New York City, County and State, on March 14th, 1894. (Seal.) (Seal.)

*Recorded:* March 23rd, A. D. 1894, at 9.00 o'clock a. m., in Book 8 of Mortgages, pages 380 et seq., records of Yavapai County, Arizona.

CONTRACT: THE ATLANTIC AND PACIFIC RAILROAD COMPANY TO J. M. DENNIS; OCTOBER 15, 1896.

*Consideration:* \$1.25 per thousand feet, board measure.

*Recitals:* That party of the first part is a corporation duly organized under act of Congress approved July 27, 1866, and similar recitals to the contract made with Charles A. and E. Greenlaw abstracted herein at pages 5 and 6; this contract covering timber on sections 33 and 35, township 23 N., range 4 east; and on sections 3, 5, 7, 9, 13, 15, and 17, township 22 north, range 4 east.

(Signed) THE ATLANTIC AND PACIFIC RAILROAD COMPANY,  
By ALDACE F. WALKER, *President.*  
J. M. DENNIS.

Attest:

H. W. GARDINER, *Secretary.* (Corporate Seal.)

*Indorsements:* The indorsements upon this contract are similar to those which occur upon the contract made with Charles A. and E. Greenlaw, being dated as follows:



Certificate of C. N. Sterry, acting land commissioner, dated October 18, 1896.

Release made by United States Trust Company, dated November 11, 1896.

Release made by Mercantile Trust Co., dated November 20, 1896.

Certificate by C. W. Smith, receiver, etc., dated October 15, 1896.

*Acknowledged:* By both officers of A. & P. R. R. Co., October 29, 1896, before D. J. Sheehan, notary public, New York Co., N. Y. (Seal.)

By other two companies by same officers, before same officers, and on same dates as acknowledgments to Greenlaw contract. Seal to all acknowledgments, and similar recitals as in acknowledgments to Greenlaw contracts.

*Recorded:* April 5th, 1897, at 11.25 a. m., in Book 1 of Agreements, pages 84-95, records of Coconino County, Arizona.

*Remarks:* This contract assigned to Santa Fe Pacific R. R. Co., except certain water rights (see page 10 hereof).

**WARRANTY DEED; GREENLAW BROTHERS TO GREENLAW LUMBER COMPANY; DECEMBER 14, 1896.**

*Consideration:* One dollar.

*Recitals:* That Chas. A. Greenlaw and E. F. Greenlaw, copartners doing business under the firm name and style of Greenlaw Brothers, does grant, sell, and convey to Greenlaw Lumber Company the property herein described:

(Here follows description of property, including agreement that "all contracts of every kind and nature, now existing and in force between the said parties of the first part and any other parties whomsoever, whether for the purchase of timber by said first parties or for lumber to be cut and furnished by them, or logging contracts, are to inure and succeed to the said party of the second part, together with all the rights and equities incident to and connected with the said contracts, as fully to all intents and purposes as though the said party of the second part were originally such party to said contracts as the said first parties now are.")

Habendum, tenendum, and subscription clauses, also warranty clause.

(Signed.)

CHAS. A. GREENLAW.  
E. F. GREENLAW.

*Acknowledged:* March 30, 1897, before Chas. H. Edwards, notary public, Coconino County, Arizona. (Seal.)

*Recorded:* April 2, 1897, at 9 a. m., in Book 4 of Deeds, pages 254-256 records of Coconino County, Arizona.

**ASSIGNMENT OF AGREEMENT; THE GREENLAW LUMBER COMPANY TO ARIZONA LUMBER AND TIMBER COMPANY; OCTOBER 30, 1897.**

*Consideration:* One dollar.

*Recitals:* That Greenlaw Lumber Company and Arizona Lumber and Timber Company are both corporations organized under the laws of Arizona.

Recites and refers to contract made between Greenlaw Brothers and the Atlantic and Pacific Railroad Company, hereinbefore abstracted, at pages —

That said contract was binding upon and should inure to the benefit of the successors and assigns of said Greenlaw Bros.; that same was on August 13th, 1896, assigned to the party of the first part herein.

That said party of the first part hereby sells, assigns, and transfers said contract of sale to the said party of the second part herein, together with all right, title, interest, claim, etc.

Habendum clause and recital that party of the first part has caused these presents to be signed by its president and attested by its secretary, and its corporate seal placed thereon.

(Signed.)

THE GREENLAW LUMBER COMPANY,  
By T. A. RIORDAN, *President.*  
M. J. RIORDAN, *Secretary.*

(Corporate seal.)

*Acknowledgment:* Made Dec. 11, 1902, by both officers of said company, acknowledging that they executed said instrument voluntarily and as the free act and deed of said company, under due authority from its by-laws, etc., before James L. Byrnes, notary public, Coconino County, Arizona. (Notarial seal.)

*Recorded:* December 12, 1902, at 9 a. m., in Book 1 of Assignments, pages 88-89, records of Coconino County, Arizona.

CONTRACT: THE ATLANTIC AND PACIFIC RAILROAD COMPANY TO CHARLES A. GREENLAW AND E. GREENLAW; AUGUST 13, 1898.

*Consideration:* \$1.25 per thousand feet, board measure.

*Recitals:* The grantor is a corporation duly organized by act of Congress approved July 27, 1866, and that said Charles A. Greenlaw and E. Greenlaw are doing business in the name of Greenlaw Brothers.

That said R. R. Co. is the owner of certain timber, the number of feet on each section and part of section being estimated as follows:

IN TOWNSHIP 21 NORTH, RANGE 6 EAST.

	Feet.
SW. $\frac{1}{4}$ of sec. 17.....	110,000
All of sec. 19.....	220,000
Part of sec. 21.....	40,000
All of sec. 29.....	275,000
All of sec. 31.....	470,000
All of sec. 33.....	155,000

IN TOWNSHIP 21 NORTH, RANGE 5 EAST.

	Feet.
All of sec. 9.....	3,060,000
All of sec. 13.....	2,885,000
All of sec. 15.....	805,000
All of sec. 17.....	880,000
All of sec. 21.....	5,955,000
All of sec. 23.....	4,235,000
All of sec. 25.....	2,530,000
All of sec. 27.....	6,150,000
All of sec. 29.....	6,785,000
All of sec. 31.....	4,335,000
All of sec. 33.....	6,600,000
All of sec. 35.....	6,125,000

That it is agreed that said estimate is correct and said R. R. Co. agrees to sell, transfer, and convey to said parties of the second part, and they agree to buy said timber at the above-mentioned price, to be paid for within ten years under agreed terms, and payment may be made in material under certain provisions set out in contract.

If second parties fail or quit work and go out of business or either one for six months, or if they fail to make payments as required hereunder, said timber rights, etc., shall revert and reinvest in the railroad company.

Right to enter and work on said lands while removing timber therefrom, also easements granted for logging roads and spur tracks, use of any springs or water tanks as necessary.

Parties of the first part reserve the right to sell or lease said lands, subject to this contract.

Contract to remain in force for ten years, and shall bind and inure to the successors and assigns of said party of the first part and purchasers of the property of the first party under foreclosure suit or by conveyance and shall bind and inure to the successors or assigns and representatives of the parties of the second part.

Executed in quadruplicate.

(Signed) THE ATLANTIC & PACIFIC RAILROAD COMPANY,  
By ALDACE F. WALKER, *President*.

(Corporate seal.)

Attest:

H. W. GARDINER, *Secretary*,  
C. A. GREENLAW,  
E. GREENLAW.

*Indorsements:* Indorsed upon contract is certificate by C. N. Sterry, acting land commissioner, that price of said timber is just and reasonable. Certificate made in compliance of first and second mortgages. Dated August —, 1896.

Also release of said timber from the operation of the mortgage of July 1st, 1880, signed the United States Trust Company of New York, trustee, by John A. Stewart, president. Attest: H. L. Thornell, secretary. (Corporate seal.) Dated Nov. 11, 1896.

Also, release of said timber from mortgage of September 1st, 1887, signed

THE MERCANTILE TRUST COMPANY, *Trustee*,  
By LOUIS FITZGERALD, *President*.

(Corporate seal.)

Attest:

A. R. ADELL, *Secretary*.

Dated Nov. 20, 1896.

Certificate of C. W. Smith, receiver of the property of the Atlantic and Pacific Railroad Company, that said contract was executed at his request, appending copies of the orders of court under which said sale was made, said certificate dated August 10, 1896.

*Acknowledged:* By both officers of the Atlantic and Pacific Railroad as the free and voluntary act and deed of said company, before R. Damm, notary public, Kings Co., certificate filed in New York Co., N. Y. (Seal.) Oct. 15th, 1896.

By both officers of the United States Trust Company of New York, with similar recitals to above, November 11, 1896, before Miles Roberts, notary public, New York Co., N. Y. (Seal.)

By both officers of the Mercantile Trust Co., with similar recitals to above, before ——— Barrett, notary public, New York Co., N. Y. (Seal.) November 20, 1896.

*Recorded:* January 26, 1897, at 1.30 p. m. in Book 1 of Agreements at pages 70–81, records of Coconino County, Arizona.

---

**QUITCLAIM DEED: SAGINAW LUMBER COMPANY TO JAMES McMILLAN, OCTOBER 31, 1899.**

*Consideration:* One dollar.

*Recitals:* That first party does remise, release, and forever quitclaim to second party all the certain lot, etc., of land in Coconino County, Arizona, described as follows, to wit:

Sections 1, 3, 5, 9, 11, 17, and 21, township 22 N., R. 1 E., Gila and Salt River meridian and base line.

Together with all and singular the right, title, interest, timber, property, etc., of first party. Habendum, tenendum, and subscription clauses.

(Signed) SAGINAW LUMBER COMPANY,  
By EPHRIAM NELSON, *Prest.* [SEAL.]  
WATTS S. HUMPHREY, *Secy.* [SEAL.]

(Corporate seal.)

(\$2 U. S. documentary stamps, canceled.)

*Acknowledged:* October 21, 1899, before G. G. Wharton, notary public, Coconino County, Arizona, by both officers, reciting that they executed same as the free act and deed of said corporation, and affixed the seal of said corporation, etc. (Notarial seal.)

*Recorded:* February 20, 1901, at 9 a. m. in Book 9 of Deeds, pages 178–179, records of Coconino County, Arizona.

---

**QUITCLAIM DEED: SAGINAW LUMBER COMPANY, A CORPORATION, TO JAMES McMILLAN, OCTOBER 31, 1899.**

*Consideration:* One dollar.

*Recitals:* That first party does remise, release, and forever quitclaim to second party, the following described land in Coconino County, Arizona, to wit:

Sections 19, 21, 29, and 31, township 21 north, R. 1 E., Gila and Salt River meridian and base line.

That all right, title, timber, property, possessions, etc., are hereby conveyed, habendum and tenendum and subscription clauses.

(Signed) SAGINAW LUMBER COMPANY,  
By EPHRIAM NELSON, *Prest.* [SEAL.]  
WATTS S. HUMPHREY, *Secy.* [SEAL.]

(Corporate seal.)

(\$1 documentary evidence stamp, canceled.)

*Acknowledged:* October 31, 1899, before G. G. Wharton, notary public, in Coconino County, Arizona, containing recital that said officers acknowledged said instrument as the free act and deed of said corporation, and affixed thereto the seal of said corporation. (Notarial seal.)

*Recorded:* Feby. 20, 1901, at 9 a. m. in Book 9 of Deeds, pages 180–181, records of Coconino County, Arizona.

**DEED: SAGINAW LUMBER COMPANY TO SAGINAW AND MANISTEE LUMBER COMPANY, DECEMBER 7, 1899.**

*Consideration:* \$200,000.

*Recitals:* That Saginaw Lumber Company, a corporation of the State of Illinois, for above consideration, does grant, bargain, sell, and convey unto said Saginaw and Manistee Lumber Company, a corporation of the State of Michigan, its successors and assigns, all real estate now owned or held by first party in Coconino County, Arizona, including and herein conveying all of the pine timber and timber rights granted and conveyed to John C. Brown by the Atlantic and Pacific Railroad Company, a corporation duly organized under act of Congress approved July 27th, 1866, by a contract of conveyance bearing date the 1st day of December, 1892, and which said timber rights so granted and conveyed to said John C. Brown, was by him sold and assigned to the Saginaw Lumber Company on the 14th day of February, A. D. 1893, which said sale to the said Saginaw Lumber Company was ratified and confirmed by an agreement in triplicate dated the 5th day of January, 1894, made between the Atlantic and Pacific Railroad Company, party of the first part, Doctor E. B. Perrin, of the county of San Francisco and State of California, party of the second part, and the Saginaw Lumber Company, party of the third part, said pine timber standing, lying, and being upon the lands particularly described in a warranty deed made on the 10th day of March, A. D. 1894, between the Atlantic and Pacific Railroad Company as grantors and parties of the first part to Edward B. Perrin, of the county of San Francisco and State of California, as party of the second part, and the title to which said timber and timber rights was confirmed to the said Saginaw Lumber Company, its successors and assigns forever, by an instrument of conveyance and release made and executed on the 29th day of December, A. D. 1898, wherein the Santa Fe Pacific Railroad Company is successor and party of the first part and grantor, and the Saginaw Lumber Company is party of the second part and grantee, subject, however, to a limitation as to the time within which said timber should be removed from said lands contained in the contract of January 5th, A. D. 1894, said right to remove being limited to the 12th day of January, 1926, by said agreement, which said deed of conveyance was duly recorded in the records of Coconino County, Arizona, in book 1 at pages 102 to 105, inclusive.

Also conveys other property not embraced in this abstract. Habendum, tenendum, and freedom from incumbrances covenants.

In witness whereof, the party of the first part, being first thereunto duly authorized, have caused their common seal to be hereunto affixed and these presents to be signed by their president and attested by their secretary the day and year first above written.

(Signed)

SAGINAW LUMBER CO.  
By EPHRAIM NELSON, *Pt.*  
WATTS S. HUMPHREY, *Secy.*

(Corporate seal.)

Signed, sealed, and delivered in the presence of—

CARRIE M. HUMPHREY,  
STELLA W. TENNEY.

*Acknowledged:* By both officers, Dec. 7, 1899, before Stella W. Tenney, notary public, Cook County, Illinois, with seal affixed.

Recites that said officers "executed the same for the purpose and consideration therein expressed, and as and for their own acts and deeds and the act and deed of the Saginaw Lumber Company."

*Recorded:* March 23, 1901, at 9 p. m., in Book 9 of Deeds, pages 247-251, records of Coconino County, Arizona.

*Remarks:* \$200 U. S. documentary stamps affixed and canceled.

---

**QUITCLAIM DEED; JAMES McMILLAN TO LOUIS W. MYERS;  
FEBRUARY 13, 1901.**

*Consideration:* One dollar.

*Recitals:* The first party does remise, release, and forever quitclaim to second party the following described land in Coconino County, Arizona, to wit: Sections 19, 21, 29, and 31, township 21 N., R. 1 E., Gila and Salt River meridian and base line.

That he conveys all right, title, possession, timber, property, etc., in said land. Habendum, tenendum, and subscription clauses.

(Signed) JAMES McMILLAN. [SEAL.]

(\$1 U. S. documentary stamp, canceled.)

*Acknowledged:* February 13, 1901, before H. S. G. McCartney, notary public, Los Angeles County, California. (Notarial seal.)

*Recorded:* February 20, 1901, at 9 a. m. in Book 9 of Deeds, pages 184-185, records of Coconino County, Arizona.

**QUITCLAIM DEED; JAMES McMILLAN TO LOUIS W. MYERS;  
FEBRUARY 13, 1901.**

*Consideration:* One dollar.

*Recitals:* That first party does remise, release, and forever quitclaim to second party all those certain lots, etc., of land in Coconino County, Arizona, to wit:

Sections 1, 3, 5, 9, 11, 17, and 21, township 22 N., R. 1 E., Gila and Salt River meridian and base line.

Together with all and singular appurtenances, etc., and all right, title, estate, timber, property, etc., of first party. Habendum, tenendum, and subscription clauses.

(Signed) JAMES McMILLAN. [SEAL.]

(\$2 documentary stamp, canceled.)

*Acknowledged:* February 13, 1901, before H. S. G. McCartney, notary public, Los Angeles County, California. (Seal.)

*Recorded:* February 20, 1901, at 9 a. m. in Book 9 of Deeds, pages 182-183, records of Coconino County, Arizona.

---

**RESOLUTIONS OF BOARD OF DIRECTORS OF ARIZONA LUMBER AND  
TIMBER COMPANY, MAY 19, 1902.**

On motion of M. J. Riordan, seconded by T. A. Riordan, the following resolution was unanimously adopted:

Whereas, on the 19th day of December, 1889, the Arizona Lumber Company did make and enter into a contract with The Arizona Cattle Company for cutting and removing the timber from certain lands described in said contract; which said contract duly appears of record in the public reports of Yavapai County, Territory of Arizona, in Book

2 of Agreements, at pages 69 to 79, and to which reference is hereby made for greater certainty;

And whereas, the said lands and timber in said contract mentioned and described, are situated in the county of Coconino, Territory of Arizona, which has since the making of said contract been created out of the county of Yavapai aforesaid;

And whereas, the Arizona Lumber Company did, on the 25th day of January, 1890, assign said contract to the Arizona Lumber and Timber Company as was provided in said agreement or contract so made on the 19th day of December, 1889, aforesaid, it might do;

And whereas, The Arizona Cattle Company did, on the 22nd day of September, 1892, serve upon the Arizona Lumber and Timber Company a written notice rescinding said contract, and in which recession and abrogation of the said contract, the said Arizona Lumber and Timber Company duly and regularly acquiesced and to which it agreed;

And whereas, no formal instrument of release of said contract has ever been executed;

And whereas, William F. Baker of Manistee, Michigan, is now the owner of a portion of said lands and timber and the Saginaw and Manistee Lumber Company, a corporation, is the owner of the remainder thereof;

And whereas, the said contract constitutes a cloud upon the titles of the said William F. Baker and the said Saginaw & Manistee Lumber Company, a corporation, to said lands and timber;

*Now, therefore, be it resolved by the board of directors of the Arizona Lumber and Timber Company, That it does hereby release all the rights which it acquired by the assignment to it of the said contract, as hereinbefore set forth, and that the president and secretary of the said Arizona Lumber and Timber Company be, and they are hereby, authorized, empowered, and directed, to make, execute, and deliver to the said William F. Baker and to the said Saginaw and Manistee Lumber Company, a corporation, for and on behalf of the said Arizona Lumber and Timber Company, deeds of release in writing of the said contract and of all right, title, and interest of the said Arizona Lumber and Timber Company to all the said lands and timber; and to affix to said release the corporate seal of said Arizona Lumber and Timber Company.*

\* \* \* \* \*

I, M. J. Riordan, secretary of the Arizona Lumber and Timber Company, a corporation, do hereby certify the above and foregoing to be a true, complete, and correct copy of the resolution adopted by the board of directors of the said Arizona Lumber and Timber Company, at a meeting of said board, held at the office of said company on the 19th day of May, A. D. 1902.

Witness my hand and the seal of said company, this 19th day of May, A. D. 1902.

(Corporate seal.)

M. J. RIORDAN,

*Secretary Arizona Lumber and Timber Company.*

*Recorded:* May 20th, 1902, at 9 o'clock a. m., in Book 1 of Promiscuous, pages 263 and 264, Records of Coconino County, Arizona.

*Recorded:* June 4th, 1902, at 10 o'clock a. m., in Book 11 of Promiscuous, pages —, Records of Yavapai County, Arizona.

**DEED OF RELINQUISHMENT: ARIZONA LUMBER AND TIMBER COMPANY TO WILLIAM F. BAKER AND SAGINAW AND MANISTEE LUMBER COMPANY.**

*Recites:* That whereas at a meeting of the board of directors of the Arizona Lumber and Timber Company, a corporation, as hereinafter recited, held at its office in Flagstaff, Coconino County, Arizona, on the 19th day of May, A. D. 1902, which said meeting was duly and regularly called, and at which a majority of the board of directors of said company was present, the following resolution was adopted unanimously upon motion duly put, seconded, and carried, to wit:

Whereas on the 19th day of Dec., 1889, the Arizona Lumber Company did make and enter into a contract with the Arizona Cattle Company for cutting and removing the timber from certain lands described in said contract, which said contract duly appears of record in Book 2 of Agreements, pages 69 to 79.

And whereas the said lands and timber in said contract mentioned and described are situated in the County of Coconino, Arizona, which has, since the making of said contract, been created out of the county of Yavapai;

And whereas the Arizona Lumber Company did on the 25th day of Jan., 1890, assign said contract to the Arizona Lumber and Timber Company;

And whereas the Arizona Cattle Company did, on the 22nd day of September, 1892, serve upon the Arizona Lumber and Timber Company a written notice rescinding said contract and in which rescision and abrogation the said Arizona Lumber and Timber Company duly agreed;

And whereas no formal instrument of release on said contract has ever been executed;

And whereas William F. Baker is now the owner of a portion of said lands and timber, and the Saginaw and Manistee Lumber Company, a corporation, is the owner of the remainder thereof;

And whereas the said contract constitutes a cloud upon the titles of the said William F. Baker and the said Saginaw and Manistee Lumber Company, a corporation, to said lands and timber:

*Now, therefore, be it resolved by the board of directors of the Arizona Lumber and Timber Company,* That it does hereby release all the rights which it acquired by the assignment to it of the said contract as hereinbefore set forth, and that the president and secretary of the said Arizona Lumber and Timber Company be, and they are hereby, authorized and empowered and directed to make, execute, and deliver to the said William F. Baker and to the said Saginaw and Manistee Lumber Company deeds of release in writing of said contract and of all right, title, and interest of the said Arizona Lumber and Timber Company to all the said lands and timber.

Now, therefore, in pursuance of the said resolution and by virtue of the authority by it conveyed, the Arizona Lumber and Timber Company, in consideration of the premises and of the sum of one dollar to it paid by the Saginaw and Manistee Lumber Company, does hereby release, relinquish, and quit-claim unto the said party of the second part, its successors and assigns all its right, title, and interest in and to the said contract of Dec. 19, 1889, aforesaid, which it



acquired by the assignment to it of the same, and all right, title, and interest to all the lands and timber in said contract mentioned and described.

Dated: May 19th, 1902.

(Signed) ARIZONA LUMBER AND TIMBER COMPANY,  
By T. A. RIORDAN, *President*.

(Corporate seal.)

Attest:

M. J. RIORDAN, *Secretary*.

*Acknowledged:* For said above company, by said president and secretary, before James L. Byrnes, notary public, Coconino County, Arizona, on May 19th, 1902. (Seal.) Com. expires Jan. 19th, 1906.

*Recorded:* June 2, 1902, at 8.40 o'clock a. m. in Book 11 of Deeds, pages 94-96, Records of Coconino County, Arizona.

*Recorded:* June 4, 1902, at 10 o'clock a. m. in Book 60 of Deeds, pages 502-506 Records of Yavapai County, Arizona.

QUITCLAIM DEED AND RELEASE: SAGINAW AND MANISTEE LUMBER COMPANY TO EDWARD B. PERRIN, AUGUST 5, 1902.

*Consideration:* One dollar.

*Recitals:* That the Saginaw and Manistee Lumber Company, a corporation organized and existing under the laws of the State of Michigan, pursuant to the authority conferred by its by-laws, and with the full knowledge and consent of the board of directors of said company, authorizing this conveyance, by quit claim and release, to be executed by its president and attested by its secretary and the affixing of its corporate seal, of the land hereinafter described; the party of the first part aforesaid does remise, release, and quit claim to party of second part all right, title, and interest in and to the following described lands situated in Coconino County, Arizona, to wit:

Sections one, three, five, seven, nine, eleven, thirteen, fifteen, seventeen, nineteen, twenty-one, twenty-three, twenty-five, twenty-seven, twenty-nine, thirty-one, thirty-three, thirty-five (being each of the odd-numbered sections), in each of the following towns, viz: Towns twenty, twenty-one, twenty-two, and twenty-three north, of range one west, and towns twenty-three north, of ranges one and two east, of Gila and Salt River meridian in the Territory of Arizona, aforesaid; together with the first party's right, title and interest in and to all the timber lying, standing, being or growing on said lands or any part thereof.

Habendum and tenendum clause, etc., and recital that party of the first part has caused these presents to be signed by William F. Baker, its president, attested by William B. Mershon, its secretary, and its corporate seal to be affixed, all for and on its behalf.

(Signed.) SAGINAW & MANISTEE LUMBER COMPANY.  
By WILLIAM F. BAKER, *Its President*.

(Corporate seal.)

Attest:

W. B. MERSHON, *Its Secretary*.

Signed, in presence of—

GEO. GRANT.

CHAS. S. SMITH.

**ASSIGNMENT OF CONTRACT: J. M. DENNIS AND A. H. DENNIS, HIS WIFE, TO SANTA FE PACIFIC RAILROAD COMPANY, AUGUST 15, 1902.**

*Consideration:* A valuable consideration.

*Recitals:* That said J. M. Dennis and A. H. Dennis, his wife, do assign, transfer, and set over to said R. R. Co. all their right, title, and interest in and to a contract dated the 15th day of October, 1886, made by the Atlantic and Pacific Railroad Company with the said J. M. Dennis and recorded in Book One of Agreements at pages 84 to 95, inclusive, in the records of Coconino County, Arizona, reserving, however, to the said J. M. Dennis the right to use the water mentioned in said contract until October 15th, 1906. The land upon which said water is situated is described as follows: The east ( $\frac{1}{2}$ ) half of the northwest ( $\frac{1}{4}$ ) quarter of section (15), and the south half ( $\frac{1}{2}$ ) of the southeast quarter ( $\frac{1}{4}$ ) of section 17, township 22 north, range 4 east, Gila and Salt River base and meridian, and being a portion of the lands described in said contract which is hereby assigned.

(Signed.) J. M. DENNIS.  
A. H. DENNIS.

*Acknowledged:* By both assignors, August 15, 1902, before P. B. Champagne, Notary Public, Coconino County, Arizona. (Notarial seal.)

*Recorded:* September 2, 1902, at 1 p. m., in Book 1 of Assignments, pages 72-73, records of Coconino County, Arizona.

**RELEASE OF TIMBER RIGHTS: SAGINAW & MANISTEE LUMBER COMPANY TO EDWARD B. PERRIN, SEPTEMBER 13, 1902.**

*Consideration:* One dollar.

*Recitals:* That Saginaw & Manistee Lumber Company, a corporation organized and existing under the laws of the State of Michigan, for the above consideration, does bargain, grant, release, and quit claim to Edward B. Perrin, his heirs and assigns, all its right, title, interest, claim, or demand in and to the trees and timber situate, lying, or standing on the following described pieces or parcels of land in Coconino County, Arizona, acquired by the party of the first part by an instrument dated December 7, 1899, executed by the Saginaw Lumber Company, a corporation then existing under the laws of the State of Illinois, to the party of the first part, recorded in Book 9 of Deeds, pages 247-250, records of Coconino County, Arizona.

All of the lands herein described lie north and east of the Gila and Salt River base line and meridian.

West half of section three and entire section twenty-five, in township twenty north, range one east.

The west half of southeast quarter of section one, west half of section five, section seven, south half of northwest quarter and north half of southwest quarter, southwest quarter of northwest quarter, and northwest quarter of southeast quarter of section nine, section eleven, east half of northeast quarter, and the southeast quarter of section seventeen; sections nineteen, twenty-one, twenty-nine, and thirty-one, north half of southwest quarter and northwest quarter of

southeast quarter of section thirty-three, in township twenty-one north, range one east.

Sections one, three, five, seven, nine, eleven, thirteen, fifteen, seventeen, nineteen, and twenty-one; the northeast quarter, west half of northwest quarter, southwest quarter, northeast quarter of section twenty-three; section twenty-five, southeast quarter of northeast quarter, west half of northeast quarter, northwest quarter, and north half of south half of section twenty-seven; sections twenty-nine, thirty-one, and thirty-three; south half of northeast quarter, southeast quarter of northwest quarter, east half of east half of southwest quarter, and southeast quarter of section thirty-five, in township twenty-two, range one east.

West half and southeast quarter of section three and south half of southeast quarter of section eleven, in township nineteen north, range two east.

Section one, northwest quarter of northwest quarter of section three, section eleven, west half of northwest quarter and south half of section twenty-nine, west half and southeast quarter of section thirty-three, in township twenty north, range two east.

Sections one, three, five, seven, nine, eleven, thirteen, fifteen, seventeen, north half of section nineteen, sections twenty-one, twenty-three, twenty-five, twenty-seven, southeast quarter and south half of northeast quarter of section thirty-three, section thirty-five, in township twenty-one north, range two east.

Sections one, three, five, seven, nine, eleven, thirteen, fifteen, seventeen, nineteen, twenty-one, twenty-three, twenty-five, twenty-seven, twenty-nine, thirty-one, thirty-three and thirty-five, in township twenty-two north, range two east.

Sections one, three, seven, nine, eleven, thirteen, and fifteen, in township twenty north, range three east.

The northwest quarter and the south half of section one, east half of east half, southeast quarter of southwest quarter, and southwest quarter of southeast quarter of section three, sections, five, seven, nine, eleven, thirteen, fifteen, seventeen, nineteen, twenty-one, twenty-three, twenty-five, twenty-seven, twenty-nine, thirty-one, thirty-three, and thirty-five, in township twenty-one north, range three east.

The south half of the southwest quarter of section three, north half of northeast quarter, southeast quarter of northeast quarter, west half of northwest quarter, the southwest quarter and west half of southeast quarter of section five, the northeast quarter, east half of northwest quarter, southwest quarter of northwest quarter, southwest quarter and north half of southeast quarter of section seven, the northeast quarter, south half of northwest quarter and the south half of section nine; south half of southeast quarter of section thirteen; the west half and southeast quarter of section fifteen, the east half of section seventeen, sections nineteen and twenty-one, the north half, east half of southwest quarter, and the southeast quarter of section twenty-three, sections twenty-five, twenty-seven, twenty-nine, thirty-one, thirty-three, and thirty-five, in township twenty-two north, range three east.

The northwest quarter of section one, the north half of section three, sections five, seven, and nine, south half of the northwest quarter, southwest quarter and west half of southeast quarter of

section eleven, sections fifteen, seventeen, nineteen, twenty-one, northwest quarter of northeast quarter and north half of northwest quarter of section twenty-seven; sections twenty-nine, thirty-one, thirty-three, in township twenty-three north, range three east.

Section fifteen and the east half of section seventeen, in township twenty north, range four east.

The northwest quarter of the northwest quarter of section one, sections three, five, seven, and nine, northwest quarter of northeast quarter and west half of section eleven, south half of northwest quarter, southwest quarter, and west half of southeast quarter of section thirteen, section fifteen, northeast quarter, south half of northwest quarter and south half of section seventeen, northeast quarter of northeast quarter, south half of northeast quarter and southeast quarter of section nineteen, section twenty-one, north half of northeast quarter, southeast quarter of northeast quarter, west half, and west half of southeast quarter, of section twenty-three, sections twenty-seven and twenty-nine, north half, north half of southeast quarter, and southeast quarter of southeast quarter of section thirty-three and the northwest quarter of section thirty-five, in township twenty north, range four east.

Sections twenty-one, twenty-three, twenty-five, twenty-seven, twenty-nine, thirty-one, thirty-three, and thirty-five, in township twenty-two north, range four east.

The south half of section twenty-five, in township twenty-three north, range four east.

Containing in all about eighty-six thousand two hundred acres, be the same more or less.

Habendum and tenendum clause, and subscription clause reciting that party of the first part has caused these presents to be signed by its president and secretary, and has affixed its corporate seal.

(Signed.) SAGINAW AND MANISTEE LUMBER COMPANY,  
WILLIAM F. BAKER, *President*,

(Corporate seal.) WILLIAM B. MERSHON, *Secretary*.

In presence of

B. P. BARNES.

WM. WENTE.

*Acknowledged:* September 22, 1902, by both officers, before Burton P. Barnes, Com'r Deeds, Manistee Co., Mich., with seal affixed.

Also on August 6, 1902, by both officers, before George Grant, notary public, Saginaw Co., Mich., with seal affixed. This acknowledgment recites that they acknowledged same as the free act and deed of such corporation, by each of them voluntarily executed.

*Recorded:* December 22, 1902, at 6.35 p. m., in Book 13 of Deeds, pages 545-550, records of Coconino County, Arizona.

---

DEED: SAGINAW AND MANISTEE LUMBER COMPANY TO UNITED STATES OF AMERICA.

*Recitals:* That Edward B. Perrin is the owner of the lands herein specifically described, which is included within the limits of the San Francisco Mountains Forest Reservation in the Territory of Arizona:

That he has agreed to relinquish said land to the United States of America, and to select in lieu thereof an equal quantity of vacant, surveyed, nonmineral public lands which are subject to homestead entry as provided for by the act of Congress approved June 4, 1897 (30 Statutes, page 36), and the act of Congress approved June 6, 1900 (31 Statutes, page 614).

That said relinquishment is to be subject to the right of the Saginaw and Manistee Lumber Company (a corporation), its personal representatives and assigns, under a certain written contract, to which reference is hereinafter made, to cut and remove, under and in accordance with certain rules incorporated herein, and not otherwise, the timber growing upon the land so relinquished.

That the written contract under which said company claims the right to cut and remove said timber is a certain contract made and entered into January 5, 1894, by the Atlantic and Pacific Railroad Company, Dr. E. B. Perrin, and the Saginaw Lumber Company, recorded March 23, 1901, in book 1, agreements, pages 243-256, records Coconino County, Arizona; the rights of said Saginaw Lumber Company having been conveyed to said Saginaw and Manistee Lumber Company by deed dated December 7, 1899, and recorded March 23, 1901, in book 9 of deeds, pages 247-251, records of said Coconino County.

That the rules under and in accordance with which, and not otherwise, the said timber is to be so cut and removed are:

1. All trees to be cut shall be marked by the Government, at its own expense, within sixty days after written notice to the Secretary of the Interior of the intended cutting, and no tree not marked shall be cut, except that if the Government as to any section fails to mark the trees within the time named, cutting may proceed as to that section in advance or without marking. Notices of intention to cut, etc., shall be by sections from time to time as the interests of those having the right to cut may suggest.

2. Trees marked may be left standing by the lumberman at his discretion; trees less than 11 in. in diameter 18 in. above the ground shall not be marked, unless the Government for satisfactory reason regards removal of same to be advantageous to the forest.

3. All trees 11 in. and upward, 18 in. above the ground, shall be marked for cutting by Government, except as provided in rule 4.

4. The right to retain two seed trees of above 14 inches in diameter, to the acre, is reserved to Government; said trees to be unsound or otherwise undesirable for lumber.

5. Small timber necessary for use in logging may be cut for that purpose when it cannot be reasonably dispensed with.

6. All reasonable precaution shall be taken by lumberman to prevent unnecessary damage to young growth and guard against forest fires, and he and his employes shall be required without expense to the Government to assist in extinguishing fires when necessary.

9. Employees of the Government shall at all times have free access for the purpose of lopping and burning tops (which shall be at the expense of the Government) for all other purposes involved in these rules and for all other necessary purposes in administration of forest reserve, etc.

10. Government not liable for injury to standing or fallen timber by fire.

11. The cutting shall be under the supervision of a forest officer, and all questions shall be determined by him under the direction of the Secretary of the Interior. His decision shall be final, except as provided in rule 12.

12. Provides for arbitration if lumberman feels aggrieved at decision of forest officer by committee of three persons. Finding of committee to be forwarded to Secretary, whose decision shall be final. Expense of committee to be divided between Government and lumberman.

That therefore the Saginaw and Manistee Lumber Company, a corporation organized and existing under the laws of the State of Michigan, by William F. Baker and William B. Merson, president and secretary, respectively, of said company, the holder of the contract right to cut and remove timber from said land, does hereby release, remise, quit-claim, grant, relinquish to the United States of America all of its right, title, and interest in and to the following-described lands, to wit:

Section one and east half of section three, township twenty north, range one east.

Northwest quarter and south half of section three, east half of section five, north half of northwest quarter, northwest quarter of northeast quarter, southeast quarter of northeast quarter, south half of southeast quarter, and south half of southwest quarter of section nine. West half of northeast quarter and west half of section thirteen, section fifteen, northeast quarter of section seventeen, sections twenty-three, twenty-five, and twenty-seven, east half of southeast quarter and southwest quarter of southeast quarter of section thirty-three and section thirty-five, in township twenty-one north, range one east. Also northeast quarter of southeast quarter of sections 9 and 21, township one north, range one east.

East half of northwest quarter and southeast quarter of southeast quarter of section twenty-three, northeast quarter of northeast quarter, south half of southeast quarter and south half of southwest quarter of section twenty-seven, north half of northeast quarter and north half of northwest quarter, southwest quarter of northwest quarter and west half of southwest quarter of section thirty-five, township twenty-two north, range one east.

Section one, northeast quarter of section three, and north half, north half of southeast quarter and southwest quarter of section eleven, township nineteen north, range two east.

East half, southwest quarter, south half of northwest quarter and northeast quarter of northwest quarter of section three, sections five, seven, nine, thirteen, fifteen, seventeen, nineteen, twenty-one, twenty-three, twenty-five, twenty-seven, northeast quarter and east half of northwest quarter of section twenty-nine, northeast quarter of section thirty-three and section thirty-five, in township twenty north, range two east.

South half of section nineteen, sections twenty-nine and thirty-one and north half of northeast quarter and west half of section thirty-three, in township twenty-one north, range two east.

Sections five, seventeen, nineteen, and thirty-one, in township twenty north, range three east.

West half of northeast quarter, northwest quarter of southeast quarter, northeast quarter of southwest quarter, west half of south-

west quarter and northwest quarter of section three, in township twenty-one north, range three east.

Section one, north half, north half of southwest quarter and southeast quarter of section three, east half of northwest quarter, southwest quarter of northeast quarter and east half of southeast quarter, southwest quarter of northeast quarter and east half of southeast quarter of section five, northwest quarter of northwest quarter and south half of southeast quarter of section seven, north half of northwest quarter of section nine, section eleven, north half, north half of southeast quarter and southwest quarter of section thirteen, northeast quarter of section fifteen, west half of section seventeen, and west half of southwest quarter of section twenty-three, in township twenty-two north, range three east.

East half and southwest quarter of section one, south half of section three, northeast quarter, north half of northwest quarter, and east half of southeast quarter of section eleven, sections thirteen, twenty-three, and twenty-five, northeast quarter of northeast quarter, south half of northeast quarter, south half of northwest quarter and south half of section twenty-seven and section thirty-five, in township three north, range three east.

Section one, east half, north half of northwest quarter, southeast quarter of northwest quarter, north half of southwest quarter, and southwest quarter of southwest quarter of section three, sections five and seven, southeast quarter of section nine, sections eleven and thirteen, and west half of section seventeen, township twenty north, range four east.

East half, southwest quarter, south half of northwest quarter and northeast quarter of northwest quarter of section one, northeast quarter of northeast quarter, south half of northeast quarter and southeast quarter of section eleven, northeast quarter, north half of northwest quarter and east half of southeast quarter of section thirteen, north half of northwest quarter of section seventeen, northwest quarter of northeast quarter and west half of section nineteen, southwest quarter of northeast quarter and east half of southeast quarter of section twenty-three, sections twenty-five and thirty-one, southwest quarter of southeast quarter and southwest quarter of section thirty-three, and east half of southwest quarter of section thirty-five, in township twenty-one north, range four east.

Section nineteen, in township twenty-two north, range four east.

Sections one, three, five, seven, nine, eleven, thirteen, fifteen, seventeen, nineteen, twenty-one, twenty-three, north half of section twenty-five, and sections twenty-seven and twenty-nine, in township twenty-three north, range four east.

Section seven, township nineteen north, range three east, Gila and Salt River base line and meridian, situated in the county of Cocino, Territory of Arizona, and containing ——— acres, reserving and except as aforesaid, the right to cut and remove the timber growing thereon, under and in accordance with the rules aforesaid, and not otherwise, and in lieu of said lands so relinquished, said owner agrees to select an equal area of lands of the character and location hereinbefore stated.

In witness whereof the said Saginaw and Manistee Lumber Company, a corporation, by resolution of the board of directors duly

authorized, has caused these presents to be signed by its president and secretary, and has affixed its corporate seal.

(Signed) SAGINAW AND MANISTEE LUMBER COMPANY.

By WILLIAM F. BAKER, *its President*.

By WILLIAM B. MERSHON, *its Secretary*.

Signed, sealed, and delivered in the presence of—

WM. WENTE,

JOHN D. MERSHON.

*Acknowledged:* By William F. Baker, president of the Saginaw and Manistee Lumber Company, reciting that said instrument was executed as the free act and deed of said corporation, by him voluntarily executed, etc., November 19, 1902, before Burton P. Barnes, com'r deeds, Manistee County, Mich., seal affixed.

By William B. Mershon, secretary, etc., separately, but on same date, before same officer and with similar recitals in acknowledgment. Seal affixed.

*Recorded:* December 22, 1902, at 6.32 p. m., in book 13 of deeds, pages 532-540, records of Coconino County, Arizona.

---

**RELEASE OF CONTRACT: ARIZONA LUMBER AND TIMBER COMPANY TO SANTA FE PACIFIC RAILROAD COMPANY, DECEMBER 30, 1902.**

*Recitals:* That indenture is made between Arizona Lumber and Timber Company, a corporation organized and existing under the laws of Arizona, and Santa Fe Pacific Railroad Company, a corporation. Also recites that said Arizona Lumber and Timber Company is now the assignee of the contract made between Charles A. and E. Greenlaw and the Atlantic and Pacific Railroad Company, abstracted herein at pages 5 and 6, and refers by specific description to said contract, also to transfer thereof to Greenlaw Lumber Company, abstracted herein at page 7; and to assignment to Arizona Lumber and Timber Company, abstracted herein at page 8; also that Santa Fe Pacific Railroad Company is the successor in interest under said contract of said Atlantic and Pacific Railroad Company.

That the board of directors of the Arizona Lumber and Timber Company at a meeting thereof held December 30, 1902, unanimously passed the following resolution:

“Whereas a certain contract made and entered into by and between the Atlantic and Pacific Railroad Company and Charles A. Greenlaw, which by mesne conveyances was duly assigned to the Arizona Lumber and Timber Company; and

“Whereas said contract and all the obligations thereof have been fully satisfied and discharged between the respective parties and their assignees, but that said contract has not been released and discharged of record: Now, therefore,

*Be it resolved by the board of directors of the Arizona Lumber and Timber Company,* That it does hereby release, discharge, and satisfy said contract, and all the rights and obligations arising thereunder, and which it acquired by assignment to it of said contract.

“That the President and Secretary of the Arizona Lumber and Timber Company be and they are hereby empowered to make, execute, acknowledge, and deliver to the said Santa Fe Pacific Railroad Company an instrument in writing, discharging said contract.”



That in consideration of the premises and one dollar, T. A. Riordan, president, and M. J. Riordan, secretary, respectively, of said Arizona Lumber and Timber Company, for and on behalf of said company, do hereby release, discharge, and satisfy said contract and all the obligations thereof.

That said officers have hereunto subscribed the name and affixed the corporate seal of said corporation, as its act and deed.

(Signed) ARIZONA LUMBER AND TIMBER COMPANY.  
By T. A. RIORDAN, *President*.

Attest:

M. J. RIORDAN, *Secretary*. [CORPORATE SEAL.]

*Acknowledged:* December 30, 1902, before James L. Byrnes, notary public, Coconino County, Arizona, with seal affixed. Recites that both officers acknowledged said instrument as the free act and deed of said corporation, and that the same was executed by each of them voluntarily.

*Recorded:* December 31, 1902, at 9 a. m., in book 1 of releases, pages 273 et seq., records of Coconino County, Arizona.

---

AGREEMENT: SANTA FE PACIFIC RAILROAD COMPANY, A CORPORATION, AND ARIZONA LUMBER AND TIMBER COMPANY, A CORPORATION.

This agreement, supplemental to an agreement dated October 11, 1898, between the same parties, made and entered into this first day of May, 1903, between the Santa Fe Pacific Railroad Company, a corporation organized under the laws of the United States, party of the first part, and the Arizona Lumber and Timber Company, a corporation organized under the laws of the Territory of Arizona, party of the second part; witnesseth: That—

Whereas under an agreement dated October 11, 1898, between the parties hereto, the party of the second part was given the right to cut certain timber, on certain conditions in said agreement fully set forth, from lands described as follows:

The SW.  $\frac{1}{4}$  of section 17, all of section 19, part of section 21, all of section 29, and all of section 31, all in township 21 north, R. 6 E.; also all of section 5, all of section 7, all of section 9, all of section 15, all of section 23, all of section 25, all in township 20 N., R. 7 E.; also all of section 29, all of section 31, and all of section 33, in township 21 N., R. 7 E.; and sections 9, 15, 17, 21, 23, 25, 27, 29, 31, 33, and 35, all in township 21 N., R. 5 E.; also sections 1, 3, 11, 13, 17, 21, 27, 29, 31, 33, and 35, all in township 20 north, R. 7 E.; also sections 19, 25, and 27, and 35, all in township 21 N., R. 7 E.; also sections 1, 3, 5, 7, 9, 11, 13, 15, 17, 19, 21, 23, 25, 27, 29, 31, 33, and 35, all in township 20 N., R. 5 E.; also sections 1, 5, the S.  $\frac{1}{2}$  and the NE.  $\frac{1}{4}$  of section 3, and sections 7, 9, 11, 13, 15, 17, 19, 21, 23, 25, 27, 29, 31, 33, and 35, all in township 20 N., R. 6 E.; also sections 25, 27, 33, and 35, all in township 21 N., R. 6 E.; also sections 21, 23, 27, and 29, in township 21 N., R. 8 E.; and also sections 19 and 33, in township 20 N., R. 8 E.; all of the said townships and ranges being north and east of the Gila and Salt River base and meridian; and

Whereas the party of the first part has agreed to convey the title to said lands to the United States of America, subject to the right of the party of the second part to cut the timber off said land under certain rules and regulations reading as follows:

1. All trees to be cut shall be marked by the Government, at its expense, within sixty days after written notice to the Secretary of the Interior of the intended cutting; and no trees unmarked shall be cut, except that if the Government as to any section fails to mark the trees within the time named cutting may proceed as to that section in advance of or without marking. Notices of intention to cut, marking, and cutting shall be made by section from time to time as the interests of those having the right to cut may suggest.

2. Trees marked may be left standing at the discretion of the lumbermen.

3. Trees less than eleven inches in diameter of wood eighteen inches above ground shall not be marked unless defective or unless for other reasons satisfactory to the Government their removal shall be advantageous to the forest. All trees eleven inches in diameter and upward eighteen inches from the ground, except as provided in Rule 4, shall be marked for cutting by the Government.

4. The right to retain two seed trees on each acre above fourteen inches in diameter shall be reserved to the Government when necessary for the good of the forest. Such trees shall be chosen from individuals unsound or otherwise undesirable for lumber.

5. Small timber necessary for use in logging may be cut for that purpose when it can not be reasonably dispensed with.

6. All timber shall be used clean and all waste shall be avoided as far as it is reasonably possible to do so.

7. No tops shall be thrown against unmarked standing trees when possible to avoid it, and when thrown against or near such trees all tops shall be dragged away by the lumbermen far enough to prevent injury to standing timber by heat when the tops are burned.

8. All reasonable precaution shall be taken by the lumberman to prevent unnecessary damage to young growth and to guard against fire, and the lumberman and those employed by him shall be required without expense to the Government, to assist in extinguishing fires whenever necessary.

9. Employees of the Government shall at all times have free access for the purpose of lopping and burning tops (which shall be at the expense of the Government), for all other purposes involved in these rules, and for all purposes incident to the administration of the forest reserve and the laws and regulations pertaining thereto.

10. The Government shall under no circumstances be liable for injury by fire to timber standing or fallen, the right to remove which has been reserved.

11. The cutting and removal of timber shall be done under the supervision of a forest officer representing the Secretary of the Interior, and all questions arising in connection with the cutting or removal of the timber shall be determined by him, under the direction of the Secretary of the Interior. His decision shall be final, except as provided in Rule 12.

12. If the lumberman feels aggrieved at any decision of the forest officer representing the Secretary of the Interior, he must notify that forest officer in writing within ten days after the decision, and there-

upon the matter in controversy shall be referred to a committee of three disinterested persons, to be agreed upon by the forest officer and the lumberman, or to be named by the justice of the supreme court of the Territory of Arizona whose district includes the land in question, where the forest officer and the lumberman are unable to agree. The finding of this committee shall be reduced to writing and transmitted to the Secretary of the Interior, whose decision in the premises will be promptly given and shall be final. The compensation and reasonable expenses, if any, of the committee shall be equally divided between the lumberman and the Government.

And whereas the party of the second part is willing to cut timber off said land under such rules and regulations provided the following described lands, to wit:

Section 19, township 20 N., range 7 E.; sections 3, 7, 9, and 17, township 19 north, range 8 east; sections 1, 3, 9, 11, and 13, township 19 north, range 5 east; sections 3, 5, 7, 9, and 17, township 19 north, range 6 east, be substituted for the following described lands embraced in the agreement of October 11, 1898, aforesaid, to wit:

Sections 19 and twenty-seven (27), township twenty-one (21) north, range seven (7) east; sections five (5), nine (9), eleven (11), thirteen (13), fifteen (15), seventeen (17), twenty-one (21), twenty-five (25), twenty-seven (27), and thirty-five (35), township twenty (20) north, range seven (7) east; sections nineteen (19), twenty-seven (27), twenty-nine (29), thirty-one (31), and thirty-three (33), township twenty (20) north, range eight (8) east; section five (5), township nineteen (19) north, range eight (8) east; sections twenty-one (21), twenty-three (23), twenty-seven (27), and twenty-nine (29), township twenty-one (21) north, range eight (8) east.

Whereas the number of feet of timber owned by said party of the first part standing upon each of the following sections has been estimated to be as follows, to wit:

	Feet.
On section 19, T. 20 N., R. 7 E. ....	1,845,000
On section 1, T. 19 N., R. 5 E. ....	3,250,000
On section 3, T. 19 N., R. 5 E. ....	2,655,000
On section 9, T. 19 N., R. 5 E. ....	2,215,000
On section 11, T. 19 N., R. 5 E. ....	2,575,000
On section 13, T. 19 N., R. 5 E. ....	3,030,000
On section 3, T. 19 N., R. 6 E. ....	2,225,000
On section 5, T. 19 N., R. 6 E. ....	4,135,000
On section 7, T. 19 N., R. 6 E. ....	5,000,000
On section 9, T. 19 N., R. 6 E. ....	2,480,000
On section 17, T. 19 N., R. 6 E. ....	3,000,000
On section 3, T. 19 N., R. 8 E. ....	2,290,000
On section 7, T. 19 N., R. 8 E. ....	2,765,000
On section 9, T. 19 N., R. 8 E. ....	1,090,000
On section 17, T. 19 N., R. 8 E. ....	2,100,000

Now, therefore, it is mutually covenanted and agreed between the parties hereto as follows, viz:

First. That the agreement of October 11, 1898, no longer applies or has any force as to the following lands described aforesaid, to wit:

Sections nineteen (19) and twenty-seven (27), township twenty-one (21) north, range seven (7) east; sections five (5), nine (9), eleven (11), thirteen (13), fifteen (15), seventeen (17), twenty-one (21), twenty-five (25), twenty-seven (27), and thirty-five (35), township twenty (20) north, range seven (7) east; sections nineteen (19), twenty-seven (27), twenty-nine (29), thirty-one (31), and thirty-

three (33), township twenty (20) north, range eight (8) east; section five (5), township nineteen (19) north, range eight (8) east; sections twenty-one (21), twenty-three (23), twenty-seven (27), and twenty-nine (29), township twenty-one (21) north, range eight (8) east.

Second. That the agreement of October 11, 1898, shall be operative in all respects upon the following described land, not previously embraced therein, the same as though said lands had been originally described therein, to wit:

Section 19 of township 19 north, range 5 east; sections 3, 5, 7, 9, and 17, in township 19 north of range 6 east.

Third. That the estimates as above set forth correctly state the amount of timber standing on the sections hereby substituted as aforesaid for the certain lands hereby released as aforesaid from the provisions of the said agreement of October 11, 1898.

Fourth. That the period within which said party of the second part is given the right to purchase and pay for timber standing upon the lands described in said agreement of October 11, 1898, as modified hereby, is hereby extended until the 11th day of October, 1911; and the time within which said party of the second part may remove timber purchased and paid for by it prior to said October 11, 1911, is hereby extended until October 11, 1916.

Fifth. That as to all lands embraced in said agreement of October 11, 1898, as hereby modified, the party of the second part covenants that it will cut all timber off said lands under the rules and regulations hereinbefore set forth; and this covenant and agreement is made for the benefit of the United States of America, in case it shall hereafter become the owner of the lands aforesaid, as well as for the benefit of the party of the first part.

Sixth. That nothing herein contained shall be construed as granting to the party of the second part the right to cut or remove any timber which shall not have been fully paid for prior to October 11, 1911, nor to enter upon said lands for any purpose or to remove any timber therefrom on or after October 11, 1916, it being the understanding of the parties hereto that the party of the first part shall purchase and pay for such timber as it may require prior to said October 11, 1911, and remove the same prior to October 11, 1916.

Seventh. That said agreement of October 11, 1898, except as hereinbefore expressly modified, shall remain in full force and effect.

In witness whereof the parties have caused these presents to be executed by their respective officers thereunto duly authorized the day and year first above written.

SANTA FE PACIFIC RAILROAD COMPANY,  
By E. P. RIPLEY, *Its President.*

(Santa Fe Pacific Railroad Company's corporate seal.)

Attest:

L. C. DEMING, *Secretary.*

---

CORRESPONDENCE RELATIVE TO GRAND CANYON  
NATIONAL FOREST.

---



**BRITTON & GRAY, ATTORNEYS FOR THE SANTA FE PACIFIC RAILROAD COMPANY, TO THE SECRETARY OF THE INTERIOR, JUNE 13, 1902.**

[A. T. Britton, A. B. Browne, Alex. Britton. Britton & Gray, attorneys and counselors at law, Glover Building, 1419 F street NW.]

WASHINGTON, D. C., *June 13, 1902.*

Hon. E. A. HITCHCOCK,  
*Secretary of the Interior, Washington, D. C.*

SIR: Referring to the recent conferences which you have so courteously extended to us with respect to the lands of the Santa Fe Pacific Railroad Company lying within the Grand Canyon Forest Reserve, in Arizona, we respectfully submit that in view of your conclusion not to reduce the area of the reserve and to relieve from suspension patenting to this company of its lands lying within said reserve the company is willing and does hereby agree to surrender to the United States its title to lands within such forest reserve under act of June 4, 1897, on the following basis:

One hundred and fifteen thousand acres of its present holdings to be exchanged under said act without any other restriction, and the balance of its present holdings, estimated at 260,000 acres, to be exchanged for nonmineral, nontimbered, vacant public lands of the United States lying south of the thirty-seventh standard parallel of latitude and south of the Tehichipa range of mountains, it being, however, understood that the company will not be expected to surrender any lands needed to be retained by it for railroad purposes; and such railroad purposes are understood to include rights of way of all kinds, station grounds, pumping stations, dams, reservoir sites, stone quarries, deposits of cinders, gravel, or other material for ballast, and also other lands needed for railroad purposes, but not including lands held solely for the timber thereon.

It is further understood that the department will, in every reasonable way, so expedite all necessary surveys and approval thereof, and the issuance of patents to the railroad company, as to enable said company to promptly carry out this understanding.

There being at the present time approximately 310,000 acres of company's lands surveyed, listed, and ready for patent, it is further submitted that the company may, upon the issuance of patents for this area, first select 205,000 acres of the nonmineral, nontimbered, vacant public lands within the limitations prescribed, and then be entitled to select 105,000 acres of unrestricted lands, without waiting for the acceptance of the survey of the balance of the lands within the reservation. Upon the completion of such survey, listing, and issuance of patent for the balance of said area, estimated at 65,000 acres, the company will then be entitled to first select 55,000 acres of the nonmineral, nontimbered, vacant public lands within the limitations prescribed, and thereafter to select the remaining 10,000 acres without restriction.

It having been demonstrated from the returns of the surveyors that there are small areas which are incapable of survey, it is further submitted that the area of same may be computed by the General Land Office by protracting the line of the adjacent surveys over the same, and that the railroad company will be entitled to list and have patented to it, as basis for relinquishment to the United States, such computed area.

Very respectfully,

BRITTON & GRAY,  
*Attorneys Santa Fe Pacific Railroad Company.*

Approved, and the Commissioner of the General Land Office will carry the above into immediate effect.

\_\_\_\_\_  
*Secretary.*

[Indorsement.]

DEPARTMENT OF THE INTERIOR,  
*June 16, 1902.*

Respectfully referred to the Commissioner of the General Land Office for consideration and early report with recommendation. Return of this paper requested.

E. A. HITCHCOCK,  
*Secretary.*

THE COMMISSIONER OF THE GENERAL LAND OFFICE TO THE  
SECRETARY OF THE INTERIOR, JUNE 30, 1902.

DEPARTMENT OF THE INTERIOR,  
GENERAL LAND OFFICE,  
*Washington, D. C., June 30, 1902.*

THE SECRETARY OF THE INTERIOR.

SIR: I am in receipt, by reference from the department, for consideration and report with recommendation, of a letter from Messrs. Britton & Gray, attorneys for the Santa Fe Pacific Railroad Company (successor in interest to the Atlantic and Pacific Railroad Company), embodying terms upon which the company agrees to relinquish to the United States, under the exchange provision in the act of June 4, 1897 (30 Stat., 36), its title to lands within the Grand Canyon Forest Reserve, in view of the Government's retaining within said reserve certain lands granted to the company's predecessor in interest, and relieving from the present suspension the proceeding of listing and patenting such lands to the company, the terms being represented to be as follows:

One hundred and fifteen thousand acres of its present holdings to be exchanged under said act without any other restriction, and the balance of its present holdings, estimated at 260,000 acres, to be exchanged for nonmineral, nontimbered, vacant public lands of the United States lying south of the thirty-seventh standard parallel of latitude and south of the Tehichipa Range of Mountains, it being, however, understood that the company will not be expected to surrender any lands needed to be retained by it for railroad purposes; and such railroad purposes are understood to include rights of way of all kinds, station grounds, pumping stations, dams, reservoir sites, stone quarries, deposits of cinders, gravel, or other material for ballast, and also other lands needed for railroad purposes, but not including lands held solely for the timber thereon.

It is further understood that the department will, in every reasonable way, so expedite all necessary surveys and approval thereof, and the issuance of patents to the railroad company, as to enable said company to promptly carry out this understanding.



There being at the present time approximately 310,000 acres of company's lands surveyed, listed, and ready for patent, it is further submitted that the company may, upon the issuance of patents for this area first select 205,000 acres of the nonmineral, nontimbered, vacant public lands within the limitations prescribed, and then be entitled to select 105,000 acres of unrestricted lands, without waiting for the acceptance of the survey of the balance of the lands within the reservation. Upon the completion of such survey, listing, and issuance of patent for the balance of said area, estimated at 65,000 acres, the company will then be entitled to first select 55,000 acres of the nonmineral, nontimbered, vacant public lands within the limitations prescribed, and thereafter to select the remaining 10,000 acres without restriction.

It having been demonstrated from the returns of the surveyors that there are small areas which are incapable of survey, it is further submitted that the area of same may be computed by the General Land Office by protracting the line of the adjacent surveys over the same, and that the railroad company will be entitled to list and have patented to it, as basis for relinquishment to the United States, such computed area.

The clause in the first paragraph confining the company's selections as to the quantity stated, to nontimbered lands south of the thirty-seventh standard parallel, resembles the restricting clause in the agreement recently entered into between the Government and this company and others owning lands within the San Francisco Mountains Forest Reserve, and is, no doubt, advantageous to the Government.

In regard to the provision in the first paragraph of the proposed terms that—

The company will not be expected to surrender any lands needed to be retained by it for railroad purposes, and such railroad purposes are understood to include rights of way of all kinds, station grounds, pumping stations, dams, reservoir sites, stone quarries, deposits of cinders, gravel, or other material for ballast, and also other lands needed for railroad purposes, but not including lands held solely for the timber thereon—

I respectfully recommend that before the agreement to exchange is entered into by the Government this clause should be so revised as to designate by specific description the lands which the company will not be expected to surrender. It is deemed to be of great importance that this part of the agreement should be relieved of all uncertainty and indefiniteness before becoming final, whereas, in its present form, the clause in question is very indefinite and would permit of a construction so broad as to defeat some of the more important purposes had in mind by the Government in consenting to the exchange.

It is very important to ascertain where the reservations are to be, what their area will be, whether any of them are such as contain merchantable timber, and whether they would interfere with the administration of the forest reserve. The uncertainty in the clause referred to is especially emphasized in the words "and also other lands needed for railroad purposes." Who is to determine this? When is it to be determined, and how much "other land" would this term embrace? The record should be made to show all these details, in order that the plats of survey and those of the forest reserve may be a record of such reservations, and I deem that this should all be done before the agreement is finally concluded.

I deem that paragraphs 2 and 3 of the proposed terms are fair and may properly be accepted in their present form. Minor corrections have yet to be completed in the returns of surveys made under contract No. 71, covering some five townships inside the granted limits in the reserve. It is probable that these corrections will be completed, so that the returns as to this area may be accepted at an early date.

The last paragraph of the proposed terms, however, is not believed to be capable of being carried out. This paragraph contemplates

the patenting to the company of unsurveyed lands, the area of which shall be estimated by the protraction of adjacent surveys.

It is unnecessary here to discuss the exact legal status of these unsurveyed areas. In their relation to the points under consideration they may be properly compared to mere voids. They constitute no bases for railway indemnity selections; and, although their quantity may be readily estimated by protracting the lines of adjacent surveys, there is no law or authority under which they may be patented to the company.

For the purpose only of estimating the area of the unsurveyed quantity a protraction may be had, but more than this seems to be sought for by the company. The proposition of that company is to have a protraction in order to secure a patent that an exchange of lands upon such protraction and patent may be had for such unsurveyed areas which inure to the company under the grant. This, however, we find impossible to entertain. No exchange can be made except for lands which have been duly listed and patented. An actual survey and platting is a prerequisite to the listing and patenting of the granted lands. It is admitted in the company's proposition (last paragraph) that the returns of the surveyors show that the areas omitted during the progress of the surveys are incapable of survey, and such being the case, the use of the unsurveyed areas as bases for selections under the exchange provision of the act of June 4, 1897 (30 Stat., 36), is impossible. (See California and Oregon Land Company, 31 L. D., 215.)

The protraction of the lines over lands where the section lines have not been marked in the field, with a view to the construction of official plats upon which to base the issue of patents for such lands, as proposed by the company, does not appear to be sanctioned by law. So far as the practice of this office is concerned, protractions have been made only within the limits of a section where at least two of the lines bounding a given tract have been surveyed and marked in the field, and even such protractions are not now permitted in the construction of the official plats returned by the surveyors-general.

I would further suggest, therefore, that the said paragraph relating to the unsurveyable areas be omitted from the terms when they are resubmitted for final consideration after the revision of the last clause of the first paragraph as above recommended.

Very respectfully,

BINGER HERMANN, *Commissioner.*

THE SECRETARY OF THE INTERIOR TO BRITTON & GRAY, ATTORNEYS FOR THE SANTA FE PACIFIC RAILROAD COMPANY, JULY 5, 1902.

DEPARTMENT OF THE INTERIOR,  
*Washington, July 5, 1902.*

Messrs. BRITTON & GRAY,  
*Attorneys for Santa Fe Pacific  
Railroad Company, Washington, D. C.*

GENTLEMEN: I have carefully considered your letter of the 13th ultimo, together with a report thereon dated the 30th ultimo by the Commissioner of the General Land Office, both relating to the exchange, under the act of June 4, 1897 (30 Stat., 36), of lands of said railroad

in the Grand Canyon Forest Reserve in the Territory of Arizona for public lands of stated classes and location.

The proposal of the company named in your letter meets with my approval, excepting that I believe the railroad company should be required to designate, before entering upon the making of relinquishments and selections, the lands desired to be retained by it for railroad purposes, and to obtain approval thereof by the Secretary of the Interior. Without this modification the proposal of the railroad company can not be accepted, but if the proposal is modified as has been suggested it will be accepted by me, and directions will be promptly given for carrying the proposed exchanges into execution.

Very respectfully,

E. A. HITCHCOCK, *Secretary.*

THE SECRETARY OF THE INTERIOR TO THE COMMISSIONER OF THE  
GENERAL LAND OFFICE, FEBRUARY 25, 1903.

DEPARTMENT OF THE INTERIOR,  
*Washington, February 25, 1903.*

The COMMISSIONER OF THE GENERAL LAND OFFICE.

SIR: Your favor of February 19, 1903, in the matter of the relinquishment of the Santa Fe Pacific Railroad Company of the odd-numbered sections within the Grand Canyon Forest Reserve, Arizona, is at hand. In the arrangement made for the relinquishment of these lands by said company it was provided that the railroad company should designate, "before entering upon the making of the relinquishments and selections, the land desired to be retained by it for railroad purposes, and to obtain the approval thereof by the Secretary of the Interior." (See letter of July 5, 1902, to Messrs. Britton & Gray.) It is stated in your letter of the above date that the company has submitted its relinquishment of most of the lands within said reserve, with selections in lieu thereof, but has as yet filed no designation of the specific tracts within the reserve proposed to be retained by it for railroad purposes, and you forward a letter of February 16, 1903, from Messrs. Britton & Gray, as attorneys for said company, submitting a "preliminary designation" of the lands that may be reserved from relinquishment by the company, in the following terms:

The Santa Fe Pacific Railroad Company will not retain or reserve any lands within this reservation except such lands as may be found necessary to cover the right of way and necessary station grounds of the Grand Canyon Railroad.

In the opinion of the department, this may be accepted as a sufficient compliance with the requirement made in said departmental letter of July 5, 1902, and your office is accordingly so instructed.

Very respectfully,

E. A. HITCHCOCK, *Secretary.*



---

CORRESPONDENCE RELATIVE TO INCLUSION IN THE  
SANTA BARBARA NATIONAL FOREST OF THE  
RANCHO LOS PRIETOS Y NAJALAYEGUA.

---



CALIFORNIA DELEGATION IN CONGRESS TO COMMISSIONER OF  
THE GENERAL LAND OFFICE, FEBRUARY 3, 1898.

COMMITTEE ON REFORM IN CIVIL SERVICE,  
HOUSE OF REPRESENTATIVES,  
Washington, D. C., February 3, 1898.

HON. BINGER HERMANN,  
*Commissioner of Land Office.*

DEAR SIR: We, the members of the California delegation, respectfully request that the earliest possible action be taken on the petition of the citizens of Ventura and Los Angeles counties in the matter of the "Pine Mountain Reservation."

STEPHEN M. WHITE, *United States Senate.*  
GEO. C. PERKINS, *United States Senate.*  
J. A. BARHAM, *First District.*  
MARION DE VRIES, *Second District.*  
S. G. HILBORN, *Third District.*  
JAMES G. MAGUIRE, *Fourth District.*  
E. F. LOUD, *Fifth District.*  
C. A. BARLOW, *Sixth District.*  
C. H. CASTLE, *Seventh District.*

RESOLUTION OF COMMON COUNCIL OF SANTA BARBARA, CAL.,  
FEBRUARY 5, 1898.

The following resolution was offered by Councilman C. E. Lataillade:  
*Resolved*, That the common council of Santa Barbara heartily approve of the efforts being made to have the Pine Mountain region in Santa Barbara and Ventura counties, and the Zaca Lake region in Santa Barbara County, set apart as government reservations; that it believes such reservations to be in the public interest, and of the greatest good in preserving the water sources of important streams whose waters are necessary for purposes of irrigation. It hereby urges our Representatives in Congress to do everything necessary in order to secure favorable legislation in behalf of such proposed reservation.

STATE OF CALIFORNIA,  
*County of Santa Barbara, City of Santa Barbara, ss:*

I hereby certify the foregoing to be a full, true, and correct copy of a resolution offered by Councilman C. E. Lataillade, and adopted by unanimous vote of the common council of the city of Santa Barbara, Cal., as the same appears on file and of record in my office.

Witness my hand and the corporate seal of the city of Santa Barbara, affixed hereunto this 5th day of February, A. D. 1898.

[SEAL.]

ALFRED DAVIS,  
*City Clerk and Ex Officio Clerk of the  
Common Council of the City of Santa Barbara.*

RESOLUTION OF CHAMBER OF COMMERCE OF LOS ANGELES, CAL.,  
JANUARY 19, 1898.

LOS ANGELES, CAL., *January 19, 1898.*

Copy of resolution passed at the meeting of the board of directors of the chamber of commerce held Wednesday, January 19, 1898:

Whereas the electors of Ventura County have petitioned Congress to set aside as a reservation for the preservation of the timber, etc., in Pine Mountain Range, Ventura County; and

Whereas such preservation will be of great benefit to this section of the State: Therefore be it

*Resolved*, That the Los Angeles Chamber of Commerce, through its board of directors, do hereby indorse and recommend the passage of an act as prayed for in the petition of George Stewart et al.

I hereby certify that the above is a true and exact copy of the resolution passed by the directors of the chamber at the regular meeting held Wednesday, January 19, 1898.

In witness whereof I have hereunto affixed my hand and the seal of the corporation.

C. S. FORINO, *President.*

Attest:

[SEAL.] FRANK WIGGINS,  
*Secretary.*

RESOLUTIONS OF BOARD OF SUPERVISORS OF LOS ANGELES  
COUNTY, CAL., JANUARY 10, 1898.

MONDAY, JANUARY 10, 1898.

Adjourned meeting of the board of supervisors. Present: Supervisors W. L. Woodward, chairman, presiding; R. E. Wirsching, E. S. Field, A. E. Davis, and James Hanley and the clerk.

In re Timber Reservation in Pine Mountain Range, Ventura  
County, Cal.

Upon motion of Supervisor Davis, duly seconded and carried, it is ordered that the board of supervisors of Los Angeles County, Cal., do hereby indorse and recommend the passage of an act by Congress of the United States as prayed for in the petition of George E. Stewart et al., in the matter of a reservation for the preservation of timber, etc., in Pine Mountain Range, Ventura County, Cal.

STATE OF CALIFORNIA,

*County of Los Angeles, ss:*

I, T. E. Newlin, county clerk and ex officio clerk of the board of supervisors of said county, do hereby certify the foregoing to be a full, true, and correct copy of the original minutes of the board of supervisors, as appears in minute book No. 25, In re Timber Reservation in Pine Mountain Range, Ventura County, Cal., on file in my office, and I have carefully compared the same with the original.



In witness whereof I have hereunto set my hand and affixed the seal of the board of supervisors this 12th day of January, 1898.

[SEAL.]

T. E. NEWLIN, *County Clerk*.

By C. W. BELL, *Deputy*.

Wm. M. Ramsey, D. A. Webster, C. H. McKeveitt, C. W. Conaway, A. S. Feder, H. Schwartz, J. R. Couch, J. C. Gowen, A. C. Naldie, Chas. C. Teague, W. W. Orcutt, W. L. Hardison, John Thille, W. L. Stewart, W. A. Carney, R. W. Fenn, Edwin Varden, F. B. Gilger, H. H. Youngkee, W. W. Martin, A. Folk, A. D. Hanna, N. O. Say, G. W. McClure, M. D. L. Todd, Walt H. Skellenger, J. J. Doherty, W. L. Ramsey, A. W. Knight, L. Hall, Geo. L. Skinner, W. A. Hagenbaugh, L. J. Jeffs, H. L. Williams, Frank Marshall, J. B. Titus, Geo. G. Sewell, O. C. Willis, Ben S. Virden, R. D. Richards, Emmett C. Crane, J. F. Laydon, Robert Sebastian, Chas. W. Stewart, J. C. Strong, Chas. R. Willoughby, W. H. Duval, W. H. Lathrop, W. G. Wilde, B. F. Know, L. E. Rogers, O. T. Hawley, James Clay, Quong Sang Yuen, S. F. Bounty, Q. P. Crowe, J. W. Graham, C. C. Easor, C. K. Ballard, P. M. Clarke, Edd Jewett, W. A. Graham, C. W. Hauer, W. M. Sniffen, G. E. Kilson, Julius W. Baldschweiler, W. W. White, T. A. Hawley, T. C. Farwell, C. E. Schlingheyde, Chas. T. Wason, H. C. Henderson, Joe Henderson, Joe Jones, Wm. MacDonald, A. E. Watson, A. D. McClure, M. Gaynor, J. L. Crane, Evan Griffins, Merle Rogers, J. H. Myek, E. L. Gardner, W. P. Green, Wm. Blanchfield, Ed Duval, J. W. Creelman, W. T. Steel.

PETITION OF SUNDRY CITIZENS OF VENTURA COUNTY, CAL., AND  
RESOLUTION OF BOARD OF SUPERVISORS OF VENTURA COUNTY,  
CAL.

STATE OF CALIFORNIA, COUNTY OF VENTURA.

*To the Congress of the United States:*

We, the undersigned electors of Ventura County, Cal., respectfully petition your honorable body to pass an act setting apart as a reservation for the preservation of timber and all other natural growth, and the maintenance of the natural water supply, Pine Mountain Range and adjacent lands in said county, securing by such act the rights of such persons as already own lands or have bona fide claims thereto, leaving such lands open for exploration for mines, as now provided by law, with the right to miners to have such use of natural timber for actual and legitimate mining purposes as now allowed by law, and providing for the entry of any lands within said reservation under the homestead laws, upon a showing to the Department of the

Interior that the lands sought to be so entered are tillable, agricultural lands: *Provided, however,* that timbered lands shall not be entered as homestead or otherwise except under the mining acts.

Nathan W. Blanchard, E. W. Elliott, E. Fowler, C. E. King, J. R. Brakey, M. Cohn, A. L. Droon, J. I. McKenna, Norman O. Byers, W. C. Richmond, W. P. Lincoln, merchant; H. A. Giddings, contractor; M. E. Ishaum, surveyor; Charles G. Bartlett, merchant; N. S. Sanborn, liveryman; O. T. Jones, merchant; Frank Fazio, D. Lewis; T. A. Rice, state horticultural commissioner; W. M. Bukman, farmer; W. E. Shepherd, attorney at law; J. M. Kaiser, town marshal; J. Richardson, undertaker; W. P. McGoingle, merchant; A. Z. Hobson, butcher; W. A. Hobson, butcher; B. W. Duellry; Wm. H. Granger, merchant, Ventura; W. H. A. Thompson, real estate, fire insurance, Ventura, Cal.; C. M. Richardson, liveryman; C. D. Bonestel, rancher; N. Hearner, merchant, Ventura; C. H. Shellur, blacksmith; W. A. Bonestel, lumber dealer; D. S. L. Stuart, John Lagonearsino, C. H. Whitney; W. G. Adams, merchant, Ventura; John H. Ayers; F. W. Baker, hardware merchant, Ventura; A. L. Chaffee, dry goods and clothing; D. R. Hickey, J. M. Middleworth; M. Peirano, grocer; Henry Clay, treasurer Ventura County; A. J. Bell, tax collector; A. R. Crawford, deputy county clerk; J. B. Wand, deputy county surveyor; A. J. Snodgrass, under sheriff; R. McMinamin; J. Y. Rodriquez, deputy sheriff; L. F. Lartin; J. L. Argabute, postmaster, Ventura, Cal.; J. S. Blackstock, grocer; J. A. Walker, cashier Bank of Ventura; A. Bernheim, vice-president Bank of Ventura; J. H. Chaffee; J. S. Collins, cashier; R. O. Robinson, C. B. McDonue; J. A. Doulon, county assessor; F. W. Ewing, attorney at law; J. H. Spear, hardware merchant; E. W. Duval, grocer, Ventura; D. A. Day; T. C. Moore, Ventura; M. E. Day; J. F. Newby, city clerk.

WEDNESDAY, DECEMBER 29, 1897.

Board met 10 a. m., pursuant to adjournment. Present: Supervisors F. Hartman, chairman, D. A. Smith, Emmett C. Crane, F. E. Davis, and M. Flynn, and A. S. Kenagy, clerk, when the following proceedings were had, to wit:

\* \* \* \* \*

On motion of Supervisor Smith, seconded by Supervisor Crane, the board of supervisors of Ventura County does hereby indorse and recommend the passage of an act by Congress as prayed for in the above petition.

[SEAL.]

F. HARTMAN,  
*Chairman of the Board of Supervisors.*

Attest:

A. S. KENAGY, *Clerk.*

STATE OF CALIFORNIA, *County of Ventura:*

I, A. S. Kenagy, clerk of the board of supervisors of Ventura County, Cal., do hereby certify the foregoing to be a full, true, and correct copy of the order passed by said board this day.

In witness whereof I have hereunto set my hand and affixed the seal of said board this 29th day of December, A. D. 1897.

[SEAL.]

A. S. KENAGY, *Clerk.*

By A. R. CRAWFORD, *Deputy Clerk.*

PETITION OF SUNDRY CITIZENS OF VENTURA COUNTY, CAL.

STATE OF CALIFORNIA, COUNTY OF VENTURA.

*To the Congress of the United States:*

We, the undersigned electors of Ventura County, Cal., respectfully petition your honorable body to pass an act setting apart as a reservation for the preservation of timber and all other natural growth and the maintenance of the natural water supply of Pine Mountain Range and adjacent lands in said county, securing by such act the rights of such persons as already own lands or have bona fide claims thereto, leaving such lands open for exploration for mines, as now provided by law, with the right to miners to have such use of natural timber for actual and legitimate mining purposes as now allowed by law, and providing for the entry of any lands within said reservation under the homestead laws upon a showing to the Department of the Interior that the lands sought to be so entered are tillable agricultural lands; providing, however, that timbered lands shall not be entered as homestead or otherwise except under the mining acts.

Geo. E. Stewart, J. F. Dennison, E. P. Zimmerman, J. B. Berry, I. N. Hudiburg, A. R. McDowell, E. A. Rich, S. B. Rose, Geo. W. Mallory, C. E. Gibson, I. W. Wolfe, Thos. L. Gray, B. S. Saeger, M. D., Fred Hudiburg, Tony Clara, Arthur A. Garland, J. F. McIntyre, A. G. Parsons, J. E. McDonough, E. Ray Wright, H. M. Allinson, Randolph R. Freeman, John Warner, W. F. Daly, E. E. Soule, Chas. A. Morse, Richard Phillips, John Suess, Geo. N. Coe, J. J. Morris, E. W. Ayers, A. A. Van Curen, H. F. Crawford, W. T. Parish, J. Jensen, James A. Gibson, E. T. Baker, Ed F. Arnold, B. H. Benton, R. E. Clark, J. C. Daly, Devillo Williams, L. O. Reise, W. E. Wilsie, Hugh Clarke, F. F. Pearse, S. L. Smith, Geo. A. Crouch, A. T. Ortega, Tranquilino Lopez, E. S. Thacher L. H. Greene, jr., Frank P. Barrows, B. F. Cota, B. F. Spencer, W. L. Hall, E. Pierpont, William L. Thacher, Sherman D. Thacher, Clyde A. Wyckoff, S. A. Sheppard, H. J. Dennison, John J. Buck, E. E. Cranell, C. F. Heisinger, K. P. Grant, John Meinens, Wm. McGuire, Geo. R. Walden, A. F. Maulhardt, W. E. Soule, B. T. Williams, Geo. C. Power, H. L. Poplin, A. S. Kenagy, Geo. L. Sackett (school superintendent), P. Charlebois, Jno. B. Wagner, A. W. Browne.

THE SECRETARY OF THE INTERIOR TO THE DIRECTOR OF THE GEOLOGICAL SURVEY, NOVEMBER 30, 1901, TRANSMITTING LETTER AND INCLOSURES FROM SENATOR GEORGE C. PERKINS.

DEPARTMENT OF THE INTERIOR,  
Washington, November 30, 1901.

THE DIRECTOR OF THE GEOLOGICAL SURVEY.

SIR: Referring to departmental letter of the 26th ultimo, transmitting to you papers in the cases of proposed forest reserves and additions to forest reserves, I inclose herewith for your consideration a letter from Hon. George C. Perkins, dated the 23d instant, with its inclosure, a petition of citizens of Santa Barbara County, Cal., asking that certain government lands in that county near the headwaters of the Santa Ynez River be reserved.

Very respectfully,

E. A. HITCHCOCK, *Secretary.*

SENATOR GEORGE C. PERKINS TO THE SECRETARY OF THE INTERIOR, NOVEMBER 23, 1901, INCLOSING PETITIONS FROM SUNDRY CITIZENS OF SANTA BARBARA COUNTY, CAL.

SAN FRANCISCO, CAL., November 23, 1901.

Hon. E. A. HITCHCOCK,  
*Secretary of the Interior,*  
Washington, D. C.

DEAR SIR: With this I beg to hand you a petition from the citizens of Santa Barbara County, asking the reservation of certain government lands in that county near the headwaters of the Santa Ynez River.

I beg to submit it to you for your consideration, knowing you will take such action in the premises as you deem for the public interest.

I have the honor to remain, your obedient servant,

GEO. C. PERKINS.

PETITION FROM SUNDRY CITIZENS OF SANTA BARBARA COUNTY, CAL.

Hon. GEORGE C. PERKINS,  
*United States Senator,*  
*State of California:*

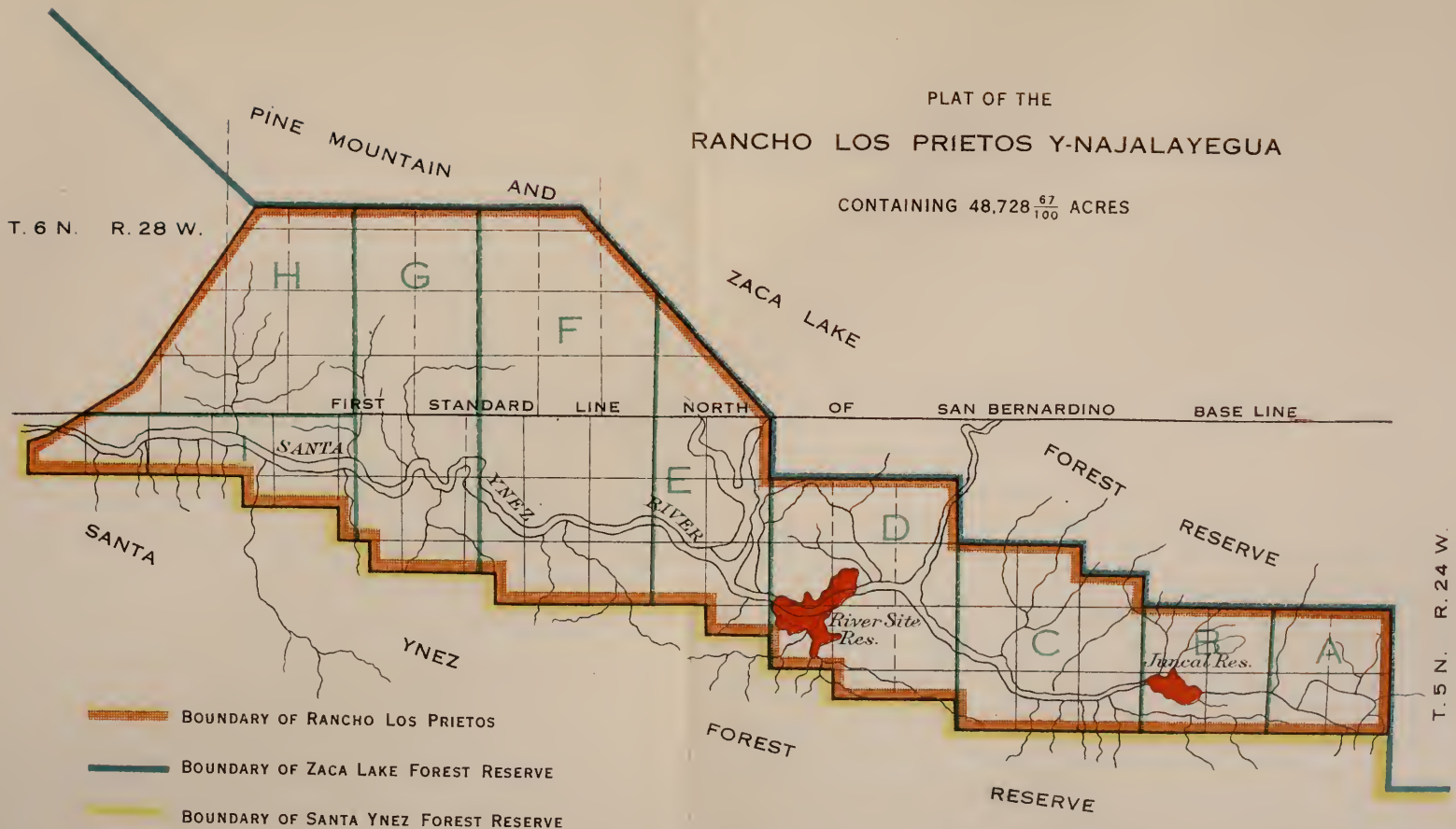
The undersigned, residents and landholders in the Lompoc and Santa Rita valleys, in the county of Santa Barbara, State of California, respectfully petition you to promote such congressional legislation and such executive action as may be required to effect the acquisition by the Government of the United States of the lands covering the headwaters of the Santa Ynez River in said Santa Barbara County and that watershed of that river immediately adjacent to the main stream, and particularly the lands included in the Rancho Los Prietos y Najalayegua, and in the inclusion of said lands within one of the forest reservations already created by proclamation of the President and named the "Pine Mountain and Zaca Lake Forest Reserve," which was set apart as such reserve by the proclamation of the President, dated the 2d day of March, A. D. 1898, and enlarged by proclamation of the President, dated the 29th








PLAT OF THE  
 RANCHO LOS PRIETOS Y-NAJALAYEGUA

CONTAINING 48,728  $\frac{67}{100}$  ACRES



-  BOUNDARY OF RANCHO LOS PRIETOS
-  BOUNDARY OF ZACA LAKE FOREST RESERVE
-  BOUNDARY OF SANTA YNEZ FOREST RESERVE

JUNCAL RES. 70  $\frac{86}{100}$  ACS  
 RIVER SITE RES 195  $\frac{20}{100}$  ACS





day of June, 1898, and the Santa Ynez Forest Reserve created by proclamation of the President of the United States, dated the 2d day of October, 1899.

Lompoc and Santa Rita valleys, properly so-called, is that part of the county of Santa Barbara which lies along either bank of the Santa Ynez River below the Santa Ynez Valley, extending for a length westward along the course of the stream for a distance of about 20 miles to the Pacific Ocean with an extreme width of about 5 miles, including the sites of Stewart post-office and the town of Lompoc and embracing about 30,000 acres of agricultural land.

This region, although now sparsely settled, is capable with the development of its natural resources of supporting a numerous and prosperous population. Its agricultural enterprises have not prospered for several years last past owing to the deficiency of rain fall, and it has become apparent that for its future prosperity it must depend upon the irrigation of its lands chiefly with the waters of the Santa Ynez River. An examination of the map which accompanies this petition will show the great importance of the forest reserves above mentioned for the protection of the watershed upon which the Santa Ynez River mainly depends for its flow and urgent need of completing that protection by including the lands which extend from the boundaries of the reserves down to the channel of the river. These lands, while partly covered with woods and brush, afford more attractive range for live stock than the higher slopes of the mountains, and have been used and are being used much for the grazing of sheep whose ravages threaten the destruction of the natural protection to the watershed which but for their presence would thrive and be readily improved. Moreover, the value of these lands for grazing purposes is an inducement for the burning off of the brush for the purpose of still further extending the growth of grass, besides the unauthorized parties have been cutting down trees which protect the water sources, all of which menaces to the flow of the river would be averted by having these lands placed in a government forest reserve, and under the guardianship of the forest supervisors and under the schemes for the irrigation of our valley lands from the river have been projected, and surveys and calculations therefor made, and one irrigation canal has been constructed at a large outlay of capital, but further execution has been delayed and their realization we fear will be long postponed unless the sources of supply are assured of that effective protection which the government forest-reserve system seems alone competent to afford.

We, therefore, urgently solicit your efforts in Congress and with the President for the securing of that protection for us and the many who then will come to live with us in a region whose agricultural prosperity will be assured.

SANTA BARBARA COUNTY, CAL., *November 15, 1901.*

H. Poland, E. M. Sheridan, J. Will Graham, C. P. Grogg, James Rennie, J. A. Gragg, O. Hooves, John Loynachan, R. H. Amon, B. F. Rezendez, F. S. Lewis, W. A. Saunders, Z. W. Saunders, D. T. Truett, T. F. Fox, D. C. Saunders, L. P. Tolladay, P. Eddington, G. W. Moore, S. K. Shilling, C. R. Corning, E. N. Mobrey, A. McLean, C. Cooper, E. M. Dickey, J. M. Sheridan, Chris Hansen, L. D. Streeter, Chas. Arkley, Walter

Eefson, C. M. Tucker, T. R. Archer, J. M. Devaul, J. S. Harris, H. E. McCabe, L. S. Douglas, H. A. Barker, Geo. A. Smith, Geo. Veit, M. McMinn, H. A. Bish, H. P. Morrey, J. F. Frick, T. Crews, Geo. W. Kelley, Arthur Rundolph, J. Klein, J. N. Saunders, E. Schuyler, H. Harman W. W. Sudden, E. L. Malley, J. B. Dean, C. Douglass, John H. Lind, H. C. Dinock.

HON. GEORGE C. PERKINS,

*United States Senator, State of California.*

The undersigned, residents and landholders in the Santa Ynez Valley, in the County of Santa Barbara and State of California, respectfully petition you to promote such congressional legislation and executive action as may be required to effect the acquisition by the Government of the United States of the lands covering the headwaters of the Santa Ynez River in said Santa Barbara County and the watershed of that river immediately adjacent to the main stream, and particularly the land included in the Rancho Los Prietos y Najalayegua, and the inclusion of said lands within one of the forest reservations already created by proclamation of the President and named the "Pine Mountains and Zaca Lake Forest Reserve," which was set apart as such reserve by the proclamation of the President, dated the second day of March, A. D. 1898, and enlarged by proclamation of the President, dated the 29th day of June, 1898, and the Santa Ynez Forest Reserve created by proclamation of the President of the United States, dated the 2d day of October, 1899.

The Santa Ynez Valley, properly so called, is that part of the county of Santa Barbara which lies along either bank of the river of that name below Marcos Rancho, extending for a length westward along the general course of the stream for a distance of about 20 miles, with an extreme width of about 5 miles, including the sites of the towns of Santa Ynez, Ballard, and Los Olivos, and embracing about 30,000 acres of agricultural land. This region, although now sparsely settled, is capable, with the development of its natural resources of supporting, a numerous and prosperous population. Its agricultural enterprises have not prospered for several years last past owing to the deficiency of rainfall, and it has become apparent that for its future prosperity it must depend upon the irrigation of its lands chiefly with the waters of the Santa Ynez River. An examination of the map which accompanies this petition will show the great importance of the forest reserves above mentioned for the protection of the watershed upon which the Santa Ynez River mainly depends for its flow and urgent need of completing that protection by including the lands which extend from the boundaries of the reserves down to the channel of the River. These lands, while partly covered with woods and brush, afford more attractive range for live stock than the higher slopes of the mountains, and have been used and are being used much for the grazing of sheep whose ravages threaten the destruction of the natural protection to the watershed, which but for their presence would thrive and could be readily improved. Moreover, the value of these lands for grazing purposes is an inducement for the burning off of the brush for the purpose of still further extending the growth of grass, besides which unauthorized parties have been cutting down trees that

protect the water sources, all of which menaces to the flow of the river would be averted by having these lands placed in a government forest reserve and under the guardianship of the forest supervisors and rangers. Extensive schemes for the irrigation of our valley lands from the river have been projected, and surveys and calculations therefor made, but their execution has been delayed and their realization we fear will be long postponed unless the sources of supply are assured of that effective protection which the government forest reserve system seems alone competent to afford.

We therefore urgently solicit your efforts in Congress and with the President for the securing of that protection for us and the many who then will come to live with us in a region whose agricultural prosperity will be assured.

SANTA BARBARA COUNTY, CAL., *November, 1901.*

D. S. Brant, M. Raymond, A. M. Boyd, Edgar B. Davison,  
U. G. Raymond, H. Nossier, J. T. Smith, John Todd,  
D. W. Strahan, Simon T. Lartman, John Parker,  
J. B. Hinman, John Wright, Wm. Hill, R. M. Evarts,  
M. D., A. A. Rickers, Adela Cuista, R. G. Nalenesi,  
C. O. Gardner, J. L. Henderson, J. R. Lair, Carroll  
N. Muncton, H. Muncton, W. O. Barnes, F. B.  
Thompson. Thomas J. Davis, E. H. Thrailkill,  
M. Sides, F. Matier, R. W. Smith, Samuel Lyons,  
Lowell F. Shanklin.

SENATOR GEORGE C. PERKINS TO THE SECRETARY OF THE INTERIOR, DECEMBER 12, 1901, INCLOSING RESOLUTION OF THE BOARD OF SUPERVISORS OF SANTA BARBARA COUNTY, CAL., AND OF THE CHAMBER OF COMMERCE OF THE SAME COUNTY.

UNITED STATES SENATE,  
*Washington, D. C., December 12, 1901.*

Hon. E. A. HITCHCOCK,  
*Secretary Interior, Washington, D. C.*

MY DEAR SIR: I respectfully submit for your consideration a resolution of the board of supervisors of Santa Barbara County, Cal., and one of the chamber of commerce of the same county, requesting that the Rancho Los Prietos y Najalayegua be included in one of the forest reserves. I also submit for your information a copy of the act confirming the grant of said land.

Yours, very truly,

GEO. C. PERKINS,  
*United States Senator.*

RESOLUTIONS OF BOARD OF SUPERVISORS OF SANTA BARBARA COUNTY.

Whereas a very large part of the county of Santa Barbara is embraced within a succession of valleys lying along the course of the Santa Ynez River and called locally the Santa Ynez Valley, which extends from the western boundary of the Rancho Los Prietos y Najalayegua westwardly to the Santa Rosa Rancho, a distance of about 35 miles, the Santa Rosa and Santa Rita valleys extending a distance of about 15 miles along the river to the immediate neigh-

borhood of the town of Lompoc, and the Lompoc Valley, which extends from the west boundary of the Santa Rita Rancho to the Pacific Ocean, a distance of 10 miles, making a total length of about 60 miles from the Rancho Los Prietos y Najalayegua to the ocean, which valleys contain a vast extent of farming land of excellent quality, a careful estimate of which gives for the Santa Ynez Valley 30,000 acres of farming land and for the Lompoc Valley 13,000 acres of very rich, nearly level alluvial deposit; and

Whereas a large portion of this great territory can be conveniently irrigated from the Santa Ynez River, which traverses its entire length, and although now but thinly populated, may, through the development of its natural resources, and particularly by the establishment of extensive systems of irrigation from the river, become the home of a large and prosperous agricultural community; and

Whereas it is of the greatest importance for the encouragement and success of irrigation enterprise that the sources of water supply should have all the natural protection which can be secured for them, and the most efficient means of securing such protection hitherto devised is by having the watersheds supplying the streams, upon which the irrigation must depend, embraced within the government forest reservations, so that the coverings of forest and brushwood, which check the wasteful floods and maintain a copious flow of the streams, may be preserved and improved; and

Whereas the headwaters of the Santa Ynez River, including over 20 miles in length of the beginning of its course (one-fourth of the entire length of the stream), and many important tributaries are embraced within the Rancho Los Prietos y Najalayegua, which is intruded like an enormous wedge between the Pine Mountain and Zaca Lake Forest reservations and the Santa Ynez Forest Reservation, rendering more difficult the effective management of those reservations and exposing them to serious danger from fires originating on the rancho and the inroads of browsing sheep and cattle; and it is the earnest desire of the supervisors of Santa Barbara County who have at heart the advancement of the interests of every part of the county that the conservation of the waters of the Santa Ynez River should be made more effectual by including within the forest reserve mentioned the whole of the Rancho Los Prietos y Najalayegua.

*Be it resolved by the board of supervisors of Santa Barbara County,* That the United States Senators from California and our Representative in Congress from the congressional district be earnestly solicited to promote such congressional legislation and to urge such executive action on the part of the President as may be required to effect the inclusion within a forest reservation of the rancho above named; and that a copy of this resolution be forwarded to each of them.

Passed and adopted by the board of supervisors of the county of Santa Barbara, State of California, at a regular meeting of said board this 2d day of December, A. D. 1901.

E. C. TALLANT,  
*Chairman of the Board.*

Attest:

[SEAL.] C. A. HUNT, *Clerk.*

Filed December 2, 1901, C. A. Hunt, clerk.

STATE OF CALIFORNIA,  
*County of Santa Barbara, ss:*

I, C. A. Hunt, county clerk and ex officio clerk of the board of supervisors of the county of Santa Barbara, State of California, do hereby certify that the foregoing resolution was passed by the board of supervisors of said county and State at a meeting of said board duly held on Monday, the 2d day of December, 1901, and that the same appears of record on the minutes of said board of said date.

Witness my hand and seal of said board this 6th day of December, A. D. 1901.

[SEAL.]

C. A. HUNT, *Clerk.*

COMMISSIONER OF THE GENERAL LAND OFFICE TO SENATOR  
 GEORGE C. PERKINS, DECEMBER 31, 1901.

DEPARTMENT OF THE INTERIOR,  
 GENERAL LAND OFFICE,  
 Washington, D. C., December 31, 1901.

Hon. GEORGE C. PERKINS,  
*United States Senate.*

SIR: I beg to acknowledge the receipt, by reference from the department, of your letter of December 12, 1901, submitting resolutions by the board of supervisors of Santa Barbara County and the chamber of commerce of that county, requesting that the Rancho Los Prietos y Najalayegua, which lies between the Pine Mountain and Zaca Lake Forest Reserve and the Santa Ynez Forest Reserve, be included in one of these reserves, by legislation and "such executive action on the part of the President as may be required to effect" such inclusion, in order that the headwaters of the Santa Ynez River and many of its important tributaries, which are embraced therein, may be protected and that the care of the two reserves may be facilitated.

In reply, I have the honor to inform you that, from the situation of the land grant in question, lying as it does, wedged in between the two reserves, and from the fact that it appears to be well watered, it would seem that it might be included in one or other of the reserves with advantage to the service. I am not, however, prepared to make any more definite statement in the matter in the absence of an official examination and report upon which to base an opinion. And since the records of this office show that patent has issued on this private land grant, it does not appear in order for this office to direct an examination and report thereon.

I return herewith the inclosures in your said letter.

Very respectfully,

BINGER HERMANN,  
*Commissioner.*

MEMORANDUM BY ACTING CHIEF, DIVISION G, OF THE GENERAL  
 LAND OFFICE, DECEMBER 28, 1901.

DEPARTMENT OF THE INTERIOR,  
 GENERAL LAND OFFICE,  
 Washington, D. C., December 28, 1901.

The private land grant in California known as Los Prietos y Najalayegua was patented February 19, 1875.

W. H. LEWIS,  
*Acting Chief, Division G.*

**JED L. WASHBURN AND SANTA BARBARA WATER COMPANY TO THE  
SECRETARY OF THE INTERIOR, FEBRUARY 19, 1902.**

The SECRETARY OF THE INTERIOR OF THE UNITED STATES.

SIR: In obedience to the expressed wishes of the people of Santa Barbara County, Cal., and various official and commercial bodies of said county, the undersigned, Jed L. Washburn as the owner of 31,760 acres, and the Santa Barbara Water Company as the owner of 16,960 acres of the Rancho Los Prietos y Najalayegua in said county, if the same shall be with reasonable promptness included within one of the government forest reserves, hereby offer to convey the same to the United States free of all incumbrances in consideration of being granted the right to take lands of the government domain, not otherwise appropriated, of equal area of the class of land valued by the Government for disposition under the homestead and timber and stone acts at \$2.50 per acre, deeming said rancho to be of equal value, and to select the same within one year from the time such right is so vested; reserving, however, to said water company the lands covering two dam sites which have already been surveyed for storage reservoirs, aggregating not over 160 acres, the necessary lands with water backed up in the reservoir sites by the dams, and the right of way for the aqueduct, and for a road from each dam site to the boundary of the rancho.

The said water company further consents that the land so reserved be made subject to forest reserve regulations and to the supervision of the officials and government employees in charge of the reserve.

Yours, respectfully,

JED L. WASHBURN.  
SANTA BARBARA WATER COMPANY,  
By R. R. CANFIELD, *President*.  
H. C. THOMPSON, *Secretary*.

[SEAL.]

Dated February 19, 1902.

**THE AMERICAN FOREST ASSOCIATION TO CHARLES F. CARRIER,  
CHAIRMAN SANTA BARBARA CHAMBER OF COMMERCE, DECEMBER  
21, 1901.**

[The American Forest Association, Hon. James Wilson, president, 100 Atlantic Building.

WASHINGTON, D. C., *December 21, 1901.*

Mr. CHARLES F. CARRIER,  
*Chairman Santa Barbara Chamber of Commerce,  
Santa Barbara, Cal.*

DEAR SIR: I beg to acknowledge the receipt of your letter of December 6 inclosing copy of a resolution passed by the board of directors of the chamber of commerce of Santa Barbara, County Cal., in reference to the extension of the boundaries of the Santa Ynez Forest Reserve or the Pine Mountain and Zaca Lake Reserve, and requesting the support of the American Forest Association for the plan.

Your letter and the resolution will be considered by the directors of this association at their next meeting, and you will be promptly informed of any action taken by them.

Yours, very truly,

—————, *Secretary.*

CHARLES F. CARRIER TO F. H. NEWELL, SECRETARY THE AMERICAN FORESTRY ASSOCIATION, DECEMBER 6, 1901, INCLOSING RESOLUTION PASSED BY THE CHAMBER OF COMMERCE OF SANTA BARBARA COUNTY, CAL.

[Chamber of Commerce of Santa Barbara County.]

SANTA BARBARA, CAL., *December 6, 1901.*

F. H. NEWELL, Esq.,

*Secretary The American Forestry Association,*

*Washington, D. C.*

DEAR SIR: I inclose you copy of resolution passed by the board of directors of the chamber of commerce of Santa Barbara County, Cal., on the 4th instant in reference to the extension of the boundaries of the Santa Ynez Reserve or the Pine Mountain and Zaca Lake Reserve so as to include in the one or the other (more properly in the Santa Ynez Reserve) the Rancho Los Prietos y Najalayegua, and a copy of the resolution passed by the board of supervisors of the county of Santa Barbara, to which the resolution of the chamber of commerce refers. After the passage of the resolution by the chamber of commerce, the matter was referred to the committee on public utilities, of which I am chairman, to correspond with your association and earnestly solicit your support and aid in promoting such legislation and executive action as will accomplish this perfecting and protection of these reserves and the conserving and controlling of the waters of this important stream, the source of supply for irrigation of a large territory.

What is asked is in direct line with the policy of the President, as displayed in his message, and with that of your association as we understand it. This rancho of Los Prietos y Najalayegua, consisting of 48,000 acres, is surrounded by the two reserves, except on the west side, and is a great obstruction wedged between them, menacing them with danger from fires.

It is as valuable, to its extent, for forest reservation purposes as the two existing reserves, embracing as it does the headwaters and greater flow of the stream.

Independent of the economic importance of bringing this territory within the police rules and regulations of a reservation, to the owners of land dependent upon this river for water supply, it is necessary for the protection of the game upon the surrounding forest reserves that it be included in one or the other of them.

This tract of land or rancho would have been included in one of the reserves had it been deemed to be the subject of reservation by proclamation of the President; but being held by private ownership under Mexican grant, it was thought necessary to exclude it.

If action be taken to make it part of a reservation, an appropriation for the purchase of this property will not be required, as the present owners have given assurances that they will accept government land in exchange.

Information in detail concerning the physical character of this tract of land and the adjoining reserves can be obtained from Gen. B. F. Allen, superintendent of these reserves, who is now in Washington.

We sincerely hope that your association will feel justified in furthering this public utility.

I remain, respectfully, yours,

CHARLES F. CARRIER, *Chairman.*

RESOLUTION OF CHAMBER OF COMMERCE OF SANTA BARBARA COUNTY, CAL.

Whereas the policy adopted by the United States Government, in harmony with which are the President and the Department of the Interior, of protecting, conserving, and controlling the streams that are the genius of the agricultural wealth of regions where the rainfall is limited by the creation and maintenance of forest reserves has proved a success to a greater degree than was anticipated, as illustrated in our own State; and

Whereas the Santa Ynez River is one of the most important of all the streams upon which are dependent irrigable lands of the county of Santa Barbara; and

Whereas the headwaters and the great volume of this stream are embraced within the boundaries of a tract of land held in private ownership, known as the Rancho los Prietos y Najalayegua, resting as a great obstruction between the two forest reserves, the Pine Mountain and Zaca Lake Reserve and the Santa Ynez Reserve, and which should be included in one or the other of the reserves in order to assure the benefits the incidents of these reserves; and

Whereas the citizens of the valleys tributary to and dependent for their productiveness and development upon this stream have memorialized our Senators and Representatives to promote such legislation and secure such executive action as will secure the inclusion of said rancho within the boundaries of one of the existing forest reserves, and the board of supervisors of this county, guided by the voice of the people, has, by resolution, displayed the necessity of such action and solicited of our Senators and Representatives the furtherance of this project for the public benefit; and

Whereas the extension of the boundaries of the forest reserve so as to include this property is in harmony with the policy and economy of the American Forestry Association: Be it

*Resolved*, That the Chamber of Commerce of Santa Barbara County is heartily in accord with the board of supervisors of the county of Santa Barbara in its efforts to secure the inclusion of the Rancho los Prietos y Najalayegua within one or the other of the existing forest reserves and indorse its action in the matter; that it, the chamber of commerce of Santa Barbara, solicits the earnest effort of our Senators and Representatives in Congress and the American Forestry Association to secure, if possible, the perfecting of our forest reserves by the inclusion within the boundaries of the one or other thereof of the Rancho los Prietos y Najalayegua, and that a committee of three be appointed by the president of the chamber to have this matter in charge and take such action as may be best for the promotion of this public benefit.

That a copy of this resolution be transmitted to each of our honorable Senators and Representatives in Congress and to the American Forestry Association.

The foregoing resolutions were unanimously adopted at a regular meeting of the board of directors of the Chamber of Commerce of Santa Barbara County, held Wednesday evening, December 4, 1901.

Attest:

[SEAL.]

C. M. GIDNEY,

*Secretary of the Chamber of Commerce of  
Santa Barbara County.*



THE COMMISSIONER OF THE GENERAL LAND OFFICE TO THE SECRETARY OF THE INTERIOR, JANUARY 11, 1902.

DEPARTMENT OF THE INTERIOR,  
GENERAL LAND OFFICE,  
*Washington, D. C., January 11, 1902.*

THE SECRETARY OF THE INTERIOR.

SIR: I am in receipt, by reference from the department, for appropriate action, of a letter from Hon. George C. Perkins (United States Senate), dated December 12, 1901, submitting resolutions by the board of supervisors of Santa Barbara County, Cal., and the chamber of commerce of that county, requesting that the Rancho Los Prietos y Najalayegua, which lies between the Pine Mountain and Zaca Lake Forest Reserve and the Santa Ynez Forest Reserve, be included in one of these reserves, by legislation and "such executive action on the part of the President as may be required to effect" such inclusion, in order that the headwaters of the Santa Ynez River and many of its important tributaries, which are embraced therein, may be protected, and that the care of the two reserves may be facilitated.

I have the honor to inform you that the case of the Rancho Los Prietos y Najalayegua appears to be as follows:

1. The land is not located within a forest reserve, but is merely a projection between the two above-named reserves.

2. The area involved is about 49,000 acres.

3. It is a mountain valley of about  $2\frac{1}{2}$  by 3 miles in average width between two high ranges—the San Rafael and the Santa Ynez—and is drained by the Santa Ynez River.

4. As far as is known here, it is mostly a brush-land country of small value.

5. Communications between Hons. Jarrett T. Richards and Thomas R. Bard have been submitted by Col. William Cassell, from which it appears that efforts have been made to secure this measure, and also that the owners are willing to accept "scrip" of a "marketable kind" equivalent to the property, but that they want to retain about 1,500 acres of land favorably located to water. Also that an investigation was to be made by this office at once.

6. The owners have made no offer of any kind, and there is no assurance, therefore, that they will accept any kind of proposition.

7. There does not seem to be any urgent need of embodying this land in the reserve, and its inclusion therein will certainly establish a precedent of a very important nature.

8. If it is to be embodied in the reserve, then it would appear best to try to buy the land from the proper owners, but to guard against any "option" speculation, and also against the retention of the lands by the owners in such a form as to create a serious obstacle to the management and usefulness of the reserve.

9. Until a willingness of the owners themselves is assured by offer of contract, a costly investigation of the case by this office does not seem warranted.

On December 31, 1901, I returned the above-mentioned resolutions to Hon. George C. Perkins and informed him that since the records of this office show that patent has issued on this private land grant, it does not appear in order for this office to take any action in the matter.

The referred letter is returned herewith.

Very respectfully,

BINGER HERMANN, *Commissioner.*

THE COMMISSIONER OF THE GENERAL LAND OFFICE TO THE SECRETARY OF THE INTERIOR, JANUARY 27, 1902.

DEPARTMENT OF THE INTERIOR,  
GENERAL LAND OFFICE,  
Washington, D. C., January 27, 1902.

The SECRETARY OF THE INTERIOR.

SIR: I am in receipt, by reference from the department, for consideration and early report thereon, of a letter from Mr. George P. Whitelaw, dated at Santa Barbara, Cal., introducing Mr. Jarrett T. Richards, of Santa Barbara, and also of various communications from Mr. Richards and others, and copies of resolutions by the board of supervisors of Santa Barbara County, Cal., and the chamber of commerce of that county, requesting that the Rancho Los Prietos y Najalayegua, which lies between the Pine Mountain and Zaca Lake Forest Reserve and the Santa Ynez Forest Reserve, be included in one of these reserves, by legislation and "such executive action on the part of the President as may be required to effect" such inclusion, in order that the headwaters of the Santa Ynez River and many of its important tributaries embraced therein may be protected, and that the care of the two reserves may be facilitated; and two petitions, addressed to Hon. Thomas R. Bard (United States Senate), by residents and landholders in the Santa Ynez, Lompoc, and Santa Rita valleys, in the said county of Santa Barbara, praying that he will promote such action in regard to, not only the said private land grant, in particular, but, in addition, other lands extending westward therefrom, constituting the watershed of the Santa Ynez River immediately adjacent to the main stream.

I am also in receipt, by reference from the department, for consideration in connection with the above papers, of a letter from Hon. V. H. Metcalf, dated January 17, 1902, inclosing a copy of the above-mentioned resolutions by the board of supervisors of Santa Barbara County, and also a statement of facts as to why the Rancho Los Prietos y Najalayegua should be added to one of the said forest reserves.

As regards the matter of the proposed inclusion in one of the forest reserves of the Rancho Los Prietos y Najalayegua, I have the honor to invite your attention to my letter of the 11th instant, in which I made a full report in the case, based upon copies of the above-mentioned resolutions, received through Hon. George C. Perkins (United States Senate).

And since the records of this office show that the additional area referred to in the above-mentioned petitions to Senator Bard is, also, almost wholly covered by a number of private land grants, the views expressed in my said letter regarding the Rancho Los Prietos y Najalayegua are equally applicable in the case of the lands covered by these additional grants.

The referred papers are returned herewith.

Very respectfully,

BINGER HERMANN, *Commissioner.*

SENATOR THOMAS R. BARD TO THE SECRETARY OF THE INTERIOR,  
MARCH 6, 1902, INCLOSING APPLICATION OF THE CITIZENS OF  
SANTA BARBARA COUNTY, CAL.

UNITED STATES SENATE,  
COMMITTEE ON FISHERIES,  
*Washington, D. C., March 6, 1902.*

The SECRETARY OF THE INTERIOR,  
*Washington, D. C.*

SIR: I beg to present to you herewith the formal application of the citizens of Santa Barbara County, made through their duly authorized agent, Jarrett T. Richards, to have the boundaries of either the Pine Mountain and Zaca Lake Forest Reserve or of the Santa Ynez Forest Reserve extended so as to include within them what is known as the Rancho Los Prietos y Najalayegua, appended to which application is the offer of the sole owners of the property to accept, in exchange for it, lands of the United States Government domain, not otherwise appropriated, of equal area, of the class of land valued by the Government for disposition under the homestead and timber and stone acts, at \$2.50 per acre, which the owners believe to represent the value of the property to be surrendered.

The honorable the Commissioner of the General Land Office in his letter of January 11, 1902, forming part of his report upon this matter, as informally presented by Senator Perkins and myself, and in which report you concurred, says:

6. The owners have made no offer of any kind, and there is no assurance, therefore, that they will accept any kind of proposition.

\* \* \* \* \*

8. If it is to be embodied in the reserve, then it would appear best to try to buy the land from the proper owners, but to guard against any "option" speculation, and, also, against the retention of the lands by the owners in such a form as to create a serious obstacle to the management and usefulness of the reserve.

9. Until a willingness of the owners themselves is assured by offer of contract, a costly investigation of the case by this office does not seem warranted.

The offer of the owners, accompanying the present application, meets these objections and certainly displays the transaction to be free from the most objectionable character of a speculation by the owners at the expense of the Government.

I sincerely trust that the department will now consider favorably this application, the granting of which the citizens of Santa Barbara deem of vital importance to them, and which they urge with such great importunity through their Representatives; and that it will, at as early a date as practicable, take the preliminary steps toward ascertaining the true value of the land offered to be surrendered, and toward affecting, if possible, the acquisition of it for forest reserve purposes.

Yours,

THOMAS R. BARD,  
*United States Senator.*

PETITION OF SUNDRY ELECTORS OF SANTA BARBARA COUNTY, CAL.

STATE OF CALIFORNIA, COUNTY OF SANTA BARBARA.

*To the Congress of the United States:*

We, the undersigned electors of Santa Barbara County, Cal., respectfully petition your honorable body to pass an act setting apart

as a reservation of timber and all other natural growth, and the protection and maintenance of the natural water supply, Pine Mountain Range and adjacent lands thereto in Santa Barbara and Ventura counties, securing by such act the right of such persons as already own lands or have bona fide claims thereto, leaving such lands open for exploration for mines, as now provided by law, with the right to miners to have such use of natural timber for actual and legitimate purposes as now allowed by law, and providing for the entry of any lands within the said reservation under the homestead laws upon a showing to the Department of the Interior that the lands sought to be so entered are tillable agricultural lands; provided, however, that timbered lands shall not be entered, as homestead or otherwise, except under the mining acts.

E. C. Roeder, A. Ott, E. L. Roeder, N. W. Williams, W. C. Shom, G. W. McComber, J. O. Mann, E. P. Dunn, J. B. Drake, L. F. Ruiz, John F. Diehl, E. A. Diehl, W. H. Diehl, E. F. Dinsmore, John J. Higgins, R. Wokurka, J. L. Hurlbert, N. P. Goodman, P. J. Barber, W. W. Eddy, A. M. Ruiz, R. S. Book, Wm. Nordell, B. Gutierrez, D. W. Emerson, F. N. Emerson, Geo. C. Sherman, E. S. Sheffield, R. T. Summers, H. H. Eddy, P. L. Moore, U. Vondert, M. O. Kelly, Peter Walker, E. G. Dodge, H. A. Logen, C. M. Kirk, Henry L. Stambach, W. A. Atlee, R. M. Brooks, Geo. A. Wyatt, Frank Miller, Geo. E. Sawyers, S. E. Crow, E. Harper, F. Diehl, C. W. Woodbridge, L. D. Gates, Oscar B. Farnum, Titus Duncan, Chas. S. Bond, Thomas Clark, W. H. Stafford, J. R. Granger, T. R. Daive, G. T. Tremwith, Louis Brooks, S. W. Bonton, C. A. Westenberg, D. F. Hunt, C. C. Hunt, Chas. H. Rowley, Wm. A. Wilson, A. Rogers, R. F. Winchester, M. D., F. M. Casal, J. B. Taylor, B. Collins, Q. S. Brown, C. A. Hunt, Henry Dawe, E. B. Hoover, E. Loomis, Jas. J. McCaffrey, Thomas Dawe, jr., F. A. Blake, jr., A. J. Boeseke, Charles Walker, W. C. Hall, W. I. Miller, H. J. Parmelee, J. T. Crane, C. M. Kingsley, O. E. Farnum, Julius Lindig, H. A. C. McPhail, Fred C. Courtney, Geo. A. Metcalf, J. J. Deckover, J. S. Walton, Alex Lyall, A. S. Reed, Walter J. Stafford, J. Levy, A. G. Luiquest, Morris Pozzi, Peter Nelson, A. B. Barber, W. A. Griswold, W. W. Doem, A. A. Oglesby, J. R. Malo, Grant Jorkson, Jacob G. Shony, Thos. Rutherford, Frank Linds (Daily News), J. A. Walton (shoe dealer), C. J. Gilcrest, Daniel Quintero, E. E. Penfield, G. W. Smith, J. W. Purcell, Wm. Caland, Edward Gillett, J. W. McCawley, Percy E. Gifford, H. H. Moore, I. B. Parks, E. A. Zuckweiler, C. H. Ercanbrack, E. D. Bates, S. M. Barber, S. C. Tayler, John Lowrey, L. McDonough, John J. Sarit, G. W. Dawe, Silas Bond, George Rutherford, jr., Jas. McDonough, Eugene Donze, Charles F. Carrier, L. E. Thurnud, W. B. McNemas, Geo. W. Simpson, A. H. Pierce, E. F. Rogers, Geo. A. Block, C. E. Sherman, Herbert Doyle, Mark Thompson,

Clarence C. Felton, J. G. Whitaker, Alphonse Crane, G. W. Gormley, Aal Loomis, Paul Mincession, J. Djighesjan, J. S. Frink, Chas. A. Haere, jr., A. C. Marsh, F. F. Rowen, J. H. Burson, C. H. Thomas, F. A. Conant, H. Minasia, J. W. Cooper, D. A. Pierce, Robert Curran, A. D. Barnard, jr., W. A. Fiske, John T. Johnston, E. W. Hayward, Russell Heath, H. C. Booth, W. R. H. Weldon, Mark Bradley, A. G. Guttiesser, Frank M. Selorer, Jas. H. Hester, J. C. Freeman, George Martin, Frank R. Morgan, Frank Jackman, J. S. Morton, W. W. Hopkins, James Johnson, C. A. Stork, A. L. Den, H. C. Dwyer, Alfred Poett, Jarrett T. Richards, Eugene W. Squier, E. Elliott, C. S. Stoddard, Robert Colborn, H. B. Ferguson, Jas. M. Short, Arthur Snow, A. Welsh, E. Bartle, I. C. Warn, J. W. Miller, Eamon J. Leyva, E. H. Lemmon, W. Richardson, C. P. Robinson, J. L. Barrows, J. C. Salter, Geo. Kreager, L. Loomis, J. H. Harrington, E. C. Durfee, S. F. Baker, E. J. Moody, Geo. E. Thayer, Fred W. Yates, Sam J. Stanwood, A. W. Hoel, J. M. Hunter, F. J. Maguire, H. Breslauer, Yamell Castro, Garrett Krimber, W. H. Arne, F. A. Allen, Francis W. Wilson, Thos. W. Moore, R. E. Young, Frank E. Kellogg, R. I. Wood, Hiram C. Pierce, Arza Porter, F. C. Hayman, Franklin I. Hardison, G. C. Welch, Geo. W. Boyle, Clinto J. Smith, G. G. Childers, W. A. Hawley, Clio L. Lloyd, Chas. A. Chewning, Chas. A. Mann, J. C. Packard, Neal Callohan, T. Frazee, E. C. Davis, George Hamilton, John Field, Frank Field, H. Enis, W. M. Pierce, F. F. Pierce, J. A. Noll, J. C. MacFarland, Pierce Curran, Geo. N. Johnson, Ben Sprague, John P. Kennedy, Wm. Smith, John West, Daniel H. Loney, Chas. L. Hunt, Edward B. Greem, W. B. Squier, A. C. Schuster, J. H. Ogden, Frank Lehmer, Chas. Webel, S. W. Ireland, Ira Almy, J. Backus, S. Darling, W. Darling, C. G. Hankel, W. B. Clifton, M. C. Paulding, R. E. Kennedy, Thos. Nixon, R. H. Tombs, H. K. Tomlinson, G. W. Tomlinson, Geo. W. Sharpe, Ira Loomis, Wm. Raffner, G. Romero, Fred C. Millhouse, Frank Tacy, H. S. Short, J. W. Hixenbary, J. P. Richter, H. L. Elizalder, H. F. Maguin, N. J. Moley, F. W. Carrill, C. D. Ewing, L. Ewing, W. B. Metcalf, A. Edwards, R. B. Canfield, A. W. Canfield, H. C. Thompson, A. B. Williams, Henry P. Lincoln, F. L. Kellogg, J. J. Van Denburgh, Henry Dawe, G. W. Hoffman, James C. Biddle, jr., Manuel Ortega, James Wilson, J. H. Minuett, A. J. Abraham, F. H. Kingman, Willis Zurmuhlen, C. H. Hitchcock, F. S. Van Den Bergh, C. H. Crouise, F. W. Streeter, W. C. Myers, M. A. Botello, W. B. Stafford, W. H. Blues, Geo. S. Edwards, Domingo Ortega, Geo. W. Coffin, Geo. O. Stafford, R. Lowe, W. H. Aberle, C. T.

Tahyer, Geo. Brand, N. H. Reed, W. H. Woodinge, C. C. Neuman, M. A. Malott, W. H. Streeter, L. H. Mower, B. E. Mower, Wm. G. Griffith, Samuel Frost, E. H. Frost, H. H. Doyle, E. Franklin, E. Goux, S. B. Smith, Edmund M. Burke, M. F. Burke, J. G. de la Cuites, Jose Cordera, S. C. Hicks, J. L. Barkey, Frank Smith, W. S. Day, C. W. Rasey, W. F. M. Goss, Edwardo Arellanes, Geo. A. Bulbertson, Joseph Bates, Alfred C. Hall, E. J. Bates, William Bates, N. Conrad, E. F. Herbert, F. H. Herbert, J. C. C. Gilbert, S. A. Jones, John Carty, A. F. Valenzuela, Rufus Smith, jr., Tim Ross, Leon W. Lemmon, J. E. Keefer, D. H. Larl, W. W. Kemplin, R. E. Compton, N. H. Ward, J. E. Crow, A. Rossi, H. J. Smith, S. R. Queen, Geo. A. Sanders, W. S. Stanwood, A. H. Enright, C. E. Pierce, Wm. L. Steele, E. T. Kiler, E. S. Boyce, J. B. Mendelson, D. H. Shaffer, Carlos dela Guerra, B. F. Main, F. S. Oliver, William Wyles, J. H. Martin, Dwight Kempton, C. W. Hayward, F. L. Birabent, Geo. W. Humphrey, H. M. Cooley, Elmer L. Smith, J. M. Squier, S. S. Price, N. D. Smith, E. Bodie, Joseph Pool, E. A. Herrick, Peter Storm, M. M. Reeves, J. S. Ewing, Gasper De du Guern, E. J. Klutt, E. T. Gourley, Joseph Brobeck, James E. Backus, William Bodie, John Alves, Clarence Sibley, Charles Hayne, Fred Haynes, C. S. Sawyer, J. T. Penrod, G. G. Leslie, H. Heacock, John Kays, Samuel Manchester, W. S. Sherman, Ralph A. Russell, Geo. W. Stevens, J. M. Lind, W. W. Stilwell, W. S. Roberts, G. W. Bates, Otto Kalding, J. Doulton, F. Brooks, Abner Rush, E. Catlett, E. Griffith, Owen H. O'Neill, Walton D. Steele, Harrison W. Biddle, C. W. Bates, Capt. G. Burtis, J. M. Armstrong, W. K. Maris, Tyler Bither, G. G. Robbins, A. W. Buell, A. A. Janssen, J. B. Pico, F. S. Bliss, S. B. Hewett, Louis G. Dreyfus, Hill Pemely, Alex Selover, R. S. Green, J. B. Wentling, N. W. Fields, H. G. Crane, James M. Warren, G. P. Tebbitts, Manuel Parrillo, H. M. Johnson, Geo. Ingomells, Joseph Howards, C. W. Gorham, A. L. Pendole, Jno. Harrison, J. B. Shaw, M. D., Ralph W. Schoonover, B. R. Lloyd, E. H. Barber, Geo. W. Russell, C. M. Gidney, I. B. Pierce, B. Snell, J. E. Tapley, John Richter, David Gregorson, Edward Ivison, J. V. Snyder, F. E. Maydole, Wm. F. Grunt, C. N. Baker, P. S. Ashton, Otto D. G. Walthner, Thos. M. Breslaner, Joseph J. Price, C. T. Collins, H. O. Stega, J. Save, O. Marturson, Dan Moyer, W. S. Gerow, Henry George, J. N. Taggart, Eugene Grant, J. T. Dickson, C. O. Ruiz, James A. Herd, C. L. Donohoe, W. B. Cunman, Win Hymonth, W. S. Sproul, Frank Luther, H. W. Northrup, F. W. Rundell, D. L. Whitney, Alfred Barton, J. A. Ogden, F. B. Reily, E. F. Hunt, T. E. Lewis, M. B. McDuffir, M. H. McDuffir,

Wm. La Ruses, Herman Bother, C. M. Fulton, Samuel Stickle, Geo. M. Kenzie, F. Vail, Fred M. Noble, Frank S. Lehner, Edwin G. Stan, W. C. Smith, B. F. Peabody, M. C. Weston, O. O. Morse, Claude Loveday, A. L. De le Tourne, Geo. Zelford, Joshua Snell, F. A. Carrileo, W. N. Bruce, W. D. Carter, Van E. Brown, A. A. Cato, A. V. Ray, E. R. Andrews, C. A. Baker, Chas. D. Henderson, R. W. Zike, B. E. Baker, W. J. Miner, G. A. Streeter, B. H. Tripp, Dan Hill, Horace Lawn, David A. Nidever, James Nelson Randle, L. Richardson, jr., William Devine, Samuel Higginson, Hugh W. Hunt, Harry Wood, Jos. H. Slayter, E. Rundell, T. E. Gaines, J. J. Mekeel, Leech Darling, James Martin, Robt. A. Cochrane, Harry Hawcraft, O. A. Sprout, Leandro J. Gatrinez, R. B. Lamb, James Marlin, Jas. P. Tryce, Thos. C. Stevens, D. W. Martin, F. M. Whitney, E. C. Niles, V. P. Kellton, M. P. Lewis, Alfrd. Carrie, Leo Raffour, J. H. Harback, Geo. Bailard, J. A. Moreno, M. F. Gifford, W. C. Gammill, H. H. Sweetser, John Curran, J. D. Bacon, W. L. Hunt, John S. Bell, Arthur Gordon Wilson, Z. F. Yudart, Dr. D. B. Lee, T. R. Harrell, Hugh D. Vail, A. J. Crouise, A. E. Putnam, Charles H. Plaa, J. O. Brandt, Wm. Lehman, R. D. Smith, Thos. H. Hicks, F. J. H. Lateward, J. R. Janssens, T. H. Sawyers, C. W. Gramt, L. Q. Outoil, J. M. McNulty, M. D., Eli Kimberly, J. A. Smith, O. Stickle, O. D. Metcalf, H. Writney, Viante A. Juarez, C. B. Ruiz, Henry Montana, Y. Y. Ruiz, C. J. Covanumbuis, D. P. Taylor, Wm. Silva, John Lota, John Pendola, J. J. Caldeson, Chas. E. Allett, Geo. Helmer, M. Houeran, A. B. Stevens, W. E. Noble, C. J. Wilson, J. R. Hiller, E. Hiller, Augustus F. Maguire, E. E. Packard, M. A. Yeager, E. T. Goland, I. F. Monds, J. S. Rizon, J. H. Summers, J. M. Garretson, A. C. Grant, E. L. Klamroth, J. J. Du Valle, Wm. D. McDonald, J. C. F. Miller, Charles Breck, W. H. Brown, Frank Reyna, Millard H. Jones, Geo. R. Seuter, C. N. Morris, Frank Carter, Chas. N. Smith, F. P. Moore, G. G. Sibley, A. Morella, Benjamin Pico, Morris Leyba, A. J. Step, Frank Pendola, J. T. Holmes, A. Garland, Z. M. Burgen, H. P. Carty, F. A. Dille, C. N. Leete, G. W. Southwick, J. M. Emery, Henry F. Spencer, Jos. T. Woods, F. Woods, John Goux, T. M. Hogner, Carl Stoddard, Charles E. Lord, E. C. Thompson, C. A. Place, C. R. Diver, A. Stueke, J. C. Wilson, W. H. Norway, J. G. Bimbauer, R. C. Ord, L. Lagarde, P. Kinevan, Charles Cashcart, A. G. Hughes, George W. Boyer, Geardo Grand, W. B. Hurley, T. B. Coleman, J. W. Robbins, John M. Holloway, O. N. Caldwell, J. J. Delaney, R. M. Stephenson, Robert Cathcart, W. A. Haynes, jr., E. R. S. McGrath, T. P. Izard, I. W. Zualey, E. Hilton, Jose A. Rodriguez, F. S. Williams, S. Fast, O. W. Maulsby, H. Millson,

Julius Klett, G. S. de la Cuesta, A. G. Arena, Chas. E. Bigelow, John P. Stearns, W. H. Wheaton, J. W. Mostin, N. B. Lucas, E. M. Hart, Thomas Tomlinson, Charles H. Mower, Charles A. Lond, Santiago dela Guerra, P. S. Frillington, P. Spitzer, Chas. Cordens, E. A. Rizer, M. Weber, C. C. Knight, Billie Haynes, Henry Ziegler, J. W. Smith, John J. Steele, E. E. Lataillade, C. E. Webster, J. F. Meyer, B. M. Carrillo, Herman Wenker, J. A. Carrillo, A. A. Carrollo, M. W. Salmon, Leon Levy, George Herbert, J. S. Cursyer, S. Campodonum, S. Clausen, Joe Giovannetto, H. H. Johnston, T. Boneth, W. W. Frevor, Wm. Rosenblum, Wm. Himes, H. J. Kelley, D. Rosenblum, Peter M. Ferrari, Wm. D. Sandez, Robert Edrington, M. E. Fine, Ben Leach, L. Childer, T. Grisingler, H. C. Grisingler, C. L. Davis, G. Liles, A. Grisingler, E. Barnsdale, J. A. Lowden, C. W. Sanford, T. N. Newnethy, W. H. Worswick, M. T. Linna, N. McGuire, W. B. Wilde, Daub Muscio, M. Lehmann, James Elliott, E. B. Ruiz, L. E. Higgins, Roque Ruiz, Wm. J. Higuera, C. Onitivers, B. S. Hute, J. T. Mallory, S. M. Segnazzina, J. E. Jones, E. J. Gezzoni, J. U. Muscio, D. Muscio.

---

JARRETT T. RICHARDS TO THE SECRETARY OF THE INTERIOR,  
MARCH 6, 1902.

HOTEL NORMANDIE,  
*Washington, D. C., March 6, 1902.*

The SECRETARY OF THE INTERIOR.

SIR: On behalf of the people of Santa Barbara County, State of California, and being authorized to so act by the representative bodies of the county, the board of supervisors, and the chamber of commerce, I respectfully make application to have the boundaries of the Pine Mountain and Zaca Lake Forest Reserve or of the Santa Ynez Forest Reserve extended so as to include in one or the other of said forest reserves the Rancho los Prietos y Najalayegua.

I append to this application offer of the two owners of this rancho to surrender to the Government the lands embraced in the rancho upon receiving lands of equal value in exchange. I refer you to the communication of the board of supervisors and the Chamber of Commerce of Santa Barbara, addressed to Senator Thomas R. Bard, evidencing my authority to act on behalf of the people of Santa Barbara, on file in your office, in this matter, which has already been presented to you by Senator Bard and Senator Perkins and Representatives James McLachlan and Victor H. Metcalf, informally, at the request of the citizens of Santa Barbara and their representative bodies. I also refer to the memorials and brief on file in this matter.

I respectfully ask the early and, I trust, favorable consideration of this application, as our people are confronted with another year of insufficient rainfall; and the preservation of the waters of the



Santa Ynez River is of the utmost importance to the owners of land and the citizens of a large and important portion of Santa Barbara County.

Respectfully,

JARRETT T. RICHARDS.

ACTING COMMISSIONER OF THE GENERAL LAND OFFICE TO THE  
SECRETARY OF THE INTERIOR, APRIL 4, 1902.

DEPARTMENT OF THE INTERIOR,  
GENERAL LAND OFFICE,  
*Washington, D. C., April 4, 1902.*

The SECRETARY OF THE INTERIOR.

SIR: I have the honor to acknowledge the receipt, by departmental reference, for consideration and appropriate action, of a letter from Hon. Thomas R. Bard (United States Senate), transmitting a petition by citizens of Santa Barbara County, Cal., by their agent, Mr. Jarrett T. Richards, to have the Rancho los Prietos y Najalayegua included within the limits of a forest reservation.

By letter of even date to Senator Bard I have advised him that Forest Superintendent Allen, of Los Angeles, Cal., has been called on to make a full report as to the character of the land proposed to be included in a reservation, and as to the advisability of taking such action, and that as soon as said report is received the matter will be forwarded to you with my recommendations.

Very respectfully,

W. A. RICHARDS,  
*Acting Commissioner.*

ACTING COMMISSIONER OF THE GENERAL LAND OFFICE TO SENATOR  
THOMAS R. BARD, APRIL 4, 1902.

DEPARTMENT OF THE INTERIOR,  
GENERAL LAND OFFICE,  
*Washington, D. C., April 4, 1902.*

HON. THOMAS R. BARD,  
*United States Senate, Washington, D. C.*

SIR: I have the honor to acknowledge the receipt, by reference from the honorable Secretary of the Interior, of your letter of March 6, 1902, submitting an application by citizens of Santa Barbara County, Cal., through their agent, Jarrett T. Richards, to have the boundaries of either the Pine Mountain and Zaca Lake or the Santa Ynez Forest Reserve extended so as to include what is known as the Rancho los Prietos y Najalayegua.

I am directed by the honorable Secretary to take appropriate action in the matter.

In order to give this matter proper consideration before expressing my views thereon, I have directed Forest Superintendent B. F. Allen, of Los Angeles, Cal., to make a full report on the character of the land and others matters relating to the advisability of including it within a forest reservation.

As early as possible after receiving this report I shall take the matter up and forward it to the honorable Secretary of the Interior with my recommendations.

Very respectfully,

W. A. RICHARDS,  
*Acting Commissioner.*

COMMISSIONER OF THE GENERAL LAND OFFICE TO B. F. ALLEN,  
FOREST SUPERINTENDENT, LOS ANGELES, CAL., APRIL 5, 1902.

DEPARTMENT OF THE INTERIOR,  
GENERAL LAND OFFICE,  
*Washington, D. C., April 5, 1902.*

Mr. B. F. ALLEN,  
*Forest Superintendent, Los Angeles, Cal.*

SIR: Inclosed is copy of an application of Mr. Jarrett T. Richards, and copy of the joint offer of Mr. Jed L. Washburne and the Santa Barbara Water Company, in the matter of having the Rancho Los Prietos y Najalayegua, which lies between the Pine Mountain and Zaca Lake and the Santa Ynez Forest Reserves, included in one or the other of those reserves.

An examination and report upon the land embraced in this rancho is desired. You are therefore requested to instruct a good competent forest officer to make a thorough investigation, going over the land portion by portion and along lines 400 yards apart if open country, or at such distance as will enable him to look over the stretch of land and note the points thereon in a notebook.

Keep the same direction and distances for each portion, which should be designated by letter, as: Tract A; Tract B; Tract C, etc., and delineated on a sketch map. If any one portion is practically of the same character and presents practically the same points as the preceding, the description of the one may answer for the other, and the note will then simply be: "Same as last tract," etc.

Submit report to this office upon each tract separately, stating:

1. Topography:

- (a) How much is mountainous?
- (b) How much is steep?
- (c) How much is level?
- (d) How much is rough?
- (e) What streams and other natural features?

2. Soil:

- (a) How much is deep or shallow?
- (b) How much is sand or loam?
- (c) How much is stony?
- (d) How much is swampy?

3. Character of the land:

- (a) On what proportion of it is there a stand of timber?
- (b) What proportion is covered by useless scrub growth?
- (c) What proportion is bare land?
- (d) What proportion, if any, is grazing land?

4. What use is made of the land?

5. What improvements on it?

Also make a résumé or general report on the tract as a whole, stating:

1. Topography:

(a) What proportion is mountainous?

(b) What proportion is steep?

(c) What proportion is level?

(d) What proportion is rough?

(e) Mention the streams, and describe their length and general direction of flow.

2. Soil:

(a) What proportion is deep or shallow?

(b) What proportion is loam?

(c) What proportion is stony?

(d) What proportion is swampy?

3. Importance of the tract for forest uses:

(a) On what portion of it is there a stand of timber?

(b) What proportion is covered by useless scrub growth?

(c) What proportion is bare land?

(d) What proportion, if any, is grazing land?

(e) What proportion, if any, is tillable?

4. Water flow:

(a) Approximate size of streams at a few important points.

(b) Whether used for irrigation purposes.

(c) Value of the water rights.

(d) Name and status of every company owning any water rights.

(e) Approximate value of water rights reserved by the Santa Barbara Water Company and mentioned in the petition herewith inclosed.

(f) Whether or not the value of lands and rights reserved as stated in the petition constitutes the greater portion of the value of the rancho.

(g) Whether the backing up of the water in the reservoir sites, stated in the petition, would cover a large area of the rancho, and to what extent.

For purposes of examination and report the map of the company may be used as a base or skeleton to copy from.

Very respectfully,

BINGER HERMANN, *Commissioner.*

ACTING COMMISSIONER OF THE GENERAL LAND OFFICE TO THE  
SECRETARY OF THE INTERIOR, JULY 7, 1902.

DEPARTMENT OF THE INTERIOR,  
GENERAL LAND OFFICE,  
Washington, D. C., July 7, 1902.

The SECRETARY OF THE INTERIOR.

SIR: By letter of April 4, 1902, I acknowledged the receipt, by reference from the department, for consideration and appropriate action, of a letter from Hon. Thomas R. Bard (United States Senate), presenting a petition by citizens of Santa Barbara County, Cal., by their agent, Mr. Jarrett T. Richards, to have the private land claim known as "Rancho los Prietos y Najalayegua" included within the

limits of a forest reservation; and I reported that Senator Bard had been advised that Forest Superintendent B. F. Allen had been called upon to make full report as to the character of the land proposed to be included within a reservation, and as to the advisability of such action, and that as soon as said report should be received the matter would be referred to you with my recommendation.

I now have the honor to advise you that full report upon the character of the lands within the said private land claim, prepared by Forest Supervisor Willis M. Slosson, after his thorough examination of said lands, was transmitted to this office by Superintendent Allen on June 14, 1902. The said report, and all the other papers in the case, including a plat of said private land claim showing its location, topography, and area, are inclosed herewith.

Rancho los Prietos y Najalayegua, embracing 48,729 acres, is situated between and adjoining the Pine Mountain and Zaca Lake Forest Reserve and the Santa Ynez Forest Reserve. The application for the inclusion of this tract within one or the other of the said forest reserves is made by Mr. Jarrett T. Richards, on behalf of the people of Santa Barbara County, Mr. Richards being authorized to so act by the representative bodies of the county, the board of supervisors and the chamber of commerce.

Appended to the said application for the inclusion of the rancho within a forest reserve is a joint offer of Jed L. Washburn and the Santa Barbara Water Company, as the owners of the rancho—

to convey the same to the United States free of all incumbrances in consideration of being granted the right to take lands of the government domain, not otherwise appropriated, of equal area, of the class of land valued by the Government for disposition under the homestead and timber and stone acts, at \$2.50 per acre, deeming said rancho to be of equal value, and to select the same within one year from the time such right is so vested; reserving, however, to said water company the lands covering two dam sites which have already been surveyed for storage reservoirs aggregating not over 160 acres; provided said water company is secured the privilege of covering the necessary lands with water backed up in the reservoir sites by the dams, and the right of way for the aqueduct and for a road from each dam site to the boundary of the rancho.

Supervisor Slosson, in his said report herewith, after specifically reporting upon each of the divisions of the rancho as divided by him for purposes of examination, concludes with a general report or summing up. Paragraph No. 3 of this résumé treats of the importance of the rancho for forest uses, and is as follows:

(a) There is a fair stand of live oak timber on about 2,000 acres, and live oak trees are scattered along the Santa Ynez and in the main side canyons; also some mountain maple, white oak, and sycamore, and a few fir and ash trees. (b) Probably 40,000 acres of the rancho is covered with brush, and the benefit therefrom is shown in tracts b and c, where there is a heavy brush cover on the south side of the river and a good water flow from all the small canyons. (c) About 5,000 is bare, counting river bottom.

These lands would be of very small use for forest purposes, and there would hardly be sufficient reason for their reservation for such purposes, even if the area were owned by the Government. The general benefits already insured by the reservation of extensive surrounding areas—the lands now within the Pine Mountain and Zaca Lake Forest Reserve and the Santa Ynez Forest Reserve—would not, in my opinion, be increased by the inclusion within reserve limits of the narrow strip comprising this rancho. The sources of practically all the streams flowing into and through the rancho are included in the two forest reserves mentioned.

It has been deemed advisable, as one of the basic principles of forest reservation, that towns and communities should be assisted by the reservation of lands for the protection of their water supply in all cases where the lands desired to be reserved are of such character and status as to warrant their reservation. In the present case, however, it appears not only that the character of the lands is such that no increased benefits would result from their inclusion within a reservation, but also that the status of the land with regard to ownership is such that under existing legislation their inclusion within a forest reserve may not properly be recommended. No portion of the area in question is owned by the Government.

After careful consideration of the matter, I am of the opinion that there is no authority for an executive act including within a forest reserve only lands which are not owned by the Government. In this case it is proposed that by executive proclamation the boundaries of one or the other of the above-mentioned reserves shall be extended to take in these lands which, as indicated, constitute a continuous area containing no public lands.

Public forest reserves are created under the authority contained in section 24 of the act of March 3, 1891 (26 Stat., 1095), which provides:

That the President of the United States may, from time to time, set apart and reserve, in any State or Territory having public land bearing forests, in any part of the public lands wholly or in part covered with timber or undergrowth, whether of commercial value or not, as public reservations; and the President shall, by public proclamation, declare the establishment of such reservations and the limits thereof.

Provision is made in the act of June 4, 1897 (30 Stat., 34-36), relating to forest reserves created under the act of March 3, 1891, authorizing the President—

to revoke, modify, or suspend any and all executive orders and proclamations, or any part thereof, from time to time, as he shall deem best for the public interests.

While it is clear that the above-mentioned legislation authorizes the reservation by the Executive, for the purposes named, of "any part of the public lands" of the character designated, it is as clear that the Government, excepting in cases requiring the exercise of its eminent domain, can no more reserve or set apart, for its own use, lands which it does not own, than can one individual reserve or set aside for his own use lands owned by another.

It is true that in the establishment of reservations of public lands under the said act of March 3, 1891, many instances have arisen in which the reservation boundaries have necessarily been so drawn as to embrace some lands not owned by the Government, but such lands, while within the limits of the reservations, constitute no part thereof, the proclamation in itself in no way affecting either the title to said lands or the possessory rights of the owners or claimants with regard thereto.

This inclusion within forest reserves of lands not owned by the Government, which, as stated, was found practically unavoidable in some instances, so decreased the value and desirability of such lands that the owners and claimants whose lands were so affected demanded relief; and it was this demand which gave rise to the exchange provision of the act of June 4, 1897 (30 Stat., 36), allowing the owner or claimant of lands "within a forest reservation" to exchange such lands for public lands "outside of the reservation." This provision, however, is purely remedial, and was not intended to prepare the

way for the unlimited inclusion, within forest reserve boundaries, of lands not owned by the Government. On the other hand, the causes which led to the enactment of the law just referred to are in part indicative of the inadvisability of the inclusion within forest reservations of any but public lands.

Reasonably construing the existing legislation in the matter, it seems clear that in the establishment of forest reserve boundaries the inclusion therein of lands not owned by the Government, excepting in cases where such inclusion is practically unavoidable in order to include the desired public lands, is neither authorized nor contemplated.

The proposal that the rancho be included within a forest reserve could be favorably considered by the Government only upon the assumption that the existing legislation constitutes a means whereby the Government may purchase areas containing no public lands, with a view to reserving such areas for forest purposes when title thereto is obtained under the purchase. The inclusion within a forest reserve of this area of 48,729 acres, as proposed, with the resultant exchanges or lieu selections which the owners of the lands stand ready to make, would amount, in effect, to the purchase by the Government of the lands in question, the price to be paid by the Government being an equal quantity of double minimum public lands, valuable for settlement, to be selected wherever the selector might desire.

For the reasons hereinbefore set forth I respectfully submit that the inclusion of the rancho within a forest reserve in accordance with the said proposition which has been presented to the department may not properly be recommended.

Very respectfully,

W. A. RICHARDS,  
*Acting Commissioner.*

---

R. WOODLAND GATES, PRIVATE SECRETARY OF SENATOR BARD,  
TO THE DIRECTOR OF THE GEOLOGICAL SURVEY, JULY 27, 1902.

HOTEL CLARION,  
*Atlantic City, N. J., July 27, 1902.*

Hon. CHARLES D. WALCOTT,  
*Director Geological Survey,*  
*Washington, D. C.*

SIR: I am instructed by Senator Bard to inform you that he is interested on behalf of the people of Santa Barbara, Cal., in the matter of the inclusion within a forest reserve of the Rancho los Prietos Najalayegua, which was recently referred to you by the Secretary of the Interior, and he suggests that if you entertain doubt as to the advisability of such action, that it might be well to communicate with Mr. Slosson, the forest superintendent, who examined the rancho, asking him to report as to the advisability of such inclusion, irrespective of values, and to also give the people of Santa Ynez an opportunity of presenting the facts in favor of affirmative action. Please forward your reply to me at above address, and oblige,

Yours, respectfully,

R. WOODLAND GATES,  
*Private Secretary.*

## SENATOR THOMAS R. BARD TO THE DIRECTOR OF THE GEOLOGICAL SURVEY, AUGUST 12, 1902.

HUENEME, CAL., *August 12, 1902.*

HON. CHARLES D. WALCOTT,  
*Director U. S. Geological Survey,*  
*Washington, D. C.*

SIR: Understanding that the Secretary of the Interior has referred to you the adverse report of the Commissioner of the General Land Office in respect to the petition of citizens of Santa Barbara County, Cal., to have the Rancho los Prietos y Najalayegua included within the limits of the Santa Ynez or the Pine Mountain and Zaca Lake Forest Reserve, I ask the privilege of laying before you for consideration the following information and suggestions:

I have recently met Mr. Willis M. Slosson, forest supervisor, who made a thorough examination of the lands and report thereon, showing the location, topography, and area. His report was limited by his instructions to these points, and it did not attempt to fix valuations for the land, or to express any opinion as to the desirability of including them in a forest reserve. He is an intelligent and practical man, and in my estimation one of the most devoted men in the forestry work in California. I learned from my conversation with him that, while he has not considered the question as to the actual value of the lands in question, he would, if asked to give his opinion as to the desirability of having them included in the reserve, say that their inclusion is actually necessary for carrying out the purposes of the reservations.

I desire also to state that the people residing in the Lompoc Valley have for over twenty years attempted to farm that splendid body of lands, estimated at about 7,500 acres, without irrigation, and with most unsatisfactory results, until about four years ago, when a project for utilizing the waters of the Santa Ynez River for the irrigation of a few hundred acres was put into operation and resulted in multiplying the net ordinary returns of the soil several times. This object lesson led the people with one accord to recognize the great advantage of irrigation, and they have united to secure an irrigating system which will utilize all the available water in the river. There is no other source of supply. They are of the opinion that their valley, which is composed of very rich alluvial soil, will become, when put under irrigation, one of the most fruitful and prosperous valleys in the world, but that without it it will remain a most indifferent place. They realize that it is of the greatest importance to them that the source of their water supply should be protected, and that all of the rainfall should be conserved. Their engineers are doubtful as to the practicability of impounding the flood water, owing to the topography and character of the soil where it would be possible to construct a reservoir, and, therefore, as they must depend upon the natural flow of the water, it is important that the natural reservoirs should be protected. Much of the watershed of the river is included within the Rancho Najalayegua, and it matters very much whether the rainfall during the winter months is held back and allowed under natural conditions to supply the river throughout the year, or whether it be permitted to rush down and form ungovernable torrents for a short time and leave no reserve for the rest of the year. They know that the

protection and encouragement of the timber and undergrowth on the rancho will conserve their water supply, and that the destruction of the cover will certainly deprive them of water eventually. They expect to expend \$150,000 in the construction of their irrigating plant, provided their petition is favorably acted upon.

I note that the honorable acting commissioner, in his report, questions the power of the department to take action petitioned for, but the department gave Hon. Jarrett T. Richards, the representative of the board of supervisors, and of the chamber of commerce of Santa Barbara, informally to understand in the beginning that an act of Congress was not necessary and that the department had power to act. The Honorable Commissioner of the General Land Office, by his letter of June 11, 1902, and his supplemental letter of June 27, 1902, to the Secretary of the Interior reported adversely to the petition on the ground that no offer had been made by the owners. Mr. Richards then obtained an offer from the owners to surrender the rancho in exchange for public land, of double minimum class, acre for acre, and on March 6, 1902, on behalf of the people, he renewed the application, with offer of owners of the rancho attached.

Upon this latter application the examination of the property was had by the honorable commissioner, and there seemed to be no question at that time as to the power in the executive department to act, and the impression was given that the only thing needed for the department to act was an agreement with the owners to accept public land of equal value of exchange. It would seem that the commissioner acted upon the theory that the Executive had power to take private lands in exchange for grant of public lands of equal value, as there would in reality be no diminution of the area or in the value of the public domain, and that after the Government had so acquired the new territory, it could under the law and by executive order, include the granted land in the forest reserve. In view of the circumstances that, after the opinion of the acting commissioner had been given that under existing legislation there is no authority for an executive act to include only private lands in a forest reserve, the Honorable Secretary of the Interior has referred the matter to the Director of the Geological Survey, it is inferred that he desires to be informed particularly as to the advantages and necessity of including the rancho lands in the reserve, and that he finds in the opinion of the assistant commissioner no insuperable difficulty. The order for examination of the character of the lands in question implied that the honorable commissioner considered the basis of the proposed exchange as probably fair, but that before accepting the offer, it was necessary to protect the interests of the Government by appraising the land, in order that there should be given only value for value.

Now, if the report of the examiner has failed to impress the officers of the department with the fairness of the offer, the people who are not vitally interested in the conservation of the waters are not without hope that the owners of the rancho will make concessions satisfactory to the Interior Department, or that they themselves, being so informed, may be able through their negotiations with the owners, to induce them to make all needed concessions and to adjust the differences between their views and those of the department; and that they are very anxious that before the matter shall be finally disposed of by the Honorable Secretary of the Interior an investiga-



tion may be made, under direction of the Government, with the view of determining as to the importance and necessity of including the lands of the rancho in a forest reserve, or else that they may be given an opportunity to submit testimony of recognized experts on this branch of the subject.

By an inadvertence, for which I am myself alone responsible, a letter, almost identical with this, was addressed to the Hon. Gifford Pinchot, chief, Bureau of Forestry in the Agricultural Department, instead of to yourself, and it was preceded by a telegram of same tenor, also addressed to Mr. Pinchot. The blunder is inexcusable, but I hope it may be corrected in time for your consideration of this appeal in behalf of the petitioners, who I am sure are sincerely convinced that the decision of the Secretary of the Interior in the matter is of vital consequences to them.

Yours,

THOMAS R. BARD, U. S. S.

---

COMMISSIONER OF THE WATERWORKS DEPARTMENT SANTA BARBARA, CAL., TO SENATOR THOMAS R. BARD, SEPTEMBER 15, 1902.

WATERWORKS DEPARTMENT,  
CITY OF SANTA BARBARA, CAL.,  
*Santa Barbara, Cal., September 15, 1902.*

HON. THOMAS R. BARD,  
*Hueneme, Cal.*

SIR: The value of water in the State of California is greater than in any other State in the Union. In Santa Barbara and vicinity its value is greater than at any other point in California.

In the city of Santa Barbara an inch of water (a flow of 9 gallons per minute) will earn 5 per cent interest on a value of \$6,000. In the adjacent valleys an inch will sell for irrigation purposes alone at \$2,000. Yet at these valuations the supply does not approach the demand.

The town of Santa Barbara has 10,000 people requiring water. The adjacent valleys, Carpinteria, Montecito, and Goleta, have 15,000 acres of land needing irrigation. Together they occupy the narrow strip of coast lying between the ocean and the Santa Ynez range of mountains. This range rises to a height sufficient to direct the drainage of the extensive watershed immediately north into the Pacific Ocean, 65 miles west. To correct this unkindness in nature, the city of Santa Barbara has undertaken to drive a tunnel a distance of 4 miles through the range in order to divert a portion of the drainage at a point where 300 square miles of watershed contribute to it.

The magnitude of the task undertaken, stupendous though it seems, is not the chief obstacle encountered in the endeavor to secure a water supply.

The lands in which the tunnel will emerge in the Santa Ynez Valley are held in private ownership and are subject to the monopoly, and, from a water-conserving standpoint, to the misuse and wreck incident to it. These private lands comprise the Rancho los Prietos y Najalayegua, some 5,000 acres, and occupy the heart of the drain-

age basin of the forest reserves by which they are surrounded. These reserves, established for the express purpose of conserving the water for public use, can not deliver them to that portion of the intended beneficiaries residing on the south side of the range until they have passed through this private domain and paid tribute to its owners, whose consent must first be secured.

This statement of the existing conditions and the extensive work undertaken to remedy them I trust will make evident the wish, or, more incisively stating it, the anxiety of the people of Santa Barbara and vicinity that in order to free them from private obstruction and insure the protection, extension, and deepening of the forest cover, by means of which the waters are conserved, these private lands, upon which they must forever depend for water, be acquired by the Government and included in its reserves.

Very respectfully, yours,

E. S. SHEFFIELD, *Commissioner.*

THE COMMISSIONER OF THE GENERAL LAND OFFICE TO THE SECRETARY OF THE INTERIOR, SEPTEMBER 23, 1902.

DEPARTMENT OF THE INTERIOR,  
GENERAL LAND OFFICE,  
*Washington, D. C., September 23, 1902.*

The SECRETARY OF THE INTERIOR.

SIR: Referring to office letter of July 7, 1902, inclosing papers and making report in the matter of Rancho los Prietos Najalayegua within the limits of either the Pine Mountain and Zaca Lake Forest Reserve or the Santa Ynez Forest Reserve, in California, I now have the honor to transmit further reports in the matter, containing definite recommendations, with reasons therefor, by Forest Superintendent B. F. Allen and Forest Supervisor Willis M. Slosson, favorable to the proposed inclusion of the rancho within one of the said reserves.

The original report by Supervisor Slosson, transmitted to the department on July 7, 1902, while fully describing the lands within the rancho, contained no definite recommendations regarding the proposed inclusion of the rancho within one of the said reserves, and the supplemental reports herewith were called for by this office on July 14, 1902, upon the oral request of the Geological Survey, made through Hon. Thomas R. Bard's private secretary, the matter having been referred by the department to the Geological Survey for consideration.

It will be noted that the supplemental reports herewith, favoring the inclusion of the rancho in one of the said reserves, is based entirely upon the argument that such action would render the administration of both said reserves more successful and economical, by lessening the distance of reserve boundaries now necessary to be patrolled and by eliminating danger to the reserve now liable to result from fires and from the grazing of stock which is permitted upon the rancho by its owners.

While it is true, in a sense, that the inclusion of the rancho would probably result in some advantage in facilitating the administration of the reserves for the reasons stated in the said supplementary

reports, the question as to what effect the proposed action would have upon the reserves to be affected thereby has not been an elemental consideration with the department in the matter of making additions to or eliminations from forest reserves. Instead, such action has in each case been governed by the actual character of the land proposed to be added to or taken from the reserve.

For instance, in the case of the recent extensive elimination of lands from the White River Forest Reserve said elimination has added very largely to the distance of the boundaries of said reserves and has increased the difficulties of its administration, but this fact constituted no important consideration in the matter, for the reason that the lands eliminated were of such a character that they should not be retained within the reserve limits, being in this instance more valuable for agricultural than for forestry purposes.

In the case of the rancho it appears clearly that the lands are of little or no value, in themselves, for forestry purposes.

I do not concur in the recommendation favoring the inclusion of the rancho within a reserve. Said office letter of July 7, 1902, fully discusses the reasons why the proposed inclusion of the rancho, regardless of its situation or character, may not, in the opinion of this office, be recommended; such reasons being that no part of the tract is owned by the Government, and the proposition made by the owner of the rancho contemplates the attempt to make the exchange provision of the act of June 4, 1897 (30 Stat., 36), serve as a means whereby the Government shall, in effect, purchase the rancho from its owners with a view to reserving it thereafter for forestry purposes.

Very respectfully,

BINGER HERMANN, *Commissioner.*

---

JARRETT T. RICHARDS TO SENATOR THOMAS R. BARD, OCTOBER 4, 1902.

SANTA BARBARA, CAL., *October 4, 1902.*

HON. THOMAS R. BARD,

*United States Senate, Washington, D. C.*

DEAR SIR: I inclose you herewith a communication which I make to the honorable Secretary of the Interior, as representative of the citizens of Santa Barbara, Cal., except to the report of the Acting Commissioner of the General Land Office, Mr. W. A. Richards, in the matter of the application of the citizens of Santa Barbara to have included the Rancho los Prietos y Najalayegua in one or the other of the forest reserves, the Pine Mountain and Zaca Lake Forest Reserve and the Santa Ynez Forest Reserve, wherein the opinion of the acting commissioner is to the effect that authority does not exist to make such inclusion by executive action.

I will ask you to kindly transmit this communication to the honorable Secretary of the Interior to be considered in said matter of the said application of the citizens of Santa Barbara for this utility.

Respectfully, yours,

JARRETT T. RICHARDS.

JARRETT T. RICHARDS TO THE SECRETARY OF THE INTERIOR,  
OCTOBER 4, 1902.

SANTA BARBARA, CAL., *October 4, 1902.*

The SECRETARY OF THE INTERIOR.

SIR: Representing the citizens of Santa Barbara County, Cal., in the matter of the application, through their representative bodies, to have included within one or other of the forest reserves in the county of Santa Barbara, the Rancho Los Prietos y Najalayegua, I beg to respectfully except to the report in this matter of Acting Commissioner of the General Land Office W. A. Richards, to the honorable Secretary of the Interior, bearing date the 7th day of July, 1902, wherein the opinion is advanced that there is no authority for an executive act enlarging the boundaries of one of these reserves so as to embrace this territory held in private ownership under United States patent.

The acting commissioner in drawing his conclusions as to such want of authority is evidently influenced by his opinion previously arrived at, that it is not a needed utility, which opinion is based alone upon the first report of Forest Supervisor Slosson, who examined the territory sought to be included, as to its naked physical features. Mr. Slosson made no reference to the practical effect the protection by forest reserve rules and regulations in the preserving of the timber and undergrowth upon the rancho would have in the conserving of the flow of water in the Santa Ynez River, and the necessity of this stream to supply with a sufficiency of water, a large area of fertile land and a numerous and ever increasing population, and his report did not display directly the incompleteness of the existing reserves, with this separating wedge between them, and the menace of this foreign territory to their beneficial operation.

The acting commissioner seems to have viewed this petition of a community seeking the aid of the Government in its humanitarian and economic policy of conserving by guarded preserves and making of universal use in arid regions the limited sources of water supply, to protect, by perfecting the reserves, the stream, the most important in this county, so far as fertile lands and population are affected, as an attempt to create a new and isolated reservation out of land held in private ownership whose waters are already protected by existing forest reserves.

The actual information now before this department and the further examinations made and facts ascertained since the making of this report, I feel, will justify the consideration of this question from a broader standpoint.

The Pine Mountain and Zaca Lake and the Santa Ynez forest reserves embrace a very extensive area, principally of land which was vested in the United States Government at the times of their creation; but within its boundaries are many tracts of land held in private ownership under United States and state patents.

To make perfect these reserves the Rancho los Prietos y Najalayegua should have been and could now be included within the boundaries with the same legal effect, and we believe with the same propriety, as other patented lands were taken in. One of the principal purposes of the establishment of forest reserves is "of securing favorable conditions of water flow" (act of June 4, 1897, 30 Stat., 34-36), or, as stated in "Compiled Laws, etc., Relating to Creation

and Administration of Public Forest Reserves," issued from the General Land Office September 6, 1900, page 15, "insuring conditions favorable to continuous water flow." And, using the language of the acting commissioner in his report, "it has been deemed advisable, as one of the basic principles of forest reservation, that towns and communities should be assisted by the reservation of land for the protection of their water supply."

Had this rancho been included within one or the other of these two forest reserves and subjected to their laws, the main purposes of their establishment would have been fully carried out in the county of Santa Barbara and the continuous flows of its streams insured. As these reserves now stand they afford protection (not perfect, as this rancho is a constant menace and obstruction) to the water courses other than the Santa Ynez River, and yet this latter stream is a great factor in the growth and development of the community and holds dependent upon it a larger area of land productive through irrigation and is essential to the needs of a more numerous population than any of the others, and its integrity depends absolutely upon the conservation of the timber and undergrowth upon the Rancho los Prietos y Najalayegua.

If this statement of facts be true, and I feel that the information now in the possession of the department will verify it, the perfecting of this reservation consisting of the two forest reserves referred to, by including this tract of land, will be directly within the purpose and policy of the Government in establishing these great public safeguards and utilities, and falling within this policy and purpose, there is no legal or moral impediment to the reestablishment of the boundaries of one of these reserves so as to include this property.

This rancho, as has been said, is held under United States patent. Had the boundaries of one of the reserves been such as to embrace it, it would have stood in the same position as other patented land within them, and would have been exchangeable for vacant lands of the United States outside the reserves.

In cases in which a tract covered by an unperfected bona fide claim or by a patent is included within the limits of a public forest reservation, the settler or owner thereof may, if he desires to do so, relinquish the tract to the Government, and may select, in lieu thereof, a tract of vacant land open to settlement, not exceeding in area the tract covered by his claim or patent. (Circular, Department of the Interior, Dec. 18, 1899—Com. Laws of Forest Reserves, Nov. 6, 1900, p. 24.)

The law does not require that the title perfected by patent, to invoke the right, must have been initiated under the settlement laws of the United States. If the patent evidence complete private ownership, independent of any interest or estate vested in the United States, whatever may have been the foundation of title, the right of relinquishment and selection of lieu land exists. (Ib.)

The words "tract covered \* \* \* by a patent," as used in said act (June 4, 1897), embrace and include a tract to which the full legal title has passed out of the Government and beyond the control of the Land Department by any means which is the full legal equivalent of a patent. (F. A. Hyde, et al., 28 L. D., 284, Id., p. 27P.)

The right of relinquishment under said act is not limited to claims initiated or title acquired under laws that require personal settlement and residence on the land, but includes any tract \* \* \* to which the full legal title has passed out of the Government and beyond the control of the Land Department, by any means which is the full legal equivalent of a patent. (Instructions, 28 L. D., Ib., p. 28.)

Land acquired under a grant made to a State or railroad company by act of Congress is a proper basis for lieu selections under said act, provided that the full legal title thereto has passed out of the Government and beyond the control of the Land Department by patent, or some means the full equivalent thereof. (Instructions, 28 L. D., 328, 1B).

The grant of the lands constituting the Rancho los Prietos y Najalayegua, as shown by the United States patent on file in the Department of the Interior with the papers in this matter, was confirmed by act of Congress, and thereafter patent was issued to the grantor and predecessor of the present owners, by which all claim and interest of the United States passed out of the Government to the grantee in private ownership.

The act of June 4, 1897, with respect to lieu land selection, was intended to provide for extinguishing private title to such lands only as would be a part of an established forest reservation if it were not for their private ownership. (Santa Fe Pacific Ry. Co.; 29 L. D., 597, 1b).

It will be seen that the main and really only thing to be assured so as to invoke and entitle to recognition the right of relinquishment and lieu selection is that the land is actually held in private ownership with title equivalent to what a patent would confer or evidence, in which the United States has no interest, and this whatever may be the foundation of title, initiative settlement, United States, state, or Mexican grant.

The law, as construed by the department, thus recognizes the power to include, by executive act, in forest reserves, patented lands held in private ownership, and also permits by relinquishment, selection, and exchange for vacant lands of the United States, the acquiring by the Government of such private property, so as to make it a constituent part of its forest reservation.

As before stated, it is not required and it is not asked that the Rancho los Prietos y Najalayegua be established as an independent forest reserve; but what is requested is that the boundaries of one of the present forest reserves be extended so as to include and the powers of the department used to acquire this property in order that the flow of the important stream, the Santa Ynez River, be protected, that the system of forest reservation established in this part of southern California be perfected, and that this tract of land held in private ownership cease to be a menace to its effectiveness.

In addition to the general authority to establish forest reserves given to the President by act of March 3, 1891, the act of Congress of June 4, 1897, provides:

The President is hereby authorized at any time to modify any executive order that has been or may hereafter be made establishing any forest reserve, and by such modification may reduce the area or change the boundary lines of such reserve, or may vacate altogether any order creating such reserve.

Under this act ample authority is conferred to do what is petitioned for, by executive action.

I beg to cite as a precedent an instance of a much more complicated nature than characterizes the present matter, where the powers of the department and the executive were recognized in their action as broad and flexible in the promotion of the beneficial purposes of forest reservation, the change of the boundaries of the San Francisco Mountains Forest Reserve, in Arizona, so as to include large areas of land held in private ownership (see proclamation of the President, April 12, 1902).

In the proclamation referred to the President recites as the foundation of his authority the act of March 3, 1891, by which the general authority to establish forest reserves is conferred, and the provision of the act of June 4, 1897, quoted above, under which the boundaries of existing reserves may be changed.

Respectfully submitted.

JARRETT T. RICHARDS.

PRIVATE SECRETARY TO SENATOR THOMAS R. BARD TO THE SECRETARY OF THE INTERIOR, OCTOBER 10, 1902, INCLOSING LETTER FROM JARRETT T. RICHARDS.

UNITED STATES SENATE,  
COMMITTEE ON FISHERIES,  
*Washington, D. C., October 10, 1902.*

The SECRETARY OF THE INTERIOR,  
*Washington, D. C.*

SIR: In compliance with the request of Hon. Jarrett T. Richards, of Santa Barbara, Cal., as contained in his letter of the 4th instant, addressed to Senator Bard and herewith inclosed, I have the honor to transmit for the consideration of the Secretary of the Interior a communication addressed to the Secretary by Mr. Richards, in re application of the citizens of Santa Barbara, Cal., to have included within the Pine Mountain and Zaca Lake or the Santa Ynez Forest reservations, the Rancho Los Prietos y Najalayegua.

Yours,

R. WOODLAND GATES,  
*Private Secretary.*

JARRETT T. RICHARDS TO SENATOR THOMAS R. BARD, OCTOBER 12, 1902.

SANTA BARBARA, CAL., *October 12, 1902.*

Hon. THOMAS R. BARD,  
*Hueneme, Cal.*

DEAR SIR: At the request of the mayor and water commissioner of the city of Santa Barbara, committee of the Santa Barbara chamber of commerce, and the president of the board of supervisors of Santa Barbara County, and as their representative, I send you herewith letter addressed by them to the honorable Secretary of the Interior, in the matter of inclusion of the Rancho Los Prietos y Najalayegua in one of the forest reserves, which they respectively request you to transmit to the Secretary.

They also respectfully ask you to again urge upon the department, now that personal examination of the territory and existing conditions affecting the matter have been made and reported upon by its officers, the great importance to our people, so apparent to those practically familiar with these existing conditions, in having the boundaries of one of the reserves changed so as to include this property held in private ownership.

They also desire to thank you for the great interest and effort heretofore taken by you in the endeavor to place the matter in its true light before the Government and to obtain for our people this utility.

Respectfully, yours,

JARRETT T. RICHARDS.

ACTING DIRECTOR OF THE GEOLOGICAL SURVEY TO THE SECRETARY OF THE INTERIOR, OCTOBER 13, 1902.

DEPARTMENT OF THE INTERIOR,  
UNITED STATES GEOLOGICAL SURVEY,  
*Washington, D. C., October 13, 1902.*

THE SECRETARY OF THE INTERIOR.

SIR: I have before me the papers relating to the proposed addition to the Santa Ynez or the Pine Mountain and Zaca Lake Forest Reserve of a tract of land lying between them and including the headwaters of the Santa Ynez River, known as the Rancho los Prietos y Najalajegua, petitioned for by the people of Santa Barbara, through Mr. Jarrett T. Richards, as their attorney.

The proposition involves the exchange of these lands, amounting to some 48,000 acres, and this I understand has been arranged on terms satisfactory to the department. The tract has been examined by Mr. William M. Slosson of the General Land Office, and a thorough report made upon it.

During the past summer Mr. Henry Gannett, geographer of this office, visited Santa Barbara in order to acquaint himself with the local conditions and the needs of the case. He made no examination of the tract in question, as it had been thoroughly examined by Mr. Slosson.

The reservations of this tract, which includes the headwaters of the Santa Ynez River, is needed by the people of Santa Barbara for the protection of their prospective water supply. At present water for the use of that city, as well as for the irrigation of the neighboring country, is derived from the short streams and springs upon the south slope of the Santa Ynez Range. This is entirely insufficient in quantity, the supply for the city being inadequate at present, and as the city is growing rapidly it will become constantly less and less adequate for its requirements. Foreseeing this, the city has commenced a tunnel through the Santa Ynez Mountains, which is now in some 4,700 feet, and which will be approximately 4 miles in length when completed, for the purpose of tapping the Santa Ynez River and bringing its waters into the city and the country immediately surrounding it. This tunnel, with the reservoirs contemplated in the basin of the Santa Ynez, will entail a heavy expense for the people of Santa Barbara, but apparently an inevitable one. It seems to me that the city should be aided in every proper way by the Government, and certainly the inclusion of this region within the reserve, with the accompanying prohibition of grazing within its area, might be effected.

I can not agree with the Acting Commissioner of the General Land Office in his argument that the department has no authority for making the proposed exchange of lands. Similar exchanges were made upon a large scale recently in the case of the San Francisco Mountains Forest Reserve, by which most of the railroad sections were exchanged for other lands and added to the reserve.

I recommend that the exchange be effected and that the lands be added to one or the other of the two reserves.

I herewith return the following papers connected with the case:

Map and report of Willis M. Slosson, Nordhoff, Cal., under date of June 8, 1902; letter of W. A. Richards, Acting Commissioner to the



Secretary of the Interior, July 7, 1902; letters of B. F. Allen, Thomas R. Bard, Jarrett T. Richards, and petition of the Santa Barbara Water Company, signed by Mr. Jed L. Washburn, R. B. Canfield, and H. C. Thompson; letter of E. S. Sheffield, of Santa Barbara, to Hon. Thomas R. Bard; letter of Thomas R. Bard to the Director of the United States Geological Survey; letter of R. Woodland Gates addressed to the Director of the Survey; letter of the Commissioner of the General Land Office addressed to the Secretary of the Interior; and letter of Willis M. Slosson to the Commissioner.

Very respectfully,

H. C. RIZER, *Acting Director*

---

ACTING DIRECTOR OF THE GEOLOGICAL SURVEY TO THE SECRETARY OF THE INTERIOR, OCTOBER 16, 1902.

DEPARTMENT OF THE INTERIOR,  
UNITED STATES GEOLOGICAL SURVEY,  
*Washington, D. C., October 16, 1902.*

Rancho Los Prietos y Najalayegua Reserve.

The SECRETARY OF THE INTERIOR.

SIR: I have the honor to acknowledge the receipt, by reference from your office, of a letter from Mr. Jarrett T. Richards concerning the Rancho Los Prietos y Najalayegua, forwarded by Hon. Thomas R. Bard, United States Senate.

As stated substantially to you in my letter of October 13, I am quite in accord with Mr. Richards in the position he takes concerning this matter.

The letter of Mr. Richards is herewith returned.

Very respectfully,

H. C. RIZER,  
*Acting Director.*

---

J. B. LIPPINCOTT TO R. A. RICHARDS, OCTOBER 17, 1902.

DEPARTMENT OF THE INTERIOR,  
UNITED STATES GEOLOGICAL SURVEY,  
*Los Angeles, Cal., October 17, 1902.*

R. A. RICHARDS, Esq.,  
*Santa Barbara, Cal.*

DEAR SIR: Inclosed herewith I return to you copy report of Commissioner General Land Office. Thanking you for the same, I am,  
Very truly, yours,

J. B. LIPPINCOTT.

## COMMISSIONER OF THE GENERAL LAND OFFICE TO THE SECRETARY OF THE INTERIOR, NOVEMBER 10, 1902.

DEPARTMENT OF THE INTERIOR,  
GENERAL LAND OFFICE,  
*Washington, D. C., November 10, 1902.*

THE SECRETARY OF THE INTERIOR.

SIR: I have the honor to acknowledge the receipt, by reference from the department for consideration, report, and recommendation, of a letter dated October 13, 1902, from the Acting Director of the Geological Survey, returning papers and making favorable report and recommendation upon the proposition to include within either the Pine Mountain and Zaca Lake Forest Reserve or the Santa Ynez Forest Reserve, in California, the private land claim known as Rancho los Prietos y Najalayegua, containing 48,000 acres and lying between and adjoining the said forest reserves, in Santa Barbara County.

The acting director states that during the past summer Mr. Henry Gannett, geographer of the Geological Survey, visited Santa Barbara in order to acquaint himself with the local conditions and needs in regard to this case, but that he made no examination of the tract in question, as same had been thoroughly examined by Forest Supervisor Willis M. Slosson of this office.

It is also stated that the water supply of the city of Santa Barbara and vicinity is insufficient in quantity; that certain improvements are being made to increase this water supply; and that the inclusion within a forest reserve of the lands forming part of the drainage basin supplying the water would be of material assistance to the town by protecting the lands against grazing.

The acting director is of the opinion that the Government should assist the community in the manner proposed by the owners of the rancho, and does not agree with the argument contained in the acting commissioner's letter to the department, dated July 7, 1902, concurred in by me in my letter to the department, dated September 23, 1902, that under existing legislation the proposed action may not be properly recommended. The acting director refers to the recent consolidation of the San Francisco Mountains Forest Reserves into one reserve as a precedent for the action proposed to be taken regarding the rancho.

Accordingly, the acting director recommends that the rancho be included within a reserve and that the exchange be effected as proposed.

Aside from the statements relating to the improvements being made by the people of Santa Barbara to increase their water supply, the said report appears to furnish no further information regarding the circumstances of the case, for, as stated therein, the lands in question were not examined by Mr. Gannett. Neither does the report furnish any further light upon the question of the legality of the proposed action, for the case of the San Francisco Mountains Forest Reserve, the action in which is cited by the acting director as a precedent for the proposed inclusion of the rancho within a reserve, is readily distinguishable from the case at bar. The department will recognize the distinguishing features in the two cases.

The consolidation of the San Francisco Mountains Forest Reserves into one reserve comes clearly and directly within the principle that the inclusion within a forest reserve of scattered tracts not owned by the Government, with the expectation that they will be relinquished is justified where such inclusion is practically unavoidable in order to include the desired public lands and render efficient the administration of the reserve.

The small tracts, not exceeding one section each, of adversely owned lands brought "within the limits of a public forest reserve" by such consolidation were evenly intermixed with the government lands throughout all the townships named in the original proclamation establishing the San Francisco Mountains Forest Reserves, and it had become clear in the course of administration of the San Francisco Mountains Forest Reserves that the purpose had in view in reserving lands within the region could not be successfully accomplished while small tracts of land scattered throughout the entire general area remained under adverse ownership.

In making the consolidation there were included no lands outside the ulterior boundaries embracing the sections constituting the San Francisco Mountains Forest Reserves.

The circumstances regarding the rancho, however, are so entirely different that its inclusion within one of the adjoining reserves clearly would not be justified under the principle above mentioned, the rancho being an extensive solid tract of adversely owned lands entirely extraneous from the reserved area to which it is proposed to be added. An executive act extending the boundaries of a forest reserve to include such an area would be, in my opinion, not only anomalous but entirely outside the authority given under the act of March 3, 1891 (Stat., 1095), to reserve "any part of the public lands."

Before the rancho proposition came to the attention of this office a proposition on all fours therewith was presented to me by parties in Oregon who desired me to recommend to the department the inclusion within the Cascade Range Forest Reserve of a solid area of adversely owned lands. On precisely the same grounds as mentioned by the acting commissioner in his said letter of July 7, 1902, in the rancho case, I declined to make the recommendation requested in the Oregon case.

I see no reason for departing from the conclusions already expressed by this office upon the question.

The acting director states that it is his understanding that the exchange has been arranged on terms satisfactory to the department. I am not aware that the department has yet expressed itself in the matter.

Laying aside the question of the legality of the proposed action, the value placed upon the rancho by its owners is plainly exorbitant. As shown by the report of Supervisor Slosson, it is simply a barren waste of no value excepting for grazing, and of little value for that. The proposition made by the owners of this 48,000 acres of waste lands contemplates the unrestricted selection in lieu thereof of the highest grade of lands now owned by the Government.

The original report by Supervisor Slosson made no recommendation in the matter whatever, and the supplemental report by the forest officers recommended the inclusion of the rancho on no other ground than that such action would render easier the administration of the

adjoining reserves. No claim is made by the forest officers that the rancho is, in itself, of any value to the Government for forest reserve purposes.

If the protection of this 48,000 acres of desert land be as necessary to the town and district as it is alleged to be it would seem entirely practicable for the community to purchase the rancho and donate same to the Government, in which case I see no reason why the Government should not include the lands within one of the forest reserves named. It is believed that the rancho could be purchased outright for probably less than 10 per cent of the price contemplated to be paid by the Government under the proposition as presented.

For the reasons heretofore and herein set out, I again respectfully submit that the inclusion of the rancho within forest reserve boundaries in accordance with the proposition which has been presented to the department may not be properly recommended.

The papers in the matter are herewith returned, as directed.

Very respectfully,

BINGER HERMANN, *Commissioner.*

---

MAYOR OF THE CITY OF SANTA BARBARA, CAL., AND MEMBERS OF  
THE CHAMBER OF COMMERCE TO THE SECRETARY OF THE INTER-  
IOR, NOVEMBER 12, 1902.

SANTA BARBARA, CAL., *November 12, 1902.*

The SECRETARY OF THE INTERIOR,  
*Washington, D. C.*

SIR: Owing to the grave importance to the people of our county, which is increasing in population with great rapidity, in having the waters of the Santa Ynez River protected and preserved, and obstructions to their use for public purposes removed, by bringing under forest-reservation control and administration the territory embracing the sources and great volume of this stream, we have taken the liberty to telegraph you to-day as follows:

We, as representatives of the people of Santa Barbara County, respectfully urge the inclusion of the Rancho los Prietos y Najalayegua in the Santa Ynez, or Pine Mountain and Zaca Lake Forest Reserve. Fully two-thirds of the inhabitants of Santa Barbara County will ultimately be dependent upon waters derived from the streams flowing through said rancho, and government ownership and protection through forest reservation are absolutely necessary.

Precedent, as shown in brief of Jarrett T. Richards, our representative, filed in this matter with the Department of the Interior, establishes beyond question the authority to include by executive order in one of the present forest reserves this property held in private ownership, and the only question apparently remaining to be considered by the department is, "Do the public interests, regarded in the light of the declared policy of the Government as to forest-reservation protection and utility, demand the action prayed for?" The department has caused this question to be investigated upon the ground, through the United States Geological Survey and one of the resident supervisors of the adjacent forest reserves, and their reports, we understand, display what we have endeavored to show by means of written data of record, that the inclusion within the reserves of this tract of land is essential to the integrity and per-

fection of the existing reserves, and is a necessity to assure to the people of our city and the population of large farming and garden districts of a needed water supply, and that it is a case peculiarly and forcibly within the object and scope of forest reservation. It would seem to us, therefore, that this question has been already answered in favor of granting our application, and we can hardly volunteer further information or argument, though we are prepared to furnish any facts in reference to the matter which the department may require and demand of us.

We earnestly urge that the department grant us the benefits of this great public utility afforded by the Government in its forest reserves, feeling that we are asking nothing beyond the scope of the law and the policy and purposes of forest reservations.

Respectfully,

GEO. S. EDWARDS,  
*Mayor of the City of Santa Barbara.*

E. S. SHEFFIELD,  
*Water Commissioner of the City of Santa Barbara.*

CHARLES F. CAINER,  
*Committee on Public Utilities,  
Santa Barbara Chamber of Commerce.*

E. C. TALLANT,  
*President Board of Supervisors,  
Santa Barbara County.*

THE COMMISSIONER OF THE GENERAL LAND OFFICE TO THE SECRETARY OF THE INTERIOR, NOVEMBER 10, 1902.

DEPARTMENT OF THE INTERIOR,  
GENERAL LAND OFFICE,  
*Washington, D. C., November 10, 1902.*

The SECRETARY OF THE INTERIOR.

SIR: I have the honor to acknowledge the receipt, by reference from the department for consideration, report, and recommendation, of a letter dated October 13, 1902, from the acting director of the Geological Survey, returning papers and making favorable report and recommendation upon the proposition to include within either the Pine Mountain and Zaca Lake Forest Reserve or the Santa Ynez Forest Reserve, in California, the private land claim known as Rancho los Prietos y Najalayegua, containing 48,000 acres and lying between and adjoining the said forest reserves, in Santa Barbara County.

The acting director states that during the past summer Mr. Henry Gannett, geographer of the Geological Survey, visited Santa Barbara in order to acquaint himself with the local conditions and needs in regard to this case, but that he made no examination of the tract in question, as same had been thoroughly examined by Forest Supervisor Willis M. Slosson, of this office.

It is also stated that the water supply of the city of Santa Barbara and vicinity is insufficient in quantity; that certain improvements are being made to increase this water supply; and that the inclusion within a forest reserve of the lands forming part of the drainage basin supplying the water would be of material assistance to the town by protecting the lands against grazing.

The acting director is of the opinion that the Government should assist the community in the manner proposed by the owners of the rancho, and does not agree with the argument contained in the acting commissioner's letter to the department, dated July 7, 1902, concurred in by me in my letter to the department dated September 23, 1902, that under existing legislation the proposed action may not be properly recommended. The acting director refers to the recent consolidation of the San Francisco Mountains Forest Reserves into one reserve as a precedent for the action proposed to be taken regarding the rancho.

Accordingly, the acting director recommends that the rancho be included within a reserve and that the exchange be effected as proposed.

Aside from the statements relating to the improvements being made by the people of Santa Barbara to increase their water supply, the said report appears to furnish no further information regarding the circumstances of the case, for, as stated therein, the lands in question were not examined by Mr. Gannett. Neither does the report furnish any further light upon the question of the legality of the proposed action, for the case of the San Francisco Mountains Forest Reserve, the action in which is cited by the acting director as a precedent for the proposed inclusion of the rancho within a reserve, is readily distinguishable from the case at bar. The department will recognize the distinguishing features in the two cases.

The consolidation of the San Francisco Mountains Forest Reserves into one reserve comes clearly and directly within the principle that the inclusion within a forest reserve of scattered tracts not owned by the Government, with the expectation that they will be relinquished, is justified where such inclusion is practically unavoidable in order to include the desired public lands and render efficient the administration of the reserve.

The small tracts, not exceeding one section each, of adversely owned lands brought "within the limits of a public forest reserve" by such consolidation were evenly intermixed with the government lands throughout all the townships named in the original proclamation establishing the San Francisco Mountains Forest Reserves, and it had become clear in the course of administration of the San Francisco Mountains Forest Reserves that the purpose had in view in reserving lands within the region could not be successfully accomplished while small tracts of land scattered throughout the entire general area remained under adverse ownership.

In making the consolidation there were included no lands outside the ulterior boundaries embracing the sections constituting the San Francisco Mountains Forest Reserves.

The circumstances regarding the rancho, however, are so entirely different that its inclusion within one of the adjoining reserves clearly would not be justified under the principle above mentioned; the rancho being an extensive solid tract of adversely owned lands entirely extraneous from the reserved area to which it is proposed to be added. An executive act extending the boundaries of a forest reserve to include such an area would be, in my opinion, not only anomalous but entirely outside the authority given under the act of March 3, 1891 (26 Stat., 1095), to reserve "any part of the public lands."

Before the rancho proposition came to the attention of this office a proposition on all fours therewith was presented to me by parties in Oregon who desired me to recommend to the department the inclusion within Cascade Range Forest Reserve of a solid area of adversely owned lands. On precisely the same grounds as mentioned by the acting commissioner in his said letter of July 7, 1902, in the rancho case, I declined to make the recommendation requested in the Oregon case.

I see no reason for departing from the conclusions already expressed by this office upon the question.

The acting director states that it is his understanding that the exchange has been arranged on terms satisfactory to the department. I am not aware that the department has yet expressed itself in the matter.

Laying aside the question of the legality of the proposed action, the value placed upon the rancho by its owners is plainly exorbitant. As shown by the report of Supervisor Slosson, it is simply a barren waste of no value excepting for grazing, and of little value for that. The proposition made by the owners of this 48,000 acres of waste lands contemplates the unrestricted selection in lieu thereof of the highest grade of lands now owned by the Government.

The original report by Supervisor Slosson made no recommendation in the matter whatever, and the supplemental report by the forest officers recommended the inclusion of the rancho on no other ground than that such action would render easier the administration of the adjoining reserves. No claim is made by the forest officers that the rancho is, in itself, of any value to the Government for forest reserve purposes.

If the protection of this 48,000 acres of desert land be as necessary to the town and district as it is alleged to be it would seem entirely practicable for the community to purchase the rancho and donate same to the Government, in which case I see no reason why the Government should not include the lands within one of the forest reserves named. It is believed that the rancho could be purchased outright for probably less than 10 per cent of the price contemplated to be paid by the Government under the proposition as presented.

For the reasons heretofore and herein set out, I again respectfully submit the inclusion of the rancho within forest-reserve boundaries in accordance with the proposition which has been presented to the department may not be properly recommended.

The papers in the matter are herewith returned as directed.

Very respectfully,

BINGER HERMANN, *Commissioner.*

---

TELEGRAM FROM THE MAYOR AND MEMBERS OF THE CHAMBER OF COMMERCE OF SANTA BARBARA, CAL., TO THE SECRETARY OF THE INTERIOR, NOVEMBER 12, 1902.

SANTA BARBARA, CAL., *November 12, 1902.*

The SECRETARY OF THE INTERIOR:

We, as representatives of the people of Santa Barbara County, respectfully urge the inclusion of the Rancho Los Prietos y Najalajegua in the Santa Ynez or Pine Mountain and Zaca Lake Forest

Reserve. Fully two-thirds of the inhabitants of Santa Barbara County will ultimately be dependent upon waters derived from the streams flowing through said rancho, and government ownership and protection through forest reservation are absolutely necessary. E. C. Tallant, president of board of supervisors, Santa Barbara County; George S. Edwards, mayor of city of Santa Barbara; Charles F. Carrier, committee public utilities, Santa Barbara Chamber of Commerce; E. S. Sheffield, water commissioner city of Santa Barbara.

---

TELEGRAM FROM SENATOR THOMAS R. BARD TO THE SECRETARY  
OF THE INTERIOR, NOVEMBER 13, 1902.

HUENEME, CAL., *November 13, 1902.*

The SECRETARY OF THE INTERIOR,  
*Washington, D. C.*

I can not too strongly urge the importance to petitioners and the advisability for the Government that the lands of Los Prietos y Najalayegua in Santa Barbara County be acquired by Government and included in the adjacent forest reserve. If terms proposed by the owners can not be accepted, negotiations upon terms more favorable to the Government would probably be successful.

THOS. R. BARD,  
*United States Senator.*

---

SENATOR THOMAS R. BARD TO THE SECRETARY OF THE INTERIOR,  
NOVEMBER 15, 1902.

HUENEME, CAL., *November 15, 1902.*

The SECRETARY OF THE INTERIOR,  
*Washington, D. C.*

SIR: Confirming my telegram of November 13, reading as follows:

I can not too strongly urge the importance to petitioners and the advisability for the Government that the lands of Los Prietos y Najalayegua, in Santa Barbara County, be acquired by the Government and included in the adjacent forest reserves. If terms proposed by the owners can not be accepted, negotiations upon terms more favorable to the Government would probably be successful.

I have the honor to invite your attention to the letter herewith inclosed of Hon. Jarrett T. Richards, addressed to me, dated the 12th instant, and, attached thereto, letter addressed to the honorable Secretary of the Interior, under date of November 12, 1902, by Hon. George S. Edwards, mayor of the city of Santa Barbara; Mr. E. S. Sheffield, water commissioner of Santa Barbara; Mr. Charles F. Carrier, committee on public utilities, Santa Barbara Chamber of Commerce; and Hon. E. C. Tallant, president board of supervisors, Santa Barbara County; and in further support of my recommendation that the lands of the Najalayegua Rancho be included within the forest reserves, I respectfully refer to the copy of letter, also herewith inclosed, addressed to me by Mr. E. S. Sheffield, the water commissioner of the city of Santa Barbara, dated September 15, 1902, which forcibly sets forth the deep anxiety of the people of Santa Barbara



and vicinity that protection may be afforded to the forest cover by means of which the waters, upon which they must forever depend, may be conserved.

Yours,

THOMAS R. BARD,  
*United States Senator.*

SENATOR THOMAS R. BARD TO R. WOODLAND GATES, NOVEMBER 19, 1902.

HUENEME, CAL., *November 19, 1902.*

R. WOODLAND GATES,  
*2812 Thirteenth Street, Washington, D. C.*

I authorize you, as representing myself, to urge upon Secretary of the Interior favorable consideration of the public interests involved in the application for inclusion of Rancho los Prietos in the forest reserves.

THOMAS R. BARD.

R. WOODLAND GATES, PRIVATE SECRETARY TO SENATOR THOMAS R. BARD, TO THE ASSISTANT ATTORNEY-GENERAL OF THE DEPARTMENT OF THE INTERIOR, NOVEMBER 28, 1902.

UNITED STATES SENATE,  
COMMITTEE ON FISHERIES,  
*Washington, D. C., November 28, 1902.*

HON. WILLIS VAN DEVANTER,  
*Assistant Attorney-General, Department of the Interior.*

DEAR SIR: I desire to submit for your consideration, in connection with the petition of citizens of Santa Barbara, Cal., praying for the inclusion within an existing forest reserve of the Rancho los Prietos y Najalayegua, by amendment of the boundary lines thereof, the following:

The act of June 4, 1897 (30 Stat. L., p. 36), provides:

The President is hereby authorized at any time to modify any executive order that has been or may hereafter be made establishing any forest reserve, and by such modification may reduce the area or change the boundary lines of such reserve, or may vacate altogether any order creating such reserve.

A forest reserve has been created upon both sides of the said rancho, and in fact, said reserves nearly surround the property.

At the time of the creation of these reserves, it clearly would have been within the power of the Executive to have included the land now proposed to be reserved, and the proposition now is to amend the act of reservation so as to include what the Executive would have had power to include in the first instance. It being clearly within the power of the Executive to have included this land in the first instance, it seems to me to naturally follow that under the authority of the particular portion of the act of June 4, 1897, above quoted, empowering the Executive to amend or modify any executive order, or change the boundary lines of any reserve, authority is now given to include the land in question.

This case is, it seems to me, analogous to the case of the San Francisco Mountain Reserve, where, if I am correctly informed, the even

sections were reserved, and the odd sections, being held in private ownership, were not at first included within the reserve. But afterwards, and under the authority conferred by said act of June 4, 1897, the order was amended so as to include the odd sections.

The Rancho los Prietos is practically surrounded by, and lies within a forest reserve, inasmuch as about 2 or 3 miles only are without the reserve lines.

I do not here go into the question of expediency. That is fully set forth in the papers on file. Learning that the case has been referred to you for an opinion as to whether legal authority exists under which the orders creating the forest reserves, which nearly surround this property, may be amended so as to include within one of the reserves the said rancho, I take the liberty of referring you to the above act, in the belief that you will there find sufficient authority for said purpose.

Very truly, yours,

R. WOODLAND GATES,  
*Private Secretary.*

---

THE SECRETARY OF THE INTERIOR TO THE COMMISSIONER OF THE  
GENERAL LAND OFFICE, DECEMBER 2, 1902.

DEPARTMENT OF THE INTERIOR,  
*Washington, December 2, 1902.*

The COMMISSIONER OF THE GENERAL LAND OFFICE.

SIR: I have carefully considered the petitions of the city and county of Santa Barbara, in the State of California, for the inclusion within the limits of the existing Pine Mountain and Zaca Lake Forest Reserve or the Santa Ynez Forest Reserve, of the lands embraced in a patented private land claim known as Rancho los Prietos y Najalayegua, lying between and adjoining said existing forest reserve. The lands which are thus sought to be included within one or the other of such reserves are private lands and embrace no public lands whatever. They constitute a tract of over 48,000 acres. Even if these lands were included within the exterior boundaries of one of said forest reserves they would still be private lands, subject to the control and use of the private owners, and the Government would acquire no control whatever over them excepting in the event that the owners would surrender them to the Government and take public lands in their stead, under the lieu-land provision of the act of June 4, 1897 (30 Stat., 36). It is suggested by the papers that these private owners would thus surrender these private lands to the Government upon being granted the right to take public lands of equal area of the class valued by the Government at \$2.50 per acre. No agreement can be made with these owners which would secure to them any greater rights than are named in the act of June 4, 1897, as amended by the act of June 6, 1900 (31 Stat., 614). This legislation constitutes the full measure of the authority of the Secretary of the Interior in the premises, and he can not go beyond it. For this reason, and for the further reason that it is doubtful whether the addition to an existing forest reserve of a separate and distinct tract of exclusively private lands containing upwards of 48,000 acres is within the letter or spirit of section 24 of the act of March 3, 1891 (26 Stat., 1095),

authorizing the establishment of forest reserves, I must decline to give the petitions under consideration my favorable recommendation. You will so inform the petitioners.

The papers relating to this matter are herewith returned for the files of your office.

Very respectfully,

E. A. HITCHCOCK,  
*Secretary.*

---

THE COMMISSIONER OF THE GENERAL LAND OFFICE TO SENATOR  
THOMAS R. BARD, DECEMBER 8, 1902.

DEPARTMENT OF THE INTERIOR,  
GENERAL LAND OFFICE,  
*Washington, D. C., December 8, 1902.*

Hon. THOMAS R. BARD,  
*United States Senate.*

SIR: Referring to the petitions and other communications presented to the department by you, favoring the inclusion within either the Pine Mountain and Zaca Lake Forest Reserve or the Santa Ynez Forest Reserve of the private land claim known as Rancho los Prietos y Najalayegua, I now have the honor to send you a copy of a decision by the Secretary of the Interior declining to give said communication his favorable recommendation.

Very respectfully,

BINGER HERMANN, *Commissioner.*

---

THE COMMISSIONER OF THE GENERAL LAND OFFICE TO SENATOR  
GEORGE C. PERKINS, DECEMBER 10, 1902.

DEPARTMENT OF THE INTERIOR,  
GENERAL LAND OFFICE,  
*Washington, D. C., December 10, 1902.*

Hon. GEORGE C. PERKINS,  
*United States Senate.*

SIR: Referring to the petitions presented by you for the inclusion within either the Pine Mountain and Zaca Lake Forest Reserve or the Santa Ynez Forest Reserve, California, of the private land claim known as Rancho los Prietos y Najalayegua, I now have the honor to inclose a copy of the decision of the Secretary of the Interior, dated December 2, 1902, declining to favorably recommend said petitions.

Very respectfully,

BINGER HERMANN, *Commissioner.*

---

M. J. McVEAN TO THE ACTING COMMISSIONER OF THE GENERAL  
LAND OFFICE, JANUARY 26, 1903.

DEPARTMENT OF THE INTERIOR,  
GENERAL LAND OFFICE,  
*Washington, D. C., January 26, 1903.*

Honorable ACTING COMMISSIONER.

SIR: In pursuance of the writer's note attached to the typewritten draft of a letter laid before you yesterday in relation to the "Ranch"

case, the attached rough draft of a letter adverse to the proposed action is respectfully submitted, together with convenient copies of adverse recommendations in this matter by Commissioner Richards and Herman, which were approved by the Secretary upon the advice of the Assistant Attorney-General.

Very respectfully,

M. J. McVEAN.

---

JED L. WASHBURN TO THE SECRETARY OF THE INTERIOR,  
FEBRUARY 11, 1903.

THE SECRETARY OF THE INTERIOR,  
*Washington, D. C.*

SIR: Yielding to the urgent requests of the people of Santa Barbara County, Cal., and the several official and commercial bodies of said county, the undersigned, now and here, as the owner of 31,760 acres of the Rancho los Prietos y Najalayegua in said county, if the same shall be included in either the Pine Mountain and Zaca Lake Forest Reserve or in the Santa Ynez Forest Reserve, or in the consolidation of said reserve, hereby agrees to convey the same to the United States, free from all incumbrances, in consideration of being granted the right to select, in lieu thereof, an equal quantity of the vacant public lands of the United States; and I also agree to restrict such lieu selections to the nontimbered vacant public lands, open to homestead entry; such right of selection to be available to myself, my heirs or assigns, for the selection from time to time of any parcel or parcels of such land in government subdivisions, according to government surveys of the public lands of the United States, not exceeding in the aggregate the quantity above mentioned.

I know of no place where there can be selected in a solid body lands of such aggregate acreage, and hence it will be necessary to have such right of selection available in parcels.

It is with reluctance that this proposition is submitted and it is only submitted out of deference to the people of Santa Barbara County.

Dated February 11, 1903.

Respectfully,

JED L. WASHBURN,  
*Duluth, Minn.*

---

THE PRESIDENT AND THE SECRETARY OF THE SANTA BARBARA  
WATER COMPANY TO THE SECRETARY OF THE INTERIOR.

THE SECRETARY OF THE INTERIOR,  
*Washington, D. C.*

SIR: In obedience to the expressed wishes of the people of Santa Barbara County, Cal., and the various official and commercial bodies of said county, the undersigned, the Santa Barbara Water Company, as the owner of 16,960 acres of the Rancho los Prietos y Najalayegua in said county, if the same shall be included in either the Pine Mountain and Zaca Lake Forest Reserve, or the Santa Ynez Forest Reserve, or in a consolidation of the two reserves, hereby agrees to convey the same to the United States free from all incumbrances, in con-

sideration of being granted the right to select in lieu thereof an equal quantity of the vacant public lands of the United States; and it also agrees to restrict its lieu selection to nontimbered vacant public lands subject to homestead entry; such right of selection to be available to the said Santa Barbara Water Company and its successors and assigns, and for the selection from time to time of any parcel or parcels of such lands, according to the government surveys of the public lands of the United States, not exceeding in the aggregate the quantity above mentioned, less the area of the reservoir sites hereinafter mentioned.

The said Santa Barbara Water Company reserves to itself out of said rancho, however, the lands covered by two dam sites and their corresponding reservoir sites, to wit:

The Main River reservoir site and dam site near the western boundary of said tract, containing approximately 195 acres, and the Juncal reservoir and dam site, containing approximately 70 acres, which have already been surveyed for storage reservoirs, together with the privilege of restraining and collecting in said reservoirs the waters of the Santa Ynez River and its tributaries naturally flowing thereto and of covering the necessary lands with water backed up in the said reservoir sites by the dams, and the right of way for the necessary aqueducts (with the right to conduct therein and use on said rancho or away from said rancho the waters aforesaid) and for a road from each of said dams or reservoir sites to the boundary of the said rancho; also the right to take from the lands of said rancho such earth, sand, gravel, and stone as may be required for the construction and maintenance of said dams, reservoirs, aqueducts, and roads.

The said water company further agrees that the lands so reserved for reservoir purposes shall be subject to forest-reserve regulations and to the supervision of the officials and government employees in charge of the forest reserve.

Dated Santa Barbara, Cal., February 4, 1903.

Very respectfully,

SANTA BARBARA WATER CO.,  
By R. B. CANFIELD, *President*.

Attest:

[SEAL.] H. C. THOMPSON, *Secretary*.

---

THE SECRETARY OF THE INTERIOR TO THE COMMISSIONER OF THE  
GENERAL LAND OFFICE, JUNE 19, 1903.

DEPARTMENT OF THE INTERIOR,  
*Washington, June 19, 1905.*

The COMMISSIONER OF THE GENERAL LAND OFFICE.

SIR: The attorneys for the city and county of Santa Barbara, Cal., filed with the President certain papers relating to the inclusion of the lands embraced in the private land claim known as the Rancho los Prietos y Najalayegua, within the limits of either the Pine Mountain and Zaca Lake Forest Reserve or the Santa Ynez Forest Reserve, which papers were transmitted to this department for consideration.

Said attorneys have also asked for a reconsideration of departmental decision of December 2, 1902, in this matter.

When that decision was rendered the papers then before the department indicated that the owners of this land would not release or relinquish the same to the Government except upon the condition of being granted the right to select in lieu thereof an equal area of land of the class valued at \$2.50 per acre. They now propose that if the land is included in a forest reserve to convey the same to the United States in consideration of being permitted to select in lieu thereof an equal quantity of "nontimbered, vacant public lands subject to homestead entry." This change of attitude upon the part of the owners of said tract removes the principal ground stated in the former departmental decision for refusing to include that land within a reserve.

The papers are submitted to your office for further consideration and report, with recommendation as to the course that should be pursued. If you conclude that the tract in question should be included in a reserve, you will consider whether it should be added to one of the existing reserves or whether those two reserves, with the land lying between them embraced in said private land claim, should be consolidated in one. If you decide to recommend favorable consideration of this application, you will prepare and submit with your report a draft of a proclamation to carry the recommendation into effect. If the decision is for a consolidated reserve you will make the proclamation to supersede the orders creating those reserves and submit suggestions as to an appropriate name for the consolidated reserve.

Very respectfully,

E. A. HITCHCOCK, *Secretary.*

---

THE SECRETARY OF THE INTERIOR TO THE COMMISSIONER OF THE  
GENERAL LAND OFFICE, JUNE 25, 1903.

DEPARTMENT OF THE INTERIOR,  
*Washington, June 25, 1903.*

THE COMMISSIONER OF THE GENERAL LAND OFFICE.

SIR: The department is in receipt of a letter from the President as follows:

WHITE HOUSE, *Washington, June 23, 1903.*

MY DEAR SIR: The President directs me to send you the inclosed telegram from Mayor Edwards, of Santa Barbara, Cal., and to say that he is of the opinion that it is important that prompt action one way or the other be taken in this matter. He would like to be advised as to its status.

Very truly, yours,

WM. LOEB, Jr., *Secretary to the President.*

HON. E. A. HITCHCOCK,  
*Secretary of the Interior.*

The telegram referred to above is in the following words:

SANTA BARBARA, CAL., *June 23, 1903.*

THE PRESIDENT OF THE UNITED STATES:

It is of grave importance to our citizens that the Rancho los Prietos y Najalayegua be included in a forest reserve, and that action be taken to this end this week, if practicable and within the wishes of the President. Our municipal authorities have just taken action toward obtaining the capital to perfect a system for utilization and distribution, in accordance with their legal rights, of the waters of the Santa Ynez River

watershed, hoping for its protection by inclusion within a reserve. We respectfully urge this early action, provided the President has considered favorably the application of our people for this needed utility.

GEO. S. EDWARDS,  
*Mayor of the City of Santa Barbara.*

You will please make special the disposition of this question as submitted to you by departmental letter of the 19th instant.

Very respectfully,

E. A. HITCHCOCK, *Secretary.*

---

M. J. McVEAN TO THE ACTING COMMISSIONER OF THE GENERAL  
LAND OFFICE, JUNE 25, 1903.

DEPARTMENT OF THE INTERIOR,  
GENERAL LAND OFFICE,  
*Washington, D. C., June 25, 1903.*

The honorable ACTING COMMISSIONER.

SIR: The writer (M. J. McV.) of the attached letter does not concur in the views therein expressed, believing that the proposed executive act including the rancho is not authorized by the law.

It was the intention to lay before you, at the same time, letters presenting both sides of the question involved. The attached letter and proclamation were prepared with all possible haste, and the writer is hastening the preparation of an outline of the arguments against the proposed action, which arguments he respectfully recommends to your consideration before acting in this case.

The Secretary has heretofore expressed a doubt as to the legality of the proposed action, and the writer believes that the strong argument against the proposed action, if properly presented to the Secretary, would result in his doubt being resolved into a certainty that there is no authority in the law for the action urged by the parties in interest in this case.

Very respectfully,

M. J. McVEAN.

---

THE ACTING COMMISSIONER OF THE GENERAL LAND OFFICE TO  
TO THE SECRETARY OF THE INTERIOR, JUNE 26, 1903.

DEPARTMENT OF THE INTERIOR,  
GENERAL LAND OFFICE,  
*Washington, D. C., June 26, 1903.*

The SECRETARY OF THE INTERIOR.

SIR: I am in receipt of your letter dated June 19, 1903, inclosing papers filed with the President by attorneys for the city and county of Santa Barbara, Cal., relating to the proposed inclusion within the Pine Mountain and Zaca Lake Forest Reserve, the Santa Ynez Forest Reserve, or within a consolidation of those reserves, of the patented private land claim known as Rancho los Prietos y Najalayegua, said papers having been referred to the department for consideration. There was also inclosed with your letter the application by said attorneys for a reconsideration of departmental decision of December 2, 1902, adverse to the proposed inclusion of the

rancho. All the papers are referred by you to this office for further consideration as to whether the rancho should be included within the reserve boundaries, and you direct that, in case its inclusion is recommended, there be submitted with such recommendation the draft of a proclamation to carry such recommendation into effect.

I have carefully considered and examined all the papers submitted in this case, and I am fully convinced from a review of the full and well-presented evidence before me, that the protection and control of this tract by the Government under the forest-reserve régime would be an advantage in the administration of the reserve and an aid in conserving and protecting the water supply to be derived from the Santa Ynez River.

As pointed out by you when the said decision of December 2, 1902, was rendered, the papers before the department indicated that the owners of the rancho would not release or relinquish same to the Government except upon the condition of being granted the right to select in lieu thereof an equal area of land of the class valued by the Government at \$2.50 per acre. The owners now propose, however, in case the land is included within the forest reserve boundaries, to convey same to the United States in consideration of being permitted to select in lieu thereof an equal quantity of "nontimbered, vacant public lands subject to homestead entry." As further pointed out by you, this change of attitude upon the part of the owners "removes the principal ground stated" in said departmental decision for refusing to recommend the inclusion of the rancho. It being now clear that the control and protection of the rancho by the Government under the forest-reserve régime would be an advantage to this administration of the reserve, and an aid in conserving and protecting the water supply to be derived from the Santa Ynez River, and the principal ground of objection stated in said adverse decision having been removed, there remains to be considered only one other element of the case, viz, the "further reason" stated in said departmental decision, as follows:

For this reason (referring to the invalidity of the proposed agreement), and for the further reason that it is doubtful whether the addition to an existing forest reserve of a separate and distinct tract of exclusively private lands containing upwards of 48,000 acres is within the letter or spirit of section 24 of the act of March 3, 1891 (26 Stat., 1095), authorizing the establishment of forest reserves, I must decline to give the petitioners under consideration any favorable recommendation.

As urged by the present commissioner of this office in his letter to the department in this matter dated July 7, 1902, and in the letter from this office to the department dated September 23 and November 10, 1902, all making adverse recommendations in the matter, the proposition to include this rancho within forest-reserve boundaries can be considered favorably by the Government only upon the assumption that the existing legislation constitutes a means whereby the Government may purchase extensive solid areas containing no public lands with a view to reserving such areas for forestry purposes when title thereto is obtained under the purchase. This proposition is too plain to admit of question, and, in fact, it is upon the very contention that the existing legislation does constitute such means of purchase that the desired action in this case has been so earnestly urged. Therefore, the determination as to whether such contention



is correct determines the question of the legality of the proposed action.

In support of their contention that the proposed action is authorized under the law the parties in interest in this case have chiefly urged that this point has been settled by the department in the case of the San Francisco Mountains Forest Reserve, and that the action in that case constitutes a precedent for the desired action in the present case. It is very clear, and the principle has been followed by the Government throughout the period of forest reserve establishment, that the inclusion within forest reserve boundaries of scattered tracts not owned by the Government but intermingled with public lands, with the expectation that such adversely owned tracts will be relinquished to the United States, is authorized when such inclusion is practically unavoidable in reserving the desired public lands and in order to render effective the administration of the reserve. The greater number, if not all, of the forest reserves embrace such scattered tracts, and the odd sections in more or less extensive areas within the boundaries of several of the reserves are railway lands. Experience proved that the "checkerboard" plan, followed in the establishment of the San Francisco Mountains Forest Reserves in order to exclude the intermixed odd sections owned by the railway company, and thus prevent forest reserve lieu selections, was a failure; hence the executive action including the scattered tracts of adversely owned lands within the forest reserve boundaries, which action, under the principle above stated as to the inclusion of scattered tracts of adversely owned lands intermingled with public lands, might properly have been taken originally. The small tracts, not exceeding one section each, of adversely owned lands brought "within the limits of a public forest reserve" by such consolidation, were evenly intermixed with the government lands throughout all the townships named in the original proclamation establishing the San Francisco Mountains Forest Reserves.

But throughout the entire period of forest reserve establishment executive action, including within the forest reserve boundaries lands not owned by the Government, has been confined absolutely, without exception, to the inclusion of only relatively small scattered tracts of adversely owned lands intermingled with public lands. The inclusion of relatively solid areas of adversely owned lands extraneous to the areas of public lands reserved, among which tracts the rancho is numbered, has been uniformly avoided as being entirely different upon reason from the inclusion of relatively small scattered adversely owned tracts dotting the areas of public lands desired to be reserved, and as falling clearly without the principle under which the guarded inclusions of lands not owned by the Government have been limited. While this rancho of 48,000 acres constitutes the point of the large wedge of adversely owned land extending in between the two reserves, it is, nevertheless, and without involving any fine distinctions, a relatively large body of land extraneous to the area of public land reserved, and it is respectfully submitted that the executive action, including the scattered tracts of adversely owned lands intermixed throughout the entire area with the public lands in the case of the San Francisco Mountains Forest Reserve, does not constitute a precedent for the proposed anomaly of extend-

ing the boundaries of the adjoining reserved area around the rancho of 48,000 acres.

It is also respectfully submitted that the existing legislation does not and was not intended to constitute a means for the purchase of tracts of the class of the rancho, as contended by the parties in interest in this case. The department, in the case of *F. A. Hyde et al.* (28 L. D., 284, 288), in construing the exchange provision of the act of June 4, 1897 (30 Stat., 11, 36), says:

The first general legislation providing for the establishment of forest reservations, and the only general legislation on that subject prior to the act of 1897, *supra*, is contained in section 24 of the act of March 3, 1891 (26 Stat., 1095, 1103), which reads: "That the President of the United States may, from time to time, set apart and reserve, in any State or Territory having public land bearing forest, in any part of the public lands wholly or in part covered with timber or undergrowth, whether of commercial value or not, as public reservations; and the President shall, by public proclamation, declare the establishment of such reservations and the limits thereof."

By virtue of the authority thus conferred, numerous forest reservations, including the Sierra Forest Reservation, were established in the various States and territories, by executive orders, prior to the act of 1897. By the establishment of these reservations many claimants and owners of lands within the reservation boundaries were placed in a state of greater or less isolation from the market and business centers, and from church, school, and social advantages, and the value of their property for residence and other purposes was thereby impaired. The withdrawal from settlement and other disposition of the surrounding public lands precluded such persons from obtaining the advantages consequent upon the continuing and increasing settlement, which was anticipated when their claims were initiated or their title acquired. In consequence they were clamorous for relief from Congress. Strenuous efforts were made to have the more recent reservations revoked in toto. Instead Congress granted the measure of relief contained in the act of 1897.

The various provisions of that act, relating to lands within the limits of forest reservations, and additional to that hereinbefore set out, need not be recited. Under these provisions the general integrity of the reservations has been maintained, and rules and regulations have been prescribed and promulgated by virtue of authority vested in the Secretary of the Interior to insure the objects for which the reservations are created, which are to protect and improve the forests thereon for the purpose of securing a permanent supply of timber for the people and insuring conditions favorable to its continuous water flow (Rules and Regulations, June 30, 1897, 24 L. D., 589). It is obvious that the accomplishment of these objects would be subserved and promoted by the exclusive government ownership and control of the lands within the reservation boundaries. The extinguishment of the claims, ownership and control of other parties in and over the lands, of the class or classes intended to be reserved, is very desirable on the part of the Government, and when this can be done agreeably to the wishes of such parties under a reasonable construction of the above provision for an exchange of lands, it is believed to be the duty of the land department to place such construction upon the law and thus promote the interests of all concerned.

The provision in question is remedial in character and should, therefore, be so construed as to advance the remedy and compass the objects sought.

That part of the above language favoring a liberal construction must be considered in connection with the point under consideration by the department in the *Hyde* case, viz, as to whether a certain class of adversely owned lands, certainly properly included within reserve boundaries, come within the designation in the act of what lands so included are subject to be used as basis for selection. While remedial or relief acts are to be liberally construed, they may not properly be held as a means for the unrestricted creation of conditions giving rise to the kind of mischief the acts are intended to remedy.

The courts construe remedial statutes most liberally to effectuate the remedy. This principle operates to exclude as well as to include cases in furtherance of the law-maker's intention. That which is not within the purpose of meaning, nor within the mischief to be remedied, is not included in the statute, even though it be within the letter. The courts follow the reason and the spirit of the law until they overtake and destroy the mischief which the legislature intended to suppress.

See Sutherland on Statutory Construction, section 411. I can not concur in the view that Congress intended this exchange provision, enacted as a remedy, to be used as a means for the purchase of tracts of the class of the rancho. The causes leading up to the enactment, as reviewed by the department and the common rules of statutory construction, serve to preclude such a contention.

For the reasons heretofore and herein set out, it is respectfully submitted that, under the law, the private land claim in question could not have been properly included originally within the boundaries of either of the adjoining reserves, and its inclusion within either of the reserves, or within a consolidation of said reserves, may not now be properly recommended.

I desire to renew the suggestion heretofore made by this office that in the event of this tract being secured by the Government through donation or legislative purchase, there seems to be no reason why the Government should not include it within the reserves and administer it for forestry purposes.

The papers in the case are herewith returned.

Very respectfully,

—————, *Acting Commissioner.*

THE ACTING COMMISSIONER OF THE GENERAL LAND OFFICE TO  
THE SECRETARY OF THE INTERIOR, JUNE 30, 1903.

DEPARTMENT OF THE INTERIOR,  
GENERAL LAND OFFICE,  
*Washington, D. C., June 30, 1903.*

The SECRETARY OF THE INTERIOR.

SIR: I am in receipt of your letter dated June 19, 1903, inclosing papers filed with the President by the attorneys for the city and county of Santa Barbara, Cal., relating to the proposed inclusion within the Pine Mountain and Zaca Lake Forest Reserve, the Santa Ynez Forest Reserve, or within a consolidation of those reserves, of the patented private land claim known as Rancho los Prietos y Najalayegua; the said papers having been referred to the department for consideration. There was also inclosed with your letter the application of said attorneys for a reconsideration of departmental decision of December 2, 1902, adverse to the proposed inclusion of the rancho. All the papers are referred by you to this office for further consideration as to whether the rancho should be included within the reserve boundaries, and you direct that, in case its inclusion is recommended, there be submitted with such recommendation the draft of a proclamation to carry such recommendation into effect.

Prior to the departmental decision of December, 1902, the question of including the lands embraced in the rancho within the limits of a forest reservation had been made the subject of three office decisions or reports, to wit, that of Acting Commissioner Richards, July 7, 1902, and those of Commissioner Hermann dated September 23 and November 10, 1902, in which reports adverse to such inclusion were made.

As pointed out in your letter of the 19th instant, the propositions formerly considered by this office and by the department on the part of the alleged owners of the land, were of such a character that it was not deemed advisable to make the change of the boundaries of the reserves applied for. Furthermore, the action of this office was based in part upon the assumption that the inclusion of the tract would not be authorized by law. In reference to the first objection, the proposition of the owners now under consideration to a large extent removes the objections heretofore urged by this office, and after full reconsideration of the question of law involved, this office is now of the opinion that there is full authority for the change of the boundaries of the reserves and for the inclusion within the consolidated reserve of the land in question. It therefore remains to be determined whether the inclusion of this particular tract is desirable or necessary in order to render more efficient the administration of the reserves, effect and to accomplish the purpose had in view in the creation thereof.

In this case, the official reports by Supervisor Slosson, Superintendent Allen, and the Geological Survey, in effect, go to show that the benefits of the two adjoining forest reserves are to a great extent interfered with by the presence between them of this unprotected tract, as it proves an obstacle to forest officers in quickly reaching the source of fires on the reserves; and that the administration of the reserves can not be effective while this central tract is under private ownership, open to campers, grazing, etc., and particularly subject to the danger of fires. In short, the consensus of official opinion and reports submitted upon this point seem to leave no room for doubt that the control and protection of the tract in question by the Government, under the forest reserve regime, is practically necessary in order to render effective the administration of the adjoining reserves and to accomplish one of the chief purposes had in view in their establishment, viz, to protect and conserve, for the benefit of the public, the water supply to be derived from the Santa Ynez River.

As hereinbefore stated, the propositions submitted by the owners of the tracts now under consideration are free from the principal points of objection to those formerly submitted. It is believed, however, that further modification should be made before the rancho is included within the boundaries of a reserve.

The Santa Barbara Water Company reserves to itself the lands covered by two dam sites and their corresponding reservoir sites, together with such lands as may be submerged by the backing up of the impounded waters, together with the right of way for—

necessary aqueducts (with the right to conduct therein and use on said rancho or away from said rancho the waters aforesaid) and for a road from each of said dams or reservoirs or reservoir sites to the boundary of the said rancho; also the right to take from the lands of said rancho such earth, sand, gravel, and stone as may be required for the construction and maintenance of said dams, reservoirs, aqueducts, and roads.

It is further stipulated that—

it also agrees to restrict its right of lieu selection to nontimbered, vacant, public lands, subject to homestead entry, such right of selection to be available to the Santa Barbara Water Company and its successors and assigns, and for the selection from time to time of any parcel or parcels of such lands according to the government surveys of the public lands of the United States, not exceeding in the aggregate the quantity above mentioned, etc.

The stipulation appears in the proposition of Mr. Washburn:

\* \* \* in consideration of being granted the right to select in lieu thereof an equal quantity of the public lands of the United States, and I also agree to restrict such lieu selections to the nontimbered, vacant public lands, open to homestead entry. Such right of selection to be available to myself, my heirs, or assigns for the selection, from time to time, of any parcel or parcels of such land in government subdivisions, according to the government surveys of the public lands of the United States, not exceeding in the aggregate the quantity above mentioned.

It is believed that both Mr. Washburn and the Santa Barbara Water Company should be required to make absolute surrenders of the lands owned by them and that the latter should be relegated to its rights under the state laws and to the laws of the United States and the rules and regulations applicable to such matters, adopted by the Secretary of the Interior for such rights as it may choose to exercise in reference to impounding the waters of the Santa Ynez River, to building dams and reservoirs, aqueducts, etc., or the laying of such pipe lines as may be deemed necessary to convey the waters collected within such reservoirs, and the laying out of roads in connection with the use and occupancy of such sites.

It is also recommended that the right of selection in complete satisfaction of the land surrendered to the Government be exercised within one year and that the owners be informed that no patents would issue upon any land selected until there had been a complete satisfaction of the land surrendered or a waiver of right to make further selection in lieu thereof.

The survey of Rancho los Prietos y Najalayegua was approved by the Commissioner of the General Land Office, February 19, 1875, and patent thereto issued the same day. The entire claim was patented as a single tract and contains upward of 48,000 acres of land. In some of the townships, notably T. 6 N., Rs. 27 and 28 W., the lines of government survey have never been extended. It would, therefore, not be practicable for the owner to make isolated selections based on lands in such townships for lands therein in small parcels, because there could not be assigned as bases for such selections any definable tract of land. It would seem that in such cases the owner would have to exhaust the right to select in lieu of such lands by a single selection. This matter might more profitably be considered when the question as to selections based upon such lands are presented (if the reserve is created) and attention is merely drawn thereto in order that the department may give such directions as it deems proper in the premises.

It is also recommended that the terms of the stipulations be modified by agreement on the part of the owners to select in lieu of the lands by them surrendered, nontimbered, vacant, surveyed, and nonmineral public lands which are subject to homestead entry and to appropriation under the provisions of the act of June 4, 1897 (30 Stat., 36), as amended by the act of June 6, 1900 (31 Stat., 614). It has been the experience of this office that in many instances selections have been made under the provisions of the act of June 4, 1897, as amended by the act of June 6, 1900, of lands that, while subject to homestead entry, were opened up to settlement, under laws that specifically directed the manner of their disposition and which, by implication, excluded appropriation under the act of June 4, 1897, and acts amendatory thereof (William C. Quinlan, 30 L. D., 268).

While there is no authority in the land department to extend the provisions of the act of June 4, 1897, as amended by the act of June 6, 1900, as was suggested by the department in its decision of December 2, in this matter, yet it would probably be better, in order to avoid any misunderstanding and any complications that might arise in reference thereto, to more specifically describe the lands which may be taken by the owners of these tracts provided they are included within the limits of a forest reservation.

With the modifications suggested above, this office recommends the inclusion of the tract within the boundaries of a consolidated reserve embracing the lands in question, together with those now within the Pine Mountain and Zaca Lake and the Santa Ynez forest reserves.

I have, accordingly, prepared and submit herewith for your approval, the draft of a proclamation to accomplish this object by consolidating the areas embraced within the Pine Mountain and Zaca Lake and the Santa Ynez forest reserves and the Rancho los Prietos y Najalayegua into one reserve, to be known as the Santa Barbara Forest Reserve.

The papers referred by you are herewith returned.

Very respectfully,

J. H. FIMPLE,  
*Acting Commissioner.*

---

NATHAN W. BLACKSHARD, EDWARD S. THACHER, AND THOMAS O. TOLAND TO REPRESENTATIVE C. A. BARLOW.

Hon. C. A. BARLOW,  
*House of Representatives.*

SIR: At a joint meeting of committees from the several parts of Ventura County, in the interest of the proposed forest reserve, the undersigned were appointed to present a memorial to accompany the petition to Congress sent by the citizens of Ventura County, in which memorial some statement should be made of the reasons which had moved the residents of this region to desire and ask for the reserve and its efficient protection.

It is needless to recite general considerations bearing on the importance of forest preservation in the semiarid, semitropic regions which depend on irrigation for their industrial success. The effect of the denudation of mountain slopes to make frequent and destructive torrents in stream beds which are sufficient for the innocent conveyances of the rainfall, so long as the watersheds, properly covered with brush and forest, are allowed to perform their moderating function, must also be well known to men accustomed to planning for the general welfare.

We have therefore only to make some exhibit of the local situation in order that our particular need may be more clearly understood.

Much the greater part of Ventura and Santa Barbara counties (for we consider the movements in the two counties as constituting a single effort for one object) is mountain land entirely unfit for cultivation. This mountain area is also of exceedingly little value for pasturage, being covered, when left to itself, with dense brush or with timber, and when brush and timber are destroyed by fire,

offering but the scantiest sustenance per acre to the sheep that are driven about the mountains in search of food. The summers are too hot and dry for any considerable growth of grass on the mountains.

It is apparent, then, that the value of this immense area resides either in its timber or in its service as a reservoir, holding back the winter rains from wasteful and dangerous torrential overflow, and saving a large part to supply the summer streams and springs.

The question of timber is not at present the important one, since probably for many years our farming regions, chiefly accessible to the seacoast, can supply themselves with lumber from the northern forests at less cost than they could move it over the mountains. With the gradual building and improvement of mountain roads, however, the native timber may gain an economic value, if sheep and sheep holders' fires can be turned away from the regular destruction of the forests.

This question is subordinate to the maintenance of the natural reservoirs, and for this purpose the preservation of the brush, here called "chaparral," which covers far greater areas than are occupied by timber forests, is perhaps more important than the preservation of the trees. This "brush" forms a dense covering of the slopes. It grows, when undisturbed, to a height of from 10 to 20 feet, and so closely as to be almost impenetrable, except in lines with difficulty discovered, where a rocky soil or change of exposure leaves a space more thinly covered.

Our mountain region is now yearly visited by Basque shepherds, who make a living by gathering with their sheep the widely scattered sustenance there afforded. The number of the sheep is exceedingly small in proportion to the area over which they range. But it is sufficient to be very destructive of the young trees, which, undisturbed, would reforest the areas formerly burned off. The sheep bite off the young trees, and two or three repetitions of this treatment discourage them from further efforts to grow.

But this form of devastation is not the whole, perhaps not the chief, part of the shepherd's offense. As the mountain pasture season approaches its end the shepherd, before leaving with his flocks, prepares for next season by a systematic and widespread firing of the mountain region. The smoke of his conflagrations is constantly visible from the valleys, where the farmer looks up helplessly to see the destruction of the general reservoirs. The shepherd's object is to widen his scope for the next year, for the sheep can not penetrate the thick brush, and it may be that a scanty show of some edible vegetation will here and there appear in the devastated area.

The value of the sheep and of this yearly product that can thus be sustained on an immense area of mountain land is hideously small if compared with the sacrifice that is made on their behalf. We feel that this sacrifice is intolerable.

Laws exist for the punishment of those who set fire to the mountains. But without a forest guard it is almost impossible to convict an incendiary. It is the chief object of the accompanying petition that such a guard may be maintained as shall effectively protect the mountains from fire and from hurtful pasturing.

We do not seek to have this wide region shut out from settlement. There are narrow valleys among the mountains where hopeful settlers undertake to make a home and a living. We hope that the home-

stead right may be kept open for entries wherever land can be considered agricultural, and we believe the presence of those occasional settlements would be rather helpful than otherwise to the protection of the mountain covering. The right of the miner or of the appropriator of water need not be restricted in any way by the provision for the protection of forest and brush land.

The farming lands of these two counties, outnumbered in acres by the mountain wastes, are nevertheless wide and exceedingly valuable. The product is large and varied, covering such semitropic fruits as the orange, the lemon, the olive, and the apricot, a heavy output of English walnuts, a considerable yield of almonds, and a wide range of field products. The bean fields of this region are doubtless the largest and most fertile in the world, and barley is shipped from here in great quantity. It is a country particularly well worth protecting from the immense injuries arising from forest destruction, and particularly subject to those injuries because its mountain background is so large and because, lying in a region where there is no summer rain, it is largely dependent on the preservation, through the agency of the mountains, of the rains which fall in winter.

It is perhaps unnecessary, sir, for us to make further exhibit of our situation, since you are well acquainted with it, and since you have well assured us of your interest in forwarding the measure for which we move.

Yours, very respectfully,

NATHAN W. BLACKSHARD.  
EDWARD S. THACHER.  
THOMAS O. TOLAND.

---

THE FORESTER, BUREAU OF FORESTRY, TO W. A. RICHARDS, SEPTEMBER 3, 1903.

LOS ANGELES, CAL., *September 3, 1903.*

Hon. W. A. RICHARDS,  
*General Land Office, Washington, D. C.*

MY DEAR GOVERNOR: I have just had a look at the water problem of Santa Barbara and I want to send you a word about the situation there and the necessity for the acquisition by the Government of the Rancho Prieta y los Najalehos, if that is the way to spell it. It seems perfectly evident from what I was able to learn that the city of Santa Barbara will be very seriously deficient in water supply within two or three years unless the acquisition of this area by the Government makes it possible for the city to acquire a new source from the headwaters of the Santa Ynez River. Santa Barbara is now drawing upon the water stored in the Santa Ynez Range along the line of a tunnel which the city is pushing into the mountains. Sources of ground water of this character are not permanent, and it becomes extremely desirable for the city to own a safe supply.

You will remember that the difficulty in the case has arisen from the lieu land question. I am informed that Mr. Washburn has agreed to take untimbered land in one of the Dakotas for his holdings back of Santa Barbara. From the condition of the water supply, I am strongly of the opinion that even at the cost of a relatively poor



bargain by the Government, which from the present situation I apprehend is not to be feared, it would be wise to make the exchange. Water is practically the sole output of the forest reserves in this region, and it appears to me that this action on the part of the United States is precisely in line with the policy which has dictated the setting aside of all the reserves in this region.

I expect to be in Meeteetsee for a meeting of cattle and sheep men on September 23, but I shall miss seeing you on your way in for your hunting trip, as I hoped to do. I was sorry not to see Barrett, too, who, I understand, has been doing capital work.

I want to send you my best wishes for the complete recovery of Mrs. Richards, and my hope of seeing you again before long.

Very sincerely yours,

GIFFORD PINCHOT, *Forester.*

**THE SECRETARY OF THE INTERIOR TO THE COMMISSIONER OF THE GENERAL LAND OFFICE, DECEMBER 28, 1903, INCLOSING SCHEDULE OF PAPERS.**

DEPARTMENT OF THE INTERIOR,  
WASHINGTON, *December 28, 1903.*

The COMMISSIONER OF THE GENERAL LAND OFFICE.

SIR: On the 22d instant the President signed the draft of a proclamation creating the Santa Barbara Forest Reserve, Cal., which was submitted to the department with your letter of June 30, 1903, and in view of his action I inclose for the files of your office certain papers relating to the reservation, schedule attached.

Very respectfully,

E. A. HITCHCOCK, *Secretary.*

SCHEDULE OF PAPERS.

- A. Letter of Thayer & Rankin, dated October 12, 1903.
- B. Letter of Gifford Pinchot, dated September 3, 1903.
- C. Letter of Hon. T. R. Bard, dated November 24, 1903.
- D. Letter of Thayer & Rankin, dated August 5, 1903.
- E. Exhibit 1.
- F. Exhibit 2.
- G. Petition to the President, dated March 9, 1903.
- H. Copy of Exhibits A and B.
- I. Letter of mayor, Santa Barbara, Cal., dated June 23, 1903.
- J. Memorandum.
- K. Annual Report of the Commissioner of the General Land Office for the fiscal year ended June 30, 1901.

**BRIEF SUBMITTED BY THAYER & RANKIN, ATTORNEYS FOR THE CITY AND COUNTY OF SANTA BARBARA, CAL.**

Before the honorable the Secretary of the Interior. In re Rancho los Prietos y Najalayegua. Petition for the inclusion of said rancho within either the Pine Mountain and Zaca Lake Forest Reserve or the Santa Ynez Forest Reserve, or a consolidation of said reservations. Petition for reconsideration of departmental decision of December 2, 1902. Submitted by Thayer & Rankin, attorneys for the city of Santa Barbara.

## PETITION: IN RE RANCHO LOS PRIETOS Y NAJALAYEGUA.

Now comes the city of Santa Barbara, petitioners in the above-described cause, by Thayer & Rankin, its attorneys, and petitions the honorable the Secretary of the Interior to reconsider his decision of December 2, 1902, in this cause.

The petitioners represent that the facts in the case are now materially different from what they were upon the date of the decision mentioned. Petitioners also represent that it is believed that the petitions may properly be granted within the law. Petitioners further move that the matter may be reopened and reconsidered as if not heretofore decided, and that counsel for the said city of Santa Barbara be granted an opportunity to present arguments orally.

Inasmuch as this is an ex parte matter, it is hoped that no objection will be raised to the granting of this petition.

Respectfully submitted.

THAYER & RANKIN,  
*Attorneys for the City and County  
of Santa Barbara.*

APRIL 2, 1903.

IN THE MATTER OF PROPOSED INCLUSION OF THE RANCHO LOS PRIETOS Y NAJALAYEGUA WITHIN EITHER THE PINE MOUNTAIN AND ZACA LAKE FOREST RESERVE OR THE SANTA YNEZ FOREST RESERVE TO CONSERVE THE SOURCES OF WATER SUPPLY.

MARCH 9, 1903.

The PRESIDENT:

We have the honor to invite the President's attention to several petitions to have Rancho los Prietos y Najalayegua included within either the Pine Mountain and Zaca Lake Forest Reserve or the Santa Ynez Forest Reserve, or within a consolidation of said reservations.

These petitions are submitted by numerous citizens of Santa Barbara County, Cal., by the mayor and corporation of the city of Santa Barbara, the board of supervisors of said county, and the chamber of commerce of said city and county, and will be found in (Exhibits B, C, D, and R, herewith).

These petitions were submitted to the honorable, the Secretary of the Interior, and by him denied (Exhibit T), so that it is now necessary for the petitioners to present their case to the President, inasmuch as it is the President in whom the statutes vest full authority in such matters (sec. 24 Mar. 3, 1891 Stats., 1103).

The farmers of Lompoc, Santa Rita, and Santa Ynez valleys, in their petitions (Exhibits B and C), say—

Agricultural enterprises have not prospered for several years last past owing to the deficiency of rainfall, and it has become apparent that for its future prosperity it must depend upon the irrigation of these lands, especially with the waters of the Santa Ynez River. An examination of the map which accompanies this petition will show the great importance of the forest reserves above mentioned for the protection of the watershed upon which the Santa Ynez River mostly depends for its flow and the urgent need of completing that protection by including the lands which extend from the boundaries of the reserves down to the channel of the river. These lands while partly covered with woods and brush afford more attractive range for live stock than the higher slopes of the mountains and have been used, and are being used, much for the grazing of sheep, whose ravages threaten the destruction of the natural protection to the watershed which, but for their presence, would thrive and be readily improved.

Moreover, the value of these lands for grazing purposes is an inducement for the burning off of the brush for the purpose of still further extending the growth of grass. Besides, unauthorized parties have been cutting down trees which protect the water sources, all of which menaces to the flow of the river would be averted by having these lands placed in a government forest reserve under the guardianship of the forest supervisors and rangers. Extensive schemes for the irrigation of our valley lands from the river have been projected, and surveys and calculations therefor made, and one irrigation canal has been constructed at a large outlay of capital, but further execution has been delayed and their realization, we fear, will be long postponed unless the sources of supply are assured by that effective protection which the government forest reserve system seems alone competent to afford.

The board of supervisors of Santa Barbara County (Exhibit D) base their petition on the same grounds, as does also the chamber of commerce of Santa Barbara County (Exhibit D).

Other petitioners (Exhibit R) represent the importance of this matter to the city of Santa Barbara and to the farming community.

In view of the great importance of this question to the interests represented by the petitioners, we deem it to be our duty to present this matter to the President very fully, in order that the final action in the premises may be based upon a complete knowledge of the facts and the law.

Before presenting the facts and our view of the law, we desire to call the President's especial attention to the accompanying map (Exhibit G). This map, prepared by the surveyor-general of California, discloses the fact that Rancho los Prietos is a narrow strip or tongue of land wedged in between the two forest reservations, and completely surrounded by them, except on the west.

#### THE FACTS.

Rancho los Prietos y Najalayegua is a Mexican private grant owned by the Santa Barbara Water Company, a private corporation, and Mr. Jed L. Washburn. It comprises some 48,000 acres of land, chiefly mountainous in character. Within its boundaries the Santa Ynez River and a number of its tributaries have their sources and secure the major part of their volume. Some 40,000 acres of its area are covered by heavy brush (see Exhibit G), the best conservator of moisture and water flow. The rancho is used as a sheep range, 900 goats and 1,500 sheep having been pastured there during the past season. The sheep and goats foul the water and denude the hills of the brush. In addition, the shepherds frequently start fires that burn over and destroy large areas of the brush, thus causing a constant and permanent injury to the sources of water supply. This condition of affairs constitutes a living menace to the surrounding forest reservations.

Water is exceedingly scarce and very valuable in Santa Barbara County. In the city of Santa Barbara an inch of water (a flow of 9 gallons per minute) will earn 5 per cent on a value of \$6,000, while in the adjacent valleys an inch will sell for irrigation purposes alone at \$2,000. Yet at these valuations the supply does not approach the demand (Exhibit L). The city of Santa Barbara is dependent upon the Santa Ynez River for its water for domestic uses, and is now driving a tunnel, which will be 4 miles long when completed, to reach reservoir sites within this rancho (Exhibit L).

It is of vital importance to the city of Santa Barbara, therefore, as well as to the farming interests of the county, that the waters of the

Santa Ynez River and its tributaries be protected from waste and kept pure.

This is of special importance to the farmers in the valleys to the west as they are dependent upon irrigation, and the Santa Ynez River is their only source of supply.

The owners of Ranch los Prietos are willing to surrender their title to the United States if the rancho be included within a forest reservation, and have agreed to select in lieu thereof an equal area of "non-timbered vacant public land subject to homestead entry." (See Exhibits 1 and 2.)

The question of fact in issue, therefore, is whether the public interest will be the better subserved by allowing this rancho to remain a sheep range or by including it within a forest reservation, so that its supply of water may be protected and fostered for the use of the people of Santa Barbara County.

We assure the President that the material interests of the community are vitally involved in the final decision in the premises.

The foregoing is only a brief statement of the facts.

Exhibit A, herewith, sets forth all of the facts and the reasons why these petitions should be granted very forcefully, and we commend it to the special attention of the President.

#### OFFICIAL REPORTS.

This matter has been reported upon by the following-named officials of the Government: (1) Forest Supervisor Willis M. Slosson, two reports; (2) Forest Superintendent B. F. Allen. (3) Mr. Henry Gannett, U. S. Geological Survey. (4) Mr. J. B. Lippincott, hydrographic engineer, U. S. Geological Survey (see Exhibits G, J, K, O, P, and U herewith). It has also been reported on by Mr. E. S. Sheffield, water commissioner of the city of Santa Barbara (Exhibit L).

Each of these reports recommends favorable action on these petitions.

Forest Supervisor Slosson's report is based chiefly upon the ground that the rancho is a serious "menace to the successful and economical administration" of the two reservations by which it is surrounded.

Forest Superintendent Allen bases his recommendation on the same ground, and adds, as a further ground, that the presence of the rancho in private hands "is also dangerous on account of fire, making it necessary to patrol all its boundaries (about 60 miles in extent), as a fire started on said rancho would very soon reach one or the other of the reserves which surround it."

Mr. Gannett bases his recommendation on the benefits to ensue to the people of the city and county of Santa Barbara. He says:

The reservation of this tract, which includes the headwaters of the Santa Ynez River, is needed by the people of Santa Barbara for the protection of their prospective water supply. At present water for the use of that city, as well as for the irrigation of the neighboring country, is derived from the short streams and springs upon the south slope of the Santa Ynez Range. This is entirely insufficient in quantity, the supply for the city being inadequate at present, and as the city is growing rapidly it will become constantly less and less adequate for its requirements. Foreseeing this the city has commenced a tunnel through the Santa Ynez Mountains, which is now in some 4,700 feet and which will be approximately 4 miles in length when completed, for the purpose of tapping the Santa Ynez River and bringing its waters into the city and the country immediately surrounding it. This tunnel, with the reservoirs contemplated in the basin of the Santa Ynez, will entail a heavy expense for

the people of Santa Barbara, but apparently an inevitable one. It seems to me that the city should be aided in every proper way by the Government, and certainly the inclusion of this region within the reserve, with the accompanying prohibition of grazing within its areas, might be effected.

Mr. Lippincott rests upon the same broad view entertained by Mr. Gannett.

In short, every person who has examined this ground and who is familiar with local conditions, and is skilled in the science of forestry and water protection and propagation, believes that the petitions should be granted, and has so recommended.

THE INTERIOR DEPARTMENT'S DENIAL.

But the honorable the Secretary of the Interior (Exhibit T) has denied the petition. While the honorable Secretary does not so state in his decision, it is evident, after reading Exhibits H, M, and Q, that his action was materially influenced by the fear that the owners of said rancho would select valuable timber land in lieu. His expressed ground of denial is that "it is doubtful whether the addition to an existing forest reserve of a separate and distinct tract of exclusively private lands, containing upwards of 48,000 acres, is within the letter or spirit of section 24 of the act of March 3, 1891 (26 Stats., 1095), authorizing the establishment of forest reserves."

In order to remove the first objection and assure the President that the owners of the rancho entertain no ulterior motives and are not seeking any undue or improper advantage in their proposition to exchange the rancho for other land, the interests involved have secured an agreement with the owners (Exhibits 1 and 2 herewith) by the terms of which they obligate themselves, if the petitions are granted, to convey the rancho to the United States free of all encumbrances. And in lieu thereof they agree to restrict their selections to "nontimbered vacant public land subject to homestead entry."

When the case was first under consideration there was no such agreement present, but one the wording of which evidently created suspicion in the mind of the honorable Secretary of the Interior (Exhibit E). It is submitted that this present agreement should remove all objection heretofore existing, based on an indisposition to subject a large tract of the valuable forest lands of the United States to selection in lieu of this rancho.

In order to arrive at a correct solution of the question raised by the honorable Secretary in respect to the law of the case, it appears to us that we should first examine the law itself and then ascertain how it has been heretofore construed and applied.

Forest reserves are authorized by section 24 of the act of March 3, 1891 (26 Stats., 1103):

That the President of the United States may, from time to time, set apart and reserve, in any State or Territory, having public land bearing forests, in any part of the public lands wholly or in part covered with timber or undergrowth, whether of commercial value or not, as public reservations, and the President shall, by public proclamation, declare the establishment of such reservations and the limits thereof.

By the terms of the act of June 4, 1897, it is provided:

That in cases in which a tract covered by an unperfected bona fide claim or by a patent is included within the limits of a public forest reservation, the settler or owner

thereof may, if he desires to do so, relinquish the tract to the Government, and may select in lieu thereof a tract of vacant land open to settlement not exceeding in area the tract covered by his claim or patent. (30 Stats., 36.)

By the terms of the same act it is provided:

No public forest reservation shall be established, except to improve and protect the forest within the reservation, or for the purpose of securing favorable conditions of water flows \* \* \*.

And a subsequent paragraph of the same act provides:

All waters on such reservations may be used for domestic \* \* \* purposes \* \* \*.

The final paragraph of said act of 1897 provides:

The President is hereby authorized at any time to modify any Executive order that has been or may hereafter be made establishing any forest reserve, and by such modification may reduce the area or change the boundary lines of such reserve, or may vacate altogether any order creating such reserve.

It is seen, therefore, that the President is authorized to include within a forest reservation land covered only with undergrowth, and that one of the chief objects of the forest reservation laws is to secure and protect "favorable conditions of water flows." And, finally, it is seen that the President is authorized to enlarge or contract the boundaries of any such reservation. In short, the President is clothed with complete power and authority and is subject to no limitations or restrictions. His action must depend solely upon his view of the necessities and proprieties in each case. Therefore if the President considers that, on the showing here made, the public interests involved are sufficient to justify the inclusion of this rancho within a forest reservation, he has the authority to so include it.

The doubt expressed by the honorable Secretary of the Interior does not find support in his action in similar cases. It is doubtful whether there has ever been a forest reservation created that has not included large areas of land belonging to private owners, and it is only necessary to cite the action in two cases to show that brush-covered land may be properly so included, and that the boundaries of an established reservation may be enlarged so as to include private holdings.

The first is the case of the Sierra Forest Reserve, in California. It is well known that many hundred thousand acres of this reserve were absolutely barren desert, while an equally large area was covered only by a moderate growth of brush. These lands were largely held by private owners and the only possible public benefit to be derived from their inclusion in said reserve was in the direction of "securing favorable conditions of water flows." No city or farming community was immediately or vitally interested in their reservation, as in the case of the reservation we are urging, but the benefits to flow from their inclusion were entirely in future.

The second case we have in mind is that of the San Francisco Mountain Forest Reserve, in Arizona. That reserve, as originally created, included only the even-numbered sections—that is, only the public lands within its boundaries. The odd-numbered sections, containing about 1,000,000 acres, belonged to the Atlantic and Pacific Railway Company, and were originally excluded from the reservation. Subsequently, however, and, as we understand, upon the petition of the said railway company, and for sound administra-

tive reasons, the President, on the recommendation of the honorable Secretary of the Interior, issued a proclamation modifying the boundaries of the said reserve so as to include all of the lands owned by the railway company.

There is precedent, therefore, for the inclusion of brush-covered land for water protection, and for the enlargement of an existing reserve for the purpose of including lands in private ownership.

There are five forest reserves in southern California, viz: The Pine Mountain and Zaca Lake, the Santa Ynez, the San Gabriel, the San Bernardino, and the San Jacinto, and there is no timber worth mentioning on any of them. They are, however, well covered by a growth of brush, and the chief object in creating them was to protect the brush and thereby protect the water sources, so that the water should inure to the uses of the farmers below. As Rancho los Prietos is identical in character, and as such extensive farming interests are dependent upon the protection and conservation of the waters thereof, identical reasons exist for its reservation and the authority of the President to extend existing reservations so as to include this rancho is not open to reasonable question.

In view of the foregoing, it can not be doubted that the lands of this rancho might lawfully have been included within either of these reserves when they were originally created. Otherwise, very few of the existing reserves are within the provisions of the law, because nearly all of them included private lands. If, then, these lands could have been included in the first instance, it seems obvious, the President being authorized to change the boundaries of any established reserve, that they may now be included. At least either or both of the existing reserves may be vacated or abolished and a new reservation, including these lands, created. In fact, it is quite obvious that the Secretary of the Interior was not greatly influenced in his adverse action on this matter by the construction of the statute adopted by the Commissioner of the General Land Office. The utmost said by him was that "it was doubtful" whether such action would be within the letter or spirit of the law. It is quite apparent, we submit, that his adverse action was chiefly induced by his disapproval of the then existing proposition for exchange under which the owners might have selected valuable timber lands in lieu. We believe that these prejudicial considerations have now been wholly removed by the present agreement of the owners to limit their lieu selections to "nontimbered lands."

It is therefore, we submit, entirely proper to reconsider this matter under its changed aspect and to carefully reexamine the statutes and definitely determine whether any real doubt exists respecting the authority of the President in the premises.

We believe that such reexamination will lead to a certain conclusion that the President's authority is ample, and we are equally certain, also, that the facts of this particular case will be found to be so strong as to command the willing approval of the Secretary of the Interior.

The only objection remaining to be disposed of is merely hinted at by the Secretary of the Interior, but we desire to meet and dispose of it. It is the suggestion that the land of Rancho los Prietos is of little value, and that the owners, in the contemplated exchange, will necessarily be greatly benefited.

Even if this fear had foundation, Mr. President, it does not constitute a sound reason for refusing to meet a public necessity. In order to reach the true and correct solution of the question involved, the matter of gain to the individual, if any, may properly be made entirely subservient and secondary to the public interest involved.

However, Mr. President, there appears to be no substantial ground upon which to rest such a suggestion. While the land itself may be of little value, the water is of great value, and the latter being appurtenant to the land its value may be fairly accepted as the value of the land.

On this basis it is certain that the owners, under their present proposition to select nontimbered public land, will not surrender less than they will receive.

We are in doubt as to the exact volume of water flowing in the Santa Ynez River within the rancho. In his report (p. 10 of Exhibit G) Forest Supervisor Slosson does not make it clear whether there are 150 or 271 miner's inches of water in the river within the rancho; but whichever it is its total value is far in excess of the total value of any 48,000 acres of "nontimbered" land the owners may select. For it is shown (Exhibits L and U) that 1 miner's inch of water, when sold in Santa Barbara for domestic use, will earn 5 per cent interest on \$6,000, and that even "at these valuations the supply does not approach the demand," and that a miner's inch sells readily for \$2,000 for irrigation uses.

If there are only 150' inches they are worth, on their interest-earning capacity, \$900,000, while if there are 271 inches they are worth \$1,626,000. Or if sold for agricultural uses they are worth \$300,000 or \$542,000. It will, we believe, be admitted that "nontimbered public land subject to homestead entry" can not reasonably be given an average value in excess of \$3 per acre. On this basis, then, these owners are offering to accept for their property only a fraction of its actual value.

The accompanying exhibits conclusively establish the fact that this water supply can not be protected and fostered unless this rancho is included within a forest reserve.

Succinctly stated it may be said:

First. Situated as it is, Rancho los Prietos forms a natural part of the forest reserve in Santa Barbara County and without it the system is utterly incomplete and must fail to accomplish the chief end of its existence. Every expert who has examined the property sustains this proposition. This embraces proper conservation of waters at their sources and the practical solution of problems of administration.

Second. The farming interests of Santa Barbara County and the interests of the City of Santa Barbara are vitally concerned in this matter, since there is involved in it not only the volume but the purity and permanency of their water supply. It is a public question of great importance and should justly command the attention and cooperation of the Government within the clear lines of the statute authorizing the selection of lands for the specific purposes asked for.

Third. The modified proposition submitted by the owners is well within the provisions of existing law and regulations respecting selections of lieu lands, and also specifically provides that no timber lands shall be selected. It would thus appear that the owners have given



abundant proof of their disposition to consult the urgent wishes and necessities of the citizens of Santa Barbara and the country to be affected by the proposed reservation.

In view of the foregoing, it is submitted that these petitions should be granted upon the basis of the modified propositions.

Respectfully submitted.

THAYER & RANKIN,  
*Attorneys for the City and County of Santa Barbara.*

**EXHIBIT A.—STATEMENT OF FACTS, AND REASONS WHY THE LOS PRIETOS RANCHO SHOULD BE EMBRACED WITHIN A GOVERNMENT FOREST RESERVE, AND MIGHT BE ADDED TO THE PINE MOUNTAIN AND ZACA LAKE RESERVE.**

#### THE RESERVES.

The Pine Mountain and Zaca Lake Forest Reserve is situated in the counties of Santa Barbara, Ventura, and Los Angeles. It was established by executive order of March 2, 1898, and enlarged by a like order on June 29, 1898, and contains 1,114,594 acres of land, and includes within its limits the San Rafael Mountain Range.

The Santa Ynez Forest Reserve is located chiefly in Santa Barbara County, south of Pine Mountain and Zaca Lake Reserve, and extending in an easterly direction until it approaches and joins the latter across the east boundary line of Santa Barbara, in the county of Ventura. It was established by executive order of October 2, 1899. It contains 145,000 acres of land, and includes the Santa Ynez Range of mountains, which extend along the coast, throughout the length of the reserve, and trend toward the larger San Rafael Range, which they join just across the east boundary of Santa Barbara County, in the county of Ventura, where the two reserves come together.

#### THE SANTA YNEZ RIVER.

The Santa Ynez River, one of the largest in southern California, takes its rise in the high valleys where the two ranges join, and flows in a general westerly direction, parallel with the Santa Ynez Range, for a distance of about 80 miles until it empties into the Pacific Ocean.

In its course it passes through lower and gradually widening levels, and waters three rich farming districts in Santa Barbara County—the Santa Ynez Valley, embracing more than 20,000 acres, Buell Flat, of more than 1,000 acres, and Lompoc Valley, of more than 30,000 acres—all farming land susceptible of irrigation and a large proportion of rare fertility, capable of supporting a dense population when brought under irrigation.

The Santa Ynez Valley, branching into the valley of Los Olivos and Buell Flat, extends along the river for nearly 35 miles to the Santa Rosa Valley, which, with the Santa Rita, extends on down the river about 15 miles, joining the Lompoc Valley, which continues down the river to near its mouth, more than 10 miles farther.

The principal head tributary branches of the river, which constitute its chief sources of supply and drain much the largest area of the watershed, rise and most of their courses are embraced within the Pine Mountain and Zaca Lake Reserve, on the north side of the river, while a few tributary streams which supply the river from the

south head on the north side of Santa Ynez Range, within the boundaries of the reserve of that name. All these supplying sources flow out of the reserves and converge toward the main channel of the river and unite with it within the boundaries of the rancho, through which its course is continued as the main body of the stream, about midway between the north and south boundaries of the eastern wedge-shaped half of the grant. The river then meanders across the other half of the rancho, and when it flows off this ranch it has acquired its permanent or fixed character as a stream, for throughout the remainder of its length of more than 50 miles it receives no substantial accession, with the single exception of the Santa Cruz Creek, which rises in the San Rafael Mountain Range and flows into the main channel within about 8 miles of the western boundary of the Los Prietos Rancho.

The city of Santa Barbara lies on the shore of the Pacific Ocean, across the Santa Ynez Range, directly opposite the headwaters of the river. It has now a population of 5,000 inhabitants within the city limits, and with its environs—Montecito, Summerland, and Patera—will include a population of 12,000 residents.

This whole region or neighborhood has no other adequate water supply and must eventually depend upon the Santa Ynez River to supply its needs. This will permanently withdraw a large amount of water from the Santa Ynez River.

The irrigation of more than 60,000 acres of level land bordering upon the lower channel of the river, and the domestic uses of the inhabitants thereof, will depend upon the constancy of its flow.

#### THE LOS PRIETOS RANCHO.

The Rancho Los Prietos y Najalayegua is a Spanish grant containing 48,728 acres of land of a narrow wedge-shaped form, lying on both sides of the main channel of the Santa Ynez River, at the head of the stream.

It is bounded on the north by the Pine Mountain and Zaca Lake Forest Reserve; on the south by the Santa Ynez Forest Reserve; and on the east the narrow end of the wedge terminates at the boundary line between Santa Barbara and Ventura counties, where the two reserves and mountain ranges join together.

An examination of the map of the State of California, compiled by the Interior Department and displaying the forest reserves within the State, shows that this rancho penetrates into the heart of this reserved territory—the two reserves uniting at its east end now constitute, for all purposes, one reservation.

The river here takes a substantially east and west course and flows nearly through the center of the rancho, which stretches along the main stream for a distance of about 22 miles, in an easterly and westerly direction. Throughout the eastern half of this distance the ranch is long and narrow, being only 2 miles across from north to south; the western half is more nearly quadrangular, having a north and south diameter of from 6 to 8 miles.

The official survey by which the grant was located and segregated from the public domain, as is usually the case in all Spanish grants, embraced the main stream, principal fountain heads or springs, and sources of water supply of the Santa Ynez River, the watershed of

that stream being entirely controlled, though not embraced within its boundaries. Its surface is rugged and broken. It includes throughout its length the main valley of the Santa Ynez River, having a level breadth of from 2 to 4 miles at its western boundary, but as you ascend the stream this narrows very rapidly, until through more than half the length of the rancho the foothills approach the banks of the stream and no considerable areas remain. Steep, narrow canyons branch out at frequent intervals and these are hedged in by bold mountain spurs, springing from the main ridges which surround the rancho on all sides.

#### REASONS FOR INCLUDING THE RANCHO IN THE RESERVE.

The main purpose of the Federal Government in establishing forest reserves in a semitropic climate like southern California is to protect existing and increase the future water supply. The slow growth of timber in those regions makes the returns from forest culture to supply timber too remote for present consideration, and the effect of forest growth upon climate is too problematical as yet for serious consideration. But the influence of increased forest areas on the conservation of the water supply is plainly apparent. It has passed the stage of theory and experiment, and its practical application has become a prominent feature of governmental policy. In a climate like southern California, where the rainfall is always limited, frequently scanty, and on occasions almost wanting, any artificial means whereby the water which falls in rain may be conserved and prevented from waste is always an object of supreme public interest.

#### INCREASING THE AREA OF THE FOREST FLOOR INCREASES THE CONSTANT VOLUME OF THE WATER IN THE STREAMS FLOWING THEREFROM.

The advantage of a forest cover upon the earth's surface in conserving the water supply is well known to all who have given attention to the subject. This can only be had by protection and guardianship. If a given territory can be protected from the wanton and careless depredations of man and the natural invasion of animals and guarded against fire—that greatest destroyer of forest growth—then nature will soon adorn her face with a delicate tracery of trees, shrubs, vines, and vegetation, which will retain moisture, lower the temperature of the surface atmosphere, and lessen the absorbing influence of the sun—that greatest consumer of water—which the cultivation of the earth's surface requires.

In order that the natural storage capacity of the earth's surface may be increased and moisture spared from waste, a dense undergrowth of shrubs, vines, and herbaceous plants is essential as a protecting mantle against the sun's rays. Where a growth of timber is maintained and the ground is covered with a mat of fallen leaves and vegetable mold, a large proportion of the rainfall is absorbed by the surface soil and then stored, to be gradually distributed by springs, streams, and percolating channels. The cover acts as a protection to the existing soil to prevent its waste by erosion and also constantly adds new layers of soil, and thus increases the capacity of the area to sustain vegetable growth.

## INCREASING THE AREA OF FOREST FLOOR CHECKS EROSION.

A highly important element to be considered, and one which frequently is not given due weight, is the protection which a forest cover gives to the mountain sides against erosion of the soil through torrential waters, which gather at each heavy rainfall. Many of the mountains in California, and the ranges mentioned are not exceptional, exhibit vast spaces completely denuded of every species of vegetation and exposing to the glaring rays of the sun the underlying strata of bare rock. These spaces act as cast heat radiators, which visibly reflect the heat of the sun and perceptibly raise the temperature of the superjacent atmosphere, while they act as unrestrained gutters and conduits to accelerate the flow of an accumulated head of water on the foothills and plains below, where the soil is more and more disturbed and carried off by the turbid and roily streams. On the other hand, in a region where the mountain sides are well protected by a forest growth the rain descending upon this floor, which nature provides to this very end, is largely absorbed, and when the whole soil is saturated the surplus taking a more gentle and gradual descent, percolating through the soil and detritus, reaches the streams so quietly and undisturbed that only natural channels are occupied, and the creeks and rivers flow on, clear and limpid, in the midst of the storm.

The truth of these natural phenomena has for ages, perhaps unconsciously, been taught to every traveler that gazed upon the blending of the waters of the Mississippi and the Missouri. The former drains a comparatively well-wooded section where forest influences have had their effects, while the other flows through a vast treeless region. "In one, erosion was at a minimum, in the other at a maximum."

## DANGERS FROM FIRE.

The great adversary of the forest is fire. Not only does it destroy the present existing woody cover, but after it has done this it exposes the area visited to the new destructive force of falling water and unfits it to utilize the benefits of the raindrops by staying their course and storing their energy. That fluid, which when regulated by the natural restraints of forest cover becomes a lasting blessing that feeds and sustains the vegetable life of the region, becomes when unrestrained a destroying and uncontrolled power of evil. The goodly friend has become a bitter foe.

The danger from exposure to fire arises almost exclusively from human intervention.

The susceptibility to fire and the increased risk may, however, arise from destruction of herbage and increased litter by pasturing animals; but the chief and most disastrous damage to which forest cover is exposed from animals is in the disturbance and breaking up of the mat by cattle paths and sheep trails, as well as by their trampling. These causes increase the liability to erosion and washing during the rainy season. Besides, stock browse upon the budding twigs and sprouting plants and destroy the greenage or verdure of the forest, so that it is less resistant to sparks or the intense heat of fire.

If the dense thickets of low growth known as "chaparral," which cover all these mountains, can be protected against fires which periodically sweep clean the mountain sides and leave them exposed and

bare to weather, the water-carrying capacity of these mountains will be immeasurably increased, the constancy of the springs and streams will be maintained throughout the year when otherwise they would be exhausted by the early summer, and the mountains themselves will escape the denuding effects of torrential waters. These thickets when undisturbed for a few years are so dense, fresh, and green that they form a shady canopy, under which the air is cool and the soil humid, protected by a cover of decaying leaves. A perfect wind-break and sunshade is afforded, and the whole forms a certain barrier to check the devouring flames of a mountain fire.

#### THE SOURCES OF A STREAM REQUIRE THE MOST PROVIDENT GUARDING.

So great an authority upon the subject as the Hon. John R. Noble, who, while Secretary of the Interior, identified himself forever with the inauguration of the system, in an address before the Forestry Congress at Chicago, in 1893, summarized the whole government plan as "the policy of reserving the forests at the fountain heads of our rivers."

The upper mountain valleys are the nurseries of the fountains which supply the rivers of the plains.

The greatest necessity exists for the protection of the radiating branches, brooks, rills, and rivulets, where the waters are divided into small and shallow streams and the proportional exposure to evaporation and disturbance is far greater than after the accumulated waters have reached the main channel and flow between fixed banks with an accelerated current.

That eminent expert, B. E. Fernow, in an interesting paper on "Relations of forests to water supply," Bulletin No. 7, Department of Agriculture, Forest Divisions, thus states an important principle affecting the subject in hand: "The surface exposed determines the amount of evaporation from water courses, but if the amount of evaporation is related to the available volume of water it will appear that the smaller and slower run loses proportionately more than the larger, which thus exhibits the value of the protective character of accumulation."

It will thus be seen that in the radial rivulets which trickle down from the fountain springheads to form the main channel of the river the ratio of evaporation is destructive of their very existence, while after they have united together and formed the main stream flowing in a well-defined channel with an increased depth and velocity the loss by evaporation is greatly reduced.

It is therefore of chief importance to protect a river at its sources until its headwaters have united in a main channel. These delicate and sensitive rills require all the fostering care and protection that the most perfect forest cover can supply—shade, low temperature, relative humidity, protection against air currents and mechanical disturbance.

#### THE ADVANTAGES OF THE RANCHO TO THE RESERVE.

Situated as it is, the Los Prietos rancho forms a natural part of the forest reserve in Santa Barbara County. Without it the system is utterly incomplete and must fail to accomplish the chief end of its existence locally.

The northern part of the Pine Mountain and Zaca Lake Reserve, largely, and the entire Santa Ynez Reserve, almost exclusively, is subservient to the protection of the water supply of the Santa Ynez River, which is a chief object for which it was established. The benefits which the public should derive from these forest reserves just mentioned are substantially neutralized by the injection into their midst at the most vital part of the watershed of this unprotected territory.

This rancho was located by its grantees to control the watershed of the Santa Ynez River, and the Government should control it in order to make the protection of that watershed effectual.

It has been wisely said, "Without forest management, no national water management is possible," and it will readily be seen that all the benefits which might arise from the protected areas in question would, without doubt, be destroyed through the exposures, dangers, and waste brought about by the unprotected area within the boundaries of the rancho.

The protection of the reserves can not be effective while the long central strip within the rancho is under private ownership, open to campers, cattle, sheep, and goats, exposing them to dangers from fire through the carelessness of men and destroying the forest cover by the inroads of browsing cattle, sheep, and goats. In addition to these perils from intrusion into the reservation there would remain the constant risk of fires originating on the rancho and spreading into the accumulated undergrowth which will be always found upon the reserves.

The construction of trails for rangers to reach exposed points when fighting fires and for maintaining patrol to guard and supervise the protected areas depends for its success upon concentration and system. The Los Prietos rancho now acts as an insuperable obstacle against these necessary purposes.

Occupying the very heart of the region to be protected, the stations of the rangers should be upon that strip, and the trails should all cross it so that distance may be saved and effective inspection promoted. From that strip the north side of Santa Ynez and the south side of the San Rafael Range are both visible and can be reached by easy access. By this means efficiency in guarding against danger and economy of management will both be promoted.

The difficulties of keeping the reserves free from domestic animals—cattle, horses, sheep, and goats—is vastly increased by the situation of the rancho since, instead of guarding a uniform frontage, the long and narrow strip, upon which it is difficult if not impossible to keep animals confined, must be closely watched, and more than 40 miles of added frontage must be guarded.

On June 4, 1897, Congress provided for the topographic survey of the forest reserves under the supervision of the Director of the United States Geological Survey, and authorized that department to gather necessary data for the information of the President and Land Department, and forest experts were put into the field to study the subject, and the results appear in the official reports.

A notable contribution to the literature upon the subject is the fifth part of the Nineteenth Annual Report of the United States Geological Survey, Charles D. Walcott, Director.

Director Walcott, in an article on the subject of "The United States Forest Reserves," published in the *Popular Science Monthly* in

November, 1897, reviewing the whole work of the department, says: "Private ownership of forest lands within or adjoining forest reserves can not but be detrimental to the interests of the forests and to the people to whom they are tributary."

If the area embraced within the boundaries of the Los Prietos Rancho should remain in private ownership, unprotected from the natural dangers which oppose the conservation of the water supply, the benefits resulting from the guardianship in the reserves would be completely offset, and in at least one instance—that of erosion—liability would be increased.

The conservation of the water supply at the springheads of the tributary branches of the main river which flow through the reserves would be rendered unavailing if a considerable length of these tributaries, before they reach the main channel, are exposed to the exhaustive influences of evaporation by sun and wind and the countless dangers of an unprotected area. These losses would more than make up for the saving above.

On this rancho is the ganglionic center of the river, where the radiating branches concentrate to form the main body of the stream, which does not attain its greatest resistant power until it flows on past its western boundary.

The Santa Ynez River represents in that local watershed the main arterial system, while the outspreading branches, taking their sources within the area of the reserves, resemble the veins which distribute the fluid from the extremities.

The higher mountain summits are all within the reserves, while the more gentle slopes of the foothills are included in the rancho.

The effect of protecting the heads of the streams is to increase their flow and conserve the water which falls, but if this is precipitated upon barren hillsides lower down before the water reaches a comparatively easy flow over gentle gradients, it will be only increasing the quantity to work erosions, denuding the steeper hillsides of soil, and rendering them incapable of sustaining vegetation. This condition will encroach year by year, working higher up the elevations, and invading the reserves by a like natural process that exposes them to fires.

The peculiar configuration of this watershed makes the practical working out of the problem a very instructive example in forestation.

The benefits to 12,000 residents of the coast side of the Santa Ynez Range when served with the water for drinking and domestic purposes, and the advantages to the occupants of the 60,000 acres of irrigable land situated on the borders of the Santa Ynez River on its course to the sea, make the public interests of sufficient magnitude to deserve consideration. In addition to that, it is conceived that no more suitably situated watershed can well be found—all within a public forest reserve, which this would be after the desired action—in which exact and scientific experiments, testing the effects of this public policy, can be studied to such advantage.

## EXHIBIT B.—PETITION OF SUNDRY CITIZENS OF SANTA BARBARA COUNTY, CAL. (LOMPOC AND SANTA RITA VALLEY), TO SENATOR GEORGE C. PERKINS.

HON. GEORGE C. PERKINS,  
*United States Senator, State of California:*

The undersigned, residents and landholders in the Lompoc and Santa Rita Valley, in the county of Santa Barbara, State of California, respectfully petition you to promote such congressional legislation and such executive action as may be required to effect the acquisition by the Government of the United States of the lands covering the headwaters of the Santa Ynez River, in said Santa Barbara County, and the watershed of that river immediately adjacent to the main stream, and particularly the lands included in the Rancho los Prietos y Najalayegua, and the inclusion of said lands within one of the forest reservations already created by proclamation of the President and named the "Pine Mountain and Zaca Lake Forest Reserve," which was set apart as such reserve by the proclamation of the President dated the 2d day of March, A. D. 1898, and enlarged by proclamation of the President dated the 29th day of June, 1898, and the Santa Ynez Forest Reserve, created by proclamation of the President of the United States dated the 2d day of October, 1899.

Lompoc and Santa Rita valleys, properly so called, is that part of the county of Santa Barbara which lies along either bank of the Santa Ynez River below the Santa Ynez Valley, extending for a length westward along the course of the stream for a distance of about 20 miles to the Pacific Ocean, with an extreme width of about 5 miles, including the sites of Stewart post-office and the town of Lompoc and embracing about 30,000 acres of agricultural land.

This region, although now sparsely settled, is capable with the development of its natural resources of supporting a numerous and prosperous population. Its agricultural enterprises have not prospered for several years last past owing to the deficiency of rainfall, and it has become apparent that for its future prosperity it must depend upon the irrigation of these lands, especially with the waters of the Santa Ynez River. An examination of the map which accompanies this petition will show the great importance of the forest reserves above mentioned for the protection of the watershed upon which the Santa Ynez River mostly depends for its flow and urgent need of completing that protection by including the lands which extend from the boundaries of the reserves down to the channel of the river. These lands, while partly covered with woods and brush, afford more attractive range for live stock than the higher slopes of the mountains, and have been used and are being used much for the grazing of sheep, whose ravages threaten the destruction of the natural protection to the watershed, which but for their presence would thrive and be readily improved. Moreover, the value of these lands for grazing purposes is an inducement for the burning off of the brush for the purpose of still further extending the growth of grass, besides unauthorized parties have been cutting down trees which protect the water sources, all of which menaces to the flow of the river would be averted by having these lands placed in a government forest reserve under the guardianship of the forest supervisors and rangers. Extensive schemes for the irrigation of our valley lands from the river have been projected, and surveys and calculations therefor



made, and one irrigation canal has been constructed at a large outlay of capital, but further execution has been delayed and their realization, we fear, will be long postponed unless the sources of supply are assured by that effective protection which the government forest-reserve system seems alone competent to afford.

We therefore urgently solicit your efforts in Congress and with the President for the securing that protection for us and the many who then will come to live with us in a region whose agricultural prosperity will be assured.

SANTA BARBARA COUNTY, CAL.,

November 15, 1901.

H. Poland, E. M. Sheridan, J. W. Graham, C. P. Gragg, James Renne, J. A. Gragg, O. Hooves, John Rohnachan, R. H. Amon, B. F. Rezendez, F. S. Lewis, W. A. Saunders, Z. W. Saunders, D. T. Truett, T. F. Fox, D. C. Saunders, L. P. Tolladay, P. Eddington, G. W. Moore, S. K. Shillings, C. R. Corning, E. N. Mabrey, A. McLean, C. Cooper, E. M. Dickey, J. M. Sheridan, Chris Hausen, L. D. Streeter, George A. Parker, F. M. Dyer, F. H. Dean, J. D. Balck, P. H. Baker, W. S. Munch, J. B. Rhea, J. S. Graham, G. W. Hackett, H. L. Hall, A. C. Warnick, J. B. Barker, D. Douglas, W. L. Talbott, A. L. Norser, Chas. Arkley, Walter Espson, A. M. Tucker, T. R. Archer, J. M. Devant, J. S. Harris, H. E. McCabe, L. S. Douglas, H. A. Barker, Geo. A. Smith, George Vest, M. McMinn, H. A. Besk, H. P. Morrey, J. F. Frick, T. Crews, Geo. W. Kelley, Arthur Rudolph, L. Kline, J. N. Saunders, E. Schuyler, E. Harman, W. H. Sudden, E. L. Walley, J. B. Dean, C. Douglass, John C. Lind, H. C. Dornock.

EXHIBIT C.—PETITION OF SUNDRY CITIZENS OF SANTA BARBARA COUNTY, CAL., TO SENATOR GEORGE C. PERKINS.

HON. GEORGE C. PERKINS,

*United States Senator, State of California:*

The undersigned, residents and landholders in the Santa Ynez Valley, in the county of Santa Barbara and State of California, respectfully petition you to promote such congressional legislation and such executive action as may be required to effect the acquisition by the Government of the United States of the lands covering the headwaters of the Santa Ynez River in said Santa Barbara County and the watershed of that river immediately adjacent to the main stream, and particularly the lands included in the Rancho los Prietos y Najalayegua, and the inclusion of said lands within one of the forest reservations already created by proclamation of the President and named the "Pine Mountain and Zaca Lake Forest Reserve," which was set apart as such reserve by the proclamation of the President, dated the 2d day of March, A. D. 1898, and enlarged by proclamation of the President, dated the 29th day of June, 1898, and Santa Ynez Forest Reserve, created by proclamation of the President of the United States, dated the 2d day of October, 1899.

The Santa Ynez Valley, properly so called, is that part of the county of Santa Barbara which lies along either bank of the river of that name below San Marcos Rancho, extending for a length westward along the general course of the stream for a distance of about 20 miles, with an extreme width of about 5 miles, including the sites of the towns of Santa Ynez, Ballard, and Los Olivos, and embracing about 30,000 acres of agricultural land. This region, although now sparsely settled, is capable with the development of its natural resources of supporting a numerous and prosperous population. Its agricultural enterprises have not prospered for several years past, owing to the deficiency of rainfall, and it has become apparent that for its future prosperity it must depend upon the irrigation of its lands chiefly with the waters of the Santa Ynez River. An examination of the map which accompanies this petition will show the great importance of the forest reserves above mentioned for the protection of the watershed upon which the Santa Ynez River mostly depends for its flow and urgent need of completing that protection by including the lands which extend from the boundaries of the reserves down to the channel of the river. These lands, while partly covered with woods and brush, afford more attractive range for live stock than the higher slopes of the mountains, and have been used and are being used much for the grazing of sheep, whose ravages threaten the destruction to the natural protection to the watershed which but for their presence would thrive and could readily be improved. Moreover, the value of these lands for grazing purposes is an inducement for the burning off of the brush for the purpose of still further extending the growth of grass, besides which unauthorized parties have been cutting down trees that protect the water sources, all of which menaces to the flow of the river would be averted by having these lands placed in a government forest reserve and under the guardianship of the forest supervisors and rangers. Extensive schemes for the irrigation of our valley lands from the river have been projected, and surveys and calculations therefor made, but their execution has been delayed and their realization we fear will be long postponed unless the sources of supply are assured by that effective protection which the government forest reserve system seems alone competent to afford.

We therefore urgently solicit your efforts in Congress and with the President for the securing that protection for us and the many who will then come to live with us in a region whose agricultural prosperity will be assured.

SANTA BARBARA COUNTY, CAL., *November —, 1901.*

D. E. Brant, M. Raymond, A. M. Boyd, Edgar B. Dawson,  
U. G. Raymond, H. Nossler, J. F. Smith, John Todd,  
D. W. Strathan, Simms Hartman, J. B. Cunnane,  
John Wright, Wm. Hill, R. M. Everts, M. D., A. A.  
Ricker, Ldela Custa, R. E. Naleveri, C. O. Gardner,  
J. L. Henderson, J. R. Lair, Carroll N. Minneton,  
H. Muncton, W. O. Barnes, T. B. Thompson, Thomas  
J. Davis, D. D. Davis, E. H. Thralkiel, M. Ledes,  
F. Matter, R. W. Smith, Samuel Lyons, Lowell T.  
Straukton.

EXHIBIT D.—CHAIRMAN OF THE COMMITTEE ON PUBLIC UTILITIES, SANTA BARBARA, CAL., TO THE SECRETARY OF THE AMERICAN FORESTRY ASSOCIATION, INCLOSING RESOLUTIONS OF THE BOARD OF SUPERVISORS AND THE CHAMBER OF COMMERCE OF THE COUNTY OF SANTA BARBARA, CAL.

SANTA BARBARA, CAL., *December 6, 1901.*

F. H. NEWELL, Esq.,

*Secretary of the American Forestry Association,*  
Washington, D. C.

DEAR SIR: I inclose you copy of resolution passed by the board of directors of the chamber of commerce of Santa Barbara County, Cal., on the 4th instant, with reference to the extension of the boundaries of the Santa Ynez Reserve or the Pine Mountain and Zaca Lake Reserve so as to include in the one or the other (more probably in the Santa Ynez Reserve) the Rancho Los Prietos y Najalayegua, and a copy of the resolution passed by the board of supervisors of the county of Santa Barbara, to which the resolution of the chamber of commerce refers. After the passage of the resolution by the chamber of commerce the matter was referred to the committee on public utilities, of which I am chairman, to correspond with your association and earnestly solicit your support and aid in prompting such legislation and executive action as will accomplish this perfecting and protection of these reserves and the conserving and controlling of the waters of this important stream, the source of supply for irrigation of a large territory.

What is asked is in direct line with the policy of the President, as displayed in his message, and with that of your association as we understand it. This Rancho of Los Prietos y Najalayegua, consisting of 48,000 acres, is surrounded by the two reserves, except on the west side, and is a great obstruction wedged between them, menacing them with danger from fires.

It is as valuable to this extent for forest-reservation purposes as the two existing reserves, embracing as it does the headwaters and greater flow of the stream.

Independent of the economic importance of bringing this territory within the police rules and regulations of a reservation to the owners of lands dependent upon this river for water supply, it is necessary for the protection of the game upon the surrounding forest reserves that it be included in one or the other of them.

This tract of land or rancho would have been included in one of the reserves had it been deemed to be the subject of reservation by proclamation of the President, but being held by private ownership under Mexican grant, it was thought necessary to exclude it.

If action be taken to make it part of a reservation an appropriation for the purchase of this property will not be required, as the present owners have given assurances that they will accept government land in exchange.

Information in detail concerning the physical character of this tract of land and the adjoining reserves can be obtained from Gen. B. F. Allen, superintendent of these reserves, who is now in Washington.

We sincerely hope that your association will feel justified in furthering this public utility.

I remain, respectfully, yours,

CHARLES F. CARRIER, *Chairman.*

RESOLUTION BY THE BOARD OF SUPERVISORS OF THE COUNTY OF  
SANTA BARBARA., CAL., DECEMBER 2, 1901.

Whereas a very large part of the county of Santa Barbara is embraced within a succession of valleys lying along the course of the Santa Ynez River and called locally the Santa Ynez Valley, which extends from the western boundary of the Rancho Los Prietos y Najalayegua westwardly to the Santa Rosa rancho, a distance of about 35 miles, the Santa Rosa and Santa Rita valleys extending a distance of about 15 miles along the river to the immediate neighborhood of the town of Lompoc; and the Lompoc Valley, which extends from the west boundary to the Santa Rita rancho to the the Pacific Ocean, a distance of 10 miles, making a total length of about 60 miles from the Rancho Los Prietos y Najalayegua to the ocean, which valleys contain a vast extent of farming lands of excellent quality, a careful estimate of which gives for the Santa Ynez Valley 30,000 acres of farming land and for the Lompoc Valley 13,000 acres of very rich nearly level alluvial deposit; and .

Whereas a large portion of this great territory can be conveniently irrigated from the Santa Ynez River, which traverses its entire length, and although now but thinly populated, may through the development of its natural resources and particularly by the establishment of extensive streams of irrigation from the river become the home of a large and prosperous agricultural community; and

Whereas it is of the greatest importance for the encouragement and success of irrigation enterprise that the sources of water supply should have all the natural protection which can be secured from them, and the most efficient means of securing such protection hitherto devised is by having the watersheds supplying the streams, upon which the irrigation must depend, embraced within Government forest reservations, so that the coverings of forest and brushwood, which check the wasteful floods and maintain a copious flow of the streams, may be preserved and improved; and

Whereas the headwaters of the Santa Ynez River, including over 20 miles in length of the beginning of its course (one-fourth of the entire length of the stream), and many important tributaries are embraced within the Rancho Los Prietos y Najalayegua, which has intruded like one enormous wedge between the Pine Mountain and Zaca Lake Forest Reservation and the Santa Ynez Forest Reservation, rendering more difficult the effective management of those reservations and exposing them to serious danger from fires originating on the rancho and the inroads of browsing sheep and cattle; and it is the earnest desire of the supervisors of Santa Barbara County, who have at heart the advancement of the interests of every part of the county, that the conservation of the waters of the Santa Ynez River should be made more effectual by including within the forest reserves mentioned the whole of the Rancho Los Prietos y Najalayegua.

*Be it resolved by the board of supervisors of Santa Barbara County,* That the United States Senators from California and our Representative in Congress from this congressional district be earnestly solicited to promote such congressional legislation and to urge such executive action on the part of the President as may be required to effect the inclusion within a forest reservation of the rancho above named; and a copy of this resolution be forwarded to each of them.

Passed and adopted by the board of supervisors of the county of Santa Barbara, State of California, at a regular meeting of said board this 2d day of December, A. D. 1901.

E. C. TALLANT, *Chairman of the Board.*

Attest:

[SEAL.] C. A. HUNT, *Clerk.*

Filed December 2, 1901, C. A. Hunt, clerk.

STATE OF CALIFORNIA,

*County of Santa Barbara, ss:*

I, C. A. Hunt, county clerk and ex officio clerk of the board of supervisors of the county of Santa Barbara, State of California, do hereby certify that the foregoing resolution was passed by the board of supervisors of said county and State at a meeting of said board duly held on Monday, the 2d day of December, 1901, and that the same appears of record on the minutes of said board of said date.

Witness my hand and seal of said board, this 6th day of December, A. D. 1901.

C. A. HUNT, *Clerk.*

RESOLUTION BY THE CHAMBER OF COMMERCE OF THE COUNTY OF SANTA BARBARA, CAL., DECEMBER 4, 1901.

Whereas the policy of the United States Government, in harmony with which are the President and the Department of the Interior, of protecting, conserving, and controlling streams that are the genius of the agricultural wealth of regions where the rainfall is limited, by the creation and maintenance of forest reserves, has proved a success in a greater degree than was anticipated, is illustrated in our own State; and

Whereas the Santa Ynez River is one of the most important of all the streams upon which are dependent irrigable lands of the county of Santa Barbara; and

Whereas the headwaters and the great volume of this stream are embraced within the boundaries of a tract of land held in private ownership known as the Rancho los Prietos y Najalayegua resting as a great obstruction between the two forest reserves, the Pine Mountain and Zaca Lake Reserve and the Santa Ynez Reserve, and which should be included in one or the other of the reserves in order to insure the benefits the incidents of these reserves; and

Whereas the citizens of the valleys tributary to and dependent for their productiveness and development upon this stream have memorialized our Senators and Representatives to promote such legislation and secure such executive action as will secure the inclusion of said rancho within the boundaries of one of the existing forest reserves, and the board of supervisors of this county, guided by the voice of the people, has by resolution displayed the necessity of such action and solicited of our Senators and Representatives the furtherance of this project for the public benefit; and

Whereas the extension of the boundaries of the forest reserve so as to include this property is in harmony with the policy and economy of the American Forestry Association:

*Be it resolved,* That the chamber of commerce of Santa Barbara County is heartily in accord with the board of supervisors of the

county of Santa Barbara in its efforts to secure the inclusion of the Rancho los Prietos y Najalayegua within one or the other of the existing forest reserves, and indorses its action in the matter; that it, the chamber of commerce of Santa Barbara, solicits the earnest effort of our Senators and Representatives in Congress and the American Forestry Association to secure, if possible, the perfecting of our forest reserves by the inclusion within the boundaries of the one or other thereof of the Rancho los Prietos y Najalayegua; and that a committee of three is appointed by the president of the chamber to have the matter in charge and take such action as may be best for the promotion of this public benefit.

That a copy of this resolution be transmitted to each of our honorable Senators and Representatives in Congress and to the American Forestry Association.

The foregoing resolutions were unanimously adopted at a regular meeting of the board of directors of the chamber of commerce of Santa Barbara County, held Wednesday evening, December 4, 1901.

Attest:

[SEAL.]

C. M. GIDNEY,  
*Secretary of the Chamber of Commerce  
of Santa Barbara County.*

EXHIBIT E.—JED L. WASHBURN AND THE SANTA BARBARA WATER COMPANY TO THE SECRETARY OF THE INTERIOR, FEBRUARY 19, 1902.

The SECRETARY OF THE INTERIOR OF THE UNITED STATES.

SIR: In obedience to the expressed wishes of the people of Santa Barbara County, Cal., and various official and commerial bodies of said county, the undersigned, Jed L. Washburn, as the owner of 31,760 acres and the Santa Barbara Water Company as the owner of 16,960 acres of the Rancho los Prietos y Najalayegua in said county, if the same shall be with reasonable promptness included within one of the government forest reserves, hereby offer to convey the same to the United States free from all encumbrances in consideration of being granted the right to take lands of the Government domain, not otherwise appropriated, of equal area of the class of land valued by the Government for disposition under the homestead and timber and stone acts, at \$2.50 per acre, deeming said rancho to be of equal value, and to select the same within one year from the time such right is so vested, reserving, however, to said water company the lands covering two dam sites which have already been surveyed for storage reservoirs, aggregating not over 160 acres, provided said water company is secured the privilege of covering the necessary lands with water backed up in the reservoir sites by the dams and the right of way for the aqueduct and for a road from each dam site to the boundary of the rancho.

The said water company further consents that the land so reserved be made subject to forest reserve regulations and to the supervision of the officials and government employees in charge of the reserve.

Very respectfully,

JED L. WASHBURN,  
SANTA BARBARA WATER COMPANY,  
By R. C. CANFIELD, *President.*  
H. C. THOMPSON, *Secretary.*

Dated February 19, 1902.

EXHIBIT F.—SENATOR THOMAS R. BARD TO THE SECRETARY OF THE INTERIOR,  
MARCH 6, 1902.UNITED STATES SENATE,  
COMMITTEE ON FISHERIES,  
*Washington, D. C., March 6, 1902.*The SECRETARY OF THE INTERIOR,  
*Washington, D. C.*

SIR: I beg to present to you herewith the formal application of the citizens of Santa Barbara County, made through their duly authorized agent, Jarrett T. Richards, to have the boundaries of either the Pine Mountain and Zaca Lake Forest Reserve or of the Santa Ynez Forest Reserve extended so as to include within them what is known as the Rancho los Prietos y Najalayegua, appended to which application is the offer of the sole owners of the property to accept, in exchange for it, lands of the United States Government domain, not otherwise appropriated, of equal area, of the class of land valued by the Government for disposition under the homestead and timber and stone acts, at \$2.50 per acre, which the owners believe to represent the value of the property to be surrendered.

The honorable the Commissioner of the General Land Office, in his letter of January 11, 1902, forming part of his report upon this matter, as informally presented by Senator Perkins and myself, and in which report you concurred, says:

6. The owners have made no offer of any kind, and there is no assurance, therefore, that they will accept any kind of proposition.

\* \* \* \* \*

8. If it is to be embodied in the reserve, then it would appear best to try to buy the land from the proper owners, but to guard against any "option" speculation, and also against the retention of the lands by the owners in such a form as to create a serious obstacle to the management and usefulness of the reserve.

9. Until a willingness of the owners themselves is assured by offer of contract, a costly investigation of the case by this office does not seem to warrant.

The offer of the owners, accompanying the present application, meets these objections and certainly displays the transaction to be free from the most objectionable character of a speculation by the owners at the expense of the Government.

I sincerely trust that the department will now consider favorably this application, the granting of which the citizens of Santa Barbara deem of vital importance to them, and which they urge with such great importunity through their representatives; and that it will, at as early a date as practicable, take the preliminary steps toward ascertaining the true value of the lands offered to be surrendered, and toward effecting, if possible, the acquisition of it for forest reserve purposes.

Yours,

THOMAS R. BARD,  
*United States Senator.*

EXHIBIT G.—WILLIS S. SLOSSON, FOREST SUPERVISOR, TO B. F. ALLEN, FOREST SUPERINTENDENT, JUNE 8, 1902.

Hon. B. F. ALLEN,

*Forest Superintendent, Los Angeles, Cal.*

SIR: I herewith have the honor to submit report of examination of the "Rancho los Prietos y Najalayegua," made by your direction, as per commissioner's letter "R" L. M. S. of April 5, 1902.

I found it a physical impossibility to cross the land every 400 yards as per instructions, but went along the divide so that I could look over the whole grant; went down the Santa Ynez River from its source to the San Marcus grant; up every canyon passable, and onto the mountains, so that I could make as thorough an examination as possible. I have divided the rancho into tracts to report on suitable to said examination. The map attached hereto was furnished me by the United States surveyor-general, W. S. Graham, San Francisco.

TRACT A.

1. Topography:

(a) All mountainous.

(b) All steep.

(c) Not any level.

(d) All rough.

(e) The Santa Ynez, this tract being about the source of said stream.

There is a good spring about where the red x is on map, and there is water in one canyon on the north side.

2. Soil:

(a) What there is is shallow; covers about one-half the tract.

(b) It is all sand, or decomposed sandstone.

(c) One-half stony, and stones very close to surface of the other half.

(d) Not any swampy land.

3. Character of the land:

(a) Only a few fir trees in one canyon on south side of tract.

(b) All covered with a rough brush growth, not considered useless in this country. All burned over a few years ago.

(c) Not any bare land.

(d) Not any grazing land.

4. No use made of it.

5. Not any improvements on it.

TRACT B.

1. Topography:

(a) One-half mountainous.

(b) One-quarter steep.

(c) Two hundred acres level.

(d) One-quarter rough.

(e) The Santa Ynez River crosses tract from east to west. The Najalayegua Creek parallels the Santa Ynez on south side of tract. On the north side, the North Fork, which has two branches, empties into the Santa Ynez.

2. Soil:

(a) Two-thirds of the tract is covered with a shallow soil, from 2 inches to 2 feet deep.

(b) All a sandy gravel soil.



(c) Stone crops out and is close to surface over whole tract.

(d) Not any swampy soil.

3. Character of the land:

(a) Live oak trees are to be found along the Santa Ynez, Najalayegua, and North Fork canyons, but there is not what might be called a stand of timber on over 10 acres.

(b) That portion of tract lying south of Ynez River has a heavy brush cover. On the north side the cover is lighter, having been burned off a few years ago. Two-thirds of tract is covered with brush.

(c) Five hundred acres bare, with exception of live oak trees scattered around.

(d) Feed grows on one-half of the tract, I should judge, as bunch grass is found in the brush.

4. Used for sheep grazing, and is a camping place for hunters; is known as the Juncal. The Juncal reservoir site is located just west of the junction of North Fork and Santa Ynez rivers.

5. The Santa Barbara Water Company have built a small log cabin near dam site, and have done some work on the dam; also built a road or trail on a road grade for some distance southwest of dam site.

TRACT C.

1. Topography:

(a) All mountainous.

(b) Nearly all quite steep.

(c) About 50 acres level.

(d) One-quarter rough.

(e) The Santa Ynez crosses from east to west. The Najalayegua Creek empties into the Santa Ynez on this tract, and three other streams empty into the Santa Ynez from the south, all having water. Three canyons on the north side, but not any water.

2. Soil:

(a) All quite shallow.

(b) All of a sandy gravel nature.

(c) Stone crops out and is close to surface all over tract.

(d) No swampy land.

3. Character of land:

(a) Not any stand of timber; scattering live oak along the Santa Ynez.

(b) That portion of the Santa Ynez has a good heavy brush growth. North of the Santa Ynez it has a light cover, having been burned over a few years ago.

(c) About 100 acres bare land.

(d) Grazing on about one-quarter of tract—sheep grazing.

4. Sheep grazing.

5. No improvements.

TRACT D.

1. Topography:

(a) All mountainous.

(b) Three-quarters steep.

(c) About 200 hundred acres fairly level.

(d) One-half pretty rough.

(e) The Santa Ynez River crosses tract from east to west. The Big Caliente Creek empties into the Santa Ynez from the north.

There is a hot spring and a camping place in this canyon. Blue Canyon parallels the Santa Ynez on the south side of this tract, the junction being the west side of tract, and here the river site reservoir is located.

2. Soil:

- (a) All shallow, none over 2 feet deep.
- (b) All of a sandy gravel nature.
- (c) Stone close to surface where it doesn't crop out.
- (d) Not swampy soil.

3. Character of the land:

(a) On southwest corner of section 21 there is quite a stand of live-oak timber, but it was burned over two years ago and injured more or less. Also, scattering live oak along the Santa Ynez and in Blue Canyon.

(b) That portion of tract lying south of the Santa Ynez has a good brush cover. North of the Santa Ynez it is lighter, having been burned over a few years ago.

(c) About 200 acres bare land.

(d) There is feed on possibly one-quarter of this tract, but it is light.

4. Used for grazing sheep.

5. There is an old cabin on the Santa Ynez, about the center of tract. No improvements at reservoir site or work done; only survey. The Romero trail from Monticito or Santa Barbara strikes the Santa Ynez at junction of Blue Canyon.

TRACT E.

1. Topography:

- (a) All mountainous.
- (b) One-half of tract steep.
- (c) Two hundred acres fairly level.
- (d) One-third of tract rough.
- (e) The Santa Ynez runs from east to west. Indian and Mono creeks empty into the Santa Ynez from the north.

About 1 mile up Mono Creek a camping place is located on what is known as Mono Flats, and about  $1\frac{1}{2}$  miles from there, up the little Caliente Canyon, is a hot spring and camping place. The main trail from Santa Barbara north to the Cuyama crosses this tract in the Mono and Indian canyons.

2. Soil:

- (a) All shallow, from 2 inches to 2 feet deep.
- (b) All of a sandy gravel nature.
- (c) Stone the prevailing feature; close to surface where it doesn't crop out.
- (d) No swampy land.

3. Character of the land:

(a) South of the Santa Ynez the live-oak timber stands quite thick well up the mountain slope. Along the Santa Ynez and in Mono and Indian canyons a good many live-oak trees are found.

(b) That part of the tract lying south of the Santa Ynez is well covered with brush outside the tracts covered with live oak. North of the Santa Ynez and east and west of the Mono, the brush is lighter, owing to fire.

(c) About 300 acres might be called bare land.

(d) There is feed on about one-half the tract.

4. Used for grazing goats and a few cattle and horses.

5. No improvements.

TRACT F.

1. Topography:

(a) All mountainous.

(b) All pretty steep and broken.

(c) Not any level, except small places where the Santa Ynez widens.

(d) All pretty rough. On the north side of tract there are some open places, but generally rough.

(e) The Santa Ynez crosses tract from east to west. Two of three small canyons from the south have some water; none from the north.

There has been some mining done south of the Santa Ynez, cinnabar cropping out in places.

2. Soil:

(a) All shallow.

(b) All of sandy gravel nature.

(c) Stone close to surface all over.

(d) No swampy land.

3. Character of land:

(a) Along the Santa Ynez and south of same there is considerable live-oak timber extending well up mountain slope.

(b) The whole tract is thinly covered with brush.

(c) Small patches of bare land in the mountains and along the river.

(d) Feed on about one-tenth of tract that could be grazed.

4. Used for grazing goats.

5. No improvements.

TRACT G.

Same as last tract, except improvements.

5. At the quicksilver mine marked with red x on map attached, extensive improvements were made twenty-five or thirty years ago in the shape of reduction works, retorts, boiler and engine house, boarding houses, etc., all except boarding houses being built of stone, brick, and iron, necessitating a large outlay of money. The same have been abandoned of late years, owing, I understand, to the expense of production.

TRACT H.

1. Topography:

(a) All mountainous.

(b) All pretty steep.

(c) Not any level.

(d) One-third rough.

(e) Three canyons from the north, not on running streams.

2. Soil:

(a) All rather shallow.

(b) All of a sandy gravel nature.

(c) The stone does not show through quite as plain on this tract, but it is there.

(d) No swampy land

3. Character of land:

(a) Not any covered with timber.

(b) Twenty-one covered with light brush.

- (c) One-fourth bare mountain land.
- (d) One-half is fair grazing land.
- 4. Used for grazing goats, cattle, and horses.
- 5. A little cabin for goat herder on mountain top.

## TRACT I.

1. Topography:
  - (a) About one-half of this tract is mountainous.
  - (b) Five hundred acres steep.
  - (c) About one-half of tract is fairly level and low foothills.
  - (d) One hundred acres rough.
  - (e) The Santa Ynez crosses from east to west and there is water in three or four of the canyons from the south.
2. Soil:
  - (a) A fair soil covers this tract, though not very deep.
  - (b) It is sand and adobe mixed.
  - (c) Three-fourths of tract is stony.
  - (d) A little swampy land along the river.
3. Character of land:
  - (a) About one-fourth of tract is fairly covered with live-oak timber.
  - (b) About one-half of tract has a good brush cover.
  - (c) Four hundred or 500 acres bare land.
  - (d) Nearly all grazing land.
4. Fifty acres have been cultivated; cattle, horses, and goats graze on tract.
5. Two board houses on land; one occupied by George Owen and family, the other empty; cost about \$200 each.

## GENERAL REPORT ON RANCHO AS A WHOLE.

1. Topography:
  - (a) As a whole it would be considered mountainous, it being part of the watershed of the Santa Ynez River.
  - (b) One-half steep.
  - (c) About 2,500 acres fairly level land.
  - (d) One-third of tract is rough.
  - (e) The Santa Ynez River. Its source is at east end of rancho, and it flows westerly the full length of rancho, about 25 miles.
- The North Fork: Source in the San Rafael Mountains and it flows into the Santa Ynez; is about 3 miles in length.
- The Najalayegua or Alder Creek: Source in the Santa Ynez Mountains; flows westerly into the Santa Ynez River; is about 3 miles in length.
- The Big Caliente: Source in the San Rafael Mountains; flows southerly into the Santa Ynez River; about 5 miles in length.
- The Blue River: Source in the Santa Ynez Mountains; flows north-westerly into the Santa Ynez; about 4 miles in length.
- Mono and Indian rivers: Source in the San Rafael Mountains; flow southerly into the Santa Ynez; about 10 miles in length.
2. Soil:
  - (a) As a whole, the soil is shallow. In a few places along the river it reaches a fair depth, but there is no deep soil.
  - (b) Not much loam. Soil mostly of a sandy gravel nature, enriched in places by a mold of leaves and ashes. Some adobe in tract.

(c) All more or less stony, as rock is the prevailing feature, being either on top or close beneath surface.

(d) No swampy land, except possibly a few small places along the river early in the season.

3. Importance of the tract for forest uses:

(a) There is a fair stand of live-oak timber on about 2,000 acres, and live-oak trees are scattered along the Santa Ynez and in the main side canyons. Also some mountain maple, white oak, and sycamore, and a few fir and ash trees.

(b) Probably 40,000 acres of the rancho is covered with brush, and the benefit therefrom is shown in tracts B and C, where there is a heavy brush cover on the south side of the river and a good water flow from all the small canyons.

(c) About 5,000 acres is bare, counting river bottom.

(d) There is more or less feed on about 10,000 acres which could be grazed.

(e) Fifty acres have been cultivated, and probably 1,000 acres more could be.

4. Water flow:

(a) The Santa Ynez at Juncal dam site, about 40 miner's inches; at west line of rancho, about 150 miner's inches.

The Najalayagua Creek or Alder Creek flows about 10 miner's inches at junction with Santa Ynez. From a canyon west of the Najalayagua on south side of the Santa Ynez, about 10 miner's inches flows, and from another still farther west about 6 miner's inches flows. The mountains back of these canyons are densely covered with brush.

The Big Caliente, about 5 miner's inches.

The Blue River is dry at junction with the Santa Ynez, but there is water up the canyon.

About 50 miner's inches of water flows into the Santa Ynez from Mono and Indian canyons.

(b) Water not used for irrigation on the rancho.

(c) I do not consider that the water rights have any special value now. It will cost too much to get it where it can be used.

(d) Santa Barbara Water Company (a corporation), Jed L. Washburn.

(e) Not over \$1,000 under present circumstances.

(f) No.

(g) My estimate on the Juncal reservoir site was 100 acres, and on the river site 200 acres. Mr. Poate, a civil engineer, figures it out from the water company's survey, and the overflow is, Juncal  $70\frac{8.6}{100}$  acres; river,  $195\frac{2.0}{100}$  acres.

Herewith attached you will find map of this rancho, subdivided into the tracts as used in this report.

Respectfully submitted.

WILLIS S. SLOSSON,  
*Forest Supervisor, Nordhoff, Cal.*

JUNE 8, 1902.

## EXHIBIT II.—ACTING COMMISSIONER OF THE GENERAL LAND OFFICE TO THE SECRETARY OF THE INTERIOR, JULY 7, 1902.

JULY 7, 1902.

The SECRETARY OF THE INTERIOR.

SIR: By letter of April 4, 1902, I acknowledged the receipt, by reference from the department, for consideration and appropriate action, of a letter from Hon. Thomas R. Bard (United States Senate), presenting a petition by citizens of Santa Barbara County, Cal., by their agent, Mr. Jarrett T. Richards, to have the private land claim known as Rancho Los Prietos y Najalayegua included within the limits of a forest reservation; and I reported that Senator Bard had been advised that Forest Superintendent B. F. Allen had been called upon to make full report as to the character of the land proposed to be included within a reservation, and as to the advisability of such action, and that as soon as said report should be received the matter would be referred to you with my recommendation.

I now have the honor to advise you that full report upon the character of the lands within the said private land claim, prepared by Forest Supervisor Willis M. Slosson, after his thorough examination of said land, was transmitted to this office by Superintendent Allen on June 14, 1902. The said report, and all the other papers in the case, including a plat of said private land claim showing its location, topography, and area, are inclosed herewith.

Rancho Los Prietos y Najalayegua, embracing 48,729 acres, is situated between and adjoining the Pine Mountain and Zaca Lake Forest Reserve and the Santa Ynez Forest Reserve. The application for the inclusion of this tract within one or the other of the said forest reserves is made by Mr. Jarrett T. Richards, on behalf of the people of Santa Barbara County, Mr. Richards being authorized to so act by the representative bodies of the county—the board of supervisors and the chamber of commerce.

Appended to the said application for the inclusion of the rancho within a forest reserve is a joint offer of Jed L. Washburn and the Santa Barbara Water Company, as the owners of the rancho—

to convey the same to the United States free of all incumbrances in consideration of being granted the right to take lands of the government domain, not otherwise appropriated, of equal area, of the class of land valued by the Government for disposition under the homestead and timber and stone acts, at \$2.50 per acre, and to select the same within one year from the time such right is so vested; reserving, however, to said water company the lands covering two dam sites which have already been surveyed for storage reservoirs aggregating not over 160 acres; provided said water company is secured the privilege of covering the necessary lands with water backed up in the reservoir sites by the dams, and the right of way for the aqueduct and for a road from each dam site to the boundary of the rancho.

Supervisor Slosson, in his report herewith, after specifically reporting upon each of the divisions of the rancho as divided by him for purposes of examination, concludes with a general report or summing up. Paragraph No. 3 of this résumé treats of the importance of the rancho for forest uses, and is as follows:

(a) There is a fair stand of live oak timber on about 2,000 acres, and live oak trees are scattered along the Santa Ynez and in the main side canyons; also some mountain maple, white oak, and sycamore, and a few fir and ash trees. (b) Probably 40,000 acres of the rancho is covered with brush, and the benefit therefrom is shown in Tracts B and C, where there is a heavy brush cover on the south side of the river and a good flow from all the small canyons. (c) About 5,000 acres is bare, counting river bottom.

These lands would be of very small use for forest purposes, and there would hardly be sufficient reason for their reservation for such purposes, even if the area were owned by the Government. The general benefits already insured by the reservation, extensive surrounding areas—the lands now within the Pine Mountain and Zaca Lake Forest Reserve and the Santa Ynez Forest Reserve—would not in my opinion be increased by the inclusion within reserve limits of the narrow strip comprising this rancho. The sources of practically all the streams flowing into and through the rancho are included in the two forest reserves mentioned.

It has been deemed advisable, as one of the basic principles of forest reservation, that towns and communities should be assisted by the reservation of lands for the protection of their water supply in all cases where the lands desired to be reserved are of such character and status as to warrant their reservation. In the present case, however, it appears not only that the character of the lands is such that no increased benefits would result from their inclusion within a reservation, but also that the status of the land with regard to ownership is such that under existing legislation their inclusion within a forest reserve may not properly be recommended. No portion of the area in question is owned by the Government.

After careful consideration of the matter I am of the opinion that there is no authority for an executive act including within a forest reserve only lands which are not owned by the Government. In this case it is proposed that, by executive proclamation, the boundaries of one or the other of the above-mentioned reserves shall be extended to take in these lands which, as indicated, constitute a continuous area containing no public lands.

Public forest reserves are created under the authority contained in section 24 of the act of March 3, 1891 (26 Stat., 1095), which provides—

That the President of the United States may, from time to time, set apart and reserve, in any State or Territory having public land-bearing forests, in any part of the public lands wholly or in part covered with timber or undergrowth, whether of commercial value or not, as public reservations; and the President shall, by public proclamation, declare the establishment of such reservations and the limits thereof.

Provision is made in the act of June 4, 1897 (30 Stat., 34-36), relating to forest reserves created under the act of March 3, 1891, authorizing the President—

to invoke, modify, or suspend any and all executive orders and proclamations, or any part thereof, from time to time, as he shall deem best for the public interests.

While it is clear that the above-mentioned legislation authorizes the reservation by the Executive, for the purposes named, of "any part of the public lands" of the character designated, it is as clear that the Government, excepting in cases requiring the exercise of its eminent domain, can no more reserve or set aside, for its own use, lands which it does not own, than can one individual reserve or set aside for his own use lands owned by another.

It is true that in the establishment of reservations of public lands under the said act of March 3, 1891, many instances have arisen in which the reservation boundaries have necessarily been so drawn as to embrace some lands not owned by the Government, but such lands, while within the limits of the reservations, constitute no part thereof, the proclamation in itself in no way affecting either the title to said lands or the possessory rights of the owners or claimants with regard thereto.

This inclusion within forest reserves of lands not owned by the Government, which, as stated, was found practically unavoidable in some instances, so decreased the value and desirability of such lands that owners and claimants whose lands were so affected demanded relief; and it was this demand that gave rise to the exchange provision of the act of June 4, 1897 (30 Stat., 36), allowing the owner or claimant of lands "within a forest reservation" to exchange such lands for public lands "outside of the reservation." This provision, however, is purely remedial, and was not intended to prepare the way for the unlimited inclusion within forest reservation boundaries of lands not owned by the Government. On the other hand, the causes which led to the enactment of the law just referred to was, in part, indicative of the inadvisability of the inclusion within forest reservation of any public lands.

Reasonably construing the existing legislation in the matter, it seems clear that in the establishment of forest reserve boundaries the inclusion therein of lands not owned by the Government, excepting in cases where such inclusion is practically unavoidable in order to include the desired public lands, is neither authorized nor contemplated.

Proposal that the rancho be included within a forest reserve could be favorably considered by the Government only upon the assumption that the existing legislation constitutes a means whereby the Government may purchase areas containing no public lands, with a view to reserving such areas for forest purposes when title thereto is obtained under the purchase. The inclusion within a forest reserve of this area of 48,729 acres, as proposed, with the resultant exchanges or lieu selections which the owners of the lands stand ready to make would amount, in effect, to the purchase by the Government of the lands in question, the price to be paid by the Government being an equal quantity of double minimum public lands, valuable for settlement, to be selected wherever the selector might desire.

For the reasons hereinbefore set forth, I respectfully submit that the inclusion of the rancho within a forest reserve in accordance with the said proposition which has been presented to the department may not properly be recommended.

Very respectfully,

W. A. RICHARDS, *Acting Commissioner.*

EXHIBIT I.—SENATOR THOMAS R. BARD TO THE DIRECTOR OF THE GEOLOGICAL SURVEY, AUGUST 12, 1902.

HUENEME, CAL., *August 12, 1902.*

HON. CHARLES D. WALCOTT,

*Director, United States Geological Survey,*

*Washington, D. C.*

SIR: Understanding that the Secretary of the Interior has referred to you the adverse report of the Commissioner of the General Land Office in respect to the petition of citizens of Santa Barbara County, Cal., to have the Rancho los Prietos y Najalayegua included within the limits of the Santa Ynez or the Pine Mountain and Zaca Lake Forest Reserve, I ask the privilege of laying before you for consideration the following information and suggestions:

I have recently met Mr. Willis M. Slosson, forest supervisor, who made a thorough examination of the lands and report thereon, show-



ing the location, topography, and area. His report was limited by his instructions to these points, and it did not attempt to fix valuations for the land or to express any opinion as to the desirability of including them in a forest reserve. He is an intelligent and practical man, and in my estimation one of the most devoted men in the forestry work in California. I learned from my conversation with him that, while he has not considered the question as to the actual value of the lands in question, he would, if asked to give his opinion as to the desirability of having them included in the reserve, say that their inclusion is actually necessary for carrying out the purposes of the reservation.

I desire also to state that the people residing in the Lompoc Valley have for over twenty years attempted to farm that splendid body of lands, estimated at about 7,500 acres, without irrigation, and with most unsatisfactory results, until about four years ago when a project for utilizing the waters of the Santa Ynez River for the irrigation of a few hundred acres was put into operation and resulted in multiplying the net ordinary returns of the soil several times. This object lesson led the people with one accord to recognize the great advantage of irrigation, and they have united to secure an irrigating system which will utilize all the available water in the river. There is no other source of supply. They are of the opinion that their valley, which is composed of very rich alluvial soil, will become when put under irrigation one of the most fruitful and prosperous valleys in the world, but that without it it will remain a most indifferent place. They realize that it is of the greatest importance to them that the source of their water supply should be protected and that all of the rainfall should be conserved. Their engineers are doubtful as to the practicability of impounding the flood water, owing to the topography and character of the soil where it would be possible to construct a reservoir, and therefore, as they must depend upon the natural flow of the water, it is important that the natural reservoirs should be protected. Much of the watershed of the river is included within the Rancho Najalayegua, and it matters very much whether the rainfall during the winter months is held back and allowed under natural conditions to supply the river throughout the year or whether it be permitted to rush down and form ungovernable torrents for a short time and leave no reserve for the rest of the year. They know that the protection and encouragement of the timber and undergrowth on the rancho will conserve their water supply, and that the destruction of the cover will certainly deprive them of water eventually. They expect to expend \$150,000 in the construction of their irrigating plant, provided their petition is favorably acted upon.

I note that the honorable acting commissioner, in his report, questions the power of the department to take action petitioned for, but the department gave Hon. Jarrett T. Richards, the representative of the board of supervisors and of the chamber of commerce of Santa Barbara, informally to understand in the beginning that an act of Congress was not necessary and that the department had power to act. The honorable Commissioner of the General Land Office, by his letter of June 11, 1902, and his supplemental letter of June 27, 1902, to the Secretary of the Interior, reported adversely to the petition on the ground that no offer had been made by the owners. Mr. Richards then obtained an offer from the owners to surrender the

rancho in exchange for public land of double-minimum class, acre for acre, and on March 6, 1902, on behalf of the people, he renewed the application, with offer of owners of the rancho attached.

Upon this latter application, the examination of the property was had by the honorable commissioner, and there seemed to be no question at that time as to the power of the executive department to act, and the impression was given that the only thing needed for the department to act was an agreement with the owners to accept public land of equal value in exchange. It would seem that the commissioner acted upon the theory that the Executive had power to take private lands in exchange for grant of public lands of equal value, as there would in reality be no diminution of the area or in the value of the public domain, and that after the Government has so acquired the new territory it could under the law and by executive order include the granted land in the forest reserve. In view of the circumstances that, after the opinion of the acting commissioner had been given that under existing legislation there is no authority for an executive act to include only private lands in a forest reserve, the honorable Secretary of the Interior has referred the matter to the Director of the Geological Survey, it is inferred that he desires to be informed particularly as to the advantages and necessity of including the rancho lands in the reserve, and that he finds in the opinion of the assistant commissioner no insuperable difficulty. The order for examination of the character of the lands in question implied that the honorable commissioner considered the basis of the proposed exchange as probably fair, but that before accepting the offer it was necessary to protect the interests of the Government by appraising the land in order that there should be given only value for value.

Now, if the report of the examiner has failed to impress the officers of the department with the fairness of the offer, the people who are so vitally interested in the conservation of the waters are not without hope that the owners of the rancho will yet make concessions satisfactory to the Interior Department, or that they themselves, being so informed, may be able through their negotiations with the owners to induce them to make all needed concessions and to adjust the difference between their views and those of the department; and they are very anxious that before the matter shall be finally disposed of by the honorable Secretary of the Interior an investigation may be made, under direction of the Government, with the view of determining as to the importance and necessity of including the lands of the rancho in a forest reserve, or else that they may be given an opportunity to submit testimony of recognized experts on this branch of the subject.

By an inadvertence, for which I am myself alone responsible, a letter, almost identical with this, was addressed to Hon. Gifford Pinchot, Chief, Bureau of Forestry in the Agricultural Department, instead of to yourself, and it was preceded by a telegram of the same tenor also addressed to Mr. Pinchot. The blunder is inexcusable, but I hope it may be corrected in time for your consideration of this appeal in behalf of the petitioners, who I am sure are sincerely convinced that the decision of the Secretary of the Interior in the matter is of vital consequence to them.

Yours,

THOMAS R. BARD,  
*United States Senator.*

## EXHIBIT J.—WILLIS M. SLOSSON, FOREST SUPERVISOR, TO THE COMMISSIONER OF THE GENERAL LAND OFFICE, AUGUST 30, 1902.

NORDHOFF, CAL., *August 30, 1902.*HON. COMMISSIONER GENERAL LAND OFFICE,  
*Washington, D. C.*

SIR: In reply to the honorable commissioner's letter "R"—M. J. McV. of August 14, 1902—requesting recommendation relative to adding the Rancho Los Prietos y Najalayegua to either the Pine Mountain and Zaca Lake or the Santa Ynez forest reserves, I would state that I did not make a recommendation with the report for the reason that I did not understand that it was desired; but now that it is requested I would recommend that the lands of the Rancho Los Prietos Najalayegua be added to either the Pine Mountain and Zaca Lake or the Santa Ynez Forest Reserve, for the following reasons:

The Rancho los Prietos y Najalayegua is a strip of land from 2 to 6 miles wide between the Pine Mountain and Zaca Lake Forest Reserve on the north, and the Santa Ynez Forest Reserve on the south; from the San Marcos Rancho on the west to the Ventura and Santa Barbara County land on the east, and is a menace to the successful and economical administration of said reserves.

This rancho is used for grazing goats and sheep, there being a band of 900 goats and a band of 1,500 sheep on the rancho when I made the examination, and the herders stated to me that there would be feed and browsing enough to last until September, and as the rancho is not subject to the forest-reserve regulations this grazing makes a boundary line of about 60 miles that has to be watched by the rangers to avoid trespass of said bands of sheep and goats.

The rancho is the mountain portion of the watershed of the Santa Ynez River, and its addition to the reserves would not add to the expense of the administration thereof, as the rangers necessarily have to cover this territory now in making their patrol of the north slope of the Santa Ynez Reserve and the south slope of the Pine Mountain and Zaca Lake Reserve, also three of the main trails to the Pine Mountain and Zaca Lake Reserve cross this rancho from north to south, and are used by the rangers. Therefore I think it a necessary addition.

Respectfully submitted.

WILLIS M. SLOSSON,  
*Forest Supervisor.*

## EXHIBIT K.—B. F. ALLEN, FOREST SUPERINTENDENT TO THE COMMISSIONER OF THE GENERAL LAND OFFICE, SEPTEMBER 13, 1902.

LOS ANGELES, CAL., *September 13, 1902.*HON. COMMISSIONER GENERAL LAND OFFICE,  
*Washington, D. C.*

SIR: In compliance with instructions contained in your letter "R"—M. J. McV., dated August 14, 1902, in which you say "It is desired that you advise this office, at the earliest possible date, of your opinion and that of Supervisor Slosson as to the advisability of including the rancho within a forest reservation, making specific recommendation and giving your reasons therefor."

I have the honor to report that I am personally acquainted with the location of the Rancho los Prietos y Najalayegua, situated as it is between the Santa Ynez and Pine Mountain and Zaca Lake reserves,

which separates these two reserves, making it necessary to cross over said rancho in order to get from one reserve to the other, and as stated in the report of Supervisor Slosson "is a menace to the successful and economical administration of said reserves."

The owners of said rancho have been leasing the same to sheep and goat men for pasturage. In order to get to the land they have had to drive the sheep and goats over the Santa Ynez reserve, giving the supervisor and rangers considerable trouble with crossing and making it necessary to keep constant watch to keep the sheep and goats from grazing on the reserves that surround said rancho. It is also dangerous on account of fire, making it necessary to patrol all its boundaries, as a fire started on said rancho would very soon reach one or the other of the reserves which surround it.

In consideration of the location of said Rancho los Prietos Najalayegua, lying as it does between the Santa Ynez and Pine Mountain and Zaca Lake reserves, and being a long, irregular, and narrow strip of land, almost surrounded by the two reserves, my opinion is that it would be advisable to include the rancho within the forest reserves.

I herewith inclose a report from Supervisor Slosson, given in response to your letter "R" of August 14, 1902. I fully indorse what Mr. Slosson says relative to including the Rancho los Prietos Najalayegua within the forest reserves.

Very respectfully,

B. F. ALLEN,  
*Forest Superintendent.*

EXHIBIT L.—COMMISSIONER OF THE WATERWORKS DEPARTMENT OF SANTA BARBARA, CAL., TO SENATOR THOMAS R. BARD, SEPTEMBER 15, 1902.

SANTA BARBARA, CAL., *September 15, 1902.*

HON. THOMAS R. BARD,  
*Hueneme, Cal.*

SIR: The value of water in the State of California is greater than in any other State in the Union. In Santa Barbara and vicinity its value is greater than at any other point in California.

In the city of Santa Barbara an inch of water (a flow of 9 gallons per minute) will earn 5 per cent interest on a value of \$6,000. In the adjacent valleys an inch will sell for irrigation purposes alone at \$2,000. Yet at these valuations the supply does not approach the demand.

The town of Santa Barbara has 10,000 people requiring water. The adjacent valleys, Carpinteria, Montecito, and Goleta, have 15,000 acres of land needing irrigation. Together they occupy the narrow strip of coast lying between the ocean and the Santa Ynez Range of mountains. This range rises to a height sufficient to direct the drainage of the extensive watershed immediately north into the Pacific Ocean, 65 miles west. To correct this unkindness in nature, the city of Santa Barbara has undertaken to drive a tunnel a distance of 4 miles through the range in order to divert a portion of the drainage at a point where 300 square miles of watershed contribute to it.

The magnitude of the task undertaken, stupendous though it seems, is not the chief obstacle encountered in the endeavor to secure, a water supply.

The lands to which the tunnel will emerge in the Santa Ynez Valley are held in private ownership and are subject to the monopoly, and

from a water concerning standpoint, to the misuse and wreck incident to it. These private lands comprising the Rancho los Prietos y Najalayegua—some 50,000 acres—and occupy the heart of the drainage basin of the forest reserves by which they are surrounded. These reserves, established for the express purpose of conserving the water for public use, can not deliver them to that portion of the intended beneficiaries residing on the south side of the range until they have passed through this private domain and paid tribute to its owners whose consent must first be secured.

This statement of the existing conditions and the extensive work undertaken to remedy them I trust will make evident the wish, or, more incisively stating it, the anxiety of the people of Santa Barbara and vicinity that, in order to free them from private obstruction and insure the protection, extension, and deepening of the forest cover, by means of which the waters are conserved, these private lands, upon which they must forever depend for water, be acquired by the Government and included in its reserves.

Very respectfully, yours,

E. S. SHEFFIELD, *Commissioner*.

EXHIBIT M.—COMMISSIONER OF THE GENERAL LAND OFFICE TO THE SECRETARY OF THE INTERIOR, SEPTEMBER 23, 1902.

SEPTEMBER 23, 1902.

The SECRETARY OF THE INTERIOR.

SIR: Referring to office letter of July 7, 1902, inclosing papers and making report in the matter of Rancho los Prietos Najalayegua within the limits of either the Pine Mountain and Zaca Lake Forest Reserve or the Santa Ynez Forest Reserve, in California, I now have the honor to transmit further reports in the matter, containing definite recommendations, with reasons therefor, by Forest Superintendent B. F. Allen and Forest Supervisor Willis M. Slosson, favorable to the proposed inclusion of the rancho within one of the said reserves.

The original report by Supervisor Slosson, transmitted to the department on July 7, 1902, while fully describing the lands within the rancho, contained no definite recommendation regarding the proposed inclusion of the rancho within one of the said reserves, and the supplemental reports herewith were called for by this office on July 14, 1902, upon the oral request of the Geological Survey, made through Hon. Thomas R. Bard's private secretary, the matter having been referred by the department to the Geological Survey for consideration.

It will be noted that the supplemental reports herewith, favoring the inclusion of the rancho in one of the said reserves, is based entirely upon the argument that such action would render the administration of both said reserves more successful and economical by lessening the distance of reserve boundaries now necessary to be patrolled and by eliminating danger to the reserve now liable to result from fires and from the grazing of stock which is permitted upon the rancho by its owners.

While it is true, in a sense, that the inclusion of the rancho would probably result in some advantage in facilitating the administration

of the reserves for the reasons stated in the said supplementary reports, the question as to what effect the proposed action would have upon the reserves to be affected thereby has not been an elemental consideration with the department in the matter of making additions to or eliminations from forest reserves. Instead, such action has in each case been governed by the actual character of the land proposed to be added to or taken from the reserve.

For instance, in the case of the recent extensive elimination of lands from the White River Forest Reserve said elimination has added very largely to the distance of the boundaries of said reserve and has increased the difficulties in its administration; but this fact constituted no important consideration in the matter, for the reason that the lands eliminated were of such a character that they should not be retained within the reserve limits, being in this instance more valuable for agricultural than for forestry purposes.

In the case of the rancho it appears clearly that the lands are of little or no value in themselves for forestry purposes.

I do not concur in the recommendation favoring the inclusion of the rancho within a reserve. Said office letter of July 7, 1902, fully discusses the reasons why the proposed inclusion of the rancho, regardless of its situation or character, may not, in the opinion of this office, be recommended, such reasons being that no part of the tract is owned by the Government, and the proposition made by the owners of the rancho contemplates the attempt to make the exchange provision of the act of June 4, 1897 (30 Stat., 36), serve as a means whereby the Government shall, in effect, purchase the rancho from its owners with a view to reserving it thereafter for forestry purposes.

Very respectfully,

BINGER HERMANN, *Commissioner*.

EXHIBIT N.—JARRETT T. RICHARDS TO THE SECRETARY OF THE INTERIOR, OCTOBER 4, 1902.

SANTA BARBARA, CAL., *October 4, 1902.*

The SECRETARY OF THE INTERIOR.

SIR: Representing the citizens of Santa Barbara County, Cal., in the matter of the application, through their representative bodies, to have included within one or the other of the forest reserves in the county of Santa Barbara the Rancho los Prietos y Najalayegua, I beg to respectfully except to the report in this matter of Acting Commissioner of the General Land Office, W. A. Richards, to the honorable Secretary of the Interior, bearing date the 7th day of July, 1902, wherein the opinion is advanced that there is no authority for an executive act enlarging the boundaries of one of these reserves so as to embrace this territory held in private ownership under United States patent.

The acting commissioner in drawing his conclusions as to such want of authority is evidently influenced by his opinion previously referred to, that it is not a needed utility, which opinion is based alone upon the first report of Forest Supervisor Slosson, who examined the territory sought to be included, as to its naked physical features; Mr. Slosson made no reference to the practical effect the protection by forest reserve rules and regulations in the preserving of the timber and undergrowth upon the rancho would have in the conserving of

the flow of water in the Santa Ynez River, and the necessity of this stream to supply, with a sufficiency of water, a large area of fertile land and a numerous and ever-increasing population, and his report did not display directly the incompleteness of the existing reserves, with this separating wedge between them, and the menace of this foreign territory to their beneficial operation.

The acting commissioner seems to have viewed this petition of a community seeking the aid of the Government in its humanitarian and economic policy of conserving by guarded preserves and making of universal use in arid regions the limited sources of water supply, to protect, by perfecting the reserves, the stream, the most important in this county, so far as fertile lands and population are affected, as an attempt to create a new and isolated reservation out of land held in private ownership whose waters are already perfected by forest reserves.

The actual information now before this department and the further examinations made and facts ascertained since the making of this report, I feel, will justify the consideration of this question from a broader standpoint.

The Pine Mountain and Zaca Lake and the Santa Ynez forest reserves embrace a very extensive area, particularly of land which was vested in the United States Government at the time of their creation; but within its boundaries are many tracts of land held in private ownership under United States and state patents. To make perfect these reserves the Rancho los Prietos y Najalayegua should have been and could now be included within the boundaries with the same legal effect, and we believe with the same propriety, as other patented lands were taken in. One of the particular purposes of the establishment of forest reserves is "of securing favorable conditions of water flow" (act of June 4, 1897, 30 Stat., 34-36), or, as stated in Compiled Laws, etc., relating to creation and administration of public forest reserves, issued from the General Land Office September 6, 1900, page 15, "insuring conditions favorable to continuous water flow." And, using the language of the acting commissioner in his report, "it has been deemed advisable, as one of the basic principles of forest reservation, that towns and communities should be assisted by the reservation of land for the protection of their water supply."

Had this rancho been included within one or the other of these two forest reserves and subjected to their laws, this main purpose of their establishment would have been fully carried out in the county of Santa Barbara and the continuous flow of its streams insured. As these reserves now stand they afford protection (not perfect, as this rancho is a constant menace and obstruction) to the water courses other than the Santa Ynez River, and yet this latter stream is a great factor in the growth and development of the community and holds dependent upon it a larger area of land protected through irrigation and is essential to the needs of a more numerous population than any of the others, and its integrity depends absolutely upon the conservation of the timber and undergrowth upon the Rancho los Prietos y Najalayegua.

If this statement of facts be true, and I feel that the information now in the possession of the department will verify it, the perfecting of this reservation consisting of the two forest reserves referred to, by including this tract of land, will be directly within the purpose and

policy of the Government in establishing these great public safeguards and utilities, and falling within this policy and purpose, there is no legal or moral impediment to the reestablishment of the boundaries of one of these reserves so as to include this property.

This rancho, as has been said, is held under United States patent. Had the boundaries of one of the reserves been such as to embrace it, it would have set in the same position as other patented land within them, and would have been exchangeable for vacant lands of the United States outside of the reserves.

In cases in which a tract covered by unperfected bona fide claim or by a patent is included within the limits of a public forest reservation, the settler or owner thereof may, if he desires to do so, relinquish the tract to the Government, and may select in lieu thereof a tract of vacant land open to settlement, not exceeding in area the tract covered by his claim or patent. (Circular, Department of the Interior, Dec. 18, 1899—Com. Laws of Forest Reservation, Nov. 6, 1900, p. 24.)

The law does not require that the title perfected by patent, to invoke the right, must have been initiated under the settlement laws of the United States. After patent evidence complete private ownership, independent of any interest or estate vested in the United States, whatever may have been the foundation of title, the right of relinquishment and selection of lieu land exists. (Ib.)

The words "tract covered \* \* \* by a patent," as used in said act (June 4, 1897), embrace and include a tract to which the full legal title has passed out of the Government and beyond the control of the Land Department by any means which is the full legal equivalent to a patent. (F. A. Hyde et al.; 28 L. D., 284, ib., p. 27.)

The right of relinquishment under said act is not limited to claims initiated or title acquired under laws that require personal settlement and residence on the land, but includes any tract \* \* \* to which the full legal title has passed out of the Government and beyond the control of the Land Department, by any means which is the full legal equivalent to a patent. (Instructions, 28 L. D., ib., p. 28.)

Land acquired under a grant made to a State or railroad company by act of Congress, is a proper basis for lieu locations under said act, provided that the full legal title thereto has passed out of the Government and beyond the control of the Land Department by patent, or some means the full equivalent thereof. (Instructions, 28 L. D., 328, ib.)

The grant of the lands constituting the Rancho los Prietos y Najalayegua, as shown by the United States patent on file in the Department of the Interior with the papers in this matter, was confirmed by act of Congress, and thereafter patent issued to the grantor and predecessor of the present owners, by which all claim and interest of the United States passed out of the Government to the grantee under private ownership.

The act of June 4, 1897, with respect to lieu-land selection, was extended to provide for extinguishing private title to such lands only as would be a part of an established forest reservation if it were not for their private ownership. (Santa Fe Ry. Co., 29 L. D., 597, ib.)

It will be seen that the main and really only thing to be assured so as to invoke and entitle to recognition the right of relinquishment and lieu selection, is that the land is actually held in private ownership with title equivalent to what a patent would confer or evidence, in which the United States has no interest, and this whatever may be foundation of title, initiative settlement, United States, state, or Mexican grant.

The law, as construed by the department, thus recognizes the bar to include, by executive act, in forest reserves patented lands held in private ownership, and also permits by relinquishment, selection, and exchange for vacant lands of the United States, the acquiring by the Government of such private property, so as to make it a constituent part of its forest reservation.



As before stated, it is not required and it is not asked that the Rancho los Prietos y Najalayegua be established as an independent forest reserve; but what is requested is that the boundaries of one of the present forest reserves be extended so as to include and the powers of the department used to acquire this property in order that the flow of the important stream, the Santa Ynez River, be protected, that the system of forest reservation established in this part of southern California be perfected, and that this tract of land, held in private ownership, cease to be a menace to its effectiveness.

In addition to the general authority to establish forest reserves given to the President by act of March 3, 1891, the act of Congress of June 4, 1897, provides:

The President is hereby authorized at any time to modify any executive order that has been or may hereafter be made establishing any forest reserve, and by such modification may reduce the area or change the boundary lines of such reserve, or may vacate altogether any order creating such reserve.

Under this act ample authority is conferred to do what is petitioned for, by executive action.

I beg to cite as a precedent an instance of a much more complicated nature than characterizes the present matter, where the powers of the department and the Executive were recognized in their action as broad and flexible in the promotion of the beneficial purposes of forest reservation, the change of the boundaries of the San Francisco Mountains Forest Reserve, in Arizona, so as to include large areas of land held in private ownership. (See proclamation of the President, April 12, 1902.)

In the proclamation referred to the President recites as the foundation of his authority the act of March 3, 1891, by which the general authority to establish forest reserves is conferred, and the provision of the act of June 4, 1897, quoted above, under which the boundaries of existing reserves may be changed.

Respectfully submitted.

JARRETT T. RICHARDS.

EXHIBIT O.—THE ACTING DIRECTOR OF THE GEOLOGICAL SURVEY TO THE SECRETARY OF THE INTERIOR, OCTOBER 13, 1902.

OCTOBER 13, 1902.

The SECRETARY OF THE INTERIOR.

SIR: I have before me the papers relating to the proposed addition to the Santa Ynez or the Pine Mountain and Zaca Lake Forest Reserve of a tract of land lying between them and including the headwaters of the Santa Ynez River, known as the Rancho los Prietos y Najalayegua, petitioned for by the people of Santa Barbara, through Mr. Jarrett T. Richards as their attorney.

The proposition involves the exchange of these lands, amounting to some 48,000 acres, and this I understand has been arranged on terms satisfactory to the department. The tract has been examined by Mr. Willis M. Slosson of the General Land Office, and a thorough report made upon it.

During the past summer Mr. Henry Gannett, geographer of this office, visited Santa Barbara in order to acquaint himself with the local conditions and the needs of the case. He made no examina-

tion of the tract in question as it had been thoroughly examined by Mr. Slosson.

The reservation of this tract, which includes the headwaters of the Santa Ynez River, is needed by the people of Santa Barbara for the protection of their prospective water supply. At present, water for the use of that city, as well as for the irrigation of the neighboring country, is derived from the short streams and springs upon the south slope of the Santa Ynez Range. This is entirely insufficient in quantity, the supply for the city being inadequate at present, and as the city is growing rapidly it will become constantly less and less adequate for its requirements. Foreseeing this, the city has commenced a tunnel through the Santa Ynez Mountains, which is now in some 4,700 feet, and which will be approximately 4 miles in length when completed, for the purpose of tapping the Santa Ynez River, and bringing its waters into the city and the country immediately surrounding it. This tunnel, with the reservoirs contemplated in the basin of the Santa Ynez, will entail a heavy expense for the people of Santa Barbara, but apparently an inevitable one. It seems to me that the city should be aided in every proper way by the Government, and certainly the inclusion of this region within the reserve, with the accompanying prohibition of grazing within its areas, might be effected.

I can not agree with the Acting Commissioner of the General Land Office in his argument that the department has no authority for making the proposed exchange of lands. Similar exchanges were made upon a large scale recently in the case of the San Francisco Mountain Forest Reserve, by which most of the railroad sections were exchanged for other lands and added to the reserve.

I recommend that the exchange be effected and that the lands be added to one or the other of the two reserves.

I herewith return the following papers connected with the case:

Map and report of Willis M. Slosson, Nordhoff, Cal., under date of June 8, 1902; letter of W. A. Richards, acting commissioner, to the Secretary of the Interior, July 7, 1902; letters of B. F. Allen, Thomas R. Bard, Jarrett T. Richards, and petition of the Santa Barbara Water Company, signed by Mr. Jed. L. Washburn, R. B. Canfield, and H. C. Thompson; letter of E. S. Sheffield, of Santa Barbara, to Hon. Thomas R. Bard; letter of Thomas R. Bard to the Director of the United States Geological Survey; letter of R. Woodland Gates, addressed to the Director of the Survey; letter of the Commissioner of the General Land Office, addressed to the Secretary of the Interior; and letter of Willis M. Slosson to the commissioner.

Very respectfully,

H. C. RIZER, *Acting Director.*

EXHIBIT P.—THE ACTING DIRECTOR OF THE GEOLOGICAL SURVEY TO THE SECRETARY OF THE INTERIOR, OCTOBER 16, 1902.

WASHINGTON, D. C., *October 16, 1902.*

THE SECRETARY OF THE INTERIOR.

SIR: I have the honor to acknowledge the receipt, by reference from your office, of a letter from Mr. Jarrett T. Richards concerning the Rancho los Prietos y Najalayegua, forwarded by Hon. Thomas R. Bard, United States Senate.

As stated substantially to you in my letter of October 13, I am quite in accord with Mr. Richards in the position he takes concerning this matter.

The letter of Mr. Richards is herewith returned.

Very respectfully,

H. C. RIZER, *Acting Director.*

EXHIBIT Q.—THE COMMISSIONER OF THE GENERAL LAND OFFICE TO THE SECRETARY OF THE INTERIOR, NOVEMBER 10, 1902.

NOVEMBER 10, 1902.

The SECRETARY OF THE INTERIOR.

SIR: I have the honor to acknowledge receipt, by reference from the department, for consideration, report, and recommendation, of a letter dated October 13, 1902, from the Acting Director of the Geological Survey, returning papers and making favorable report and recommendation upon the proposition to include within either the Pine Mountain and Zaca Lake Forest Reserve or the Santa Ynez Forest Reserve, in California, the private land claim known as Rancho los Prietos y Najalayegua, containing 48,000 acres and lying between and adjoining the said forest reserves, in Santa Barbara County.

The acting director states that during the past summer Mr. Henry Gannett, geographer of the Geological Survey, visited Santa Barbara in order to acquaint himself with the local conditions and needs in regard to this case, but that he made no examination of the tract in question, as same had been thoroughly examined by Forest Supervisor Willis M. Slosson of this office.

It is also stated that the water supply of the city of Santa Barbara and vicinity is insufficient in quantity; that certain improvements are being made to increase this water supply; and that the inclusion within a forest reserve of the lands forming part of the drainage basin supplying the water would be of material assistance to the town by protecting the lands against grazing.

The acting director is of the opinion that the Government should assist the community in the manner proposed by the owners of the rancho, and does not agree with the argument contained in the acting commissioner's letter to the department, dated July 7, 1902, concurred in by me in my letter to the department dated September 23, 1902, that under existing legislation the proposed action may not be properly recommended. The acting director refers to the recent consolidation of the San Francisco Mountains Forest Reserves into one reserve as a precedent for the action proposed to be taken regarding the rancho.

Accordingly the acting director recommends that the rancho be included within a reserve and that the exchange be effected as proposed.

Aside from the statements relating to the improvements being made by the people of Santa Barbara to increase their water supply, the said report appears to furnish no further information regarding the circumstances of the case, for, as stated therein, the lands in question were not examined by Mr. Gannett. Neither does the report furnish any further light upon the question of the legality of the proposed action, for the case of the San Francisco Mountains Forest Reserve, the action in which is cited by the acting director as a precedent for the proposed inclusion of the rancho within a reserve, is

readily distinguishable from the case at bar. The department will recognize the distinguishing features in the two cases.

The consolidation of the San Francisco Mountains Forest Reserves into one reserve comes clearly and directly within the principle that the inclusion within a forest reserve of scattered tracts not owned by the Government, with the expectation that they will be relinquished, is justified where such inclusion is practically unavoidable in order to include the desired public lands and render efficient the administration of the reserve.

The small tracts, not exceeding one section each, of adversely owned lands brought "within the limits of a public forest reserve" by such consolidation were evenly intermixed with the government lands throughout all the townships named in the original proclamation establishing the San Francisco Mountains Forest Reserves, and it had become clear in the course of administration of the San Francisco Mountains Forest Reserve that the purpose had in view in reserving lands within the region could not be successfully accomplished while small tracts of land scattered throughout the entire general area remained under adverse ownership.

In making the consolidation there were included no lands outside the ulterior boundaries embracing the sections constituting the San Francisco Mountains Forest Reserves.

The circumstances regarding the rancho, however, are so entirely different that its inclusion within one of the adjoining reserves clearly would not be justified under the principle above mentioned, the rancho being an extensive solid tract of adversely owned lands entirely extraneous from the reserved area to which it is proposed to be added. An executive act extending the boundaries of a forest reserve to include such an area would be, in my opinion, not only anomalous but entirely outside the authority given under the act of March 3, 1891 (26 Stat., 1095), to reserve "any part of the public lands."

Before the rancho proposition came to the attention of this office a proposition on all fours therewith was presented to me by parties in Oregon who desired me to recommend to the department the inclusion with the Cascade Range Forest Reserve of a solid area of adversely owned lands. On precisely the same grounds as mentioned by the acting commissioner in his said letter of July 7, 1902, in the rancho case, I declined to make the recommendation requested in the Oregon case.

I see no reasons for departing from the conclusions already expressed by this office upon the question.

The acting director states that it is his understanding that the exchange has been arranged on terms satisfactory to the department. I am not aware that the department has yet expressed itself in the matter.

Laying aside the question of the legality of the proposed action, the value placed upon the rancho by its owners is plainly exorbitant. As shown by the report of Supervisor Slosson, it is simply a barren waste of no value excepting for grazing, and of little value for that. The proposition made by the owners of this 48,000 acres of waste lands contemplates the unrestricted selection in lieu thereof of the highest grade of lands now owned by the Government.

The original report by Supervisor Slosson made no recommendation in the matter whatever, and the supplemental report by the forest officers recommended the inclusion of the rancho on no other ground than that such action would render easier the administration of the adjoining reserves. No claim is made by the forest officers that the rancho is, in itself, of any value to the Government for forest reserve purposes.

If the protection of this 48,000 acres of desert land be as necessary to the town and district as it is alleged to be it would seem entirely practicable for the community to purchase the rancho and donate same to the Government, in which case I see no reason why the Government should not include the lands within one of the forest reserves named. It is believed that the rancho could be purchased outright for probably less than 10 per cent of the price contemplated to be paid by the Government under the proposition as presented.

For the reasons heretofore and herein set out I again respectfully submit that the inclusion of the rancho within forest reserve boundaries in accordance with the proposition which has been presented to the department may not be properly recommended.

The papers in the matter are herewith returned, as directed.

Very respectfully,

BINGER HERMANN, *Commissioner*.

EXHIBIT R.—PETITION OF THE MAYOR AND OTHERS OF SANTA BARBARA, CAL., TO THE SECRETARY OF THE INTERIOR, NOVEMBER 12, 1902.

SANTA BARBARA, CAL., *November 12, 1902.*

The SECRETARY OF THE INTERIOR,  
*Washington, D. C.*

SIR: Owing to the grave importance to the people of our county, which is increasing in population with great rapidity, in having the waters of the Santa Ynez River protected and preserved and obstructions to their use for public purposes removed by bringing under forest reservation control and administration the territory embracing the sources and great volume of this stream, we have taken the liberty to telegraph you to-day as follows:

We, as representatives of the people of Santa Barbara County, respectfully urge the inclusion of the Rancho los Prietos y Najalayegua in the Santa Ynez, or Pine Mountain and Zaca Lake Forest Reserve. Fully two-thirds of the inhabitants of Santa Barbara County will ultimately be dependent upon waters derived from the streams flowing through said rancho, and government ownership and protection through forest reservation are absolutely necessary.

Precedent, as shown in brief of Jarrett T. Richards, our representative, filed in this matter with the Department of the Interior, establishes beyond question the authority to include by executive order in one of the present forest reserves this property held in private ownership, and the only question apparently remaining to be considered by the department is, "Do the public interests regarded in the light of the declared policy of the Government as to forest reservation protection and utility, demand the action prayed for?" The department has caused this question to be investigated upon the ground, through the United States Geological Survey, and one of the resident supervisors of the adjacent forest reserves and their

reports, we understand, display what we have endeavored to show by means of written data of record, that the inclusion within the reserves of this tract of land is essential to the integrity and perfection of the existing reserves, and is a necessity to assure to the people of our city and the population of large farming and garden districts of a needed water supply, and that it is a case peculiarly and forcibly within the object and scope of forest reservation. It would seem to us, therefore, that this question has been already answered in favor of granting our application, and we can hardly volunteer further information or argument, though we are prepared to furnish any facts in reference to the matter which the department may require and demand of us.

We earnestly urge that the department grant us the benefits of this great public utility afforded by the Government in its forest reserves, feeling that we are asking nothing beyond the scope of the law and the policy and purposes of forest reservations.

Respectfully,

GEO. S. EDWARDS,  
*Mayor of the City of Santa Barbara.*

E. S. SHEFFIELD,  
*Water Commissioner of the City of Santa Barbara.*

CHARLES F. CANIER,  
*Committee on Public Utilities, Santa Barbara Chamber of Commerce.*

E. C. TALLANT,  
*President Board of Supervisors, Santa Barbara County.*

EXHIBIT S.—R. WOODLAND GATES TO THE ASSISTANT ATTORNEY-GENERAL OF THE INTERIOR DEPARTMENT, NOVEMBER 28, 1902.

WASHINGTON, D. C., *November 28, 1902.*

HON. WILLIS VAN DEVANTER,  
*Assistant Attorney-General, Department of the Interior.*

DEAR SIR: I desire to submit for your consideration, in connection with the petition of citizens of Santa Barbara, Cal., praying for the inclusion within an existing forest reserve of the Rancho los Prietos y Najalayegua, by amendment of the boundary lines thereof, the following:

The act of June 4, 1897 (30 Stat. L., p. 36), provides:

The President is hereby authorized at any time to modify any executive order that has been or may hereafter be made establishing any forest reserve, and by such modification may reduce the area or change the boundary lines of such reserve, or may vacate altogether any order creating such reserve.

A forest reserve has been created upon both sides of the said rancho; and in fact said reserves nearly surround the property.

At the time of the creation of these reserves it clearly would have been within the power of the Executive to have included the land now proposed to be reserved, and the proposition now is to amend the act of reservation so as to include what the Executive would have had power to include in the first instance. It being clearly within the power of the Executive to have included this land in the first instance, it seems to me to naturally follow that under the authority of the particular portion of the act of June 4, 1897, above quoted, empowering the Executive to amend or modify any executive order,

or change the boundary lines of any reserve, authority is now given to include the land in question.

This case is, it seems to me, analogous to the case of the San Francisco Mountain Reserve, where, if I am correctly informed, the even sections were reserved, and the odd sections, being held in private ownership, were not at first included within the reserve. But afterwards, and under the authority conferred by said act of June 4, 1897, the order was amended so as to include the odd sections.

The Rancho los Prietos is practically surrounded by, and lies within, a forest reserve, inasmuch as about 2 or 3 miles only are without the reserve lines.

I do not go into the question of expediency. That is fully set forth in the papers on file. Learning that the case has been referred to you for an opinion as to whether legal authority exists under which the orders creating the forest reserves which nearly surround this property may be amended so as to include within one of the reserves the said rancho, I take the liberty of referring you to the above act, in the belief that you will there find sufficient authority for said purpose.

Very truly, yours,

R. WOODLAND GATES,  
*Private Secretary.*

EXHIBIT T.—THE SECRETARY OF THE INTERIOR TO THE COMMISSIONER OF THE  
GENERAL LAND OFFICE, DECEMBER 2, 1902.

DECEMBER 2, 1902.

The COMMISSIONER OF THE GENERAL LAND OFFICE.

SIR: I have carefully considered the petitions of the city and county of Santa Barbara, in the State of California, for the inclusion within the limits of the existing Pine Mountain and Zaca Lake Forest Reserve, or the Santa Ynez Forest Reserve, of the lands embraced in a patented private land claim known as Rancho los Prietos y Najalayegua, lying between and adjoining said existing forest reserves. The lands which are thus sought to be included within one or the other of said reserves are private lands and embrace no public lands whatever. They constitute a tract of over 48,000 acres. Even if these lands were included within the exterior boundaries of one of said forest reserves they would still be private lands, subject to the control and use of the private owners, and the Government would acquire no control whatever over them excepting in the event that the owners would surrender them to the Government and take out lands in their stead, under the lieu-land provisions of the act of June 4, 1897 (30 Stat., 36). It is suggested by the papers that these private owners would thus surrender these private lands to the Government upon being granted the right to take out lands of equal area of the class valued by the Government at \$2.50 per acre. No agreement can be made with these owners which would secure to them any greater rights than was named in the act of June 4, 1897, as amended by the act of June 6, 1900 (31 Stat., 614).

This legislation constitutes the full measure of the authority of the Secretary of the Interior in the premises, and he can not go beyond it. For this reason, and for the further reason that it is doubtful whether the addition to an existing forest reserve of a separate and distinct tract of exclusively private lands containing upward of

48,000 acres is within the letter and spirit of section 24 of the act of March 3, 1891 (26 Stat., 1095), authorizing the establishment of forest reserves, I must decline to give the petitions under consideration my favorable recommendation. You will so inform the petitioners.

The papers relating to this matter are herewith returned for the files of your office.

Very respectfully,

E. A. HITCHCOCK, *Secretary.*

EXHIBIT U.—J. B. LIPPINCOTT TO THE FORESTER, BUREAU OF FORESTRY, JANUARY 30, 1903.

JANUARY 30, 1903.

Mr. GIFFORD PINCHOT,

*Chief Forester, Agricultural Department,  
Washington, D. C.*

MY DEAR SIR: Last fall Doctor Porter of your department was assigned to an investigation of certain lands in Santa Barbara County, Cal., which were proposed to be included in the Santa Ynez or Zaca Lake Forest Reserve. Doctor Porter made a report on this subject, I believe favorably. Mr. Henry Gannett, for the United States Geological Survey, also made an investigation of the same lands last fall, and made report thereon, which I am informed was also favorable.

The situation is practically this—there is no place in the State of California, or anywhere in the United States for that matter, where water is as valuable as it is near the city of Santa Barbara. A miner's inch of water, or one-fiftieth of a cubic foot per second, earns interest on a valuation of \$5,000. This is because of the great scarcity of the supply. Now, the city of Santa Barbara in order to augment the water supply available for this locality has started a tunnel through the Santa Ynez range of mountains, which tunnel will be 4 miles in length. They also propose building storage reservoirs on the northern side of the range from which water will be led by means of this tunnel to the coast side of the range. These reservoir sites will be situated on a private land grant known as the Rancho los Prietos y Najalajegua. You will see from your map that this is a narrow grant running up the Santa Ynez River previously excluded, because of private ownership, from these forest reserves. Now this water is to be used largely for domestic purposes, and this grant is now being pastured to sheep and goats. The result is that the water will be impure and charged with silt. Another difficulty lies in the fact that experience has shown that the sheepmen set out fires on their lands that extend into neighboring forest reserves. The Santa Barbara people wish to get rid of this grant. They propose purchasing a considerable body of land where the reservoir sites are to be situated, but they can not afford to purchase the entire ground. If it is included within the reserve, and the owners can get other lands of equal value elsewhere for grazing purposes they can be thus gotten rid of. I am requested to present this matter to you, which I am doing.

Yours, very truly,

J. B. LIPPINCOTT,  
*Hydrographic Engineer, United States Geological Survey.*



## EXHIBIT 1.—JED L. WASHBURN TO THE SECRETARY OF THE INTERIOR, FEBRUARY 11, 1903.

The SECRETARY OF THE INTERIOR,  
*Washington, D. C.*

SIR: Yielding to the urgent requests of the people of Santa Barbara County, Cal., and the several official and commercial bodies of said county, the undersigned, now and here, as the owner of 31,760 acres of the Rancho los Prietos y Najalayegua in said county, if the same shall be included in either the Pine Mountain and Zaca Lake Forest Reserve or in the Santa Ynez Forest Reserve, or in the consolidation of said reserves, hereby agrees to convey the same to the United States, free from all incumbrances, in consideration of being granted the right to select, in lieu thereof, an equal quantity of the vacant public lands of the United States, and I also agree to restrict such lieu selections to the nontimbered vacant public lands, open to homestead entry, such right of selection to be available to myself, my heirs or assigns, for the selection from time to time of any parcel or parcels of such land in government subdivisions, according to government surveys of the public lands of the United States, not exceeding in the aggregate the quantity above mentioned.

I know of no place where there can be selected in a solid body lands of such aggregate acreage, and hence it will be necessary to have such right of selection available in parcels.

It is with reluctance that this proposition is submitted, and it is only submitted out of deference to the people of Santa Barbara County.

Duluth, Minn., February 11, 1903.

Respectfully,

JED L. WASHBURN.

## EXHIBIT 2.—PRESIDENT AND SECRETARY OF THE SANTA BARBARA WATER COMPANY TO THE SECRETARY OF THE INTERIOR.

The SECRETARY OF THE INTERIOR,  
*Washington, D. C.*

SIR: In obedience to the expressed wishes of the people of Santa Barbara County, Cal., and the various official and commercial bodies of said county, the undersigned, the Santa Barbara Water Company, as the owner of 16,960 acres of the Rancho los Prietos y Najalayegua in said county, if the same shall be included in either the Pine Mountain and Zaca Lake Forest Reserve, or the Santa Ynez Forest Reserve, or in a consolidation of the two reserves, hereby agrees to convey the same to the United States free from all incumbrances, in consideration of being granted the right to select in lieu thereof an equal quantity of the vacant public lands of the United States; and it also agrees to restrict its lieu selections to nontimbered vacant public lands subject to homestead entry; such right of selection to be available to the said Santa Barbara Water Company and its successors and assigns, and for the selection from time to time of any parcel or parcels of such lands, according to the government surveys of the public lands of the United States, not exceeding in the aggregate the quantity above mentioned, less the area of the reservoir sites hereinafter mentioned.

The said Santa Barbara Water Company reserves to itself out of said rancho, however, the lands covered by two dam sites and their corresponding reservoir sites, to wit:

The Main River reservoir site and dam site near the Western boundary of said tract, containing approximately 195 acres, and the Juncal reservoir and dam site, containing approximately 70 acres, which have already been surveyed for storage reservoirs, together with the privilege of restraining and collecting in said reservoirs the waters of the Santa Ynez River and its tributaries naturally flowing thereto and of covering the necessary lands with water backed up in the said reservoir sites by the dams, and the right of way for the necessary aqueducts (with the right to conduct therein and use on said rancho or away from said rancho the waters aforesaid), and for a road from each of said dams or reservoir sites to the boundary of the said rancho; also the right to take from the lands of said rancho such earth, sand, gravel, and stone as may be required for the construction and maintenance of said dams, reservoirs, aqueducts, and roads.

The said water company further agrees that the lands so reserved for reservoir purposes shall be subject to forest reserve regulations and to the supervision of the officials and government employees in charge of the forest reserve.

Dated Santa Barbara, Cal., February 4, 1903.

Very respectfully,

SANTA BARBARA WATER CO.  
By R. B. CANFIELD, *President.*

Attest:

[SEAL.] H. C. THOMPSON, *Secretary.*

---

---

SCHEDULES SHOWING AREAS SELECTED.

---

---



## SUMMARY OF AREAS SELECTED, BY STATES.

### TOTAL AREA SELECTED.

	Prior to March 3, 1905.	After March 3, 1905.	Selected area.	Base area.
	<i>Acres.</i>	<i>Acres.</i>	<i>Acres.</i>	<i>Acres.</i>
Alabama.....	161.92	.....	161.92	160.00
Arizona.....	19,640.47	5,564.87	25,205.34	25,108.80
Arkansas.....	73,586.75	373.85	73,960.60	72,889.05
California.....	171,577.99	26,254.80	197,832.79	197,310.41
Colorado.....	1,680.47	3,657.14	5,337.61	5,230.28
Florida.....	80.17	224.39	304.56	312.82
Idaho.....	28,154.09	27,086.65	55,240.74	52,550.30
Louisiana.....	2,326.57	1,238.46	3,565.03	3,548.70
Michigan.....	1,461.52	40.00	1,501.52	1,499.60
Minnesota.....	43,825.58	8,668.45	52,494.03	51,235.03
Mississippi.....	2,294.12	402.40	2,696.52	2,613.95
Montana.....	25,680.18	9,123.15	34,803.33	32,021.84
Nebraska.....	434.11	320.00	754.11	730.90
Nevada.....	5,485.20	7,839.52	13,324.72	13,051.90
New Mexico.....	440,083.58	17,652.02	457,735.60	456,975.91
North Dakota.....	4,901.36	7,742.34	12,643.70	12,359.85
Oklahoma.....	15,138.09	6,200.10	21,338.19	22,223.42
Oregon.....	182,989.02	30,406.21	213,395.23	211,741.95
South Dakota.....	199.90	3,318.63	3,518.53	3,535.51
Washington.....	39,420.47	14,061.45	53,481.92	53,132.27
Wisconsin.....	893.68	141.91	1,035.59	1,001.89
Wyoming.....	4,437.63	14,584.54	19,022.17	18,628.37
Total.....	1,064,452.87	184,900.88	1,249,353.75	1,264,862.75

### AZTEC LAND AND CATTLE COMPANY (LIMITED), SAN FRANCISCO MOUNTAINS FOREST RESERVE.

Arizona.....	3,920.44	360.00	4,280.44	4,275.46
Arkansas.....	677.89	.....	677.89	680.00
California.....	12,896.09	2,444.99	15,341.08	15,328.23
Idaho.....	15,077.34	14,029.31	29,106.65	27,630.27
Louisiana.....	2,203.77	39.15	2,242.93	2,229.84
Minnesota.....	1,269.54	.....	1,269.54	1,277.83
Mississippi.....	1,650.08	.....	1,650.08	1,583.92
Montana.....	3,186.20	.....	3,186.20	3,160.00
Nebraska.....	274.11	200.00	474.11	451.84
New Mexico.....	23,780.44	360.00	24,140.74	24,160.00
Nevada.....	2,958.29	1,240.00	4,198.29	4,206.60
North Dakota.....	505.59	80.00	585.57	560.00
Oklahoma.....	1,600.00	.....	1,600.00	1,600.00
Oregon.....	27,597.27	3,911.01	31,508.28	31,373.06
South Dakota.....	119.90	.....	119.90	120.00
Washington.....	3,465.00	4,004.34	7,469.34	7,477.86
Wyoming.....	400.00	40.00	440.00	440.00
Total.....	101,581.95	26,708.80	128,251.05	127,551.91

### WILLIAM F. BAKER, SAN FRANCISCO MOUNTAINS FOREST RESERVE.

Arizona.....	.....	35.36	35.36	40.00
California.....	36,665.47	40.00	36,674.27	36,698.37
Colorado.....	.....	120.00	120.00	114.00
Idaho.....	.....	235.13	235.13	240.00
Montana.....	1,441.12	.....	1,441.12	1,440.00
Nevada.....	.....	320.00	320.00	320.00
Oregon.....	34,751.13	861.37	35,576.50	35,617.35
Washington.....	1,808.81	348.82	2,157.63	2,160.36
Wyoming.....	.....	160.00	160.00	160.00
Total.....	74,666.13	2,120.68	76,720.01	76,790.08

## Summary of areas selected, by States—Continued.

## ROBERT AND E. B. PERRIN, SAN FRANCISCO MOUNTAINS FOREST RESERVE.

	Prior to March 3, 1905.	After March 3, 1905.	Selected area.	Base area.
	<i>Acres.</i>	<i>Acres.</i>	<i>Acres.</i>	<i>Acres.</i>
Arizona.....	4,794.68	.....	4,794.68	4,790.64
California.....	41,274.89	1,398.16	42,673.05	42,574.88
Idaho.....	5,953.76	1,771.59	7,725.35	7,674.69
Minnesota.....	.....	160.00	160.00	142.56
Montana.....	1,971.80	40.00	2,011.80	1,991.94
Nevada.....	892.80	120.00	1,012.80	967.87
New Mexico.....	21,245.24	.....	21,245.24	21,221.62
North Dakota.....	160.00	40.00	200.00	200.00
Oklahoma.....	1,999.91	.....	1,999.91	1,998.60
Oregon.....	31,005.32	7,176.85	38,182.17	37,965.52
Washington.....	12,164.78	681.65	12,846.43	12,744.54
Wisconsin.....	.....	40.00	40.00	40.00
Wyoming.....	.....	120.00	120.00	118.24
Total.....	121,463.18	11,548.25	133,011.43	132,461.10

## SAGINAW AND MANISTEE LUMBER COMPANY, SAN FRANCISCO MOUNTAINS FOREST RESERVE.

Arizona.....	2,682.27	.....	2,682.27	2,671.37
California.....	5,590.14	.....	5,590.14	5,574.89
Idaho.....	200.00	.....	200.00	204.28
Montana.....	1,160.00	.....	1,160.00	1,160.00
New Mexico.....	14,931.03	.....	14,931.03	14,929.20
Oregon.....	14,254.76	.....	14,254.76	14,217.96
Washington.....	200.00	.....	200.00	199.14
Total.....	39,218.20	.....	39,218.20	39,956.84

## SANTA FE PACIFIC RAILROAD COMPANY, SAN FRANCISCO MOUNTAINS FOREST RESERVE.

Arizona.....	5,042.32	4,769.51	9,811.83	9,712.21
Arkansas.....	67,112.32	373.85	67,486.17	66,540.02
California.....	44,497.39	22,331.65	66,829.04	66,584.94
Colorado.....	1,080.47	3,417.88	4,498.35	4,446.61
Florida.....	80.17	224.39	304.56	312.82
Idaho.....	1,440.00	9,714.26	11,154.26	11,125.13
Louisiana.....	122.80	1,199.31	1,322.11	1,318.86
Michigan.....	160.00	40.00	200.00	200.00
Minnesota.....	14,997.91	8,148.45	23,146.36	22,285.76
Mississippi.....	644.04	402.40	1,046.44	1,030.03
Montana.....	480.00	5,215.61	5,695.61	5,576.66
Nevada.....	920.00	5,337.96	6,257.96	6,247.43
North Dakota.....	478.10	6,455.96	6,934.06	6,813.68
Nebraska.....	.....	120.00	120.00	119.06
New Mexico.....	128,118.62	16,030.02	144,148.64	143,555.32
Oklahoma.....	5,418.18	6,040.10	11,458.28	11,452.86
Oregon.....	28,713.43	16,624.43	45,337.86	44,759.37
South Dakota.....	40.00	3,318.63	3,358.63	3,335.51
Washington.....	10,350.68	8,655.01	19,005.69	18,836.32
Wisconsin.....	397.83	101.91	499.74	481.74
Wyoming.....	1,681.56	13,063.75	14,745.31	14,478.93
Total.....	311,775.82	131,585.08	443,360.90	439,213.26

## SANTA FE PACIFIC RAILROAD COMPANY, GRAND CANYON FOREST RESERVE.

Alabama.....	161.92	.....	161.92	160.00
Arizona.....	3,200.76	240.00	3,440.76	3,459.12
Arkansas.....	5,796.54	.....	5,796.54	5,669.03
California.....	30,614.01	40.00	30,654.01	30,509.10
Colorado.....	.....	40.00	40.00	40.00
Idaho.....	4,963.94	392.40	5,356.34	5,310.17
Michigan.....	1,301.52	.....	1,301.52	1,299.60
Minnesota.....	27,527.13	360.00	27,887.13	27,513.04
Montana.....	6,394.02	.....	6,394.02	6,378.56
New Mexico.....	251,848.25	1,182.00	253,030.25	252,908.88
North Dakota.....	981.31	.....	981.31	960.00
Oklahoma.....	6,920.00	.....	6,920.00	6,921.96
Oregon.....	35,444.57	919.79	36,364.36	36,237.65
Washington.....	2,170.54	331.63	2,502.17	2,464.99
Wisconsin.....	495.85	.....	495.85	480.15
Wyoming.....	.....	40.00	40.00	40.00
Total.....	377,820.36	3,545.82	381,366.18	380,352.25

Summary of areas selected, by States—Continued.

RESTRICTED SELECTIONS BY SANTA BARBARA WATER COMPANY, SANTA BARBARA FOREST RESERVE.

	Prior to March 3, 1905.	After March 3, 1905.	Selected area.	Base area.
	<i>Acres.</i>	<i>Acres.</i>	<i>Acres.</i>	<i>Acres.</i>
Arizona.....		160.00	160.00	160.00
California.....	40.00		40.00	40.00
Colorado.....	360.00		360.00	360.00
Idaho.....	479.05	240.00	719.05	718.34
Montana.....	438.60		438.60	440.00
Nebraska.....	160.00		160.00	160.00
Nevada.....	440.00	821.56	1,261.56	1,280.00
New Mexico.....		80.00	80.00	80.00
North Dakota.....	2,056.31	1,046.38	3,102.69	3,071.88
Oklahoma.....		160.00	160.00	160.00
Oregon.....	3,001.75	351.16	3,352.91	3,318.30
South Dakota.....	40.00	40.00	80.00	80.00
Washington.....	3,422.84		3,422.84	3,400.00
Wyoming.....	1,399.60	600.79	2,000.39	1,992.28
Total.....	11,838.15	3,499.89	15,338.04	15,260.80

RESTRICTED SELECTIONS BY JED L. WASHBURN, SANTA BARBARA FOREST RESERVE.

Colorado.....	240.00	79.26	319.26	270.67
Idaho.....	40.00	713.96	753.96	647.42
Minnesota.....	31.00		31.00	15.84
Montana.....	10,608.44	2,707.54	13,315.98	11,874.68
New Mexico.....	160.00		160.00	120.89
North Dakota.....	720.05	120.00	840.05	754.29
Oregon.....	8,220.82	561.60	8,782.42	8,252.74
Washington.....	5,837.82	40.00	5,877.82	5,849.06
Wyoming.....	956.47	560.00	1,516.47	1,398.92
Total.....	26,814.60	4,782.36	31,596.96	29,184.51

RESTRICTED SELECTIONS BY AZTEC LAND AND CATTLE COMPANY, LIMITED, PRIOR TO MARCH 3, 1905, SAN FRANCISCO MOUNTAINS FOREST RESERVE.

TOTAL BY STATES.

No.	Location.	Selected area.	Base area.
		<i>Acres.</i>	<i>Acres.</i>
	Arizona.....	2,789.09	2,800.00
	California.....	246.86	240.00
	New Mexico.....	11,709.16	11,240.00
	Oklahoma.....	1,360.00	1,360.00
	Total.....	14,105.11	14,240.00

ARIZONA.

PRESCOTT LAND DISTRICT.			
5999	Selected: E. $\frac{1}{2}$ SW. $\frac{1}{4}$ sec. 28, T. 13 N., R. 26 E., G. & S. R. M.....	80	
	Base: N. $\frac{1}{2}$ NW. $\frac{1}{4}$ sec. 33, T. 16 N., R. 11 E.....		80
7457	Selected: NE. $\frac{1}{4}$ NE. $\frac{1}{4}$ sec. 14, T. 11 N., R. 22 E., G. & S. R. M.....	40	
	Base: SW. $\frac{1}{4}$ SE. $\frac{1}{4}$ sec. 13, T. 17 N., R. 10 E.....		40
7458	Selected: NW. $\frac{1}{4}$ NW. $\frac{1}{4}$ sec. 14, T. 18 N., R. 23 E., G. & S. R. M.....	40	
	Base: SE. $\frac{1}{4}$ NE. $\frac{1}{4}$ sec. 29, T. 17 N., R. 11 E.....		40
7479	Selected: SW. $\frac{1}{4}$ SE. $\frac{1}{4}$ sec. 15, T. 9 N., R. 30 E., G. & S. R. M.....	40	
	Base: NW. $\frac{1}{4}$ SW. $\frac{1}{4}$ sec. 9, T. 17 N., R. 10 E.....		40
8737	Selected: N. $\frac{1}{2}$ SE. $\frac{1}{4}$ sec. 30, T. 17 N., R. 3 W., G. & S. R. M.....	80	
	Base: S. $\frac{1}{2}$ NW. $\frac{1}{4}$ sec. 11, T. 18 N., R. 10 E.....		80
8738	Selected: SE. $\frac{1}{4}$ SE. $\frac{1}{4}$ sec. 30, T. 17 N., R. 3 W., G. & S. R. M.....	40	
	Base: NE. $\frac{1}{4}$ SE. $\frac{1}{4}$ sec. 9, T. 17 N., R. 10 E.....		40
	Total, Prescott land district.....	320	320

Restricted selections by Aztec Land and Cattle Company, etc.—Continued.

ARIZONA—Continued.

No.	Location.	Selected area.	Base area.
<b>TUCSON LAND DISTRICT.</b>			
5568	Selected: NW. $\frac{1}{4}$ SE. $\frac{1}{4}$ sec. 6, T. 4 S., R. 30 E.; SW. $\frac{1}{4}$ SW. $\frac{1}{4}$ sec. 31, T. 20 S., R. 26 E., G. & S. R. M.	Acres. 80	Acres. 80
6098	Base: S. $\frac{1}{2}$ SW. $\frac{1}{4}$ sec. 21, T. 16 N., R. 11 W. Selected: E. $\frac{1}{2}$ SE. $\frac{1}{4}$ sec. 20, W. $\frac{1}{2}$ SW. $\frac{1}{4}$ sec. 21, T. 20 S., R. 26 E.	160	160
6099	Base: NE. $\frac{1}{4}$ sec. 21, T. 17 N., R. 10 E. Selected: NW. $\frac{1}{4}$ NE. $\frac{1}{4}$ sec. 20, SE. $\frac{1}{4}$ NW. $\frac{1}{4}$ sec. 29, T. 20 S., R. 26 E.	80.10	80
6100	Base: N. $\frac{1}{2}$ NE. $\frac{1}{4}$ sec. 13, T. 18 N., R. 10 E. Selected: W. $\frac{1}{2}$ SE. $\frac{1}{4}$ E. $\frac{1}{2}$ SW. $\frac{1}{4}$ sec. 21, T. 20 S., R. 26 E., G. & S. R. M.	160	160
6101	Base: SW. $\frac{1}{4}$ sec. 17, T. 17 N., R. 10 E. Selected: NE. $\frac{1}{4}$ SW. $\frac{1}{4}$ SE. $\frac{1}{4}$ SE. $\frac{1}{4}$ sec. 29, T. 20 S., R. 26 E., G. & S. R. M.	80	80
6308	Base: S. $\frac{1}{2}$ NE. $\frac{1}{4}$ sec. 13, T. 18 N., R. 10 E. Selected: SW. $\frac{1}{4}$ sec. 14, T. 24 S., R. 24 E., G. & S. R. M.	160	160
6309	Base: NE. $\frac{1}{4}$ sec. 17, T. 16 N., R. 11 E. Selected: N. $\frac{1}{2}$ NW. $\frac{1}{4}$ sec. 15, T. 24 S., R. 24 E., G. & S. R. M.	80	80
6310	Base: N. $\frac{1}{2}$ NE. $\frac{1}{4}$ sec. 33, T. 16 N., R. 11 E. Selected: NW. $\frac{1}{4}$ sec. 14, SE. $\frac{1}{4}$ SW. $\frac{1}{4}$ , NE. $\frac{1}{4}$ sec. 15, T. 24 S., R. 24 E., G. & S. R. M.	640	640
6311	Base: All sec. 11, T. 16 N., R. 11 E. Selected: S. $\frac{1}{2}$ NW. $\frac{1}{4}$ sec. 15, T. 24 S., R. 24 E., G. & S. R. M.	80	80
6333	Base: S. $\frac{1}{2}$ NE. $\frac{1}{4}$ sec. 33, T. 16 N., R. 11 E. Selected: NW. $\frac{1}{4}$ sec. 28, T. 18 S., R. 24 E., W. $\frac{1}{2}$ W. $\frac{1}{2}$ sec. 15, W. $\frac{1}{2}$ NW. $\frac{1}{4}$ sec. 22, SW. $\frac{1}{4}$ NE. $\frac{1}{4}$ , W. $\frac{1}{2}$ SE. $\frac{1}{4}$ , sec. 20, E. $\frac{1}{2}$ SW. $\frac{1}{4}$ sec. 21, NW. $\frac{1}{4}$ NW. $\frac{1}{4}$ , sec. 27, T. 20 S., R. 26 E., G. & S. R. M.	640	640
6927	Base: All sec. 11, T. 17 N., R. 10 E. Selected: SW. $\frac{1}{4}$ SW. $\frac{1}{4}$ , SE. $\frac{1}{4}$ SW. $\frac{1}{4}$ sec. 4, SW. $\frac{1}{4}$ SE. $\frac{1}{4}$ , SE. $\frac{1}{4}$ SE. $\frac{1}{4}$ sec. 5, T. 24 S., R. 23 E., G. & S. R. M.	160	160
7121	Base: SW. $\frac{1}{4}$ sec. 33, T. 18 N., R. 9 E. Selected: Lots 1, 2, 3, and 4 sec. 22, lots 3 and 4 sec. 23, T. 24 S., R. 24 E., G. & S. R. M.	148.99	160
	Base: NW. $\frac{1}{4}$ NW. $\frac{1}{4}$ , S. $\frac{1}{2}$ NW. $\frac{1}{4}$ sec. 25, T. 16 N., R. 11 E., SW. $\frac{1}{4}$ NW. $\frac{1}{4}$ sec. 9, T. 17 N., R. 10 E.		160
	Total, Tucson land district	2,469.09	2,480
<b>TOTAL, ARIZONA, BY LAND DISTRICTS.</b>			
	Prescott	320	320
	Tucson	2,469.09	2,480
		2,789.09	2,800

CALIFORNIA.

<b>LOS ANGELES LAND DISTRICT.</b>			
5998	Selected: SE. $\frac{1}{4}$ sec. 30, T. 6 S., R. 8 E., S. B. M.	160	
11790	Base: NW. $\frac{1}{4}$ sec. 17, T. 16 N., R. 11 E. Selected: S. $\frac{1}{2}$ SW. $\frac{1}{4}$ sec. 7, T. 15 S., R. 15 E., S. B. M.	86.86	160
	Base: N. $\frac{1}{2}$ SW. $\frac{1}{4}$ sec. 13, T. 18 N., R. 10 E.		80
	Total, Los Angeles land district	246.86	240
	Total, California		

NEW MEXICO.

<b>CLAYTON LAND DISTRICT.</b>			
5645	Selected: SE. $\frac{1}{4}$ SE. $\frac{1}{4}$ sec. 8, T. 5 N., R. 27 E.; NE. $\frac{1}{4}$ SW. $\frac{1}{4}$ sec. 31, T. 21 N., R. 25 E.; N. $\frac{1}{2}$ NE. $\frac{1}{4}$ , SE. $\frac{1}{4}$ NE. $\frac{1}{4}$ , NE. $\frac{1}{4}$ SE. $\frac{1}{4}$ , sec. 17, T. 29 N., R. 34 E.; NW. $\frac{1}{4}$ NE. $\frac{1}{4}$ sec. 19; NW. $\frac{1}{4}$ NE. $\frac{1}{4}$ sec. 9, T. 26 N., R. 25 E.	320	
5651	Base: N. $\frac{1}{2}$ sec. 15, T. 16 N., R. 11 E. Selected: NE. $\frac{1}{4}$ SW. $\frac{1}{4}$ sec. 20, T. 20 N., R. 26 E.; SE. $\frac{1}{4}$ NW. $\frac{1}{4}$ sec. 10, T. 23 N., R. 25 E.; SE. $\frac{1}{4}$ NW. $\frac{1}{4}$ , NE. $\frac{1}{4}$ SW. $\frac{1}{4}$ , SW. $\frac{1}{4}$ sec. 18; NW. $\frac{1}{4}$ NW. $\frac{1}{4}$ sec. 19; SW. $\frac{1}{4}$ NE. $\frac{1}{4}$ sec. 22, T. 25 N., R. 25 E.; SW. $\frac{1}{4}$ SW. $\frac{1}{4}$ sec. 3, T. 28 N., R. 25 E.; NW. $\frac{1}{4}$ SE. $\frac{1}{4}$ sec. 2; NW. $\frac{1}{4}$ NE. $\frac{1}{4}$ sec. 9, T. 28 N., R. 26 E.; lot 4, sec. 31, T. 29 N., R. 25 E.; SE. $\frac{1}{4}$ SW. $\frac{1}{4}$ sec. 8, T. 28 N., R. 27 E.; SE. $\frac{1}{4}$ SW. $\frac{1}{4}$ sec. 32, T. 29 N., R. 25 E.; NW. $\frac{1}{4}$ NE. $\frac{1}{4}$ sec. 33, T. 27 N., R. 36 E.; NW. $\frac{1}{4}$ NE. $\frac{1}{4}$ sec. 24, T. 24 N., R. 29 E.; SE. $\frac{1}{4}$ NE. $\frac{1}{4}$ sec. 13, T. 27 N., R. 25 E.	634.45	320
	Base: All sec. 9, T. 16 N., R. 11 E.		640



Restricted selections by Aztec Land and Cattle Company, etc.—Continued.

NEW MEXICO—Continued.

No.	Location.	Selected area.	Base area.
CLAYTON LAND DISTRICT—Continued.			
		<i>Acres.</i>	<i>Acres.</i>
5652	Selected: NE. $\frac{1}{4}$ NE. $\frac{1}{4}$ sec. 1, T. 31 N., R. 35 E., N.M.P.M. Base: SW. $\frac{1}{4}$ NW. $\frac{1}{4}$ sec. 25, T. 16 N., R. 11 E.	39.92	40
5678	Selected: SW. $\frac{1}{4}$ NE. $\frac{1}{4}$ sec. 19, T. 31 N., R. 29 E., NE. $\frac{1}{4}$ SE. $\frac{1}{4}$ sec. 13; N. $\frac{1}{2}$ SE. $\frac{1}{4}$ sec. 25, T. 31 N., R. 28 E.; N.M.P.M. Base: NE. $\frac{1}{4}$ sec. 21, T. 16 N., R. 11 E.	160	160
5679	Selected: NE. $\frac{1}{4}$ NE. $\frac{1}{4}$ sec. 19, T. 31 N., R. 29 E., N.M.P.M. Base: SE. $\frac{1}{4}$ SE. $\frac{1}{4}$ sec. 25, T. 16 N., R. 11 E.	40	40
5748	Selected: NW. $\frac{1}{4}$ SW. $\frac{1}{4}$ SE. $\frac{1}{4}$ NE. $\frac{1}{4}$ sec. 17, T. 27 N., R. 36 E., N.M.P.M. Base: N. $\frac{1}{2}$ NW. $\frac{1}{4}$ sec. 23, T. 16 N., R. 11 E.	80	80
5867	Selected: SE. $\frac{1}{4}$ SW. $\frac{1}{4}$ sec. 34, T. 12 N., R. 25 E., N.M.P.M. Base: NE. $\frac{1}{4}$ NW. $\frac{1}{4}$ sec. 25, T. 16 N., R. 11 E.	40	40
5912 $\frac{1}{2}$	Selected: SW. $\frac{1}{4}$ SE. $\frac{1}{4}$ sec. 1, T. 23 N., R. 35 E., N.M.P.M. Base: NW. $\frac{1}{4}$ SW. $\frac{1}{4}$ sec. 29, T. 16 N., R. 11 E.	40	40
5913	Selected: NW. $\frac{1}{4}$ SW. $\frac{1}{4}$ sec. 18, T. 21 N., R. 36 E., N.M.P.M. Base: NE. $\frac{1}{4}$ NE. $\frac{1}{4}$ sec. 31, T. 16 N., R. 11 E.	40	40
5913 $\frac{1}{2}$	Selected: NW. $\frac{1}{4}$ NE. $\frac{1}{4}$ sec. 12, T. 23 N., R. 35 E. Base: SW. $\frac{1}{4}$ SW. $\frac{1}{4}$ sec. 29, T. 16 N., R. 11 E.	40	40
5997	Selected: SW. $\frac{1}{4}$ NE. $\frac{1}{4}$ sec. 25, SW. $\frac{1}{4}$ NE. $\frac{1}{4}$ sec. 26, T. 28 N., R. 28 E., N. $\frac{1}{2}$ NW. $\frac{1}{4}$ sec. 13, T. 27 N., R. 30 E., N.M.P.M. Base: NW. $\frac{1}{4}$ sec. 35, T. 16 N., R. 11 E.	160	160
6022	Selected: NW. $\frac{1}{4}$ SW. $\frac{1}{4}$ sec. 2, T. 28 N., R. 26 E., SE. $\frac{1}{4}$ SE. $\frac{1}{4}$ sec. 25, T. 28 N., R. 26 E., N.M.P.M. Base: E. $\frac{1}{2}$ SW. $\frac{1}{4}$ sec. 7, T. 16 N., R. 11 E.	80	80
6023	Selected: SW. $\frac{1}{4}$ NE. $\frac{1}{4}$ sec. 29, T. 23 N., R. 27 E., N.M.P.M. Base: NW. $\frac{1}{4}$ NE. $\frac{1}{4}$ sec. 31, T. 16 N., R. 11 E.	40	40
6024	Selected: NW. $\frac{1}{4}$ NE. $\frac{1}{4}$ sec. 9, T. 23 N., R. 27 E., N.M.P.M. Base: SW. $\frac{1}{4}$ NE. $\frac{1}{4}$ sec. 31, T. 16 N., R. 11 E.	40	40
6025	Selected: SW. $\frac{1}{4}$ SE. $\frac{1}{4}$ sec. 20, T. 20 N., R. 26 E., N.M.P.M. Base: NE. $\frac{1}{4}$ SE. $\frac{1}{4}$ sec. 27, T. 16 N., R. 11 E.	40	40
6080	Selected: NE. $\frac{1}{4}$ NW. $\frac{1}{4}$ sec. 4, T. 28 N., R. 25 E., N.M.P.M. Base: SE. $\frac{1}{4}$ SE. $\frac{1}{4}$ sec. 27, T. 16 N., R. 11 E.	38.90	40
6124	Selected: NE. $\frac{1}{4}$ SW. $\frac{1}{4}$ , SE. $\frac{1}{4}$ NW. $\frac{1}{4}$ , sec. 15, T. 23 N., R. 25 E., N.M.P.M. Base: S. $\frac{1}{2}$ N.E. $\frac{1}{4}$ , sec. 11, T. 18 N., R. 10 E.	80	80
6125	Selected: NW. $\frac{1}{4}$ SE. $\frac{1}{4}$ sec. 27, T. 24 N., R. 25 E., N.M.P.M. Base: SE. $\frac{1}{4}$ SW. $\frac{1}{4}$ , sec. 9, T. 17 N., R. 10 E.	40	40
6126	Selected: NE. $\frac{1}{4}$ SE. $\frac{1}{4}$ , sec. 7, T. 29 N., R. 25 E., N.M.P.M. Base: NW. $\frac{1}{4}$ NE. $\frac{1}{4}$ , sec. 29, T. 17 N., R. 11 E.	40	40
6127	Selected: W. $\frac{1}{2}$ SW. $\frac{1}{4}$ , sec. 8, T. 29 N., R. 25 E., N.M.P.M. Base: S. $\frac{1}{2}$ SW. $\frac{1}{4}$ , sec. 9, T. 18 N., R. 10 E.	80	80
6135	Selected: NW. $\frac{1}{4}$ SW. $\frac{1}{4}$ , sec. 30, T. 23 N., R. 27 E., N.M.P.M. Base: SE. $\frac{1}{4}$ NE. $\frac{1}{4}$ , sec. 31, T. 16 N., R. 11 E.	37.74	40
6136	Selected: NW. $\frac{1}{4}$ SE. $\frac{1}{4}$ , sec. 20, T. 25 N., R. 25 E., and NW. $\frac{1}{4}$ NW. $\frac{1}{4}$ , sec. 17, T. 29 N., R. 25 E., N.M.P.M. Base: S. $\frac{1}{4}$ SE. $\frac{1}{4}$ , sec. 11, T. 18 N., R. 10 E.	80	80
6137	Selected: N. $\frac{1}{2}$ NW. $\frac{1}{4}$ , sec. 18, T. 25 N., R. 25 E., S.W. $\frac{1}{4}$ N.W. $\frac{1}{4}$ , NW. $\frac{1}{4}$ SW. $\frac{1}{4}$ , sec. 18, T. 25 N., R. 25 E. Base: NE. $\frac{1}{4}$ sec. 15, T. 17 N., R. 10 E.	160	160
6156	Selected: SW. $\frac{1}{4}$ SW. $\frac{1}{4}$ , sec. 9, T. 8 N., R. 27 E., N.M.P.M. Base: SE. $\frac{1}{4}$ NE. $\frac{1}{4}$ , sec. 27, T. 16 N., R. 11 E.	40	40
6257	Selected: W. $\frac{1}{2}$ SW. $\frac{1}{4}$ , sec. 20, T. 25 N., R. 25 E. Base: N. $\frac{1}{2}$ NE. $\frac{1}{4}$ , sec. 17, T. 18 N., R. 10 E.	80	80
6258	Selected: NE. $\frac{1}{4}$ NW. $\frac{1}{4}$ , sec. 35, T. 26 N., R. 26 E., NE. $\frac{1}{4}$ SE. $\frac{1}{4}$ , sec. 19, T. 23 N., R. 25 E., N.M.P.M. Base: S. $\frac{1}{4}$ NW. $\frac{1}{4}$ , sec. 9, T. 18 N., R. 10 E.	80	80
6260	Selected: S. $\frac{1}{2}$ NW. $\frac{1}{4}$ , NE. $\frac{1}{4}$ NW. $\frac{1}{4}$ , Lot 3, sec. 3, T. 25 N., R. 28 E., SE. $\frac{1}{4}$ SW. $\frac{1}{4}$ , sec. 34 T. 26 N., R. 28 E., N.M.P.M. Base: SW. $\frac{1}{4}$ , sec. 33, T. 16 N., R. 11 E.	161.78	80
6271	Selected: NW. $\frac{1}{4}$ NE. $\frac{1}{4}$ , sec. 6, T. 23 N., R. 26 E., SE. $\frac{1}{4}$ NW. $\frac{1}{4}$ , sec. 3, T. 23 N., R. 26 E., N.M.P.M. Base: N. $\frac{1}{2}$ SE. $\frac{1}{4}$ , sec. 11, T. 18 N., R. 10 E.	80.50	80
6371	Selected: SE. $\frac{1}{4}$ NE. $\frac{1}{4}$ , sec. 26, T. 27 N., R. 26 E. Base: NW. $\frac{1}{4}$ NW. $\frac{1}{4}$ , sec. 29, T. 17 N., R. 11 E.	40	40
6384	Selected: SE. $\frac{1}{4}$ NW. $\frac{1}{4}$ , sec. 2, SE. $\frac{1}{4}$ NE. $\frac{1}{4}$ , sec. 5, T. 22 N., R. 25 E., W. $\frac{1}{2}$ NW. $\frac{1}{4}$ , sec. 26, T. 26 N., R. 26 E., N.M.P.M. Base: SE. $\frac{1}{4}$ , sec. 35, T. 17 N., R. 10 E.	160	160
6394	Selected: NW. $\frac{1}{4}$ NE. $\frac{1}{4}$ , sec. 30, T. 23 N., R. 25 E., SE. $\frac{1}{4}$ SE. $\frac{1}{4}$ , sec. 32, T. 24 N., R. 25 E., N.M.P.M. Base: S. $\frac{1}{2}$ NE. $\frac{1}{4}$ , sec. 5, T. 17 N., R. 10 E.	80	80
6444	Selected: E. $\frac{1}{2}$ NE. $\frac{1}{4}$ , sec. 23, T. 27 N., R. 30 E., N.M.P.M. Base: S. $\frac{1}{2}$ NE. $\frac{1}{4}$ , sec. 9, T. 18 N., R. 10 E.	80	80
6445	Selected: NE. $\frac{1}{4}$ NE. $\frac{1}{4}$ , sec. 8, T. 26 N., R. 29 E., N.M.P.M. Base: NW. $\frac{1}{4}$ SE. $\frac{1}{4}$ , sec. 29, T. 17 N., R. 11 E.	40	40
12381	Selected: SE. $\frac{1}{4}$ NW. $\frac{1}{4}$ , sec. 31, T. 31 N., R. 26 E., N.M.P.M. Base: NE. $\frac{1}{4}$ SW. $\frac{1}{4}$ , sec. 9, T. 17 N., R. 10 E.	40	40
Total, Clayton land district.....		3,233.29	3,240

Restricted selections by *Aztec Land and Cattle Company, etc.*—Continued.

## NEW MEXICO—Continued.

No.	Location.	Selected area.	Base area.
LAS CRUCES LAND DISTRICT.			
5547	Selected: NW. $\frac{1}{4}$ SE. $\frac{1}{4}$ SW. $\frac{1}{4}$ NE. $\frac{1}{4}$ , sec. 31, T. 25 S., R. 15 W .....	Acres. 80	Acres. 80
	Base: N. $\frac{1}{2}$ NW. $\frac{1}{4}$ , sec. 21, T. 16 N., R. 11 E .....		
5557	Selected: SW. $\frac{1}{4}$ NW. $\frac{1}{4}$ (or lot 5), sec. 6, T. 18 S., R. 18 W., and SW. $\frac{1}{4}$ SW. $\frac{1}{4}$ , sec. 18, T. 33 S., R. 15 W .....	84.56	80
	Base: N. $\frac{1}{2}$ SW. $\frac{1}{4}$ , sec. 23, T. 16 N., R. 11 E .....		
5613	Selected: SE. $\frac{1}{4}$ SW. $\frac{1}{4}$ , sec. 19, T. 9 S., R. 10 W., NW. $\frac{1}{4}$ NW. $\frac{1}{4}$ , sec. 32, T. 9 S., R. 10 W., N. M. P. M. ....	80	80
	Base: N. $\frac{1}{2}$ NE. $\frac{1}{4}$ , sec. 23, T. 16 N., R. 11 E .....		
5673	Selected: SW. $\frac{1}{4}$ SE. $\frac{1}{4}$ NE. $\frac{1}{4}$ SE. $\frac{1}{4}$ , sec. 30, SE. $\frac{1}{4}$ NW. $\frac{1}{4}$ SW. $\frac{1}{4}$ SE. $\frac{1}{4}$ , E. $\frac{1}{4}$ NE. $\frac{1}{4}$ , sec. 29, SE. $\frac{1}{4}$ NE. $\frac{1}{4}$ , sec. 21, NW. $\frac{1}{4}$ NW. $\frac{1}{4}$ , sec. 22, T. 9 S., R. 11 W., N. M. P. M. ....	320	320
	Base: S. $\frac{1}{2}$ sec. 15, T. 16 N., R. 11 E .....		
5734	Selected: NE. $\frac{1}{4}$ SW. $\frac{1}{4}$ , sec. 1, T. 4 S., R. 5 W.; SE. $\frac{1}{4}$ NW. $\frac{1}{4}$ , sec. 22, T. 9 S., R. 11 W.; S. $\frac{1}{2}$ SE. $\frac{1}{4}$ , sec. 15, T. 9 S., R. 11 W.; E. $\frac{1}{2}$ SE. $\frac{1}{4}$ , sec. 14, T. 9 S., R. 11 W.; NE. $\frac{1}{4}$ NE. $\frac{1}{4}$ , sec. 22, T. 1 S., R. 10 W.; SW. $\frac{1}{4}$ SW. $\frac{1}{4}$ , sec. 29, T. 9 S., R. 10 W.; SE. $\frac{1}{4}$ NW. $\frac{1}{4}$ , sec. 17, T. 9 S., R. 10 W.; SW. $\frac{1}{4}$ NE. $\frac{1}{4}$ , sec. 17, T. 9 S., R. 10 W.; NE. $\frac{1}{4}$ NE. $\frac{1}{4}$ , sec. 18, T. 9 S., R. 10 W.; SW. $\frac{1}{4}$ NW. $\frac{1}{4}$ , sec. 23, T. 4 S., R. 7 W.; NE. $\frac{1}{4}$ SW. $\frac{1}{4}$ , sec. 18, T. 4 S., R. 6 W.; NW. $\frac{1}{4}$ SE. $\frac{1}{4}$ , sec. 14, T. 1 S., R. 10 W.; SE. $\frac{1}{4}$ NW. $\frac{1}{4}$ , sec. 15, T. 9 S., R. 12 W.; SW. $\frac{1}{4}$ NE. $\frac{1}{4}$ , sec. 33, T. 9 S., R. 12 W .....	640	640
	Base: All sec. 13, T. 16 N., R. 11 E .....		
5879	Selected: SW. $\frac{1}{4}$ SE. $\frac{1}{4}$ , sec. 10, T. 3 S., R. 12 W .....	40	40
	Base: SW. NW. $\frac{1}{4}$ , sec. 29, T. 16 N., R. 11 E .....		
5880	Selected: NW. $\frac{1}{4}$ NW. $\frac{1}{4}$ , sec. 8, T. 5 S., R. 7 W., N. M. P. M. ....	40	40
	Base: SE. $\frac{1}{4}$ SW. $\frac{1}{4}$ , sec. 29, T. 16 N., R. 11 E .....		
5888	Selected: SE. $\frac{1}{4}$ SW. $\frac{1}{4}$ , sec. 31, T. 2 S., R. 7 W., NW. $\frac{1}{4}$ NW. $\frac{1}{4}$ , sec. 31, T. 2 S., R. 7 W., N. M. P. M. ....	80	80
	Base: E. $\frac{1}{2}$ NE. $\frac{1}{4}$ , sec. 7, T. 16 N., R. 11 E .....		
6015	Selected: SW. $\frac{1}{4}$ NE. $\frac{1}{4}$ , sec. 11, T. 3 S., R. 13 W., N. M. P. M. ....	40	40
	Base: SW. $\frac{1}{4}$ SW. $\frac{1}{4}$ , sec. 23, T. 16 N., R. 11 E .....		
6128	Selected: NW. $\frac{1}{4}$ SE. $\frac{1}{4}$ SE. $\frac{1}{4}$ SE. $\frac{1}{4}$ , sec. 25, T. 4 S., R. 8 W., N. M. P. M. ....	80	80
	Base: S. $\frac{1}{2}$ NW. $\frac{1}{4}$ , sec. 5, T. 17 N., R. 10 E .....		
6129	Selected: SW. $\frac{1}{4}$ SE. $\frac{1}{4}$ , sec. 25, NE. $\frac{1}{4}$ NE. $\frac{1}{4}$ , sec. 34, SW. $\frac{1}{4}$ SE. $\frac{1}{4}$ , sec. 26, T. 4 S., R. 8 W., NW. $\frac{1}{4}$ SW. $\frac{1}{4}$ , sec. 31, T. 4 S., R. 7 W., N. M. P. M. ....	160	160
	Base: SE. $\frac{1}{4}$ , sec. 17, T. 17 N., R. 10 E .....		
6236	Selected: SW. $\frac{1}{4}$ SW. $\frac{1}{4}$ , sec. 15, T. 25 S., R. 4 W., N. M. P. M. ....	40	40
	Base: SW. $\frac{1}{4}$ SW. $\frac{1}{4}$ , sec. 9, T. 17 N., R. 10 E .....		
6237	Selected: NE. $\frac{1}{4}$ SE. $\frac{1}{4}$ , sec. 24, NW. $\frac{1}{4}$ SE. $\frac{1}{4}$ , sec. 35, T. 23 S., R. 6 W., N. M. P. M. ....	80	80
	Base: N. $\frac{1}{2}$ NW. $\frac{1}{4}$ , sec. 15, T. 18 N., R. 10 E .....		
6541	Selected: SW. $\frac{1}{4}$ SE. $\frac{1}{4}$ , sec. 1, T. 8 S., R. 9 W., N. M. P. M. ....	40	40
	Base: SW. $\frac{1}{4}$ SE. $\frac{1}{4}$ , sec. 9, T. 17 N., R. 10 E .....		
6542	Selected: SE. $\frac{1}{4}$ SE. $\frac{1}{4}$ , sec. 1, T. 8 S., R. 9 W., N. M. P. M. ....	40	40
	Base: NW. $\frac{1}{4}$ SE. $\frac{1}{4}$ , sec. 9, T. 17 N., R. 10 E .....		
6562	Selected: SW. $\frac{1}{4}$ SE. $\frac{1}{4}$ , sec. 23, T. 24 S., R. 5 W., N. M. P. M., and NE. $\frac{1}{4}$ NW. $\frac{1}{4}$ , sec. 10, T. 25 S., R. 4 W., N. M. P. M. ....	80	80
	Base: N. $\frac{1}{2}$ SE. $\frac{1}{4}$ , sec. 15, T. 18 N., R. 10 E .....		
7200	Selected: SW. $\frac{1}{4}$ NE. $\frac{1}{4}$ SE. $\frac{1}{4}$ NW. $\frac{1}{4}$ NE. $\frac{1}{4}$ SW. $\frac{1}{4}$ NW. $\frac{1}{4}$ SE. $\frac{1}{4}$ , sec. 4, T. 23 S., R. 3 W .....	160	160
	Base: SE. $\frac{1}{4}$ , sec. 35, T. 16 N., R. 11 E .....		
7351	Selected: E. $\frac{1}{2}$ SW. $\frac{1}{4}$ , sec. 26, T. 21 S., R. 5 E., N. M. P. M. ....	80	80
	Base: N. $\frac{1}{2}$ SE. $\frac{1}{4}$ , sec. 17, T. 18 N., R. 10 E .....		
7774	Selected: W. $\frac{1}{2}$ NE. $\frac{1}{4}$ , sec. 33, T. 7 S., R. 8 W., N. M. P. M. ....	80	80
	Base: N. $\frac{1}{2}$ NW. $\frac{1}{4}$ , sec. 11, T. 18 N., R. 10 E .....		
7948	Selected: SW. $\frac{1}{4}$ SE. $\frac{1}{4}$ , sec. 5, T. 1 S., R. 4 W., N. M. P. M. ....	40	40
	Base: SE. $\frac{1}{4}$ SW. $\frac{1}{4}$ , sec. 13, T. 17 N., R. 10 E .....		
8739	Selected: NE. $\frac{1}{4}$ NW. $\frac{1}{4}$ , sec. 1, T. 15 S., R. 7 W., N. M. P. M. ....	40	40
	Base: NW. $\frac{1}{4}$ NE. $\frac{1}{4}$ , sec. 27, T. 16 N., R. 11 E .....		
9051	Selected: NE. $\frac{1}{4}$ SW. $\frac{1}{4}$ , sec. 6, T. 5 S., R. 5 W., N. M. P. M. ....	40	40
	Base: SW. $\frac{1}{4}$ SW. $\frac{1}{4}$ , sec. 13, T. 17 N., R. 10 E .....		
13479	Selected: NE. $\frac{1}{4}$ NE. $\frac{1}{4}$ , sec. 22, T. 24 S., R. 9 W., N. M. P. M. ....	40	40
	Base: SE. $\frac{1}{4}$ NE. $\frac{1}{4}$ , sec. 1, T. 17 N., R. 10 E .....		
Total, Las Cruces land district .....		2,404.58	2,400
ROSWELL LAND DISTRICT.			
5646	Selected: NE. $\frac{1}{4}$ NE. $\frac{1}{4}$ , sec. 32, T. 18 S., R. 23 E., N. M. P. M. ....	40	40
	Base: NE. $\frac{1}{4}$ SE. $\frac{1}{4}$ , sec. 25, T. 16 N., R. 11 E .....		
5703	Selected: SW. $\frac{1}{4}$ SE. $\frac{1}{4}$ , sec. 26; SE. $\frac{1}{4}$ NE. $\frac{1}{4}$ , sec. 27, T. 11 S., R. 19 E., N. M. P. M. ....	80	80
	Base: S. $\frac{1}{2}$ NE. $\frac{1}{4}$ , sec. 23, T. 16 N., R. 11 E .....		
5778	Selected: SW. $\frac{1}{4}$ SW. $\frac{1}{4}$ , sec. 34, T. 5 S., R. 20 E., N. M. P. M. ....	40	40
	Base: SE. $\frac{1}{4}$ SW. $\frac{1}{4}$ , sec. 23, T. 16 N., R. 11 E .....		
5842	Selected: SE. $\frac{1}{4}$ , sec. 31, T. 1 N., R. 35 E., N. M. P. M. ....	160	160
	Base: SE. $\frac{1}{4}$ , sec. 21, T. 16 N., R. 11 E .....		

Restricted selections by Aztec Land and Cattle Company, etc.—Continued.

NEW MEXICO—Continued.

No.	Location.	Selected area.	Base area.
ROSWELL LAND DISTRICT—Continued.			
		<i>Acres.</i>	<i>Acres.</i>
5868	Selected: NE. $\frac{1}{4}$ NE. $\frac{1}{4}$ , sec. 15, T. 10 S., R. 28 E., N. M. P. M.	40	
	Base: NW. $\frac{1}{4}$ SE. $\frac{1}{4}$ , sec. 25, T. 16 N., R. 11 E.		40
5889	Selected: SE. $\frac{1}{4}$ NW. $\frac{1}{4}$ , sec. 24, T. 4 S., R. 27 E., N. M. P. M.	40	
	Base: NW. $\frac{1}{4}$ NW. $\frac{1}{4}$ , sec. 29, T. 16 N., R. 11 E.		40
5938	Selected: SW. $\frac{1}{4}$ SW. $\frac{1}{4}$ , sec. 25, T. 14 S., R. 22 E., N. M. P. M.	40	
	Base: SW. $\frac{1}{4}$ SE. $\frac{1}{4}$ , sec. 25, T. 16 N., R. 11 E.		40
5977	Selected: NW. $\frac{1}{4}$ NE. $\frac{1}{4}$ , sec. 20, T. 4 S., R. 28 E., NW. $\frac{1}{4}$ NW. $\frac{1}{4}$ , sec. 21, T. 4 S., R. 29 E., N. M. P. M.	80	
	Base: E. $\frac{1}{2}$ NW. $\frac{1}{4}$ , sec. 31, T. 16 N., R. 11 E.		80
6009	Selected: NE. $\frac{1}{4}$ NW. $\frac{1}{4}$ , sec. 18, T. 15 S., R. 22 E., N. M. P. M.	40	
	Base: NW. $\frac{1}{4}$ NW. $\frac{1}{4}$ , sec. 27, T. 16 N., R. 11 E.		40
6010	Selected: S. $\frac{1}{2}$ NW. $\frac{1}{4}$ , sec. 1, T. 2 S., R. 34 E., N. M. P. M.	80	
	Base: E. $\frac{1}{2}$ NW. $\frac{1}{4}$ , sec. 19, T. 16 N., R. 11 E.		80
6018	Selected: N. $\frac{1}{2}$ NW. $\frac{1}{4}$ , sec. 1, T. 2 S., R. 34 E., N. M. P. M.	80.61	
	Base: W. $\frac{1}{2}$ NE. $\frac{1}{4}$ , sec. 19, T. 16 N., R. 11 E.		80
6081	Selected: NW. $\frac{1}{4}$ NE. $\frac{1}{4}$ , sec. 32, T. 16 S., R. 21 E., SW. $\frac{1}{4}$ SW. $\frac{1}{4}$ , sec. 14, T. 24 S., R. 23 E., N. M. P. M.	80	
	Base: S. $\frac{1}{2}$ NW. $\frac{1}{4}$ , sec. 21, T. 16 N., R. 11 E.		80
6102	Selected: NE. $\frac{1}{4}$ SW. $\frac{1}{4}$ , sec. 7, T. 17 S., R. 20 E., N. M. P. M.	40	
	Base: SW. $\frac{1}{4}$ SW. $\frac{1}{4}$ , sec. 27, T. 16 N., R. 11 E.		40
6103	Selected: NE. $\frac{1}{4}$ NE. $\frac{1}{4}$ , sec. 26, T. 16 S., R. 16 E., N. M. P. M.	40	
	Base: NW. $\frac{1}{4}$ SW. $\frac{1}{4}$ , sec. 27, T. 16 N., R. 11 E.		40
6138	Selected: S. $\frac{1}{2}$ SE. $\frac{1}{4}$ , sec. 4; W. $\frac{1}{2}$ NW. $\frac{1}{4}$ , sec. 10, T. 5 S., R. 25 E., N. M. P. M.	160	
	Base: SW. $\frac{1}{4}$ , sec. 23, T. 17 N., R. 10 E.		160
6139	Selected: SE. $\frac{1}{4}$ NW. $\frac{1}{4}$ , NE. $\frac{1}{4}$ SW. $\frac{1}{4}$ , N. $\frac{1}{2}$ SE. $\frac{1}{4}$ , sec. 10, T. 5 S., R. 25 E., N. M. P. M.	160	
	Base: NE. $\frac{1}{4}$ , sec. 25, T. 17 N., R. 10 E.		160
6140	Selected: NW. $\frac{1}{4}$ , sec. 1, T. 5 S., R. 25 E., N. M. P. M.	160.18	
	Base: SW. $\frac{1}{4}$ , sec. 21, T. 17 N., R. 10 E.		160
6141	Selected: SW. $\frac{1}{4}$ SW. $\frac{1}{4}$ , sec. 1; SE. $\frac{1}{4}$ SE. $\frac{1}{4}$ , sec. 2, N. $\frac{1}{2}$ NE. $\frac{1}{4}$ , sec. 11, T. 5 S., R. 24 E., N. M. P. M.	160	
	Base: SE. $\frac{1}{4}$ , sec. 21, T. 17 N., R. 10 E.		160
6142	Selected: E. $\frac{1}{2}$ SW. $\frac{1}{4}$ , sec. 1; NW. $\frac{1}{4}$ SW. $\frac{1}{4}$ , sec. 11; NE. $\frac{1}{4}$ NW. $\frac{1}{4}$ , sec. 12, T. 5 S., R. 25 E., N. M. P. M.	160	
	Base: NE. $\frac{1}{4}$ , sec. 23, T. 17 N., R. 10 E.		160
6143	Selected: SW. $\frac{1}{4}$ NE. $\frac{1}{4}$ , E. $\frac{1}{2}$ NW. $\frac{1}{4}$ , SW. $\frac{1}{4}$ NW. $\frac{1}{4}$ , sec. 11, T. 5 S., R. 24 E., N. M. P. M.	160	
	Base: NW. $\frac{1}{4}$ , sec. 21, T. 17 N., R. 10 E.		160
6144	Selected: N. $\frac{1}{2}$ SW. $\frac{1}{4}$ , SE. $\frac{1}{4}$ SW. $\frac{1}{4}$ , sec. 4; NE. $\frac{1}{4}$ NE. $\frac{1}{4}$ , sec. 9, T. 5 S., R. 25 E., N. M. P. M.	160	
	Base: SE. $\frac{1}{4}$ , sec. 27, T. 17 N., R. 10 E.		160
6145	Selected: S. $\frac{1}{2}$ NW. $\frac{1}{4}$ , sec. 4, S. $\frac{1}{2}$ NE. $\frac{1}{4}$ , sec. 5; T. 5 S., R. 25 E., N. M. P. M.	160	
	Base: NW. $\frac{1}{4}$ , sec. 23, T. 17 N., R. 10 E.		160
6146	Selected: W. $\frac{1}{2}$ NE. $\frac{1}{4}$ , W. $\frac{1}{2}$ SE. $\frac{1}{4}$ , sec. 12, T. 5 S., R. 25 E., N. M. P. M.	160	
	Base: SE. $\frac{1}{4}$ , sec. 23, T. 17 N., R. 10 E.		160
6157	Selected: NE. $\frac{1}{4}$ NE. $\frac{1}{4}$ , sec. 14, T. 6 S., R. 15 E., N. M. P. M.	40	
	Base: NE. $\frac{1}{4}$ NW. $\frac{1}{4}$ , sec. 27, T. 16 N., R. 11 E.		40
6230	Selected: NE. $\frac{1}{4}$ NE. $\frac{1}{4}$ , sec. 15, T. 15 S., R. 24 E., N. M. P. M.	40	
	Base: NW. $\frac{1}{4}$ SE. $\frac{1}{4}$ , sec. 27, T. 16 N., R. 11 E.		40
6233	Selected: SW. $\frac{1}{4}$ SW. $\frac{1}{4}$ , sec. 6, T. 17 S., R. 18 E., SE. $\frac{1}{4}$ NW. $\frac{1}{4}$ , sec. 27, T. 16 S., R. 17 E., N. M. P. M.	78.18	
	Base: W. $\frac{1}{2}$ SE. $\frac{1}{4}$ , sec. 19, T. 16 N., R. 11 E.		80
6261	Selected: NE. $\frac{1}{4}$ , sec. 15, T. 15 S., R. 26 E., N. M. P. M.	160	
	Base: SW. $\frac{1}{4}$ , sec. 25, T. 17 N., R. 10 E.		160
6262	Selected: NW. $\frac{1}{4}$ , sec. 15, T. 15 S., R. 26 E., N. M. P. M.	160	
	Base: NE. $\frac{1}{4}$ , sec. 27, T. 17 N., R. 10 E.		160
6263	Selected: NW. $\frac{1}{4}$ , sec. 14, T. 15 S., R. 26 E., N. M. P. M.	160	
	Base: NW. $\frac{1}{4}$ , sec. 25, T. 17 N., R. 10 E.		160
6264	Selected: N. $\frac{1}{2}$ SE. $\frac{1}{4}$ , N. $\frac{1}{2}$ SW. $\frac{1}{4}$ , sec. 15, T. 15 S., R. 26 E., N. M. P. M.	160	
	Base: SE. $\frac{1}{4}$ , sec. 27, T. 17 N., R. 10 E.		160
6265	Selected: SW. $\frac{1}{4}$ NE. $\frac{1}{4}$ , sec. 28, T. 17 S., R. 26 E., N. M. P. M.	40	
	Base: NE. $\frac{1}{4}$ NE. $\frac{1}{4}$ , sec. 29, T. 16 N., R. 11 E.		40
6291	Selected: SW. $\frac{1}{4}$ NE. $\frac{1}{4}$ , sec. 20, T. 9 S., R. 23 E., N. M. P. M.	40	
	Base: NE. $\frac{1}{4}$ SW. $\frac{1}{4}$ , sec. 27, T. 16 N., R. 11 E.		40
6292	Selected: NE. $\frac{1}{4}$ NE. $\frac{1}{4}$ , sec. 9, T. 17 S., R. 18 E., N. M. P. M.	40	
	Base: SE. $\frac{1}{4}$ NW. $\frac{1}{4}$ , sec. 27, T. 16 N., R. 11 E.		40
6543	Selected: SW. $\frac{1}{4}$ SE. $\frac{1}{4}$ , sec. 13, T. 1 N., R. 22 E.; SW. $\frac{1}{4}$ NW. $\frac{1}{4}$ , sec. 6, T. 1 S., R. 22 E., N. M. P. M.	83.66	
	Base: E. $\frac{1}{2}$ SE. $\frac{1}{4}$ , sec. 19, T. 16 N., R. 11 E.		80
8531	Selected: SE. $\frac{1}{4}$ SW. $\frac{1}{4}$ , sec. 21, T. 17 S., R. 24 E., N. M. P. M.	40	
	Base: SE. $\frac{1}{4}$ SW. $\frac{1}{4}$ , sec. 25, T. 16 N., R. 11 E.		40
Total, Roswell land district.		3,362.63	3,360

## Restricted selections by Aztec Land and Cattle Company, etc.—Continued.

## NEW MEXICO—Continued.

No.	Location.	Selected area.	Base area.
SANTA FE LAND DISTRICT.			
5614	Selected: SW. $\frac{1}{4}$ SW. $\frac{1}{4}$ sec. 7, T. 21 N., R. 23 E.; NE. $\frac{1}{4}$ NW. $\frac{1}{4}$ sec. 33, T. 23 N., R. 19 E.; E. $\frac{1}{2}$ NE. $\frac{1}{4}$ sec. 24, T. 25 N., R. 24 E., N. M. P. M. Base: SE. $\frac{1}{4}$ sec. 17, T. 16 N., R. 11 E.	Acres. 160	Acres. 160
5878	Selected: Lots 2, 3, and 4, sec. 32, T. 23 N., R. 21 E., N. M. P. M. Base: SE. $\frac{1}{4}$ NW. $\frac{1}{4}$ sec. 29, T. 16 N., R. 11 E.	41.47	40
5911	Selected: NE. $\frac{1}{4}$ NW. $\frac{1}{4}$ sec. 34, T. 26 N., R. 24 E.; NE. $\frac{1}{4}$ SE. $\frac{1}{4}$ sec. 28, T. 26 N., R. 24 E., N. M. P. M. Base: E. $\frac{1}{2}$ NW. $\frac{1}{4}$ sec. 7, T. 16 N., R. 11 E.	80	80
5918	Selected: SW. $\frac{1}{4}$ NW. $\frac{1}{4}$ sec. 34, T. 10 N., R. 14 E., N. M. P. M. Base: NE. $\frac{1}{4}$ SW. $\frac{1}{4}$ sec. 25, T. 16 N., R. 11 E.	40	40
6019	Selected: NE. $\frac{1}{4}$ NE. $\frac{1}{4}$ sec. 22, T. 21 N., R. 24 E., N. M. P. M. Base: NE. $\frac{1}{4}$ SE. $\frac{1}{4}$ sec. 31, T. 16 N., R. 11 E.	40	40
6083	Selected: NE. $\frac{1}{4}$ NE. $\frac{1}{4}$ sec. 9, T. 15 N., R. 9 E., N. M. P. M. Base: NE. $\frac{1}{4}$ NE. $\frac{1}{4}$ sec. 27, T. 16 N., R. 11 E.	40	40
6113	Selected: N. $\frac{1}{2}$ NW. $\frac{1}{4}$ sec. 13, T. 25 N., R. 24 E., N. M. P. M. Base: N. $\frac{1}{2}$ NW. $\frac{1}{4}$ sec. 9, T. 18 N., R. 10 E.	80	80
6114	Selected: W. $\frac{1}{2}$ NE. $\frac{1}{4}$ sec. 24, T. 25 N., R. 24 E.; NE. $\frac{1}{4}$ NW. $\frac{1}{4}$ sec. 24, T. 25 N., R. 24 E.; NE. $\frac{1}{4}$ SW. $\frac{1}{4}$ sec. 24, T. 25 N., R. 24 E., N. M. P. M. Base: SW. $\frac{1}{4}$ sec. 15, T. 17 N., R. 10 E.	160	160
6115	Selected: NE. $\frac{1}{4}$ SW. $\frac{1}{4}$ sec. 23, T. 29 N., R. 24 E.; N. $\frac{1}{2}$ SE. $\frac{1}{4}$ sec. 23, T. 29 N., R. 24 E.; SW. $\frac{1}{4}$ NW. $\frac{1}{4}$ sec. 24, T. 25 N., R. 24 E., N. M. P. M. Base: NW. $\frac{1}{4}$ sec. 15, T. 17 N., R. 10 E.	160	160
6116	Selected: N. $\frac{1}{2}$ SW. $\frac{1}{4}$ sec. 13, T. 25 N., R. 24 E., N. M. P. M. Base: S. $\frac{1}{2}$ NW. $\frac{1}{4}$ sec. 1, T. 17 N., R. 10 E.	80	80
6117	Selected: NE. $\frac{1}{4}$ NE. $\frac{1}{4}$ sec. 26, NW. $\frac{1}{4}$ NW. $\frac{1}{4}$ sec. 12, T. 30 N., R. 24 E., N. M. P. M. Base: N. $\frac{1}{2}$ SW. $\frac{1}{4}$ sec. 9, T. 18 N., R. 10 E.	80	80
6118	Selected: S. $\frac{1}{2}$ NW. $\frac{1}{4}$ sec. 13, T. 25 N., R. 24 E., N. M. P. M. Base: N. $\frac{1}{2}$ NE. $\frac{1}{4}$ sec. 11, T. 18 N., R. 10 E.	80	80
6119	Selected: NE. $\frac{1}{4}$ sec. 13, T. 25 N., R. 24 E., N. M. P. M. Base: SE. $\frac{1}{4}$ sec. 15, T. 17 N., R. 10 E.	160	160
6120	Selected: SE. $\frac{1}{4}$ SW. $\frac{1}{4}$ sec. 13, T. 25 N., R. 24 E., N. M. P. M. Base: SW. $\frac{1}{4}$ NE. $\frac{1}{4}$ sec. 29, T. 17 N., R. 11 E.	40	40
6121	Selected: SW. $\frac{1}{4}$ SW. $\frac{1}{4}$ sec. 13, T. 25 N., R. 24 E., N. M. P. M. Base: NE. $\frac{1}{4}$ SE. $\frac{1}{4}$ sec. 29, T. 17 N., R. 11 E.	40	40
6122	Selected: N. $\frac{1}{2}$ SE. $\frac{1}{4}$ sec. 13, T. 25 N., R. 24 E., N. M. P. M. Base: S. $\frac{1}{2}$ SW. $\frac{1}{4}$ sec. 11, T. 18 N., R. 10 E.	80	80
6123	Selected: S. $\frac{1}{2}$ SE. $\frac{1}{4}$ sec. 13, T. 25 N., R. 24 E., N. M. P. M. Base: S. $\frac{1}{2}$ SE. $\frac{1}{4}$ sec. 15, T. 18 N., R. 10 E.	80	80
6231	Selected: NW. $\frac{1}{4}$ SW. $\frac{1}{4}$ sec. 25, T. 2 N., R. 8 E., N. M. P. M. Base: NE. $\frac{1}{4}$ SW. $\frac{1}{4}$ sec. 13, T. 17 N., R. 10 E.	40	40
6238	Selected: SE. $\frac{1}{4}$ SE. $\frac{1}{4}$ sec. 20, T. 22 N., R. 24 E.; NE. $\frac{1}{4}$ NE. $\frac{1}{4}$ sec. 4, T. 21 N., R. 24 E., N. M. P. M. Base: S. $\frac{1}{2}$ NE. $\frac{1}{4}$ sec. 17, T. 18 N., R. 10 E.	79.79	80
6242	Selected: SW. $\frac{1}{4}$ SW. $\frac{1}{4}$ sec. 4, T. 13 N., R. 12 W., N. M. P. M. Base: SE. $\frac{1}{4}$ NW. $\frac{1}{4}$ sec. 9, T. 17 N., R. 10 E.	40	40
6266	Selected: SE. $\frac{1}{4}$ NE. $\frac{1}{4}$ sec. 25, T. 23 N., R. 19 E.; SE. $\frac{1}{4}$ SW. $\frac{1}{4}$ sec. 19, T. 23 N., R. 20 E., N. M. P. M. Base: S. $\frac{1}{2}$ NW. $\frac{1}{4}$ sec. 3, T. 17 N., R. 10 E.	80	80
6267	Selected: E. $\frac{1}{2}$ SE. $\frac{1}{4}$ N. $\frac{1}{2}$ NE. $\frac{1}{4}$ sec. 25, T. 23 N., R. 19 E., N. M. P. M. Base: NE. $\frac{1}{4}$ sec. 35, T. 17 N., R. 10 E.	160	160
6268	Selected: NE. $\frac{1}{4}$ NE. $\frac{1}{4}$ sec. 23, T. 29 N., R. 24 E.; SE. $\frac{1}{4}$ SE. $\frac{1}{4}$ sec. 15, T. 21 N., R. 24 E.; NE. $\frac{1}{4}$ SE. $\frac{1}{4}$ sec. 32, T. 22 N., R. 24 E.; NW. $\frac{1}{4}$ NW. $\frac{1}{4}$ sec. 10, T. 21 N., R. 24 E., N. M. P. M. Base: SW. $\frac{1}{4}$ sec. 35, T. 17 N., R. 10 E.	160	160
6269	Selected: N. $\frac{1}{2}$ NW. $\frac{1}{4}$ sec. 30, T. 23 N., R. 20 E., N. M. P. M. Base: S. $\frac{1}{2}$ NE. $\frac{1}{4}$ sec. 3, T. 17 N., R. 10 E.	80.66	80
6277	Selected: SE. $\frac{1}{4}$ NE. $\frac{1}{4}$ sec. 10, T. 6 N., R. 14 W., N. M. P. M. Base: SE. $\frac{1}{4}$ SE. $\frac{1}{4}$ sec. 9, T. 17 N., R. 10 E.	40	40
6293	Selected: NW. $\frac{1}{4}$ NW. $\frac{1}{4}$ sec. 4, lot 1, sec. 5, T. 12 N., R. 6 E., N. M. P. M. Base: E. $\frac{1}{2}$ SE. $\frac{1}{4}$ sec. 7, T. 16 N., R. 11 E.	66.74	80
6294	Selected: SW. $\frac{1}{4}$ NW. $\frac{1}{4}$ sec. 4, T. 12 N., R. 6 E., N. M. P. M. Base: NE. $\frac{1}{4}$ NE. $\frac{1}{4}$ sec. 13, T. 17 N., R. 10 E.	40	40
6388	Selected: NW. $\frac{1}{4}$ SE. $\frac{1}{4}$ NE. $\frac{1}{4}$ SW. $\frac{1}{4}$ sec. 33, T. 14 N., R. 9 E., N. M. P. M. Base: N. $\frac{1}{2}$ SW. $\frac{1}{4}$ sec. 11, T. 18 N., R. 10 E.	80	80
6398	Selected: NE. $\frac{1}{4}$ SE. $\frac{1}{4}$ sec. 35, T. 21 N., R. 24 E., N. M. P. M. Base: NE. $\frac{1}{4}$ NE. $\frac{1}{4}$ sec. 29, T. 17 N., R. 11 E.	40	40
6928	Selected: SW. $\frac{1}{4}$ NW. $\frac{1}{4}$ sec. 3, SE. $\frac{1}{4}$ NE. $\frac{1}{4}$ N. $\frac{1}{2}$ SE. $\frac{1}{4}$ sec. 4, T. 8 N., R. 8 E., N. M. P. M. Base: SW. $\frac{1}{4}$ sec. 17, T. 16 N., R. 11 E.	160	160
7766	Selected: NW. $\frac{1}{4}$ SE. $\frac{1}{4}$ sec. 34, T. 9 N., R. 12 E., N. M. P. M. Base: SW. $\frac{1}{4}$ SW. $\frac{1}{4}$ sec. 25, T. 16 N., R. 11 E.	40	40
7792	Selected: SE. $\frac{1}{4}$ NE. $\frac{1}{4}$ sec. 33, T. 14 N., R. 9 E., N. M. P. M. Base: NE. $\frac{1}{4}$ NW. $\frac{1}{4}$ sec. 9, T. 17 N., R. 10 E.	40	40
7793	Selected: SW. $\frac{1}{4}$ NE. $\frac{1}{4}$ sec. 33, T. 14 N., R. 9 E., N. M. P. M. Base: SW. $\frac{1}{4}$ NE. $\frac{1}{4}$ sec. 1, T. 11 N., R. 10 E.	40	40
7811	Selected: SE. $\frac{1}{4}$ SE. $\frac{1}{4}$ sec. 7, T. 11 N., R. 13 E., N. M. P. M. Base: SE. $\frac{1}{4}$ SE. $\frac{1}{4}$ sec. 13, T. 17 N., R. 10 E.	40	40

Restricted selections by Aztec Land and Cattle Company, etc.—Continued.

NEW MEXICO—Continued.

No.	Location.	Selected area.	Base area.
SANTA FE LAND DISTRICT—Continued.			
7884	Selected: SE. $\frac{1}{4}$ SE. $\frac{1}{4}$ sec. 27, T. 1 N., R. 3 W., N. M. P. M. Base: NW. $\frac{1}{4}$ SW. $\frac{1}{4}$ sec. 13, T. 17 N., R. 10 E.	Acres. 40	Acres. 40
	Total, Santa Fe Land district.....	2,708.66	2,720
TOTAL, NEW MEXICO, BY LAND DISTRICTS.			
	Clayton.....	3,233.29	3,240
	Las Cruces.....	2,404.58	2,400
	Roswell.....	3,362.63	3,360
	Santa Fe.....	2,708.66	2,720
		11,709.16	11,720

OKLAHOMA.

WOODWARD LAND DISTRICT.			
5615	Selected: NW. $\frac{1}{4}$ NW. $\frac{1}{4}$ sec. 10; SE. $\frac{1}{4}$ NE. $\frac{1}{4}$ sec. 24, T. 5 N., R. 2 E.; NW. $\frac{1}{4}$ NE. $\frac{1}{4}$ sec. 24, T. 5 N., R. 3 E., C. M.	120	120
5925	Base: N. $\frac{1}{2}$ NE. $\frac{1}{4}$ , SE. $\frac{1}{4}$ NE. $\frac{1}{4}$ sec. 25, T. 16 N., R. 11 E. Selected: N. $\frac{1}{2}$ NW. sec. 12, T. 5 N., R. 5 E., C. M.	80	80
5926	Base: S. $\frac{1}{2}$ NW. $\frac{1}{4}$ sec. 33, T. 16 N., R. 11 E. Selected: SW. $\frac{1}{4}$ NW. $\frac{1}{4}$ sec. 7, T. 5 N., R. 6 E., C. M.	40	40
5927	Base: SW. $\frac{1}{4}$ NE. $\frac{1}{4}$ sec. 27, T. 16 N., R. 11 E. Selected: SE. $\frac{1}{4}$ NE. $\frac{1}{4}$ sec. 12; SE. $\frac{1}{4}$ NW. $\frac{1}{4}$ sec. 11, T. 5 N., R. 5 E., C. M.	80	80
5928	Base: W. $\frac{1}{2}$ SE. $\frac{1}{4}$ sec. 7, T. 16 N., R. 11 E. Selected: NE. $\frac{1}{4}$ NW. $\frac{1}{4}$ sec. 23; NW. $\frac{1}{4}$ SE. sec. 34, T. 1 N., R. 2 E.; SW. $\frac{1}{4}$ NE. $\frac{1}{4}$ sec. 27, T. 1 N., R. 3 E.; SW. $\frac{1}{4}$ sec. 23, T. 2 N., R. 3 E., C. M.	160	160
5929	Base: NE. $\frac{1}{4}$ sec. 35, T. 16 N., R. 11 E. Selected: SE. $\frac{1}{4}$ SW. $\frac{1}{4}$ sec. 12, T. 5 N., R. 5 E., C. M.	40	40
6322	Base: NE. $\frac{1}{4}$ SW. $\frac{1}{4}$ sec. 29, T. 16 N., R. 11 E. Selected: SE. $\frac{1}{4}$ SW. $\frac{1}{4}$ sec. 12, T. 6 N., R. 1 E., C. M.	40	40
6323	Base: NW. NW. sec. 13, T. 17 N., R. 10 E. Selected: S. $\frac{1}{2}$ SE. $\frac{1}{4}$ , S. $\frac{1}{2}$ SW. $\frac{1}{4}$ sec. 15, T. 2 N., R. 5 E., C. M.	160	160
6324	Base: SW. $\frac{1}{4}$ sec. 3, T. 17 N., R. 10 E. Selected: S. $\frac{1}{2}$ SE. $\frac{1}{4}$ , S. $\frac{1}{2}$ SW. $\frac{1}{4}$ sec. 14, T. 2 N., R. 5 E., C. M.	160	160
6326	Base: NW. $\frac{1}{4}$ sec. 33, T. 17 N., R. 10 E. Selected: S. $\frac{1}{2}$ SE. $\frac{1}{4}$ , S. $\frac{1}{2}$ SW. $\frac{1}{4}$ sec. 13, T. 2 N., R. 5 E., C. M.	160	160
6327	Base: SE. $\frac{1}{4}$ sec. 33, T. 17 N., R. 10 E. Selected: SE. $\frac{1}{4}$ NW. $\frac{1}{4}$ sec. 12, T. 2 N., R. 4 E.; NW. $\frac{1}{4}$ NE. $\frac{1}{4}$ sec. 20; NE. $\frac{1}{4}$ SW. $\frac{1}{4}$ sec. 20; NW. $\frac{1}{4}$ SE. $\frac{1}{4}$ sec. 21, T. 2 N., R. 6 E., C. M.	160	160
6328	Base: SW. $\frac{1}{4}$ sec. 27, T. 17 N., R. 10 E. Selected: SE. $\frac{1}{4}$ SW. $\frac{1}{4}$ sec. 11; E. $\frac{1}{2}$ NW. $\frac{1}{4}$ , NW. $\frac{1}{4}$ SE. $\frac{1}{4}$ sec. 14 T. 2 N., R. 5 E.	160	160
	Base: NE. $\frac{1}{4}$ sec. 33, T. 17 N., R. 10 E.	160	160
	Total, Woodward land district.....	1,360	1,360
	Total, Oklahoma.....	1,360	1,360

UNRESTRICTED SELECTIONS BY AZTEC LAND AND CATTLE COMPANY, LIMITED, PRIOR TO MARCH 3, 1905, SAN FRANCISCO MOUNTAINS FOREST RESERVE.

TOTAL BY STATES.

No.	Location.	Selected area.	Base area.
	Arizona.....	Acres. 1,131.35	Acres. 1,115.46
	Arkansas.....	677.89	680
	California.....	12,649.23	12,646.85
	Idaho.....	15,077.34	13,618.97
	Louisiana.....	2,203.77	2,189.84
	Minnesota.....	1,269.54	1,277.83
	Mississippi.....	1,650.08	1,583.92

Unrestricted selections by Aztec Land and Cattle Company, etc.—Continued.

## TOTAL BY STATES—Continued.

No.	Location.	Selected area.	Base area.
		<i>Acres.</i>	<i>Acres.</i>
	Montana.....	3,186.20	3,160
	Nebraska.....	274.11	251.84
	New Mexico.....	12,071.58	12,040
	Nevada.....	2,958.29	2,957.06
	North Dakota.....	505.57	480
	Oklahoma.....	240	240
	Oregon.....	27,597.27	27,373.06
	South Dakota.....	119.90	120
	Washington.....	3,465	3,477.86
	Wyoming.....	400	400
	Total.....	85,477.12	83,612.69

## ARIZONA.

TUCSON LAND DISTRICT.			
7313	Selected: SW. $\frac{1}{4}$ SE. $\frac{1}{4}$ sec. 7, T. 24 S., R. 24 E., G. & S. R. M.....	40	
	Base: NW. NW. sec. 27, T. 18 N., R. 10 E.....		40
7349	Selected: SW. $\frac{1}{4}$ NW. $\frac{1}{4}$ sec. 17, T. 24 S., P. 25 E., G. & S. R. M.....	40	
	Base: NW. $\frac{1}{4}$ NE. $\frac{1}{4}$ sec. 7, T. 19 N., R. 10 E.....		40
7456	Selected: NW. $\frac{1}{4}$ NE. $\frac{1}{4}$ sec. 18, T. 24 S., R. 28 E., G. & S. R. M.....	40	
	Base: SW. $\frac{1}{4}$ NW. $\frac{1}{4}$ sec. 27, T. 18 N., R. 10 E.....		40
7627	Selected: Lot 3 (being NE. $\frac{1}{4}$ NW. $\frac{1}{4}$ ), sec. 3, T. 9 S., R. 21 E., G. & S. R. M.	39.05	
	Base: Lot 1, sec. 31, T. 16 N., R. 9 E.....		37.94
7666	Selected: NE. $\frac{1}{4}$ SW. $\frac{1}{4}$ sec. 15, T. 14 S., R. 13 E., G. & S. R. M.....	40	
	Base: SE. $\frac{1}{4}$ SW. $\frac{1}{4}$ sec. 19, T. 17 N., R. 9 E.....		40
7738	Selected: Lot 2, and lot 3, sec. 33, T. 21 S., R. 20 E.; lot 1, sec. 5, T. 23 S., R. 22 E., G. & S. R. M.....	42.59	
	Base: SE. $\frac{1}{4}$ SW. $\frac{1}{4}$ sec. 31, T. 17 E., R. 9 E.....		40
7773	Selected: E. $\frac{1}{2}$ NW. $\frac{1}{4}$ sec. 34, T. 11 S., R. 18 E., G. & S. R. M.....	80	
	Base: SW. $\frac{1}{4}$ SE. $\frac{1}{4}$ sec. 7, T. 18 N., R. 9 E.; lot 2, sec. 7, T. 15 N., R. 9 E.....		77.52
7800	Selected: N. $\frac{1}{2}$ sec. 20, T. 23 S., R. 22 E., G. & S. R. M.....	320	
	Base: S. $\frac{1}{2}$ sec. 15, T. 19 N., R. 9 E.....		320
7883	Selected: NW. $\frac{1}{4}$ NW. $\frac{1}{4}$ sec. 33, T. 16 S., R. 29 E., G. & S. R. M.....	40	
	Base: NE. $\frac{1}{4}$ SW. $\frac{1}{4}$ sec. 31, T. 17 N., R. 9 E.....		40
7952	Selected: NW. $\frac{1}{4}$ SE. $\frac{1}{4}$ sec. 23, T. 19 S., R. 29 E., G. & S. R. M.....	40	
	Base: SE. $\frac{1}{4}$ SW. $\frac{1}{4}$ sec. 7, T. 18 N., R. 9 E.....		40
8922	Selected: Lot 4, sec. 6, T. 14 S., R. 14 E., G. & S. R. M.....	38.91	
	Base: NE. $\frac{1}{4}$ NW. $\frac{1}{4}$ sec. 7, T. 16 N., R. 10 E.....		40
8989	Selected: W. $\frac{1}{2}$ sec. 18, T. 24 S., R. 28 E.....	330.80	
	Base: S. $\frac{1}{2}$ NW. $\frac{1}{4}$ sec. 5, T. 15 N., R. 11 E.; NE. $\frac{1}{4}$ SE. $\frac{1}{4}$ SE. $\frac{1}{4}$ sec. 7, T. 18 N., R. 9 E.; SE. $\frac{1}{4}$ NW. $\frac{1}{4}$ NE. $\frac{1}{4}$ NW. $\frac{1}{4}$ sec. 31, T. 17 N., R. 9 E.; SW. NW. $\frac{1}{2}$ , sec. 5, T. 18 N., R. 9 E.....		320
	Total, Tucson land district.....	1,091.35	1,075.46
PRESCOTT LAND DISTRICT.			
6385	Selected: SW. $\frac{1}{4}$ NW. $\frac{1}{4}$ sec. 8, T. 12 N., R. 27 E., G. & S. R. M.....	40	
	Base: SW. $\frac{1}{4}$ NW. $\frac{1}{4}$ sec. 13, T. 17 N., R. 10 E.....		40
TOTAL, ARIZONA, BY LAND DISTRICTS.			
Tucson.....		1,091.35	1,075.46
Prescott.....		40	40
		1,131.35	1,115.46

## ARKANSAS.

CAMDEN LAND DISTRICT.			
6943	Selected: NW. $\frac{1}{4}$ SE. $\frac{1}{4}$ sec. 17, T. 12 N., R. 10 W., 5th P. M.....	40	
	Base: NE. $\frac{1}{4}$ NE. $\frac{1}{4}$ sec. 21, T. 18 N., R. 9 E.....		40
7543	Selected: SW. $\frac{1}{4}$ NW. $\frac{1}{4}$ sec. 19, T. 15 S., R. 11 W.; NE. $\frac{1}{4}$ SW. $\frac{1}{4}$ sec. 3, T. 16 S., R. 12 W., 5th P. M.....	77.89	
	Base: N. $\frac{1}{2}$ NE. $\frac{1}{4}$ sec. 19, T. 18 N., R. 9 E.....		80
7544	Selected: NE. $\frac{1}{4}$ SW. $\frac{1}{4}$ sec. 35, T. 12 S., R. 11 W., 5th P. M.....	40	
	Base: SE. $\frac{1}{4}$ NE. $\frac{1}{4}$ sec. 21, T. 18 N., R. 9 E.....		40
7545	Selected: SE. $\frac{1}{4}$ SW. $\frac{1}{4}$ sec. 23; SW. $\frac{1}{4}$ SE. $\frac{1}{4}$ sec. 35, T. 15 S., R. 12 W., 5th P. M.....	80	
	Base: S. $\frac{1}{2}$ SW. $\frac{1}{4}$ sec. 17, T. 18 N., R. 9 E.....		80

Unrestricted selections by Aztec Land and Cattle Company—Continued.

ARKANSAS—Continued.

No.	Location.	Selected area.	Base area.
<b>CAMDEN LAND DISTRICT—Continued.</b>			
		<i>Acres.</i>	<i>Acres.</i>
9623	Selected: N. $\frac{1}{2}$ SW. $\frac{1}{4}$ sec. 26, T. 4 S., R. 20 W., 5th P. M.	80	80
	Base: N. $\frac{1}{2}$ NW. $\frac{1}{4}$ sec. 15, T. 17 N., R. 9 E.		
11343	Selected: NE. $\frac{1}{4}$ NE. $\frac{1}{4}$ sec. 9, T. 18 S., R. 11 W.	40	40
	Base: NW. $\frac{1}{4}$ SE. $\frac{1}{4}$ sec. 5, T. 19 N., R. 10 E.		
	Total, Camden land district.	357.89	360
<b>LITTLE ROCK LAND DISTRICT.</b>			
7776	Selected: S. $\frac{1}{2}$ NW. $\frac{1}{4}$ N. $\frac{1}{2}$ SW. $\frac{1}{4}$ sec. 12, T. 8 S., R. 15 W.	160	160
	Base: SE. $\frac{1}{4}$ sec. 7, T. 19 N., R. 10 E.		
7777	Selected: NE. $\frac{1}{4}$ SW. $\frac{1}{4}$ W. $\frac{1}{2}$ SW. $\frac{1}{4}$ sec. 1; SE. $\frac{1}{4}$ SE. $\frac{1}{4}$ sec. 2, T. 8 S., R. 15 W., 5th P. M.	160	160
	Base: NE. $\frac{1}{4}$ sec. 9, T. 19 N., R. 10 E.		
	Total, Little Rock land district.	320	320
<b>TOTAL, ARKANSAS, BY LAND DISTRICTS.</b>			
	Camden	357.89	360
	Little Rock	320	320
		677.89	680

CALIFORNIA.

<b>EUREKA LAND DISTRICT.</b>			
7740	Selected: Lot 2, sec. 4, T. 3 N., R. 6 E., H. M.	41.29	40
	Base: NE. $\frac{1}{4}$ SW. $\frac{1}{4}$ sec. 19, T. 17 N., R. 9 E.		
7903	Selected: NE. $\frac{1}{4}$ NW. $\frac{1}{4}$ sec. 17, T. 14 N., R. 1 E., H. M.	40	37.43
	Base: Lot 4, sec. 31, T. 16 N., R. 10 E.		
8018	Selected: NW. $\frac{1}{4}$ NW. Sec. 34, T. 10 N., R. 2 E., H. M.	40	40
	Base: SW. $\frac{1}{4}$ NE. $\frac{1}{4}$ sec. 33, T. 16 N., R. 9 E.		
8396	Selected: NW. $\frac{1}{4}$ SW. $\frac{1}{4}$ sec. 10, T. 3 N., R. 2 E., H. M.	40	40
	Base: SW. $\frac{1}{4}$ NW. $\frac{1}{4}$ sec. 33, T. 16 N., R. 9 E.		
8766	Selected: NE. $\frac{1}{4}$ NW. $\frac{1}{4}$ sec. 17, T. 8 N., R. 2 E., H. M.	40	40
	Base: SE. $\frac{1}{4}$ NE. $\frac{1}{4}$ sec. 17, T. 17 N., R. 9 E.		
8803	Selected: W. $\frac{1}{2}$ SW. $\frac{1}{2}$ SE. $\frac{1}{4}$ NW. $\frac{1}{4}$ sec. 27; NE. $\frac{1}{4}$ NW. $\frac{1}{4}$ sec. 34, T. 14 N., R. 2 E., H. M.	160	160.60
	Base: Lots 1, 2, 3, 4, sec. 3, T. 19 N., R. 10 E.		
10497	Selected: NW. $\frac{1}{4}$ NE. $\frac{1}{4}$ sec. 21, T. 11 N., R. 3 E., H. M.	40	40
	Base: SE. $\frac{1}{4}$ SW. $\frac{1}{4}$ sec. 1, T. 15 N., R. 10 E.		
11014	Selected: Lot 1, sec. 20, T. 13 N., R. 2 E., H. M.	33.37	40
	Base: NE. $\frac{1}{4}$ NW. $\frac{1}{4}$ sec. 17, T. 17 N., R. 9 E.		
	Total, Eureka land district	434.66	438.03
<b>REDDING LAND DISTRICT.</b>			
6501	Selected: SE. $\frac{1}{4}$ NE. $\frac{1}{4}$ SE. $\frac{1}{4}$ SE. $\frac{1}{4}$ sec. 7, T. 42 N., R. 2 E., M. D. M.	80	80
	Base: S. $\frac{1}{2}$ SE. $\frac{1}{4}$ sec. 1, T. 18 N., R. 9 E.		
6502	Selected: NW. $\frac{1}{4}$ NW. $\frac{1}{4}$ NW. $\frac{1}{4}$ SW. $\frac{1}{4}$ sec. 8, T. 42 N., R. 2 E., M. D. M.	80	80
	Base: S. $\frac{1}{2}$ NW. $\frac{1}{4}$ sec. 1, T. 18 N., R. 9 E.		
6503	Selected: NW. $\frac{1}{4}$ SW. $\frac{1}{4}$ NW. $\frac{1}{4}$ SE. $\frac{1}{4}$ sec. 8, T. 42 N., R. 2 E., M. D. M.	80	80
	Base: N. $\frac{1}{2}$ SW. $\frac{1}{4}$ sec. 1, T. 18 N., R. 9 E.		
6504	Selected: SE. $\frac{1}{4}$ NW. $\frac{1}{4}$ sec. 8; SW. $\frac{1}{2}$ NW. $\frac{1}{4}$ sec. 20, T. 42 N., R. 2 E., M. D. M.	80	80
	Base: S. $\frac{1}{2}$ SW. $\frac{1}{4}$ sec. 1, T. 18 N., R. 9 E.		
8846	Selected: W. $\frac{1}{2}$ SW. $\frac{1}{4}$ sec. 3; E. $\frac{1}{4}$ SE. $\frac{1}{4}$ sec. 4, T. 42 N., R. 5 E., M. D. M.	160	160
	Base: SE. $\frac{1}{4}$ sec. 13, T. 17 N., R. 9 E.		
8847	Selected: NE. $\frac{1}{4}$ sec. 9, T. 42 N., R. 5 E., M. D. M.	160	160
	Base: NE. $\frac{1}{4}$ sec. 13, T. 17 N., R. 9 E.		
8848	Selected: NW. $\frac{1}{4}$ SE. $\frac{1}{4}$ sec. 4, NW. $\frac{1}{4}$ SE. $\frac{1}{4}$ sec. 9, W. $\frac{1}{2}$ NW. $\frac{1}{4}$ sec. 10, T. 42 N., R. 5 E., M. D. M.	160	160
	Base: NW. $\frac{1}{4}$ sec. 9, T. 17 N., R. 9 E.		
8849	Selected: W. $\frac{1}{2}$ SE. $\frac{1}{4}$ NE. $\frac{1}{4}$ SW. $\frac{1}{4}$ sec. 21, NW. $\frac{1}{4}$ NE. $\frac{1}{4}$ sec. 28, T. 43 N., R. 5 E., M. D. M.	160	160
	Base: SW. $\frac{1}{4}$ sec. 13, T. 17 N., R. 9 E.		
8850	Selected: SE. $\frac{1}{4}$ NE. $\frac{1}{4}$ sec. 19, SW. $\frac{1}{4}$ NW. $\frac{1}{4}$ E. $\frac{1}{2}$ NW. $\frac{1}{4}$ sec. 20, T. 43 N., R. 5 E., M. D. M.	160	160
	Base: NW. $\frac{1}{4}$ sec. 13, T. 17 N., R. 9 E.		
8851	Selected: NE. $\frac{1}{4}$ sec. 20, T. 43 N., R. 5 E., M. D. M.	160	160
	Base: SE. $\frac{1}{4}$ sec. 29, T. 17 N., R. 10 E.		
8852	Selected: W. $\frac{1}{2}$ SW. $\frac{1}{4}$ sec. 20; W. $\frac{1}{2}$ NE. $\frac{1}{4}$ sec. 21, T. 43 N., R. 5 E., M. D. M.	160	160
	Base: SW. $\frac{1}{4}$ sec. 29, T. 17 N., R. 10 E.		

Unrestricted selections by Aztec Land and Cattle Company, etc.—Continued.

## CALIFORNIA—Continued.

No.	Location.	Selected area.	Base area.
REDDING LAND DISTRICT—Continued.			
8853	Selected: SE. $\frac{1}{4}$ NE. $\frac{1}{4}$ , E. $\frac{1}{2}$ SE. $\frac{1}{4}$ , SW. $\frac{1}{4}$ SE. $\frac{1}{4}$ sec. 17, T. 43 N., R. 5 E., M. D. M.	Acres. 160	
8854	Base: NW. $\frac{1}{4}$ sec. 29, T. 17 N., R. 10 E. Selected: NE. $\frac{1}{4}$ SW. $\frac{1}{4}$ , lot 2, sec. 2; SE. $\frac{1}{4}$ SW. $\frac{1}{4}$ , NW. $\frac{1}{4}$ SE. $\frac{1}{4}$ , lots 2, 3, and 4, W. $\frac{1}{2}$ of lots 6 and 7, sec. 3; lots 3 and 4, sec. 4; lots 1, 2, 3, and 4, sec. 5; lots 1 and 2, sec. 6 T. 42 N., R. 5 E.; SE. $\frac{1}{4}$ SW. $\frac{1}{4}$ sec. 17, NW. $\frac{1}{4}$ SE. $\frac{1}{4}$ sec. 28, W. $\frac{1}{2}$ NE. $\frac{1}{4}$ and SE. $\frac{1}{4}$ NE. $\frac{1}{4}$ sec. 33, NW. $\frac{1}{4}$ SW. $\frac{1}{4}$ sec. 34, T. 43 N., R. 5 E., M. D. M.	632.11	160
8855	Base: All sec. 23, T. 19 N., R. 9 E. Selected: W. $\frac{1}{2}$ lot 7, sec. 2; SE. $\frac{1}{4}$ NW. $\frac{1}{4}$ sec. 7, T. 42 N., R. 5 E., M. D. M.	80	640
8856	Base: N. $\frac{1}{2}$ SW. $\frac{1}{4}$ sec. 15, T. 17 N., R. 9 E. Selected: SE. $\frac{1}{4}$ NE. $\frac{1}{4}$ , NE. $\frac{1}{2}$ SE. $\frac{1}{4}$ , SW. $\frac{1}{4}$ SE. $\frac{1}{4}$ , SE. $\frac{1}{4}$ SW. $\frac{1}{4}$ sec. 8, T. 43 N., R. 5 E., M. D. M.	80	80
	Base: NE. $\frac{1}{4}$ sec. 9, T. 17 N., R. 9 E.	160	160
	Total, Redding land district.	2,472.11	2,480
SACRAMENTO LAND DISTRICT.			
7797	Selected: Frl. lot 4, sec. 2, T. 10 N., R. 14 E., H. M.	27.26	
7798	Base: Lots 1, 2, 3, and 4, sec. 3, T. 16 N., R. 9 E. Selected: N. $\frac{1}{2}$ SE. $\frac{1}{4}$ , SW. $\frac{1}{4}$ SE. $\frac{1}{4}$ , NE. $\frac{1}{4}$ SW. $\frac{1}{4}$ sec. 13, T. 10 N., R. 14 E., H. M.	160	14.40
	Base: SE. $\frac{1}{4}$ sec. 33, T. 19 N., R. 10 E.		160
	Total, Sacramento land district.	187.26	174.40
SAN FRANCISCO LAND DISTRICT.			
7442	Selected: Lot 3, sec. 4, T. 16 N., R. 15 W., H. M.	39.96	
	Base: SW. $\frac{1}{4}$ NE. $\frac{1}{4}$ sec. 7, T. 19 N., R. 10 E.		40
SUSANVILLE LAND DISTRICT.			
8415	Selected: E. $\frac{1}{2}$ SW. $\frac{1}{4}$ sec. 29; E. $\frac{1}{2}$ NW. $\frac{1}{4}$ sec. 32, T. 34 N., R. 8 E., M. D. M.	160	
8416	Base: SW. $\frac{1}{4}$ sec. 25, T. 16 N., R. 9 E. Selected: SW. $\frac{1}{4}$ NW. $\frac{1}{4}$ , NW. $\frac{1}{4}$ SW. $\frac{1}{4}$ , E. $\frac{1}{2}$ SW. $\frac{1}{4}$ sec. 21, T. 34 N., R. 8 E., M. D. M.	160	160
8417	Base: SW. $\frac{1}{4}$ sec. 23, T. 16 N., R. 9 E. Selected: NE. $\frac{1}{4}$ NE. $\frac{1}{4}$ sec. 4, T. 34 N., R. 10 E., M. D. M.	40	160
8418	Base: NW. $\frac{1}{4}$ NW. $\frac{1}{4}$ sec. 33, T. 16 N., R. 9 E. Selected: S. $\frac{1}{2}$ NW. $\frac{1}{4}$ , S. $\frac{1}{2}$ NE. $\frac{1}{4}$ sec. 25, T. 34 N., R. 9 E., M. D. M.	160	40
8707	Base: NW. $\frac{1}{4}$ sec. 23, T. 16 N., R. 9 E. Selected: S. $\frac{1}{2}$ NE. $\frac{1}{4}$ , N. $\frac{1}{2}$ SE. $\frac{1}{4}$ sec. 29, T. 34 N., R. 9 E., M. D. M.	160	160
8732	Base: NW. $\frac{1}{4}$ sec. 25, T. 16 N., R. 9 E. Selected: W. $\frac{1}{2}$ SE. $\frac{1}{4}$ sec. 27; W. $\frac{1}{2}$ NE. $\frac{1}{4}$ sec. 34, T. 34 N., R. 8 E., M. D. M.	160	160
8733	Base: NW. $\frac{1}{4}$ sec. 35, T. 16 N., R. 9 E. Selected: E. $\frac{1}{2}$ NE. $\frac{1}{4}$ sec. 19; NW. $\frac{1}{4}$ NE. $\frac{1}{4}$ , SE. $\frac{1}{4}$ NW. $\frac{1}{4}$ sec. 22, T. 34 N., R. 9 E., M. D. M.	160	160
8734	Base: SW. $\frac{1}{4}$ sec. 35, T. 16 N., R. 9 E. Selected: NW. $\frac{1}{4}$ sec. 32, T. 35 N., R. 10 E., M. D. M.	160	160
8962	Base: NE. $\frac{1}{4}$ sec. 27, T. 16 N., R. 9 E. Selected: SW. $\frac{1}{4}$ NE. $\frac{1}{4}$ , SW. $\frac{1}{4}$ NW. $\frac{1}{4}$ , NW. $\frac{1}{4}$ SW. $\frac{1}{4}$ , NW. $\frac{1}{4}$ SE. $\frac{1}{4}$ sec. 10, T. 28 N., R. 8 E.; NW. $\frac{1}{4}$ SW. $\frac{1}{4}$ , SW. $\frac{1}{4}$ SE. $\frac{1}{4}$ sec. 9; E. $\frac{1}{2}$ NW. $\frac{1}{4}$ , E. $\frac{1}{2}$ SW. $\frac{1}{4}$ sec. 17; SW. $\frac{1}{4}$ NE. $\frac{1}{4}$ , SE. $\frac{1}{4}$ NW. $\frac{1}{4}$ sec. 18; SE. $\frac{1}{4}$ SE. $\frac{1}{4}$ sec. 33; S. $\frac{1}{2}$ SW. $\frac{1}{4}$ , SW. $\frac{1}{4}$ SE. $\frac{1}{4}$ sec. 34, T. 29 N., R. 8 E., M. D. M.	640	
9092	Base: All sec. 29, T. 19 N., R. 9 E. Selected: NE. $\frac{1}{4}$ SW. $\frac{1}{4}$ sec. 13; SE. $\frac{1}{4}$ NW. $\frac{1}{4}$ sec. 17, T. 27 N., R. 6 E., M. D. M.	80	640
9093	Base: N. $\frac{1}{2}$ SE. $\frac{1}{4}$ sec. 15, T. 17 N., R. 9 E. Selected: N. $\frac{1}{2}$ NW. $\frac{1}{4}$ sec. 10; NW. $\frac{1}{4}$ SW. $\frac{1}{4}$ sec. 23; SW. $\frac{1}{4}$ NW. $\frac{1}{4}$ sec. 26, T. 27 N., R. 7 E., M. D. M.	160	80
9094	Base: SW. $\frac{1}{4}$ sec. 11, T. 17 N., R. 9 E. Selected: S. $\frac{1}{2}$ NE. $\frac{1}{4}$ sec. 20, T. 27 N., R. 8 E., M. D. M.	80	160
9110	Base: S. $\frac{1}{2}$ SE. $\frac{1}{4}$ sec. 15, T. 17 N., R. 9 E. Selected: S. $\frac{1}{2}$ SE. $\frac{1}{4}$ sec. 23; N. $\frac{1}{2}$ SW. $\frac{1}{4}$ sec. 24, T. 27 N., R. 7 E., M. D. M.	160	80
9230	Base: SE. $\frac{1}{4}$ sec. 11, T. 17 N., R. 9 E. Selected: Lot 2, SW. $\frac{1}{4}$ NE. $\frac{1}{4}$ , SE. $\frac{1}{4}$ NW. $\frac{1}{4}$ , NW. $\frac{1}{4}$ SE. $\frac{1}{4}$ sec. 2, T. 28 N., R. 8 E., M. D. M.	160.06	160
9231	Base: NW. $\frac{1}{4}$ sec. 11, T. 17 N., R. 9 E. Selected: S. $\frac{1}{2}$ SE. $\frac{1}{4}$ , S. $\frac{1}{2}$ SW. $\frac{1}{4}$ sec. 25, T. 29 N., R. 8 E., M. D. M.	160	160
9232	Base: SE. $\frac{1}{4}$ sec. 9, T. 17 N., R. 9 E. Selected: SE. $\frac{1}{4}$ SE. $\frac{1}{4}$ sec. 34; SW. $\frac{1}{4}$ NE. $\frac{1}{4}$ , SE. $\frac{1}{4}$ NW. $\frac{1}{4}$ , SW. $\frac{1}{4}$ SE. $\frac{1}{4}$ sec. 35, T. 29 N., R. 8 E., M. D. M.	160	160
	Base: NE. $\frac{1}{4}$ sec. 11, T. 17 N., R. 9 E.		160



Unrestricted selections by Aztec Land and Cattle Company, etc.—Continued.

CALIFORNIA—Continued.

No.	Location.	Selected area.	Base area.
SUSANVILLE LAND DISTRICT—Continued.			
9495	Selected: SE. $\frac{1}{4}$ SW. $\frac{1}{4}$ sec. 14, T. 38 N., R. 7 E., M. D. M. Base: NW. $\frac{1}{4}$ SW. $\frac{1}{4}$ sec. 1, T. 15 N., R. 10 E.	40	40
9887	Selected: Lot 4, sec. 7, T. 34 N., R. 10 E., M. D. M. Base: SW. $\frac{1}{4}$ SE. $\frac{1}{4}$ sec. 3, T. 15 N., R. 10 E.	38.16	40
9888	Selected: SW. $\frac{1}{4}$ SE. $\frac{1}{4}$ sec. 25, T. 35 N., R. 9 E., M. D. M. Base: NE. $\frac{1}{4}$ SW. $\frac{1}{4}$ sec. 1, T. 15 N., R. 10 E.	40	40
10733	Selected: S. $\frac{1}{2}$ SE. $\frac{1}{4}$ sec. 8; W. $\frac{1}{2}$ SW. $\frac{1}{4}$ sec. 9, T. 30 N., R. 12 E., M. D. M. Base: NE. $\frac{1}{4}$ sec. 35, T. 16 N., R. 9 E.	160	160
10847	Selected: NE. $\frac{1}{4}$ SE. $\frac{1}{4}$ sec. 5; NE. $\frac{1}{4}$ SE. $\frac{1}{4}$ sec. 6; NE. $\frac{1}{4}$ SE. $\frac{1}{4}$ sec. 8; E. $\frac{1}{2}$ NW. $\frac{1}{4}$ , NE. $\frac{1}{4}$ SE. $\frac{1}{4}$ sec. 9; SW. $\frac{1}{4}$ NW. $\frac{1}{4}$ , NW. $\frac{1}{4}$ NE. $\frac{1}{4}$ sec. 10; SE. $\frac{1}{4}$ $\frac{1}{4}$ NE. $\frac{1}{4}$ , E. $\frac{1}{2}$ SW. $\frac{1}{4}$ , SW. $\frac{1}{4}$ SE. $\frac{1}{4}$ sec. 17; S. $\frac{1}{2}$ SE. $\frac{1}{4}$ sec. 18, T. 34 N., R. 10 E.; NW. $\frac{1}{4}$ SW. $\frac{1}{4}$ , SW. $\frac{1}{4}$ NW. $\frac{1}{4}$ sec. 35, T. 35 N., R. 9 E., M. D. M. Base: All sec. 27, T. 17 N., R. 9 E.	640	640
11201	Selected: SW. $\frac{1}{4}$ NW. $\frac{1}{4}$ sec. 2; SE. $\frac{1}{4}$ NE. $\frac{1}{4}$ sec. 3; lot 4, sec. 4; NW. $\frac{1}{4}$ SE. $\frac{1}{4}$ sec. 9, T. 30 N., R. 12 E., M. D. M. Base: NE. $\frac{1}{4}$ sec. 35, T. 17 N., R. 9 E.	157.47	160
11204	Selected: NE. $\frac{1}{4}$ NE. $\frac{1}{4}$ SE. $\frac{1}{4}$ SE. $\frac{1}{4}$ sec. 32, T. 31 N., R. 12 E.; W. $\frac{1}{2}$ SW. $\frac{1}{4}$ sec. 1, T. 30 N., R. 12 E., M. D. M. Base: NW. $\frac{1}{4}$ sec. 35, T. 17 N., R. 9 E.	160	160
11593	Selected: Lot 4, sec. 1; lot 4, SW. $\frac{1}{4}$ SW. $\frac{1}{4}$ sec. 2; SE. $\frac{1}{4}$ NE. $\frac{1}{4}$ , NE. $\frac{1}{4}$ SE. $\frac{1}{4}$ sec. 10; NW. $\frac{1}{4}$ NW. $\frac{1}{4}$ , NW. $\frac{1}{4}$ SW. $\frac{1}{4}$ sec. 11; SW. $\frac{1}{4}$ NW. $\frac{1}{4}$ sec. 12; SE. $\frac{1}{4}$ SE. $\frac{1}{4}$ , W. $\frac{1}{2}$ SE. $\frac{1}{4}$ sec. 14; NE. $\frac{1}{4}$ NW. $\frac{1}{4}$ sec. 23, T. 28 N., R. 8 E.; S. $\frac{1}{2}$ SE. $\frac{1}{4}$ sec. 15, T. 29 N., R. 8 E.; SW. $\frac{1}{4}$ SW. $\frac{1}{4}$ sec. 29, T. 30 N., R. 11 E., NE. $\frac{1}{4}$ NE. $\frac{1}{4}$ sec. 12, T. 28 N., R. 6 E., M. D. M. Base: All sec. 21, T. 19 N., R. 9 E.	640.27	640
12000	Selected: NE. $\frac{1}{4}$ sec. 19, T. 41 N., R. 10 E., M. D. M. Base: SW. $\frac{1}{4}$ sec. 35, T. 17 N., R. 9 E.	160	160
12826	Selected: NW. $\frac{1}{4}$ NE. $\frac{1}{4}$ sec. 7, T. 29 N., R. 11 E., M. D. M. Base: SW. $\frac{1}{4}$ SW. $\frac{1}{4}$ sec. 3, T. 15 N., R. 10 E.	40	40
12828	Selected: NE. $\frac{1}{4}$ SW. $\frac{1}{4}$ sec. 5, T. 29 N., R. 11 E., M. D. M. Base: NW. $\frac{1}{4}$ SW. $\frac{1}{4}$ sec. 3, T. 15 N., R. 10 E.	40	40
12829	Selected: NW. $\frac{1}{4}$ SE. $\frac{1}{4}$ sec. 1, T. 29 N., R. 10 E., M. D. M. Base: NW. $\frac{1}{4}$ SE. $\frac{1}{4}$ sec. 5, T. 15 N., R. 10 E.	40	40
12830	Selected: NE. $\frac{1}{4}$ SE. $\frac{1}{4}$ sec. 1, T. 29 N., R. 10 E., M. D. M. Base: NE. $\frac{1}{4}$ SE. $\frac{1}{4}$ sec. 5, T. 15 N., R. 10 E.	40	40
12831	Selected: Lot 6, sec. 6, T. 29 N., R. 11 E., M. D. M. Base: SE. $\frac{1}{4}$ SE. $\frac{1}{4}$ sec. 5, T. 15 N., R. 10 E.	38.93	40
Total, Susanville land district.....		4,994.89	5,000
VISALIA LAND DISTRICT.			
8929	Selected: SE. $\frac{1}{4}$ sec. 6, T. 16 S., R. 13 E., M. D. M. Base: Lots 1, 2, 3, and 4, sec. 31, T. 17 N., R. 11 E.	160	158.36
8931	Selected: NE. $\frac{1}{4}$ sec. 8, T. 16 S., R. 13 E., M. D. M. Base: NE. $\frac{1}{4}$ sec. 29, T. 16 N., R. 9 E.	160	160
8932	Selected: NE. $\frac{1}{4}$ sec. 7, T. 16 S., R. 13 E., M. D. M. Base: SE. $\frac{1}{4}$ sec. 25, T. 16 N., R. 9 E.	160	160
8934	Selected: S. $\frac{1}{2}$ NW. $\frac{1}{4}$ , S. $\frac{1}{2}$ NE. $\frac{1}{4}$ sec. 9, T. 16 S., R. 13 E., M. D. M. Base: SW. $\frac{1}{4}$ sec. 27, T. 16 N., R. 9 E.	160	160
8935	Selected: W. $\frac{1}{2}$ SW. $\frac{1}{4}$ , NE. $\frac{1}{4}$ SW. $\frac{1}{4}$ , NW. $\frac{1}{4}$ SE. $\frac{1}{4}$ sec. 9, T. 16 S., R. 13 E., M. D. M. Base: Lots 1, 2, 3, and 4, sec. 19, T. 17 N., R. 11 E.	160	156.06
8936	Selected: SW. $\frac{1}{4}$ sec. 8, T. 16 S., R. 13 E., M. D. M. Base: NW. $\frac{1}{4}$ sec. 27, T. 16 N., R. 9 E.	160	160
8939	Selected: SE. $\frac{1}{4}$ sec. 8, T. 16 S., R. 13 E., M. D. M. Base: SE. $\frac{1}{4}$ sec. 27, T. 16 N., R. 9 E.	160	160
8940	Selected: NW. $\frac{1}{4}$ sec. 8, T. 16 S., R. 13 E., M. D. M. Base: NW. $\frac{1}{4}$ sec. 29, T. 16 N., R. 9 E.	160	160
11079	Selected: E. $\frac{1}{2}$ NW. $\frac{1}{4}$ sec. 8, T. 17 S., R. 14 E., M. D. M. Base: S. $\frac{1}{2}$ NW. $\frac{1}{4}$ sec. 21, T. 17 N., R. 9 E.	80	80
11080	Selected: E. $\frac{1}{2}$ NE. $\frac{1}{4}$ sec. 6, T. 17 S., R. 14 E., M. D. M. Base: N. $\frac{1}{2}$ SE. $\frac{1}{4}$ sec. 1, T. 15 N., R. 10 E.	80	80
11081	Selected: NE. $\frac{1}{4}$ sec. 26, T. 16 S., R. 13 E., M. D. M. Base: SW. $\frac{1}{4}$ sec. 23, T. 17 N., R. 9 E.	160	160
11082	Selected: NE. $\frac{1}{4}$ sec. 8, T. 17 S., R. 14 E., M. D. M. Base: SE. $\frac{1}{4}$ sec. 23, T. 17 N., R. 9 E.	160	160
11083	Selected: NE. $\frac{1}{4}$ sec. 22, T. 16 N., R. 13 E., M. D. M. Base: NW. $\frac{1}{4}$ sec. 33, T. 19 N., R. 9 E.	160	160
11084	Selected: SW. $\frac{1}{4}$ sec. 10, T. 18 S., R. 14 E., M. D. M. Base: NW. $\frac{1}{4}$ sec. 23, T. 17 N., R. 9 E.	160	160
11086	Selected: NW. $\frac{1}{4}$ sec. 10, T. 18 S., R. 14 E., M. D. M. Base: SE. $\frac{1}{4}$ sec. 33, T. 19 N., R. 9 E.	160	160
11087	Selected: E. $\frac{1}{2}$ SW. $\frac{1}{4}$ , W. $\frac{1}{2}$ SE. $\frac{1}{4}$ sec. 23, T. 15 S., R. 12 E., M. D. M. Base: NE. $\frac{1}{4}$ sec. 23, T. 17 N., R. 9 E.	160	160
11088	Selected: SW. $\frac{1}{4}$ sec. 12, T. 18 S., R. 14 E., M. D. M. Base: NE. $\frac{1}{4}$ sec. 33, T. 19 N., R. 9 E.	160	160

Unrestricted selections by Aztec Land and Cattle Company, etc.—Continued.

CALIFORNIA—Continued.

No.	Location.	Selected area.	Base area.
VISALIA LAND DISTRICT—Continued.			
11089	Selected: NW. $\frac{1}{4}$ SE. $\frac{1}{4}$ sec. 14, T. 18 S., R. 14 E., M. D. M.	Acres. 320	Acres. 320
11090	Base: S. $\frac{1}{2}$ sec. 33, T. 17 N., R. 9 E. Selected: SW. $\frac{1}{4}$ sec. 32, T. 16 S., R. 14 E.; SE. $\frac{1}{4}$ sec. 24, T. 16 S., R. 13 E.; SE. $\frac{1}{4}$ sec. 14, T. 16 S., R. 13 E.; SE. $\frac{1}{4}$ sec. 26, T. 15 S., R. 12 E. M. D. M.	640	640
11842	Base: All sec. 29, T. 17 N., R. 9 E. Selected: NE. $\frac{1}{4}$ sec. 26, T. 15 S., R. 12 E., M. D. M.	160	160
11843	Base: SW. $\frac{1}{4}$ sec. 33, T. 19 N., R. 9 E. Selected: NW. $\frac{1}{4}$ sec. 14, T. 16 S., R. 13 E.; SW. $\frac{1}{4}$ sec. 30, T. 16 S., R. 14 E., M. D. M.	320.35	320
10863	Base: N. $\frac{1}{2}$ sec. 33, T. 17 N., R. 9 E. Selected: NE. $\frac{1}{4}$ NE. $\frac{1}{4}$ sec. 1, T. 16 S., R. 12 E., M. D. M.	40	40
11205	Base: SE. $\frac{1}{4}$ NW. $\frac{1}{4}$ sec. 17, T. 17 N., R. 9 E. Selected: N. $\frac{1}{2}$ of lots 5 and 8, N. $\frac{1}{2}$ SE. $\frac{1}{4}$ sec. 18, T. 18 S., R. 15 E., M. D. M.	160	160
13134	Base: SE. $\frac{1}{4}$ sec. 21, T. 17 N., R. 9 E. Selected: SE. $\frac{1}{4}$ sec. 2, T. 18 S., R. 14 E., M. D. M. Base: SW. $\frac{1}{4}$ sec. 21, T. 17 N., R. 9 E.	160 160	160 160
Total, Visalia land district.....		4,360.35	4,354.42
MARYSVILLE LAND DISTRICT.			
6765	Selected: SE. $\frac{1}{4}$ NW. $\frac{1}{4}$ sec. 26, N. $\frac{1}{2}$ NE. $\frac{1}{4}$ sec. 28; NE. $\frac{1}{4}$ SW. $\frac{1}{4}$ sec. 29; T. 22 N., R. 8 E., M. D. M. Base: NE. $\frac{1}{4}$ sec. 11, T. 28 N., R. 4 E.	160	160
TOTAL, CALIFORNIA, BY LAND DISTRICTS.			
Eureka.....		434.66	438.03
Redding.....		2,472.11	2,480
Sacramento.....		187.26	174.40
San Francisco.....		39.96	40
Susanville.....		4,994.89	5,000
Visalia.....		4,360.35	4,354.42
Marysville.....		160	160
Total.....		12,649.23	12,646.85

IDAHO.

BOISE LAND DISTRICT.			
7117	Selected: S. $\frac{1}{2}$ NW. $\frac{1}{4}$ , NE. $\frac{1}{4}$ SW. $\frac{1}{4}$ sec. 5; SE. $\frac{1}{4}$ of SW. $\frac{1}{4}$ sec. 6; E. $\frac{1}{2}$ NE. $\frac{1}{4}$ , NE. $\frac{1}{4}$ SE. $\frac{1}{4}$ , S. $\frac{1}{2}$ SE. $\frac{1}{4}$ , sec. 11, T. 15 N., R. 4 E; SW. $\frac{1}{4}$ SW. $\frac{1}{4}$ , S. $\frac{1}{2}$ SE. $\frac{1}{4}$ , sec. 8; SE. $\frac{1}{4}$ SE. $\frac{1}{4}$ sec. 18; N. $\frac{1}{2}$ NE. $\frac{1}{4}$ , SW. $\frac{1}{4}$ SW. $\frac{1}{4}$ , sec. 20; T. 11 N., R. 4 E., B. M.	640	
	Base: All sec. 9, T. 18 N., R. 9 E.		640
7118	Selected: SE. $\frac{1}{4}$ SW. $\frac{1}{4}$ , NE. $\frac{1}{4}$ SE. $\frac{1}{4}$ , sec. 15; T. 15 N., R. 4 E., B. M.	80	
	Base: N. $\frac{1}{2}$ SE. $\frac{1}{4}$ sec. 3, T. 18 N., R. 9 E.		80
7119	Selected: SW. $\frac{1}{4}$ NE. $\frac{1}{4}$ , SE. $\frac{1}{4}$ SW. $\frac{1}{4}$ , sec. 18; T. 11 N., R. 4 E; lot 3, SE. $\frac{1}{4}$ NW. $\frac{1}{4}$ sec. 5; T. 11 N., R. 3 E., B. M.	158.81	
	Base: N. $\frac{1}{2}$ SE. $\frac{1}{4}$ sec. 1; S. $\frac{1}{2}$ NE. $\frac{1}{4}$ sec. 3; T. 18 N., R. 9 E.		160.00
7120	Selected: SE. $\frac{1}{4}$ NE. $\frac{1}{4}$ , NE. $\frac{1}{4}$ SE. $\frac{1}{4}$ sec. 1; NE. $\frac{1}{4}$ SE. $\frac{1}{4}$ sec. 15; SW. $\frac{1}{4}$ NW. $\frac{1}{4}$ sec. 22; N. $\frac{1}{2}$ NE. $\frac{1}{4}$ , N. $\frac{1}{2}$ NW. $\frac{1}{4}$ sec. 24; NE. $\frac{1}{4}$ NE. $\frac{1}{4}$ E. $\frac{1}{2}$ SW. $\frac{1}{4}$ sec. 25; W. $\frac{1}{2}$ NE. $\frac{1}{4}$ , N. $\frac{1}{2}$ SE. $\frac{1}{4}$ sec. 26; T. 16 N., R. 4 E., B. M.	640.00	
	Base: All sec. 11, T. 18 N., R. 9 E.		640.00
7190	Selected: NE. $\frac{1}{4}$ NW. $\frac{1}{4}$ sec. 10, T. 9 N., R. 3 W.	40.00	
	Base: SW. $\frac{1}{4}$ SE. $\frac{1}{4}$ sec. 3, T. 18 N., R. 9 E.		40.00
7191	Selected: NE. $\frac{1}{4}$ NE. $\frac{1}{4}$ sec. 17, T. 9 N., R. 3 W., B. M.	40.00	
	Base: SE. $\frac{1}{4}$ NW. $\frac{1}{4}$ sec. 3, T. 18 N., R. 9 E.		40.00
7192	Selected: NE. $\frac{1}{4}$ SW. $\frac{1}{4}$ sec. 11, T. 9 N., R. 3 W., B. M.	40.00	
	Base: SW. $\frac{1}{4}$ NW. $\frac{1}{4}$ sec. 3, T. 18 N., R. 9 E.		40.00
7816	Selected: SW. $\frac{1}{4}$ NW. $\frac{1}{4}$ , sec. 11, T. 9 N., R. 3 W., B. M.	40.00	
	Base: NE. $\frac{1}{4}$ SW. $\frac{1}{4}$ sec. 3, T. 18 N., R. 9 E.		40.00
7817	Selected: SW. $\frac{1}{4}$ SW. $\frac{1}{4}$ sec. 10, T. 9 N., R. 3 W., B. M.	40.00	
	Base: SE. $\frac{1}{4}$ SE. $\frac{1}{4}$ sec. 3, T. 18 N., R. 9 E.		40.00
8999	Selected: E. $\frac{1}{2}$ NW. $\frac{1}{4}$ sec. 22, T. 19 N., R. 1 E., B. M.	80.00	
	Base: N. $\frac{1}{2}$ SW. $\frac{1}{4}$ sec. 17, T. 18 N., R. 10 E.		80
10741	Selected: SE. $\frac{1}{4}$ NE. $\frac{1}{4}$ , SE. $\frac{1}{4}$ SE. $\frac{1}{4}$ , sec. 3; lot 7, sec. 6; SE. $\frac{1}{4}$ SE. $\frac{1}{4}$ sec. 9; S. $\frac{1}{2}$ NW. $\frac{1}{4}$ , N. $\frac{1}{2}$ SW. $\frac{1}{4}$ , SE. $\frac{1}{4}$ SW. $\frac{1}{4}$ , sec. 10; S. $\frac{1}{2}$ SE. $\frac{1}{4}$ sec. 11; SW. $\frac{1}{4}$ sec. 15, W. $\frac{1}{2}$ SE. $\frac{1}{4}$ , E. $\frac{1}{2}$ SW. $\frac{1}{4}$ , sec. 18; E. $\frac{1}{2}$ NW. $\frac{1}{4}$ , W. $\frac{1}{2}$ NE. $\frac{1}{4}$ , NW. $\frac{1}{4}$ SE. $\frac{1}{4}$ sec. 19; SW. $\frac{1}{4}$ NW. $\frac{1}{4}$ , N. $\frac{1}{2}$ NE. $\frac{1}{4}$ , S. $\frac{1}{2}$ SW. $\frac{1}{4}$ sec. 20; NW. $\frac{1}{4}$ SW. $\frac{1}{4}$ , NE. $\frac{1}{4}$ SE. $\frac{1}{4}$ sec. 21; N. $\frac{1}{2}$ NW. $\frac{1}{4}$ , NW. $\frac{1}{4}$ SW. $\frac{1}{4}$ sec. 22; NW. $\frac{1}{4}$ SE. $\frac{1}{4}$ sec. 34; T. 18 N., R. 2 E.	1,195.44	

Unrestricted selections by *Aztec Land and Cattle Company, etc.*—Continued.

IDAHO—Continued.

No.	Location.	Selected area.	Base area.
BOISE LAND DISTRICT—Continued.			
10742	Base: Lots 1, 2, 3, 4, sec. 19; lots 1, 2, 3, 4, sec. 31; T. 16 N., R. 11 W.; lots 1, 2, 3, 4, sec. 1, T. 17 N., R. 9; SW $\frac{1}{4}$ SE $\frac{1}{4}$ sec. 19, T. 17 N., R. 10 W.; SW $\frac{1}{4}$ sec. 27, T. 18 N., R. 9 W.; N. $\frac{1}{2}$ SE $\frac{1}{4}$ , N. $\frac{1}{2}$ SW $\frac{1}{4}$ , sec. 33, T. 18 N., R. 10 W.; NE $\frac{1}{4}$ sec. 7, T. 19 N., R. 9 E., G. & S. R. M. Selected: SE $\frac{1}{4}$ NW $\frac{1}{4}$ sec. 12, T. 13 N., R. 3 E.; SE $\frac{1}{4}$ NW $\frac{1}{4}$ sec. 4; lot 1, NE $\frac{1}{4}$ SE $\frac{1}{4}$ sec. 5; SE $\frac{1}{4}$ NE $\frac{1}{4}$ , SW $\frac{1}{4}$ SE $\frac{1}{4}$ , SE $\frac{1}{4}$ SW $\frac{1}{4}$ sec. 8; lots 1 and 2, N. $\frac{1}{2}$ SE $\frac{1}{4}$ , SE $\frac{1}{4}$ of SE $\frac{1}{4}$ , sec. 30; NE $\frac{1}{4}$ NW $\frac{1}{4}$ sec. 30, T. 18 N., R. 2 E., SW $\frac{1}{4}$ NE $\frac{1}{4}$ , SW $\frac{1}{4}$ SE $\frac{1}{4}$ sec. 33, T. 19 N., R. 2 E., B. M. Base: SE $\frac{1}{4}$ SE $\frac{1}{4}$ sec. 11, T. 15 N., R. 9; N. $\frac{1}{2}$ SW $\frac{1}{4}$ sec. 15, T. 16 N. R. 9; lots 1, 2, 3, 4, sec. 1; lots 1, 2, 3, 4, sec. 5; lots 1, 2, 3, 4, sec. 7; T. 16 N., R. 11 E.	Acres.	Acres.
		599.43	1,398.22
12406	Selected: SE $\frac{1}{4}$ sec. 20, T. 19 N., R. 3 E., B. M.	160	592.82
12407	Base: NE $\frac{1}{4}$ sec. 19, T. 16 N., R. 9 E. Selected: SW $\frac{1}{4}$ NW $\frac{1}{4}$ sec. 11, T. 12 N., R. 3 E., B. M.	40	160
12408	Base: NW $\frac{1}{4}$ SE $\frac{1}{4}$ sec. 31, T. 16 N., R. 11 E. Selected: SE $\frac{1}{4}$ SW $\frac{1}{4}$ sec. 35, T. 13 N., R. 3 E., B. M.	40	40
12409	Base: NE $\frac{1}{4}$ SE $\frac{1}{4}$ sec. 11, T. 15 N., R. 9 E. Selected: NE $\frac{1}{4}$ NE $\frac{1}{4}$ sec. 15, T. 12 N., R. 3 E., B. M.	40	40
12410	Base: NE $\frac{1}{4}$ SW $\frac{1}{4}$ sec. 25, T. 18 N., R. 10 E. Selected: SW $\frac{1}{4}$ NW $\frac{1}{4}$ sec. 14, T. 12 N., R. 3 E., B. M.	40	40
12411	Base: SE $\frac{1}{4}$ SW $\frac{1}{4}$ sec. 17, T. 16 N., R. 9 E. Selected: SW $\frac{1}{4}$ SE $\frac{1}{4}$ sec. 35, T. 13 N., R. 3 E., B. M.	40	40
12413	Base: NE $\frac{1}{4}$ NE $\frac{1}{4}$ sec. 7, T. 19 N., R. 10 E. Selected: SE $\frac{1}{4}$ NE $\frac{1}{4}$ sec. 15, T. 12 N., R. 3 E., B. M.	40	40
12414	Base: SW $\frac{1}{4}$ NW $\frac{1}{4}$ sec. 3, T. 17 N., R. 9 E. Selected: SW $\frac{1}{4}$ NE $\frac{1}{4}$ sec. 14, T. 12 N., R. 3 E., B. M.	40	40
12415	Base: SE $\frac{1}{4}$ NW $\frac{1}{4}$ sec. 3, T. 17 N., R. 9 E. Selected: NW $\frac{1}{4}$ sec. 13, T. 12 N., R. 3 E., B. M.	160	160
12417	Base: SE $\frac{1}{4}$ sec. 1, T. 16 N., R. 9 E. Selected: NW $\frac{1}{4}$ NW $\frac{1}{4}$ sec. 8, T. 12 N., R. 4 E., B. M.	40	40
12418	Base: NW $\frac{1}{4}$ NE $\frac{1}{4}$ sec. 21, T. 16 N., R. 9 E. Selected: SE $\frac{1}{4}$ SW $\frac{1}{4}$ sec. 2, T. 12 N., R. 3 E., B. M.	40	40
12419	Base: SE $\frac{1}{4}$ SE $\frac{1}{4}$ sec. 19, T. 17 N., R. 10 E. Selected: NE $\frac{1}{4}$ SE $\frac{1}{4}$ sec. 35, T. 13 N., R. 3 E., B. M.	40	40
12424	Base: SW $\frac{1}{4}$ SW $\frac{1}{4}$ sec. 5, T. 19 N., R. 10 E. Selected: NW $\frac{1}{4}$ SW $\frac{1}{4}$ sec. 13, T. 12 N., R. 3 E., B. M.	40	40
12425	Base: SE $\frac{1}{4}$ SW $\frac{1}{4}$ sec. 19, T. 17 N., R. 10 E. Selected: SW $\frac{1}{4}$ NE $\frac{1}{4}$ sec. 11, T. 12 N., R. 3 E., B. M.	40	40
12426	Base: SE $\frac{1}{4}$ SW $\frac{1}{4}$ sec. 25, T. 18 N., R. 10 E. Selected: SW $\frac{1}{4}$ SW $\frac{1}{4}$ sec. 14, T. 12 N., R. 3 E., B. M.	40	40
12427	Base: SW $\frac{1}{4}$ NE $\frac{1}{4}$ sec. 3, T. 17 N., R. 9 E. Selected: S. $\frac{1}{2}$ SE $\frac{1}{4}$ sec. 9, T. 11 N., R. 3 E., B. M.	80	40
12428	Base: N. $\frac{1}{2}$ SW $\frac{1}{4}$ sec. 1, T. 19 N., R. 10 E. Selected: SW $\frac{1}{4}$ SW $\frac{1}{4}$ sec. 11, T. 12 N., R. 3 E., B. M.	40	80
12429	Base: SE $\frac{1}{4}$ SW $\frac{1}{4}$ sec. 7, T. 16 N., R. 10 E. Selected: NE $\frac{1}{4}$ NE $\frac{1}{4}$ sec. 26, T. 12 N., R. 3 E., B. M.	40	40
12430	Base: NW $\frac{1}{4}$ NW $\frac{1}{4}$ sec. 21, T. 16 N., R. 9 E. Selected: SE $\frac{1}{4}$ SW $\frac{1}{4}$ sec. 12, T. 12 N., R. 3 E., B. M.	40	40
12431	Base: SW $\frac{1}{4}$ SW $\frac{1}{4}$ sec. 25, T. 18 N., R. 10 E. Selected: E. $\frac{1}{2}$ E. $\frac{1}{2}$ sec. 22; SW $\frac{1}{4}$ NW $\frac{1}{4}$ sec. 26; T. 13 N., R. 3 E.; NW $\frac{1}{4}$ NE $\frac{1}{4}$ sec. 11; W. $\frac{1}{2}$ SE $\frac{1}{4}$ sec. 23; NW $\frac{1}{4}$ SW $\frac{1}{4}$ sec. 28; NE $\frac{1}{4}$ SE $\frac{1}{4}$ sec. 35, T. 14 N., R. 3 E., B. M.	400	40
12432	Base: W. $\frac{1}{2}$ SW $\frac{1}{4}$ sec. 13, T. 15 N., R. 9 E.; lots 1, 2, 3, 4, sec. 5, T. 19 N., R. 9 E.; NE $\frac{1}{4}$ sec. 7, T. 17 N., R. 10 E. Selected: NW $\frac{1}{4}$ NW $\frac{1}{4}$ sec. 20; SE $\frac{1}{4}$ SW $\frac{1}{4}$ sec. 19; lot 3 and NE $\frac{1}{4}$ NW $\frac{1}{4}$ sec. 30; T. 18 N., R. 3 E., B. M.	161.36	401.28
12433	Base: SW $\frac{1}{4}$ sec. 5, T. 17 N., R. 10 E. Selected: Lot 2, sec. 2, T. 12 N., R. 3 E., B. M.	48.06	160
12434	Base: NE $\frac{1}{4}$ SE $\frac{1}{4}$ sec. 19, T. 17 N., R. 10 E. Selected: NW $\frac{1}{4}$ SW $\frac{1}{4}$ sec. 8, T. 12 N., R. 4 E., B. M.	40	40
12437	Base: NE $\frac{1}{4}$ NW $\frac{1}{4}$ sec. 21, T. 16 N., R. 9 E. Selected: Lots 1 and 2, sec. 3; lots 3 and 4, sec. 18; T. 18 N., R. 2 E., B. M.	155.34	154.80
12438	Base: Lots 1, 2, 3, and 4, sec. 7, T. 17 N., R. 11 E. Selected: SW $\frac{1}{4}$ SW $\frac{1}{4}$ sec. 14, T. 12 N., R. 3 E., B. M.	40	40
12439	Base: SW. SE. sec. 11, T. 15 N., R. 9 E. Selected: SW $\frac{1}{4}$ SW $\frac{1}{4}$ sec. 8; NE $\frac{1}{4}$ NE $\frac{1}{4}$ , NW $\frac{1}{4}$ SE $\frac{1}{4}$ , and SE $\frac{1}{4}$ SE $\frac{1}{4}$ sec. 17, T. 11 N., R. 3 E., B. M.	160	160
12440	Base: NW $\frac{1}{4}$ sec. 35, T. 18 N., R. 10 E. Selected: SW $\frac{1}{4}$ NW $\frac{1}{4}$ , NW $\frac{1}{4}$ SW $\frac{1}{4}$ , lots 3 and 4, sec. 2, T. 12 N., R. 3 E.	176.24	100
12525	Base: SW $\frac{1}{4}$ sec. 1, T. 16 N., R. 9 E. Selected: S. $\frac{1}{2}$ NE $\frac{1}{4}$ ; lots 1 and 2, SE $\frac{1}{4}$ of SW $\frac{1}{4}$ , W. $\frac{1}{2}$ SE $\frac{1}{4}$ , SE $\frac{1}{4}$ SE $\frac{1}{4}$ sec. 6; SW $\frac{1}{4}$ NE $\frac{1}{4}$ , S. $\frac{1}{2}$ SE $\frac{1}{4}$ sec. 7; SE $\frac{1}{4}$ SW $\frac{1}{4}$ sec. 18; lots 3 and 4 sec. 19; lot 1 sec. 30; T. 15 N., R. 3 E.	618.79	601.08
12526	Base: E. $\frac{1}{2}$ SW $\frac{1}{4}$ sec. 7; N. $\frac{1}{2}$ sec. 9; NW $\frac{1}{4}$ SE $\frac{1}{4}$ sec. 11; T. 15 N., R. 9 E.; lots 1, 2, 3, and 4, sec. 5, T. 17 N., R. 9 E., 601.08 Selected: Lots 3 and 4 and S. $\frac{1}{2}$ NW $\frac{1}{4}$ sec. 2; lot 1, S. $\frac{1}{2}$ NE $\frac{1}{4}$ and SW $\frac{1}{4}$ sec. 3; SE $\frac{1}{4}$ NW $\frac{1}{4}$ , W. $\frac{1}{2}$ SW $\frac{1}{4}$ , and SE $\frac{1}{4}$ of SW $\frac{1}{4}$ sec. 4; SW $\frac{1}{4}$ SW $\frac{1}{4}$ sec. 5; SW $\frac{1}{4}$ NW $\frac{1}{4}$ , N. $\frac{1}{2}$ NE $\frac{1}{4}$ , and SE $\frac{1}{4}$ NE $\frac{1}{4}$ sec. 9; NE $\frac{1}{4}$ NE $\frac{1}{4}$ sec. 15; SE $\frac{1}{4}$ SE $\frac{1}{4}$ sec. 17; SE $\frac{1}{4}$ SE $\frac{1}{4}$ sec. 27; T. 19 N., R. 1 E. NW $\frac{1}{4}$ SE $\frac{1}{4}$ , SE $\frac{1}{4}$ SE $\frac{1}{4}$ sec. 34, T. 20 N., R. 1 E., B. M.	1,002.34	

Unrestricted selections by Aztec Land and Cattle Company, etc.—Continued.

IDAHO—Continued.

No.	Location.	Selected area.	Base area.
BOISE LAND DISTRICT—Continued.			
12528	Base: S. $\frac{1}{2}$ sec. 3; E. $\frac{1}{2}$ sec. 7; SW. $\frac{1}{4}$ NE. $\frac{1}{4}$ sec. 21; E. $\frac{1}{2}$ sec. 31; T. 16 N., R. 9 E. Selected: Lots 6 and 7, sec. 12; lot 8, sec. 13; lot 5, sec. 23; lot 2, sec. 24; lots 6 and 7, sec. 26; lots 2, 3, 5, 7, and 8, sec. 35; T. 12 N., R. 3 E., B. M.	Acres. 282.80	Acres. 1,000
12529	Base: N. $\frac{1}{2}$ NE. $\frac{1}{4}$ sec. 35, T. 18 N., R. 9 E.; SW. $\frac{1}{4}$ sec. 35, T. 18 N., R. 10 E., NW. $\frac{1}{4}$ SW. $\frac{1}{4}$ sec. 5, T. 19 N., R. 10 E. Selected: NE. $\frac{1}{4}$ NE. $\frac{1}{4}$ , S. $\frac{1}{2}$ NE. $\frac{1}{4}$ , NW. $\frac{1}{4}$ SE. $\frac{1}{4}$ sec. 10; NW. $\frac{1}{4}$ NW. $\frac{1}{4}$ sec. 11; NW. $\frac{1}{4}$ NW. $\frac{1}{4}$ sec. 29; T. 18 N., R. 3 E.; NE. $\frac{1}{4}$ NE. $\frac{1}{4}$ , E. $\frac{1}{2}$ SE. $\frac{1}{4}$ sec. 23; NW. $\frac{1}{4}$ NW. $\frac{1}{4}$ sec. 25; NW. $\frac{1}{4}$ NW. $\frac{1}{4}$ , SE. $\frac{1}{4}$ NW. $\frac{1}{4}$ sec. 29; T. 19 N., R. 3 E., B. M.	480	280
12939	Base: SW. $\frac{1}{4}$ , N. $\frac{1}{2}$ SE. $\frac{1}{4}$ sec. 9, T. 15 N., R. 9 E.; S. $\frac{1}{2}$ N. $\frac{1}{2}$ sec. 1; S. $\frac{1}{2}$ NE. $\frac{1}{4}$ sec. 3, T. 15 N., R. 10 E. Selected: SW. $\frac{1}{4}$ NE. $\frac{1}{4}$ , and lot 2, sec. 5, T. 11 N., R. 3 E., B. M.	78.95	480
12940	Base: N. $\frac{1}{2}$ SE. $\frac{1}{4}$ sec. 13, T. 15 N., R. 9 E. Selected: SE. $\frac{1}{4}$ NE. $\frac{1}{4}$ sec. 15, T. 13 N., R. 3 E., B. M.	40	80
12941	Base: NW. $\frac{1}{4}$ SW. $\frac{1}{4}$ sec. 25, T. 18 N., R. 10 E. Selected: Lots 3 and 4, sec. 25, T. 5 N., R. 4 E., B. M.	41.40	40
12942	Base: NE. $\frac{1}{4}$ NW. $\frac{1}{4}$ sec. 11, T. 11 N., R. 18 E. Selected: SE. $\frac{1}{4}$ SE. $\frac{1}{4}$ sec. 35, T. 13 N., R. 3 E., B. M.	40	40
12943	Base: SE. $\frac{1}{4}$ SW. $\frac{1}{4}$ sec. 5, T. 19 N., R. 10 E. Selected: SW. $\frac{1}{4}$ SW. $\frac{1}{4}$ sec. 10, T. 11 N., R. 3 E.; lot 1, sec. 19, T. 11 N., R. 3 E., B. M.	82.42	80
12944	Base: S. $\frac{1}{2}$ SW. $\frac{1}{4}$ sec. 1, T. 19 N., R. 10 E. Selected: N. $\frac{1}{2}$ SW. $\frac{1}{4}$ sec. 12; NW. $\frac{1}{4}$ , N. $\frac{1}{2}$ SW. $\frac{1}{4}$ sec. 13; SE. $\frac{1}{4}$ SW. $\frac{1}{4}$ sec. 15, T. 17 N., R. 1 E., B. M.	360	360
12954	Base: SW. $\frac{1}{4}$ sec. 19, T. 17 N., R. 11 E.; NE. $\frac{1}{4}$ NE. $\frac{1}{4}$ sec. 21, T. 16 N., R. 9 E.; NE. $\frac{1}{4}$ sec. 9, T. 19 N., R. 9 E. Selected: NW. $\frac{1}{4}$ SW. $\frac{1}{4}$ , SE. $\frac{1}{4}$ SW. $\frac{1}{4}$ sec. 12; NE. $\frac{1}{4}$ NE. $\frac{1}{4}$ , SE. $\frac{1}{4}$ NW. $\frac{1}{4}$ , SE. $\frac{1}{4}$ sec. 13; NW. $\frac{1}{4}$ NE. $\frac{1}{4}$ sec. 26; N. $\frac{1}{2}$ NE. $\frac{1}{4}$ , SE. $\frac{1}{4}$ NE. $\frac{1}{4}$ , NW. $\frac{1}{4}$ SE. $\frac{1}{4}$ sec. 25; T. 18 N., R. 1 E., N. $\frac{1}{2}$ NE. $\frac{1}{4}$ , NE. $\frac{1}{4}$ NW. $\frac{1}{4}$ sec. 31; NW. $\frac{1}{4}$ NE. $\frac{1}{4}$ , NE. $\frac{1}{4}$ NW. $\frac{1}{4}$ sec. 32, T. 18 N., R. 2 E., B. M.	720	720
12522	Base: NE. $\frac{1}{4}$ sec. 29; N. $\frac{1}{2}$ SE. $\frac{1}{4}$ sec. 27; S. $\frac{1}{2}$ SE. $\frac{1}{4}$ sec. 35, T. 18 N., R. 9 E. Selected: SE. $\frac{1}{4}$ NE. $\frac{1}{4}$ sec. 7; NE. $\frac{1}{4}$ NW. $\frac{1}{4}$ , S. $\frac{1}{2}$ NW. $\frac{1}{4}$ sec. 8; W. $\frac{1}{2}$ W. $\frac{1}{2}$ sec. 17; E. $\frac{1}{2}$ NE. $\frac{1}{4}$ , NE. $\frac{1}{4}$ SE. $\frac{1}{4}$ sec. 18; E. $\frac{1}{2}$ NE. $\frac{1}{4}$ sec. 19; NW. $\frac{1}{4}$ , NE. $\frac{1}{4}$ SW. $\frac{1}{4}$ sec. 20; T. 17 N., R. 1 E., B. M.	720	720
12523	Base: SE. $\frac{1}{4}$ sec. 19, T. 16 N., R. 9 E.; S. $\frac{1}{2}$ sec. 1; SE. $\frac{1}{4}$ sec. 7; T. 17 N., R. 10 E. Selected: W. $\frac{1}{2}$ NE. $\frac{1}{4}$ , E. $\frac{1}{2}$ NW. $\frac{1}{4}$ , SW. $\frac{1}{4}$ NW. $\frac{1}{4}$ , SW. $\frac{1}{4}$ , N. $\frac{1}{2}$ SE. $\frac{1}{4}$ , SE. $\frac{1}{4}$ SE. $\frac{1}{4}$ SE. $\frac{1}{4}$ sec. 21; SE. $\frac{1}{4}$ SE. $\frac{1}{4}$ sec. 20; N. $\frac{1}{2}$ NW. $\frac{1}{4}$ , SE. $\frac{1}{4}$ NW. $\frac{1}{4}$ , W. $\frac{1}{2}$ NE. $\frac{1}{4}$ , NE. $\frac{1}{4}$ SW. $\frac{1}{4}$ sec. 28; T. 17 N., R. 1 E., B. M.	760	760
	Base: N. $\frac{1}{2}$ NE. $\frac{1}{4}$ sec. 11; S. $\frac{1}{2}$ SE. $\frac{1}{4}$ sec. 9; S. $\frac{1}{2}$ SE. $\frac{1}{4}$ sec. 13; T. 15 N., R. 9 E.; S. $\frac{1}{2}$ NW. $\frac{1}{4}$ sec. 5, T. 15 N., R. 10 E.; E. $\frac{1}{2}$ NW. $\frac{1}{4}$ sec. 7; S. $\frac{1}{2}$ NW. $\frac{1}{4}$ , S. $\frac{1}{2}$ NE. $\frac{1}{4}$ , SW. $\frac{1}{4}$ sec. 15; SE. $\frac{1}{4}$ NE. $\frac{1}{4}$ sec. 21, T. 16 N., R. 9 E.		
	Total, Boise land district.	12,636.82	11,188.20
COEUR D'ALENE LAND DISTRICT.			
6689	Selected: SW. $\frac{1}{4}$ SE. $\frac{1}{4}$ sec. 12, T. 56 N., R. 4 W.	40	40
7999	Base: SE. $\frac{1}{4}$ NW. $\frac{1}{4}$ sec. 27, T. 18 N., R. 10 E. Selected: S. $\frac{1}{2}$ NE. $\frac{1}{4}$ , W. $\frac{1}{2}$ SE. $\frac{1}{4}$ sec. 35, T. 43 N., R. 3 W., B. M.	160	160
8461	Base: SE. $\frac{1}{4}$ sec. 33, T. 18 N., R. 9 E. Selected: W. $\frac{1}{2}$ SE. $\frac{1}{4}$ sec. 32, S. $\frac{1}{2}$ SW. $\frac{1}{4}$ sec. 34, T. 43 N., R. 1 W., B. M.	160	160
8462	Base: SE. $\frac{1}{4}$ sec. 7, T. 15 N., R. 9 E. Selected: W. $\frac{1}{2}$ NW. $\frac{1}{4}$ , SE. $\frac{1}{4}$ NW. $\frac{1}{4}$ , SW. $\frac{1}{4}$ NE. $\frac{1}{4}$ sec. 8, T. 46 N., R. 2 E., B. M.	160	160
8463	Base: SW. $\frac{1}{4}$ sec. 35, T. 19 N., R. 9 E. Selected: SW. $\frac{1}{4}$ SW. $\frac{1}{4}$ sec. 11, T. 43 N., R. 1 W., B. M.	40	40
8464	Base: SE. $\frac{1}{4}$ NE. $\frac{1}{4}$ sec. 1, T. 17 N., R. 9 E. Selected: NW. $\frac{1}{4}$ SE. $\frac{1}{4}$ sec. 19, T. 43 N., R. 2 W., B. M.	40	40
8465	Base: SW. $\frac{1}{4}$ NE. $\frac{1}{4}$ sec. 1, T. 17 N., R. 9 E. Selected: SE. $\frac{1}{4}$ SW. $\frac{1}{4}$ , SW. $\frac{1}{4}$ SE. $\frac{1}{4}$ sec. 5; NE. $\frac{1}{4}$ NW. $\frac{1}{4}$ , NW. $\frac{1}{4}$ NE. $\frac{1}{4}$ sec. 8, T. 46 N., R. 2 E., B. M.	160	160
8466	Base: NW. $\frac{1}{4}$ sec. 35, T. 19 N., R. 9 E. Selected: SE. $\frac{1}{4}$ NW. $\frac{1}{4}$ sec. 33, T. 43 N., R. 1 W., B. M.	40	40
8701	Base: SW. $\frac{1}{4}$ NW. $\frac{1}{4}$ sec. 1, T. 17 N., R. 9 E. Selected: S. $\frac{1}{2}$ NE. $\frac{1}{4}$ , N. $\frac{1}{2}$ SE. $\frac{1}{4}$ sec. 5, T. 46 N., R. 2 E., B. M.	160	160
8702	Base: SE. $\frac{1}{4}$ sec. 35, T. 19 N., R. 9 E. Selected: SW. $\frac{1}{4}$ NE. $\frac{1}{4}$ sec. 3, T. 43 N., R. 2 E., B. M.	40	36.90
8703	Base: Lot 1, sec. 19, T. 19 N., R. 10 E. Selected: SW. $\frac{1}{4}$ SE. $\frac{1}{4}$ sec. 4; NW. $\frac{1}{4}$ NW. $\frac{1}{4}$ sec. 28; E. $\frac{1}{2}$ NE. $\frac{1}{4}$ sec. 29, T. 43 N., R. 2 E., B. M.	160	160
9270	Base: NE. $\frac{1}{4}$ sec. 17, T. 19 N., R. 9 E. Selected: NE. $\frac{1}{4}$ NE. $\frac{1}{4}$ sec. 8, T. 43 N., R. 2 E., B. M.	40	36.90
9272	Base: Lot 2, sec. 19, T. 19 N., R. 10 E. Selected: NW. $\frac{1}{4}$ NE. $\frac{1}{4}$ sec. 29; E. $\frac{1}{2}$ NE. $\frac{1}{4}$ , NE. $\frac{1}{4}$ of SE. $\frac{1}{4}$ sec. 30, T. 43 N., R. 2 W., B. M.	160	160
	Base: NE. $\frac{1}{4}$ sec. 7, T. 15 N., R. 9 E.		

Unrestricted selections by Aztec Land and Cattle Company, etc.—Continued.

IDAHO—Continued.

No.	Location.	Selected area.	Base area.
COEUR D'ALENE LAND DISTRICT—Continued.			
		<i>Acres.</i>	<i>Acres.</i>
10463	Selected: NE. $\frac{1}{4}$ NW. $\frac{1}{4}$ sec. 10, T. 43 N., R. 2 E., B. M. ....	40	40
	Base: NE. $\frac{1}{4}$ SW. $\frac{1}{4}$ sec. 7, T. 17 N., R. 9 E. ....		
10470	Selected: Lots 1, 2, SW. $\frac{1}{4}$ NE. $\frac{1}{4}$ , SE. $\frac{1}{4}$ NW. $\frac{1}{4}$ sec. 4, T. 46 N., R. 2 E., B. M. ....	160.52	160
	Base: NW. $\frac{1}{4}$ sec. 17, T. 19 N., R. 9 E. ....		
10619	Selected: SE. $\frac{1}{4}$ SE. $\frac{1}{4}$ sec. 11, T. 59 N., R. 1 E., B. M. ....	40	40
	Base: SE. $\frac{1}{4}$ SW. $\frac{1}{4}$ sec. 17, T. 17, N. R. 9 E. ....		
12519	Selected: W. $\frac{1}{2}$ NW. $\frac{1}{2}$ , N. $\frac{1}{2}$ SW. $\frac{1}{2}$ sec. 20, T. 59 N., R. 2 E., B. M. ....	160	160
	Base: SW. $\frac{1}{4}$ sec. 13, T. 18 N., R. 9 E. ....		
12521	Selected: SE. $\frac{1}{4}$ sec. 7, T. 59 N., R. 2 E., B. M. ....	160	160
	Base: NW. $\frac{1}{4}$ sec. 13, T. 18 N., R. 9 E. ....		
	Total, Coeur d'Alene land district. ....	2,280.52	2,270.70
LEWISTON LAND DISTRICT.			
7556	Selected: SW. $\frac{1}{4}$ SE. $\frac{1}{4}$ S. E. $\frac{1}{4}$ SW. $\frac{1}{4}$ sec. 12, T. 32 N., R. 3 W., B. M. ....	80	80
	Base: S. $\frac{1}{2}$ SE. $\frac{1}{4}$ sec. 31, T. 18 N., R. 9 E. ....		
8675	Selected: (Lot 1) NE. $\frac{1}{4}$ NE. $\frac{1}{4}$ sec. 1, T. 41 N., R. 1 E., B. M. ....	40	40.07
	Base: SE. $\frac{1}{4}$ NW. $\frac{1}{4}$ sec. 1, T. 17 N., R. 9 E. ....		
8677	Selected: NE. $\frac{1}{4}$ NE. $\frac{1}{4}$ sec. 15, T. 41 N., R. 1 E. ....	40	40
	Base: SE. $\frac{1}{4}$ NE. $\frac{1}{4}$ sec. 3, T. 17 N., R. 9 E. ....		
	Total, Lewiston land district. ....	160	160.07
TOTAL IDAHO, BY LAND DISTRICTS.			
	Boise. ....	12,636.82	11,188.20
	Coeur d'Alene. ....	2,280.52	2,270.70
	Lewiston. ....	160	160.07
		15,077.34	13,618.97

LOUISIANA.

NATCHITOCHES LAND DISTRICT.			
6767	Selected: N. $\frac{1}{2}$ NE. $\frac{1}{4}$ , S. $\frac{1}{2}$ NE. $\frac{1}{4}$ sec. 32, T. 6 N., R. 6 W., L. M. ....	157.90	160
	Base: NE. $\frac{1}{4}$ sec. 17, T. 18 N., R. 9 E. ....		
6768	Selected: SE. $\frac{1}{4}$ sec. 28, T. 6 N., R. 6 W., L. M. ....	159.91	160
	Base: SW. $\frac{1}{4}$ sec. 5, T. 18 N., R. 9 E. ....		
6931	Selected: S. $\frac{1}{2}$ NE. $\frac{1}{4}$ sec. 2, T. 5 N., R. 8 W.; W. $\frac{1}{2}$ NW. $\frac{1}{4}$ sec. 18, T. 5 N., R. 7 W.; S. $\frac{1}{2}$ SW. $\frac{1}{4}$ , NE. $\frac{1}{4}$ SW. $\frac{1}{4}$ , SW. $\frac{1}{4}$ SE. $\frac{1}{4}$ sec. 6; T. 5 N., R. 7 W., L. M. ....	322.39	320
	Base: E. $\frac{1}{4}$ sec. 19, T. 18 N., R. 10 E. ....		
6932	Selected: E. $\frac{1}{4}$ NE. $\frac{1}{4}$ sec. 32; T. 5 N., R. 8 W., L. M. ....	79.89	80
	Base: S. $\frac{1}{2}$ NE. $\frac{1}{4}$ sec. 19, T. 18 N., R. 9 E. ....		
7010	Selected: NW. $\frac{1}{4}$ sec. 36, T. 6 N., R. 8 W., L. M. ....	159.26	160
	Base: SE. $\frac{1}{4}$ sec. 17, T. 18 N., R. 9 E. ....		
7011	Selected: S. $\frac{1}{2}$ SE. $\frac{1}{4}$ , S. $\frac{1}{2}$ SW. $\frac{1}{4}$ sec. 36, T. 6 N., R. 8 W., L. M. ....	159.20	160
	Base: NE. $\frac{1}{4}$ sec. 7, T. 18 N., R. 9 E. ....		
7012	Selected: N. $\frac{1}{2}$ NE. $\frac{1}{4}$ , SW. $\frac{1}{4}$ NE. $\frac{1}{4}$ , NE. $\frac{1}{4}$ NW. $\frac{1}{4}$ sec. 34, T. 5 N., R. 8 W., L. M. ....	160.17	160
	Base: SE. $\frac{1}{4}$ sec. 5, T. 18 N., R. 9 E. ....		
7152	Selected: NE. $\frac{1}{4}$ SE. $\frac{1}{4}$ sec. 32, T. 6 N., R. 9 W.; NW. $\frac{1}{4}$ NW. $\frac{1}{4}$ sec. 30, T. 5 N., R. 7 W., L. M. ....	80.26	80
	Base: S. $\frac{1}{2}$ NW. $\frac{1}{4}$ sec. 17, T. 18 N., R. 9 E. ....		
7153	Selected: NW. $\frac{1}{4}$ NE. $\frac{1}{4}$ sec. 32, T. 5 N., R. 7 W.; SE. $\frac{1}{4}$ NW. $\frac{1}{4}$ sec. 22, T. 5 N., R. 8 W.; SE. $\frac{1}{4}$ NE. $\frac{1}{4}$ sec. 34, T. 4 N., R. 8 W.; SE. $\frac{1}{4}$ SE. $\frac{1}{4}$ sec. 34, T. 5 N., R. 9 W., L. M. ....	160.59	160
	Base: SW. $\frac{1}{4}$ sec. 1, T. 18 N., R. 10 E. ....		
7154	Selected: SE. $\frac{1}{4}$ NE. $\frac{1}{4}$ sec. 32, T. 5 N., R. 7 W.; SE. $\frac{1}{4}$ SE. $\frac{1}{4}$ sec. 36, T. 5 N., R. 9 W., L. M. ....	80.34	80
	Base: N. $\frac{1}{2}$ NW. $\frac{1}{4}$ sec. 17, T. 18 N., R. 9 E. ....		
	Total, Natchitoches land district. ....	1,519.91	1,520
NEW ORLEANS LAND DISTRICT.			
6011	Selected: S. $\frac{1}{4}$ NW. $\frac{1}{4}$ sec. 5, T. 11 S., R. 11 W., L. M. ....	80.61	80
	Base: E. $\frac{1}{4}$ NW. $\frac{1}{4}$ sec. 19, T. 16 N., R. 11 E. ....		
6012	Selected: W. $\frac{1}{2}$ SW. $\frac{1}{4}$ sec. 5, T. 11 S., R. 11 W., L. M. ....	80.61	80
	Base: E. $\frac{1}{4}$ SW. $\frac{1}{4}$ sec. 19, T. 16 N., R. 11 E. ....		
7821	Selected: NW. $\frac{1}{4}$ NW. $\frac{1}{4}$ sec. 24, T. 9 N., R. 1 E., L. M. ....	39.88	37.77
	Base: Lot 3, sec. 31, T. 16 N., R. 9 E. ....		

Unrestricted selections by Aztec Land and Cattle Company, etc.—Continued.

LOUISIANA—Continued.

No.	Location.	Selected area.	Base area.
NEW ORLEANS LAND DISTRICT—Continued.			
7822	Selected: NE. $\frac{1}{4}$ NE. $\frac{1}{4}$ sec. 23, T. 9 N., R. 1 E., L. M.	Acres. 40.09	Acres. 36.54
	Base: Lot 4, sec. 7, T. 19 N., R. 10 E.		
7819	Selected: SE. $\frac{1}{4}$ SW. $\frac{1}{4}$ sec. 11, T. 9 N., R. 2 E., L. M.	40.10	
	Base: Lot 4, sec. 31, T. 16 N., R. 9 E.		37.68
7823	Selected: NE. $\frac{1}{4}$ NE. $\frac{1}{4}$ SW. $\frac{1}{4}$ SE. $\frac{1}{4}$ sec. 26; SE. $\frac{1}{4}$ SE. $\frac{1}{4}$ sec. 30; NE. $\frac{1}{4}$ NE. $\frac{1}{4}$ sec. 31; T. 10 N., R. 3 E., L. M.	161.14	
	Base: NE. $\frac{1}{4}$ sec. 19, T. 17 N., R. 11 E.		160
7824	Selected: NW. $\frac{1}{4}$ NE. $\frac{1}{4}$ sec. 31; SE. $\frac{1}{4}$ SE. $\frac{1}{4}$ sec. 34; NW. $\frac{1}{4}$ SW. $\frac{1}{4}$ sec. 35; SE. $\frac{1}{4}$ SE. $\frac{1}{4}$ sec. 36; T. 10 N., R. 2 E.	161.71	
	Base: SW. $\frac{1}{4}$ sec. 5, T. 15 N., R. 11 E.		160
7825	Selected: SW. $\frac{1}{4}$ NE. $\frac{1}{4}$ sec. 13, T. 9 N., R. 1 E., L. M.	39.72	
	Base: Lot 2, sec. 31, T. 16 N., R. 9 E.		37.85
7902	Selected: Lot 3, sec. 3, T. 9 S., R. 9 W., L. M.	40	
	Base: NE. $\frac{1}{4}$ NW. $\frac{1}{4}$ sec. 3, T. 15 N., R. 9 E.		40
	Total, New Orleans land district.	683.86	669.84
TOTAL, LOUISIANA, BY LAND DISTRICTS.			
	New Orleans	683.86	669.84
	Natchitoches	1,519.91	1,520
		2,203.77	2,189.84

MINNESOTA.

DULUTH LAND DISTRICT.			
6580	Selected: NE. $\frac{1}{4}$ NE. $\frac{1}{4}$ sec. 35, T. 62 N., R. 2 E., 4th P. M.	40	
	Base: SW. $\frac{1}{4}$ NW. $\frac{1}{4}$ sec. 25, T. 18 N., R. 10 E.		40
6691	Selected: SE. $\frac{1}{4}$ SE. $\frac{1}{4}$ sec. 11, W. $\frac{1}{2}$ NW. $\frac{1}{4}$ SE. $\frac{1}{4}$ NW. $\frac{1}{4}$ sec. 13, T. 55 N., R. 13 W., 4th P. M.	160	
	Base: SW. $\frac{1}{4}$ sec. 5, T. 18 N., R. 10 E.		160
6692	Selected: NE. $\frac{1}{4}$ NW. $\frac{1}{4}$ NW. $\frac{1}{4}$ NE. $\frac{1}{4}$ sec. 19, T. 55 N., R. 13 W., 4th P. M.	80	
	Base: E. $\frac{1}{2}$ SW. $\frac{1}{4}$ sec. 7, T. 18 N., R. 10 E.		80
6693	Selected: SE. $\frac{1}{4}$ SW. $\frac{1}{4}$ sec. 11; N. $\frac{1}{2}$ NW. $\frac{1}{4}$ SW. $\frac{1}{4}$ NW. $\frac{1}{4}$ sec. 17, T. 55 N., R. 13 W., 4th P. M.	160	
	Base: SE. $\frac{1}{4}$ sec. 7, T. 18 N., R. 10 E.		160
6694	Selected: Lots 5 and 7, sec. 15, T. 55 N., R. 15 W., 4th P. M.	72	
	Base: E. $\frac{1}{2}$ NW. $\frac{1}{4}$ sec. 7, T. 18 N., R. 10 E.		80
6695	Selected: W. $\frac{1}{2}$ SW. $\frac{1}{4}$ SE. $\frac{1}{4}$ SW. $\frac{1}{4}$ SW. $\frac{1}{4}$ SE. $\frac{1}{4}$ sec. 31, T. 54 N., R. 11 W., 4th P. M.	160	
	Base: SE. $\frac{1}{4}$ sec. 5, T. 18 N., R. 10 E.		160
6696	Selected: SE. $\frac{1}{4}$ NW. $\frac{1}{4}$ NW. $\frac{1}{4}$ SE. $\frac{1}{4}$ SW. $\frac{1}{4}$ NW. $\frac{1}{4}$ SW. $\frac{1}{4}$ sec. 15, T. 55 N., R. 13 W., 4th P. M.	160	
	Base: NE. $\frac{1}{4}$ sec. 7, T. 18 N., R. 10 E.		160
6847	Selected: E. $\frac{1}{2}$ NE. $\frac{1}{4}$ sec. 25, T. 66 N., R. 18 W., 4th P. M.	80	
	Base: S. $\frac{1}{2}$ SE. $\frac{1}{4}$ sec. 17, T. 18 N., R. 10 E.		80
6861	Selected: NW. $\frac{1}{4}$ SE. $\frac{1}{4}$ sec. 7, SE. $\frac{1}{4}$ SE. $\frac{1}{4}$ sec. 17, T. 62 N., R. 22 W., 4th P. M.	80	
	Base: S. $\frac{1}{2}$ NW. $\frac{1}{4}$ sec. 17, T. 18 N., R. 10 E.		80
7217	Selected: SW. $\frac{1}{4}$ NE. $\frac{1}{4}$ NW. $\frac{1}{4}$ SE. $\frac{1}{4}$ sec. 28, T. 55 N., R. 11 W., 4th P. M.	80	
	Base: N. $\frac{1}{2}$ NW. $\frac{1}{4}$ sec. 17, T. 18 N., R. 10 E.		80
7717	Selected: NE. $\frac{1}{4}$ SW. $\frac{1}{4}$ sec. 7, T. 61 N., R. 3 W., 4th P. M.	40	
	Base: NW. $\frac{1}{4}$ NE. $\frac{1}{4}$ sec. 27, T. 18 N., R. 10 E.		40
8428	Selected: NE. $\frac{1}{4}$ NW. $\frac{1}{4}$ sec. 7, T. 63 N., R. 2 W., 4th P. M.	40	
	Base: SW. $\frac{1}{4}$ NE. $\frac{1}{4}$ sec. 27, T. 18 N., R. 10 E.		40
8437	Selected: SE. $\frac{1}{4}$ NW. $\frac{1}{4}$ sec. 7, T. 63 N., R. 2 W., 4th P. M.	40	
	Base: NE. $\frac{1}{4}$ NE. $\frac{1}{4}$ sec. 27, T. 18 N., R. 10 E.		40
8379	Selected: NW. $\frac{1}{4}$ NW. $\frac{1}{4}$ sec. 23, T. 62 N., R. 1 W., 4th P. M.	40	
	Base: SE. $\frac{1}{4}$ NE. $\frac{1}{4}$ sec. 27, T. 18 N., R. 10 E.		40
	Total, Duluth land district.	1,232	1,240
CASS LAKE LAND DISTRICT.			
12138	Selected: Lot 1, sec. 1, T. 64 N., R. 24 W., 4th P. M.	37.54	
	Base: Lot 4, sec. 19, T. 16 N., R. 9 E.		37.83
TOTAL, MINNESOTA, BY LAND DISTRICTS.			
	Duluth	1,232	1,240
	Cass Lake	37.54	37.83
		1,269.54	1,277.83

Unrestricted selections by Aztec Land and Cattle Company, etc.—Continued.

MISSISSIPPI.

No.	Location.	Selected area.	Base area.
JACKSON LAND DISTRICT.			
		<i>Acres.</i>	<i>Acres.</i>
7109	Selected: SW. $\frac{1}{4}$ SW. $\frac{1}{4}$ sec. 31, T. 5 N., R. 10 E.	39.39	
	Base: SW. $\frac{1}{4}$ SE. $\frac{1}{4}$ sec. 25, T. 18 N., R. 10 E.		40
7583	Selected: NW. $\frac{1}{4}$ SW. $\frac{1}{4}$ sec. 32, T. 4 N., R. 1 W.	40.48	
	Base: Lot 2, sec. 7, T. 16 N., R. 9 E.		37.68
7584	Selected: S. $\frac{1}{2}$ SE. $\frac{1}{4}$ sec. 4, T. 3 N., R. 1 E.	79.54	
	Base: S. $\frac{1}{2}$ NW. $\frac{1}{4}$ sec. 3, T. 19 N., R. 9 E.		80
7585	Selected: NW. $\frac{1}{4}$ NE. $\frac{1}{4}$ sec. 27, T. 4 N., R. 1 W.	42.15	
	Base: NE. $\frac{1}{4}$ SW. $\frac{1}{4}$ sec. 31, T. 19 N., R. 10 E.		40
7586	Selected: S. $\frac{1}{2}$ SE. $\frac{1}{4}$ sec. 18, T. 3 N., R. 1 E.	80.46	
	Base: S. $\frac{1}{2}$ NE. $\frac{1}{4}$ sec. 3, T. 19 N., R. 9 E.		82.53
7587	Selected: NE. $\frac{1}{4}$ SE. $\frac{1}{4}$ sec. 45, T. 4 N., R. 2 W.	43.09	
	Base: NE. $\frac{1}{4}$ SW. $\frac{1}{4}$ sec. 19, T. 19 N., R. 10 E.		40
7588	Selected: SW. $\frac{1}{4}$ NE. $\frac{1}{4}$ , NW. $\frac{1}{4}$ SE. $\frac{1}{4}$ sec. 9; T. 3 N., R. 1 W.	80.06	
	Base: S. $\frac{1}{2}$ NW. $\frac{1}{4}$ sec. 1, T. 19 N., R. 9 E.		80
7589	Selected: NE. $\frac{1}{4}$ NE. $\frac{1}{4}$ sec. 6, T. 3 N., R. 1 W.	43.06	
	Base: SE. $\frac{1}{4}$ NW. $\frac{1}{4}$ sec. 19, T. 19 N., R. 10 E.		40
7590	Selected: SW. $\frac{1}{4}$ SE. $\frac{1}{4}$ sec. 8, T. 3 N., R. 1 E.	38.79	
	Base: Lot 1, sec. 7, T. 16 N., R. 9 E.		37.68
7591	Selected: SE. $\frac{1}{4}$ NW. $\frac{1}{4}$ sec. 38, T. 4 N., R. 1 W.	42.74	
	Base: Lot 3 sec. 7, T. 16 N., R. 9 E.		37.68
7592	Selected: NW. $\frac{1}{4}$ NW. $\frac{1}{4}$ sec. 40, T. 3 N., R. 1 W.	41.73	
	Base: Lot 1, sec. 31, T. 16 N., R. 10 E.		37.41
7593	Selected: NW. $\frac{1}{4}$ NE. $\frac{1}{4}$ and NW. $\frac{1}{4}$ SW. $\frac{1}{4}$ sec. 3, T. 3 N., R. 1 W.	82.14	
	Base: S. $\frac{1}{2}$ NE. $\frac{1}{4}$ sec. 5, T. 19 N., R. 9 E.		80
7594	Selected: SW. $\frac{1}{4}$ SW. $\frac{1}{4}$ sec. 25, SW. $\frac{1}{4}$ NE. $\frac{1}{4}$ sec. 26, SE. $\frac{1}{4}$ SE. $\frac{1}{4}$ (or lot 13) sec. 28, SE. $\frac{1}{4}$ NE. $\frac{1}{4}$ sec. 30, T. 4 N., R. 1 E.	157.51	
	Base: SW. $\frac{1}{4}$ sec. 5, T. 19 N., R. 9 E.		160
7595	Selected: SW. $\frac{1}{4}$ SE. $\frac{1}{4}$ sec. 38, T. 4 N., R. 1 E.	40.43	
	Base: Lot 4, sec. 19, T. 16 N., R. 10 E.		37.35
7596	Selected: NW. $\frac{1}{4}$ SE. $\frac{1}{4}$ sec. 36, T. 4 N., R. 1 W.	42.20	
	Base: NE. $\frac{1}{4}$ NW. $\frac{1}{4}$ sec. 31, T. 19 N., R. 10 E.		40
7597	Selected: SE. $\frac{1}{4}$ NW. $\frac{1}{4}$ sec. 30, T. 4 N., R. 2 W.	43.64	
	Base: SE. $\frac{1}{4}$ SW. $\frac{1}{4}$ sec. 19, T. 19 N., R. 10 E.		40
7598	Selected: SW. $\frac{1}{4}$ NW. $\frac{1}{4}$ sec. 32, T. 4 N., R. 2 W.	41	
	Base: Lot 4, sec. 7, T. 16 N., R. 9 E.		37.68
7599	Selected: NE. $\frac{1}{4}$ NW. $\frac{1}{4}$ sec. 27, T. 4 N., R. 1 W.	42.15	
	Base: SE. $\frac{1}{4}$ NW. $\frac{1}{4}$ sec. 31, T. 19 N., R. 10 E.		40
7600	Selected: SW. $\frac{1}{4}$ SE. $\frac{1}{4}$ sec. 36, T. 4 N., R. 1 W.	42.20	
	Base: Lot 2, sec. 31, T. 16 N., R. 10 E.		37.42
7912	Selected: NE. $\frac{1}{4}$ sec. 22, T. 5 N., R. 2 E.	162.26	
	Base: Lots 1, 2, 3, 4, sec. 3, T. 18 N., R. 10 E.		160.86
8167	Selected: NE. $\frac{1}{4}$ SW. $\frac{1}{4}$ sec. 8, T. 5 N., R. 2 E.	39.69	
	Base: SE. $\frac{1}{4}$ NE. $\frac{1}{4}$ sec. 13, T. 15 N., R. 9 E.		40
8168	Selected: SE. $\frac{1}{4}$ SW. $\frac{1}{4}$ sec. 8, T. 5 N., R. 2 E.	39.69	
	Base: SW. $\frac{1}{4}$ NE. $\frac{1}{4}$ sec. 13, T. 15 N., R. 9 E.		40
8568	Selected: SW. $\frac{1}{4}$ NE. $\frac{1}{4}$ , NE. $\frac{1}{4}$ SW. $\frac{1}{4}$ , and N. $\frac{1}{2}$ SE. $\frac{1}{4}$ sec. 31, T. 4 N., R. 3 E.	167.12	
	Base: Lots 1, 2, 3, 4, sec. 5, T. 18 N., R. 10 E.		160.16
8906	Selected: NW. $\frac{1}{4}$ NE. $\frac{1}{4}$ sec. 18, T. 5 N., R. 4 E.	40.36	
	Base: NW. $\frac{1}{4}$ NE. $\frac{1}{4}$ sec. 13, T. 15 N., R. 9 E.		40
8907	Selected: NW. $\frac{1}{4}$ NE. $\frac{1}{4}$ sec. 20, T. 4 N., R. 3 E.	40.83	
	Base: NE. $\frac{1}{4}$ NE. $\frac{1}{4}$ sec. 13, T. 15 N., R. 9 E.		40
10608	Selected: N. $\frac{1}{2}$ of lot 6, sec. 9, T. 9 N., R. 19 W.	40	
	Base: NE. $\frac{1}{4}$ SE. $\frac{1}{4}$ sec. 3, T. 15 N., R. 10 E.		40
10675	Selected: Lot 2, sec. 4, T. 13 N., R. 10 W.	57.38	
	Base: SW. $\frac{1}{4}$ SW. $\frac{1}{4}$ sec. 1, T. 15 N., R. 10 E.		40
	Total, Jackson land district.....	1,650.08	1,583.92
	Total, Mississippi.....		

MONTANA.

BOZEMAN LAND DISTRICT.			
6688	Selected: E. $\frac{1}{2}$ NE. $\frac{1}{4}$ E. $\frac{1}{2}$ SE. $\frac{1}{4}$ sec. 26, T. 4 S., R. 1 W., M. M.	160	
	Base: SE. $\frac{1}{4}$ sec. 1, T. 18 N., R. 10 E.		160
7699	Selected: Lot 2, SW. $\frac{1}{4}$ NE. $\frac{1}{4}$ sec. 4, T. 2 N., R. 21 E., M. M.	80	
	Base: N. $\frac{1}{2}$ NE. $\frac{1}{4}$ sec. 11, T. 19 N., R. 10 E.		80
7881	Selected: S. $\frac{1}{2}$ SE. $\frac{1}{4}$ sec. 6, T. 2 S., R. 9 E., M. M.	80	
	Base: S. $\frac{1}{2}$ SW. $\frac{1}{4}$ sec. 35, T. 18 N., R. 9 E.		80
	Total, Bozeman land district.....	320	320

Unrestricted selections by Aztec Land and Cattle Company, etc.—Continued.

## MONTANA—Continued.

No.	Location.	Selected area.	Base area.
GREAT FALLS LAND DISTRICT.			
		<i>Acres.</i>	<i>Acres.</i>
6548	Selected: SE. $\frac{1}{4}$ SE. $\frac{1}{4}$ sec. 4, T. 27 N., R. 4 W., M. M. Base: SW. $\frac{1}{4}$ NW. $\frac{1}{4}$ sec. 5, T. 18 N., R. 10 E.	40	40
6633	Selected: Lot 4 sec. 5, lot 2 sec. 2, T. 28 N., R. 6 W., M. M. Base: S. $\frac{1}{2}$ NE. $\frac{1}{4}$ SE. $\frac{1}{4}$ NW. $\frac{1}{4}$ sec. 5, T. 18 N., R. 10 E.	151.54	120
7231	Selected: NE. $\frac{1}{4}$ SW. $\frac{1}{4}$ sec. 4, T. 19 N., R. 5 E., M. M. Base: NE. $\frac{1}{4}$ NW. $\frac{1}{4}$ sec. 25, T. 18 N., R. 10 E.	40	40
7381	Selected: NE. $\frac{1}{4}$ SE. $\frac{1}{4}$ sec. 1, T. 24 N., R. 6 E., M. M. Base: SE. $\frac{1}{4}$ NW. $\frac{1}{4}$ sec. 25, T. 18 N., R. 10 E.	40	40
7400	Selected: SW. $\frac{1}{4}$ NW. $\frac{1}{4}$ sec. 5, T. 21 N., R. 9 E.; NE. $\frac{1}{4}$ SE. $\frac{1}{4}$ sec. 21, T. 22 N., R. 9 E., M. M. Base: E. $\frac{1}{2}$ NW. $\frac{1}{4}$ sec. 19, T. 18 N., R. 10 E.	80	80
7635	Selected: NW. $\frac{1}{4}$ SW. $\frac{1}{4}$ sec. 26, NE. $\frac{1}{4}$ SE. $\frac{1}{4}$ sec. 27, T. 17 N., R. 9 E., M. M. Base: N. $\frac{1}{2}$ SE. $\frac{1}{4}$ sec. 11, T. 19 N., R. 10 E.	80	80
8009	Selected: Lot 4 sec. 2, T. 18 N., R. 3 W., M. M. Base: NW. $\frac{1}{4}$ NW. $\frac{1}{4}$ sec. 25, T. 18 N., R. 10 E.	47.40	40
12862	Selected: SE. $\frac{1}{4}$ NE. $\frac{1}{4}$ sec. 20, T. 22 N., R. 9 E., M. M. Base: NE. $\frac{1}{4}$ SE. $\frac{1}{4}$ sec. 27, T. 18 N., R. 10 E.	40	40
12863	Selected: N. $\frac{1}{2}$ NE. $\frac{1}{4}$ sec. 20, T. 22 N., R. 9 E., M. M. Base: S. $\frac{1}{2}$ SE. $\frac{1}{4}$ sec. 11, T. 19 N., R. 10 E.	80	80
12864	Selected: NE. $\frac{1}{4}$ SE. $\frac{1}{4}$ sec. 20, T. 22 N., R. 9 E., M. M. Base: SE. $\frac{1}{4}$ SW. $\frac{1}{4}$ sec. 7, T. 19 N., R. 10 E.	40	40
Total, Great Falls land district		638.94	600
HELENA LAND DISTRICT.			
6553	Selected: NW. $\frac{1}{4}$ NW. $\frac{1}{4}$ sec. 10, T. 13 N., R. 12 W., M. M. Base: SE. $\frac{1}{4}$ SE. $\frac{1}{4}$ sec. 27, T. 18 N., R. 10 E.	40	40
6973	Selected: E. $\frac{1}{2}$ NE. $\frac{1}{4}$ sec. 22, T. 4 S., R. 6 W., M. M. Base: E. $\frac{1}{2}$ SW. $\frac{1}{4}$ sec. 19, T. 18 N., R. 9 E.	80	80
7664	Selected: SE. $\frac{1}{4}$ SE. $\frac{1}{4}$ sec. 34, T. 14 N., R. 12 W., SW. $\frac{1}{4}$ SE. $\frac{1}{4}$ sec. 30, T. 5 S., R. 14 W., M. M. Base: S. $\frac{1}{2}$ NW. $\frac{1}{4}$ sec. 35, T. 18 N., R. 9 E.	80	80
Total, Helena land district		200	200
KALISPELL LAND DISTRICT.			
7130	Selected: Lots 3, 4, and 5, SE. $\frac{1}{4}$ NW. $\frac{1}{4}$ sec. 6, T. 29 N., R. 30 W., M. M. Base: SE. $\frac{1}{4}$ sec. 3, T. 18 N., R. 10 E.	152.36	160
7632	Selected: NW. $\frac{1}{4}$ NW. $\frac{1}{4}$ sec. 20; lot 2, sec. 30; N. $\frac{1}{2}$ NE. $\frac{1}{4}$ , E. $\frac{1}{2}$ SW. $\frac{1}{4}$ , S. $\frac{1}{4}$ SE. $\frac{1}{4}$ sec. 32, T. 29 N., R. 30 W., M. M. Base: S. $\frac{1}{2}$ sec. 23, T. 18 N., R. 10 E.	315.09	320
Total, Kalispell land district		467.54	480
LEWISTOWN LAND DISTRICT.			
6974	Selected: NW. $\frac{1}{4}$ NW. $\frac{1}{4}$ sec. 22, T. 5 N., R. 14 E., M. Base: SE. $\frac{1}{4}$ SE. $\frac{1}{4}$ sec. 21, T. 18 N., R. 9 E.	40	40
7000	Selected: SE. $\frac{1}{4}$ SE. $\frac{1}{4}$ sec. 22, T. 12 N., R. 25 E.; SW. $\frac{1}{4}$ SW. $\frac{1}{4}$ sec. 1, T. 14 N., R. 21 E., M. M. Base: S. $\frac{1}{2}$ SW. $\frac{1}{4}$ sec. 17, T. 18 N., R. 10 E.	80	80
7056	Selected: NE. $\frac{1}{4}$ SW. $\frac{1}{4}$ sec. 29, T. 14 N., R. 20 E., M. M. Base: SW. $\frac{1}{4}$ NE. $\frac{1}{4}$ sec. 21, T. 18 N., R. 9 E.	40	40
7131	Selected: NW. $\frac{1}{4}$ SE. $\frac{1}{4}$ , SW. $\frac{1}{4}$ SW. $\frac{1}{4}$ sec. 9, T. 14 N., R. 20 E., M. M. Base: N. $\frac{1}{2}$ NE. $\frac{1}{4}$ sec. 25, T. 18 N., R. 10 E.	80	80
7188	Selected: NW. $\frac{1}{4}$ SE. $\frac{1}{4}$ sec. 1, T. 10 N., R. 15 E., M. M. Base: SW. $\frac{1}{4}$ NW. $\frac{1}{4}$ sec. 1, T. 18 N., R. 10 E.	40	40
7301	Selected: SE. $\frac{1}{4}$ SE. $\frac{1}{4}$ sec. 29, T. 20 N., R. 13 E., M. M. Base: SW. $\frac{1}{4}$ NW. $\frac{1}{4}$ sec. 3, T. 18 N., R. 10 E.	40	40
7303	Selected: SE. $\frac{1}{4}$ NW. $\frac{1}{4}$ sec. 30, T. 10 N., R. 21 E., M. M. Base: N. $\frac{1}{2}$ SE. $\frac{1}{4}$ sec. 19, T. 18 N., R. 9 E.	80	80
7334	Selected: E. $\frac{1}{2}$ NW. $\frac{1}{4}$ and lot 2, sec. 31, T. 13 N., R. 22 E., M. M. Base: S. $\frac{1}{2}$ NE. $\frac{1}{4}$ SE. $\frac{1}{4}$ NW. $\frac{1}{4}$ sec. 1, T. 18 N., R. 10 E.	119.81	120
7555	Selected: NW. $\frac{1}{4}$ SE. $\frac{1}{4}$ sec. 23, T. 12 N., R. 23 E., M. M. Base: NW. $\frac{1}{4}$ SE. $\frac{1}{4}$ sec. 21, T. 18 N., R. 9 E.	40	40
7642	Selected: SW. $\frac{1}{4}$ NW. $\frac{1}{4}$ sec. 17, T. 12 N., R. 24 E., M. M. Base: NW. $\frac{1}{4}$ NE. $\frac{1}{4}$ sec. 31, T. 18 N., R. 10 E.	40	40
8019	Selected: SW. $\frac{1}{4}$ SE. $\frac{1}{4}$ sec. 20, T. 12 N., R. 24 E., M. M. Base: NW. $\frac{1}{4}$ NE. $\frac{1}{4}$ sec. 21, T. 18 N., R. 9 E.	40	40
8900	Selected: SW. $\frac{1}{4}$ NE. $\frac{1}{4}$ sec. 23, T. 12 N., R. 25 E., M. M. Base: SE. $\frac{1}{4}$ NW. $\frac{1}{4}$ sec. 21, T. 18 N., R. 9 E.	40	40
8903	Selected: NW. $\frac{1}{4}$ SE. $\frac{1}{4}$ sec. 23, T. 12 N., R. 25 E., M. M. Base: NW. $\frac{1}{4}$ SW. $\frac{1}{4}$ sec. 27, T. 18 N., R. 10 E.	40	40
8994	Selected: SE. $\frac{1}{4}$ SE. $\frac{1}{4}$ sec. 19, T. 15 N., R. 19 E., M. M. Base: NE. $\frac{1}{4}$ SW. $\frac{1}{4}$ sec. 7, T. 19 N., R. 10 E.	40	40



Unrestricted selections by Aztec Land and Cattle Company, etc.—Continued.

MONTANA—Continued.

No.	Location.	Selected area.	Base area.
LEWISTOWN LAND DISTRICT—Continued.			
10247	Selected: NW. $\frac{1}{4}$ NE. $\frac{1}{4}$ sec. 33, SE. $\frac{1}{4}$ NW. $\frac{1}{4}$ sec. 34, T. 14 N., R. 23 E., M. M.	Acres. 80	Acres. 80
10248	Base: E. $\frac{1}{2}$ SW. $\frac{1}{4}$ sec. 31, T. 18 N., R. 10 E. Selected: S. $\frac{1}{2}$ NE. $\frac{1}{4}$ sec. 34, T. 14 N., R. 23 E., M. M. Base: S. $\frac{1}{2}$ NE. $\frac{1}{4}$ sec. 11, T. 19 N., R. 10 E.	80	80
Total, Lewistown land district.....		919.81	920
MILES CITY LAND DISTRICT.			
6559	Selected: SW. $\frac{1}{4}$ SE. $\frac{1}{4}$ sec. 9, SE. $\frac{1}{4}$ NW. $\frac{1}{4}$ sec. 21, T. 5 S., R. 62 E., M. M. Base: E. $\frac{1}{2}$ NW. $\frac{1}{4}$ sec. 31, T. 18 N., R. 10 E.	80	80
6986	Selected: SE. $\frac{1}{4}$ NE. $\frac{1}{4}$ sec. 3, T. 1 N., R. 54 E., M. M. Base: SW. $\frac{1}{4}$ SE. $\frac{1}{4}$ sec. 21, T. 18 N., R. 9 E.	40	40
7156	Selected: W. $\frac{1}{2}$ SW. $\frac{1}{4}$ sec. 21, T. 1 N., R. 58 E., M. M. Base: S. $\frac{1}{2}$ SE. $\frac{1}{4}$ sec. 19, T. 18 N., R. 9 E.	80	80
8160	Selected: E. $\frac{1}{2}$ NE. $\frac{1}{4}$ , E. $\frac{1}{2}$ SE. $\frac{1}{4}$ , sec. 12, T. 11 N., R. 60 E., M. M. Base: SE. $\frac{1}{4}$ sec. 9, T. 19 N., R. 10 E.	160	160
8160 $\frac{1}{2}$	Selected: E. $\frac{1}{2}$ SW. $\frac{1}{4}$ sec. 30, T. 12 N., R. 60 E., M. M. Base: N. $\frac{1}{2}$ SW. $\frac{1}{4}$ sec. 35, T. 18 N., R. 9 E.	80	80
11338	Selected: NW. $\frac{1}{4}$ NW. $\frac{1}{4}$ sec. 26, SW. $\frac{1}{4}$ NE. $\frac{1}{4}$ sec. 34, T. 8 S., R. 52 E.; SE. $\frac{1}{4}$ NE. $\frac{1}{4}$ sec. 33, T. 9 S., R. 52 E., M. M. Base: N. $\frac{1}{2}$ SW. $\frac{1}{4}$ , SW. $\frac{1}{4}$ NW. $\frac{1}{4}$ , sec. 11, T. 19 N., R. 10 E.	120	120
Total, Miles City land district.....		560	560
MISSOULA LAND DISTRICT.			
7464	Selected: S. $\frac{1}{2}$ NE. $\frac{1}{4}$ sec. 4, T. 16 N., R. 23 W., M. M. Base: E. $\frac{1}{2}$ SW. $\frac{1}{4}$ sec. 19, T. 18 N., R. 10 E.	80	80
TOTAL, MONTANA, BY LAND DISTRICTS.			
Bozeman.....		320	320
Great Falls.....		638.94	600
Helena.....		200	200
Kalispell.....		467.45	480
Lewistown.....		919.81	920
Miles City.....		560	560
Missoula.....		80	80
Total.....		3,186.20	3,160

NEBRASKA.

BROKEN BOW LAND DISTRICT.			
8637	Selected: Lot 3, sec. 7; lot 8, sec. 8, T. 23 N., R. 36 W.; lots 4, 5, sec. 12, T. 23 N., R. 37 W., 6th P. M. Base: N. $\frac{1}{2}$ SW. $\frac{1}{4}$ sec. 25, T. 19 N., R. 9 E.	89.75	80
8638	Selected: SW. $\frac{1}{4}$ NW. $\frac{1}{4}$ sec. 12, T. 23 N., R. 37 W., 6th P. M. Base: NW. $\frac{1}{4}$ NE. $\frac{1}{4}$ sec. 21, T. 17 N., R. 9 E.	40	40
8866	Selected: Lot 1, sec. 10, T. 23 N., R. 37 W., 6th P. M. Base: Lots 1, 2, 3, 4, sec. 1, T. 16 N., R. 9 E.	17.88	11.84
Total Broken Bow land district.....		147.63	131.84
VALENTINE LAND DISTRICT.			
7810	Selected: E. $\frac{1}{2}$ SE. $\frac{1}{4}$ sec. 19, T. 35 N., R. 34 W., 6th P. M. Base: S. $\frac{1}{2}$ NE. $\frac{1}{4}$ sec. 5, T. 15 N., R. 9 E.	80	80
9599	Selected: Lot 2, sec. 19, T. 30 N., R. 27 W., 6th P. M. Base: SE. $\frac{1}{4}$ SE. $\frac{1}{4}$ sec. 5, T. 19 N., R. 10 E.	46.48	40
Total, Valentine land district.....		126.48	120
TOTAL, NEBRASKA, BY LAND DISTRICTS.			
Broken Bow.....		147.63	131.84
Valentine.....		126.48	120
		274.11	251.84

Unrestricted selections by Aztec Land and Cattle Company, etc.—Continued.

## NEW MEXICO.

No.	Location.	Selected area.	Base area.
CLAYTON LAND DISTRICT.			
5840	Selected: NW. $\frac{1}{4}$ NW. $\frac{1}{4}$ sec. 13; NE. $\frac{1}{4}$ NE. $\frac{1}{4}$ sec. 14, T. 11 N., R. 30 E., N. M. P. M.	Acres. 80	Acres. 80
5898	Base: S. $\frac{1}{2}$ SE. $\frac{1}{4}$ sec. 23, T. 16 N., R. 11 E. Selected: W. $\frac{1}{2}$ NW. $\frac{1}{4}$ W. $\frac{1}{2}$ SW. $\frac{1}{4}$ sec. 8; W. $\frac{1}{2}$ , NW.; W. $\frac{1}{2}$ , SW. $\frac{1}{4}$ sec. 17, T. 25 N., R. 35 E., N. M. P. M.	320	320
5990	Base: S. $\frac{1}{2}$ sec. 5, T. 17 N., R. 11 E. Selected: N. $\frac{1}{2}$ NE. $\frac{1}{4}$ , NE. $\frac{1}{4}$ NW. $\frac{1}{4}$ , lot 1, sec. 19, T. 25 N., R. 35 E.; N. $\frac{1}{2}$ NW. $\frac{1}{4}$ , N. $\frac{1}{2}$ NE. $\frac{1}{4}$ sec. 24; N. $\frac{1}{2}$ NW. $\frac{1}{4}$ , N. $\frac{1}{2}$ NE. $\frac{1}{4}$ sec. 23, T. 25 N., R. 34 E.; N. $\frac{1}{2}$ NE. $\frac{1}{4}$ , NE. $\frac{1}{4}$ NW. $\frac{1}{4}$ , lot 1, sec. 19, T. 25 N., R. 34 E., N. M. P. M.	638.84	640
5991	Base: All sec. 21, T. 17 N., R. 11 E. Selected: NW. $\frac{1}{4}$ NW. $\frac{1}{4}$ sec. 20, T. 25 N., R. 35 E.; N. $\frac{1}{2}$ NE. $\frac{1}{4}$ , N. $\frac{1}{2}$ NW. $\frac{1}{4}$ sec. 22; N. $\frac{1}{2}$ NE. $\frac{1}{4}$ , N. $\frac{1}{2}$ NW. $\frac{1}{4}$ sec. 21, N. $\frac{1}{2}$ NE. $\frac{1}{4}$ , N. $\frac{1}{2}$ NW. $\frac{1}{4}$ sec. 20, T. 25 N., R. 34 E.; N. $\frac{1}{2}$ NE. $\frac{1}{4}$ NW. $\frac{1}{4}$ SE. $\frac{1}{4}$ sec. 24, T. 25 N., R. 33 E., N. M. P. M.	640	640
5995	Base: All sec. 23, T. 17 N., R. 11 E. Selected: SW. $\frac{1}{4}$ NW. $\frac{1}{4}$ sec. 1, T. 23 N., R. 28 E.; W. $\frac{1}{2}$ NW. $\frac{1}{4}$ sec. 33; W. $\frac{1}{2}$ NE. $\frac{1}{4}$ , NE. $\frac{1}{4}$ SE. $\frac{1}{4}$ sec. 28; NW. $\frac{1}{4}$ SW. $\frac{1}{4}$ sec. 27; SE. $\frac{1}{4}$ NW. $\frac{1}{4}$ sec. 20, T. 24 N., R. 28 E., N. M. P. M.	320	320
5996	Base: E. $\frac{1}{2}$ sec. 7, T. 17 N., R. 11 E. Selected: Lot 3, sec. 1, T. 31 N., R. 30 E., N. M. P. M.	39.56	320
6005	Base: SW. $\frac{1}{4}$ NE. $\frac{1}{4}$ sec. 29, T. 16 N., R. 11 E. Selected: NW. $\frac{1}{4}$ NW. $\frac{1}{4}$ sec. 26; SW. $\frac{1}{4}$ SW. $\frac{1}{4}$ sec. 25; S. $\frac{1}{2}$ SW. $\frac{1}{4}$ sec. 19, T. 28 N., R. 33 E.; E. $\frac{1}{2}$ NE. $\frac{1}{4}$ E. $\frac{1}{2}$ SE. $\frac{1}{4}$ sec. 25, T. 28 N., R. 32 E., lot 1, NE. $\frac{1}{4}$ NW. $\frac{1}{4}$ , SE. $\frac{1}{4}$ NE. $\frac{1}{4}$ , E. $\frac{1}{2}$ SE. $\frac{1}{4}$ sec. 31, T. 28 N., R. 34; lot 1, and SW. $\frac{1}{4}$ NE. $\frac{1}{4}$ sec. 6, T. 27 N., R. 34 E.; SE. $\frac{1}{2}$ NE. $\frac{1}{2}$ sec. 9, T. 27 N., R. 32 E., N. M. P. M.	652.18	640
6006	Base: All sec. 27, T. 17 N., R. 11 E. Selected: NW. $\frac{1}{4}$ NW. $\frac{1}{4}$ sec. 10; W. $\frac{1}{2}$ NW. $\frac{1}{4}$ sec. 22; NW. $\frac{1}{4}$ NW. $\frac{1}{4}$ sec. 28, T. 26 N., R. 32, E.; SW. $\frac{1}{4}$ NE. $\frac{1}{4}$ , SE. $\frac{1}{4}$ NW. $\frac{1}{4}$ sec. 32, T. 25 N., R. 32 E., SW. $\frac{1}{4}$ SW. $\frac{1}{4}$ sec. 18, T. 25 N., R. 33 E.; lot 3, sec. 7, T. 27 N., R. 31 E., N. M. P. M.	320.79	320
6007	Base: S. $\frac{1}{2}$ sec. 3, T. 17 N., R. 11 E. Selected: S. $\frac{1}{2}$ NE. $\frac{1}{4}$ sec. 5; SW. $\frac{1}{4}$ NW. $\frac{1}{4}$ , NW. $\frac{1}{4}$ SW. $\frac{1}{4}$ sec. 4; NW. $\frac{1}{4}$ NE. $\frac{1}{4}$ sec. 22; W. $\frac{1}{2}$ SE. $\frac{1}{4}$ , SW. $\frac{1}{4}$ SE. $\frac{1}{4}$ sec. 15, T. 27 N., R. 32 E.; E. $\frac{1}{2}$ NE. $\frac{1}{2}$ , E. $\frac{1}{2}$ SE. $\frac{1}{4}$ sec. 9; E. $\frac{1}{2}$ NE. $\frac{1}{4}$ , E. $\frac{1}{2}$ SE. $\frac{1}{4}$ sec. 20, T. 26 N., R. 32 E., N. M. P. M.	640	640
6008	Base: All sec. 9, T. 17 N., R. 11 E. Selected: SW. $\frac{1}{4}$ SW. $\frac{1}{4}$ sec. 34, T. 26 N., R. 32 E.; SE. $\frac{1}{2}$ SE. $\frac{1}{4}$ sec. 11; N. $\frac{1}{2}$ NE. $\frac{1}{4}$ sec. 13, T. 27 N., R. 30 E., N. M. P. M.	160	160
6155	Base: SW. $\frac{1}{4}$ sec. 35, T. 16 N., R. 11 E. Selected: NE. $\frac{1}{4}$ NW. $\frac{1}{4}$ , NW. $\frac{1}{4}$ NE. $\frac{1}{4}$ sec. 19, T. 23 N., R. 29 E., N. M. P. M.	80	80
6338	Base: N. $\frac{1}{2}$ SE. $\frac{1}{4}$ sec. 33, T. 16 N., R. 11 E. Selected: SW. $\frac{1}{4}$ NE. $\frac{1}{4}$ sec. 32, T. 24 N., R. 32 E.; NW. $\frac{1}{4}$ SE. $\frac{1}{4}$ sec. 10, T. 29 N., R. 29 E.; W. $\frac{1}{2}$ SE. $\frac{1}{4}$ sec. 26, T. 28 N., R. 29 E., N. M. P. M.	160	160
6391	Base: SW. $\frac{1}{4}$ sec. 33, T. 17 N., R. 11 E. Selected: E. $\frac{1}{2}$ SW. $\frac{1}{4}$ , W. $\frac{1}{2}$ SE. $\frac{1}{4}$ sec. 18, T. 31 N., R. 31 E., N. M. P. M.	160	160
6392	Base: NW. $\frac{1}{4}$ sec. 35, T. 17 N., R. 11 E. Selected: NE. $\frac{1}{4}$ NW. $\frac{1}{4}$ , NW. $\frac{1}{4}$ NE. $\frac{1}{4}$ sec. 19; NE. $\frac{1}{4}$ NW. $\frac{1}{4}$ sec. 20; SW. $\frac{1}{4}$ , SW. $\frac{1}{4}$ SE. $\frac{1}{4}$ sec. 21, S. $\frac{1}{2}$ NW. $\frac{1}{4}$ NE. $\frac{1}{4}$ SW. $\frac{1}{4}$ sec. 33, T. 31 N., R. 31 E.; lot 4, NW. $\frac{1}{4}$ SE. $\frac{1}{4}$ sec. 30, T. 31 N., R. 32 E., N. M. P. M.	641.88	640
6393	Base: All sec. 25, T. 17 N., R. 11 E. Selected: NW. $\frac{1}{4}$ NW. $\frac{1}{4}$ sec. 24; SE. $\frac{1}{4}$ SW. $\frac{1}{4}$ , N. $\frac{1}{2}$ SE. $\frac{1}{4}$ sec. 13, T. 31 N., R. 30 E., N. M. P. M.	160	160
6446	Base: SW. $\frac{1}{4}$ sec. 35, T. 17 N., R. 11 E. Selected: NE. $\frac{1}{4}$ SW. $\frac{1}{4}$ sec. 25, T. 26 N., R. 29 E.; SW. $\frac{1}{4}$ SE. $\frac{1}{4}$ sec. 32, T. 27 N., R. 31 E., N. M. P. M.	80	80
6462	Base: N. $\frac{1}{2}$ SE. $\frac{1}{4}$ sec. 9, T. 18 N., R. 10 E. Selected: S. $\frac{1}{2}$ SW. $\frac{1}{4}$ , S. $\frac{1}{2}$ SE. $\frac{1}{4}$ sec. 33, T. 8 N., R. 26 E., N. M. P. M.	160	160
6481	Base: NW. $\frac{1}{4}$ sec. 17, T. 17 N., R. 10 E. Selected: SW. $\frac{1}{4}$ SE. $\frac{1}{4}$ sec. 19, T. 31 N., R. 36 E.; SE. $\frac{1}{4}$ SE. $\frac{1}{4}$ sec. 14, N. $\frac{1}{2}$ SW. $\frac{1}{4}$ sec. 13, T. 31 N., R. 25 E., N. M. P. M.	160	160
6482	Base: NW. $\frac{1}{4}$ sec. 35, T. 17 N., R. 10 E. Selected: NE. $\frac{1}{4}$ NW. $\frac{1}{4}$ sec. 10, T. 30 N., R. 36 E., N. M. P. M.	40	40
6483	Base: NE. $\frac{1}{4}$ SE. $\frac{1}{4}$ sec. 29, T. 16 N., R. 11 E. Selected: SW. $\frac{1}{4}$ NW. $\frac{1}{4}$ sec. 32, T. 31 N., R. 36 E., N. M. P. M.	40	40
6491	Base: SE. $\frac{1}{4}$ SE. $\frac{1}{4}$ sec. 29, T. 16 N., R. 11 E. Selected: NE. $\frac{1}{4}$ SE. $\frac{1}{4}$ sec. 32; N. $\frac{1}{2}$ SW. $\frac{1}{4}$ , SE. $\frac{1}{4}$ NW. $\frac{1}{4}$ sec. 33, T. 26 N., R. 33 E., N. M. P. M.	160	160
6492	Base: NW. $\frac{1}{4}$ sec. 33, T. 17 N., R. 11 E. Selected: NE. $\frac{1}{4}$ SE. $\frac{1}{4}$ NW. $\frac{1}{4}$ SE. $\frac{1}{4}$ NE. $\frac{1}{4}$ SW. $\frac{1}{4}$ sec. 7, T. 26 N., R. 34 E.; SE. $\frac{1}{4}$ NW. $\frac{1}{4}$ sec. 32, T. 28 N., R. 36 E., N. M. P. M.	160	160
6493	Base: NE. $\frac{1}{4}$ sec. 35, T. 17 N., R. 11 E. Selected: SE. $\frac{1}{4}$ NW. $\frac{1}{4}$ E. $\frac{1}{2}$ SW. $\frac{1}{4}$ sec. 2; W. $\frac{1}{2}$ NW. $\frac{1}{4}$ W. $\frac{1}{2}$ SW. $\frac{1}{4}$ sec. 11; W. $\frac{1}{2}$ NW. $\frac{1}{4}$ W. $\frac{1}{2}$ SW. $\frac{1}{4}$ sec. 14; NE. $\frac{1}{4}$ NW. $\frac{1}{4}$ N. $\frac{1}{2}$ NE. $\frac{1}{4}$ sec. 23, N. $\frac{1}{2}$ NW. $\frac{1}{4}$ sec. 24, T. 25 N., R. 33 E., N. M. P. M.	640	640
	Base: All sec. 17, T. 17 N., R. 11 E.		640

Unrestricted selections by Aztec Land and Cattle Company, etc.—Continued.

NEW MEXICO—Continued.

No.	Location.	Selected area.	Base area.
CLAYTON LAND DISTRICT—Continued.			
6494	Selected: S. $\frac{1}{2}$ NW. $\frac{1}{2}$ sec. 32; S. $\frac{1}{2}$ NE. $\frac{1}{2}$ SE. $\frac{1}{2}$ NW. $\frac{1}{2}$ sec. 31, T. 26 N., R. 35 E.; NE. $\frac{1}{4}$ SW. $\frac{1}{4}$ sec. 8; NE. $\frac{1}{4}$ SE. $\frac{1}{4}$ sec. 17, T. 23 N., R. 29 E.; SW. $\frac{1}{4}$ SW. $\frac{1}{4}$ sec. 29, T. 26 N., R. 34 E., N. M. P. M. Base: S. $\frac{1}{2}$ sec. 1, T. 17 N., R. 11 E.	Acres. 320	Acres. 320
6495	Selected: W. $\frac{1}{2}$ NE. $\frac{1}{2}$ W. $\frac{1}{2}$ SE. $\frac{1}{2}$ sec. 14; W. $\frac{1}{2}$ NE. $\frac{1}{2}$ W. $\frac{1}{2}$ SE. $\frac{1}{2}$ sec. 23; W. $\frac{1}{2}$ NE. $\frac{1}{2}$ SE. $\frac{1}{2}$ sec. 26; E. $\frac{1}{2}$ NW. $\frac{1}{2}$ NE. $\frac{1}{2}$ SW. $\frac{1}{2}$ sec. 35, T. 26 N., R. 33 E.; NE. $\frac{1}{4}$ NW. $\frac{1}{4}$ sec. 2, T. 25 N., R. 33 E., N. M. P. M. Base: All sec. 13, T. 17 N., R. 11 E.	639.65	640
6496	Selected: E. $\frac{1}{2}$ SW. $\frac{1}{2}$ sec. 22, T. 26 N., R. 34 E.; SW. $\frac{1}{2}$ SW. $\frac{1}{2}$ sec. 29; SE. $\frac{1}{4}$ SE. $\frac{1}{4}$ sec. 30, T. 26 N., R. 30 E., Lot 4, sec. 4; Lots 1 & 2, sec. 5, T. 25 N., R. 34 E.; SE. $\frac{1}{4}$ SE. $\frac{1}{4}$ sec. 32, T. 26 N., R. 34 E.; NW. $\frac{1}{4}$ SE. $\frac{1}{4}$ sec. 31; NE. $\frac{1}{4}$ SW. $\frac{1}{4}$ sec. 32; SW. $\frac{1}{4}$ SW. $\frac{1}{4}$ sec. 33, T. 25 N., R. 31 E.; N. $\frac{1}{2}$ SE. $\frac{1}{2}$ , Lot 4, sec. 6; NW. $\frac{1}{4}$ NW. $\frac{1}{4}$ sec. 12, T. 25 N., R. 30 E.; NW. $\frac{1}{4}$ SE. $\frac{1}{4}$ sec. 4, T. 24 N., R. 31 E., N. M. P. M. Base: All sec. 11, T. 17 N., R. 11 E.	637.78	640
6497	Selected: S. $\frac{1}{2}$ NE. $\frac{1}{2}$ sec. 1, T. 24 N., R. 31 E.; N. $\frac{1}{2}$ SE. $\frac{1}{2}$ sec. 29, T. 25 N., R. 30 E.; Lot 4, SE. $\frac{1}{4}$ SW. $\frac{1}{4}$ sec. 31, T. 26 N., R. 30 E.; E. $\frac{1}{2}$ SE. $\frac{1}{2}$ SW. $\frac{1}{2}$ SE. $\frac{1}{2}$ sec. 3; SW. $\frac{1}{2}$ SE. $\frac{1}{2}$ SW. $\frac{1}{2}$ NW. $\frac{1}{2}$ sec. 10; E. $\frac{1}{2}$ NE. $\frac{1}{2}$ SE. $\frac{1}{2}$ NW. $\frac{1}{2}$ sec. 9; SW. $\frac{1}{2}$ NW. $\frac{1}{2}$ sec. 5, T. 25 N., R. 33 E.; SE. $\frac{1}{4}$ SW. $\frac{1}{4}$ sec. 2, T. 25 N., R. 32 E., N. M. P. M. Base: All sec. 15, T. 17 N., R. 11 E.	637.90	640
6498	Selected: S. $\frac{1}{2}$ SE. $\frac{1}{2}$ , S. $\frac{1}{2}$ SW. $\frac{1}{2}$ sec. 8, T. 26 N., R. 34 E., N. M. P. M. Base: SE. $\frac{1}{2}$ sec. 35, T. 17 N., R. 11 E.	160	160
6507	Selected: N. $\frac{1}{2}$ NE. $\frac{1}{2}$ , NE. $\frac{1}{4}$ NW. $\frac{1}{4}$ sec. 29, T. 26 N., R. 33 E.; SE. $\frac{1}{4}$ SE. $\frac{1}{4}$ sec. 28, T. 26 N., R. 33 E., N. M. P. M. Base: NE. $\frac{1}{2}$ sec. 31, T. 17 N., R. 11 E.	160	160
6508	Selected: NE. $\frac{1}{2}$ SE. $\frac{1}{2}$ sec. 6, T. 26 N., R. 30 E., N. M. P. M. Base: SW. $\frac{1}{2}$ SE. $\frac{1}{2}$ sec. 29, T. 17 N., R. 11 E.	40	40
6509	Selected: NW. $\frac{1}{2}$ NW. $\frac{1}{2}$ sec. 34, T. 26 N., R. 33 E.; SE. $\frac{1}{4}$ NW. $\frac{1}{4}$ , NW. $\frac{1}{4}$ SE. $\frac{1}{4}$ , SE. $\frac{1}{4}$ SE. $\frac{1}{4}$ sec. 2, T. 26 N., R. 31 E., N. M. P. M. Base: NE. $\frac{1}{2}$ sec. 33, T. 17 N., R. 11 E.	160	160
6510	Selected: NE. $\frac{1}{2}$ SE. $\frac{1}{2}$ sec. 25, T. 28 N., R. 31 E.; SE. $\frac{1}{4}$ SE. $\frac{1}{4}$ sec. 26, T. 28 N., R. 31 E., N. M. P. M. Base: N. $\frac{1}{2}$ NE. $\frac{1}{2}$ sec. 9, T. 18 N., R. 10 E.	80	80
6518	Selected: S. $\frac{1}{2}$ SW. $\frac{1}{2}$ sec. 20; N. $\frac{1}{2}$ NW. $\frac{1}{2}$ sec. 29, T. 26 N., R. 35 E. Base: SE. $\frac{1}{4}$ sec. 33, T. 17 N., R. 11 E.	160	160
6519	Selected: NE. $\frac{1}{4}$ SE. $\frac{1}{4}$ sec. 1, T. 27 N., R. 33 E.; S. $\frac{1}{2}$ SW. $\frac{1}{2}$ sec. 20, T. 26 N., R. 32 E.; NW. $\frac{1}{4}$ NE. $\frac{1}{4}$ sec. 32, T. 25 N., R. 32 E., N. M. P. M. Base: SE. $\frac{1}{4}$ sec. 31, T. 17 N., R. 11 E.	160	160
6530	Selected: NE. $\frac{1}{4}$ SE. $\frac{1}{4}$ sec. 14, T. 11 N., R. 30 E., N. M. P. M. Base: NE. $\frac{1}{4}$ NW. $\frac{1}{4}$ sec. 13, T. 17 N., R. 10 E.	40	40
6531	Selected: SW. $\frac{3}{4}$ SE. $\frac{1}{4}$ sec. 34, T. 28 N., R. 25 E., N. M. P. M. Base: NW. $\frac{1}{4}$ SW. $\frac{1}{4}$ sec. 29, T. 17 N., R. 11 E.	40	40
6532	Selected: W. $\frac{1}{2}$ NE. $\frac{1}{2}$ sec. 15, T. 28 N., R. 25 E., N. M. P. M. Base: N. $\frac{1}{2}$ SE. $\frac{1}{2}$ sec. 13, T. 18 N., R. 10 E.	80	80
6533	Selected: NE. $\frac{1}{4}$ NW. $\frac{1}{4}$ sec. 15, T. 28 N., R. 25 E., N. M. P. M. Base: SW. $\frac{1}{4}$ NW. $\frac{1}{4}$ sec. 29, T. 17 N., R. 11 E.	40	40
6534	Selected: SW. $\frac{1}{4}$ SW. $\frac{1}{4}$ sec. 17, T. 18 N., R. 27 E., N. M. P. M. Base: SE. $\frac{1}{4}$ SE. $\frac{1}{4}$ sec. 29, T. 17 N., R. 11 E.	40	40
6535	Selected: E. $\frac{1}{2}$ SE. $\frac{1}{2}$ sec. 9, T. 28 N., R. 25 E., N. M. P. M. Base: S. $\frac{1}{2}$ SE. $\frac{1}{2}$ sec. 13, T. 18 N., R. 10 E.	80	80
6538	Selected: NE. $\frac{1}{4}$ SW. $\frac{1}{4}$ sec. 3, T. 28 N., R. 25 E., N. M. P. M. Base: SE. $\frac{1}{4}$ SW. $\frac{1}{4}$ sec. 29, T. 17 N., R. 11 E.	40	40
6539	Selected: SE. $\frac{1}{4}$ SW. $\frac{1}{4}$ sec. 10, T. 28 N., R. 25 E., N. M. P. M. Base: NE. $\frac{1}{4}$ SW. $\frac{1}{4}$ sec. 29, T. 17 N., R. 11 E.	40	40
6550	Selected: NW. $\frac{1}{4}$ SW. $\frac{1}{4}$ sec. 17, T. 27 N., R. 32 E.; SW. $\frac{1}{4}$ SW. $\frac{1}{4}$ sec. 30, T. 28 N., R. 32 E., N. M. P. M. Base: S. $\frac{1}{2}$ SE. $\frac{1}{2}$ sec. 9, T. 18 N., R. 10 E.	80	80
6561	Selected: N. $\frac{1}{2}$ SW. $\frac{1}{2}$ sec. 4, T. 28 N., R. 27 E., N. M. P. M. Base: S. $\frac{1}{2}$ NW. $\frac{1}{2}$ sec. 31, T. 18 N., R. 10 E.	80	80
6601	Selected: Lot 3, sec. 19, T. 8 N., R. 27 E., N. M. P. M. Base: SE. $\frac{1}{4}$ NW. $\frac{1}{4}$ sec. 29, T. 17 N., R. 11 E.	36.42	40
6609	Selected: NW. $\frac{1}{4}$ NW. $\frac{1}{4}$ sec. 10, T. 30 N., R. 28 E., N. M. P. M. Base: SW. $\frac{1}{4}$ SW. $\frac{1}{4}$ sec. 29, T. 17 N., R. 11 E.	40	40
7366	Selected: Lot 3, sec. 2, T. 22 N., R. 25 E., N. M. P. M. Base: SE. $\frac{1}{4}$ N. V. $\frac{1}{4}$ sec. 13, T. 17 N., R. 10 E.	42.47	40
7405	Selected: S. V. $\frac{1}{4}$ S. V. $\frac{1}{4}$ sec. 10, T. 30 N., R. 25 E., N. M. P. M. Base: NE. $\frac{1}{4}$ NE. $\frac{1}{4}$ sec. 9, T. 17 N., R. 10 E.	40	40
7406	Selected: SE. $\frac{1}{4}$ NE. $\frac{1}{4}$ sec. 21, T. 31 N., R. 25 E., N. M. P. M. Base: NE. $\frac{1}{4}$ N. V. $\frac{1}{4}$ sec. 29, T. 17 N., R. 11 E.	40	40
8825	Selected: NE. $\frac{1}{4}$ SE. $\frac{1}{4}$ sec. 5, T. 30 N., R. 26 E., N. M. P. M. Base: NW. $\frac{1}{4}$ NE. $\frac{1}{4}$ sec. 9, T. 17 N., R. 10 E.	40	40
8826	Selected: N. $\frac{1}{2}$ NW. $\frac{1}{2}$ sec. 10, T. 30 N., R. 26 E., N. M. P. M. Base: N. $\frac{1}{2}$ NE. $\frac{1}{2}$ sec. 15, T. 18 N., R. 10 E.	80	80
8910	Selected: NW. $\frac{1}{4}$ NW. $\frac{1}{4}$ sec. 25, T. 30 N., R. 35 E., N. M. P. M. Base: SE. $\frac{1}{4}$ NE. $\frac{1}{4}$ sec. 9, T. 17 N., R. 10 E.	40	40
9547	Selected: SW. $\frac{1}{4}$ NE. $\frac{1}{4}$ sec. 5, T. 26 N., R. 26 E., N. M. P. M. Base: SW. $\frac{1}{4}$ NE. $\frac{1}{4}$ sec. 9, T. 17 N., R. 10 E.	40	40

Unrestricted selections by Aztec Land and Cattle Company, etc.—Continued.

## NEW MEXICO—Continued.

No.	Location.	Selected area.	Base area.
CLAYTON LAND DISTRICT—Continued.			
9548	Selected: SE. $\frac{1}{4}$ SE. $\frac{1}{4}$ sec. 6, T. 26 N., R. 26 E., N. M. P. M. Base: NW. $\frac{1}{4}$ NW. $\frac{1}{4}$ sec. 9, T. 17 N., R. 10 E.	Acres. 40	Acres. 40
Total, Clayton land district.....		10,607.47	10,600
LAS CRUCES LAND DISTRICT.			
6540	Selected: SW. $\frac{1}{4}$ SE. $\frac{1}{4}$ sec. 2, T. 3 S., R. 12 W.; SW. $\frac{1}{4}$ SE. $\frac{1}{4}$ sec. 19, T. 11 S., R. 3 W., N. M. P. M. Base: N. $\frac{1}{2}$ SW. $\frac{1}{4}$ sec. 21, T. 16 N., R. 11 E.	80	80
ROSWELL LAND DISTRICT.			
5916	Selected: SE. $\frac{1}{4}$ NW. $\frac{1}{4}$ sec. 19, T. 16 S., R. 20 E., N. M. P. M.	40	40
5917	Base: NW. $\frac{1}{4}$ NE. $\frac{1}{4}$ sec. 29, T. 16 N., R. 11 E.	40	40
6017	Selected: NE. $\frac{1}{4}$ NE. $\frac{1}{4}$ sec. 11, T. 19 S., R. 23 E., N. M. P. M. Base: NW. $\frac{1}{4}$ SW. $\frac{1}{4}$ sec. 25, T. 16 N., R. 11 E.	40.44	40
6104	Selected: Lot 4, sec. 5, T. 4 S., R. 27 E., N. M. P. M. Base: SE. $\frac{1}{4}$ NE. $\frac{1}{4}$ sec. 29, T. 16 N., R. 11 E.	40	40
6150	Selected: NE. $\frac{1}{4}$ SE. $\frac{1}{4}$ sec. 29, T. 16 S., R. 17 E., N. M. P. M. Base: SE. $\frac{1}{4}$ SW. $\frac{1}{4}$ sec. 27, T. 16 N., R. 11 E.	40	40
6159	Selected: SW. $\frac{1}{4}$ SE. $\frac{1}{4}$ sec. 8, T. 17 S., R. 19 E., N. M. P. M. Base: SW. $\frac{1}{4}$ NW. $\frac{1}{4}$ sec. 27, T. 16 N., R. 11 E.	40	40
6159	Selected: NE. $\frac{1}{4}$ NE. $\frac{1}{4}$ sec. 19, T. 13 S., R. 22 E.; NE. $\frac{1}{4}$ SE. $\frac{1}{4}$ sec. 7, T. 15 S., R. 24 E., N. M. P. M.	80	80
6500	Base: S. $\frac{1}{2}$ SW. $\frac{1}{4}$ sec. 15, T. 18 N., R. 10 E. Selected: NW. $\frac{1}{4}$ SE. $\frac{1}{4}$ sec. 19, T. 26 S., R. 24 E.; SW. $\frac{1}{4}$ SW. $\frac{1}{4}$ sec. 22, T. 26 S., R. 23 E., N. M. P. M.	80	80
7467	Base: W. $\frac{1}{2}$ NE. $\frac{1}{4}$ sec. 7, T. 16 N., R. 11 E. Selected: NE. $\frac{1}{4}$ NE. $\frac{1}{4}$ sec. 1, T. 1 S., R. 21 E., N. M. P. M. Base: SW. $\frac{1}{4}$ SE. $\frac{1}{4}$ sec. 27, T. 16 N., R. 11 E.	39.44	40
Total, Roswell land district.....		399.88	400
SANTA FE LAND DISTRICT.			
6339	Selected: NE. $\frac{1}{4}$ SW. $\frac{1}{4}$ sec. 27, T. 9 N., R. 10 E., N. M. P. M.	40	40
7041	Base: NE. $\frac{1}{4}$ SE. $\frac{1}{4}$ sec. 13, T. 17 N., R. 10 E. Selected: N. $\frac{1}{2}$ SE. $\frac{1}{4}$ sec. 4, T. 16 N., R. 14 E., N. M. P. M.	80	80
7042	Base: N. $\frac{1}{2}$ SE. $\frac{1}{4}$ sec. 35, T. 18 N., R. 9 E. Selected: NE. $\frac{1}{4}$ sec. 9, T. 16 N., R. 14 E., N. M. P. M.	160	160
7491	Base: NW. $\frac{1}{4}$ sec. 33, T. 18 N., R. 9 E. Selected: W. $\frac{1}{2}$ NW. $\frac{1}{4}$ sec. 35, T. 17 N., R. 12 E., N. M. P. M.	80	80
7756	Base: N. $\frac{1}{2}$ SW. $\frac{1}{4}$ sec. 35, T. 19 N., R. 10 E. Selected: SW. $\frac{1}{4}$ SE. $\frac{1}{4}$ sec. 3, lot 2 sec. 4, T. 16 N., R. 14 E., N. M. P. M.	87.46	80
7812	Base: E. $\frac{1}{2}$ NW. $\frac{1}{4}$ sec. 19, T. 17 N., R. 11 E. Selected: NE. $\frac{1}{4}$ SE. $\frac{1}{4}$ sec. 30, T. 11 N., R. 13 E., N. M. P. M.	40	40
9085	Base: NW. $\frac{1}{4}$ SE. $\frac{1}{4}$ sec. 13, T. 17 N., R. 10 E. Selected: N. $\frac{1}{2}$ SW. $\frac{1}{4}$ sec. 35, T. 17 N., R. 12 E., N. M. P. M.	80	80
9645	Base: S. $\frac{1}{2}$ NW. $\frac{1}{4}$ sec. 35, T. 19 N., R. 10 E. Selected: N. $\frac{1}{2}$ SW. $\frac{1}{4}$ lots 3 & 4, sec. 4, T. 16 N., R. 14 E.	176.77	160
9671	Base: SE. $\frac{1}{4}$ sec. 35, T. 16 N., R. 9 E. Selected: N. $\frac{1}{2}$ SE. $\frac{1}{4}$ sec. 2; W. $\frac{1}{2}$ SW. $\frac{1}{4}$ sec. 1, T. 16 N., R. 10 E., N. M. P. M.	160	160
10662	Base: NE. $\frac{1}{4}$ sec. 29, T. 17 N., R. 10 E. Selected: SE. $\frac{1}{4}$ SE. $\frac{1}{4}$ sec. 6, T. 16 N., R. 12 E., N. M. P. M.	40	40
10663	Base: NW. $\frac{1}{4}$ SE. $\frac{1}{4}$ sec. 3, T. 15 N., R. 10 E. Selected: NE. $\frac{1}{4}$ SE. $\frac{1}{4}$ sec. 6, T. 16 N., R. 12 E., N. M. P. M.	40	40
Base: SE. $\frac{1}{4}$ SE. $\frac{1}{4}$ sec. 3, T. 15 N., R. 10 E.		40	40
Total, Santa Fe land district.....		984.23	960
TOTAL NEW MEXICO, BY LAND DISTRICTS.			
Clayton.....		10,607.47	10,600
Las Cruces.....		80	80
Roswell.....		399.88	400
Santa Fe.....		984.23	960
		12,071.58	12,040

Unrestricted selections by Aztec Land and Cattle Company, etc.—Continued.

NEVADA.

No.	Location.	Selected area.	Base area.
CARSON CITY LAND DISTRICT.			
		<i>Acres.</i>	<i>Acres.</i>
7558	Selected: Lot 1, sec. 7, T. 41 N., R. 54 E., M. D. M. Base: Lot 1, sec. 7, T. 16 N., R. 10 E.	40.36	37.06
7559	Selected: NE. $\frac{1}{4}$ SE. $\frac{1}{4}$ SE. $\frac{1}{4}$ SW. $\frac{1}{4}$ sec. 7; N. $\frac{1}{2}$ SW. $\frac{1}{4}$ sec. 8; SW. $\frac{1}{4}$ SE. $\frac{1}{4}$ , NE. $\frac{1}{4}$ SW. $\frac{1}{4}$ , lots 2 and 4, sec. 31, T. 42 N., R. 54 E., M. D. M. Base: N. $\frac{1}{2}$ sec. 13, T. 19 N., R. 9 E.	320.38	320
7913	Selected: E. $\frac{1}{2}$ NE. $\frac{1}{4}$ sec. 17, T. 42 N., R. 58 E., M. D. M. Base: E. $\frac{1}{2}$ NW. $\frac{1}{4}$ sec. 19, T. 17 N., R. 10 E.	80	80
7914	Selected: Lot 6 of SW. $\frac{1}{4}$ sec. 36, T. 41 N., R. 58 E.; NW. $\frac{1}{4}$ SW. $\frac{1}{4}$ sec. 1, T. 43 N., R. 58 E.; SE. $\frac{1}{4}$ NE. $\frac{1}{4}$ and NE. $\frac{1}{4}$ SW. $\frac{1}{4}$ sec. 11, T. 43 N., R. 58 E., M. D. M. Base: NE. $\frac{1}{4}$ sec. 19, T. 17 N., R. 10 E.	160	160
7915	Selected: NE. $\frac{1}{4}$ SE. $\frac{1}{4}$ sec. 26, T. 43 N., R. 57 E.; NE. $\frac{1}{4}$ NE. $\frac{1}{4}$ sec. 14, T. 43 N., R. 58 E., M. D. M. Base: E. $\frac{1}{2}$ SW. $\frac{1}{4}$ sec. 19, T. 17 N., R. 11 E.	80	80
7916	Selected: SW. $\frac{1}{4}$ NW. $\frac{1}{4}$ sec. 33, T. 44 N., R. 59 E.; NE. $\frac{1}{4}$ NE. $\frac{1}{4}$ , being lot 1 of NE. $\frac{1}{4}$ sec. 2, T. 43 N., R. 28 E., M. D. M. Base: S. $\frac{1}{2}$ NE. $\frac{1}{4}$ sec. 1, T. 58 N., R. 9 E.	79.79	80
7917	Selected: NE. $\frac{1}{4}$ SE. $\frac{1}{4}$ sec. 3, NW. $\frac{1}{4}$ SE. $\frac{1}{4}$ sec. 5, SE. $\frac{1}{4}$ NE. $\frac{1}{4}$ and SE. $\frac{1}{4}$ NW. $\frac{1}{4}$ sec. 8, T. 43 N., R. 59 E., M. D. M. Base: NE. $\frac{1}{4}$ sec. 31, T. 17 N., R. 10 E.	160	160
7918	Selected: SW. $\frac{1}{4}$ NE. $\frac{1}{4}$ sec. 9, NE. $\frac{1}{4}$ NW. $\frac{1}{4}$ sec. 10, T. 43 N., R. 59 E., M. D. M. Base: E. $\frac{1}{2}$ NW. $\frac{1}{4}$ sec. 31, T. 17 N., R. 10 E.	80	80
7919	Selected: Lot 2 of NE. $\frac{1}{4}$ sec. 6, T. 44 N., R. 59 E.; lot 3 of NW. $\frac{1}{4}$ sec. 5, T. 43 N., R. 59 E., M. D. M. Base: S. $\frac{1}{2}$ NW. $\frac{1}{4}$ sec. 1, T. 15 N., R. 9 E.	79.50	80
7920	Selected: SE. $\frac{1}{4}$ SE. $\frac{1}{4}$ sec. 30; SW. $\frac{1}{4}$ NW. $\frac{1}{4}$ , SW. $\frac{1}{4}$ SW. $\frac{1}{4}$ sec. 32; NE. $\frac{1}{4}$ NW. $\frac{1}{4}$ sec. 33, T. 44 N., R. 59 E., M. D. M. Base: SE. $\frac{1}{4}$ sec. 1, T. 15 N., R. 9 E.	160	160
7921	Selected: SW. $\frac{1}{4}$ SW. $\frac{1}{4}$ sec. 28, SW. $\frac{1}{4}$ SW. $\frac{1}{4}$ sec. 29, SE. $\frac{1}{4}$ NE. $\frac{1}{4}$ sec. 30, SW. $\frac{1}{4}$ SE. $\frac{1}{4}$ sec. 21, T. 44 N., R. 59 E., M. D. M. Base: SE. $\frac{1}{4}$ sec. 31, T. 17 N., R. 10 E.	160	160
8868	Selected: SE. $\frac{1}{4}$ SE. $\frac{1}{4}$ sec. 10, T. 44 N., R. 59 E., M. D. M.	40	40
8869	Base: NW. $\frac{1}{4}$ SW. $\frac{1}{4}$ sec. 17, T. 16 N., R. 9 E.	40	40
8869	Selected: SW. $\frac{1}{4}$ SW. $\frac{1}{4}$ sec. 24, T. 43 N., R. 60 E., M. D. M.	40	40
8870	Base: SE. $\frac{1}{4}$ SW. $\frac{1}{4}$ sec. 13, T. 15 N., R. 9 E.	40	40
8870	Selected: SW. $\frac{1}{4}$ SW. $\frac{1}{4}$ sec. 15, T. 44 N., R. 59 E., M. D. M.	40	40
8871	Base: NE. $\frac{1}{4}$ SE. $\frac{1}{4}$ sec. 17, T. 16 N., R. 9 E.	40	40
8871	Selected: SW. $\frac{1}{4}$ NW. $\frac{1}{4}$ , SE. $\frac{1}{4}$ NE. $\frac{1}{4}$ sec. 8; NW. $\frac{1}{4}$ SW. $\frac{1}{4}$ sec. 16; SE. $\frac{1}{4}$ SW. $\frac{1}{4}$ sec. 17; T. 43 N., R. 58 E., M. D. M. Base: SW. $\frac{1}{4}$ sec. 1, T. 15 N., R. 9 E.	160	160
8873	Selected: SE. $\frac{1}{4}$ SE. $\frac{1}{4}$ sec. 5, T. 44 N., R. 59 E., M. D. M.	40	40
8874	Base: SE. $\frac{1}{4}$ SE. $\frac{1}{4}$ sec. 17, T. 16 N., R. 9 E.	40	40
8874	Selected: NW. $\frac{1}{4}$ NE. $\frac{1}{4}$ sec. 16, T. 44 N., R. 59 E., M. D. M.	40	40
8875	Base: SW. $\frac{1}{4}$ SW. $\frac{1}{4}$ sec. 17, T. 16 N., R. 9 E.	40	40
8875	Selected: NW. $\frac{1}{4}$ SW. $\frac{1}{4}$ sec. 5, T. 44 N., R. 59 E., M. D. M.	40	40
8876	Base: NE. $\frac{1}{4}$ SW. $\frac{1}{4}$ sec. 17, T. 16 N., R. 9 E.	40	40
8876	Selected: Lot 3 of NW. $\frac{1}{4}$ , SE. $\frac{1}{4}$ SW. $\frac{1}{4}$ , sec. 6, T. 42 N., R. 58 E., M. D. M.	80	80
8877	Base: E. $\frac{1}{2}$ NW. $\frac{1}{4}$ sec. 7, T. 17 N., R. 10 E.	40	40
8877	Selected: NW. $\frac{1}{4}$ SE. $\frac{1}{4}$ sec. 15, T. 44 N., R. 59 E., M. D. M.	40	40
8878	Base: NW. $\frac{1}{4}$ SE. $\frac{1}{4}$ sec. 17, T. 16 N., R. 9 E.	40	40
8878	Selected: Lot 4 of NW. $\frac{1}{4}$ sec. 5, T. 44 N., R. 59 E., M. D. M.	39.71	40
9143	Selected: SE. $\frac{1}{4}$ NW. $\frac{1}{4}$ and lot 2 of NE. $\frac{1}{4}$ sec. 6; T. 36 N., R. 59 E., M. D. M. Base: E. $\frac{1}{2}$ SW. $\frac{1}{4}$ sec. 7, T. 17 N., R. 10 E.	81.75	80
9649	Selected: SE. $\frac{1}{4}$ NE. $\frac{1}{4}$ sec. 4; lot 2 of NW. $\frac{1}{4}$ , sec. 7; lot 4 of SW. $\frac{1}{4}$ sec. 18; T. 43 N., R. 59 E., M. D. M. Base: SE. $\frac{1}{4}$ sec. 3, T. 15 N., R. 9 E.	161.98	160
10270	Selected: SW. $\frac{1}{4}$ SW. $\frac{1}{4}$ sec. 32, T. 43 N., R. 53 E., M. D. M.	40	40
10272	Base: SW. $\frac{1}{4}$ SE. $\frac{1}{4}$ sec. 33, T. 16 N., R. 9 E.	40	40
10272	Selected: SW. $\frac{1}{4}$ NW. $\frac{1}{4}$ sec. 22, T. 43 N., R. 53 E., M. D. M.	40	40
10953	Base: NW. $\frac{1}{4}$ SE. $\frac{1}{4}$ sec. 33, T. 16 N., R. 9 E.	40	40
10953	Selected: N. $\frac{1}{2}$ NW. $\frac{1}{4}$ sec. 30, T. 45 N., R. 40 E., M. D. M.	74.82	80
10349	Base: S. $\frac{1}{2}$ SE. $\frac{1}{4}$ sec. 1, T. 15 N., R. 10 E.	40	80
10349	Selected: SE. $\frac{1}{4}$ NW. $\frac{1}{4}$ , SW. $\frac{1}{4}$ NE. $\frac{1}{4}$ sec. 10, T. 42 N., R. 56 E.; SW. $\frac{1}{4}$ SE. $\frac{1}{4}$ sec. 15, T. 44 N., R. 59 E.; NE. $\frac{1}{4}$ NE. $\frac{1}{4}$ sec. 20, T. 35 N., R. 55 E., M. D. M. Base: SW. $\frac{1}{4}$ sec. 3, T. 15 N., R. 9 E.	160	160
10350	Selected: SW. $\frac{1}{4}$ SE. $\frac{1}{4}$ sec. 9; NE. $\frac{1}{4}$ NW. $\frac{1}{4}$ , sec. 16, T. 42 N., R. 56 E., M. D. M. Base: S. $\frac{1}{2}$ NE. $\frac{1}{4}$ sec. 3, T. 15 N., R. 9 E.	80	80
11648	Selected: NE. $\frac{1}{4}$ NW. $\frac{1}{4}$ sec. 31, T. 46 N., R. 41 E., M. D. M.	40	40
11648	Base: NE. $\frac{1}{4}$ SW. $\frac{1}{4}$ sec. 3, T. 15 N., R. 10 E.	40	40
11814	Selected: SE. $\frac{1}{4}$ NE. $\frac{1}{4}$ , SW. $\frac{1}{4}$ NW. $\frac{1}{4}$ , sec. 2; NE. $\frac{1}{4}$ SE. $\frac{1}{4}$ sec. 14; NE. $\frac{1}{4}$ NE. $\frac{1}{4}$ sec. 23, T. 42 N., R. 58 E., M. D. M. Base: SE. $\frac{1}{4}$ sec. 5, T. 15 N., R. 9 E.	160	160

Unrestricted selections by Aztec Land and Cattle Company, etc.—Continued.

## NEVADA—Continued.

No.	Location.	Selected area.	Base area.
CARSON CITY LAND DISTRICT—Continued.			
11815	Selected: SW. $\frac{1}{4}$ NE. $\frac{1}{4}$ sec. 19, T. 45 N., R. 40 E., M. D. M.	Acres. 40	Acres. 40
	Base: SE. $\frac{1}{4}$ SW. $\frac{1}{4}$ sec. 3, T. 15 N., R. 10 E.		
12496	Selected: SE. $\frac{1}{4}$ SE. $\frac{1}{4}$ sec. 20, T. 29 N., R. 33 E., M. D. M.	40	40
	Base: SW. $\frac{1}{4}$ NW. $\frac{1}{4}$ sec. 17, T. 17 N., R. 9 E.		
12500	Selected: S. $\frac{1}{2}$ NE. $\frac{1}{4}$ sec. 24, T. 45 N., R. 39 E., M. D. M.	80	80
	Base: W. $\frac{1}{2}$ NW. $\frac{1}{4}$ sec. 25, T. 17 N., R. 9 E.		
	Total, Carson City land district.....	2,958.29	2,957.06
	Total, Nevada.....		

## NORTH DAKOTA.

BISMARCK LAND DISTRICT.			
8467	Selected: NE. $\frac{1}{4}$ NW. $\frac{1}{4}$ sec. 34, T. 131 N., R. 91 W., 5th P. M.	40	40
	Base: NW. $\frac{1}{4}$ SE. $\frac{1}{4}$ sec. 3, T. 15 N., R. 11 E.		
8469	Selected: N. $\frac{1}{2}$ NE. $\frac{1}{4}$ sec. 34, T. 131 N., R. 91 W., 5th P. M.	80	80
	Base: S. $\frac{1}{2}$ NW. $\frac{1}{4}$ sec. 3, T. 15 N., R. 9 E.		
	Total, Bismarck land district.....	120	120
DEVILS LAKE LAND DISTRICT.			
8454	Selected: Lot 4, sec. 2, T. 163 N., R. 79 W., 5th P. M.	41.41	40
	Base: SW. $\frac{1}{4}$ SW. $\frac{1}{4}$ sec. 27, T. 18 N., R. 10 E.		
8455	Selected: Lots 2, 3, sec. 28, T. 164 N., R. 78 W., 5th P. M.	93.16	80
	Base: E. $\frac{1}{2}$ NW. $\frac{1}{4}$ sec. 7, T. 18 N., R. 9 E.		
	Total, Devils Lake land district.....	134.57	120
GRAND FORKS LAND DISTRICT.			
8628	Selected: Lot 4, sec. 18, T. 151 N., R. 58 W., 5th P. M.	51	40
	Base: NE. $\frac{1}{4}$ SE. $\frac{1}{4}$ sec. 21, T. 18 N., R. 9 E.		
MINOT LAND DISTRICT.			
7637	Selected: SE. $\frac{1}{4}$ NE. $\frac{1}{4}$ sec. 5, T. 161 N., R. 98 W., 5th P. M.	40	40
	Base: NE. $\frac{1}{4}$ SW. $\frac{1}{4}$ sec. 5, T. 19 N., R. 10 E.		
7668	Selected: NE. $\frac{1}{4}$ NW. $\frac{1}{4}$ sec. 25, T. 150 N., R. 83 W., 5th P. M.	40	40
	Base: SW. $\frac{1}{4}$ NW. $\frac{1}{4}$ sec. 5, T. 19 N., R. 10 E.		
7833	Selected: SW. $\frac{1}{4}$ SW. $\frac{1}{4}$ sec. 2, T. 154 N., R. 96 W., 5th P. M.	40	40
	Base: SE. $\frac{1}{4}$ NW. $\frac{1}{4}$ sec. 5, T. 19 N., R. 10 E.		
12875	Selected: NE. $\frac{1}{4}$ NE. $\frac{1}{4}$ NW. $\frac{1}{4}$ NW. $\frac{1}{4}$ sec. 11, T. 162 N., R. 83 W., 5th P. M.	80	80
	Base: S. $\frac{1}{2}$ NW. $\frac{1}{4}$ sec. 1, T. 19 N., R. 10 E.		
	Total, Minot land district.....	200	200
TOTAL, NORTH DAKOTA, BY LAND DISTRICTS.			
	Bismarck.....	120	120
	Devils Lake.....	134.57	120
	Grand Forks.....	51	40
	Minot.....	200	200
	Total.....	505.57	480

## OKLAHOMA.

WOODWARD LAND DISTRICT.			
6325	Selected: SW. $\frac{1}{4}$ NW. $\frac{1}{4}$ sec. 33; NE. $\frac{1}{4}$ SW. $\frac{1}{4}$ sec. 34, T. 2 N., R. 1 E., C. M.	80	80
	Base: S. $\frac{1}{2}$ SE. $\frac{1}{4}$ sec. 33, T. 16 N., R. 11 E.		
6833	Selected: NW. $\frac{1}{4}$ NW. $\frac{1}{4}$ sec. 22, T. 5 N., R. 2 E., C. M.	40	40
	Base: NE. $\frac{1}{4}$ NW. $\frac{1}{4}$ sec. 29, T. 16 N., R. 11 E.		
6835	Selected: SW. $\frac{1}{4}$ SE. $\frac{1}{4}$ sec. 18, T. 4 N., R. 4 E., C. M.	40	40
	Base: NW. $\frac{1}{4}$ SE. $\frac{1}{4}$ sec. 29, T. 16 N., R. 11 E.		
10899	Selected: NW. $\frac{1}{4}$ NE. $\frac{1}{4}$ sec. 28, T. 2 N., R. 11 E.	40	40
	Base: NE. $\frac{1}{4}$ NW. $\frac{1}{4}$ sec. 7, T. 19 N., R. 10 E.		
10904	Selected: SW. $\frac{1}{4}$ SE. $\frac{1}{4}$ sec. 21, T. 2 N., R. 11 E.	40	40
	Base: SE. $\frac{1}{4}$ NW. $\frac{1}{4}$ sec. 7, T. 19 N., R. 10 E.		
	Total, Woodward land district.....	240	240
	Total, Oklahoma.....		

Unrestricted selections by Aztec Land and Cattle Company, etc.—Continued.

OREGON.

No.	Location.	Selected area.	Base area.
BURNS LAND DISTRICT.			
		<i>Acres.</i>	<i>Acres.</i>
7561	Selected: NE. $\frac{1}{4}$ NE. $\frac{1}{4}$ sec. 17, T. 29 S., R. 35 E., W. M. Base: SW. $\frac{1}{4}$ NW. $\frac{1}{4}$ sec. 3, T. 15 N., R. 11 E.	40	40
7579	Selected: Lot 11, sec. 4, T. 27 S., R. 30 E., W. M. Base: NE. $\frac{1}{4}$ SE. $\frac{1}{4}$ sec. 3, T. 15 N., R. 11 E.	39.97	40
10474	Selected: SE. $\frac{1}{4}$ NW. $\frac{1}{4}$ sec. 10, T. 28 S., R. 35 E., W. M. Base: Lot 3, sec. 19, T. 16 N., R. 9 E.	40	37.76
13069	Selected: SW. $\frac{1}{4}$ NW. $\frac{1}{4}$ sec. 21, T. 25 S., R. 4 E., W. M. Base: Lot 1, sec. 7, T. 19 N., R. 10 E.	40	36.45
	Total, Burns land district	159.97	154.21
LA GRANDE LAND DISTRICT.			
6552	Selected: Lot 3, sec. 1, T. 2 N., R. 39 E., and NE. $\frac{1}{4}$ NE. $\frac{1}{4}$ sec. 14, T. 3 N., R. 39 E., W. M. Base: S. $\frac{1}{2}$ NE. $\frac{1}{4}$ sec. 1, T. 18 N., R. 9 E.	79.62	80
7354	Selected: Lots 2 and 3 sec. 13, T. 6 N., R. 33 E., W. M. Base: N. $\frac{1}{2}$ SW. $\frac{1}{4}$ sec. 3, T. 19 N., R. 10 E.	101.08	80
7358	Selected: Lots 1 and 4 sec. 13, lots 2, 3, and 4 sec. 14, T. 6 N., R. 33 E., W. M. Base: SE. $\frac{1}{4}$ sec. 31, T. 18 N., R. 10 E.	155.86	160
10388	Selected: SW. $\frac{1}{4}$ NE. $\frac{1}{4}$ , N. $\frac{1}{2}$ SE. $\frac{1}{4}$ and SE. $\frac{1}{4}$ SE. $\frac{1}{4}$ sec. 9, T. 12 S., R. 34 E., W. M. Base: SE. $\frac{1}{4}$ sec. 13, T. 18 N., R. 9 E.	160	160
10390	Selected: N. W. $\frac{1}{4}$ SW. $\frac{1}{4}$ sec. 10, S. $\frac{1}{2}$ SE. $\frac{1}{4}$ sec. 11, SW. $\frac{1}{4}$ SW. $\frac{1}{4}$ sec. 12, T. 12 S., R. 34 E., W. M. Base: NE. $\frac{1}{4}$ sec. 13, T. 18 N., R. 9 E.	160	160
10609	Selected: W. $\frac{1}{2}$ SW. $\frac{1}{4}$ sec. 24, NW. $\frac{1}{4}$ NW. $\frac{1}{4}$ sec. 25, NE. $\frac{1}{4}$ NE. $\frac{1}{4}$ sec. 26, T. 12 S., R. 34 E., W. M. Base: SW. $\frac{1}{4}$ sec. 15, T. 18 N., R. 9 E.	160	160
10610	Selected: E. $\frac{1}{2}$ NE. $\frac{1}{4}$ SW. $\frac{1}{4}$ NE. $\frac{1}{4}$ NE. $\frac{1}{4}$ SE. $\frac{1}{4}$ sec. 23, T. 12 S., R. 34 E., W. M. Base: NW. $\frac{1}{4}$ sec. 15, T. 18 N., R. 9 E.	160	160
10672	Selected: SE. $\frac{1}{4}$ NW. $\frac{1}{4}$ and NE. $\frac{1}{4}$ SW. $\frac{1}{4}$ sec. 32, T. 10 S., R. 38 E., W. M. Base: N. $\frac{1}{2}$ SW. $\frac{1}{4}$ sec. 29, T. 16 N., R. 9 E.	80	80
11091	Selected: NW. $\frac{1}{4}$ NE. $\frac{1}{4}$ sec. 9, SW. $\frac{1}{4}$ NW. $\frac{1}{4}$ sec. 1, NW. $\frac{1}{4}$ NW. $\frac{1}{4}$ sec. 10, SE. $\frac{1}{4}$ SE. $\frac{1}{4}$ sec. 15, T. 12 S., R. 34 E., W. M. Base: SE. $\frac{1}{4}$ sec. 15, T. 18 N., R. 9 E.	160	160
11170	Selected: NW. $\frac{1}{4}$ NE. $\frac{1}{4}$ and SE. $\frac{1}{4}$ NE. $\frac{1}{4}$ sec. 8, SW. $\frac{1}{4}$ NW. $\frac{1}{4}$ sec. 12, and NE. $\frac{1}{4}$ NE. $\frac{1}{4}$ sec. 14, T. 11 S., R. 35 E. Base: NE. $\frac{1}{4}$ sec. 15, T. 18 N., R. 9 E.	160	160
11583	Selected: Lot 4 sec. 2, SW. $\frac{1}{4}$ NW. $\frac{1}{4}$ NE. $\frac{1}{4}$ SE. $\frac{1}{4}$ and NE. $\frac{1}{4}$ NW. $\frac{1}{4}$ sec. 14, T. 10 S., R. 38 E., W. M. Base: SE. $\frac{1}{4}$ sec. 23, T. 16 N., R. 9 E.	160.84	160
12732	Selected: E. $\frac{1}{2}$ SE. $\frac{1}{4}$ sec. 10, NW. $\frac{1}{4}$ SW. $\frac{1}{4}$ sec. 11, NW. $\frac{1}{4}$ NW. $\frac{1}{4}$ sec. 24, T. 11 S., R. 39 E., W. M. Base: NE. $\frac{1}{4}$ sec. 25, T. 16 N., R. 9 E.	160	160
12736	Selected: NE. $\frac{1}{4}$ NW. $\frac{1}{4}$ sec. 14, SW. $\frac{1}{4}$ SW. $\frac{1}{4}$ sec. 13, T. 11 S., R. 39 E., W. M. Base: S. $\frac{1}{2}$ SE. $\frac{1}{4}$ sec. 29, T. 16 N., R. 9 E.	80	80
12737	Selected: SE. $\frac{1}{4}$ NE. $\frac{1}{4}$ sec. 28, T. 9 S., R. 37 W., W. M. Base: SE. $\frac{1}{4}$ NE. $\frac{1}{4}$ sec. 33, T. 16 N., R. 9 E.	40	40
13084	Selected: E. $\frac{1}{2}$ NW. $\frac{1}{4}$ sec. 31, T. 10 S., R. 38 E., W. M. Base: S. $\frac{1}{2}$ SW. $\frac{1}{4}$ sec. 29, T. 16 N., R. 9 E.	80	80
	Total, La Grande land district	1,897.40	1,880
LAKEVIEW LAND DISTRICT.			
7493	Selected: Lot 4 sec. 31, T. 34 S., R. 46 E., W. M. Base: SW. $\frac{1}{4}$ SW. $\frac{1}{4}$ sec. 11, T. 19 N., R. 10 E.	39.97	40
7494	Selected: SE. $\frac{1}{4}$ NE. $\frac{1}{4}$ sec. 11, SW. $\frac{1}{4}$ NW. $\frac{1}{4}$ , N. $\frac{1}{2}$ SW. $\frac{1}{4}$ sec. 12, T. 35 S., R. 45 E., W. M. Base: SE. $\frac{1}{4}$ sec. 5, T. 19 N., R. 9 E.	160	160
8063	Selected: W. $\frac{1}{2}$ NE. $\frac{1}{4}$ sec. 13, SE. $\frac{1}{4}$ SW. $\frac{1}{4}$ sec. 20, SE. $\frac{1}{4}$ SE. $\frac{1}{4}$ sec. 29, E. $\frac{1}{2}$ NW. $\frac{1}{4}$ sec. 32, T. 21 S., R. 11 E.; lot 14 sec. 7, lot 8 sec. 31, NW. $\frac{1}{4}$ SE. $\frac{1}{4}$ sec. 32, T. 23 S., R. 11 E.; NE. $\frac{1}{4}$ NW. $\frac{1}{4}$ sec. 19, T. 26 S., R. 11 E.; SE. $\frac{1}{4}$ NW. $\frac{1}{4}$ sec. 35, SE. $\frac{1}{4}$ SE. $\frac{1}{4}$ sec. 25, T. 27 S., R. 9 E.; W. $\frac{1}{2}$ SW. $\frac{1}{4}$ , SE. $\frac{1}{4}$ NW. $\frac{1}{4}$ , NE. $\frac{1}{4}$ SW. $\frac{1}{4}$ sec. 29, T. 25 S., R. 12 E., W. M. Base: All sec. 25, T. 19 N., R. 10 E.	640	640
8096	Selected: Lot 3 sec. 31, T. 23 S., R. 11 E., W. M. Base: SE. $\frac{1}{4}$ NE. $\frac{1}{4}$ sec. 3, T. 15 N., R. 11 E.	40	40
8097	Selected: SW. $\frac{1}{4}$ SW. $\frac{1}{4}$ sec. 12, T. 28 S., R. 11 E. Base: SE. $\frac{1}{4}$ SW. $\frac{1}{4}$ sec. 1, T. 15 N., R. 11 E.	40	40
8098	Selected: SE. $\frac{1}{4}$ SW. $\frac{1}{4}$ sec. 12, T. 28 S., R. 11 E., W. M. Base: SE. $\frac{1}{4}$ SE. $\frac{1}{4}$ sec. 1, T. 15 N., R. 11 E.	40	40
8101	Selected: NE. $\frac{1}{4}$ SW. $\frac{1}{4}$ sec. 12, T. 28 S., R. 11 E., W. M. Base: Lot 3 sec. 7, T. 16, N., R. 10 E.	40	37.13

## Unrestricted selections by Aztec Land and Cattle Company, etc.—Continued.

## OREGON—Continued.

No.	Location.	Selected area.	Base area.
LAKEVIEW LAND DISTRICT—Continued.			
		<i>Acres.</i>	<i>Acres.</i>
8102	Selected: NW. $\frac{1}{4}$ SW. $\frac{1}{4}$ sec. 12, T. 28 S., R. 11 E., W. M	40	
	Base: SW. $\frac{1}{4}$ SE. $\frac{1}{4}$ sec. 1, T. 15 N., R. 11 E.		40
8149	Selected: SW. $\frac{1}{4}$ SW. $\frac{1}{4}$ sec. 27, NW. $\frac{1}{4}$ SW. $\frac{1}{4}$ sec. 29, T. 22 S., R. 11 E., W. M	80	
	Base: S. $\frac{1}{2}$ NE. $\frac{1}{4}$ sec. 1, T. 19 N., R. 9 E.		80
8150	Selected: SE. $\frac{1}{4}$ SW. $\frac{1}{4}$ sec. 5; SE. $\frac{1}{4}$ NE. $\frac{1}{4}$ NW. $\frac{1}{4}$ NW. $\frac{1}{4}$ sec. 7; W. $\frac{1}{2}$ W. $\frac{1}{2}$ , NE. $\frac{1}{4}$ NW. $\frac{1}{4}$ , SE. $\frac{1}{4}$ SW. $\frac{1}{4}$ , W. $\frac{1}{2}$ SE. $\frac{1}{4}$ , SE. $\frac{1}{4}$ SE. $\frac{1}{4}$ sec. 8; NW. $\frac{1}{4}$ , S. $\frac{1}{2}$ SW. $\frac{1}{4}$ N. $\frac{1}{2}$ SW. $\frac{1}{4}$ N. $\frac{1}{2}$ NE. $\frac{1}{4}$ SE. $\frac{1}{4}$ NE. $\frac{1}{4}$ sec. 17; E. $\frac{1}{2}$ E. $\frac{1}{2}$ , NW. $\frac{1}{4}$ NE. $\frac{1}{4}$ , NW. $\frac{1}{4}$ SE. $\frac{1}{4}$ , E. $\frac{1}{2}$ W. $\frac{1}{2}$ lots 1, 2, and 4 sec. 18; lot 1, E. $\frac{1}{2}$ NW. $\frac{1}{4}$ NE. $\frac{1}{4}$ NE. $\frac{1}{4}$ sec. 19; W. $\frac{1}{2}$ W. $\frac{1}{2}$ E. $\frac{1}{2}$ NW. $\frac{1}{4}$ sec. 20; SE. $\frac{1}{4}$ NW. $\frac{1}{4}$ S. $\frac{1}{2}$ NE. $\frac{1}{4}$ N. $\frac{1}{2}$ SE. $\frac{1}{4}$ SW. $\frac{1}{4}$ SE. $\frac{1}{4}$ sec. 21; W. $\frac{1}{2}$ NW. $\frac{1}{4}$ NW. $\frac{1}{4}$ SW. $\frac{1}{4}$ sec. 27; NW. $\frac{1}{4}$ NW. $\frac{1}{4}$ E. $\frac{1}{2}$ SE. $\frac{1}{4}$ , S. $\frac{1}{2}$ SW. $\frac{1}{4}$ sec. 29; SE. $\frac{1}{4}$ NE. $\frac{1}{4}$ SE. $\frac{1}{4}$ sec. 30; and E. $\frac{1}{2}$ W. $\frac{1}{2}$ , NE. $\frac{1}{4}$ , lot 4, sec. 31, T. 22 S., R. 11 E., W. M	2,880.27	
	Base: All secs. 21, 23, and E. $\frac{1}{2}$ sec. 19, T. 19 N., R. 10 E.; all secs. 9 and 23, T. 16 N., R. 10 E.		2,880
8151	Selected: S. $\frac{1}{2}$ NW. $\frac{1}{4}$ , SW. $\frac{1}{4}$ sec. 5; E. $\frac{1}{2}$ lots 17, 18, and 19 sec. 7; W. $\frac{1}{2}$ NW. $\frac{1}{4}$ NE. $\frac{1}{4}$ NW. $\frac{1}{4}$ , NW. $\frac{1}{4}$ SW. $\frac{1}{4}$ sec. 8; W. $\frac{1}{2}$ NW. $\frac{1}{4}$ NW. $\frac{1}{4}$ SW. $\frac{1}{4}$ sec. 17; lot 20, NE. $\frac{1}{4}$ N. $\frac{1}{2}$ SE. $\frac{1}{4}$ sec. 18; SW. $\frac{1}{4}$ SE. $\frac{1}{4}$ , E. $\frac{1}{2}$ E. $\frac{1}{2}$ , lots 1 and 19 sec. 19; SE. $\frac{1}{4}$ S. $\frac{1}{2}$ NE. $\frac{1}{4}$ sec. 6; NE. $\frac{1}{4}$ NE. $\frac{1}{4}$ S. $\frac{1}{2}$ SE. $\frac{1}{4}$ sec. 29; NE. $\frac{1}{4}$ lots 1, 3, 8, and 19, and 20, sec. 30; E. $\frac{1}{2}$ SE. $\frac{1}{4}$ , NE. $\frac{1}{4}$ sec. 31; N. $\frac{1}{2}$ , W. $\frac{1}{2}$ SW. $\frac{1}{4}$ NE. $\frac{1}{4}$ SE. $\frac{1}{4}$ sec. 32; NW. $\frac{1}{4}$ NW. $\frac{1}{4}$ , N. $\frac{1}{2}$ SW. $\frac{1}{4}$ sec. 33, T. 23 S., R. 11 E.; SE. $\frac{1}{4}$ sec. 31, T. 22 S., R. 11 E., W. M	3,200	
	Base: All secs. 11, 13, 15, 17, and 21, T. 16 N., R. 10 E.		3,200
8152	Selected: Lots 8, 9, 16, and 17 sec. 19, T. 23 S., R. 11 E., W. M	160	
	Base: SW. $\frac{1}{4}$ sec. 3, T. 19 N., R. 9 E.		160
8153	Selected: SW. $\frac{1}{4}$ SE. $\frac{1}{4}$ sec. 33, T. 22 S., R. 11 E.; S. $\frac{1}{2}$ SE. $\frac{1}{4}$ sec. 18, lots 2, 7, 10, 11, and 20 sec. 19, T. 23 S., R. 11 E., W. M	320	
	Base: SE. $\frac{1}{4}$ and SW. $\frac{1}{4}$ sec. 1, T. 19 N., R. 9 E.		320
8171	Selected: Lot 4 sec. 18, SW. $\frac{1}{4}$ NE. $\frac{1}{4}$ sec. 19, T. 26 S., R. 11 E., W. M	89.39	
	Base: E. $\frac{1}{2}$ SW. $\frac{1}{4}$ sec. 21, T. 18 N., R. 9 E.		80
8172	Selected: N. $\frac{1}{2}$ NE. $\frac{1}{4}$ , lots 1 and 2 sec. 19, T. 26 S., R. 11 E., W. M	178.63	
	Base: SE. $\frac{1}{4}$ sec. 7, T. 16 N., R. 10 E.		160
8178	Selected: W. $\frac{1}{2}$ SW. $\frac{1}{4}$ sec. 27, T. 23 S., R. 11 E., W. M	80	
	Base: E. $\frac{1}{2}$ SW. $\frac{1}{4}$ sec. 19, T. 16 N., R. 10 E.		80
8179	Selected: SE. $\frac{1}{4}$ NE. $\frac{1}{4}$ sec. 13, T. 27 S., R. 10 E., W. M	40	
	Base: SE. $\frac{1}{4}$ NW. $\frac{1}{4}$ sec. 1, T. 17 N., R. 11 E.		40
8182	Selected: W. $\frac{1}{2}$ E. $\frac{1}{2}$ sec. 33, T. 23 S., R. 11 E., W. M	160	
	Base: NE. $\frac{1}{4}$ sec. 19, T. 16 N., R. 10 E.		160
8184	Selected: SW. $\frac{1}{4}$ NE. $\frac{1}{4}$ , E. $\frac{1}{2}$ SW. $\frac{1}{4}$ , lot 3 sec. 30, T. 27 S., R. 10 E., W. M	160	
	Base: SE. $\frac{1}{4}$ sec. 5, T. 16 N., R. 10 E.		160
8185	Selected: SE. $\frac{1}{4}$ SW. $\frac{1}{4}$ sec. 15, NE. $\frac{1}{4}$ NW. $\frac{1}{4}$ sec. 22, SE. $\frac{1}{4}$ SW. $\frac{1}{4}$ sec. 27, NE. $\frac{1}{4}$ NW. $\frac{1}{4}$ sec. 34, T. 27 S., R. 10 E., W. M	160	
	Base: SE. $\frac{1}{4}$ sec. 3, T. 16 N., R. 10 E.		160
8186	Selected: E. $\frac{1}{2}$ NW. $\frac{1}{4}$ lot 2, sec. 30, T. 27 S., R. 10 E.; lot 3 sec. 2, T. 28 S., R. 10 E., W. M	159.94	
	Base: SW. $\frac{1}{4}$ sec. 3, T. 16 N., R. 10 E.		160
8187	Selected: SW. $\frac{1}{4}$ SE. $\frac{1}{4}$ sec. 12, W. $\frac{1}{2}$ NE. $\frac{1}{4}$ sec. 13, NW. $\frac{1}{4}$ SW. $\frac{1}{4}$ sec. 25, T. 27 S., R. 10 E., W. M	160	
	Base: SW. $\frac{1}{4}$ sec. 1, T. 16 N., R. 10 E.		160
8188	Selected: SW. $\frac{1}{4}$ SE. $\frac{1}{4}$ sec. 3, SE. $\frac{1}{4}$ NW. $\frac{1}{4}$ sec. 11, NE. $\frac{1}{4}$ NE. $\frac{1}{4}$ sec. 19, NW. $\frac{1}{4}$ NE. $\frac{1}{4}$ sec. 23, T. 27 S., R. 10 E., W. M	160	
	Base: NE. $\frac{1}{4}$ sec. 7, T. 16 N., R. 10 E.		160
8189	Selected: SE. $\frac{1}{4}$ NE. $\frac{1}{4}$ sec. 20, SW. $\frac{1}{4}$ NW. $\frac{1}{4}$ sec. 21, NW. $\frac{1}{4}$ SW. $\frac{1}{4}$ sec. 23, SW. $\frac{1}{4}$ NW. $\frac{1}{4}$ sec. 26, T. 27 S., R. 10 E., W. M	160	
	Base: SW. $\frac{1}{4}$ sec. 5, T. 16 N., R. 10 E.		160
8190	Selected: SW. $\frac{1}{4}$ NW. $\frac{1}{4}$ sec. 13, SW. $\frac{1}{4}$ SW. $\frac{1}{4}$ sec. 23, T. 28 S., R. 9 E., W. M	80	
	Base: E. $\frac{1}{2}$ NW. $\frac{1}{4}$ sec. 19, T. 16 N., R. 10 E.		80
8191	Selected: Lot 1, sec. 2, T. 28 S., R. 10 E., N. $\frac{1}{2}$ NW. $\frac{1}{4}$ sec. 11, lot 4 sec. 30, T. 27 S., R. 10 E., W. M	160.02	
	Base: SE. $\frac{1}{4}$ sec. 1, T. 16 N., R. 10 E.		160
8197	Selected: Lots 3 & 6 sec. 7, T. 23 S., R. 11 E., W. M	80	
	Base: S. $\frac{1}{2}$ SE. $\frac{1}{4}$ sec. 5, T. 16 N., R. 11 E.		80
8198	Selected: SW. $\frac{1}{4}$ NE. $\frac{1}{4}$ sec. 17, T. 23 S., R. 11 E., W. M	40	
	Base: SE. $\frac{1}{4}$ NW. $\frac{1}{4}$ sec. 3, T. 17 N., R. 11 E.		40
8199	Selected: SW. $\frac{1}{4}$ SE. $\frac{1}{4}$ sec. 15, W. $\frac{1}{2}$ NW. $\frac{1}{4}$ , NW. $\frac{1}{4}$ SW. $\frac{1}{4}$ sec. 22, T. 22 S., R. 11 E., W. M	160	
	Base: SE. $\frac{1}{4}$ sec. 31, T. 16 N., R. 10 E.		160
8200	Selected: Lot 20 sec. 31, T. 23 S., R. 11 E., W. M	40	
	Base: SE. $\frac{1}{4}$ NE. $\frac{1}{4}$ sec. 5, T. 17 N., R. 11 E.		40
8201	Selected: SW. $\frac{1}{4}$ SE. $\frac{1}{4}$ , E. $\frac{1}{2}$ SW. $\frac{1}{4}$ , SW. $\frac{1}{4}$ SW. $\frac{1}{4}$ sec. 28, T. 23 S., R. 11 E., W. M	160	
	Base: SE. $\frac{1}{4}$ sec. 19, T. 16 N., R. 10 E.		160
8202	Selected: Lots 7 & 16 sec. 6, lots 4, 5, & 12 sec. 7, T. 23 S., R. 11 E., W. M	171.73	
	Base: NE. $\frac{1}{4}$ sec. 35, T. 19 N., R. 9 E.		160
8203	Selected: Lots 14 & 17 sec. 6, T. 23 S., R. 11 E., W. M	80	
	Base: S. $\frac{1}{2}$ SE. $\frac{1}{4}$ sec. 3, T. 16 N., R. 11 E.		80



Unrestricted selections by Aztec Land and Cattle Company, etc.—Continued.

OREGON—Continued.

No.	Location.	Selected area.	Base area.
LAKEVIEW LAND DISTRICT—Continued.			
8204	Selected: NE. $\frac{1}{4}$ NE. $\frac{1}{4}$ , S. $\frac{1}{2}$ SW. $\frac{1}{4}$ , SW. $\frac{1}{4}$ SE. $\frac{1}{4}$ sec. 17, T. 23 S., R. 11 E., W. M.	Acres. 160	Acres. 160
	Base: NE. $\frac{1}{4}$ sec. 31, T. 19 N., R. 9 E.		
8205	Selected: Lots 11 & 13 sec. 6, T. 23 S., R. 11 E., W. M.	80	80
	Base: S. $\frac{1}{2}$ SW. $\frac{1}{4}$ sec. 1, T. 16 N., R. 11 E.		
8206	Selected: SW. $\frac{1}{4}$ SE. $\frac{1}{4}$ , SE. $\frac{1}{4}$ SW. $\frac{1}{4}$ sec. 8, T. 23 S., R. 11 E., W. M.	80	80
	Base: E. $\frac{1}{2}$ NW. $\frac{1}{4}$ sec. 7, T. 17 N., R. 11 E.		
8207	Selected: NE. $\frac{1}{4}$ NW. $\frac{1}{4}$ SW. $\frac{1}{4}$ SE. $\frac{1}{4}$ sec. 21, T. 22 S., R. 11 E., NE. $\frac{1}{4}$ SW. $\frac{1}{4}$ sec. 4, T. 25 S., R. 9 E., W. M.	160	160
	Base: NE. $\frac{1}{4}$ sec. 31, T. 16 N., R. 10 E.		
8208	Selected: NW. $\frac{1}{4}$ NE. $\frac{1}{4}$ sec. 24, T. 26 S., R. 10 E., W. M.	40	40
	Base: SW. $\frac{1}{4}$ NW. $\frac{1}{4}$ sec. 1, T. 17 N., R. 11 E.		
8209	Selected: Lots 9 & 10 sec. 6, T. 23 S., R. 11 E., W. M.	80	80
	Base: S. $\frac{1}{2}$ SE. $\frac{1}{4}$ sec. 1, T. 16 N., R. 11 E.		
8210	Selected: NE. $\frac{1}{4}$ SW. $\frac{1}{4}$ sec. 29, SE. $\frac{1}{4}$ NE. $\frac{1}{4}$ sec. 20, T. 22 S., R. 11 E., W. M.	80	80
	Base: E. $\frac{1}{2}$ NW. $\frac{1}{4}$ sec. 31, T. 16 N., R. 10 E.		
8211	Selected: NE. $\frac{1}{4}$ SE. $\frac{1}{4}$ , SE. $\frac{1}{4}$ NE. $\frac{1}{4}$ sec. 12, T. 23 S., R. 10 E., W. M.	80	80
	Base: S. $\frac{1}{2}$ SW. $\frac{1}{4}$ sec. 33, T. 18 N., R. 10 E.		
8212	Selected: N. $\frac{1}{2}$ SE. $\frac{1}{4}$ sec. 5, T. 23 S., R. 11 E., W. M.	80	80
	Base: S. $\frac{1}{2}$ SE. $\frac{1}{4}$ sec. 31, T. 16 N., R. 11 E.		
8213	Selected: Lots 7 and 8, sec. 7, T. 23 S., R. 11 E., W. M.	80	80
	Base: S. $\frac{1}{2}$ SW. $\frac{1}{4}$ sec. 5, T. 16 N., R. 41 E.		
8214	Selected: Lots 2 and 3, sec. 5, lots 4, 5, 6, and 8, sec. 6, T. 23 S., R. 11 E., W. M.	176.64	160
	Base: SE. $\frac{1}{4}$ sec. 31, T. 19 N., R. 9 E.		
8215	Selected: SW. $\frac{1}{4}$ NE. $\frac{1}{4}$ sec. 5, T. 23 S., R. 11 E., W. M.	40	40
	Base: SE. $\frac{1}{4}$ NE. $\frac{1}{4}$ sec. 3, T. 17 N., R. 11 E.		
8216	Selected: NW. $\frac{1}{4}$ NE. $\frac{1}{4}$ , NE. $\frac{1}{4}$ NW. $\frac{1}{4}$ sec. 17, T. 23 S., R. 11 E., W. M.	80	80
	Base: E. $\frac{1}{2}$ SW. $\frac{1}{4}$ sec. 7, T. 17 N., R. 11 E.		
8217	Selected: Lots 1 and 2, sec. 7, T. 23 S., R. 11 E., W. M.	80	80
	Base: S. $\frac{1}{2}$ SW. $\frac{1}{4}$ sec. 3, T. 16 N., R. 11 E.		
8218	Selected: NW. $\frac{1}{4}$ NW. $\frac{1}{4}$ and NW. $\frac{1}{4}$ SW. $\frac{1}{4}$ sec. 29, T. 23 S., R. 11 E., W. M.	80	80
	Base: S. $\frac{1}{2}$ NE. $\frac{1}{4}$ sec. 1, T. 17 N., R. 11 E.		
8219	Selected: S. $\frac{1}{2}$ SW. $\frac{1}{4}$ sec. 33, T. 23 S., R. 11 E., W. M.	80	80
	Base: E. $\frac{1}{2}$ NW. $\frac{1}{4}$ sec. 31, T. 17 N., R. 11 E.		
8220	Selected: Lot 19, sec. 31, T. 23 S., R. 11 E., W. M.	40	40
	Base: SW. $\frac{1}{4}$ NE. $\frac{1}{4}$ sec. 3, T. 17 N., R. 11 E.		
8221	Selected: S. $\frac{1}{2}$ SE. $\frac{1}{4}$ sec. 32, T. 23 S., R. 11 E., W. M.	80	80
	Base: E. $\frac{1}{2}$ SW. $\frac{1}{4}$ sec. 31, T. 16 N., R. 10 E.		
8222	Selected: SE. $\frac{1}{4}$ NW. $\frac{1}{4}$ , NE. $\frac{1}{4}$ SW. $\frac{1}{4}$ sec. 17, T. 23 S., R. 11 E., W. M.	80	80
	Base: E. $\frac{1}{2}$ SW. $\frac{1}{4}$ sec. 31, T. 17 N., R. 11 E.		
8223	Selected: Lot 1, sec. 31, T. 23 S., R. 11 E., W. M.	40	40
	Base: SW. $\frac{1}{4}$ NW. $\frac{1}{4}$ sec. 3, T. 17 N., R. 11 E.		
8239	Selected: SW. $\frac{1}{4}$ NE. $\frac{1}{4}$ and NE. $\frac{1}{4}$ SW. $\frac{1}{4}$ sec. 27, T. 30 S., R. 15 E., W. M.	80	80
	Base: S. $\frac{1}{2}$ SW. $\frac{1}{4}$ sec. 35, T. 19 N., R. 10 E.		
8240	Selected: SE. $\frac{1}{4}$ SW. $\frac{1}{4}$ sec. 1, T. 23 S., R. 10 E., W. M.	40	40
	Base: SE. $\frac{1}{4}$ NW. $\frac{1}{4}$ sec. 5, T. 17 N., R. 11 E.		
8241	Selected: SE. $\frac{1}{4}$ NW. $\frac{1}{4}$ sec. 8, T. 23 S., R. 11 E., W. M.	40	40
	Base: SE. $\frac{1}{4}$ NW. $\frac{1}{4}$ sec. 1, T. 15 N., R. 11 E.		
8242	Selected: Lot 11, sec. 7, T. 23 S., R. 11 E., W. M.	40	40
	Base: NE. $\frac{1}{4}$ SE. $\frac{1}{4}$ sec. 1, T. 15 N., R. 11 E.		
8243	Selected: N. $\frac{1}{2}$ SE. $\frac{1}{4}$ and SW. $\frac{1}{4}$ SE. $\frac{1}{4}$ sec. 21, W. $\frac{1}{2}$ NE. $\frac{1}{4}$ , SE. $\frac{1}{4}$ NW. $\frac{1}{4}$ , and W. $\frac{1}{2}$ NW. $\frac{1}{4}$ sec. 28, T. 37 S., R. 13 E., W. M.	320	320
	Base: N. $\frac{1}{2}$ sec. 15, T. 19 N., R. 9 E.		
8245	Selected: Lot 12, sec. 6, T. 23 S., R. 11 E., W. M.	40	40
	Base: SW. $\frac{1}{4}$ NW. $\frac{1}{4}$ sec. 5, T. 17 N., R. 11 E.		
8246	Selected: W. $\frac{1}{2}$ SE. $\frac{1}{4}$ sec. 20, NE. $\frac{1}{4}$ NW. $\frac{1}{4}$ E. $\frac{1}{2}$ NE. $\frac{1}{4}$ sec. 29, NW. $\frac{1}{4}$ NE. $\frac{1}{4}$ sec. 32, T. 21 S., R. 11 E.; S. $\frac{1}{2}$ NE. $\frac{1}{4}$ , S. $\frac{1}{2}$ SW. $\frac{1}{4}$ , NW. $\frac{1}{4}$ SW. $\frac{1}{4}$ sec. 4, SE. $\frac{1}{4}$ NE. $\frac{1}{4}$ , E. $\frac{1}{2}$ SE. $\frac{1}{4}$ sec. 5, W. $\frac{1}{2}$ SW. $\frac{1}{4}$ sec. 9, T. 22 S., R. 11 E., W. M.	646	640
	Base: All sec. 11, T. 19 N., R. 9 E.		
8247	Selected: NE. $\frac{1}{4}$ SE. $\frac{1}{4}$ sec. 6, T. 30 S., R. 16 E., W. M.	40	37.56
	Base: Lot 4, sec. 7, T. 15 N., R. 9 E.		
8248	Selected: E. $\frac{1}{2}$ NE. $\frac{1}{4}$ sec. 27, T. 30 S., R. 15 E., W. M.	80	80
	Base: E. $\frac{1}{2}$ NW. $\frac{1}{4}$ sec. 7, T. 19 N., R. 9 E.		
8250	Selected: Lots 1 and 2, sec. 6, T. 23 S., R. 11 E., W. M.	56.17	53.39
	Base: SE. $\frac{1}{4}$ SW. $\frac{1}{4}$ sec. 11, T. 19 N., R. 10 E.; lots 1, 2, 3, and 4, sec. 5, T. 16 N., R. 10 E., G. and S. R. M.		
8251	Selected: Lot 18, sec. 6, T. 23 S., R. 11 E., W. M.	40	40
	Base: SE. $\frac{1}{4}$ NE. $\frac{1}{4}$ sec. 1, T. 15 N., R. 11 E.		
8252	Selected: N. $\frac{1}{2}$ sec. 21, T. 37 S., R. 13 E., W. M.	320	320
	Base: N. $\frac{1}{2}$ sec. 25, T. 19 N., R. 9 E.		
8253	Selected: SW. $\frac{1}{4}$ NE. $\frac{1}{4}$ sec. 2, T. 35 S., R. 45 E., W. M.	40	36.48
	Base: Lot 2, sec. 7, T. 19 N., R. 10 E.		
8254	Selected: SW. $\frac{1}{4}$ SW. $\frac{1}{4}$ sec. 8, T. 23 S., R. 11 E., W. M.	40	40
	Base: SW. $\frac{1}{4}$ NW. $\frac{1}{4}$ sec. 1, T. 15 N., R. 11 E.		

## Unrestricted selections by Aztec Land and Cattle Company, etc.—Continued.

## OREGON—Continued.

No.	Location.	Selected area.	Base area.
LAKEVIEW LAND DISTRICT—Continued.			
8256	Selected: E. $\frac{1}{2}$ NE. $\frac{1}{4}$ , SE. $\frac{1}{4}$ and E. $\frac{1}{2}$ SW. $\frac{1}{4}$ sec. 32, T. 21 S., R. 11 E., W. M.	Acres. 320	Acres.
	Base: S. $\frac{1}{2}$ sec. 13, T. 19 N., R. 9 E.		320
8257	Selected: SW. $\frac{1}{4}$ NE. $\frac{1}{4}$ sec. 32, T. 21 S., R. 11 E., W. M.	40	
	Base: SE. $\frac{1}{4}$ NW. $\frac{1}{4}$ sec. 3, T. 15 N., R. 11 E.		40
8258	Selected: SW. $\frac{1}{4}$ NE. $\frac{1}{4}$ sec. 17, T. 22 S., R. 11 E., W. M.	40	
	Base: NW. $\frac{1}{4}$ SE. $\frac{1}{4}$ sec. 1, T. 15 N., R. 11 E.		40
8259	Selected: NW. $\frac{1}{4}$ NE. $\frac{1}{4}$ sec. 8, T. 23 S., R. 11 E., W. M.	40	
	Base: SW. $\frac{1}{4}$ NE. $\frac{1}{4}$ sec. 1, T. 15 N., R. 11 E.		40
8260	Selected: Lots 1 and 4 and SE. $\frac{1}{4}$ NE. $\frac{1}{4}$ sec. 5, lot 15 sec. 5, lot 13 sec. 7, NW. $\frac{1}{4}$ SE. $\frac{1}{4}$ sec. 17, lot 18 sec. 18, lot 18 sec. 19, W. $\frac{1}{2}$ SW. $\frac{1}{4}$ sec. 20, SW. $\frac{1}{4}$ NW. $\frac{1}{4}$ sec. 29, lot 4 sec. 30, W. $\frac{1}{2}$ SE. $\frac{1}{4}$ sec. 31, NE. $\frac{1}{4}$ SW. $\frac{1}{4}$ sec. 32, E. $\frac{1}{2}$ NW. $\frac{1}{4}$ sec. 33, T. 23 S., R. 11 E., W. M.	642.33	
	Base: All sec. 35, T. 16 N., R. 10 E.		640
8261	Selected: S. $\frac{1}{2}$ SE. $\frac{1}{4}$ sec. 30, T. 34 S., R. 46 E., W. M.	80	
	Base: E. $\frac{1}{2}$ SW. $\frac{1}{4}$ sec. 7, T. 16 N., R. 9 E.		80
8262	Selected: NW. $\frac{1}{4}$ NE. $\frac{1}{4}$ , E. $\frac{1}{2}$ NW. $\frac{1}{4}$ , and NE. $\frac{1}{4}$ SW. $\frac{1}{4}$ sec. 31, T. 34 S., R. 46 E., W. M.	160	
	Base: SE. $\frac{1}{4}$ sec. 5, T. 15 N., R. 11 E.		160
8363	Selected: E. $\frac{1}{2}$ SW. $\frac{1}{4}$ sec. 6, T. 37 S., R. 33 E., W. M.	80	
	Base: N. $\frac{1}{2}$ SE. $\frac{1}{4}$ sec. 29, T. 16 N., R. 9 E.		80
10954	Selected: NW. $\frac{1}{4}$ SE. $\frac{1}{4}$ sec. 9, T. 35 S., R. 45 E., W. M.	40	
	Base: SW. $\frac{1}{4}$ NE. $\frac{1}{4}$ sec. 17, T. 17 N., R. 9 E.		40
10955	Selected: SW. $\frac{1}{4}$ SE. $\frac{1}{4}$ sec. 9, T. 35 S., R. 45 E., W. M.	40	
	Base: NW. $\frac{1}{4}$ NE. $\frac{1}{4}$ sec. 17, T. 17 N., R. 9 E.		40
10956	Selected: NE. $\frac{1}{4}$ SE. $\frac{1}{4}$ sec. 9, T. 35 S., R. 45 E., W. M.	40	
	Base: NE. $\frac{1}{4}$ NE. $\frac{1}{4}$ sec. 17, T. 17 N., R. 9 E.		40
	Total, Lakeview land district	15,195.52	15,127
OREGON CITY LAND DISTRICT.			
7347	Selected: Lot 2, sec. 4, T. 11 S., R. 2 W., W. M.	41.76	
	Base: SE. $\frac{1}{4}$ NE. $\frac{1}{4}$ sec. 7, T. 19 N., R. 10 E.		40
7474	Selected: SW. $\frac{1}{4}$ SE. $\frac{1}{4}$ sec. 10, T. 8 S., R. 2 E., and SE. $\frac{1}{4}$ SW. $\frac{1}{4}$ sec. 7, T. 6 N., R. 7 W., W. M.	80	
	Base: S. $\frac{1}{2}$ NE. $\frac{1}{4}$ sec. 35, T. 19 N., R. 10 E.		80
7477	Selected: SE. $\frac{1}{4}$ NE. $\frac{1}{4}$ sec. 3, T. 3 N., R. 6 W., W. M.	40	
	Base: NE. $\frac{1}{4}$ NW. $\frac{1}{4}$ sec. 19, T. 19 N., R. 10 E.		40
7550	Selected: W. $\frac{1}{2}$ SE. $\frac{1}{4}$ , SE. $\frac{1}{4}$ SE. $\frac{1}{4}$ and W. $\frac{1}{2}$ sec. 9, SW. $\frac{1}{4}$ SE. $\frac{1}{4}$ NW. $\frac{1}{4}$ sec. 10, T. 2 N., R. 7 W., W. M.	640	
	Base: All sec. 17, T. 19 N., R. 10 E.		640
8364	Selected: S. $\frac{1}{2}$ SE. $\frac{1}{4}$ sec. 14, N. $\frac{1}{2}$ NE. $\frac{1}{4}$ sec. 23, T. 4 N., R. 7 W., W. M.	160	
	Base: S. $\frac{1}{2}$ NW. $\frac{1}{4}$ and N. $\frac{1}{2}$ SW. $\frac{1}{4}$ sec. 11, T. 15 N., R. 9 E.		160
	Total, Oregon City land district	961.76	960
ROSEBURG LAND DISTRICT.			
7462	Selected: NW. $\frac{1}{4}$ SE. $\frac{1}{4}$ and NE. $\frac{1}{4}$ SW. $\frac{1}{4}$ sec. 18, T. 33 S., R. 4 W., W. M.	80	
	Base: S. $\frac{1}{2}$ SW. $\frac{1}{4}$ sec. 33, T. 19 N., R. 10 E.		80
7468	Selected: Lots 1, 2, 7, and 8, sec. 26, T. 21 S., R. 2 W., W. M.	161.78	
	Base: NE. $\frac{1}{4}$ sec. 31, T. 19 N., R. 10 E.		160
7554	Selected: W. $\frac{1}{2}$ NE. $\frac{1}{4}$ sec. 22, W. $\frac{1}{2}$ NW. $\frac{1}{4}$ sec. 10, T. 21 S., R. 9 W.; SE. $\frac{1}{4}$ sec. 26, T. 23 S., R. 10 W., W. M.	320	
	Base: S. $\frac{1}{2}$ sec. 29, T. 19 N., R. 10 E.		320
7641	Selected: SW. $\frac{1}{4}$ NW. $\frac{1}{4}$ sec. 17, SW. $\frac{1}{4}$ NE. $\frac{1}{4}$ sec. 20, T. 31 S., R. 13 W., W. M.	80	
	Base: S. $\frac{1}{2}$ NW. $\frac{1}{4}$ sec. 5, T. 15 N., R. 9 E.		80
7643	Selected: SW. $\frac{1}{4}$ SW. $\frac{1}{4}$ sec. 28, T. 31 S., R. 4 W.; SE. $\frac{1}{4}$ NE. $\frac{1}{4}$ sec. 20, T. 23 S., R. 12 W., W. M.	80	
	Base: E. $\frac{1}{2}$ NW. $\frac{1}{4}$ sec. 7, T. 15 N., R. 9 E.		80
7644	Selected: NE. $\frac{1}{4}$ NE. $\frac{1}{4}$ sec. 14, T. 19 S., R. 8 W., W. M.	40	
	Base: Lot 4, sec. 7, T. 10 N., R. 10 E.		37.16
7808	Selected: NE. $\frac{1}{4}$ NW. $\frac{1}{4}$ sec. 23, T. 24 S., R. 13 W., W. M.	40	
	Base: Lot 3 sec. 7, T. 19 N., R. 10 E.		36.51
7815	Selected: E. $\frac{1}{2}$ W. $\frac{1}{2}$ sec. 30, T. 15 S., R. 3 E., W. M.	160	
	Base: Lots 1, 2, 3, and 4, sec. 19, T. 18 N., R. 9 E.		155.74
7826	Selected: NE. $\frac{1}{4}$ NW. $\frac{1}{4}$ , NE. $\frac{1}{4}$ SW. $\frac{1}{4}$ , SW. $\frac{1}{4}$ NE. $\frac{1}{4}$ , and NE. $\frac{1}{4}$ NE. $\frac{1}{4}$ sec. 18, T. 15 S., R. 3 E., W. M.	160	
	Base: NE. $\frac{1}{4}$ sec. 31, T. 17 N., R. 9 E.		160
7827	Selected: Lots 1, 2, 3, and 4 sec. 4, lot 1 sec. 5, S. $\frac{1}{2}$ SE. $\frac{1}{4}$ sec. 12, T. 15 S., R. 3 E., W. M.	164.44	
	Base: Lots 1, 2, 3, and 4 sec. 5, T. 16 N., R. 9 E.		157.28
7852	Selected: Lots 3, 4, SE. $\frac{1}{4}$ SW. $\frac{1}{4}$ , NW. $\frac{1}{4}$ SE. $\frac{1}{4}$ sec. 18, NW. $\frac{1}{2}$ SW. $\frac{1}{4}$ sec. 28, T. 15 S., R. 3 E., W. M.	166.89	
	Base: Lots 1, 2, 3, and 4 sec. 5, T. 17 N., R. 10 E.		159.78

Unrestricted selections by Aztec Land and Cattle Company, etc.—Continued.

OREGON—Continued.

No.	Location.	Selected area.	Base area.
ROSEBURG LAND DISTRICT—Continued.			
7853	Selected: NW. $\frac{1}{4}$ NE. $\frac{1}{4}$ , SE. $\frac{1}{4}$ NE. $\frac{1}{4}$ sec. 20, SE. $\frac{1}{4}$ SW. sec. 28, NW. $\frac{1}{4}$ NE. $\frac{1}{4}$ sec. 33, T. 15 S., R. 3 E., W. M. Base: Lots 1, 2, 3, and 4 sec. 7, T. 17 N., R. 9 E.	Acres. 160	Acres. 157.54
7854	Selected: NE. $\frac{1}{4}$ NE. $\frac{1}{4}$ sec. 22, SE. $\frac{1}{4}$ SE. $\frac{1}{4}$ sec. 18, SE. $\frac{1}{4}$ SE. $\frac{1}{4}$ and NW. $\frac{1}{4}$ SE. $\frac{1}{4}$ sec. 17, T. 15 S., R. 3 E., W. M. Base: Lots 1, 2, 3, and 4, sec. 3, T. 15 N., R. 11 E.	160	158.80
7855	Selected: SE. $\frac{1}{4}$ sec. 30, T. 15 S., R. 3 E., W. M. Base: Lots 1, 2, 3, and 4 sec. 31, T. 18 N., R. 10 E.	160	157.55
7856	Selected: Lots 3 and 4 sec. 30, NE. $\frac{1}{4}$ SW. $\frac{1}{4}$ sec. 21, NE. $\frac{1}{4}$ NE. $\frac{1}{4}$ sec. 33, NW. $\frac{1}{4}$ NW. $\frac{1}{4}$ sec. 34, T. 15 S., R. 3 E., W. M. Base: Lots 1, 2, 3, and 4 sec. 31, T. 17 N., R. 9 E.	165.63	159.72
7857	Selected: Lots 1 and 2 SE. $\frac{1}{4}$ NW. $\frac{1}{4}$ sec. 18, NE. $\frac{1}{4}$ NW. $\frac{1}{4}$ , SW. $\frac{1}{4}$ NE. $\frac{1}{4}$ sec. 34, T. 15 S., R. 3 E., W. M. Base: Lots 1, 2, 3, and 4 sec. 1, T. 15 N., R. 11 E.	167.75	159.52
7859	Selected: SW. $\frac{1}{4}$ SW. $\frac{1}{4}$ sec. 28, T. 15 S., R. 3 E., W. M. Base: Lot 3, sec. 31, T. 16 N., R. 10 E.	40	37.42
7861	Selected: NW. $\frac{1}{4}$ sec. 21, T. 15 S., R. 3 E., W. M. Base: Lots 1, 2, 3, and 4, sec. 31, T. 18 N., R. 9 E.	160	158.06
7862	Selected: NW. $\frac{1}{4}$ NE. $\frac{1}{4}$ SE. $\frac{1}{4}$ SE. $\frac{1}{4}$ sec. 17, NW. $\frac{1}{4}$ NE. $\frac{1}{4}$ SE. $\frac{1}{4}$ NE. $\frac{1}{4}$ sec. 18, T. 15 S., R. 3 E., W. M. Base: Lots 1, 2, 3, and 4, sec. 19, T. 18 N., R. 10 E.	160	157.47
7879	Selected: NW. $\frac{1}{4}$ NW. $\frac{1}{4}$ sec. 28, T. 35 S., R. 3 E., W. M. Base: Lot 2, sec. 19, T. 16 N., R. 10 E.	40	37.32
7880	Selected: SW. $\frac{1}{4}$ SE. $\frac{1}{4}$ sec. 32, T. 35 S., R. 3 E., W. M. Base: Lot 1, sec. 19, T. 16 N., R. 10 E.	40	37.31
7886	Selected: Lots 1 and 2, sec. 30, NW. $\frac{1}{4}$ NW. $\frac{1}{4}$ sec. 20, SW. $\frac{1}{4}$ NW. $\frac{1}{4}$ NW. $\frac{1}{4}$ NE. $\frac{1}{4}$ sec. 34, T. 15 S., R. 3 E., W. M. Base: Lots 1, 2, 3, and 4, sec. 19, T. 17 N., R. 9 E.	165.65	158.02
7887	Selected: Lots 2, 3, and 4, sec. 5, lots 12, 13, and 14 SE. $\frac{1}{4}$ SE. $\frac{1}{4}$ sec. 6, T. 15 S., R. 3 E., W. M. Base: Lots 1, 2, 3, and 4, sec. 31, T. 17 N., R. 10 E.	165.51	159.40
7892	Selected: NE. $\frac{1}{4}$ NW. $\frac{1}{4}$ sec. 20, NW. $\frac{1}{4}$ SW. $\frac{1}{4}$ SE. $\frac{1}{4}$ SE. $\frac{1}{4}$ sec. 21, NW. $\frac{1}{4}$ NE. $\frac{1}{4}$ sec. 22, T. 15 S., R. 3 E., W. M. Base: Lots 1, 2, 3, and 4, sec. 7, T. 19 N., R. 9 E.	160	152.68
7893	Selected: SW. $\frac{1}{4}$ SE. $\frac{1}{4}$ NE. $\frac{1}{4}$ SE. $\frac{1}{4}$ sec. 18, NE. $\frac{1}{4}$ NE. $\frac{1}{4}$ , SW. $\frac{1}{4}$ NE. $\frac{1}{4}$ sec. 20, T. 15 S., R. 3 E., W. M. Base: NW. $\frac{1}{4}$ sec. 33, T. 19 N., R. 10 E.	160	160
7928	Selected: E. $\frac{1}{4}$ SE. $\frac{1}{4}$ sec. 12, T. 30 S., R. 10 W., W. M. Base: S. $\frac{1}{2}$ NW. $\frac{1}{4}$ sec. 9, T. 19 N., R. 9 E.	80	80
7929	Selected: Lots 2, 3, and 4, sec. 4, lot 1, sec. 6, T. 17 S., R. 1 E., W. M. Base: Lots 1, 2, 3, and 4, sec. 3, T. 16 N., R. 11 E.	177.91	176.54
7934	Selected: S. $\frac{1}{2}$ SE. $\frac{1}{4}$ , NW. $\frac{1}{4}$ SE. $\frac{1}{4}$ , NE. $\frac{1}{4}$ SW. $\frac{1}{4}$ sec. 2, T. 32 S., R. 8 W., W. M. Base: Lots 1, 2, 3, and 4, sec. 5, T. 15 N., R. 11 E.	160	158.40
7938	Selected: N. $\frac{1}{2}$ sec. 35, T. 37 S., R. 14 W., W. M. Base: S. $\frac{1}{2}$ sec. 13, T. 16 N., R. 9 E.	320	320
8044	Selected: Lot 12, sec. 2, lot 1, sec. 3, lot 5, sec. 2, T. 36 S., R. 15 W., lot 2, sec. 18, lot 7, sec. 20, T. 38 S., R. 1 W., W. M. Base: NE. $\frac{1}{4}$ SW. $\frac{1}{4}$ sec. 21, T. 16 N., R. 9 E.	39.11	40
8072	Selected: W. $\frac{1}{2}$ SE. $\frac{1}{4}$ sec. 34, T. 25 S., R. 2 E., W. M. Base: S. $\frac{1}{2}$ SE. $\frac{1}{4}$ sec. 15, T. 16 N., R. 9 E.	80	80
8073	Selected: E. $\frac{1}{4}$ SE. $\frac{1}{4}$ sec. 31, T. 35 S., R. 2 E., W. M. Base: E. $\frac{1}{4}$ SW. $\frac{1}{4}$ sec. 7, T. 19 N., R. 9 E.	80	80
8366	Selected: SE. $\frac{1}{4}$ NW. $\frac{1}{4}$ sec. 26, T. 22 S., R. 8 W., W. M. Base: Lot 2, sec. 19, T. 16 N., R. 9 E.	40	37.68
8413	Selected: SE. $\frac{1}{4}$ sec. 20, T. 31 S., R. 7 W., W. M. Base: SW. $\frac{1}{4}$ sec. 17, T. 19 N., R. 9 E.	160	160
8453	Selected: SE. $\frac{1}{4}$ NE. $\frac{1}{4}$ sec. 30, T. 23 S., R. 11 W., W. M. Base: Lot 1, sec. 19, T. 16 N., R. 9 E.	40	37.61
8510	Selected: SE. $\frac{1}{4}$ NW. $\frac{1}{4}$ sec. 29, T. 38 S., R. 14 W., W. M. Base: NE. $\frac{1}{4}$ SW. $\frac{1}{4}$ sec. 13, T. 15 N., R. 9 E.	40	40
8576	Selected: SW. $\frac{1}{4}$ NE. $\frac{1}{4}$ sec. 8, T. 35 S., R. 3 E., W. M. Base: NE. $\frac{1}{4}$ NE. $\frac{1}{4}$ sec. 23, T. 16 N., R. 9 E.	40	40
8577	Selected: NE. $\frac{1}{4}$ NE. $\frac{1}{4}$ sec. 8, T. 35 S., R. 3 E., W. M. Base: SW. $\frac{1}{4}$ SW. $\frac{1}{4}$ sec. 21, T. 16 N., R. 9 E.	40	40
8578	Selected: NW. $\frac{1}{4}$ NE. $\frac{1}{4}$ sec. 8, T. 35 S., R. 3 E., W. M. Base: NW. $\frac{1}{4}$ SW. $\frac{1}{4}$ sec. 21, T. 16 N., R. 9 E.	40	40
8642	Selected: N. $\frac{1}{2}$ NW. $\frac{1}{4}$ , SW. $\frac{1}{4}$ NW. $\frac{1}{4}$ , NW. $\frac{1}{4}$ SW. $\frac{1}{4}$ sec. 27, T. 31 S., R. 13 W., W. M. Base: Lots 1, 2, 3, and 4, sec. 31, T. 19 N., R. 9 E.	160	158.82
8643	Selected: SE. $\frac{1}{4}$ NE. $\frac{1}{4}$ , NE. $\frac{1}{4}$ SE. $\frac{1}{4}$ sec. 20, S. $\frac{1}{2}$ S. $\frac{1}{2}$ sec. 21, S. $\frac{1}{2}$ SW. $\frac{1}{4}$ sec. 26, T. 31 S., R. 13 W., W. M. Base: N. $\frac{1}{2}$ sec. 13, T. 46 N., R. 9 E.	320	320

## Unrestricted selections by Aztec Land and Cattle Company, etc.—Continued.

## OREGON—Continued.

No.	Location.	Selected area.	Base area.
ROSEBURG LAND DISTRICT—Continued.			
8644	Selected: E. $\frac{1}{2}$ SW. $\frac{1}{4}$ , SW. $\frac{1}{4}$ SE. $\frac{1}{4}$ sec. 27, SW. $\frac{1}{4}$ SW. $\frac{1}{4}$ sec. 22, T. 31 S., R. 13 W., W. M.	Acres. 160	Acres.
	Base: Lots 1, 2, 3, and 4, sec. 19, T. 19 N., R. 9 E.		158.14
8645	Selected: NW. $\frac{1}{4}$ SW. $\frac{1}{4}$ sec. 21, N. $\frac{1}{2}$ SE. $\frac{1}{4}$ , NE. $\frac{1}{4}$ SW. $\frac{1}{4}$ sec. 33, T. 31 S., R. 13 W., W. M.	160	151.84
	Base: Lots 1, 2, 3, and 4, sec. 7, T. 18 N., R. 10 E. (No. 9865 duplicate hereof.)		
8710	Selected: NW. $\frac{1}{4}$ NE. $\frac{1}{4}$ sec. 33, T. 31 S., R. 13 W., W. M.	40	37.34
	Base: Lot 3, sec. 19, T. 16 N., R. 10 E.		
8712	Selected: E. $\frac{1}{2}$ NE. $\frac{1}{4}$ , S. $\frac{1}{2}$ NW. $\frac{1}{4}$ sec. 33, T. 31 S., R. 13 W., W. M.	160	157.80
	Base: Lots 1, 2, 3, and 4, sec. 7, T. 17 N., R. 10 E.		
8834	Selected: NW. $\frac{1}{4}$ NW. $\frac{1}{4}$ sec. 8, T. 24 S., R. 10 W., W. M.	40	40
	Base: SE. $\frac{1}{4}$ NW. $\frac{1}{4}$ sec. 33, T. 16 N., R. 9 E.		
8909	Selected: Lot 8, sec. 19, T. 38 S., R. 14 W., W. M.	39.54	40
	Base: SE. $\frac{1}{4}$ SW. $\frac{1}{4}$ sec. 21, T. 16 N., R. 9 E.		
8917	Selected: SW. $\frac{1}{4}$ SW. $\frac{1}{4}$ sec. 18, T. 35 S., R. 3 E., SW. $\frac{1}{4}$ NW. $\frac{1}{4}$ sec. 10, T. 35 S., R. 2 E., W. M.	81.31	80
	Base: N. $\frac{1}{2}$ NE. $\frac{1}{4}$ sec. 15, T. 17 N., R. 9 E.		
9066	Selected: Lots 1 and 2, sec. 6; lot 3, sec. 10; lot 4, sec. 12, T. 14 S., R. 2 E., W. M.	159.83	157.54
	Base: Lots 1, 2, 3, and 4, sec. 19, T. 17 N., R. 10 E.		
9113	Selected: Lot 4, sec. 2, SE. $\frac{1}{4}$ NE. $\frac{1}{4}$ , SE. $\frac{1}{4}$ SW. $\frac{1}{4}$ , W. $\frac{1}{2}$ SW. $\frac{1}{4}$ sec. 4, T. 14 S., R. 3 E., W. M.	360.51	355.04
	Base: Lots 1, 2, 3, and 4, sec. 1; lots 1, 2, 3, and 4, sec. 5, T. 16 N., R. 11 E.		
9865	Selected: NW. $\frac{1}{4}$ SW. $\frac{1}{4}$ sec. 21, N. $\frac{1}{2}$ NE. $\frac{1}{4}$ , NE. $\frac{1}{4}$ SW. $\frac{1}{4}$ sec. 33, T. 31 S., R. 13 W., W. M.	160	151.84
	Base: Lots 1, 2, 3, and 4, sec. 7, T. 18 N., R. 10 E.		
10543	Selected: NE. $\frac{1}{4}$ sec. 26, T. 23 S., R. 10 W., W. M.	160	158.84
	Base: Lots 1, 2, 3, and 4, sec. 5, T. 15 N., R. 10 E.		
10558	Selected: S. $\frac{1}{2}$ SW. $\frac{1}{4}$ sec. 14, T. 24 S., R. 9 W., W. M.	80	80
	Base: N. $\frac{1}{2}$ NE. $\frac{1}{4}$ sec. 17, T. 16 N., R. 9 E.		
10559	Selected: NW. $\frac{1}{4}$ SW. $\frac{1}{4}$ sec. 8, T. 21 S., R. 5 W., W. M.	40	40
	Base: SE. $\frac{1}{4}$ NW. $\frac{1}{4}$ sec. 21, T. 16 N., R. 9 E.		
10561	Selected: N. $\frac{1}{2}$ SW. $\frac{1}{4}$ sec. 14, T. 24 S., R. 9 W., W. M.	80	80
	Base: N. $\frac{1}{2}$ NW. $\frac{1}{4}$ sec. 17, T. 16 N., R. 9 E.		
10585	Selected: Lot 7, sec. 2, T. 19 S., R. 8 W., W. M.	40	40
	Base: SW. $\frac{1}{4}$ SE. $\frac{1}{4}$ sec. 21, T. 16 N., R. 9 E.		
10682	Selected: Frl. NW. $\frac{1}{4}$ sec. 18, T. 34 S., R. 4 W., lots 6 and 7, sec. 6, T. 29 S., R. 7 W., W. M.	162.29	160.40
	Base: Lots 1, 2, 3, and 4, sec. 1, T. 15 N., R. 10 E., G. & S. R. M.		
10683	Selected: SW. $\frac{1}{4}$ SE. $\frac{1}{4}$ sec. 8, T. 21 S., R. 5 W., W. M.	40	40
	Base: NW. $\frac{1}{4}$ SE. $\frac{1}{4}$ sec. 21, T. 16 N., R. 9 E.		
10969	Selected: NE. $\frac{1}{4}$ SW. $\frac{1}{4}$ sec. 24, T. 15 S., R. 7 W., W. M.	40	40
	Base: NE. $\frac{1}{4}$ SE. $\frac{1}{4}$ sec. 21, T. 16 N., R. 9 E.		
10991	Selected: S. $\frac{1}{2}$ NW. $\frac{1}{4}$ and E. $\frac{1}{2}$ SW. $\frac{1}{4}$ sec. 12, T. 14 S., R. 12 W., W. M.	160	158.24
	Base: Lots 1, 2, 3, and 4, sec. 3, T. 15 N., R. 10 E.		
11887	Selected: NW. $\frac{1}{4}$ SW. $\frac{1}{4}$ , SE. $\frac{1}{4}$ SW. $\frac{1}{4}$ sec. 10, T. 31 S., R. 8 W., W. M.	80	80
	Base: S. $\frac{1}{2}$ NW. $\frac{1}{4}$ sec. 17, T. 16 N., R. 9 E.		
Total, Roseburg land district		7,418.15	7,294.35
THE DALLES LAND DISTRICT.			
6824	Selected: SW. $\frac{1}{4}$ and SE. $\frac{1}{4}$ sec. 4, T. 20 S., R. 13 E.; NW. $\frac{1}{4}$ sec. 28, T. 19 S., R. 13 E., and Lots 3 and 4 and E. $\frac{1}{2}$ SW. $\frac{1}{4}$ sec. 7, T. 20 S., R. 14 E., W. M.	641.72	640
	Base: All sec. 21, T. 18 N., R. 10 E.		
7694	Selected: NW. $\frac{1}{4}$ NW. $\frac{1}{4}$ , NE. $\frac{1}{4}$ SW. $\frac{1}{4}$ , SW. $\frac{1}{4}$ SW. $\frac{1}{4}$ , and SE. $\frac{1}{4}$ SE. $\frac{1}{4}$ sec. 32, T. 1 N., R. 9 E., W. M.	160	160
	Base: NE. $\frac{1}{4}$ sec. 33, T. 19 N., R. 10 E.		
7695	Selected: E. $\frac{1}{2}$ SE. $\frac{1}{4}$ sec. 1, T. 3 S., R. 13 E., W. M.	80	80
	Base: N. $\frac{1}{2}$ NW. $\frac{1}{4}$ sec. 9, T. 19 N., R. 9 E.		
7696	Selected: SE. $\frac{1}{4}$ SW. $\frac{1}{4}$ sec. 29, T. 19 S., R. 11 E., W. M.	40	40
	Base: NE. $\frac{1}{4}$ SW. $\frac{1}{4}$ sec. 1, T. 15 N., R. 11 E.		
7697	Selected: SW. $\frac{1}{4}$ SE. $\frac{1}{4}$ sec. 29, T. 19 S., R. 11 E., W. M.	40	40
	Base: NW. $\frac{1}{4}$ SW. $\frac{1}{4}$ sec. 1, T. 15 N., R. 11 E.		
7735	Selected: N. $\frac{1}{2}$ NW. $\frac{1}{4}$ sec. 32, T. 19 S., R. 11 E., W. M.	80	80
	Base: E. $\frac{1}{2}$ NW. $\frac{1}{4}$ sec. 35, T. 19 N., R. 10 E.		
7758	Selected: SE. $\frac{1}{4}$ SW. $\frac{1}{4}$ sec. 21, T. 1 N., R. 9 W., W. M.	40	37.50
	Base: Lot 1 sec. 7, T. 15 N., R. 9 E.		
8685	Selected: NE. $\frac{1}{4}$ NE. $\frac{1}{4}$ sec. 30, T. 16 S., R. 19 E., W. M.	40	40
	Base: NE. $\frac{1}{4}$ SW. $\frac{1}{4}$ sec. 33, T. 16 N., R. 9 E.		
10448	Selected: N. $\frac{1}{2}$ NW. $\frac{1}{4}$ sec. 25, T. 10 S., R. 14 E., W. M.	80	80
	Base: N. $\frac{1}{2}$ NE. $\frac{1}{4}$ sec. 35, T. 19 N., R. 10 E.		
10449	Selected: W. $\frac{1}{2}$ NE. $\frac{1}{4}$ sec. 25, T. 10 S., R. 14 E., W. M.	80	80
	Base: N. $\frac{1}{2}$ SE. $\frac{1}{4}$ sec. 35, T. 19 N., R. 10 E.		

Unrestricted selections by Aztec Land and Cattle Company, etc.—Continued.

OREGON—Continued.

No.	Location.	Selected area.	Base area.
THE DALLES LAND DISTRICT—Continued.			
10961	Selected: SW. $\frac{1}{4}$ NW. $\frac{1}{4}$ sec. 26, T. 17 S., R. 11 E., W. M. ....	Acres. 40	Acres. 40
	Base: NE. $\frac{1}{4}$ NW. $\frac{1}{4}$ sec. 31, T. 18 N., R. 10 E. ....		
11729	Selected: SE. $\frac{1}{4}$ SE. $\frac{1}{4}$ sec. 23, NE. $\frac{1}{4}$ NE. $\frac{1}{4}$ sec. 26, W. $\frac{1}{2}$ SE. $\frac{1}{4}$ and E. $\frac{1}{2}$ SW. $\frac{1}{4}$ sec. 25, N. $\frac{1}{2}$ NW. $\frac{1}{4}$ and W. $\frac{1}{2}$ NE. $\frac{1}{4}$ sec. 34, T. 10 S., R. 14 E.; E. $\frac{1}{2}$ NW. $\frac{1}{4}$ , N. $\frac{1}{2}$ SW. $\frac{1}{4}$ , and NW. $\frac{1}{4}$ SE. $\frac{1}{4}$ sec. 14, NE. $\frac{1}{4}$ SE. $\frac{1}{4}$ sec. 15, T. 11 S., R. 14 E., W. M. ....	640	640
	Base: All sec. 27, T. 19 N., R. 10 E. ....		
	Total, The Dalles land district .....	1,961.72	1,957.50
TOTAL, OREGON, BY LAND DISTRICTS.			
	Burns .....	159.97	154.21
	La Grande .....	1,900.15	1,880
	Lakeview .....	15,195.52	15,127
	Oregon City .....	961.76	960
	Roseburg .....	7,418.15	7,294.35
	The Dalles .....	1,961.72	1,957.50
		27,597.27	27,373.06

SOUTH DAKOTA.

RAPID CITY LAND DISTRICT.			
7175	Selected: Lots 1, 5, 6, sec. 10, T. 18 N., R. 1 E., B. H. M. ....	79.90	
	Base: E. $\frac{1}{2}$ NW. $\frac{1}{4}$ sec. 19, T. 18 N., R. 9 E. ....		80
8265	Selected: NW. $\frac{1}{4}$ SW. $\frac{1}{4}$ sec. 15, T. 22 N., R. 6 E., B. H. M. ....	40	
	Base: NE. $\frac{1}{4}$ SW. $\frac{1}{4}$ sec. 27, T. 18 N., R. 10 E. ....		40
	Total, Rapid City land district .....	119.90	120
	Total, South Dakota .....		

WASHINGTON.

OLYMPIA LAND DISTRICT.			
7481	Selected: NW. $\frac{1}{4}$ NE. $\frac{1}{4}$ sec. 26, T. 21 N., R. 11 W., W. M. ....	40	
	Base: SE. $\frac{1}{4}$ SW. $\frac{1}{4}$ sec. 27, T. 18 N., R. 10 E. ....		40
7482	Selected: NW. $\frac{1}{4}$ NE. $\frac{1}{4}$ sec. 31, T. 32 N., R. 13 W., W. M. ....	158.95	
	Base: SW. $\frac{1}{4}$ sec. 9, T. 19 N., R. 10 E. ....		160
7483	Selected: NW. $\frac{1}{4}$ NE. $\frac{1}{4}$ lot 2, sec. 19; lot 2, sec. 30; SW. $\frac{1}{4}$ NE. $\frac{1}{4}$ sec. 7, T. 21 N., R. 10 W., W. M. ....	146.96	
	Base: NW. $\frac{1}{4}$ sec. 9, T. 19 N., R. 10 E. ....		160
7484	Selected: SE. $\frac{1}{4}$ NW. $\frac{1}{4}$ sec. 33, T. 21 N., R. 5 W., W. M. ....	40	
	Base: Lot 1, sec. 31, T. 19 N., R. 10 E. ....		37.03
7829	Selected: SW. $\frac{1}{4}$ SE. $\frac{1}{4}$ SE. $\frac{1}{4}$ NE. $\frac{1}{4}$ sec. 20, T. 21 N., R. 9 W., W. M. ....	80	
	Base: S. $\frac{1}{2}$ NE. $\frac{1}{4}$ sec. 5, T. 19 N., R. 10 E. ....		80
7830	Selected: W. $\frac{1}{4}$ NW. $\frac{1}{4}$ sec. 21, T. 21 N., R. 9 W., W. M. ....	80	
	Base: S. $\frac{1}{2}$ SW. $\frac{1}{4}$ sec. 3, T. 19 N., R. 10 E. ....		80
	Total, Olympia land district .....	545.91	557.03
SEATTLE LAND DISTRICT.			
6590	Selected: SW. $\frac{1}{4}$ NW. $\frac{1}{4}$ sec. 27, T. 32 N., R. 13 W., W. M. ....	40	
	Base: SW. $\frac{1}{4}$ NE. $\frac{1}{4}$ sec. 25, T. 18 N., R. 10 E. ....		40
6008	Selected: SE. $\frac{1}{4}$ NW. $\frac{1}{4}$ sec. 33, T. 32 N., R. 13 W., W. M. ....	40	
	Base: SE. $\frac{1}{4}$ NE. $\frac{1}{4}$ sec. 25, T. 18 N., R. 10 E. ....		40
6610	Selected: NW. $\frac{1}{4}$ NW. $\frac{1}{4}$ sec. 33, T. 32 N., R. 13 W., W. M. ....	40	
	Base: SE. $\frac{1}{4}$ SE. $\frac{1}{4}$ sec. 25, T. 18 N., R. 10 E. ....		40
6611	Selected: NE. $\frac{1}{4}$ NW. $\frac{1}{4}$ sec. 33, T. 32 N., R. 13 W., W. M. ....	40	
	Base: NE. $\frac{1}{4}$ SE. $\frac{1}{4}$ sec. 25, T. 18 N., R. 10 E. ....		40
6612	Selected: SW. $\frac{1}{4}$ NW. $\frac{1}{4}$ sec. 33, T. 32 N., R. 13 W., W. M. ....	40	
	Base: NW. $\frac{1}{4}$ SE. $\frac{1}{4}$ sec. 25, T. 18 N., R. 10 E. ....		40
7831	Selected: NE. $\frac{1}{4}$ sec. 33, T. 32 N., R. 13 W., W. M. ....	160	
	Base: Lots 1, 2, 3, 4, sec. 1, T. 19 N., R. 10 E. ....		160
7835	Selected: SE. $\frac{1}{4}$ sec. 31, T. 31 N., R. 11 W., W. M. ....	160	
	Base: Lots 1, 2, 3, 4, sec. 5, T. 19 N., R. 10 E. ....		162.90

Unrestricted selections by Aztec Land and Cattle Company, etc.—Continued.

## WASHINGTON—Continued.

No.	Location.	Selected area.	Base area.
SEATTLE LAND DISTRICT—Continued.			
7972	Selected: SW. $\frac{1}{4}$ SW. $\frac{1}{4}$ sec. 27, NW. $\frac{1}{4}$ SE. $\frac{1}{4}$ sec. 30, T. 25 N., R. 1 W., W. M. ....	Acres. 80	Acres. 80
10909	Base: S. $\frac{1}{2}$ NE. $\frac{1}{4}$ sec. 17, T. 16 N., R. 9 E. Selected: Lot 1, SW. $\frac{1}{4}$ NW. $\frac{1}{4}$ sec. 28, T. 30 N., R. 10 W., W. M. ....	79.60	80
13326	Base: S. $\frac{1}{2}$ NE. $\frac{1}{4}$ sec. 11, T. 15 N., R. 9 E. Selected: Lot 4, sec. 2, T. 29 N., R. 15 W., W. M. ....	49.24	80
13454	Base: SW. $\frac{1}{4}$ NW. $\frac{1}{4}$ sec. 13, T. 15 N., R. 9 E. Selected: SE. $\frac{1}{4}$ NW. $\frac{1}{4}$ sec. 23, T. 30 N., R. 12 W., W. M. ....	40	40
	Base: NW. $\frac{1}{4}$ NW. $\frac{1}{4}$ sec. 13, T. 15 N., R. 9 E. ....	40	40
	Total, Seattle land district. ....	768.84	762.90
SPOKANE FALLS LAND DISTRICT.			
7486	Selected: E. $\frac{1}{2}$ NE. $\frac{1}{4}$ sec. 12, T. 19 N., R. 37 E., W. M. ....	80	80
12539	Base: N. $\frac{1}{4}$ NW. $\frac{1}{4}$ sec. 35, T. 18 N., R. 9 E. Selected: E. $\frac{1}{2}$ SE. $\frac{1}{4}$ sec. 20, T. 18 N., R. 37 E., W. M. ....	80	80
	Base: N. $\frac{1}{2}$ SW. $\frac{1}{4}$ sec. 17, T. 18 N., R. 9 E. ....	80	80
	Total, Spokane Falls land district. ....	160	160
VANCOUVER LAND DISTRICT.			
6942	Selected: S. $\frac{1}{2}$ SE. $\frac{1}{4}$ , S. $\frac{1}{2}$ SW. $\frac{1}{4}$ sec. 30, T. 11 N., R. 5 W., W. M. ....	160	160
7497	Base: NE. $\frac{1}{4}$ sec. 33, T. 18 N., R. 9 E. Selected: Lot 8, sec. 22, T. 9 N., R. 10 W., W. M. ....	33	37.54
7799	Base: Lot 3, sec. 7, T. 15 N., R. 9 E. Selected: E. $\frac{1}{2}$ NE. $\frac{1}{4}$ , E. $\frac{1}{2}$ SE. $\frac{1}{4}$ sec. 28, T. 11 N., R. 10 W., W. M. ....	160	160.39
8273	Base: Lots 1, 2, 3, 4, sec. 1, T. 18 N., R. 10 E. Selected: S. $\frac{1}{2}$ NE. $\frac{1}{4}$ sec. 23, T. 4 N., R. 10 E., W. M. ....	80	80
8634	Base: N. $\frac{1}{2}$ NW. $\frac{1}{4}$ sec. 11, T. 15 N., R. 9 E. Selected: N. $\frac{1}{2}$ NE. $\frac{1}{4}$ , SE. $\frac{1}{4}$ NW. $\frac{1}{4}$ sec. 22, T. 14 N., R. 5 E., W. M. ....	120	120
8880	Base: S. $\frac{1}{2}$ SW. $\frac{1}{4}$ sec. 11; SE. $\frac{1}{4}$ NW. $\frac{1}{4}$ sec. 13; T. 15 N., R. 9 E. Selected: SE. $\frac{1}{4}$ SW. $\frac{1}{4}$ sec. 18, T. 10 N., R. 10 W. ....	40	40
9668	Base: SE. $\frac{1}{4}$ NE. $\frac{1}{4}$ sec. 5, T. 18 N., R. 9 E. Selected: NW. $\frac{1}{4}$ SW. $\frac{1}{4}$ , SW. $\frac{1}{4}$ NW. $\frac{1}{4}$ sec. 1, T. 2 N., R. 14 E., W. M. ....	80	80
	Base: S. $\frac{1}{2}$ SE. $\frac{1}{4}$ sec. 35, T. 19 N., R. 10 E. ....	80	80
	Total, Vancouver land district. ....	673	677.93
WALLA WALLA LAND DISTRICT.			
6602	Selected: SE. $\frac{1}{4}$ NE. $\frac{1}{4}$ sec. 4, T. 16 N., R. 38 E., W. M. ....	40	40
7111	Base: SW. $\frac{1}{4}$ NE. $\frac{1}{4}$ sec. 5, T. 18 N., R. 9 E. Selected: NE. $\frac{1}{4}$ sec. 8, T. 12 N., R. 33 E. ....	160	160
7362	Base: SW. $\frac{1}{4}$ sec. 3, T. 18 N., R. 10 E. Selected: SW. $\frac{1}{4}$ NW. $\frac{1}{4}$ sec. 34, T. 16 N., R. 30 E., W. M. ....	40	40
7363	Base: SW. $\frac{1}{4}$ SE. $\frac{1}{4}$ sec. 27, T. 18 N., R. 10 E. Selected: SE. $\frac{1}{4}$ NW. $\frac{1}{4}$ , sec. 34, T. 16 N., R. 30 E., W. M. ....	40	40
7563	Base: NE. $\frac{1}{4}$ NW. $\frac{1}{4}$ sec. 27, T. 18 N., R. 10 E. Selected: N. $\frac{1}{2}$ NE. $\frac{1}{4}$ sec. 10, T. 11 N., R. 34 E., W. M. ....	80	80
7564	Base: S. $\frac{1}{2}$ SE. $\frac{1}{4}$ sec. 3, T. 19 N., R. 10 E. Selected: SW. $\frac{1}{4}$ NE. $\frac{1}{4}$ and NW. $\frac{1}{4}$ SE. $\frac{1}{4}$ sec. 10, T. 11 N., R. 34 E., W. M. ....	80	80
7565	Base: S. $\frac{1}{2}$ NW. $\frac{1}{4}$ sec. 3, T. 19 N., R. 10 E. Selected: SE. $\frac{1}{4}$ SE. $\frac{1}{4}$ sec. 6, T. 13 N., R. 38 E., W. M. ....	40	40
7566	Base: NE. $\frac{1}{4}$ NW. $\frac{1}{4}$ sec. 31, T. 19 N., R. 9 E. Selected: SE. $\frac{1}{4}$ NE. $\frac{1}{4}$ sec. 6, T. 13 N., R. 38 E., W. M. ....	40	40
7567	Base: SE. $\frac{1}{4}$ SW. $\frac{1}{4}$ sec. 31, T. 19 N., R. 9 E. Selected: SE. $\frac{1}{4}$ SW. $\frac{1}{4}$ sec. 3, T. 15 N., R. 11 E. ....	40	40
7568	Base: SE. $\frac{1}{4}$ NW. $\frac{1}{4}$ sec. 31, T. 19 N., R. 9 E. Selected: NW. $\frac{1}{4}$ SW. $\frac{1}{4}$ sec. 10, T. 11 N., R. 34 E., W. M. ....	40	40
7569	Base: SW. $\frac{1}{4}$ SE. $\frac{1}{4}$ sec. 3, T. 15 N., R. 11 E. Selected: SW. $\frac{1}{4}$ SW. $\frac{1}{4}$ sec. 10, T. 11 N., R. 34 E., W. M. ....	40	40
7570	Base: SE. $\frac{1}{4}$ NE. $\frac{1}{4}$ sec. 5, T. 15 N., R. 11 E. Selected: NE. $\frac{1}{4}$ SW. $\frac{1}{4}$ sec. 10, T. 11 N., R. 34 E., W. M. ....	40	40
7571	Base: SE. $\frac{1}{4}$ SW. $\frac{1}{4}$ sec. 3, T. 15 N., R. 11 E. Selected: SE. $\frac{1}{4}$ SW. $\frac{1}{4}$ sec. 10, T. 11 N., R. 34 E., W. M. ....	40	40
7572	Base: SW. $\frac{1}{4}$ SW. $\frac{1}{4}$ sec. 3, T. 15 N., R. 11 E. Selected: NE. $\frac{1}{4}$ SE. $\frac{1}{4}$ sec. 6, T. 13 N., R. 38 E., W. M. ....	40	40
7619	Base: NE. $\frac{1}{4}$ SW. $\frac{1}{4}$ sec. 31, T. 19 N., R. 9 E. Selected: NE. $\frac{1}{4}$ SE. $\frac{1}{4}$ sec. 20, T. 14 N., R. 32 E., W. M. ....	40	40
7620	Base: SE. $\frac{1}{4}$ SE. $\frac{1}{4}$ sec. 3, T. 15 N., R. 11 E. Selected: SE. $\frac{1}{4}$ SE. $\frac{1}{4}$ sec. 3, T. 15 N., R. 11 E. ....	40	40
7771	Base: NW. $\frac{1}{4}$ SW. $\frac{1}{4}$ sec. 3, T. 15 N., R. 11 E. Selected: SW. $\frac{1}{4}$ SE. $\frac{1}{4}$ sec. 26, T. 8 N., R. 30 E., W. M. ....	40	40
	Base: NE. $\frac{1}{4}$ NW. $\frac{1}{4}$ sec. 19, T. 17 N., R. 9 E. ....	40	40

Unrestricted selections by Aztec Land and Cattle Company, etc.—Continued.

WASHINGTON—Continued.

No.	Location.	Selected area.	Base area.
WALLA WALLA LAND DISTRICT—Continued.			
7787	Selected: Lot 4 sec. 10, T. 8 N., R. 30 E., W. M . . . . .	Acres. 40	Acres.
	Base: SE. $\frac{1}{4}$ NW. $\frac{1}{4}$ sec. 19, T. 17 N., R. 9 E. . . . .		40
8742	Selected: SW. $\frac{1}{4}$ SW. $\frac{1}{4}$ sec. 28, T. 14 N., R. 38 E., W. M . . . . .	40	40
	Base: NW. $\frac{1}{4}$ SW. $\frac{1}{4}$ sec. 17, T. 17 N., R. 9 E. . . . .		40
	Total Walla Walla land district . . . . .	960	960
WATERVILLE LAND DISTRICT.			
7365	Selected: S. $\frac{1}{2}$ NE. $\frac{1}{4}$ , S. $\frac{1}{2}$ SE. $\frac{1}{4}$ sec. 14, T. 18 N., R. 30 E., W. M . . . . .	160	
	Base: SW. $\frac{1}{4}$ sec. 29, T. 18 N., R. 9 E. . . . .		160
7466	Selected: Lots 3, 4 sec. 18, T. 20 N., R. 23 E., lots 2, 3 sec. 28, T. 21 N., R. 22 E., W. M . . . . .	77.25	
	Base: N. $\frac{1}{4}$ SE. $\frac{1}{4}$ sec. 3, T. 19 N., R. 10 E. . . . .		80
7744	Selected: SE. $\frac{1}{4}$ NE. $\frac{1}{4}$ sec. 1, T. 25 N., R. 27 E., W. M . . . . .	40	
	Base: NE. $\frac{1}{4}$ SW. $\frac{1}{4}$ sec. 3, T. 15 N., R. 11 E. . . . .		40
8758	Selected: SE. $\frac{1}{4}$ SE. $\frac{1}{4}$ sec. 20, T. 24 N., R. 29 E., W. M . . . . .	40	
	Base: NE. $\frac{1}{4}$ SW. $\frac{1}{4}$ sec. 17, T. 17 N., R. 9 E. . . . .		40
10631	Selected: SW. $\frac{1}{4}$ SE. $\frac{1}{4}$ sec. 28, T. 25 N., R. 26 E. . . . .	40	
	Base: SW. $\frac{1}{4}$ SW. $\frac{1}{4}$ sec. 17, T. 17 N., R. 9 E. . . . .		40
	Total, Waterville land district . . . . .	357.25	360
TOTAL, WASHINGTON, BY LAND DISTRICTS.			
	Olympia . . . . .	545.91	557.03
	Seattle . . . . .	768.84	762.90
	Spokane Falls . . . . .	160	160
	Vancouver . . . . .	673	677.93
	Walla Walla . . . . .	960	960
	Waterville . . . . .	357.25	360
		3,465.00	3,477.86

WYOMING.

BUFFALO LAND DISTRICT.			
7791	Selected: SE. $\frac{1}{4}$ SE. $\frac{1}{4}$ sec. 3, T. 49 N., R. 75 W., 6th P. M. . . . .	40	
	Base: NE. $\frac{1}{4}$ NW. $\frac{1}{4}$ sec. 21, T. 18 N., R. 9 E. . . . .		40
7936	Selected: SE. $\frac{1}{4}$ NW. $\frac{1}{4}$ sec. 4, T. 47 N., R. 86 W., 6th P. M. . . . .	40	
	Base: SW. $\frac{1}{4}$ SE. $\frac{1}{4}$ sec. 5, T. 19 N., R. 10 E. . . . .		40
12368	Selected: SE. $\frac{1}{4}$ SW. $\frac{1}{4}$ sec. 19, SE. $\frac{1}{4}$ NW. $\frac{1}{4}$ sec. 24, T. 47 N., R. 86 W.; SW. $\frac{1}{4}$ SW. $\frac{1}{4}$ sec. 4, T. 46 N., R. 85 W.; SE. $\frac{1}{4}$ SW. $\frac{1}{4}$ sec. 29, T. 51 N., R. 80 W., 6th P. M. . . . .	160	
	Base: SE. $\frac{1}{4}$ sec. 35, T. 18 N., R. 10 E. . . . .		160
	Total, Buffalo land district . . . . .	240	240
DOUGLAS LAND DISTRICT.			
9215	Selected: E. $\frac{1}{2}$ NE. $\frac{1}{4}$ , NW. $\frac{1}{4}$ NE. $\frac{1}{4}$ sec. 24, T. 29 N., R. 87 W., 6th P. M. . . . .	120	
	Base: N. $\frac{1}{2}$ NW. $\frac{1}{4}$ , SE. $\frac{1}{4}$ NW. $\frac{1}{4}$ sec. 11, T. 19 N., R. 10 E. . . . .		120
LANDER LAND DISTRICT.			
11007	Selected: SW. $\frac{1}{4}$ SW. $\frac{1}{4}$ sec. 14, T. 57 N., R. 102 W., 6th P. M. . . . .	40	
	Base: NW. $\frac{1}{4}$ SE. $\frac{1}{4}$ sec. 35, T. 11 N., R. 19 E. . . . .		40
TOTAL, WYOMING, BY LAND DISTRICTS.			
	Buffalo . . . . .	240	240
	Douglas . . . . .	120	120
	Lander . . . . .	40	40
		400	400

UNRESTRICTED SELECTIONS BY AZTEC LAND AND CATTLE COMPANY (LIMITED) SINCE MARCH 3, 1905, SAN FRANCISCO MOUNTAINS FOREST RESERVE.

## TOTAL, BY STATES.

No.	Location.	Selected area.	Base area.
		<i>Acres.</i>	<i>Acres.</i>
	Arizona.....	360.00	360.00
	California.....	2,444.99	2,441.38
	Idaho.....	14,029.31	14,011.30
	Louisiana.....	39.15	40.00
	Nebraska.....	200.00	200.00
	Nevada.....	1,240.00	1,249.54
	New Mexico.....	360.00	360.00
	North Dakota.....	80.00	80.00
	Oregon.....	3,911.01	4,000.00
	Washington.....	4,004.34	4,000.00
	Wyoming.....	40.00	40.00
	Total.....	26,708.80	26,782.22

## ARIZONA.

PHOENIX LAND DISTRICT.			
13875	Selected: SW. $\frac{1}{4}$ SE. $\frac{1}{4}$ sec. 27; NW. $\frac{1}{4}$ NE. $\frac{1}{4}$ sec. 34, T. 11 S., R. 18 E.....	80	
	Base: S. $\frac{1}{2}$ NE. $\frac{1}{4}$ sec. 23, T. 16 N., R. 9 E.....		80
14652	Selected: NE. $\frac{1}{4}$ NW. $\frac{1}{4}$ sec. 24, T. 26 N., R. 30 E.....	40	
	Base: SE. $\frac{1}{4}$ SW. $\frac{1}{4}$ sec. 7, T. 18 N., R. 11 E.....		40
14712	Selected: W. $\frac{1}{2}$ NE. $\frac{1}{4}$ sec. 32, T. 20 N., R. 7 W.....	80	
	Base: S. $\frac{1}{2}$ NW. $\frac{1}{4}$ sec. 11, T. 18 N., R. 11 E.....		80
14843	Selected: SW. $\frac{1}{4}$ SW. $\frac{1}{4}$ sec. 12, T. 21 N., R. 2 W.....	40	
	Base: NE. $\frac{1}{4}$ NE. $\frac{1}{4}$ sec. 9, T. 18 N., R. 11 E.....		40
14863	Selected: Lot 9 sec. 18, T. 18 N., R. 1 E.....	40	
	Base: NW. $\frac{1}{4}$ NE. $\frac{1}{4}$ sec. 9, T. 18 N., R. 11 E.....		40
15115	Selected: SE. $\frac{1}{4}$ NW. $\frac{1}{4}$ SW. $\frac{1}{4}$ sec. 21, T. 10 S., R. 9 E.....	80	
	Base: N. $\frac{1}{2}$ SE. $\frac{1}{4}$ sec. 1, T. 19 N., R. 10 E.....		80
	Total, Phoenix land district.....	360	360
	Total, Arizona.....		

## CALIFORNIA.

LOS ANGELES LAND DISTRICT.			
15021	Selected: NW. $\frac{1}{4}$ SW. $\frac{1}{4}$ sec. 34, T. 1 N., R. 9 E.....	40	
	Base: Lot 1, sec. 5, T. 18 N., R. 11 E.....		41.38
REDDING LAND DISTRICT.			
14230	Selected: SW. $\frac{1}{4}$ NE. $\frac{1}{4}$ lot 4, sec. 30, T. 40 N., R. 2 E.; NE. $\frac{1}{4}$ SW. $\frac{1}{4}$ sec. 24; NE. $\frac{1}{4}$ SE. $\frac{1}{4}$ sec. 25, T. 42 N., R. 2 E.....	160.48	
	Base: SE. $\frac{1}{4}$ sec. 35, T. 17 N., R. 9 E.....		160
14810	Selected: NE. $\frac{1}{4}$ NE. $\frac{1}{4}$ and SW. $\frac{1}{4}$ SW. $\frac{1}{4}$ sec. 13, T. 44 N., R. 3 E.....	80	
	Base: N. $\frac{1}{2}$ SW. sec. 13, T. 18 N., R. 11 E.....		80
14811	Selected: NW. $\frac{1}{4}$ NW. $\frac{1}{4}$ sec. 12; SE. $\frac{1}{4}$ SW. $\frac{1}{4}$ sec. 14, T. 40 N., R. 1 E.....	80	
	Base: S. $\frac{1}{2}$ SW. $\frac{1}{4}$ sec. 13, T. 18 N., R. 11 E.....		80
14857	Selected: N. $\frac{1}{2}$ NE. $\frac{1}{4}$ sec. 34, T. 39 N., R. 3 W.....	80	
	Base: S. $\frac{1}{2}$ SE. $\frac{1}{4}$ sec. 13, T. 18 N., R. 11 E.....		80
14927	Selected: SE. $\frac{1}{4}$ NE. $\frac{1}{4}$ sec. 11; SW. $\frac{1}{4}$ SW. $\frac{1}{4}$ sec. 14, T. 44 N., R. 3 E.....	80	
	Base: S. $\frac{1}{2}$ NW. $\frac{1}{4}$ sec. 13, T. 18 N., R. 11 E.....		80
14930	Selected: SE. $\frac{1}{4}$ SW. $\frac{1}{4}$ and SW. $\frac{1}{4}$ SE. $\frac{1}{4}$ sec. 2, T. 44 N., R. 3 E.....	80	
	Base: S. $\frac{1}{2}$ NE. $\frac{1}{4}$ sec. 13, T. 18 N., R. 11 E.....		80
14943	Selected: NE. $\frac{1}{4}$ SW. $\frac{1}{4}$ sec. 18, T. 44 N., R. 2 E.....	40	
	Base: SW. $\frac{1}{4}$ SW. $\frac{1}{4}$ sec. 9, T. 18 N., R. 11 E.....		40
14944	Selected: NE. $\frac{1}{4}$ NW. $\frac{1}{4}$ sec. 22, T. 41 N., R. 1 W.....	40	
	Base: NE. $\frac{1}{4}$ SE. $\frac{1}{4}$ sec. 17, T. 18 N., R. 11 E.....		40
14945	Selected: NW. $\frac{1}{4}$ NE. $\frac{1}{4}$ sec. 18; lot 4, sec. 30, T. 41 N., R. 1 W.....	79.69	
	Base: N. $\frac{1}{2}$ SE. $\frac{1}{4}$ sec. 13, T. 18 N., R. 11 E.....		50
14946	Selected: SW. $\frac{1}{4}$ NE. $\frac{1}{4}$ sec. 18; SE. $\frac{1}{4}$ SW. $\frac{1}{4}$ sec. 22, T. 41 N., R. 1 W.....	80	
	Base: N. $\frac{1}{2}$ NW. $\frac{1}{4}$ sec. 13, T. 18 N., R. 11 E.....		80
14949	Selected: SW. $\frac{1}{4}$ NW. $\frac{1}{4}$ and NW. $\frac{1}{4}$ SW. $\frac{1}{4}$ sec. 34, T. 45 N., R. 1 W.....	80	
	Base: N. $\frac{1}{2}$ NE. $\frac{1}{4}$ sec. 13, T. 18 N., R. 11 E.....		80
14959	Selected: SW. $\frac{1}{4}$ SW. $\frac{1}{4}$ sec. 4, T. 44 N., R. 2 E.....	40	
	Base: SW. $\frac{1}{4}$ NW. $\frac{1}{4}$ sec. 3, T. 18 N., R. 11 E.....		40
14963	Selected: NW. $\frac{1}{4}$ SE. $\frac{1}{4}$ NE. $\frac{1}{4}$ SW. $\frac{1}{4}$ sec. 4, T. 43 N., R. 1 W.....	80	
	Base: S. $\frac{1}{2}$ SE. $\frac{1}{4}$ sec. 11, T. 18 N., R. 11 E.....		80



Unrestricted selections by Aztec Land and Cattle Company, etc.—Continued.

CALIFORNIA—Continued.

No.	Location.	Selected area.	Base area.
<b>REDDING LAND DISTRICT—Continued.</b>			
		<i>Acres.</i>	<i>Acres.</i>
14968	Selected: SE. $\frac{1}{4}$ NE. $\frac{1}{4}$ sec. 8, T. 40 N., R. 1 E. ....	40	
	Base: SE. $\frac{1}{4}$ NW. $\frac{1}{4}$ sec. 3, T. 18 N., R. 11 E. ....		40
14969	Selected: Lot 3, sec. 6; NE. $\frac{1}{4}$ SE. $\frac{1}{4}$ sec. 18, T. 43 N., R. 1 W. ....	80.08	
	Base: S. $\frac{1}{2}$ SW. $\frac{1}{4}$ sec. 11, T. 18 N., R. 11 E. ....		80
15034	Selected: NE. $\frac{1}{4}$ NW. $\frac{1}{4}$ sec. 24, T. 39 N., R. 3 W. ....	40	
	Base: SW. $\frac{1}{4}$ NE. $\frac{1}{4}$ sec. 3, T. 18 N., R. 11 E. ....		40
15036	Selected: SE. $\frac{1}{4}$ SE. $\frac{1}{4}$ sec. 26, T. 39 N., R. 3 W. ....	40	
	Base: SE. $\frac{1}{4}$ NE. $\frac{1}{4}$ sec. 3, T. 18 N., R. 11 E. ....		40
15038	Selected: NE. $\frac{1}{4}$ SE. $\frac{1}{4}$ sec. 6, T. 41 N., R. 1 E. ....	40	
	Base: SE. $\frac{1}{4}$ SW. $\frac{1}{4}$ sec. 3, T. 18 N., R. 11 E. ....		40
15070	Selected: SE. $\frac{1}{4}$ NW. $\frac{1}{4}$ sec. 1, T. 44 N., R. 2 E. ....	40	
	Base: NE. $\frac{1}{4}$ SW. $\frac{1}{4}$ sec. 3, T. 18 N., R. 11 E. ....		40
15183	Selected: SW. $\frac{1}{4}$ SW. $\frac{1}{4}$ sec. 14, T. 43 N., R. 2 W. ....	40	
	Base: NW. $\frac{1}{4}$ SE. $\frac{1}{4}$ sec. 3, T. 18 N., R. 11 E. ....		40
15184	Selected: NE. $\frac{1}{4}$ SW. $\frac{1}{4}$ sec. 12, T. 44 N., R. 2 W. ....	40	
	Base: SW. $\frac{1}{4}$ SW. $\frac{1}{4}$ sec. 3, T. 18 N., R. 11 E. ....		40
15185	Selected: SW. $\frac{1}{4}$ NE. $\frac{1}{4}$ sec. 12, T. 44 N., R. 2 W. ....	40	
	Base: NW. $\frac{1}{4}$ SW. $\frac{1}{4}$ sec. 3, T. 18 N., R. 11 E. ....		40
15186	Selected: NW. $\frac{1}{4}$ SW. $\frac{1}{4}$ sec. 12, T. 44 N., R. 2 W. ....	40	
	Base: NE. $\frac{1}{4}$ SE. $\frac{1}{4}$ sec. 3, T. 18 N., R. 11 E. ....		40
15258	Selected: Lot 4, sec. 4, T. 39 N., R. 1 E.; Lot 4, sec. 6, T. 41 N., R. 1 E. ....	44.74	
	Base: SW. $\frac{1}{4}$ SE. $\frac{1}{4}$ sec. 3, T. 18 N., R. 11 E. ....		40
15261	Selected: NW. $\frac{1}{4}$ NW. $\frac{1}{4}$ sec. 14, T. 39 N., R. 1 E. ....	40	
	Base: SE. $\frac{1}{4}$ SE. $\frac{1}{4}$ sec. 3, T. 18 N., R. 11 E. ....		40
15290	Selected: SW. $\frac{1}{4}$ NE. $\frac{1}{4}$ sec. 26, T. 40 N., R. 3 W. ....	40	
	Base: NE. $\frac{1}{4}$ NW. $\frac{1}{4}$ sec. 7, T. 18 N., R. 11 E. ....		40
15291	Selected: SW. $\frac{1}{4}$ NW. $\frac{1}{4}$ sec. 26, T. 40 N., R. 3 W. ....	40	
	Base: NE. $\frac{1}{4}$ NE. $\frac{1}{4}$ sec. 7, T. 18 N., R. 11 E. ....		40
15292	Selected: NE. $\frac{1}{4}$ NW. $\frac{1}{4}$ sec. 26, T. 40 N., R. 3 W. ....	40	
	Base: NW. $\frac{1}{4}$ NE. $\frac{1}{4}$ sec. 7, T. 18 N., R. 11 E. ....		40
15308	Selected: NE. $\frac{1}{4}$ NE. $\frac{1}{4}$ sec. 11, T. 39 N., R. 1 E. ....	40	
	Base: SE. $\frac{1}{4}$ NE. $\frac{1}{4}$ sec. 7, T. 18 N., R. 11 E. ....		40
	<b>Total, Redding land district.</b> .....	<b>1,684.99</b>	<b>1,680</b>
<b>SUSANVILLE LAND DISTRICT.</b>			
14706	Selected: E. $\frac{1}{2}$ NW. $\frac{1}{4}$ sec. 33, NW. $\frac{1}{4}$ NE. $\frac{1}{4}$ , SE. $\frac{1}{4}$ SW. $\frac{1}{4}$ sec. 34, T. 28 N., R. 9 E. ....	160	
	Base: SW. $\frac{1}{4}$ sec. 9, T. 17 N., R. 9 E. ....		160
15228	Selected: NE. $\frac{1}{4}$ SW. $\frac{1}{4}$ and NW. $\frac{1}{4}$ SE. $\frac{1}{4}$ sec. 11, T. 24 N., R. 17 E. ....	80	
	Base: N. $\frac{1}{2}$ NW. sec. 11, T. 18 N., R. 11 E. ....		80
15265	Selected: E. $\frac{1}{2}$ N. E. $\frac{1}{4}$ sec. 11, T. 30 N., R. 10 E. ....	80	
	Base: S. $\frac{1}{2}$ SW. $\frac{1}{4}$ sec. 15, T. 17 N., R. 9 E. ....		80
15269	Selected: SE. $\frac{1}{4}$ SE. $\frac{1}{4}$ sec. 12, T. 29 N., R. 9 E., NE. $\frac{1}{4}$ SE. $\frac{1}{4}$ sec. 13, T. 29 N., R. 9 E. ....	80	
01144	Base: S. $\frac{1}{2}$ SW. $\frac{1}{4}$ sec. 25, T. 19 N., R. 9 E. ....		80
	Selected: SE. $\frac{1}{4}$ SE. $\frac{1}{4}$ sec. 12, NE. $\frac{1}{4}$ SE. $\frac{1}{4}$ sec. 13, T. 29 N., R. 9 E. ....	80	
	Base: S. $\frac{1}{2}$ SW. $\frac{1}{4}$ sec. 25, T. 19 N., R. 9 E. ....		80
	<b>Total, Susanville land district.</b> .....	<b>480</b>	<b>480</b>
<b>VISALIA LAND DISTRICT.</b>			
14037	Selected: N. $\frac{1}{2}$ SW. $\frac{1}{4}$ sec. 14, T. 16 S., R. 13 E. ....	80	
	Base: N. $\frac{1}{2}$ NW. sec. 21, T. 17 N., R. 9 E. ....		80
14038	Selected: S. $\frac{1}{2}$ SW. $\frac{1}{4}$ sec. 14, T. 16 S., R. 13 E. ....	80	
	Base: S. $\frac{1}{2}$ NE. $\frac{1}{4}$ sec. 21, T. 17 N., R. 9 E. ....		80
14917	Selected: E. $\frac{1}{2}$ NW. $\frac{1}{4}$ sec. 32, T. 16 S., R. 14 E. ....	80	
	Base: N. $\frac{1}{2}$ SE. $\frac{1}{4}$ sec. 1, T. 15 N., R. 10 E. ....		80
	<b>Total, Visalia land district.</b> .....	<b>240</b>	<b>240</b>
<b>TOTAL, CALIFORNIA, BY LAND DISTRICTS.</b>			
	Los Angeles .....	40	41.38
	Redding .....	1,684.99	1,680
	Susanville .....	480	480
	Visalia .....	240	240
	<b>Total</b> .....	<b>2,444.99</b>	<b>2,441.38</b>

Unrestricted selections by Aztec Land and Cattle Company, etc.—Continued.

## IDAHO.

No.	Location.	Selected area.	Base area.
BOISE LAND DISTRICT.			
13635	Selected: NE. $\frac{1}{4}$ SE. $\frac{1}{4}$ sec. 32, T. 7 N., R. 1 E.	Acres. 40	Acres. 40
	Base: NW. $\frac{1}{4}$ NE. $\frac{1}{4}$ sec. 23, T. 16 N., R. 9 E.		
13636	Selected: SW. $\frac{1}{4}$ SE. $\frac{1}{4}$ sec. 11, T. 9 N., R. 2 E.; NE. $\frac{1}{4}$ SE. $\frac{1}{4}$ sec. 1, T. 10 N., R. 2 E.; lot 2 and SE. $\frac{1}{4}$ NW. $\frac{1}{4}$ sec. 19, T. 15 N., R. 4 E.	159.61	160
	Base: S. $\frac{1}{2}$ NW. $\frac{1}{4}$ sec. 3; S. $\frac{1}{2}$ NE. $\frac{1}{4}$ sec. 5, T. 15 N., R. 10 E.		
13637	Selected: NE. $\frac{1}{4}$ SW. $\frac{1}{4}$ sec. 1, T. 1 N., R. 4 E.	40	40
	Base: NE. $\frac{1}{4}$ NE. $\frac{1}{4}$ sec. 33, T. 16 N., R. 9 E.		
13995	Selected: SE. $\frac{1}{4}$ NE. $\frac{1}{4}$ , NE. $\frac{1}{4}$ NW. $\frac{1}{4}$ sec. 11; NW. $\frac{1}{4}$ NE. $\frac{1}{4}$ sec. 14; SW. $\frac{1}{4}$ NE. $\frac{1}{4}$ sec. 23, T. 17 N., R. 2 E.; NW. $\frac{1}{4}$ NW. $\frac{1}{4}$ , SE. $\frac{1}{4}$ NW. $\frac{1}{4}$ , NE. $\frac{1}{4}$ SE. $\frac{1}{4}$ , NW. $\frac{1}{4}$ SE. $\frac{1}{4}$ sec. 35, T. 18 N., R. 2 E.; SW. $\frac{1}{4}$ NW. $\frac{1}{4}$ , SE. $\frac{1}{4}$ SE. $\frac{1}{4}$ sec. 5, T. 11 N., R. 3 E.; SW. $\frac{1}{4}$ SE. $\frac{1}{4}$ sec. 13, T. 12 N., R. 3 E.; NW. $\frac{1}{4}$ NW. $\frac{1}{4}$ sec. 34, T. 12 N., R. 3 E.; lots 2, 7, NE. $\frac{1}{4}$ SW. $\frac{1}{4}$ , SE. $\frac{1}{4}$ SW. $\frac{1}{4}$ sec. 1; NE. $\frac{1}{4}$ SW. $\frac{1}{4}$ , NW. $\frac{1}{4}$ SW. $\frac{1}{4}$ sec. 10; NE. $\frac{1}{4}$ NW. $\frac{1}{4}$ , NE. $\frac{1}{4}$ SW. $\frac{1}{4}$ sec. 12; SW. $\frac{1}{4}$ SW. $\frac{1}{4}$ , SE. $\frac{1}{4}$ SW. $\frac{1}{4}$ , SW. $\frac{1}{4}$ SE. $\frac{1}{4}$ , NW. $\frac{1}{4}$ NW. $\frac{1}{4}$ sec. 14; NE. $\frac{1}{4}$ SE. $\frac{1}{4}$ , NE. $\frac{1}{4}$ NE. $\frac{1}{4}$ NW. $\frac{1}{4}$ , NE. $\frac{1}{4}$ SE. $\frac{1}{4}$ , NW. $\frac{1}{4}$ sec. 15; NW. $\frac{1}{4}$ NW. $\frac{1}{4}$ , SW. $\frac{1}{4}$ SW. $\frac{1}{4}$ , NE. $\frac{1}{4}$ NW. $\frac{1}{4}$ , NE. $\frac{1}{4}$ SE. $\frac{1}{4}$ , SE. $\frac{1}{4}$ NE. $\frac{1}{4}$ sec. 23; NW. $\frac{1}{4}$ NW. $\frac{1}{4}$ sec. 25; NE. $\frac{1}{4}$ NW. $\frac{1}{4}$ , SE. $\frac{1}{4}$ NW. $\frac{1}{4}$ sec. 26, T. 13 N., R. 3 E.; SW. $\frac{1}{4}$ NW. $\frac{1}{4}$ , NW. $\frac{1}{4}$ SW. $\frac{1}{4}$ , SW. $\frac{1}{4}$ SW. $\frac{1}{4}$ sec. 20; SW. $\frac{1}{4}$ SW. $\frac{1}{4}$ sec. 28; SE. $\frac{1}{4}$ NE. $\frac{1}{4}$ sec. 35, T. 14 N., R. 3 E.; NW. $\frac{1}{4}$ NE. $\frac{1}{4}$ , SE. $\frac{1}{4}$ NW. $\frac{1}{4}$ , NE. $\frac{1}{4}$ SW. $\frac{1}{4}$ , SW. $\frac{1}{4}$ SE. $\frac{1}{4}$ sec. 12; NE. $\frac{1}{4}$ NE. $\frac{1}{4}$ , NW. $\frac{1}{4}$ NE. $\frac{1}{4}$ , SW. $\frac{1}{4}$ NE. $\frac{1}{4}$ , NW. $\frac{1}{4}$ SE. $\frac{1}{4}$ sec. 18, T. 15 N., R. 3 E.; SW. $\frac{1}{4}$ NE. $\frac{1}{4}$ sec. 6; NE. $\frac{1}{4}$ NE. $\frac{1}{4}$ sec. 7; SW. $\frac{1}{4}$ NE. $\frac{1}{4}$ SE. $\frac{1}{4}$ NW. $\frac{1}{4}$ sec. 9, T. 12 N., R. 4 E.; SW. $\frac{1}{4}$ NE. $\frac{1}{4}$ , SE. $\frac{1}{4}$ NE. $\frac{1}{4}$ sec. 1; NE. $\frac{1}{4}$ SE. $\frac{1}{4}$ , NW. $\frac{1}{4}$ SE. $\frac{1}{4}$ , NE. $\frac{1}{4}$ NW. $\frac{1}{4}$ , SE. $\frac{1}{4}$ NW. $\frac{1}{4}$ sec. 27; NE. $\frac{1}{4}$ NW. $\frac{1}{4}$ , NE. $\frac{1}{4}$ SW. $\frac{1}{4}$ , SE. $\frac{1}{4}$ SW. $\frac{1}{4}$ sec. 34; SE. $\frac{1}{4}$ NW. $\frac{1}{4}$ , NW. $\frac{1}{4}$ SW. $\frac{1}{4}$ sec. 34, T. 13 N., R. 4 E.; lot 2, sec. 5; NW. $\frac{1}{4}$ NE. $\frac{1}{4}$ , SE. $\frac{1}{4}$ NE. $\frac{1}{4}$ sec. 8, T. 14 N., R. 4 E.; NE. $\frac{1}{4}$ SW. $\frac{1}{4}$ , NW. $\frac{1}{4}$ SW. $\frac{1}{4}$ , lots 1 and 2, sec. 1; SW. $\frac{1}{4}$ SW. $\frac{1}{4}$ , lot 2, sec. 2; SE. $\frac{1}{4}$ NE. $\frac{1}{4}$ , SE. $\frac{1}{4}$ NW. $\frac{1}{4}$ sec. 3; SW. $\frac{1}{4}$ NE. $\frac{1}{4}$ , NW. $\frac{1}{4}$ SE. $\frac{1}{4}$ sec. 4; SW. $\frac{1}{4}$ NW. $\frac{1}{4}$ sec. 9; NW. $\frac{1}{4}$ NW. $\frac{1}{4}$ sec. 10; SW. $\frac{1}{4}$ NE. $\frac{1}{4}$ , SE. $\frac{1}{4}$ SW. $\frac{1}{4}$ sec. 11; NE. $\frac{1}{4}$ NE. $\frac{1}{4}$ , NW. $\frac{1}{4}$ NE. $\frac{1}{4}$ , NE. $\frac{1}{4}$ NW. $\frac{1}{4}$ , SW. $\frac{1}{4}$ NW. $\frac{1}{4}$ sec. 14; NW. $\frac{1}{4}$ NW. $\frac{1}{4}$ , SE. $\frac{1}{4}$ SE. $\frac{1}{4}$ , SE. $\frac{1}{4}$ SE. $\frac{1}{4}$ , NE. $\frac{1}{4}$ SW. $\frac{1}{4}$ sec. 14; SW. $\frac{1}{4}$ SW. $\frac{1}{4}$ , SE. $\frac{1}{4}$ SW. $\frac{1}{4}$ , NE. $\frac{1}{4}$ SE. $\frac{1}{4}$ , SE. $\frac{1}{4}$ SE. $\frac{1}{4}$ sec. 17; NW. $\frac{1}{4}$ SE. $\frac{1}{4}$ , SW. $\frac{1}{4}$ SE. $\frac{1}{4}$ sec. 17; SE. $\frac{1}{4}$ NE. $\frac{1}{4}$ , NE. $\frac{1}{4}$ SE. $\frac{1}{4}$ , NW. $\frac{1}{4}$ SE. $\frac{1}{4}$ , NE. $\frac{1}{4}$ SW. $\frac{1}{4}$ sec. 18; NE. $\frac{1}{4}$ NE. $\frac{1}{4}$ , NW. $\frac{1}{4}$ NE. $\frac{1}{4}$ , SE. $\frac{1}{4}$ NW. $\frac{1}{4}$ , NE. $\frac{1}{4}$ SE. $\frac{1}{4}$ sec. 19; SW. $\frac{1}{4}$ NE. $\frac{1}{4}$ , SE. $\frac{1}{4}$ NW. $\frac{1}{4}$ sec. 22; NE. $\frac{1}{4}$ SW. $\frac{1}{4}$ , SW. $\frac{1}{4}$ SW. $\frac{1}{4}$ , SE. $\frac{1}{4}$ SW. $\frac{1}{4}$ sec. 22; T. 15 N., R. 4 E.; NE. $\frac{1}{4}$ NE. $\frac{1}{4}$ , SE. $\frac{1}{4}$ NE. $\frac{1}{4}$ sec. 10; NE. $\frac{1}{4}$ SW. $\frac{1}{4}$ sec. 12; SE. $\frac{1}{4}$ NW. $\frac{1}{4}$ , NW. $\frac{1}{4}$ SE. $\frac{1}{4}$ sec. 13; NE. $\frac{1}{4}$ NE. $\frac{1}{4}$ , SW. $\frac{1}{4}$ SE. $\frac{1}{4}$ sec. 15; NW. $\frac{1}{4}$ SE. $\frac{1}{4}$ , SW. $\frac{1}{4}$ SE. $\frac{1}{4}$ sec. 22; NE. $\frac{1}{4}$ NE. $\frac{1}{4}$ sec. 27; SE. $\frac{1}{4}$ NE. $\frac{1}{4}$ sec. 32, T. 16 N., R. 4 E.; lot 8, SE. $\frac{1}{4}$ NE. $\frac{1}{4}$ , lot 5, lot 6, SE. $\frac{1}{4}$ SE. $\frac{1}{4}$ sec. 4; NW. $\frac{1}{4}$ SE. $\frac{1}{4}$ , SW. $\frac{1}{4}$ SE. $\frac{1}{4}$ , lots 1, 2, 3, 4, sec. 4; lots 5, 6, SE. $\frac{1}{4}$ NW. $\frac{1}{4}$ , lots 1, 2, 3, 4, sec. 6; NW. $\frac{1}{4}$ sec. 5; lots 6, 10, 11, SE. $\frac{1}{4}$ SW. $\frac{1}{4}$ , lots 1, 2, 3, 4, sec. 6; lot 1, sec. 7; SW. $\frac{1}{4}$ SE. $\frac{1}{4}$ , SE. $\frac{1}{4}$ SE. $\frac{1}{4}$ sec. 8; SE. $\frac{1}{4}$ NE. $\frac{1}{4}$ , NE. $\frac{1}{4}$ NW. $\frac{1}{4}$ , SW. $\frac{1}{4}$ NW. $\frac{1}{4}$ , SE. $\frac{1}{4}$ SW. $\frac{1}{4}$ , NW. $\frac{1}{4}$ SW. $\frac{1}{4}$ sec. 9; lots 1, 2, NE. $\frac{1}{4}$ SW. $\frac{1}{4}$ , NW. $\frac{1}{4}$ SE. $\frac{1}{4}$ sec. 19, T. 13 N., R. 5 E.; lot 3, NW. $\frac{1}{4}$ SE. $\frac{1}{4}$ , SE. $\frac{1}{4}$ SE. $\frac{1}{4}$ sec. 18; lot 4, sec. 30; SE. $\frac{1}{4}$ NW. $\frac{1}{4}$ , SE. $\frac{1}{4}$ SE. $\frac{1}{4}$ sec. 31, T. 14 N., R. 5 E.	6,260.09	6,248.20
	Base: All sec. 15, all sec. 17, T. 15 N., R. 9 E.; S. $\frac{1}{2}$ SE. $\frac{1}{4}$ , S. $\frac{1}{2}$ SW. $\frac{1}{4}$ sec. 5; all sec. 11; N. $\frac{1}{2}$ NE. $\frac{1}{4}$ , N. $\frac{1}{2}$ NW. $\frac{1}{4}$ sec. 15; E. $\frac{1}{2}$ NW. $\frac{1}{4}$ , E. $\frac{1}{2}$ SW. $\frac{1}{4}$ sec. 19; E. $\frac{1}{2}$ NW. $\frac{1}{4}$ , E. $\frac{1}{2}$ SW. $\frac{1}{4}$ sec. 31, T. 16 N., R. 9 E.; all sec. 33, T. 16 N., R. 10 E.; lots 1, 2, 3, 4, sec. 3; all sec. 23; all sec. 25, T. 18 N., R. 9 E.; all sec. 29, T. 18 N., R. 10 E.; lots 1, 2, 3, 4, sec. 1, T. 19 N., R. 9 E.; lots 1, 2, 3, 4, sec. 3; all sec. 27, T. 19 N., R. 9 E.		
14356	Selected: SW. $\frac{1}{4}$ SE. $\frac{1}{4}$ sec. 14, T. 17 N., R. 2 E.	40	40
	Base: SW. $\frac{1}{4}$ SW. $\frac{1}{4}$ sec. 3, T. 18 N., R. 9 E.		
14357	Selected: SE. $\frac{1}{4}$ SE. $\frac{1}{4}$ sec. 25, T. 9 N., R. 3 W.	40	40
	Base: NW. $\frac{1}{4}$ SW. $\frac{1}{4}$ sec. 3, T. 18 N., R. 9 E.		
14358	Selected: Lots 3 and 4, sec. 31, T. 18 N., R. 4 E.; SW. $\frac{1}{4}$ NW. $\frac{1}{4}$ sec. 9, T. 12 N., R. 4 E.; NE. $\frac{1}{4}$ NE. $\frac{1}{4}$ sec. 11, T. 17 N., R. 2 E.	159.60	160
	Base: S. $\frac{1}{2}$ NW. $\frac{1}{4}$ sec. 5, T. 19 N., R. 9 E.; E. $\frac{1}{2}$ SW. $\frac{1}{4}$ sec. 19, T. 19 N., R. 9 E.		
14359	Selected: Lot 9, sec. 17, lots 7 and 12, sec. 30, T. 18 N., R. 3 E.; lots 1, 2, 3, 4, sec. 23, T. 19 N., R. 3 E.	250	241.84
	Base: Lots 1, 2, 3, 4, sec. 3, T. 17 N., R. 11 E.; E. $\frac{1}{2}$ NW. $\frac{1}{4}$ sec. 31, T. 18 N., R. 9 E.		
14519	Selected: Lot 4, NE. $\frac{1}{4}$ SW. $\frac{1}{4}$ , NE. $\frac{1}{4}$ SE. $\frac{1}{4}$ sec. 5, lots 2, 3, 4, sec. 7, lots 1, 2, 3, 4, N. $\frac{1}{2}$ SE. $\frac{1}{4}$ , sec. 18, lots 3 and 4, NW. $\frac{1}{4}$ NE. $\frac{1}{4}$ sec. 19, S. $\frac{1}{2}$ SE. $\frac{1}{4}$ sec. 24, E. $\frac{1}{2}$ NE. $\frac{1}{4}$ , NW. $\frac{1}{4}$ NE. $\frac{1}{4}$ , SE. $\frac{1}{4}$ NW. $\frac{1}{4}$ , E. $\frac{1}{2}$ S. $\frac{1}{2}$ and SE. $\frac{1}{4}$ sec. 25, SW. $\frac{1}{4}$ SW. $\frac{1}{4}$ sec. 29, S. $\frac{1}{2}$ NE. $\frac{1}{4}$ , S. $\frac{1}{2}$ SE. $\frac{1}{4}$ , sec. 32, N. $\frac{1}{2}$ NE. $\frac{1}{4}$ , SW. $\frac{1}{4}$ NE. $\frac{1}{4}$ , W. $\frac{1}{2}$ SW. $\frac{1}{4}$ sec. 34, T. 11 N., R. 3 E.; E. $\frac{1}{2}$ NE. $\frac{1}{4}$ sec. 12, NW. $\frac{1}{4}$ NE. $\frac{1}{4}$ sec. 22, lots 4 and 6, SW. $\frac{1}{4}$ NE. $\frac{1}{4}$ sec. 23, SE. $\frac{1}{4}$ NE. $\frac{1}{4}$ , NE. $\frac{1}{4}$ SE. $\frac{1}{4}$ , and lot 8, sec. 26, T. 12 N., R. 3 E.; NW. $\frac{1}{4}$ SE. $\frac{1}{4}$ sec. 19, T. 12 N., R. 4 E.; W. $\frac{1}{2}$ SE. $\frac{1}{4}$ sec. 10, W. $\frac{1}{2}$ SE. $\frac{1}{4}$ sec. 15, NW. $\frac{1}{4}$ NE. $\frac{1}{4}$ sec. 22, NW. $\frac{1}{4}$ NE. $\frac{1}{4}$ sec. 23, T. 13 N., R. 3 E.; lot 3, NE. $\frac{1}{4}$ SW. $\frac{1}{4}$ sec. 6, E. $\frac{1}{2}$ NE. $\frac{1}{4}$ , N. $\frac{1}{2}$ SE. $\frac{1}{4}$ sec. 7, SE. $\frac{1}{4}$ NW. $\frac{1}{4}$ sec. 18, lot 3, sec. 30, T. 15 N., R. 3 E.; SW. $\frac{1}{4}$ SW. $\frac{1}{4}$ sec. 3, lot 3, sec. 4, NW. $\frac{1}{4}$ NE. $\frac{1}{4}$ , NE. $\frac{1}{4}$ NW. $\frac{1}{4}$ sec. 12, SW. $\frac{1}{4}$ NE. $\frac{1}{4}$ sec. 14, SE. $\frac{1}{4}$ NW. $\frac{1}{4}$ sec. 15, NW. $\frac{1}{4}$ NE. $\frac{1}{4}$ sec. 22, T. 15 N., R. 4 E.; lot 2, S. $\frac{1}{2}$ SW. $\frac{1}{4}$ sec. 1, NW. $\frac{1}{4}$ NE. $\frac{1}{4}$ sec. 7, T. 16 N., R. 4 E.; SW. $\frac{1}{4}$ NE. $\frac{1}{4}$ , SE. $\frac{1}{4}$ SE. $\frac{1}{4}$ sec. 29, NE. $\frac{1}{4}$ NE. $\frac{1}{4}$ sec. 31, T. 17 N., R. 4 E.; lot 3, NE. $\frac{1}{4}$ SE. $\frac{1}{4}$ , SW. $\frac{1}{4}$ SE. $\frac{1}{4}$ sec. 4, SW. $\frac{1}{4}$ SE. $\frac{1}{4}$ sec. 4, SW. $\frac{1}{4}$		

Unrestricted selections by *Aztec Land and Cattle Company, etc.*—Continued.

IDAHO—Continued.

No.	Location.	Selected area.	Base area.
BOISE LAND DISTRICT—Continued.			
	SW. $\frac{1}{4}$ sec. 14, W. $\frac{1}{2}$ NW. $\frac{1}{4}$ , SE. $\frac{1}{4}$ NE. $\frac{1}{4}$ , NE. $\frac{1}{4}$ SE. $\frac{1}{4}$ , SW. $\frac{1}{4}$ SE. $\frac{1}{4}$ sec. 23, E. $\frac{1}{2}$ NE. $\frac{1}{4}$ , SE. $\frac{1}{4}$ NW. $\frac{1}{4}$ sec. 24, T. 18 N., R. 1 E.; NE. $\frac{1}{4}$ NW. $\frac{1}{4}$ sec. 24, NE. $\frac{1}{4}$ NE. $\frac{1}{4}$ sec. 25, NE. $\frac{1}{4}$ NE. $\frac{1}{4}$ sec. 26, NE. $\frac{1}{4}$ NE. $\frac{1}{4}$ sec. 27, T. 18 N., R. 2 E.; SW. $\frac{1}{4}$ NW. $\frac{1}{4}$ sec. 11, lot 4, sec. 17, SW. $\frac{1}{4}$ NE. $\frac{1}{4}$ sec. 22, SE. $\frac{1}{4}$ SW. $\frac{1}{4}$ sec. 30, T. 18 N., R. 3 E. Base: SE. $\frac{1}{4}$ sec. 29, T. 18 N., R. 9 E.; SE. $\frac{1}{4}$ sec. 7, SE. $\frac{1}{4}$ sec. 9, T. 19 N., R. 9 E.; SW. $\frac{1}{4}$ and SE. $\frac{1}{4}$ sec. 3, T. 17 N., R. 10 E.; SW. $\frac{1}{4}$ and SE. $\frac{1}{4}$ sec. 1, SE. $\frac{1}{4}$ and SW. $\frac{1}{4}$ sec. 3, SE. $\frac{1}{4}$ and SW. $\frac{1}{4}$ sec. 5, NE. $\frac{1}{4}$ and SE. $\frac{1}{4}$ sec. 7, NE. $\frac{1}{4}$ and SE. $\frac{1}{4}$ sec. 19, T. 17 N., R. 9 E.; lots 1, 2, 3, 4, sec. 1, lots 1, 2, 3, 4, sec. 3, lots 1, 2, 3, 4, sec. 5, T. 15 N., R. 9 E.; lots 1, 2, 3, 4, sec. 3, T. 17 N., R. 9 E.; lots 1, 2, 3, 4, sec. 1, lots 1, 2, 3, 4, sec. 5, lots 1, 2, 3, 4, sec. 7, T. 18 N., R. 9 E.; lots 1, 2, 3, 4, sec. 1, lots 1, 2, 3, 4, sec. 3, T. 17 N., R. 10 E.	Acres. 3,838.24	Acres.
14576	Selected: NE. $\frac{1}{4}$ NW. $\frac{1}{4}$ sec. 33, T. 6 N., R. 3 E. Base: SE. $\frac{1}{4}$ SW. $\frac{1}{4}$ sec. 3, T. 18 N., R. 9 E.	40	49
14578	Selected: Lot 4, NW. $\frac{1}{4}$ SE. $\frac{1}{4}$ sec. 5, NW. $\frac{1}{4}$ SE. $\frac{1}{4}$ sec. 6, S. $\frac{1}{2}$ SW. $\frac{1}{4}$ , NW. $\frac{1}{4}$ SW. $\frac{1}{4}$ sec. 8, NE. $\frac{1}{4}$ NW. $\frac{1}{4}$ sec. 17, SE. $\frac{1}{4}$ SW. $\frac{1}{4}$ sec. 20, NW. $\frac{1}{4}$ NE. $\frac{1}{4}$ , NW. $\frac{1}{4}$ NW. $\frac{1}{4}$ , W. $\frac{1}{2}$ SE. $\frac{1}{4}$ , E. $\frac{1}{2}$ SW. $\frac{1}{4}$ , SW. $\frac{1}{4}$ SW. $\frac{1}{4}$ sec. 29, SE. $\frac{1}{4}$ SE. $\frac{1}{4}$ sec. 30, SE. $\frac{1}{4}$ NE. $\frac{1}{4}$ sec. 31, NE. $\frac{1}{4}$ , NE. $\frac{1}{4}$ NW. $\frac{1}{4}$ , SW. $\frac{1}{4}$ NW. $\frac{1}{4}$ , N. $\frac{1}{2}$ SW. $\frac{1}{4}$ sec. 32, T. 17 N., R. 4 E.; SW. $\frac{1}{4}$ SW. $\frac{1}{4}$ sec. 34, NE. $\frac{1}{4}$ SW. $\frac{1}{4}$ sec. 4, NW. $\frac{1}{4}$ SW. $\frac{1}{4}$ sec. 17, S. $\frac{1}{2}$ SE. $\frac{1}{4}$ sec. 32, T. 19 N., R. 1 E. Base: Sec. 9, T. 16 N., R. 9 E.; SE. $\frac{1}{4}$ sec. 5, T. 17 N., R. 10 E., and E. $\frac{1}{2}$ NW. $\frac{1}{4}$ sec. 19, T. 19 N., R. 9 E., N. $\frac{1}{2}$ sec. 29, T. 19 N., R. 10 E.	1,201.77	1,200
14937	Selected: NE. $\frac{1}{4}$ SE. $\frac{1}{4}$ sec. 2, T. 10 N., R. 1 W. Base: NE. $\frac{1}{4}$ SE. $\frac{1}{4}$ sec. 5, T. 19 N., R. 10 E.	40	40
Total, Boise land district		12,109.31	12,094.40
COEUR D'ALENE LAND DISTRICT.			
14553	Selected: SE. $\frac{1}{4}$ NE. $\frac{1}{4}$ NE. $\frac{1}{4}$ SE. $\frac{1}{4}$ sec. 14, T. 43 N., R. 2 E. Base: W. $\frac{1}{2}$ SW. $\frac{1}{4}$ sec. 21, T. 18 N., R. 9 E.	80	80
14554	Selected: NW. $\frac{1}{4}$ NW. $\frac{1}{4}$ sec. 10, SE. $\frac{1}{4}$ NE. $\frac{1}{4}$ sec. 12, T. 43 N., R. 2 E. Base: N. $\frac{1}{2}$ SW. $\frac{1}{4}$ sec. 9, T. 19 N., R. 9 E.	80	80
14555	Selected: N. $\frac{1}{2}$ SE. $\frac{1}{4}$ sec. 12, T. 43 N., R. 2 E. Base: W. $\frac{1}{2}$ NW. $\frac{1}{4}$ sec. 21, T. 18 N., R. 9 E.	80	80
14561	Selected: NW. $\frac{1}{4}$ NE. $\frac{1}{4}$ sec. 24, T. 43 N., R. 2 E. Base: SE. $\frac{1}{4}$ SW. $\frac{1}{4}$ sec. 7, T. 17 N., R. 9 E.	40	40
14568	Selected: NE. $\frac{1}{4}$ SE. $\frac{1}{4}$ sec. 11, NW. $\frac{1}{4}$ SW. $\frac{1}{4}$ sec. 12, T. 43 N., R. 2 E. Base: S. $\frac{1}{2}$ SW. $\frac{1}{4}$ sec. 9, T. 19 N., R. 9 E.	80	80
14571	Selected: SW. $\frac{1}{4}$ SE. $\frac{1}{4}$ sec. 3, T. 43 N., R. 2 E. Base: Lot 3, sec. 19, T. 19 N., R. 10 E.	40	36.90
14584	Selected: SW. $\frac{1}{4}$ NE. $\frac{1}{4}$ , E. $\frac{1}{2}$ SW. $\frac{1}{4}$ , SE. $\frac{1}{4}$ SE. $\frac{1}{4}$ sec. 28, T. 43 N., R. 2 E. Base: NE. $\frac{1}{4}$ sec. 19, T. 19 N., R. 9 E.	160	160
14588	Selected: Lot 2, S. $\frac{1}{2}$ SE. $\frac{1}{4}$ , SE. $\frac{1}{4}$ SW. $\frac{1}{4}$ sec. 5, T. 43 N., R. 2 E. Base: SE. $\frac{1}{4}$ sec. 17, T. 19 N., R. 9 E.	160	160
14839	Selected: All in NW. $\frac{1}{4}$ NW. $\frac{1}{4}$ and NW. $\frac{1}{4}$ SW. $\frac{1}{4}$ sec. 11; all in SW. $\frac{1}{4}$ NW. $\frac{1}{4}$ sec. 13; NE. $\frac{1}{4}$ NE. $\frac{1}{4}$ sec. 15, T. 43 N., R. 2 E. Base: NE. $\frac{1}{4}$ sec. 21, T. 18 N., R. 11 E.	160	160
14840	Selected: NW. $\frac{1}{4}$ NE. $\frac{1}{4}$ , S. $\frac{1}{2}$ NE. $\frac{1}{4}$ , and NE. $\frac{1}{4}$ SE. $\frac{1}{4}$ sec. 15, T. 43 N., R. 2 E. Base: SE. $\frac{1}{4}$ sec. 21, T. 18 N., R. 11 E.	160	160
14841	Selected: SE. $\frac{1}{4}$ SE. $\frac{1}{4}$ sec. 15, T. 43 N., R. 2 E. Base: SE. $\frac{1}{4}$ SE. $\frac{1}{4}$ sec. 33, T. 18 N., R. 11 E.	40	40
15013	Selected: S. $\frac{1}{2}$ SE. $\frac{1}{4}$ sec. 31, T. 44 N., R. 2 E. Base: N. $\frac{1}{2}$ NW. $\frac{1}{4}$ sec. 29, T. 18 N., R. 11 E.	80	80
15051	Selected: SW. $\frac{1}{4}$ SE. $\frac{1}{4}$ sec. 21, NW. $\frac{1}{4}$ NE. $\frac{1}{4}$ sec. 25, T. 43 N., R. 2 E.;		
0805	NE. $\frac{1}{4}$ NW. $\frac{1}{4}$ sec. 25, T. 44 N., R. 2 E., and NE. $\frac{1}{4}$ SE. $\frac{1}{4}$ sec. 11, T. 43 N., R. 3 E. Base: SE. $\frac{1}{4}$ sec. 19, T. 19 N., R. 9 E.	160	160
15225	Selected: SW. $\frac{1}{4}$ NW. $\frac{1}{4}$ , N. $\frac{1}{2}$ SW. $\frac{1}{4}$ , NW. $\frac{1}{4}$ SE. $\frac{1}{4}$ sec. 27, T. 43 N., R. 2 E. Base: SW. $\frac{1}{4}$ sec. 21, T. 18 N., R. 11 E.	160	160
Total, Coeur d'Alene land district		1,480	1,476.90
HAILEY LAND DISTRICT.			
07278	Selected: SE. $\frac{1}{4}$ NW. $\frac{1}{4}$ sec. 32, T. 12 S., R. 17 E. Base: SW. $\frac{1}{4}$ SE. $\frac{1}{4}$ sec. 5, T. 15 N., R. 10 E.	40	40
LEWISTON LAND DISTRICT.			
13896	Selected: NE. $\frac{1}{4}$ SE. $\frac{1}{4}$ sec. 18, NW. $\frac{1}{4}$ NE. $\frac{1}{4}$ , SW. $\frac{1}{4}$ , SE. $\frac{1}{4}$ sec. 35, T. 42 N., R. 2 W.; SW. $\frac{1}{4}$ NW. $\frac{1}{4}$ sec. 23, T. 42 N., R. 1 E. Base: SW. $\frac{1}{4}$ sec. 5, T. 15 N., R. 9 E.	160	160
14910	Selected: SW. $\frac{1}{4}$ NW. $\frac{1}{4}$ sec. 29, T. 37 N., R. 6 E.	40	

Unrestricted selections by Aztec Land and Cattle Company, etc.—Continued.

## IDAHO—Continued.

No.	Location.	Selected area.	Base area.
LEWISTON LAND DISTRICT—Continued.			
	Base: SW. $\frac{1}{4}$ NW. $\frac{1}{4}$ sec. 5, T. 17 N., R. 9 E. ....	Acres.	Acres.
14911	Selected: NW. $\frac{1}{4}$ SE. $\frac{1}{4}$ sec. 17, T. 37 N., R. 6 E. ....	40	40
	Base: SE. $\frac{1}{4}$ NW. $\frac{1}{4}$ sec. 5, T. 17 N., R. 9 E. ....		40
14933	Selected: SW. $\frac{1}{4}$ SW. $\frac{1}{4}$ sec. 13, NE. $\frac{1}{4}$ NE. $\frac{1}{4}$ sec. 23, N. $\frac{1}{2}$ NW. $\frac{1}{4}$ sec. 24, T. 40 N., R. 3 E. ....	160	
	Base: SE. $\frac{1}{4}$ sec. 25, T. 19 N., R. 9 E. ....		160
	Total, Lewiston land district. ....	400	400
TOTAL IDAHO, BY LAND DISTRICTS.			
	Boise. ....	12, 109.31	12, 094.40
	Coeur d'Alene. ....	1, 480	1, 476.90
	Hailey. ....	40	40
	Lewiston. ....	400	400
		14, 029.31	14, 011.30

## LOUISIANA.

NEW ORLEANS LAND DISTRICT.			
15157	Selected: NW. $\frac{1}{4}$ SE. $\frac{1}{4}$ sec. 4, T. 9 N., R. 4 E. ....	39.15	
	Base: SE. $\frac{1}{4}$ NE. $\frac{1}{4}$ sec. 5, T. 17 N., R. 9 E. ....		40

## NEBRASKA.

VALENTINE LAND DISTRICT.			
13392	Selected: W. $\frac{1}{2}$ SW. $\frac{1}{4}$ , SE. $\frac{1}{4}$ SW. $\frac{1}{4}$ , SW. $\frac{1}{4}$ SE. $\frac{1}{4}$ sec. 2, T. 30 N., R. 32 W. ....	160	
	Base: NE. $\frac{1}{4}$ sec. 35, T. 18 N., R. 10 E. ....		160
14675	Selected: NE. $\frac{1}{4}$ SE. $\frac{1}{4}$ sec. 4, T. 30 N., R. 32 W. ....	40	
	Base: NE. $\frac{1}{4}$ SW. $\frac{1}{4}$ sec. 7, T. 18 N., R. 11 E. ....		40
	Total, Valentine land district. ....	200	200
	Total, Nebraska. ....		

## NEVADA.

CARSON CITY LAND DISTRICT.			
13904	Selected: SE. $\frac{1}{4}$ SE. $\frac{1}{4}$ sec. 21, T. 43 N., R. 54 E. ....	40	
	Base: NW. $\frac{1}{4}$ NE. $\frac{1}{4}$ sec. 33, T. 16 N., R. 9 E. ....		40
14157	Selected: NW. $\frac{1}{4}$ SE. $\frac{1}{4}$ sec. 8, T. 43 N., R. 53 E. ....	40	
	Base: SW. $\frac{1}{4}$ SW. $\frac{1}{4}$ sec. 33, T. 16 N., R. 9 E. ....		40
14158	Selected: SE. $\frac{1}{4}$ SW. $\frac{1}{4}$ sec. 8, T. 43 N., R. 53 E. ....	40	
	Base: NW. $\frac{1}{4}$ SW. $\frac{1}{4}$ sec. 33, T. 16 N., R. 9 E. ....		40
14169	Selected: NW. $\frac{1}{4}$ NW. $\frac{1}{4}$ sec. 9, T. 43 N., R. 53 E. ....	40	
	Base: NE. $\frac{1}{4}$ SE. $\frac{1}{4}$ sec. 33, T. 16 N., R. 9 E. ....		40
14170	Selected: SE. $\frac{1}{4}$ NE. $\frac{1}{4}$ sec. 8, T. 43 N., R. 53 E. ....	40	
	Base: SE. $\frac{1}{4}$ SW. $\frac{1}{4}$ sec. 33, T. 16 N., R. 9 E. ....		40
14721	Selected: NE. $\frac{1}{4}$ SE. $\frac{1}{4}$ sec. 11, SE. $\frac{1}{4}$ NE. $\frac{1}{4}$ sec. 13, T. 44 N., R. 57 E. ....	80	
	Base: E. $\frac{1}{2}$ SW. $\frac{1}{4}$ sec. 31, T. 17 N., R. 10 E. ....		80
14798	Selected: E. $\frac{1}{2}$ SW. $\frac{1}{4}$ sec. 10, T. 3 N., R. 40 E. ....	80	
	Base: N. $\frac{1}{2}$ SE. $\frac{1}{4}$ sec. 5, T. 18 N., R. 11 E. ....		80
14799	Selected: E. $\frac{1}{2}$ NW. $\frac{1}{4}$ sec. 10, T. 3 N., R. 40 E. ....	80	
	Base: N. $\frac{1}{2}$ SW. $\frac{1}{4}$ sec. 5, T. 18 N., R. 11 E. ....		80
14800	Selected: SW. $\frac{1}{4}$ NW. $\frac{1}{4}$ and NW. $\frac{1}{4}$ SW. $\frac{1}{4}$ sec. 2, T. 3 N., R. 40 E. ....	80	
	Base: Lots 1 and 2, sec. 31, T. 18 N., R. 11 E. ....		83.13
14801	Selected: W. $\frac{1}{2}$ NE. $\frac{1}{4}$ sec. 10, T. 3 N., R. 40 E. ....	80	
	Base: S. $\frac{1}{2}$ SE. $\frac{1}{4}$ sec. 5, T. 18 N., R. 11 E. ....		80
14802	Selected: E. $\frac{1}{2}$ SW. $\frac{1}{4}$ sec. 11, T. 3 N., R. 40 E. ....	80	
	Base: N. $\frac{1}{2}$ SW. $\frac{1}{4}$ sec. 11, T. 18 N., R. 11 E. ....		80
14804	Selected: NE. $\frac{1}{4}$ SE. $\frac{1}{4}$ sec. 3, T. 3 N., R. 40 E. ....	40	
	Base: Lot 4, sec. 5, T. 18 N., R. 11 E. ....		41.74
14805	Selected: SE. $\frac{1}{4}$ NW. $\frac{1}{4}$ sec. 3, T. 3 N., R. 40 E. ....	40	
	Base: Lot 3, sec. 5, T. 18 N., R. 11 E. ....		41.62
14806	Selected: W. $\frac{1}{2}$ SE. $\frac{1}{4}$ sec. 3, T. 3 N., R. 40 E. ....	80	
	Base: S. $\frac{1}{2}$ SW. $\frac{1}{4}$ sec. 5, T. 18 N., R. 11 E. ....		80

Unrestricted selections by Aztec Land and Cattle Company, etc.—Continued.

NEVADA—Continued.

No.	Location.	Selected area.	Base area.
CARSON CITY LAND DISTRICT—Continued.			
		<i>Acres.</i>	<i>Acres.</i>
14807	Selected: W. $\frac{1}{2}$ SE. $\frac{1}{4}$ sec. 10, T. 3 N., R. 40 E..... Base: N. $\frac{1}{2}$ SE. $\frac{1}{4}$ sec. 11, T. 18 N., R. 11 E.....	80	80
14808	Selected: E. $\frac{1}{2}$ SW. $\frac{1}{4}$ sec. 3, T. 3 N., R. 40 E..... Base: S. $\frac{1}{2}$ NW. $\frac{1}{4}$ sec. 5, T. 18 N., R. 11 E.....	80	80
14881	Selected: W. $\frac{1}{2}$ SE. $\frac{1}{4}$ SW. $\frac{1}{4}$ , W. $\frac{1}{2}$ NW. $\frac{1}{4}$ SW. $\frac{1}{4}$ sec. 36, T. 13 N., R. 28 E. Base: SE. $\frac{1}{4}$ SE. $\frac{1}{4}$ sec. 17, T. 17 N., R. 9 E.....	40	40
14883	Selected: NE. $\frac{1}{4}$ NE. $\frac{1}{4}$ sec. 2, T. 12 N., R. 28 E..... Base: NE. $\frac{1}{4}$ NE. $\frac{1}{4}$ sec. 21, T. 17 N., R. 9 E.....	40	40
14890	Selected: S. $\frac{1}{4}$ NE. $\frac{1}{4}$ sec. 3, T. 3 N., R. 40 E..... Base: Lots 3 and 4, sec. 31, T. 18 N., R. 11 E.....	80	83.15
15000	Selected: NE. $\frac{1}{4}$ SW. $\frac{1}{4}$ sec. 4, T. 37 N., R. 67 E..... Base: SE. $\frac{1}{4}$ NE. $\frac{1}{4}$ sec. 35, T. 18 N., R. 11 E.....	40	40
15011	Selected: NW. $\frac{1}{4}$ NW. $\frac{1}{4}$ sec. 34, T. 8 N., R. 34 E..... Base: SW. $\frac{1}{4}$ NE. $\frac{1}{4}$ sec. 5, T. 18 N., R. 11 E.....	40	40
	Total, Carson City land district.....	1,240	1,249.54
	Total, Nevada.....		

NEW MEXICO.

CLAYTON LAND DISTRICT.			
14771	Selected: SE. $\frac{1}{4}$ NE. $\frac{1}{4}$ sec. 1, T. 2 N., R. 31 E..... Base: SW. $\frac{1}{4}$ SE. $\frac{1}{4}$ sec. 7, T. 18 N., R. 11 E.....	40	40
LAS CRUCES LAND DISTRICT.			
03672	Selected: SW. $\frac{1}{4}$ NE. $\frac{1}{4}$ sec. 34, T. 28 S., R. 8 W., SW. $\frac{1}{4}$ SW. $\frac{1}{4}$ sec. 5, T. 4 S., R. 10 W..... Base: S. $\frac{1}{2}$ NW. $\frac{1}{4}$ sec. 23, T. 16 N., R. 11 E.....	80	80
SANTA FE LAND DISTRICT.			
14236	Selected: S. $\frac{1}{2}$ SW. $\frac{1}{4}$ sec. 4, N. $\frac{1}{2}$ NW. $\frac{1}{4}$ sec. 9, T. 7 N., R. 8 E..... Base: NW. $\frac{1}{4}$ sec. 27, T. 17 N., R. 10 E.....	160	160
14488	Selected: NW. $\frac{1}{4}$ SW. $\frac{1}{4}$ sec. 32, T. 8 N., R. 10 E., SE. $\frac{1}{4}$ SE. $\frac{1}{4}$ sec. 5, T. 7 N., R. 8 E..... Base: S. $\frac{1}{2}$ NW. $\frac{1}{4}$ sec. 15, T. 18 N., R. 10 E.....	80	80
	Total, Santa Fe land district.....	240	240
TOTAL NEW MEXICO, BY LAND DISTRICTS.			
	Clayton.....	40	40
	Las Cruces.....	80	80
	Santa Fe.....	240	240
		360	360

NORTH DAKOTA.

DEVILS LAKE LAND DISTRICT.			
13544	Selected: NW. $\frac{1}{4}$ SE. $\frac{1}{4}$ sec. 31, T. 164 N., R. 80 W..... Base: SE. $\frac{1}{4}$ NE. $\frac{1}{4}$ sec. 1, T. 19 N., R. 10 E.....	40	40
MINOT LAND DISTRICT.			
13519	Selected: SW. $\frac{1}{4}$ NW. $\frac{1}{4}$ sec. 32, T. 164 N., R. 83 W..... Base: SW. $\frac{1}{4}$ NE. $\frac{1}{4}$ sec. 1, T. 19 N., R. 10 E.....	40	40
TOTAL NORTH DAKOTA, BY LAND DISTRICTS.			
	Devils Lake.....	40	40
	Minot.....	40	40
		80	80

Unrestricted selections by Aztec Land and Cattle Company, etc.—Continued.

## OREGON.

No.	Location.	Selected area.	Base area.
<b>BURNS LAND DISTRICT.</b>			
		<i>Acres.</i>	<i>Acres.</i>
1579	Selected: Lot 5, sec. 6, T. 20 S., R. 42 E. Base: NW. $\frac{1}{4}$ SE. $\frac{1}{4}$ sec. 35, T. 18 N., R. 11 E.	38.60	40
<b>LAKEVIEW LAND DISTRICT.</b>			
14173	Selected: NE. $\frac{1}{4}$ NW. $\frac{1}{4}$ sec. 32, T. 22 S., R. 11 E. Base: SW. $\frac{1}{4}$ SW. $\frac{1}{4}$ sec. 1, T. 15 N., R. 11 E.	40	40
14174	Selected: SW. $\frac{1}{4}$ NW. $\frac{1}{4}$ sec. 32, T. 22 S., R. 11 E. Base: SW. $\frac{1}{4}$ NE. $\frac{1}{4}$ sec. 5, T. 17 N., R. 11 E.	40	40
14175	Selected: Lot 3, sec. 4, T. 22 S., R. 11 E. Base: SW. $\frac{1}{4}$ NE. $\frac{1}{4}$ sec. 3, T. 15 N., R. 11 E.	40.09	40
15016	Selected: S. $\frac{1}{2}$ sec. 2; S. $\frac{1}{2}$ NE. $\frac{1}{4}$ SE. $\frac{1}{4}$ NW. $\frac{1}{4}$ sec. 3; NE. $\frac{1}{4}$ N. $\frac{1}{2}$ NW. $\frac{1}{4}$ SE. $\frac{1}{4}$ NW. $\frac{1}{4}$ N. $\frac{1}{2}$ SE. $\frac{1}{4}$ SE. $\frac{1}{4}$ SE. $\frac{1}{4}$ sec. 11; N. $\frac{1}{2}$ SW. $\frac{1}{4}$ N. $\frac{1}{2}$ SE. $\frac{1}{4}$ sec. 12; N. $\frac{1}{2}$ NE. $\frac{1}{4}$ W. $\frac{1}{2}$ NW. $\frac{1}{4}$ SE. $\frac{1}{4}$ NW. $\frac{1}{4}$ SE. $\frac{1}{4}$ NE. $\frac{1}{4}$ SW. $\frac{1}{4}$ sec. 13; NE. $\frac{1}{4}$ NE. $\frac{1}{4}$ sec. 14; E. $\frac{1}{2}$ NE. $\frac{1}{4}$ NE. $\frac{1}{4}$ SE. $\frac{1}{4}$ sec. 24, T. 37 S., R. 10 E. (all)	1,960	2,080
0716	Base: All sections 25, 27, 29, T. 16 N., R. 10 E., and SE. $\frac{1}{4}$ sec. 3, T. 19 N., R. 9 E.		2,080
	Total, Lakeview land district.....	2,080.09	2,200
<b>LE GRANDE LAND DISTRICT.</b>			
15005	Selected: SW. $\frac{1}{4}$ SW. $\frac{1}{4}$ sec. 6, T. 10 S., R. 39 E. Base: NE. $\frac{1}{4}$ NW. $\frac{1}{4}$ sec. 33, T. 16 N., R. 9 E.	39.81	40
<b>OREGON CITY LAND DISTRICT.</b>			
15320	Selected: S. $\frac{1}{2}$ S. $\frac{1}{2}$ sec. 4, SE. $\frac{1}{4}$ SE. $\frac{1}{4}$ sec. 5, NE. $\frac{1}{4}$ NE. $\frac{1}{4}$ S. $\frac{1}{2}$ NE. $\frac{1}{4}$ SE. $\frac{1}{4}$ sec. 8, SE. $\frac{1}{4}$ sec. 10, all in T. 2 N., R. 7 W. Base: All in sec. 13, T. 19 N., R. 10 E.	640	640
<b>PORTLAND LAND DISTRICT.</b>			
14824	Selected: Lot 2, sec. 5, T. 2 N., R. 10 W. Base: SW. $\frac{1}{4}$ NE. $\frac{1}{4}$ sec. 35, T. 18 N., R. 11 E.	58.05	40
<b>ROSEBURG LAND DISTRICT.</b>			
14599	Selected: NE. $\frac{1}{4}$ NW. $\frac{1}{4}$ sec. 26, T. 20 S., R. 10 W. Base: SE. $\frac{1}{4}$ SE. $\frac{1}{4}$ sec. 21, T. 16 N., R. 9 E.	40	40
14889	Selected: SW. $\frac{1}{4}$ NW. $\frac{1}{4}$ and lot 4, sec. 2; SW. $\frac{1}{4}$ SE. $\frac{1}{4}$ sec. 20, T. 32 S., R. 3 E.; SE. $\frac{1}{4}$ SW. $\frac{1}{4}$ sec. 4, T. 33 S., R. 3 E. Base: NW. $\frac{1}{4}$ sec. 21, T. 18 N., R. 11 E.	159.17	160
15200	Selected: SE. $\frac{1}{4}$ SW. $\frac{1}{4}$ sec. 17, T. 26 S., R. 14 W.; SW. $\frac{1}{4}$ NE. $\frac{1}{4}$ sec. 28, T. 26 S., R. 14 W. Base: S. $\frac{1}{2}$ NE. $\frac{1}{4}$ sec. 31, T. 18 N., R. 11 E.	80	80
15202	Selected: E. $\frac{1}{2}$ SW. $\frac{1}{4}$ and W. $\frac{1}{2}$ SE. $\frac{1}{4}$ sec. 2, T. 16 S., R. 2 W. Base: SE. $\frac{1}{4}$ sec. 27, T. 18 N., R. 11 E.	160	160
15203	Selected: SW. $\frac{1}{4}$ NE. $\frac{1}{4}$ and NW. $\frac{1}{4}$ SE. $\frac{1}{4}$ sec. 17, T. 26 S., R. 14 W. Base: N. $\frac{1}{2}$ SE. $\frac{1}{4}$ sec. 31, T. 18 N., R. 11 E.	80	80
15204	Selected: NE. $\frac{1}{4}$ SE. $\frac{1}{4}$ sec. 9, T. 26 S., R. 14 W. Base: SE. $\frac{1}{4}$ NE. $\frac{1}{4}$ sec. 33, T. 18 N., R. 11 E.	40	40
15205	Selected: NW. $\frac{1}{4}$ NW. $\frac{1}{4}$ sec. 24, T. 15 S., R. 7 W. Base: NW. $\frac{1}{4}$ NE. $\frac{1}{4}$ sec. 33, T. 18 N., R. 11 E.	40	40
15217	Selected: E. $\frac{1}{2}$ NE. $\frac{1}{4}$ sec. 12, T. 17 S., R. 4 E. Base: N. $\frac{1}{2}$ NE. $\frac{1}{4}$ sec. 31, T. 18 N., R. 11 E.	80	80
15218	Selected: E. $\frac{1}{2}$ SE. $\frac{1}{4}$ sec. 18, T. 15 S., R. 1 W. Base: S. $\frac{1}{2}$ SE. $\frac{1}{4}$ sec. 31, T. 18 N., R. 11 E.	80	80
15219	Selected: SE. $\frac{1}{4}$ NE. $\frac{1}{4}$ sec. 15, T. 17 S., R. 4 E. Base: SW. $\frac{1}{4}$ NE. $\frac{1}{4}$ sec. 33, T. 18 N., R. 11 E.	40	40
15224	Selected: Lot 16, sec. 30, T. 24 S., R. 1 W. Base: NE. $\frac{1}{4}$ NE. $\frac{1}{4}$ sec. 35, T. 18 N., R. 11 E.	52.40	40
15240	Selected: Lot 1 and NW. $\frac{1}{4}$ NE. $\frac{1}{4}$ sec. 28, T. 23 S., R. 9 W.; lot 3, sec. 32, T. 23 S., R. 9 W. Base: S. $\frac{1}{2}$ NW. $\frac{1}{4}$ sec. 33, T. 18 N., R. 11 E.	82.89	80
15253	Selected: W. $\frac{1}{2}$ NW. $\frac{1}{4}$ sec. 26, T. 40 S., R. 2 E. Base: S. $\frac{1}{2}$ SW. $\frac{1}{4}$ sec. 33, T. 18 N., R. 11 E.	80	80
15259	Selected: SE. $\frac{1}{4}$ SE. $\frac{1}{4}$ sec. 3, T. 41 S., R. 8 W. Base: NE. $\frac{1}{4}$ SE. $\frac{1}{4}$ sec. 35, T. 18 N., R. 11 E.	40	40
	Total, Roseburg land district.....	1,054.46	1,040
<b>TOTAL OREGON, BY LAND DISTRICTS.</b>			
	Burns.....	38.60	40
	Lakeview.....	2,080.09	2,200
	Le Grande.....	39.81	40
	Oregon City.....	640	640
	Portland.....	58.05	40
	Roseburg.....	1,054.46	1,040
		3,911.01	4,000

Unrestricted selections by Aztec Land and Cattle Company, etc.—Continued.

WASHINGTON.

No.	Location.	Selected area.	Base area.
OLYMPIA LAND DISTRICT.			
14720	Selected: NW. $\frac{1}{4}$ NE. $\frac{1}{4}$ sec. 32, T. 16 N., R. 4 E. Base: SW. $\frac{1}{4}$ SE. $\frac{1}{4}$ sec. 33, T. 18 N., R. 11 E.	Acres. 40	Acres. 40
SEATTLE LAND DISTRICT.			
14977	Selected: NW. $\frac{1}{4}$ SE. $\frac{1}{4}$ sec. 17, T. 29 N., R. 14 W.	40	
14979	Base: NW. $\frac{1}{4}$ NE. $\frac{1}{4}$ sec. 35, T. 18 N., R. 11 E. Selected: NW. $\frac{1}{4}$ NE. $\frac{1}{4}$ sec. 17, T. 29 N., R. 14 W.	40	40
15082	Base: NE. $\frac{1}{4}$ SE. $\frac{1}{4}$ sec. 33, T. 18 N., R. 11 E. Selected: SE. $\frac{1}{4}$ NE. $\frac{1}{4}$ , NW. $\frac{1}{4}$ SE. $\frac{1}{4}$ sec. 3, T. 31 N., R. 13 W. Base: E. $\frac{1}{2}$ SW. $\frac{1}{4}$ sec. 31, T. 18 N., R. 11 E.	80	80
	Total, Seattle land district.	160	160
SPOKANE LAND DISTRICT.			
14951	Selected: NW. $\frac{1}{4}$ sec. 13, T. 28 N., R. 45 E. Base: SE. $\frac{1}{4}$ sec. 31, T. 19 N., R. 10 E.	160	160
VANCOUVER LAND DISTRICT.			
14717	Selected: S. $\frac{1}{2}$ SE. $\frac{1}{4}$ sec. 24, T. 11 N., R. 7 W. Base: S. $\frac{1}{2}$ NW. $\frac{1}{4}$ sec. 29, T. 18 N., R. 11 E.	80	80
15061	Selected: Lots 2 and 7 sec. 15, and lot 6, sec. 14, T. 2 N., R. 7 E. Base: SE. $\frac{1}{4}$ SE. $\frac{1}{4}$ sec. 35, T. 18 N., R. 11 E.	33.84	40
02760	Selected: S. $\frac{1}{2}$ SW. $\frac{1}{4}$ sec. 34, T. 11 N., R. 4 E. Base: S. $\frac{1}{2}$ SW. $\frac{1}{4}$ sec. 27, T. 18 N., R. 11 E.	80	80
02761	Selected: S. $\frac{1}{2}$ SE. $\frac{1}{4}$ sec. 34, T. 11 N., R. 4 E. Base: S. $\frac{1}{2}$ SE. $\frac{1}{4}$ sec. 29, T. 18 N., R. 11 E.	80	80
02762	Selected: S. $\frac{1}{2}$ NE. $\frac{1}{4}$ sec. 30, T. 11 N., R. 4 E. Base: S. $\frac{1}{2}$ NE. $\frac{1}{4}$ sec. 29, T. 18 N., R. 11 E.	80	80
02766	Selected: E. $\frac{1}{2}$ W. $\frac{1}{2}$ sec. 30, T. 11 N., R. 4 E. Base: NW. $\frac{1}{4}$ sec. 23, T. 18 N., R. 11 E.	160	160
02767	Selected: SW. $\frac{1}{4}$ sec. 25, T. 11 N., R. 4 E. Base: NE. $\frac{1}{4}$ sec. 23, T. 18 N., R. 11 E.	160	160
02768	Selected: SE. $\frac{1}{4}$ sec. 30, T. 11 N., R. 4 E. Base: NE. $\frac{1}{4}$ sec. 25, T. 18 N., R. 11 E.	160	160
02769	Selected: S. $\frac{1}{4}$ NW. $\frac{1}{4}$ sec. 34, T. 11 N., R. 4 E. Base: N. $\frac{1}{2}$ SW. $\frac{1}{4}$ sec. 27, T. 18 N., R. 11 E.	80	80
02770	Selected: N. $\frac{1}{2}$ SW. $\frac{1}{4}$ sec. 34, T. 11 N., R. 4 E. Base: N. $\frac{1}{2}$ NE. $\frac{1}{4}$ sec. 29, T. 18 N., R. 11 E.	80	80
02771	Selected: NE. $\frac{1}{4}$ sec. 28, T. 11 N., R. 4 E. Base: SW. $\frac{1}{4}$ sec. 15, T. 18 N., R. 11 E.	160	160
02772	Selected: SE. $\frac{1}{4}$ SE. $\frac{1}{4}$ sec. 20, T. 11 N., R. 4 E. Base: NW. $\frac{1}{4}$ SE. $\frac{1}{4}$ sec. 17, T. 18 N., R. 11 E.	40	40
02773	Selected: NW. $\frac{1}{4}$ NE. $\frac{1}{4}$ sec. 30, T. 11 N., R. 4 E. Base: SE. $\frac{1}{4}$ SE. $\frac{1}{4}$ sec. 17, T. 18 N., R. 11 E.	40	40
02774	Selected: N. $\frac{1}{2}$ SE. $\frac{1}{4}$ sec. 28, T. 11 N., R. 4 E. Base: N. $\frac{1}{2}$ NE. $\frac{1}{4}$ sec. 15, T. 18 N., R. 11 E.	80	80
02775	Selected: SW. $\frac{1}{4}$ sec. 26, T. 11 N., R. 4 E. Base: SW. $\frac{1}{4}$ sec. 17, T. 18 N., R. 11 E.	160	160
02776	Selected: NE. $\frac{1}{4}$ sec. 26, T. 11 N., R. 4 E. Base: NW. $\frac{1}{4}$ sec. 17, T. 18 N., R. 11 E.	160	160
02777	Selected: E. $\frac{1}{2}$ E. $\frac{1}{2}$ sec. 22, T. 11 N., R. 4 E. Base: SE. $\frac{1}{4}$ sec. 15, T. 18 N., R. 11 E.	160	160
02778	Selected: W. $\frac{1}{2}$ W. $\frac{1}{2}$ sec. 22, T. 11 N., R. 4 E. Base: NW. $\frac{1}{4}$ sec. 15, T. 18 N., R. 11 W.	160	160
02779	Selected: NW. $\frac{1}{4}$ sec. 28, T. 11 N., R. 4 E. Base: NE. $\frac{1}{4}$ sec. 17, T. 18 N., R. 17 E.	160	160
02780	Selected: N. $\frac{1}{2}$ SE. $\frac{1}{4}$ sec. 32, T. 11 N., R. 4 E. Base: S. $\frac{1}{2}$ SE. $\frac{1}{4}$ sec. 19, T. 18 N., R. 11 E.	80	80
02781	Selected: N. $\frac{1}{2}$ NW. $\frac{1}{4}$ sec. 34, T. 11 N., R. 4 E. Base: N. $\frac{1}{2}$ SE. $\frac{1}{4}$ sec. 19, T. 18 N., R. 11 E.	80	80
02782	Selected: NE. $\frac{1}{4}$ sec. 34, T. 11 N., R. 4 E. Base: NE. $\frac{1}{4}$ sec. 19, T. 18 N., R. 11 E.	160	160
02783	Selected: N. $\frac{1}{2}$ SE. $\frac{1}{4}$ sec. 34, T. 11 N., R. 4 E. Base: E. $\frac{1}{2}$ SW. $\frac{1}{4}$ sec. 19, T. 18 N., R. 11 E.	80	80
02784	Selected: NW. $\frac{1}{4}$ NE. $\frac{1}{4}$ , NE. $\frac{1}{4}$ NW. $\frac{1}{4}$ sec. 22, T. 11 N., R. 4 E. Base: S. $\frac{1}{2}$ SW. $\frac{1}{4}$ sec. 29, T. 18 N., R. 11 E.	80	80
02785	Selected: N. $\frac{1}{2}$ NE. $\frac{1}{4}$ sec. 32, T. 11 N., R. 4 E. Base: N. $\frac{1}{2}$ SE. $\frac{1}{4}$ sec. 29, T. 18 N., R. 11 E.	80	80
02786	Selected: N. $\frac{1}{2}$ NE. $\frac{1}{4}$ SE. $\frac{1}{4}$ NE. $\frac{1}{4}$ SE. $\frac{1}{4}$ sec. 20, T. 11 N., R. 4 E. Base: SE. $\frac{1}{4}$ sec. 23, T. 18 N., R. 11 E.	160	160
02787	Selected: S. $\frac{1}{2}$ SW. $\frac{1}{4}$ sec. 14, T. 11 N., R. 4 E. Base: N. $\frac{1}{2}$ SW. $\frac{1}{4}$ sec. 29, T. 18 N., R. 11 E.	80	80

Unrestricted selections by Aztec Land and Cattle Company, etc.—Continued.

## WASHINGTON—Continued.

No.	Location.	Selected area.	Base area.
VANCOUVER LAND DISTRICT—Continued.			
		<i>Acres.</i>	<i>Acres.</i>
02788	Selected: SE. $\frac{1}{4}$ sec. 26, T. 11 N., R. 4 E.....	160	
	Base: SE. $\frac{1}{4}$ sec. 25, T. 18 N., R. 11 E.....		160
02789	Selected: NW. $\frac{1}{4}$ sec. 26, T. 11 N., R. 4 E.....	160	
	Base: SW. $\frac{1}{4}$ sec. 23, T. 18 N., R. 11 E.....		160
	Total, Vancouver land district.....	3,233.84	3,240
WALLA WALLA LAND DISTRICT.			
13673	Selected: NE. $\frac{1}{4}$ SE. $\frac{1}{4}$ and lot 4 sec. 32, T. 13 N., R. 38 E.....	90.50	
	Base: S. $\frac{1}{2}$ NE. $\frac{1}{4}$ sec. 31, T. 18 N., R. 9 E.....		80
14773	Selected: W. $\frac{1}{2}$ SE. $\frac{1}{4}$ sec. 32, T. 9 N., R. 31 E.....	80	
	Base: N. $\frac{1}{2}$ NW. $\frac{1}{4}$ sec. 33, T. 18 N., R. 11 E.....		80
14774	Selected: E. $\frac{1}{2}$ SE. $\frac{1}{4}$ sec. 32, T. 9 N., R. 31 E.....	80	
	Base: E. $\frac{1}{2}$ NW. $\frac{1}{4}$ sec. 31, T. 18 N., R. 11 E.....		80
	Total, Walla Walla land district.....	250.50	240
WATERVILLE LAND DISTRICT.			
13597	Selected: NE. $\frac{1}{4}$ NW. $\frac{1}{4}$ , and lot 1 sec. 31, T. 25 N., R. 26 E.....	80	
	Base: N. $\frac{1}{2}$ SE. $\frac{1}{4}$ sec. 31, T. 18 N., R. 9 E.....		80
13598	Selected: N. $\frac{1}{2}$ NE. $\frac{1}{4}$ sec. 31, T. 25 N., R. 26 E.....	80	
	Base: N. $\frac{1}{2}$ NE. $\frac{1}{4}$ sec. 31, T. 18 N., R. 9 E.....		80
	Total, Waterville land district.....	160	160
TOTAL, WASHINGTON, BY LAND DISTRICTS.			
	Olympia.....	40	40
	Seattle.....	160	160
	Spokane.....	160	160
	Vancouver.....	3,233.84	3,240
	Walla Walla.....	250.50	240
	Waterville.....	160	160
		4,004.34	4,000

## WYOMING.

DOUGLAS LAND DISTRICT.			
14742	Selected: NW. $\frac{1}{4}$ SE. $\frac{1}{4}$ sec. 23, T. 37 N., R. 91 W.....	40	
	Base: SE. $\frac{1}{4}$ SE. $\frac{1}{4}$ sec. 7, T. 18 N., R. 11 E.....		40

## UNRESTRICTED SELECTIONS BY WILLIAM F. BAKER, PRIOR TO MARCH 3, 1905, SAN FRANCISCO MOUNTAINS FOREST RESERVE.

## SUMMARY, BY STATES.

California.....	36,665.47	36,658.37
Montana.....	1,441.12	1,440.00
Oregon.....	34,751.13	34,777.29
Washington.....	1,808.81	1,800.36
Total.....	74,666.53	74,676.02

## CALIFORNIA.

SUSANVILLE LAND DISTRICT.		
6374	Selected: Lots 1, 2, S. $\frac{1}{2}$ NE. $\frac{1}{4}$ , SE. $\frac{1}{4}$ sec. 1; NE. $\frac{1}{4}$ , S. $\frac{1}{2}$ NW. $\frac{1}{4}$ NW. $\frac{1}{4}$ , NW. $\frac{1}{4}$ N. $\frac{1}{2}$ S. $\frac{1}{2}$ , SE. $\frac{1}{4}$ SE. $\frac{1}{4}$ sec. 13, T. 29 N., R. 10 E; W. $\frac{1}{2}$ SW. $\frac{1}{4}$ , SE. $\frac{1}{4}$ SW. $\frac{1}{4}$ sec. 1; lots 3, 4, S. $\frac{1}{2}$ NW. $\frac{1}{4}$ , NW. $\frac{1}{4}$ SW. $\frac{1}{4}$ , SE. $\frac{1}{4}$ SW. $\frac{1}{4}$ , S. $\frac{1}{2}$ SE. $\frac{1}{4}$ sec. 3; lots 1 and 2, S. $\frac{1}{2}$ NE. $\frac{1}{4}$ (or lots 7 and 8), SE. $\frac{1}{4}$ NW. $\frac{1}{4}$ (or lot 6), N. $\frac{1}{2}$ SW. $\frac{1}{4}$ (or lots 9 and 10), SW. $\frac{1}{4}$ SW. $\frac{1}{4}$ (or lot 11), NW. $\frac{1}{4}$ SE. $\frac{1}{4}$ sec. 4; lots 3 and 4, SW. $\frac{1}{4}$ NE. $\frac{1}{4}$ , S. $\frac{1}{2}$ NW. $\frac{1}{4}$ (or lots 5 and 6), N. $\frac{1}{2}$ SW. $\frac{1}{4}$ (or lots 7 and 8), E. $\frac{1}{2}$ SE. $\frac{1}{4}$ sec. 5; all sec. 6; N. $\frac{1}{2}$ NE. $\frac{1}{4}$ , SW. $\frac{1}{4}$ NE. $\frac{1}{4}$ , W. $\frac{1}{2}$ SE. $\frac{1}{4}$ , E. $\frac{1}{2}$ NW. $\frac{1}{4}$ , E. $\frac{1}{2}$ SW. $\frac{1}{4}$ , lots 1, 2, 3, 4, sec. 7; N. $\frac{1}{2}$ , NE. $\frac{1}{4}$ SW. $\frac{1}{4}$ , N. $\frac{1}{2}$ SE. $\frac{1}{4}$ , SE. $\frac{1}{4}$ SE. $\frac{1}{4}$ sec.	



Unrestricted selections by William F. Baker, etc.—Continued.

CALIFORNIA—Continued.

No.	Location.	Selected area.	Base area.
SUSANVILLE LAND DISTRICT—Continued.			
	<p>S; N. <math>\frac{1}{2}</math> N. <math>\frac{1}{2}</math> S. <math>\frac{1}{2}</math> SE. <math>\frac{1}{4}</math> SW. <math>\frac{1}{4}</math> SW. <math>\frac{1}{4}</math> SE. <math>\frac{1}{4}</math> sec. 9; N. <math>\frac{1}{2}</math> S. <math>\frac{1}{2}</math> SE. <math>\frac{1}{4}</math> SE. <math>\frac{1}{4}</math> sec. 10; W. <math>\frac{1}{2}</math> W. <math>\frac{1}{2}</math> E. <math>\frac{1}{4}</math> sec. 11; E. <math>\frac{1}{2}</math> NE. <math>\frac{1}{4}</math> sec. 12; W. <math>\frac{1}{2}</math> NW. <math>\frac{1}{4}</math> SW. <math>\frac{1}{4}</math> sec. 13; E. <math>\frac{1}{2}</math> NE. <math>\frac{1}{4}</math> SW. <math>\frac{1}{4}</math> NE. <math>\frac{1}{4}</math> NW. <math>\frac{1}{4}</math> S. <math>\frac{1}{2}</math> sec. 17; E. <math>\frac{1}{2}</math> E. <math>\frac{1}{2}</math> NW. <math>\frac{1}{4}</math> lots 1 and 2 sec. 18; N. <math>\frac{1}{2}</math> NE. <math>\frac{1}{4}</math> sec. 20; N. <math>\frac{1}{2}</math> NW. <math>\frac{1}{4}</math> SW. <math>\frac{1}{4}</math> NW. <math>\frac{1}{4}</math> sec. 21; W. NE. <math>\frac{1}{4}</math> NW. <math>\frac{1}{4}</math> N. <math>\frac{1}{2}</math> S. <math>\frac{1}{2}</math> sec. 22; NE. <math>\frac{1}{2}</math> SW. <math>\frac{1}{4}</math> sec. 23; NW. <math>\frac{1}{4}</math> NE. <math>\frac{1}{4}</math> N. <math>\frac{1}{2}</math> NW. <math>\frac{1}{4}</math> sec. 24; W. <math>\frac{1}{2}</math> sec. 26, T. 29 N., R. 11 E.; lots 1, 2, 3, 4, SW. <math>\frac{1}{4}</math> NE. <math>\frac{1}{4}</math> S. <math>\frac{1}{2}</math> NW. <math>\frac{1}{4}</math> SW. <math>\frac{1}{4}</math> S. <math>\frac{1}{2}</math> SE. <math>\frac{1}{4}</math> sec. 2; E. <math>\frac{1}{2}</math> sec. 10; all secs. 11, 12, 13; SE. <math>\frac{1}{4}</math> NE. <math>\frac{1}{4}</math> SW. <math>\frac{1}{4}</math> SW. <math>\frac{1}{4}</math> sec. 14; SE. <math>\frac{1}{4}</math> SW. <math>\frac{1}{4}</math> S. <math>\frac{1}{2}</math> SE. <math>\frac{1}{4}</math> NE. <math>\frac{1}{4}</math> SE. <math>\frac{1}{4}</math> sec. 14; NE. <math>\frac{1}{4}</math> S. <math>\frac{1}{2}</math> NW. <math>\frac{1}{4}</math> NW. <math>\frac{1}{4}</math> SE. <math>\frac{1}{4}</math> NE. <math>\frac{1}{4}</math> S. <math>\frac{1}{2}</math> SW. <math>\frac{1}{4}</math> N. <math>\frac{1}{2}</math> SE. <math>\frac{1}{4}</math> SE. <math>\frac{1}{4}</math> SE. <math>\frac{1}{4}</math> sec. 23; all sec. 24; all sec. 25; E. <math>\frac{1}{2}</math> E. <math>\frac{1}{2}</math> NW. <math>\frac{1}{4}</math> NE. <math>\frac{1}{4}</math> sec. 26, T. 40 N., R. 10 E.; NE. <math>\frac{1}{4}</math> E. <math>\frac{1}{2}</math> W. <math>\frac{1}{2}</math> lots 1, 2, 3, 4, sec. 7; S. <math>\frac{1}{2}</math> NE. <math>\frac{1}{4}</math> SE. <math>\frac{1}{4}</math> E. <math>\frac{1}{2}</math> W. <math>\frac{1}{2}</math> lots 1, 2, 3, 4, sec. 19; S. <math>\frac{1}{2}</math> NW. <math>\frac{1}{4}</math> W. <math>\frac{1}{2}</math> SW. <math>\frac{1}{4}</math> sec. 20; SW. <math>\frac{1}{4}</math> sec. 21; NW. <math>\frac{1}{4}</math> NW. <math>\frac{1}{4}</math> sec. 28; N. <math>\frac{1}{2}</math> N. <math>\frac{1}{2}</math> S. <math>\frac{1}{2}</math> SE. <math>\frac{1}{4}</math> sec. 29; all sec. 30; lot 4, SE. <math>\frac{1}{4}</math> SW. <math>\frac{1}{4}</math> S. <math>\frac{1}{2}</math> SE. <math>\frac{1}{4}</math> sec. 31; E. <math>\frac{1}{2}</math> NE. <math>\frac{1}{4}</math> SW. <math>\frac{1}{4}</math> NE. <math>\frac{1}{4}</math> S. <math>\frac{1}{2}</math> sec. 32; W. <math>\frac{1}{2}</math> W. <math>\frac{1}{2}</math> SE. <math>\frac{1}{4}</math> SW. <math>\frac{1}{4}</math> SE. <math>\frac{1}{4}</math> sec. 34, T. 41 N., R. 11 E., M. D. M.</p> <p>Base: All that portion of secs. 7 and 17; S. <math>\frac{1}{2}</math> S. <math>\frac{1}{2}</math> sec. 15; S. <math>\frac{1}{2}</math> S. <math>\frac{1}{2}</math> sec. 13, T. 21 N., R. 6 E., that lies north of the right of way of the Atlantic; all sec. 31, T. 21 N., R. 7 E.; NW. <math>\frac{1}{4}</math> (or S. <math>\frac{1}{2}</math> NW. <math>\frac{1}{4}</math>) lots 3 and 4, sec. 3; all sec. 7; W. <math>\frac{1}{2}</math> (or lots 3 and 4), S. <math>\frac{1}{2}</math> NW. <math>\frac{1}{4}</math> SW. <math>\frac{1}{4}</math> sec. 5, T. 22 N., R. 5 E.; all sec. 5; lots 1, 2, 3, 4, secs. 7; all sec. 31 and 33, T. 23 N., R. 5 E.; all secs. 19, 31, 33, 35, T. 25 N., R. 6 E.; all secs. 7, 19, 31, 33, T. 25 N., R. 6 E.; lots 3 and 4, sec. 7; lots 2 and 3, sec. 19; all secs. 31 and 32, T. 25 N., R. 7 E.; all secs. 1, 3, 5, 7, 19, 31, T. 24 N., R. 5 E.; lots 3 and 4, sec. 1; lots 1, 2, 3, 4, sec. 7, T. 24 N., R. 6 E.; lot 1, sec. 7; lots 1 and 2, sec. 31, T. 23 N., R. 7 E.; sec. 5, T. 24 N., R. 7 E.; all sec. 7, T. 21 N., R. 7 E.; N. <math>\frac{1}{2}</math> (or lots 1 and 2 and 3 and 4), S. <math>\frac{1}{2}</math> NE. <math>\frac{1}{4}</math> S. <math>\frac{1}{2}</math> NW. <math>\frac{1}{4}</math> sec. 3, T. 23 N., R. 6 E.</p>	Acres. 16, 259. 72	Acres. .....
7344	<p>Selected: S. <math>\frac{1}{2}</math> SE. <math>\frac{1}{4}</math> NE. <math>\frac{1}{4}</math> SE. <math>\frac{1}{4}</math> SE. <math>\frac{1}{4}</math> SW. <math>\frac{1}{4}</math> sec. 5; SE. <math>\frac{1}{4}</math> sec. 7; S. <math>\frac{1}{2}</math> NE. <math>\frac{1}{4}</math> S. <math>\frac{1}{2}</math> NW. <math>\frac{1}{4}</math> NW. <math>\frac{1}{4}</math> sec. 8; all sec. 9; N. <math>\frac{1}{2}</math> N. <math>\frac{1}{2}</math> SW. <math>\frac{1}{4}</math> sec. 17; W. <math>\frac{1}{2}</math> E. <math>\frac{1}{2}</math> sec. 18; NE. <math>\frac{1}{4}</math> NW. <math>\frac{1}{4}</math> sec. 20; T. 47 N., R. 11 E., M. D. M.</p> <p>Base: All sec. 33, T. 22 N., R. 6 E.; all secs. 13 and 21, T. 23 N., R. 6 E.; SW. <math>\frac{1}{4}</math> NE. <math>\frac{1}{4}</math> NW. <math>\frac{1}{4}</math> SW. <math>\frac{1}{4}</math> sec. 13, T. 24 N., R. 6 E.</p>	2, 160	16, 261. 80
7346	<p>Selected: SE. <math>\frac{1}{4}</math> S. <math>\frac{1}{2}</math> NE. <math>\frac{1}{4}</math> lots 1, 2, 3, 4, S. <math>\frac{1}{2}</math> NW. <math>\frac{1}{4}</math> S. <math>\frac{1}{2}</math> SW. <math>\frac{1}{4}</math> sec. 1; E. <math>\frac{1}{2}</math> SE. <math>\frac{1}{4}</math> SE. <math>\frac{1}{4}</math> NE. <math>\frac{1}{4}</math> lot 1, SE. <math>\frac{1}{4}</math> NW. <math>\frac{1}{4}</math> sec. 3; lot 1, SW. <math>\frac{1}{4}</math> NE. <math>\frac{1}{4}</math> NW. <math>\frac{1}{4}</math> SE. <math>\frac{1}{4}</math> SE. <math>\frac{1}{4}</math> SE. <math>\frac{1}{4}</math> sec. 4; S. <math>\frac{1}{2}</math> SE. <math>\frac{1}{4}</math> sec. 15; N. <math>\frac{1}{2}</math> NE. <math>\frac{1}{4}</math> sec. 22; all in T. 40 N., R. 10 E.; lots 2, 5, 6, 7, 8, 9, 10, 11, 12, 13, SE. <math>\frac{1}{4}</math> sec. 6; W. <math>\frac{1}{2}</math> SW. <math>\frac{1}{4}</math> SE. <math>\frac{1}{4}</math> NW. <math>\frac{1}{4}</math> sec. 5; N. <math>\frac{1}{2}</math> NW. <math>\frac{1}{4}</math> SW. <math>\frac{1}{4}</math> NW. <math>\frac{1}{4}</math> sec. 8; N. <math>\frac{1}{2}</math> NE. <math>\frac{1}{4}</math> SE. <math>\frac{1}{4}</math> NE. <math>\frac{1}{4}</math> S. <math>\frac{1}{2}</math> NW. <math>\frac{1}{4}</math> W. <math>\frac{1}{2}</math> SW. <math>\frac{1}{4}</math> SE. <math>\frac{1}{4}</math> SW. <math>\frac{1}{4}</math> sec. 17; SE. <math>\frac{1}{4}</math> NE. <math>\frac{1}{4}</math> N. <math>\frac{1}{2}</math> SE. <math>\frac{1}{4}</math> NE. <math>\frac{1}{4}</math> NW. <math>\frac{1}{4}</math> S. <math>\frac{1}{2}</math> NW. <math>\frac{1}{4}</math> sec. 18; S. <math>\frac{1}{2}</math> SE. <math>\frac{1}{4}</math> sec. 21; NW. <math>\frac{1}{4}</math> NE. <math>\frac{1}{4}</math> NE. <math>\frac{1}{4}</math> NW. <math>\frac{1}{4}</math> S. <math>\frac{1}{2}</math> NW. <math>\frac{1}{4}</math> sec. 28; N. <math>\frac{1}{2}</math> SE. <math>\frac{1}{4}</math> SE. <math>\frac{1}{4}</math> sec. 34, T. 40 N., R. 11 E.; S. <math>\frac{1}{2}</math> S. <math>\frac{1}{2}</math> sec. 35, T. 41 N., R. 10 E.; lot 4 sec. 31, T. 41 N., R. 11 E.; SW. <math>\frac{1}{4}</math> NW. <math>\frac{1}{4}</math> N. <math>\frac{1}{2}</math> SW. <math>\frac{1}{4}</math> SE. <math>\frac{1}{4}</math> SW. <math>\frac{1}{4}</math> sec. 2; lot 2, NE. <math>\frac{1}{4}</math> SE. <math>\frac{1}{4}</math> sec. 3; SE. <math>\frac{1}{4}</math> SE. <math>\frac{1}{4}</math> NE. <math>\frac{1}{4}</math> sec. 13; lots 1, 2, 3, 4, E. <math>\frac{1}{2}</math> W. <math>\frac{1}{2}</math> W. <math>\frac{1}{2}</math> E. <math>\frac{1}{2}</math> SE. <math>\frac{1}{4}</math> SE. <math>\frac{1}{4}</math> NE. <math>\frac{1}{4}</math> sec. 19; SW. <math>\frac{1}{4}</math> NW. <math>\frac{1}{4}</math> SE. <math>\frac{1}{4}</math> sec. 20; S. <math>\frac{1}{2}</math> SW. <math>\frac{1}{4}</math> sec. 22; S. <math>\frac{1}{2}</math> NW. <math>\frac{1}{4}</math> sec. 24; SE. <math>\frac{1}{4}</math> sec. 27; NW. <math>\frac{1}{4}</math> NW. <math>\frac{1}{4}</math> sec. 29; SE. <math>\frac{1}{4}</math> NW. <math>\frac{1}{4}</math> NW. <math>\frac{1}{4}</math> NE. <math>\frac{1}{4}</math> sec. 29; W. <math>\frac{1}{2}</math> NE. <math>\frac{1}{4}</math> SE. <math>\frac{1}{4}</math> SW. <math>\frac{1}{4}</math> S. <math>\frac{1}{2}</math> SE. <math>\frac{1}{4}</math> lot 1, NE. <math>\frac{1}{4}</math> NW. <math>\frac{1}{4}</math> sec. 30; NE. <math>\frac{1}{4}</math> NE. <math>\frac{1}{4}</math> SE. <math>\frac{1}{4}</math> S. <math>\frac{1}{2}</math> SE. <math>\frac{1}{4}</math> sec. 31; SW. <math>\frac{1}{4}</math> NW. <math>\frac{1}{4}</math> sec. 32, T. 39 N., R. 11 E.; SE. <math>\frac{1}{4}</math> NE. <math>\frac{1}{4}</math> NE. <math>\frac{1}{4}</math> SE. <math>\frac{1}{4}</math> sec. 2; E. <math>\frac{1}{2}</math> NE. <math>\frac{1}{4}</math> NE. <math>\frac{1}{4}</math> SE. <math>\frac{1}{4}</math> sec. 10; SW. <math>\frac{1}{4}</math> NW. <math>\frac{1}{4}</math> SW. <math>\frac{1}{4}</math> SW. <math>\frac{1}{4}</math> sec. 11; SW. <math>\frac{1}{4}</math> SE. <math>\frac{1}{4}</math> sec. 12; N. <math>\frac{1}{2}</math> N. <math>\frac{1}{2}</math> S. <math>\frac{1}{2}</math> NE. <math>\frac{1}{4}</math> N. <math>\frac{1}{2}</math> SE. <math>\frac{1}{4}</math> sec. 14; NE. <math>\frac{1}{4}</math> sec. 23; NW. <math>\frac{1}{4}</math> S. <math>\frac{1}{2}</math> NE. <math>\frac{1}{4}</math> NE. <math>\frac{1}{4}</math> NE. <math>\frac{1}{4}</math> sec. 24; all in T. 39 N., R. 10 E.; lot 3 sec. 7; NE. <math>\frac{1}{4}</math> NE. <math>\frac{1}{4}</math> NE. <math>\frac{1}{4}</math> NW. <math>\frac{1}{4}</math> SE. <math>\frac{1}{4}</math> SE. <math>\frac{1}{4}</math> sec. 18, T. 47 N., R. 11 E., M. D. M.</p> <p>Base: Sec. 21, T. 25 N., R. 6 E.; sec. 23, T. 25 N., R. 6 E.; secs. 25, 27, 11, 13, 15, T. 25 N., R. 6 E.; secs. 9 and 17, T. 25 N., R. 7 E.; sec. 19, T. 22 N., R. 7 E.; lot 2, sec. 5, T. 24 N., R. 6 E.; E. <math>\frac{1}{2}</math> NW. <math>\frac{1}{4}</math> sec. 7, T. 23 N., R. 5 E.</p>	6, 517. 63	6, 516. 57
7353	<p>Selected: SE. <math>\frac{1}{4}</math> SW. <math>\frac{1}{4}</math> E. <math>\frac{1}{2}</math> NW. <math>\frac{1}{4}</math> NE. <math>\frac{1}{4}</math> NE. <math>\frac{1}{4}</math> SE. <math>\frac{1}{4}</math> sec. 30; lots 1, 2, 3, 10, 11 sec. 31; all sec. 32; W. <math>\frac{1}{2}</math> NE. <math>\frac{1}{4}</math> SW. <math>\frac{1}{4}</math> SE. <math>\frac{1}{4}</math> sec. 30; lots 1, 2, 3, 10, 11, W. <math>\frac{1}{2}</math> SE. <math>\frac{1}{4}</math> NE. <math>\frac{1}{4}</math> SE. <math>\frac{1}{4}</math> sec. 34; lots 1, 4, 8, 13, 14, sec. 35, T. 48 N., R. 11 E.; SE. <math>\frac{1}{4}</math> SE. <math>\frac{1}{4}</math> SW. <math>\frac{1}{4}</math> sec. 29; lot 4, E. <math>\frac{1}{2}</math> SE. <math>\frac{1}{4}</math> sec. 30; lots 1, 2, 3, 4, E. <math>\frac{1}{2}</math> W. <math>\frac{1}{2}</math> W. <math>\frac{1}{2}</math> E. <math>\frac{1}{2}</math> SE. <math>\frac{1}{4}</math> NE. <math>\frac{1}{4}</math> NE. <math>\frac{1}{4}</math> sec. 31; S. <math>\frac{1}{2}</math> NW. <math>\frac{1}{4}</math> N. <math>\frac{1}{2}</math> NW. <math>\frac{1}{4}</math> SE. <math>\frac{1}{4}</math> NW. <math>\frac{1}{4}</math> sec. 32; S. <math>\frac{1}{2}</math> SW. <math>\frac{1}{4}</math> SW. <math>\frac{1}{4}</math> NW. <math>\frac{1}{4}</math> NE. <math>\frac{1}{4}</math> NW. <math>\frac{1}{4}</math> sec. 33; NE. <math>\frac{1}{4}</math> S. <math>\frac{1}{2}</math> NW. <math>\frac{1}{4}</math> NW. <math>\frac{1}{4}</math> SE. <math>\frac{1}{4}</math> SW. <math>\frac{1}{4}</math> sec. 34, T. 48 N., R. 12 E.; lots 3 and 4, S. <math>\frac{1}{2}</math> SE. <math>\frac{1}{4}</math> NW. <math>\frac{1}{4}</math> SE. <math>\frac{1}{4}</math> SW. <math>\frac{1}{4}</math> sec. 1; lots 3 and 4, S. <math>\frac{1}{2}</math> NW. <math>\frac{1}{4}</math> SW. <math>\frac{1}{4}</math> S. <math>\frac{1}{2}</math> SE. <math>\frac{1}{4}</math> sec. 2; lots 2, 3, 4, S. <math>\frac{1}{2}</math> N. <math>\frac{1}{2}</math> S. <math>\frac{1}{2}</math> sec. 3; lot 3, SE. <math>\frac{1}{4}</math> NE. <math>\frac{1}{4}</math> S. <math>\frac{1}{2}</math> sec. 4; lots 2, 3, 4, S. <math>\frac{1}{2}</math> NW. <math>\frac{1}{4}</math> SW. <math>\frac{1}{4}</math> NE. <math>\frac{1}{4}</math> sec. 5; N. <math>\frac{1}{2}</math> S. <math>\frac{1}{2}</math> SW. <math>\frac{1}{4}</math> NE. <math>\frac{1}{4}</math> SE. <math>\frac{1}{4}</math> NW. <math>\frac{1}{4}</math> N. <math>\frac{1}{2}</math> SW. <math>\frac{1}{4}</math> SE. <math>\frac{1}{4}</math> SW. <math>\frac{1}{4}</math> NW. <math>\frac{1}{4}</math> SE. <math>\frac{1}{4}</math> sec. 11; NW. <math>\frac{1}{4}</math> N. <math>\frac{1}{2}</math> S. <math>\frac{1}{2}</math> NW. <math>\frac{1}{4}</math> SW. <math>\frac{1}{4}</math> NE. <math>\frac{1}{4}</math> W. <math>\frac{1}{2}</math> SW. <math>\frac{1}{4}</math> NE. <math>\frac{1}{4}</math> SW. <math>\frac{1}{4}</math> sec. 11; NW. <math>\frac{1}{4}</math> NW. <math>\frac{1}{4}</math> SE. <math>\frac{1}{4}</math> NW. <math>\frac{1}{4}</math> sec. 12; S. <math>\frac{1}{2}</math> S. <math>\frac{1}{2}</math> sec. 13; N. <math>\frac{1}{2}</math> N. <math>\frac{1}{2}</math> S. <math>\frac{1}{2}</math> NW. <math>\frac{1}{4}</math> SE. <math>\frac{1}{4}</math> NE. <math>\frac{1}{4}</math> SE. <math>\frac{1}{4}</math> SE. <math>\frac{1}{4}</math> SW. <math>\frac{1}{4}</math> sec. 14; NW. <math>\frac{1}{4}</math> NW. <math>\frac{1}{4}</math> N. <math>\frac{1}{2}</math> NE. <math>\frac{1}{4}</math> SE. <math>\frac{1}{4}</math> NE. <math>\frac{1}{4}</math> sec. 23; NW. <math>\frac{1}{4}</math> NW. <math>\frac{1}{4}</math> N. <math>\frac{1}{2}</math> NE. <math>\frac{1}{4}</math> sec. 24, T. 47 N., R. 11 E.; lots 1, 2, 3, 4, S. <math>\frac{1}{2}</math> SE. <math>\frac{1}{4}</math> sec. 3; lots 1, 2, 3, and S. <math>\frac{1}{2}</math> NE. <math>\frac{1}{4}</math> sec. 4; lots 1, 3, 4, SE. <math>\frac{1}{4}</math> of NE. <math>\frac{1}{4}</math> sec. 5; lots 1, 2, 3, SE. <math>\frac{1}{4}</math> SW. <math>\frac{1}{4}</math> SE. <math>\frac{1}{4}</math> SE. <math>\frac{1}{4}</math> sec. 6; lot 1, NE. <math>\frac{1}{4}</math> NW. <math>\frac{1}{4}</math> N. <math>\frac{1}{2}</math> NE. <math>\frac{1}{4}</math> SE. <math>\frac{1}{4}</math> NE. <math>\frac{1}{4}</math> sec. 7, T. 47 N., R. 12 E., M. D. M.</p> <p>Base: Secs. 9 and 11, T. 23 N., R. 5 E.; secs. 11 and 13, T. 24 N., R. 5 E.; secs. 17, 21, 23, 25, 27 and 29, T. 25 N., R. 5 E.; secs. 9 and 11, T. 21 N., R. 6 E.; secs. 21 and 27, T. 22 N., R. 6 E.</p>	8, 967. 85	8, 960

Unrestricted selections by William F. Baker, etc.—Continued.

CALIFORNIA—Continued.

No.	Location.	Selected area.	Base area.
SUSANVILLE LAND DISTRICT—Continued.			
7397	Selected: Lots 2, 3, 4, SW. $\frac{1}{4}$ NW. $\frac{1}{4}$ , NE. $\frac{1}{4}$ SW. $\frac{1}{4}$ , SW. $\frac{1}{4}$ SW. $\frac{1}{4}$ sec. 2; S. $\frac{1}{2}$ NE. $\frac{1}{4}$ , SE. $\frac{1}{4}$ SW. $\frac{1}{4}$ , sec. 3; S. $\frac{1}{2}$ N. $\frac{1}{2}$ sec. 8; NE. $\frac{1}{4}$ NE. $\frac{1}{4}$ , NW. $\frac{1}{4}$ NE. $\frac{1}{4}$ , SE. $\frac{1}{4}$ sec. 9; N. $\frac{1}{2}$ N. $\frac{1}{2}$ , SW. $\frac{1}{4}$ NW. $\frac{1}{4}$ sec. 10, T. 47 N., R. 12 E.; S. $\frac{1}{2}$ S. $\frac{1}{2}$ sec. 35, T. 48 N., R. 12 E.; SE. $\frac{1}{4}$ NE. $\frac{1}{4}$ , NE. $\frac{1}{4}$ SW. $\frac{1}{4}$ sec. 7, T. 47 N., R. 11 E., M. D. M. Base: E. $\frac{1}{2}$ sec. 7, E. $\frac{1}{2}$ sec. 19, T. 25 N., R. 7 E.; N. $\frac{1}{2}$ SW. $\frac{1}{4}$ sec. 13, T. 21 N., R. 6 E.; S. $\frac{1}{2}$ sec. 33, E. $\frac{1}{2}$ SW. $\frac{1}{4}$ , E. $\frac{1}{2}$ NW. $\frac{1}{4}$ sec. 7, T. 24 N., R. 6 E.	Acres. 1,200.15	Acres. 1,200
7399	Selected: NW. $\frac{1}{4}$ SW. $\frac{1}{4}$ , S. $\frac{1}{2}$ NW. $\frac{1}{4}$ , N. $\frac{1}{2}$ NE. $\frac{1}{4}$ sec. 20; SW. $\frac{1}{4}$ SW. $\frac{1}{4}$ sec. 24; E. $\frac{1}{2}$ sec. 23, T. 41 N., R. 9 E., M. D. M. Base: E. $\frac{1}{2}$ sec. 23, T. 24 N., R. 6 E.; S. $\frac{1}{2}$ SW. $\frac{1}{4}$ sec. 3, T. 23 N., R. 6 E.; E. $\frac{1}{2}$ NW. $\frac{1}{4}$ sec. 7, T. 25 N., R. 7 E.; NE. $\frac{1}{4}$ SW. $\frac{1}{4}$ , NE. $\frac{1}{4}$ NW. $\frac{1}{4}$ sec. 7, T. 23 N., R. 7 E.	560	560
7407	Selected: Lot 1, S. $\frac{1}{2}$ NE. $\frac{1}{4}$ , SE. $\frac{1}{4}$ SE. $\frac{1}{4}$ , SW. $\frac{1}{4}$ sec. 1; NW. $\frac{1}{4}$ NE. $\frac{1}{4}$ , S. $\frac{1}{2}$ NW. $\frac{1}{4}$ sec. 12, T. 47 N., R. 12 E.; NE. $\frac{1}{4}$ SE. $\frac{1}{4}$ sec. 27; SE. $\frac{1}{4}$ SW. $\frac{1}{4}$ , NW. $\frac{1}{4}$ SW. $\frac{1}{4}$ sec. 24; E. $\frac{1}{2}$ W. $\frac{1}{2}$ , SW. $\frac{1}{4}$ SW. $\frac{1}{4}$ sec. 23; E. $\frac{1}{2}$ SE. $\frac{1}{4}$ , NW. $\frac{1}{4}$ SE. $\frac{1}{4}$ , S. $\frac{1}{2}$ SW. $\frac{1}{4}$ , NW. $\frac{1}{4}$ SW. $\frac{1}{4}$ sec. 22, T. 41 N., R. 9 E., M. D. M. Base: E. $\frac{1}{2}$ SE. $\frac{1}{4}$ NW. $\frac{1}{4}$ sec. 7, T. 23 N., R. 7 E.; E. $\frac{1}{2}$ sec. 25, T. 24 N., R. 6 E.; N. $\frac{1}{2}$ SE. $\frac{1}{4}$ sec. 15, T. 21 N., R. 6 E.; NW. $\frac{1}{4}$ NE. $\frac{1}{4}$ , NE. $\frac{1}{4}$ NW. $\frac{1}{4}$ sec. 29, T. 24 N., R. 7 E.; E. $\frac{1}{2}$ NW. $\frac{1}{4}$ sec. 19; E. $\frac{1}{2}$ SW. $\frac{1}{4}$ sec. 7, T. 25 N., R. 7 E.	1,000.12	1,000
Total, Susanville land district.....		36,665.47	36,658.37
Total, California.....			

MONTANA.

LEWISTOWN LAND DISTRICT.			
6108	Selected: SW. $\frac{1}{4}$ SE. $\frac{1}{4}$ sec. 8; N. $\frac{1}{2}$ SW. $\frac{1}{4}$ sec. 23; NE. $\frac{1}{4}$ SE. $\frac{1}{4}$ sec. 24, T. 12 N., R. 23 E.; NW. $\frac{1}{4}$ SE. $\frac{1}{4}$ , lots 3, 4, sec. 4; T. 12 N., R. 22 E.; S. $\frac{1}{2}$ NE. $\frac{1}{4}$ , S. $\frac{1}{2}$ NW. $\frac{1}{4}$ sec. 29, T. 12 N., R. 24 E.; N. $\frac{1}{2}$ NE. $\frac{1}{4}$ , E. $\frac{1}{2}$ NW. $\frac{1}{4}$ , SW. $\frac{1}{4}$ SW. $\frac{1}{4}$ sec. 17, T. 18 N., R. 21 E., M. M. Base: All sec. 9, T. 23 N., R. 7 E.	641.12	640
GREAT FALLS LAND DISTRICT.			
6249	Selected: NE. $\frac{1}{4}$ SE. $\frac{1}{4}$ sec. 27, T. 29 N., R. 2 W., M. M. Base: NE. $\frac{1}{4}$ NW. $\frac{1}{4}$ sec. 33, T. 24 N., R. 6 E.	40	40
MILES CITY LAND DISTRICT.			
6558	Selected: NE. $\frac{1}{4}$ NE. $\frac{1}{4}$ sec. 19, T. 1 S., R. 53 E.; SE. $\frac{1}{4}$ SW. $\frac{1}{4}$ sec. 22, T. 1 S., R. 41 E., M. M. Base: E. $\frac{1}{2}$ SW. $\frac{1}{4}$ sec. 7, T. 23 N., R. 5 E.	80	80
KALISPELL LAND DISTRICT.			
7170	Selected: NW. $\frac{1}{4}$ SE. $\frac{1}{4}$ , NE. $\frac{1}{4}$ SW. $\frac{1}{4}$ sec. 14, T. 36 N., R. 27 W., M. M. Base: E. $\frac{1}{2}$ SW. $\frac{1}{4}$ sec. 31, T. 23 N., R. 7 E.	80	80
MISSOULA LAND DISTRICT.			
7405	Selected: E. $\frac{1}{2}$ SW. $\frac{1}{4}$ , E. $\frac{1}{2}$ NW. $\frac{1}{4}$ , SW. $\frac{1}{4}$ NW. $\frac{1}{4}$ sec. 32, T. 17 N., R. 23 W., M. M. Base: All sec. 33, T. 22 N., R. 7 E., except SE. $\frac{1}{4}$ SW. $\frac{1}{4}$ .	600	600
TOTAL, MONTANA, BY LAND DISTRICTS.			
Lewistown land district.....		641.12	640
Great Falls land district.....		40	40
Miles City land district.....		80	80
Kalispell land district.....		80	80
Missoula land district.....		600	600
		1,441.12	1,440

Unrestricted selections by William F. Baker, etc.—Continued.

OREGON.

No.	Location.	Selected area.	Base area.
<b>LA GRANDE LAND DISTRICT.</b>			
		<i>Acres.</i>	<i>Acres.</i>
6613	Selected: SE. $\frac{1}{4}$ NE. $\frac{1}{4}$ sec. 21, T. 4 S., R. 27 E., W. M. .... Base: Lot 1, sec. 3, T. 24 N., R. 6 E. ....	40	40.27
6638	Selected: Lots 1, 2, NW. $\frac{1}{4}$ NE. $\frac{1}{4}$ sec. 36, T. 11 S., R. 45 E., W. M. .... Base: SW. $\frac{1}{4}$ NE. $\frac{1}{4}$ , S. $\frac{1}{2}$ NW. $\frac{1}{4}$ sec. 11, T. 23 N., R. 6 E. ....	117.11	120
12789	Selected: SE. $\frac{1}{4}$ SE. $\frac{1}{4}$ sec. 15, T. 4 S., R. 27 E.; SE. $\frac{1}{4}$ SW. $\frac{1}{4}$ sec. 3; NW. $\frac{1}{4}$ NW. $\frac{1}{4}$ sec. 20; T. 4 S., R. 27 E., W. M. .... Base: N. $\frac{1}{2}$ SE. $\frac{1}{4}$ , NW. $\frac{1}{4}$ SW. $\frac{1}{4}$ , sec. 3, T. 22 N., R. 5 E. ....	120	120
	Total, La Grande land district .....	277.11	280.27
<b>LAKEVIEW LAND DISTRICT.</b>			
7101	Selected: SE. $\frac{1}{4}$ sec. 1; SE. $\frac{1}{4}$ NE. $\frac{1}{4}$ , E. $\frac{1}{4}$ SE. $\frac{1}{4}$ NW. $\frac{1}{4}$ SE. $\frac{1}{4}$ W. $\frac{1}{2}$ SW. $\frac{1}{4}$ sec. 2; E. $\frac{1}{2}$ SE. $\frac{1}{4}$ , NW. $\frac{1}{4}$ SE. $\frac{1}{4}$ , W. $\frac{1}{2}$ SW. $\frac{1}{4}$ , SW. $\frac{1}{4}$ NW. $\frac{1}{4}$ , sec. 3; W. $\frac{1}{2}$ SW. $\frac{1}{4}$ , SW. $\frac{1}{4}$ NW. $\frac{1}{4}$ , SE. $\frac{1}{4}$ SW. $\frac{1}{4}$ , sec. 8; E. $\frac{1}{2}$ NE. $\frac{1}{4}$ , sec. 10; SE. $\frac{1}{4}$ sec. 12; NE. $\frac{1}{4}$ NE. $\frac{1}{4}$ NW. $\frac{1}{4}$ , N. $\frac{1}{2}$ SE. $\frac{1}{4}$ , SW. $\frac{1}{4}$ SE. $\frac{1}{4}$ , sec. 13; W. $\frac{1}{2}$ W. $\frac{1}{2}$ , NE. $\frac{1}{4}$ NW. $\frac{1}{4}$ , sec. 17; S. $\frac{1}{2}$ NW. $\frac{1}{4}$ , N. $\frac{1}{2}$ SW. $\frac{1}{4}$ , SW. $\frac{1}{4}$ SE. $\frac{1}{4}$ sec. 33; E. $\frac{1}{2}$ NE. $\frac{1}{4}$ , E. $\frac{1}{2}$ NW. $\frac{1}{4}$ , sec. 32; SE. $\frac{1}{4}$ NE. $\frac{1}{4}$ , sec. 31; T. 28 S., R. 11 E.; W. $\frac{1}{2}$ SW. $\frac{1}{4}$ , SE. $\frac{1}{4}$ SW. $\frac{1}{4}$ , sec. 13; S. $\frac{1}{2}$ NW. $\frac{1}{4}$ , S. $\frac{1}{2}$ sec. 14; SE. $\frac{1}{4}$ SW. $\frac{1}{4}$ sec. 11; E. $\frac{1}{2}$ E. $\frac{1}{2}$ NW. $\frac{1}{4}$ NE. $\frac{1}{4}$ , N. $\frac{1}{2}$ NW. $\frac{1}{4}$ , SE. $\frac{1}{4}$ NW. $\frac{1}{4}$ sec. 22; SW. $\frac{1}{4}$ W. $\frac{1}{2}$ NW. $\frac{1}{4}$ , SE. $\frac{1}{4}$ NW. $\frac{1}{4}$ , W. $\frac{1}{2}$ SE. $\frac{1}{4}$ , NE. $\frac{1}{4}$ SE. $\frac{1}{4}$ , sec. 24; N. $\frac{1}{2}$ NW. $\frac{1}{4}$ sec. 25; NE. $\frac{1}{4}$ NE. $\frac{1}{4}$ , NW. $\frac{1}{4}$ SE. $\frac{1}{4}$ , E. $\frac{1}{2}$ NW. $\frac{1}{4}$ , NW. $\frac{1}{4}$ NW. $\frac{1}{4}$ , sec. 26; W. $\frac{1}{2}$ SE. $\frac{1}{4}$ , SW. $\frac{1}{4}$ NE. $\frac{1}{4}$ , sec. 27; S. $\frac{1}{2}$ N. $\frac{1}{2}$ , NE. $\frac{1}{4}$ NW. $\frac{1}{4}$ , NW. $\frac{1}{4}$ NE. $\frac{1}{4}$ , N. $\frac{1}{2}$ SE. $\frac{1}{4}$ , NW. $\frac{1}{4}$ SW. $\frac{1}{4}$ , sec. 25; T. 27 S., R. 11 E.; E. $\frac{1}{2}$ E. $\frac{1}{2}$ sec. 12; NE. $\frac{1}{4}$ , and NE. $\frac{1}{4}$ SE. $\frac{1}{4}$ , SE. $\frac{1}{4}$ SW. $\frac{1}{4}$ , sec. 13; S. $\frac{1}{2}$ NE. $\frac{1}{4}$ sec. 24; E. $\frac{1}{2}$ SE. $\frac{1}{4}$ sec. 26; E. $\frac{1}{2}$ E. $\frac{1}{2}$ sec. 35; T. 28 S., R. 10 E.; S. $\frac{1}{4}$ SE. $\frac{1}{4}$ , NE. $\frac{1}{4}$ , SE. $\frac{1}{4}$ sec. 33; N. $\frac{1}{2}$ SW. $\frac{1}{4}$ , S. $\frac{1}{2}$ S. $\frac{1}{2}$ sec. 34; T. 27 S., R. 12 E.; NW. $\frac{1}{4}$ SE. $\frac{1}{4}$ sec. 4; T. 28 S., R. 12 E., W. M. .... Base: All secs. 21 and 29, T. 25 N., R. 7 E; all secs. 17 and 29, T. 25 N., R. 6 E.; all secs. 9, 17, 21, T. 24 N., R. 7 E.; all sec. 23, T. 23 N., R. 6 E. ....	5,120.00	5,120
7102	Selected: Lot 3, sec. 2, T. 28 S., R. 12 E.; lot 5, sec. 6, T. 28 S., R. 11 E.; SW. $\frac{1}{4}$ SW. $\frac{1}{4}$ sec. 1; S. $\frac{1}{2}$ S. $\frac{1}{2}$ , N. $\frac{1}{2}$ SW. $\frac{1}{4}$ , S. $\frac{1}{2}$ of NW. $\frac{1}{4}$ , SW. $\frac{1}{4}$ NE. $\frac{1}{4}$ , NW. $\frac{1}{4}$ SE. $\frac{1}{4}$ , lot 3, sec. 2; lots 2 and 4, S. $\frac{1}{2}$ N. $\frac{1}{2}$ , N. $\frac{1}{2}$ SE. $\frac{1}{4}$ , SE. $\frac{1}{4}$ SE. $\frac{1}{4}$ , W. $\frac{1}{2}$ SW. $\frac{1}{4}$ , sec. 3; SE. $\frac{1}{4}$ SE. $\frac{1}{4}$ , sec. 4; N. $\frac{1}{2}$ NE. $\frac{1}{4}$ , NE. $\frac{1}{4}$ NW. $\frac{1}{4}$ , SW. $\frac{1}{4}$ NE. $\frac{1}{4}$ , NE. $\frac{1}{4}$ SE. $\frac{1}{4}$ , sec. 9; W. $\frac{1}{2}$ W. $\frac{1}{2}$ , N. $\frac{1}{2}$ NE. $\frac{1}{4}$ , SE. $\frac{1}{4}$ NE. $\frac{1}{4}$ , N. $\frac{1}{2}$ SE. $\frac{1}{4}$ SW. $\frac{1}{4}$ SE. $\frac{1}{4}$ , S. E. $\frac{1}{4}$ SW. $\frac{1}{4}$ , sec. 10; W. $\frac{1}{2}$ NW. $\frac{1}{4}$ , SE. $\frac{1}{4}$ NW. $\frac{1}{4}$ , N. $\frac{1}{2}$ SW. $\frac{1}{4}$ , NW. $\frac{1}{4}$ SE. $\frac{1}{4}$ , sec. 11; all secs. 15 and 23, T. 27 S., R. 11 E., W. M. .... Base: All sec. 1, T. 25 N., R. 6 E.; all sec. 5, T. 25 N., R. 5 E.; all sec. 7, 21, 29, T. 22 N., R. 7 E. ....	3,195.56	3,199.64
6438	Selected: NE. $\frac{1}{4}$ SW. $\frac{1}{4}$ sec. 28, T. 21 S., R. 21 E., W. M. .... Base: SE. $\frac{1}{4}$ SE. $\frac{1}{4}$ sec. 3, T. 22 N., R. 5 E. ....	40	40
6439	Selected: Lots 3, 4, sec. 31, T. 7 N., R. 6 W.; Lot 11 sec. 10, T. 3 N., R. 8 W., W. M. .... Base: Lot 2, sec. 3, T. 24 N., R. 6 E. ....	31.97	40.30
7075	Selected: SE. $\frac{1}{4}$ SE. $\frac{1}{4}$ sec. 32; S. $\frac{1}{2}$ S. $\frac{1}{2}$ , SE. $\frac{1}{4}$ NW. $\frac{1}{4}$ , SW. $\frac{1}{4}$ NE. $\frac{1}{4}$ sec. 33, T. 21 S., R. 16 E.; lot 4, S. $\frac{1}{2}$ S. $\frac{1}{2}$ sec. 4; lot 1, SE. $\frac{1}{4}$ NE. $\frac{1}{4}$ , E. $\frac{1}{2}$ SE. $\frac{1}{4}$ sec. 5, E. $\frac{1}{2}$ N. $\frac{1}{2}$ , NW. $\frac{1}{4}$ NE. $\frac{1}{4}$ , sec. 7; NE. $\frac{1}{4}$ sec. 8; N. $\frac{1}{2}$ NW. $\frac{1}{4}$ sec. 9; SE. $\frac{1}{4}$ NE. $\frac{1}{4}$ , SW. $\frac{1}{4}$ sec. 17; lot 4, SE. $\frac{1}{4}$ SW. $\frac{1}{4}$ , S. $\frac{1}{2}$ of SE. $\frac{1}{4}$ sec. 18; lots 3 and 4, N. $\frac{1}{2}$ NE. $\frac{1}{4}$ , E. $\frac{1}{2}$ SW. $\frac{1}{4}$ sec. 19; S. $\frac{1}{2}$ SW. $\frac{1}{4}$ , NE. $\frac{1}{4}$ SW. $\frac{1}{4}$ sec. 21; E. $\frac{1}{2}$ SE. $\frac{1}{4}$ , W. $\frac{1}{2}$ E. $\frac{1}{2}$ , sec. 34; W. $\frac{1}{2}$ sec. 28; lots 1, 2, 3, 4, E. $\frac{1}{2}$ W. $\frac{1}{2}$ , E. $\frac{1}{2}$ sec. 30, lots 1 and 2, E. $\frac{1}{2}$ NW. $\frac{1}{4}$ sec. 31; W. $\frac{1}{2}$ sec. 33; N. $\frac{1}{2}$ NW. $\frac{1}{4}$ , W. $\frac{1}{2}$ SW. $\frac{1}{4}$ , SE. $\frac{1}{4}$ S. $\frac{1}{2}$ V. $\frac{1}{4}$ sec. 35, T. 22 S., R. 16 E.; lot 4 sec. 2; lots 1 and 2 of sec. 3, N. $\frac{1}{2}$ SE. $\frac{1}{4}$ , S. $\frac{1}{2}$ V. $\frac{1}{4}$ sec. 4; SE. $\frac{1}{4}$ sec. 5; lot 7, SE. $\frac{1}{4}$ SW. $\frac{1}{4}$ , SW. $\frac{1}{4}$ SE. $\frac{1}{4}$ sec. 6; lots 1 and 2, E. $\frac{1}{2}$ W. $\frac{1}{2}$ , E. $\frac{1}{2}$ sec. 7; N. $\frac{1}{2}$ NW. $\frac{1}{4}$ , SE. $\frac{1}{4}$ NW. $\frac{1}{4}$ , NE. $\frac{1}{4}$ SW. $\frac{1}{4}$ , NW. $\frac{1}{4}$ SE. $\frac{1}{4}$ sec. 9; lots 1 and 2, sec. 18, T. 23 S., R. 16 E., W. M. .... Base: All sec. 1, T. 22 N., R. 6 E.; all secs. 9 and 17, T. 22 N., R. 7 E.; W. $\frac{1}{2}$ sec. 3, T. 23 N., R. 5 E.; all secs. 1 and 5, T. 21 N., R. 6 E.; all sec. 5, T. 25 N., R. 6 E.; N. $\frac{1}{2}$ N. $\frac{1}{2}$ sec. 1, T. 21 N., R. 5 E., and all sec. 1, T. 25 N., R. 5 E. ....	4,965.52	4,964.56
7076	Selected: Lots 1 and 2, SE. $\frac{1}{4}$ NE. $\frac{1}{4}$ , E. $\frac{1}{2}$ SE. $\frac{1}{4}$ sec. 1; lots 3 and 4, S. $\frac{1}{2}$ NW. $\frac{1}{4}$ , SW. $\frac{1}{4}$ sec. 2; lots 1 and 2, S. $\frac{1}{2}$ NE. $\frac{1}{4}$ , SE. $\frac{1}{4}$ sec. 3; NE. $\frac{1}{4}$ sec. 10; SW. $\frac{1}{4}$ NE. $\frac{1}{4}$ , SE. $\frac{1}{4}$ , W. $\frac{1}{2}$ sec. 11; N. $\frac{1}{2}$ NE. $\frac{1}{4}$ , E. $\frac{1}{2}$ NW. $\frac{1}{4}$ , W. $\frac{1}{2}$ SW. $\frac{1}{4}$ , SE. $\frac{1}{4}$ SW. $\frac{1}{4}$ sec. 12; W. $\frac{1}{2}$ E. $\frac{1}{2}$ , W. $\frac{1}{2}$ sec. 13; NE. $\frac{1}{4}$ NW. $\frac{1}{4}$ , E. $\frac{1}{2}$ sec. 14; SE. $\frac{1}{4}$ sec. 23; W. $\frac{1}{2}$ , W. $\frac{1}{2}$ E. $\frac{1}{2}$ sec. 24; N. $\frac{1}{2}$ NW. $\frac{1}{4}$ , SW. $\frac{1}{4}$ NW. $\frac{1}{4}$ sec. 25; NE. $\frac{1}{4}$ NE. $\frac{1}{4}$ sec. 26; T. 23 S., R. 15 E.; all sec. 25, T. 23 S., R. 15 E.; W. M. .... Base: All sec. 35, T. 25 N., R. 6 E.; all sec. 5, T. 25 N., R. 7 E.; all sec. 5, T. 22 N., R. 7 E.; all sec. 19, T. 23 N., R. 7 E.; all sec. 7, T. 25 N., R. 5 E.; all sec. 7, T. 24 N., R. 7 E.; SW. $\frac{1}{4}$ sec. 35, T. 23 N., R. 5 E.; lots 1 and 4, sec. 19, T. 25 N., R. 7 E. ....	4,199.37	4,194.92
7233	Selected: S. $\frac{1}{2}$ SW. $\frac{1}{4}$ sec. 27; SE. $\frac{1}{4}$ SW. $\frac{1}{4}$ E. $\frac{1}{2}$ sec. 33; all sec. 34; T. 31 S., R. 15 E.; NW. $\frac{1}{4}$ SW. $\frac{1}{4}$ , lots 2, 3, 4, S. $\frac{1}{2}$ NW. $\frac{1}{4}$ sec. 3; S. $\frac{1}{2}$ NW. $\frac{1}{4}$ , SW. $\frac{1}{4}$ , N. $\frac{1}{2}$ SE. $\frac{1}{4}$ sec. 4; SE. $\frac{1}{4}$ NE. $\frac{1}{4}$ NE. $\frac{1}{4}$ SE. $\frac{1}{4}$ sec. 5; SE. $\frac{1}{4}$ NE. $\frac{1}{4}$ , NE. $\frac{1}{4}$ SE. $\frac{1}{4}$ sec. 8; W. $\frac{1}{2}$ NW. $\frac{1}{4}$ sec. 9; T. 32 S., R. 15 E. .... Base: W. $\frac{1}{2}$ sec. 3, T. 21 N., R. 6 E.; SW. $\frac{1}{4}$ NE. $\frac{1}{4}$ SE. $\frac{1}{4}$ sec. 23, T. 22 N., R. 6 E., lots 3 and 4, sec. 5, T. 24 N., R. 6 E.; all sec. 29 and sec. 33, T. 24 N., R. 5 E. ....	1,890.28	1,883.62

Unrestricted selections by William F. Baker, etc.—Continued.

OREGON—Continued.

No.	Location.	Selected area.	Base area.
<b>LAKEVIEW LAND DISTRICT—Continued.</b>			
7235	Selected: SE. $\frac{1}{4}$ SW. $\frac{1}{4}$ sec. 26, SW. $\frac{1}{4}$ NE. $\frac{1}{4}$ , W. $\frac{1}{2}$ SW. $\frac{1}{4}$ sec. 34; T. 21 S., R. 15 E.; NE. $\frac{1}{4}$ SE. $\frac{1}{4}$ sec. 1; W. $\frac{1}{2}$ NE. $\frac{1}{4}$ sec. 21; SW. $\frac{1}{4}$ SW. $\frac{1}{4}$ sec. 22; SW. $\frac{1}{4}$ sec. 26; SE. $\frac{1}{4}$ NE. $\frac{1}{4}$ , S. $\frac{1}{2}$ NW. $\frac{1}{4}$ , SW. $\frac{1}{4}$ sec. 27; N. $\frac{1}{2}$ NE. $\frac{1}{4}$ sec. 34, NW. $\frac{1}{4}$ sec. 35; T. 22 S., R. 15 E.; SW. $\frac{1}{4}$ NE. $\frac{1}{4}$ W. $\frac{1}{2}$ SE. $\frac{1}{4}$ sec. 1; SW. NE. $\frac{1}{4}$ NW. $\frac{1}{4}$ SE. $\frac{1}{4}$ sec. 12; NE. $\frac{1}{4}$ NE. $\frac{1}{4}$ sec. 13; SE. $\frac{1}{4}$ SW. $\frac{1}{4}$ sec. 14; SW. SE. $\frac{1}{4}$ sec. 15; NE. $\frac{1}{4}$ NE. $\frac{1}{4}$ sec. 21; N. $\frac{1}{2}$ NE. $\frac{1}{4}$ SW. $\frac{1}{4}$ NE. $\frac{1}{4}$ , E. $\frac{1}{2}$ NW. $\frac{1}{4}$ N. $\frac{1}{2}$ SW. $\frac{1}{4}$ SW. $\frac{1}{4}$ , SE. $\frac{1}{4}$ sec. 22; NE. $\frac{1}{4}$ NW. $\frac{1}{4}$ , S. $\frac{1}{2}$ NW. $\frac{1}{4}$ NE. $\frac{1}{4}$ SW. $\frac{1}{4}$ SW. $\frac{1}{4}$ SW. $\frac{1}{4}$ sec. 23; SE. $\frac{1}{4}$ SE. $\frac{1}{4}$ sec. 24; W. $\frac{1}{2}$ NE. $\frac{1}{4}$ sec. 25; W. $\frac{1}{2}$ NE. $\frac{1}{4}$ , N. $\frac{1}{2}$ NW. $\frac{1}{4}$ sec. 26; NE. $\frac{1}{4}$ , N. $\frac{1}{2}$ NW. $\frac{1}{4}$ sec. 27; T. 23 S., R. 15 E.; SW. $\frac{1}{4}$ NW. $\frac{1}{4}$ , N. $\frac{1}{2}$ SW. $\frac{1}{4}$ sec. 4; E. $\frac{1}{2}$ SW. $\frac{1}{4}$ sec. 7; NE. $\frac{1}{4}$ SE. $\frac{1}{4}$ sec. 18; S. $\frac{1}{2}$ NE. $\frac{1}{4}$ NW. $\frac{1}{4}$ SE. $\frac{1}{4}$ sec. 19; SW. $\frac{1}{4}$ SW. $\frac{1}{4}$ sec. 26; NW. $\frac{1}{4}$ NE. $\frac{1}{4}$ sec. 29; SE. $\frac{1}{4}$ NW. $\frac{1}{4}$ NE. $\frac{1}{4}$ sec. 34; T. 22 S., R. 16 E.; SW. $\frac{1}{4}$ NE. $\frac{1}{4}$ sec. 3; SE. $\frac{1}{4}$ NW. $\frac{1}{4}$ sec. 4; NW. $\frac{1}{4}$ NW. $\frac{1}{4}$ sec. 8; SW. $\frac{1}{4}$ NW. $\frac{1}{4}$ , NW. $\frac{1}{4}$ SW. $\frac{1}{4}$ sec. 9; T. 23 S., R. 16 E.; W. M.	Acres. 3,200	Acres. 3,200
7236	Base: All sec. 35, T. 24 N., R. 5 E., all sec. 9, 11, 13, 15, T. 25 N., R. 5 E. Selected: Lot 2, sec. 2, T. 23 S., R. 15 E.; SE. $\frac{1}{4}$ SE. $\frac{1}{4}$ sec. 15, T. 22 S., R. 15 E., lot 2, sec. 4; lots 1 and 2, sec. 7, T. 22 S., R. 16 E.; lot 4, sec. 7, T. 23 S., R. 16 E.; NE. $\frac{1}{4}$ , E. $\frac{1}{2}$ of NW. $\frac{1}{4}$ ; lots 1 and 2, sec. 7; S. $\frac{1}{2}$ of sec. 11, W. $\frac{1}{2}$ SW. $\frac{1}{4}$ sec. 13, T. 28 S., R. 11 E.; lots 1, 2, S. $\frac{1}{2}$ NE. $\frac{1}{4}$ , lots 3, 4, and 5, SE. $\frac{1}{4}$ NW. $\frac{1}{4}$ sec. 6, T. 29 S., R. 11 E., W. M.	1,289.96	1,280
7237	Base: All sec. 17 and 21, T. 24 N., R. 5 E. Selected: Lots 3 and 4, S. $\frac{1}{2}$ NW. $\frac{1}{4}$ sec. 1; NE. $\frac{1}{4}$ , SE. $\frac{1}{4}$ NW. $\frac{1}{4}$ , W. $\frac{1}{2}$ NW. $\frac{1}{4}$ sec. 11; SE. $\frac{1}{4}$ SW. $\frac{1}{4}$ sec. 13; S. $\frac{1}{2}$ NE. $\frac{1}{4}$ , N. $\frac{1}{2}$ SE. $\frac{1}{4}$ sec. 14, T. 28 S., R. 11 E.; W. $\frac{1}{2}$ SW. $\frac{1}{4}$ sec. 4; lots 1 and 2, S. $\frac{1}{2}$ NE. $\frac{1}{4}$ , E. $\frac{1}{2}$ SE. $\frac{1}{4}$ sec. 5, T. 29 S., R. 11 E., W. M.	959.04	
7295	Base: S. $\frac{1}{2}$ sec. 11; all sec. 25, T. 23 N., R. 6 E. Selected: SW. $\frac{1}{4}$ sec. 29; N. $\frac{1}{2}$ NW. $\frac{1}{4}$ , NW. $\frac{1}{4}$ NE. $\frac{1}{4}$ , SE. $\frac{1}{4}$ NE. $\frac{1}{4}$ sec. 32; T. 23 S., R. 13 E.	320	960
7296	Base: S. $\frac{1}{2}$ sec. 1, T. 24 N., R. 6 E. Selected: Lots 1 and 2, sec. 4; N. $\frac{1}{2}$ NW. $\frac{1}{4}$ S. $\frac{1}{2}$ SW. $\frac{1}{4}$ sec. 10; E. $\frac{1}{2}$ NE. $\frac{1}{4}$ sec. 18; T. 24 S., R. 13 E., W. M.	322.15	320
7339	Base: S. $\frac{1}{2}$ sec. 15, T. 23 N., R. 6 E. Selected: Lot 4, SE. $\frac{1}{4}$ SW. $\frac{1}{4}$ sec. 18, T. 36 S., R. 33 E., W. M.	73.73	80
7369	Base: N. $\frac{1}{4}$ NW. $\frac{1}{4}$ sec. 25, T. 24 N., R. 6 E. Selected: Lot 6, sec. 7, T. 35 S., R. 25 E.; lots 3 and 4, sec. 12, T. 35 S., R. 24 E.; NW. $\frac{1}{4}$ NW. $\frac{1}{4}$ sec. 13, T. 35 S., R. 24 E., W. M.	147.40	
7672	Base: Lots 1 and 2, sec. 7, T. 25 N., R. 7 E.; SE. $\frac{1}{4}$ SW. $\frac{1}{4}$ sec. 7, T. 23 N., R. 7 E. Selected: S. $\frac{1}{2}$ SE. $\frac{1}{4}$ NW. $\frac{1}{4}$ SE. $\frac{1}{4}$ sec. 9; W. $\frac{1}{2}$ SW. $\frac{1}{4}$ sec. 10; E. $\frac{1}{2}$ NW. $\frac{1}{4}$ SE. $\frac{1}{4}$ SW. $\frac{1}{4}$ sec. 15; T. 41 S., R. 16 E., W. M.	320	320
7673	Base: E. $\frac{1}{2}$ sec. 7, T. 24 N., R. 6 E. Selected: SE. $\frac{1}{4}$ NW. $\frac{1}{4}$ , S. $\frac{1}{2}$ NE. $\frac{1}{4}$ , N. $\frac{1}{2}$ S. $\frac{1}{2}$ , SE. $\frac{1}{4}$ SW. $\frac{1}{4}$ sec. 34; N. $\frac{1}{2}$ NW. $\frac{1}{4}$ , SE. $\frac{1}{4}$ SE. $\frac{1}{4}$ sec. 35; T. 40 S., R. 15 E.; lots 1 and 2, sec. 2; lot 4 sec. 1; lot 4 and SE. $\frac{1}{4}$ NW. $\frac{1}{4}$ sec. 3, T. 41 S., R. 15 E.	640	640
7674	Base: All sec. 3, T. 25 N., R. 6 E. Selected: S. $\frac{1}{2}$ S. $\frac{1}{2}$ , NE. $\frac{1}{4}$ SW. $\frac{1}{4}$ NE. $\frac{1}{4}$ SE. $\frac{1}{4}$ sec. 8; SE. $\frac{1}{4}$ NE. $\frac{1}{4}$ NE. $\frac{1}{4}$ SE. $\frac{1}{4}$ sec. 17; T. 41 S., R. 16 E., W. M.	320	320
7675	Base: S. $\frac{1}{2}$ sec. 5, T. 24 N., R. 6 E. Selected: SW. $\frac{1}{4}$ SW. $\frac{1}{4}$ sec. 23; SW. $\frac{1}{4}$ SW. $\frac{1}{4}$ sec. 24; NW. $\frac{1}{4}$ NW. $\frac{1}{4}$ , N. $\frac{1}{2}$ NE. $\frac{1}{4}$ , N. $\frac{1}{2}$ SE. $\frac{1}{4}$ , sec. 27; SE. $\frac{1}{4}$ SW. $\frac{1}{4}$ S. $\frac{1}{2}$ NW. $\frac{1}{4}$ sec. 26; NW. $\frac{1}{4}$ NW. $\frac{1}{4}$ sec. 25; S. $\frac{1}{2}$ SE. $\frac{1}{4}$ sec. 28; E. $\frac{1}{2}$ NE. $\frac{1}{4}$ sec. 33; SW. $\frac{1}{4}$ NW. $\frac{1}{4}$ sec. 34; T. 40 S., R. 15 E., W. M.	640	640
7676	Base: All sec. 35, T. 23 N., R. 6 E. Selected: SE. $\frac{1}{4}$ SE. $\frac{1}{4}$ SW. $\frac{1}{4}$ sec. 2; N. $\frac{1}{2}$ NW. $\frac{1}{4}$ , W. $\frac{1}{2}$ NE. $\frac{1}{4}$ , N. $\frac{1}{2}$ SW. $\frac{1}{4}$ , NW. $\frac{1}{4}$ SE. $\frac{1}{4}$ SE. $\frac{1}{4}$ NW. $\frac{1}{4}$ sec. 11, T. 41 S., R. 15 E.; N. $\frac{1}{2}$ NE. $\frac{1}{4}$ , NW. $\frac{1}{4}$ NW. $\frac{1}{4}$ sec. 17, T. 41 S., R. 16 E., W. M.	640	640
7677	Base: All sec. 9, T. 24 N., R. 6 E. Selected: Lots 1, 2, 3, SE. $\frac{1}{4}$ NE. $\frac{1}{4}$ , E. $\frac{1}{2}$ SW. $\frac{1}{4}$ , E. $\frac{1}{2}$ SE. $\frac{1}{4}$ , SW. $\frac{1}{4}$ SE. $\frac{1}{4}$ sec. 3; lot 4, S. $\frac{1}{2}$ W. $\frac{1}{2}$ , N. $\frac{1}{2}$ SW. $\frac{1}{4}$ sec. 2, T. 41 S., R. 15 E., W. M.	638.25	640
8130	Base: All sec. 9, T. 25 N., R. 6 E. Selected: Lot 3, sec. 4; SE. $\frac{1}{4}$ sec. 17; NW. $\frac{1}{4}$ sec. 19; N. $\frac{1}{2}$ N. $\frac{1}{2}$ SW. $\frac{1}{4}$ NW. $\frac{1}{4}$ sec. 20, T. 22 S., R. 16 E.; E. $\frac{1}{2}$ NE. $\frac{1}{4}$ sec. 21, T. 22 S., R. 15 E.; W. $\frac{1}{2}$ NE. $\frac{1}{4}$ , NW. $\frac{1}{4}$ , N. $\frac{1}{2}$ SW. $\frac{1}{4}$ SE. $\frac{1}{4}$ SW. $\frac{1}{4}$ sec. 22, T. 22 S., R. 15 E.; SW. $\frac{1}{4}$ sec. 1; S. $\frac{1}{2}$ sec. 7; N. $\frac{1}{2}$ NE. $\frac{1}{4}$ sec. 14; W. $\frac{1}{2}$ NW. $\frac{1}{4}$ sec. 13; NW. $\frac{1}{4}$ NE. $\frac{1}{4}$ , S. $\frac{1}{2}$ NE. $\frac{1}{4}$ sec. 24; T. 28 S., R. 11 E.	1,760.05	
	Base: All sec. 3, T. 25 N., R. 5 E.; all sec. 9, T. 24 N., R. 5 E.; all N. $\frac{1}{2}$ sec. 15, T. 21 N., R. 6 E.; all SW. $\frac{1}{4}$ sec. 35, T. 24 N., R. 6 E.		1,760.20
Total, Lakeview land district.....		30,712.28	30,697.62
<b>OREGON CITY LAND DISTRICT.</b>			
6044	Selected: SW. $\frac{1}{4}$ NE. $\frac{1}{4}$ sec. 26, T. 7 N., R. 9 W., W. M. Base: SE. $\frac{1}{4}$ NW. $\frac{1}{4}$ sec. 35, T. 24 N., R. 6 E.	40	40

Unrestricted selections by William F. Baker, etc.—Continued.

MONTANA—Continued.

No.	Location.	Selected area.	Base area.
<b>ROSEBURG LAND DISTRICT.</b>			
		<i>Acres.</i>	<i>Acres.</i>
6587	Selected: NE. $\frac{1}{4}$ SE. $\frac{1}{4}$ sec. 19, T. 17 S., R. 4 E., W. M.	40	
	Base: SW. $\frac{1}{4}$ SW. $\frac{1}{4}$ (being lot 4) sec. 7, T. 23 N., R. 7 E.		36.50
6597	Selected: SW. $\frac{1}{4}$ SW. $\frac{1}{4}$ sec. 27, T. 16 S., R. 4 E.; SE. SE. $\frac{1}{4}$ sec. 20, T. 17 S., R. 3 E.; lot 6, sec. 31, T. 17 S., R. 4 E.; lot 14, sec. 6, T. 18 S., R. 1 E.	159.18	
	Base: W. $\frac{1}{2}$ E. $\frac{1}{2}$ sec. 35, T. 24 N., R. 6 E.		160
6598	Selected: NW. $\frac{1}{4}$ NE. $\frac{1}{4}$ sec. 8, T. 22 S., R. 12 W.; NE. $\frac{1}{4}$ SW. $\frac{1}{4}$ N. $\frac{1}{2}$ SE. $\frac{1}{4}$ sec. 4; NW. $\frac{1}{4}$ SW. $\frac{1}{4}$ sec. 3, T. 20 S., R. 12 W.	200	
	Base: S. $\frac{1}{2}$ NW. $\frac{1}{4}$ NE. $\frac{1}{4}$ SW. $\frac{1}{4}$ S. $\frac{1}{2}$ SW. $\frac{1}{4}$ sec. 23, T. 22 N., R. 6 E.		200
6616	Selected: Lot 18, sec. 6, T. 23 S., R. 1 W.; lot 8, sec. 18, T. 26 S., R. 4 W., W. M.	35.31	
	Base: Lot 3 (being NW. $\frac{1}{4}$ SW. $\frac{1}{4}$ ), sec. 7, T. 23 N., R. 7 E.		36.53
6670	Selected: SE. $\frac{1}{4}$ SW. $\frac{1}{4}$ sec. 5, T. 22 S., R. 3 W., W. M.	40	
	Base: (Lot No. 2), being SW. $\frac{1}{4}$ NW. $\frac{1}{4}$ sec. 7, T. 23 N., R. 7 E.		36.57
6671	Selected: SW. $\frac{1}{4}$ SW. $\frac{1}{4}$ sec. 5; SE. $\frac{1}{4}$ SE. $\frac{1}{4}$ sec. 6, T. 22 S., R. 3 W., W. M.	80	
	Base: W. $\frac{1}{2}$ NE. $\frac{1}{4}$ sec. 5, T. 22 N., R. 5 E.		66.26
6686	Selected: SE. $\frac{1}{4}$ SW. $\frac{1}{4}$ sec. 4; S. $\frac{1}{4}$ SW. $\frac{1}{4}$ sec. 26, T. 15 S., R. 2 E.; SE. $\frac{1}{4}$ SE. $\frac{1}{4}$ sec. 28, T. 24 S., R. 2 W., W. M.	160	
	Base: NW. $\frac{1}{4}$ sec. 3, T. 22 N., R. 5 E.		155.84
6985	Selected: SW. $\frac{1}{4}$ SW. $\frac{1}{4}$ sec. 8, T. 26 S., R. 2 W.	40	
	Base: Lot 1, sec. 5, T. 24 N., R. 6 E.		41.29
7136	Selected: Lots 5 and 6, sec. 6, T. 17 S., R. 1 W., W. M.	91.13	
	Base: N. $\frac{1}{4}$ SW. $\frac{1}{4}$ sec. 17, T. 24 N., R. 6 E.		80
7165	Selected: NW. $\frac{1}{4}$ SW. $\frac{1}{4}$ sec. 24; lot 1, sec. 30, T. 31 S., R. 9 W.; SW. $\frac{1}{4}$ NE. $\frac{1}{4}$ sec. 2, NE. $\frac{1}{4}$ NE. $\frac{1}{4}$ sec. 34, T. 31 S., R. 10 W.	159.73	
	Base: All that portion of the S. $\frac{1}{2}$ N. $\frac{1}{2}$ and S. $\frac{1}{2}$ sec. 1, T. 21 N., R. 5 E., that lies north of line of A. & P. R. Co.		146.79
7239	Selected: SW. $\frac{1}{4}$ SE. $\frac{1}{4}$ sec. 33, T. 31 S., R. 13 W., W. M.	40	
	Base: Lot 4, sec. 3, T. 24 N., R. 6 E.		40.36
7291	Selected: NE. $\frac{1}{4}$ E. $\frac{1}{2}$ NW. $\frac{1}{4}$ N. $\frac{1}{2}$ SE. $\frac{1}{4}$ sec. 23; NW. $\frac{1}{4}$ SW. $\frac{1}{4}$ NE. $\frac{1}{4}$ NW. $\frac{1}{4}$ SE. $\frac{1}{4}$ N. $\frac{1}{2}$ SW. $\frac{1}{4}$ sec. 24, T. 33 S., R. 15 W.	640	
	Base: All sec. 27, T. 23 N., R. 6 E.		640
	Total, Roseburg land district.....	1,685.35	1,639.14
<b>THE DALLES LAND DISTRICT.</b>			
6219	Selected: W. $\frac{1}{2}$ sec. 28, T. 16 S., R. 10 E.	320	
	Base: N. $\frac{1}{4}$ sec. 27, T. 24 N., R. 5 E.		320
6220	Selected: N. $\frac{1}{2}$ N. $\frac{1}{2}$ sec. 27, T. 16 S., R. 10 E., W. M.	160	
	Base: N. $\frac{1}{4}$ S. $\frac{1}{2}$ sec. 3, T. 23 N., R. 6 E.		160
6222	Selected: E. $\frac{1}{2}$ sec. 28, T. 16 S., R. 10 E., W. M.	320	
	Base: E. $\frac{1}{2}$ sec. 7, T. 23 N., R. 5 E.		320
6223	Selected: All sec. 21, T. 16 S., R. 10 E., W. M.	640	
	Base: All sec. 17, T. 23 N., R. 7 E.		640
6225	Selected: S. $\frac{1}{2}$ SE. $\frac{1}{4}$ sec. 27, T. 16 S., R. 10 E., W. M.	80	
	Base: N. $\frac{1}{2}$ NW. $\frac{1}{4}$ sec. 27, T. 23 N., R. 5 E.		80
6517	Selected: SE. $\frac{1}{4}$ NE. $\frac{1}{4}$ , NE. $\frac{1}{4}$ SW. $\frac{1}{4}$ , N. $\frac{1}{2}$ SE. $\frac{1}{4}$ sec. 32, T. 17 S., R. 12 E., W. M.	160	
	Base: E. $\frac{1}{2}$ E. $\frac{1}{2}$ sec. 27, T. 24 N., R. 6 E.		160
6536	Selected: Lot 4 sec. 28, T. 5 S., R. 13 E., W. M.	39.73	
	Base: Lot 1 sec. 1, T. 24 N., R. 6 E.		40.26
6537	Selected: SE. $\frac{1}{4}$ SE. $\frac{1}{4}$ sec. 10, NE. $\frac{1}{4}$ NW. $\frac{1}{4}$ sec. 24, T. 6 S., R. 18 E., W. M.	80	
	Base: N. $\frac{1}{2}$ SE. $\frac{1}{4}$ sec. 13, T. 21 N., R. 6 E.		80
6560	Selected: SE. $\frac{1}{4}$ SE. $\frac{1}{4}$ sec. 32, SW. $\frac{1}{4}$ SW. $\frac{1}{4}$ sec. 33, T. 17 S., R. 12 E.; N. $\frac{1}{2}$ NE. $\frac{1}{4}$ sec. 5, T. 18 S., R. 12 E.	158.88	
	Base: S. $\frac{1}{2}$ N. $\frac{1}{2}$ sec. 33, T. 24 N., R. 6 E.		160
6822	Selected: SW. $\frac{1}{4}$ SW. $\frac{1}{4}$ sec. 2, T. 1 N., R. 9 E.	40	
	Base: NW. $\frac{1}{4}$ SE. $\frac{1}{4}$ sec. 5, T. 22 N., R. 5 E.		40
6822 $\frac{1}{2}$	Selected: Lot 5 sec. 1, T. 1 N., R. 9 E., W. M.	57.78	
	Base: SW. $\frac{1}{4}$ SE. $\frac{1}{4}$ sec. 5, T. 22 N., R. 5 E.		40
7078	Selected: N. $\frac{1}{2}$ SW. $\frac{1}{4}$ sec. 9, T. 19 S., R. 11 E., W. M.	80	
	Base: W. $\frac{1}{2}$ NE. $\frac{1}{4}$ sec. 17, T. 24 N., R. 6 E.		80
	Total, The Dalles land district.....	2,136.39	2,120.26
<b>TOTAL, OREGON, BY LAND DISTRICTS.</b>			
Lagrande.....		277.11	280.27
Lakeview.....		30,712.28	30,697.62
Oregon City.....		40.00	40.00
Roseburg.....		1,685.35	1,639.14
The Dalles.....		2,036.39	2,120.26
		34,751.13	34,777.29

Unrestricted selections by William F. Baker, etc.—Continued.

## WASHINGTON.

No.	Location.	Selected area.	Base area.
SEATTLE LAND DISTRICT.			
6148	Selected: SE. $\frac{1}{4}$ sec. 5, T. 27 N., R. 12 W., W. M. .... Base: SW. $\frac{1}{4}$ sec. 23, T. 23 N., R. 5 E. ....	Acres. 160	Acres. 160
VANCOUVER LAND DISTRICT.			
5982	Selected: SE. $\frac{1}{4}$ SE. $\frac{1}{4}$ sec. 4, T. 11 N., R. 3 W., W. M. .... Base: Lot 2, sec. 1, T. 24 N., R. 6 E. ....	40	40.03
6240	Selected: NW. $\frac{1}{4}$ NE. $\frac{1}{4}$ , NE. $\frac{1}{4}$ NW. $\frac{1}{4}$ , E. $\frac{1}{2}$ NE. $\frac{1}{4}$ , sec. 22; NE. $\frac{1}{4}$ sec. 28; T. 14 N., R. 2 E. .... Base: W. $\frac{1}{2}$ sec. 27, T. 23 N., R. 5 E. ....	320	320
6318	Selected: NW. $\frac{1}{4}$ NE. $\frac{1}{4}$ , NE. $\frac{1}{4}$ NW. $\frac{1}{4}$ , sec. 20; NW. $\frac{1}{4}$ NE. $\frac{1}{4}$ , S. $\frac{1}{2}$ NE. $\frac{1}{4}$ , NE. $\frac{1}{4}$ NW. $\frac{1}{4}$ , sec. 32; NW. $\frac{1}{4}$ sec. 34; T. 14 N., R. 2 W., W. M.; SE. $\frac{1}{4}$ NE. $\frac{1}{4}$ sec. 10, T. 11 N., R. 3 W. .... Base: N. $\frac{1}{2}$ sec. 13, T. 21 N., R. 6 E.; SW. $\frac{1}{4}$ NE. $\frac{1}{4}$ and N. $\frac{1}{2}$ SE. $\frac{1}{4}$ sec. 27, T. 22 N., R. 5 E. ....	440	440
6350	Selected: SE. $\frac{1}{4}$ SE. $\frac{1}{4}$ sec. 24, T. 11 N., R. 8 W., W. M. .... Base: Lot 3, sec. 3, T. 24 N., R. 6 E. ....	40	40.33
6365	Selected: W. $\frac{1}{2}$ NE. $\frac{1}{4}$ sec. 34, T. 6 N., R. 15 E., W. $\frac{1}{2}$ M. .... Base: N. $\frac{1}{2}$ SW. $\frac{1}{4}$ sec. 15, T. 21 N., R. 6 E. ....	80	80
6586	Selected: W. $\frac{1}{2}$ E. $\frac{1}{2}$ sec. 28, T. 11 N., R. 10 W., W. M. .... Base: SW. $\frac{1}{4}$ sec. 27, T. 24 N., R. 5 E. ....	160	160
7310	Selected: NE. $\frac{1}{4}$ NE. $\frac{1}{4}$ , NE. $\frac{1}{4}$ NW. $\frac{1}{4}$ , sec. 12; T. 13 N., R. 7 W., W. M. .... Base: S. $\frac{1}{2}$ SW. $\frac{1}{4}$ sec. 23, T. 24 N., R. 6 E. ....	80	80
7312	Selected: S. $\frac{1}{2}$ NE. $\frac{1}{4}$ sec. 12, T. 5 N., R. 15 E., W. M. .... Base: S. $\frac{1}{2}$ NW. $\frac{1}{4}$ sec. 23, T. 23 N., R. 6 E. ....	80	80
7335	Selected: E. $\frac{1}{4}$ SW. $\frac{1}{4}$ , lots 3 and 4, sec. 7; E. $\frac{1}{2}$ NW. $\frac{1}{4}$ , lots 1, 2, sec. 18; T. 5 N., R. 16 E. .... Base: S. $\frac{1}{2}$ sec. 3, T. 24 N., R. 6 E. ....	328.81	320
	Total, Vancouver land district. ....	1,568.81	1,560.36
OLYMPIA LAND DISTRICT.			
7298	Selected: W. $\frac{1}{2}$ NW. $\frac{1}{4}$ sec. 20, T. 17 N., R. 6 E., W. M. .... Base: N. $\frac{1}{2}$ NW. $\frac{1}{4}$ sec. 35, T. 24 N., R. 6 E. ....	80	80
TOTAL, WASHINGTON, BY LAND DISTRICTS.			
	Seattle. ....	160	160
	Vancouver. ....	1,568.81	1,560.36
	Olympia. ....	80	80
		1,808.81	1,800.36

## UNRESTRICTED SELECTIONS BY WILLIAM F. BAKER AFTER MARCH 3, 1905, SAN FRANCISCO MOUNTAINS FOREST RESERVE.

## TOTAL, BY STATES.

Arizona. ....	35.36	40.00
California. ....	40.00	40.00
Colorado. ....	120.00	114.00
Idaho. ....	235.13	240.00
Nevada. ....	320.00	320.00
Oregon. ....	861.37	840.00
Washington. ....	348.82	360.00
Wyoming. ....	160.00	160.00
Total. ....	2,120.68	2,114.00

## ARIZONA.

TUCSON LAND DISTRICT.			
14075	Selected: Lots 1 and 2, being fractional parts of S. $\frac{1}{2}$ SE. $\frac{1}{4}$ sec. 4, T. 21 S., R. 16 E. .... Base: SE. $\frac{1}{4}$ SE. $\frac{1}{4}$ sec. 29, T. 23 N., R. 7 E. ....	35.36	40

Unrestricted selections by William F. Baker, etc.—Continued.

CALIFORNIA.

No.	Location.	Selected area.	Base area.
LOS ANGELES LAND DISTRICT.			
15125	Selected: NW. $\frac{1}{4}$ NE. $\frac{1}{4}$ sec. 18, T. 11 N., R. 8 E. .... Base: SE. $\frac{1}{4}$ SW. $\frac{1}{4}$ sec. 21, T. 23 N., R. 7 E. ....	Acres. 40	Acres. 40

COLORADO.

DURANGO LAND DISTRICT.			
13913	Selected: SW. $\frac{1}{4}$ NE. $\frac{1}{4}$ , W. $\frac{1}{2}$ SE. $\frac{1}{4}$ sec. 30, T. 35 N., R. 10 W. .... Base: Lots 1, 2, 3, and 4, sec. 33, T. 23 N., R. 7 E. ....	120	114

IDAHO.

BOISE LAND DISTRICT.			
14300	Selected: NW. $\frac{1}{4}$ NW. $\frac{1}{4}$ sec. 24, T. 1 S., R. 5 W. .... Base: SW. $\frac{1}{4}$ NW. $\frac{1}{4}$ sec. 21, T. 23 N., R. 7 E. ....	40	40
14361	Selected: Lot 4, sec. 1, T. 1 S., R. 5 W. .... Base: NW. $\frac{1}{4}$ NE. $\frac{1}{4}$ sec. 29, T. 23 N., R. 7 E. ....	35.13	40
14362	Selected: SE. $\frac{1}{4}$ SW. $\frac{1}{4}$ sec. 13, T. 1 S., R. 5 W. .... Base: NE. $\frac{1}{4}$ SW. $\frac{1}{4}$ sec. 21, T. 23 N., R. 7 E. ....	40	40
14575	Selected: NW. $\frac{1}{4}$ NE. $\frac{1}{4}$ sec. 33, T. 6 N., R. 3 E. .... Base: NW. $\frac{1}{4}$ SW. $\frac{1}{4}$ sec. 21, T. 23 N., R. 7 E. ....	40	40
Total, Boise land district. ....		155.13	160
COEUR D'ALENE LAND DISTRICT.			
15149	Selected: SE. $\frac{1}{4}$ SE. $\frac{1}{4}$ sec. 10 and lots 1 and 13, sec. 14, T. 45 N., R. 3 E. .... Base: S. $\frac{1}{2}$ NE. $\frac{1}{4}$ sec. 3, T. 21 N., R. 6 E. ....	80	80
TOTAL IDAHO, BY LAND DISTRICTS.			
Boise. ....		155.13	160
Coeur d'Alene. ....		80	80
		235.13	240

NEVADA.

CARSON CITY LAND DISTRICT.			
14019	Selected: NW. $\frac{1}{4}$ SW. $\frac{1}{4}$ , SW. $\frac{1}{2}$ NW. $\frac{1}{4}$ sec. 36, T. 32 N., R. 51 E. .... Base: W. $\frac{1}{2}$ SE. $\frac{1}{4}$ sec. 3, T. 21 N., R. 6 E. ....	80	80
14876	Selected: SE. $\frac{1}{4}$ NE. $\frac{1}{4}$ and NE. $\frac{1}{4}$ SE. $\frac{1}{4}$ sec. 22, T. 44 N., R. 55 E. .... Base: E. $\frac{1}{2}$ NE. $\frac{1}{4}$ sec. 31, T. 23 N., R. 7 E. ....	80	80
14877	Selected: W. $\frac{1}{2}$ SE. $\frac{1}{4}$ sec. 6, T. 44 N., R. 55 E. .... Base: E. $\frac{1}{2}$ NW. $\frac{1}{4}$ sec. 31, T. 23 N., R. 7 E. ....	80	80
15299	Selected: SE. $\frac{1}{4}$ SE. $\frac{1}{4}$ , sec. 31, T. 44 N., R. 57 E. .... Base: NE. $\frac{1}{4}$ SE. $\frac{1}{4}$ sec. 21, T. 23 N., R. 7 E. ....	40	40
15305	Selected: NE. $\frac{1}{4}$ SW. $\frac{1}{4}$ sec. 7, T. 39 N., R. 47 E. .... Base: NE. $\frac{1}{4}$ SE. $\frac{1}{4}$ sec. 29, T. 23 N., R. 7 E. ....	40	40
Total, Carson City land district. ....		320	320
Total, Nevada. ....			

OREGON.

PORTLAND LAND DISTRICT.			
14566	Selected: All sec. 11, T. 2 N., R. 7 W. .... Base: All sec. 11, T. 24 N., R. 6 E. ....	640	640
14796	Selected: Lots 3 and 4, sec. 5, T. 2 N., R. 10 W. .... Base: SE. $\frac{1}{4}$ NW. $\frac{1}{4}$ sec. 29, T. 23 N., R. 7 E., SW. $\frac{1}{4}$ SW. $\frac{1}{4}$ sec. 21, T. 23 N., R. 7 E. ....	96.50	80
Total, Portland land district. ....		736.50	720

Unrestricted selections by William F. Baker, etc.—Continued.

## OREGON—Continued.

No.	Location.	Selected area.	Base area.
<b>ROSEBURG LAND DISTRICT.</b>			
		<i>Acres.</i>	<i>Acres.</i>
15212	Selected: Lot 7, sec. 6, T. 16 S., R. 2 W.....	44.87	40
	Base: NW. $\frac{1}{4}$ NW. $\frac{1}{4}$ sec. 21, T. 23 N., R. 7 E.....	40	40
15213	Selected: Lot 17, sec. 6, T. 14 S., R. 11 W.....	40	40
	Base: SW. $\frac{1}{4}$ NE. $\frac{1}{4}$ sec. 29, T. 23 N., R. 7 E.....	40	40
15216	Selected: NE. $\frac{1}{4}$ SW. $\frac{1}{4}$ sec. 20, T. 19 S., R. 8 W.....	40	40
	Base: SE. $\frac{1}{4}$ NW. $\frac{1}{4}$ sec. 21, T. 23 N., R. 7 E.....	40	40
	Total, Roseburg land district.....	124.87	120
<b>TOTAL, OREGON, BY LAND DISTRICTS.</b>			
	Portland.....	736.50	720
	Roseburg.....	124.87	120
		861.57	840

## WASHINGTON.

<b>SPOKANE LAND DISTRICT.</b>			
14836	Selected: SE. $\frac{1}{4}$ NW. $\frac{1}{4}$ sec. 14, T. 28 N., R. 45 E.....	40	40
	Base: NW. $\frac{1}{4}$ SE. $\frac{1}{4}$ sec. 3, T. 23 N., R. 5 E.....	40	40
<b>VANCOUVER LAND DISTRICT.</b>			
14343	Selected: NE. $\frac{1}{4}$ SE. $\frac{1}{4}$ sec. 17, T. 3 N., R. 7 E.....	40	40
	Base: NW. $\frac{1}{4}$ NW. $\frac{1}{4}$ sec. 29, T. 23 N., R. 7 E.....	35.50	40
14383	Selected: Lot 2, sec. 6, T. 7 N., R. 2 E.....	40	40
	Base: SW. $\frac{1}{4}$ NW. $\frac{1}{4}$ sec. 29, T. 23 N., R. 7 E.....	80	80
14716	Selected: N. $\frac{1}{2}$ SE. $\frac{1}{4}$ sec. 24, T. 11 N., R. 7 W.....	40	40
	Base: E. $\frac{1}{2}$ NW. $\frac{1}{4}$ sec. 33, T. 23 N., R. 7 E.....	40	40
02763	Selected: SW. $\frac{1}{4}$ SE. $\frac{1}{4}$ sec. 32, T. 11 N., R. 4 E.....	40	40
	Base: NE. $\frac{1}{4}$ SW. $\frac{1}{4}$ sec. 29, T. 23 N., R. 7 E.....	40	40
02764	Selected: SW. $\frac{1}{4}$ NE. $\frac{1}{4}$ sec. 32, T. 11 N., R. 4 E.....	40	40
	Base: SE. $\frac{1}{4}$ SE. $\frac{1}{4}$ sec. 21, T. 23 N., R. 7 E.....	40	40
	Total, Vancouver land district.....	235.50	240
<b>WATERVILLE LAND DISTRICT.</b>			
14001	Selected: Lot 4, sec. 19, T. 28 N., R. 27 E; NW. $\frac{1}{4}$ NE. $\frac{1}{4}$ sec. 20, T. 25 N., R. 25 E.....	73.32	80
	Base: E. $\frac{1}{2}$ SE. $\frac{1}{4}$ sec. 3, T. 21 N., R. 6 E.....	80	80
<b>TOTAL, WASHINGTON, BY LAND DISTRICTS.</b>			
	Spokane.....	40	40
	Vancouver.....	235.50	240
	Waterville.....	73.32	80
		348.82	360

## WYOMING.

<b>BUFFALO LAND DISTRICT.</b>			
14405	Selected: SE. $\frac{1}{4}$ NE. $\frac{1}{4}$ sec. 23, T. 48 N., R. 83 W.....	40	40
	Base: SW. $\frac{1}{4}$ SE. $\frac{1}{4}$ sec. 29, T. 23 N., R. 7 E.....	40	40
13760	Selected: SE. $\frac{1}{4}$ SW. $\frac{1}{4}$ sec. 19, T. 18 N., R. 68 W.....	40	40
	Base: NW. $\frac{1}{4}$ SE. $\frac{1}{4}$ sec. 29, T. 23 N., R. 7 E.....	80	80
13766	Selected: N. $\frac{1}{2}$ NW. $\frac{1}{4}$ sec. 33, T. 31 N., R. 63 W.....	80	80
	Base: W. $\frac{1}{2}$ NE. $\frac{1}{4}$ sec. 33, T. 23 N., R. 7 E.....	80	80
	Total, Buffalo land district.....	160	160
	Total, Wyoming.....	160	160



RESTRICTED SELECTIONS BY ROBERT AND EDWARD B. PERRIN,  
PRIOR TO MARCH 3, 1905, SAN FRANCISCO MOUNTAINS FOREST  
RESERVE.

SUMMARY, BY STATES.

No.	Location.	Selected area.	Base area.
		<i>Acres.</i>	<i>Acres.</i>
Arizona.....		3,394.68	3,399.08
California.....		3,968.25	3,967.54
New Mexico.....		21,245.24	21,221.62
Oklahoma.....		1,999.91	1,998.60
Total.....		30,608.14	30,586.84

ARIZONA.

TUCSON LAND DISTRICT.			
6664	Selected: S. $\frac{1}{2}$ NE. $\frac{1}{4}$ sec. 33, W. $\frac{1}{2}$ NW. $\frac{1}{4}$ sec. 34, T. 17 S., R. 21 E., G. & S. R. M.	160	160
6683	Base: NE. $\frac{1}{4}$ sec. 33, T. 20 N., R. 2 E.	80	80
6684	Selected: W. $\frac{1}{4}$ NE. $\frac{1}{4}$ sec. 31, T. 23 S., R. 21 E., G. & S. R. M.	40	40
7319	Base: SW. $\frac{1}{4}$ NW. $\frac{1}{4}$ , NW. $\frac{1}{4}$ NW. $\frac{1}{4}$ sec. 13, T. 22 N., R. 3 E.	120	120
7348	Selected: SE. $\frac{1}{4}$ SW. $\frac{1}{4}$ sec. 17, T. 24 S., R. 22 E., G. & S. R. M.	1,152.80	1,160
7357	Base SE. $\frac{1}{4}$ SE. $\frac{1}{4}$ sec. 5, T. 22 N., R. 3 E.	1,361.93	1,360
7376	Selected: E. $\frac{1}{2}$ NE. $\frac{1}{4}$ sec. 7, NW. $\frac{1}{4}$ NW. $\frac{1}{4}$ sec. 8, T. 12 S., R. 14 E., G. & S. R. M.	360	359.08
7377	Base: SE. $\frac{1}{4}$ NE. $\frac{1}{4}$ , SW. $\frac{1}{4}$ NE. $\frac{1}{4}$ , NE. $\frac{1}{4}$ NW. $\frac{1}{4}$ , sec. 13, T. 22 N., R. 3 E.	80	80
	Selected: Lots 1 and 2, sec. 6, W. $\frac{1}{2}$ NW. $\frac{1}{4}$ sec. 5, E. $\frac{1}{2}$ NW. $\frac{1}{4}$ sec. 3, SE. $\frac{1}{4}$ SE. $\frac{1}{4}$ sec. 4, SW. $\frac{1}{4}$ NW. $\frac{1}{4}$ sec. 8, NW. $\frac{1}{4}$ SW. $\frac{1}{4}$ sec. 8, lot 3, sec. 7, lot 1, sec. 19, lots 1, 2, 3, 4, sec. 20, lot 4, sec. 20, T. 22 S., R. 20 E.; NE. $\frac{1}{4}$ S. R. 11 W.; E. $\frac{1}{2}$ SW. $\frac{1}{4}$ sec. 19, T. 5 S., R. 10 W.; S. $\frac{1}{2}$ NE. $\frac{1}{4}$ , NW. $\frac{1}{4}$ NE. $\frac{1}{4}$ sec. 24, T. 22 S., R. 20 E., G. & S. R. M.	3,354.78	3,359.08
	Base: Fractional W. $\frac{1}{2}$ , NW. $\frac{1}{4}$ NE. $\frac{1}{4}$ sec. 19, T. 21 N., R. 4 E.		
	Selected: All sec. 1, NE. $\frac{1}{4}$ sec. 3 N. $\frac{1}{2}$ , SE. $\frac{1}{4}$ , N. $\frac{1}{2}$ SW. $\frac{1}{4}$ , S. $\frac{1}{2}$ SW. $\frac{1}{4}$ sec. 11, T. 19 N., R. 2 E.		
	Selected: S. $\frac{1}{2}$ NE. $\frac{1}{4}$ sec. 30, T. 5 S., R. 10 W., N. $\frac{1}{4}$ SE. $\frac{1}{4}$ sec. 25, T. 5 S., R. 11 W.; E. $\frac{1}{2}$ SW. $\frac{1}{4}$ sec. 19, T. 5 S., R. 10 W.; S. $\frac{1}{2}$ NE. $\frac{1}{4}$ , NW. $\frac{1}{4}$ NE. $\frac{1}{4}$ sec. 24, T. 22 S., R. 20 E., G. & S. R. M.	39.90	40
	Base: Excess in L. S. No. 6573.		
	Total, Tucson land district.....	3,354.78	3,359.08
PRESCOTT LAND DISTRICT.			
10638	Selected: Lot 1, sec. 6, T. 22 N., R. 2 W., G. & S. R. M.	39.90	40
	Base: Excess in L. S. No. 6573.		
TOTAL, ARIZONA, BY LAND DISTRICTS.			
Prescott.....		39.90	40
Tucson.....		3,354.78	3,359.08
		3,394.68	3,399.08

CALIFORNIA.

LOS ANGELES LAND DISTRICT.			
7250	Selected: SE. $\frac{1}{4}$ sec. 8, T. 7 N., R. 12 W., S. B. M.	160	160
7251	Base: SW. $\frac{1}{4}$ sec. 1, T. 22 N., R. 3 E.	920	920.09
7396	Selected: NE. $\frac{1}{4}$ sec. 28, SW. $\frac{1}{4}$ sec. 22, SW. $\frac{1}{4}$ NE. $\frac{1}{4}$ sec. 10, T. 8 N., R. 13 W.; N. $\frac{1}{4}$ SE. $\frac{1}{4}$ , NE. $\frac{1}{4}$ SE. $\frac{1}{4}$ sec. 12, T. 7 N., R. 13 W., S. B. M.	161.07	161.11
7415	Base: Lots 1, 2, 3, S. $\frac{1}{2}$ NW. $\frac{1}{4}$ , S. $\frac{1}{4}$ NE. $\frac{1}{4}$ S. $\frac{1}{2}$ , sec. 1, NE. $\frac{1}{4}$ NE. $\frac{1}{4}$ , S. $\frac{1}{2}$ NE. $\frac{1}{4}$ , SE. $\frac{1}{4}$ sec. 11, T. 21 N., R. 4 E.; lot 4, sec. 1, T. 22 N., R. 3 E.	240	240
7416	Selected: N. $\frac{1}{2}$ N. $\frac{1}{2}$ sec. 18, T. 7 N., R. 12 W., S. B. M.	322.09	320
7441	Base: S. $\frac{1}{2}$ NW. $\frac{1}{4}$ sec. 1, lot 3, sec. 1, lot 3, sec. 5, T. 22 N., R. 3 E.	321.05	
	Selected: SE. $\frac{1}{4}$ E. $\frac{1}{2}$ SW. $\frac{1}{4}$ sec. 7, T. 7 N., R. 12 W., S. B. M.		
	Base: N. $\frac{1}{2}$ SW. $\frac{1}{4}$ , N. $\frac{1}{2}$ SE. $\frac{1}{4}$ sec. 13, W. $\frac{1}{2}$ SW. $\frac{1}{4}$ sec. 23, T. 22 N., R. 3 E., S. B. M.		
	Selected: S. $\frac{1}{2}$ sec. 7, T. 7 N., R. 11 W., S. B. M.		
	Base: N. $\frac{1}{2}$ sec. 5, T. 20 N., R. 4 E.		
	Selected: N. $\frac{1}{2}$ sec. 18, T. 1 S., R. 2 W., S. B. M.		

Restricted selections by Robert and Edward B. Perrin, etc.—Continued.

CALIFORNIA—Continued.

No.	Location.	Selected area.	Base area.
LOS ANGELES LAND DISTRICT—Continued.			
		Acres.	Acres.
7489	Base: Fractional E. $\frac{1}{2}$ sec. 3, T. 20 N., R. 1 E. Selected: S. $\frac{1}{2}$ sec. 13, T. 17 S., R. 13 E., N. $\frac{1}{2}$ NE. $\frac{1}{4}$ , SW $\frac{1}{4}$ NE. $\frac{1}{4}$ , NW. $\frac{1}{4}$ SE. $\frac{1}{4}$ , S. $\frac{1}{2}$ SE. $\frac{1}{4}$ sec. 18, T. 15 S., R. 14 E., S. B. M. Base: Lots 1, 2, 3, and 4, SE. $\frac{1}{4}$ NW. $\frac{1}{4}$ , S. $\frac{1}{2}$ NE. $\frac{1}{4}$ , SE. $\frac{1}{4}$ , N. $\frac{1}{2}$ SW. $\frac{1}{4}$ , SW. $\frac{1}{4}$ SW. $\frac{1}{4}$ , fractional sec. 3, T. 20 N., R. 4 E.	560	320.76
7953	Selected: S. $\frac{1}{2}$ sec. 28, S. $\frac{1}{2}$ sec. 34, T. 15 S., R. 15 E., S. B. M.	640	563.26
7954	Base: All fractional sec. 1, T. 20 N., R. 4 E. Selected: S. $\frac{1}{2}$ SW. $\frac{1}{4}$ sec. 12, T. 5 S., R. 7 E., S. $\frac{1}{2}$ NW. $\frac{1}{4}$ , NW. $\frac{1}{4}$ SW. $\frac{1}{4}$ sec. 21, T. 6 S., R. 8 E.; N. $\frac{1}{2}$ sec. 34, T. 15 S., R. 15 E.; NW. $\frac{1}{4}$ NW. $\frac{1}{4}$ sec. 31, T. 15 S., R. 16 E.; SE. $\frac{1}{4}$ NW. $\frac{1}{4}$ sec. 2, T. 16 S., R. 15 E.; SE. $\frac{1}{4}$ NW. $\frac{1}{4}$ sec. 6, T. 16 S., R. 16 E., S. B. M. Base: Sec. 1, T. 20 N., R. 1 E.	644.04	639.38
	Total, Los Angeles land district	3,968.25	642.94
	Total, California		3,967.54

NEW MEXICO.

CLAYTON LAND DISTRICT.			
6556	Selected: N. $\frac{1}{2}$ SE. $\frac{1}{4}$ , SW. $\frac{1}{4}$ SE. $\frac{1}{4}$ sec. 8; SE. $\frac{1}{4}$ sec. 6; N. $\frac{1}{2}$ SE. $\frac{1}{4}$ , N. $\frac{1}{2}$ sec. 5; N. $\frac{1}{2}$ SW. $\frac{1}{4}$ , SW. $\frac{1}{4}$ sec. 5; NW. $\frac{1}{4}$ SW. $\frac{1}{4}$ , N. $\frac{1}{2}$ NE. $\frac{1}{4}$ sec. 4, T. 31 N., R. 32 E.; N. $\frac{1}{2}$ NW. $\frac{1}{4}$ , SW. $\frac{1}{4}$ NW. $\frac{1}{4}$ sec. 13, T. 31 N., R. 30 E.; NE. $\frac{1}{4}$ NE. $\frac{1}{4}$ sec. 18; W. $\frac{1}{2}$ NW. $\frac{1}{4}$ , NE. $\frac{1}{4}$ NW. $\frac{1}{4}$ , S. $\frac{1}{2}$ NE. $\frac{1}{4}$ , NE. $\frac{1}{4}$ SW. $\frac{1}{4}$ sec. 17; S. $\frac{1}{2}$ NW. $\frac{1}{4}$ , S. $\frac{1}{2}$ NE. $\frac{1}{4}$ sec. 20; T. 31 N., R. 31 E.; lot 4, sec. 18; SE. $\frac{1}{4}$ NW. $\frac{1}{4}$ , E. $\frac{1}{2}$ SW. $\frac{1}{4}$ sec. 19; SW. $\frac{1}{4}$ SE. $\frac{1}{4}$ , SW. $\frac{1}{4}$ NE. $\frac{1}{4}$ , NE. $\frac{1}{4}$ NE. $\frac{1}{4}$ sec. 12, T. 31 N., R. 31 E.; W. $\frac{1}{2}$ SE. $\frac{1}{4}$ sec. 29, T. 32 N., R. 32 E., N. M. P. M. Base: S. $\frac{1}{2}$ fractional sec. 19; all fractional sec. 31; all sec. 29; N. $\frac{1}{2}$ NE. $\frac{1}{4}$ , W. $\frac{1}{2}$ sec. 33, T. 21 N., R. 2 E.	2,011.96	1,994.70
6557	Selected: E. $\frac{1}{2}$ SE. $\frac{1}{4}$ , NW. $\frac{1}{4}$ NW. $\frac{1}{4}$ sec. 25; NW. $\frac{1}{4}$ SE. $\frac{1}{4}$ , N. $\frac{1}{2}$ SW. $\frac{1}{4}$ sec. 15; N. $\frac{1}{2}$ SE. $\frac{1}{4}$ , NE. $\frac{1}{4}$ SW. $\frac{1}{4}$ sec. 17; SE. $\frac{1}{4}$ SE. $\frac{1}{4}$ sec. 18; NW. $\frac{1}{4}$ NE. $\frac{1}{4}$ , SE. $\frac{1}{4}$ NW. $\frac{1}{4}$ , NW. $\frac{1}{4}$ SW. $\frac{1}{4}$ sec. 19; NE. $\frac{1}{4}$ NE. $\frac{1}{4}$ , S. $\frac{1}{2}$ NW. $\frac{1}{4}$ sec. 26; NW. $\frac{1}{4}$ SE. $\frac{1}{4}$ sec. 27, T. 29 N., R. 30 E.; E. $\frac{1}{2}$ NE. $\frac{1}{4}$ , E. $\frac{1}{2}$ SE. $\frac{1}{4}$ sec. 1; E. $\frac{1}{2}$ NE. $\frac{1}{4}$ , E. $\frac{1}{2}$ SE. $\frac{1}{4}$ sec. 12; E. $\frac{1}{2}$ NE. $\frac{1}{4}$ , E. $\frac{1}{2}$ SE. $\frac{1}{4}$ sec. 13; E. $\frac{1}{2}$ NE. $\frac{1}{4}$ , E. $\frac{1}{2}$ SE. $\frac{1}{4}$ sec. 24; NE. $\frac{1}{4}$ NE. $\frac{1}{4}$ , SW. $\frac{1}{4}$ NE. $\frac{1}{4}$ , NE. $\frac{1}{4}$ SW. $\frac{1}{4}$ , SW. SW. $\frac{1}{4}$ sec. 25; SW. $\frac{1}{4}$ SW. $\frac{1}{4}$ sec. 2; SE. $\frac{1}{4}$ SE. $\frac{1}{4}$ sec. 3, T. 28 N., R. 30 E.; SE. $\frac{1}{4}$ SE. $\frac{1}{4}$ sec. 24, NW. $\frac{1}{4}$ NE. $\frac{1}{4}$ sec. 25, T. 29 N., R. 29 E., N. M. P. M. Base: Secs. 27, 35, E. $\frac{1}{2}$ SE. $\frac{1}{4}$ , SW. $\frac{1}{4}$ SE. $\frac{1}{4}$ sec. 23, T. 21 N., R. 1 E.; E. $\frac{1}{2}$ NW. $\frac{1}{4}$ , NE. $\frac{1}{4}$ sec. 29, T. 20 N., R. 2 E.	1,637.22	1,640
6573	Selected: NW. $\frac{1}{4}$ SE. $\frac{1}{4}$ sec. 1, T. 25 N., R. 29 E., NE. $\frac{1}{4}$ NE. $\frac{1}{4}$ sec. 33, T. 26 N., R. 30 E., lots 1, 2, 3, and 4, sec. 23, lot 4 sec. 24, NE. $\frac{1}{4}$ NE. $\frac{1}{4}$ sec. 29, T. 32 N., R. 32 E., SE. $\frac{1}{4}$ NE. $\frac{1}{4}$ sec. 30, T. 32 N., R. 33 E., lots 1, 2, 3, and 4, sec. 22, T. 32 N., R. 32 E., SW. $\frac{1}{4}$ SW. $\frac{1}{4}$ sec. 19, NW. $\frac{1}{4}$ NW. $\frac{1}{4}$ sec. 30, T. 25 N., R. 30 E., SE. $\frac{1}{4}$ NW. $\frac{1}{4}$ sec. 1, T. 27 N., R. 36 E., SE. $\frac{1}{4}$ NW. $\frac{1}{4}$ sec. 7, T. 28 N., R. 34 E., NE. $\frac{1}{4}$ NW. $\frac{1}{4}$ sec. 1, T. 27 N., R. 30 E., N. $\frac{1}{2}$ SW. $\frac{1}{4}$ sec. 25, T. 28 N., R. 31 E., 31 NW. $\frac{1}{4}$ SE. $\frac{1}{4}$ sec. 26, T. 29 N., R. 31 E., SE. $\frac{1}{4}$ NW. $\frac{1}{4}$ sec. 30, T. 31 N., R. 36 E., S. $\frac{1}{2}$ NW. $\frac{1}{4}$ sec. 1, T. 24 N., R. 31 E., E. $\frac{1}{2}$ SE. $\frac{1}{4}$ sec. 7, SW. $\frac{1}{4}$ SW. $\frac{1}{4}$ sec. 8, SE. $\frac{1}{4}$ NE. $\frac{1}{4}$ sec. 21, S. $\frac{1}{2}$ SE. $\frac{1}{4}$ sec. 14, SW. $\frac{1}{4}$ SW. $\frac{1}{4}$ sec. 13, T. 25 N., R. 31 E., W. $\frac{1}{2}$ SW. $\frac{1}{4}$ , W. $\frac{1}{2}$ NW. $\frac{1}{4}$ sec. 15, E. $\frac{1}{2}$ SE. $\frac{1}{4}$ , E. $\frac{1}{2}$ NE. $\frac{1}{4}$ sec. 9, lot 1, E. $\frac{1}{2}$ SE. $\frac{1}{4}$ , SE. $\frac{1}{4}$ NE. $\frac{1}{4}$ sec. 4, T. 25 N., R. 34 E., W. $\frac{1}{2}$ NE. $\frac{1}{4}$ sec. 11, T. 25 N., R. 33 E., SW. $\frac{1}{4}$ SE. $\frac{1}{4}$ sec. 8, NW. $\frac{1}{4}$ SW. $\frac{1}{4}$ sec. 15, NW. $\frac{1}{4}$ NW. $\frac{1}{4}$ , SE. $\frac{1}{4}$ NW. $\frac{1}{4}$ , SW. $\frac{1}{4}$ NE. $\frac{1}{4}$ , NE. $\frac{1}{4}$ SE. $\frac{1}{4}$ sec. 23, S. $\frac{1}{2}$ SW. $\frac{1}{4}$ , SW. $\frac{1}{4}$ SE. $\frac{1}{4}$ sec. 24, T. 26 N., R. 30 E., SW. $\frac{1}{4}$ SW. $\frac{1}{4}$ sec. 33, S. $\frac{1}{2}$ NW. $\frac{1}{4}$ , S. $\frac{1}{2}$ NE. $\frac{1}{4}$ sec. 9, SE. $\frac{1}{4}$ NE. $\frac{1}{4}$ sec. 8, SW. $\frac{1}{4}$ NW. NE. $\frac{1}{4}$ SW. $\frac{1}{4}$ sec. 10, lot 7, sec. 6, T. 26 N., R. 34 E., W. $\frac{1}{2}$ SW. $\frac{1}{4}$ sec. 13, W. $\frac{1}{2}$ SW. $\frac{1}{4}$ , W. $\frac{1}{2}$ NW. $\frac{1}{4}$ sec. 24, S. $\frac{1}{2}$ NE. $\frac{1}{4}$ , N. $\frac{1}{2}$ SW. $\frac{1}{4}$ sec. 23, SE. $\frac{1}{4}$ SE. $\frac{1}{4}$ sec. 22, N. SE. $\frac{1}{4}$ , NE. $\frac{1}{4}$ SW. $\frac{1}{4}$ , SW. $\frac{1}{4}$ NW. $\frac{1}{4}$ sec. 21, S. $\frac{1}{2}$ SE. $\frac{1}{4}$ sec. 18, E. $\frac{1}{2}$ NE. $\frac{1}{4}$ sec. 20, NE. $\frac{1}{4}$ SW. $\frac{1}{4}$ , NW. $\frac{1}{4}$ SE. $\frac{1}{4}$ sec. 29, SE. $\frac{1}{4}$ NW. $\frac{1}{4}$ sec. 28, T. 27 N., R. 34 E., SW. $\frac{1}{4}$ NE. $\frac{1}{4}$ sec. 34, T. 28 N., R. 34 E., S. $\frac{1}{2}$ SE. $\frac{1}{4}$ , NE. $\frac{1}{4}$ SW. $\frac{1}{4}$ sec. 20, T. 28 N., R. 33 E., S. $\frac{1}{2}$ SW. $\frac{1}{4}$ , S. $\frac{1}{2}$ SE. $\frac{1}{4}$ sec. 15, NW. $\frac{1}{4}$ NE. $\frac{1}{4}$ , N. $\frac{1}{2}$ NW. $\frac{1}{4}$ sec. 20, SE. $\frac{1}{4}$ SE. $\frac{1}{4}$ sec. 17, T. 25 N., R. 33 E., NW. $\frac{1}{4}$ SE. $\frac{1}{4}$ , SE. $\frac{1}{4}$ SE. $\frac{1}{4}$ sec. 15, SE. $\frac{1}{4}$ NW. $\frac{1}{4}$ , NE. $\frac{1}{4}$ SW. $\frac{1}{4}$ , NW. $\frac{1}{4}$ SE. $\frac{1}{4}$ sec. 14, SW. $\frac{1}{4}$ SW. $\frac{1}{4}$ , SW. $\frac{1}{4}$ NW. $\frac{1}{4}$ sec. 24, T. 27 N., R. 33 E., NW. $\frac{1}{4}$ SE. $\frac{1}{4}$ , SW. $\frac{1}{4}$ NE. $\frac{1}{4}$ , NE. $\frac{1}{4}$ NE. $\frac{1}{4}$ sec. 11, T. 27 N., R. 32 E., lot 2, sec. 31, W. $\frac{1}{2}$ NE. $\frac{1}{4}$ sec. 7, W. $\frac{1}{2}$ SE. $\frac{1}{4}$ , SE. $\frac{1}{4}$ NW. $\frac{1}{4}$ , and lot 4, sec. 6, SE. $\frac{1}{4}$ SE. $\frac{1}{4}$ sec. 19, S. $\frac{1}{2}$ NE. $\frac{1}{4}$ sec. 29, NW. $\frac{1}{4}$ SW. $\frac{1}{4}$ sec. 28, T. 26 N., R. 35 E., N. $\frac{1}{2}$ NW. $\frac{1}{4}$ , NW. $\frac{1}{4}$ NE. $\frac{1}{4}$ , SE. $\frac{1}{4}$ NE. $\frac{1}{4}$ sec. 12, T. 26 N., R. 31 E., W. $\frac{1}{2}$ NE. $\frac{1}{4}$ sec. 29, NE. $\frac{1}{4}$ NE. $\frac{1}{4}$ sec. 11, SW. $\frac{1}{4}$ NW. $\frac{1}{4}$ sec. 12, T. 26 N., R. 32 E., SE. $\frac{1}{4}$ NW. $\frac{1}{4}$ , SW. $\frac{1}{4}$ NE. $\frac{1}{4}$ sec. 12, T. 26 N., R. 33 E., NE. $\frac{1}{4}$ NW. $\frac{1}{4}$ sec. 29, T. 25 N., R. 26 E., W. $\frac{1}{2}$ SE. $\frac{1}{4}$ sec. 13, T. 25 N., R. 35 E., N. $\frac{1}{2}$ SE. $\frac{1}{4}$ sec. 17, W. $\frac{1}{2}$ NW. $\frac{1}{4}$ , SE. $\frac{1}{4}$ NW. $\frac{1}{4}$ , SW. $\frac{1}{4}$ NE. $\frac{1}{4}$ sec. 22, NE. $\frac{1}{4}$ SE. $\frac{1}{4}$ sec. 23, T. 27 N., R. 31 E., lot 2, SE. $\frac{1}{4}$ NW. $\frac{1}{4}$ , S. $\frac{1}{2}$ NE. $\frac{1}{4}$ sec. 19, W. $\frac{1}{2}$ SW. $\frac{1}{4}$ , W. $\frac{1}{2}$ NW. $\frac{1}{4}$ sec. 25, SW. $\frac{1}{4}$ NW. $\frac{1}{4}$ sec. 35, T. 27 N., R. 32 E., E. $\frac{1}{2}$ NW. $\frac{1}{4}$ sec. 9, T. 26 N., R. 31 E., SW. $\frac{1}{4}$ SE. $\frac{1}{4}$ , NE. $\frac{1}{4}$ SE. $\frac{1}{4}$ sec. 2, SE. $\frac{1}{4}$ NW. $\frac{1}{4}$ sec. 23, T. 29 N., R. 30 E., SE. $\frac{1}{4}$ SE. $\frac{1}{4}$ sec. 5, S. $\frac{1}{2}$ SW. $\frac{1}{4}$ , SW. $\frac{1}{4}$ SE. $\frac{1}{4}$ sec. 4, T. 28 N., R. 30 E., NW. $\frac{1}{4}$ SW. $\frac{1}{4}$ , S. $\frac{1}{2}$ NW. $\frac{1}{4}$ sec. 13, T. 11 N., R. 30 E., N. M. P. M.	6,068.07	

## Restricted selections by Robert and Edward B. Perrin, etc.—Continued.

## NEW MEXICO—Continued.

No.	Location.	Selected area.	Base area.
<b>CLAYTON LAND DISTRICT—Continued.</b>			
6620	Base: NE $\frac{1}{4}$ S $\frac{1}{2}$ sec. 35, T. 21 N., R. 4 E., all secs. 9, 13, 15, 17, T. 20 N., R. 2 E., all secs. 21, 23, 25, 27, T. 20 N., R. 2 E., E $\frac{1}{2}$ NW $\frac{1}{4}$ , E $\frac{1}{2}$ SW $\frac{1}{4}$ , E $\frac{1}{2}$ sec. 7, T. 20 N., R. 2 E.	Acres.	Acres. 6,080
	Selected: W $\frac{1}{2}$ SW $\frac{1}{4}$ sec. 9, T. 26 N., R. 33 E., SE $\frac{1}{4}$ SE $\frac{1}{4}$ sec. 7, SW $\frac{1}{4}$ SW $\frac{1}{4}$ sec. 8, T. 25 N., R. 33 E., NE $\frac{1}{4}$ NE $\frac{1}{4}$ sec. 24, T. 27 N., R. 31 E., SE $\frac{1}{4}$ SW $\frac{1}{4}$ , S $\frac{1}{2}$ SE $\frac{1}{4}$ sec. 5, SW $\frac{1}{4}$ SW $\frac{1}{4}$ sec. 4, T. 26 N., R. 31 E., NW $\frac{1}{4}$ SW $\frac{1}{4}$ sec. 22, NE $\frac{1}{4}$ SW $\frac{1}{4}$ sec. 23, T. 27 N., R. 32 E., lot 4, sec. 1, T. 26 N., R. 32 E., NE $\frac{1}{4}$ NE $\frac{1}{4}$ sec. 17, T. 25 N., R. 32 E., SW $\frac{1}{4}$ SE $\frac{1}{4}$ sec. 7, T. 26 N., R. 30 E., NE $\frac{1}{4}$ SE $\frac{1}{4}$ sec. 24, T. 27 N., R. 36 E., NW $\frac{1}{4}$ SW $\frac{1}{4}$ sec. 19, T. 27 N., R. 37 E., SE $\frac{1}{4}$ SE $\frac{1}{4}$ sec. 22, T. 27 N., R. 32 E., NW $\frac{1}{4}$ NE $\frac{1}{4}$ SE $\frac{1}{4}$ NE $\frac{1}{4}$ sec. 21, T. 25 N., NE $\frac{1}{4}$ NE $\frac{1}{4}$ sec. 35, T. 25 N., R. 32 E. SE $\frac{1}{4}$ NE $\frac{1}{4}$ sec. 28, T. 26 N., R. 32 E., N. M. P. M.		
	Base: NE $\frac{1}{4}$ NE $\frac{1}{4}$ , S $\frac{1}{2}$ SE $\frac{1}{4}$ , S $\frac{1}{2}$ SW $\frac{1}{4}$ sec. 27, T. 22 N., R. 1 E., all sec. 35, T. 20 N., R. 2 E.		
7161	Selected: S $\frac{1}{2}$ SE $\frac{1}{4}$ , SE $\frac{1}{4}$ SW $\frac{1}{4}$ sec. 14, NE $\frac{1}{4}$ NW $\frac{1}{4}$ sec. 23, T. 11 N., R. 30 E., N. M. P. M.	160	840
7167	Base: S $\frac{1}{4}$ NE $\frac{1}{4}$ sec. 1, S $\frac{1}{2}$ NE $\frac{1}{4}$ sec. 3, T. 22 N., R. 3 E.	160	160
	Selected: SW $\frac{1}{4}$ NE $\frac{1}{4}$ sec. 26, T. 26 N., R. 35 E., N. M. P. M. Lot 4, sec. 7, T. 20 N., R. 2 E.	40	37.10
7169	Selected: S $\frac{1}{2}$ NE $\frac{1}{4}$ sec. 18, T. 29 N., R. 30 E., N. $\frac{1}{2}$ NW $\frac{1}{4}$ sec. 29, T. 29 N., R. 31 E., N. M. P. M.	160	
	Base: SE $\frac{1}{4}$ sec. 1, T. 22 N., R. 3 E.		160
7172	Selected: NE $\frac{1}{4}$ SW $\frac{1}{4}$ , SW $\frac{1}{4}$ NW $\frac{1}{4}$ , SW $\frac{1}{4}$ NE $\frac{1}{4}$ sec. 12, T. 25 N., R. 30 E., SE $\frac{1}{4}$ NE $\frac{1}{4}$ sec. 7, T. 25 N., R. 31 E., NW $\frac{1}{4}$ NW $\frac{1}{4}$ sec. 11, SW $\frac{1}{4}$ NE $\frac{1}{4}$ sec. 3, T. 30 N., R. 35 E., SW $\frac{1}{4}$ SE $\frac{1}{4}$ sec. 35, T. 31 N., R. 35 E., SW $\frac{1}{4}$ NE $\frac{1}{4}$ sec. 6, T. 30 N., R. 36 E., NE $\frac{1}{4}$ NW $\frac{1}{4}$ sec. 21, T. 31 N., R. 36 E., SE $\frac{1}{4}$ SW $\frac{1}{4}$ sec. 13, T. 25 N., R. 32 E., N. M. P. M.	400	
	Base: Lots 2, 3, 4, S $\frac{1}{2}$ NW $\frac{1}{4}$ SW $\frac{1}{4}$ NE $\frac{1}{4}$ , NW $\frac{1}{4}$ SE $\frac{1}{4}$ N $\frac{1}{2}$ SW $\frac{1}{4}$ , SW $\frac{1}{4}$ SW $\frac{1}{4}$ sec. 3, T. 21 N., R. 3 E.		399.64
7173	Selected: SW $\frac{1}{4}$ SW $\frac{1}{4}$ sec. 32, T. 29 N., R. 35 E., N. M. P. M.	40	
	Base: Lot 3, sec. 7, T. 20 N., R. 2 E.		37.20
7286	Selected: NW $\frac{1}{4}$ NE $\frac{1}{4}$ sec. 20, T. 26 N., R. 35 E., N. M. P. M.	40	
	Base: SW $\frac{1}{4}$ NE $\frac{1}{4}$ sec. 5, T. 22 N., R. 3 E.		40
7287	Selected: NE $\frac{1}{4}$ SW $\frac{1}{4}$ , SW $\frac{1}{4}$ NW $\frac{1}{4}$ sec. 29, NE $\frac{1}{4}$ NE $\frac{1}{4}$ sec. 30, T. 28 N., R. 35 E., NW $\frac{1}{4}$ NW $\frac{1}{4}$ , SW $\frac{1}{4}$ NE $\frac{1}{4}$ , S $\frac{1}{2}$ NW $\frac{1}{4}$ sec. 25, E $\frac{1}{2}$ NW $\frac{1}{4}$ sec. 26, SE $\frac{1}{4}$ SE $\frac{1}{4}$ sec. 23, T. 28 N., R. 34 E., W $\frac{1}{2}$ NE $\frac{1}{4}$ NE $\frac{1}{4}$ NE $\frac{1}{4}$ sec. 28, SE $\frac{1}{4}$ SE $\frac{1}{4}$ sec. 21, T. 27 N., R. 31 E., S $\frac{1}{2}$ NE $\frac{1}{4}$ sec. 12, T. 26 N., R. 34 E., NE $\frac{1}{4}$ NW $\frac{1}{4}$ sec. 13, T. 27 N., R. 32 E., N. M. P. M.	640	640.68
	Base: All sec. 7, T. 19 N., R. 3 E.		
	7580	Selected: Lot 3, sec. 6, NW $\frac{1}{4}$ NW $\frac{1}{4}$ sec. 8, SE $\frac{1}{4}$ NE $\frac{1}{4}$ sec. 21, NW $\frac{1}{4}$ SE $\frac{1}{4}$ sec. 33, T. 26 N., R. 33 E., E $\frac{1}{2}$ NW $\frac{1}{4}$ sec. 6, NE $\frac{1}{4}$ SE $\frac{1}{4}$ sec. 15, SE $\frac{1}{4}$ NE $\frac{1}{4}$ sec. 14, SW $\frac{1}{4}$ NW $\frac{1}{4}$ sec. 1, T. 26 N., R. 32 E., lot 1, sec. 3, SW $\frac{1}{4}$ NW $\frac{1}{4}$ sec. 2, SE $\frac{1}{4}$ SW $\frac{1}{4}$ , NW $\frac{1}{4}$ SW $\frac{1}{4}$ sec. 27, SE $\frac{1}{4}$ NE $\frac{1}{4}$ , NW $\frac{1}{4}$ NE $\frac{1}{4}$ , SE $\frac{1}{4}$ NW $\frac{1}{4}$ sec. 28, T. 26 N., R. 31 E., SW $\frac{1}{4}$ NE $\frac{1}{4}$ sec. 34, N. $\frac{1}{2}$ SE $\frac{1}{4}$ sec. 34, T. 27 N., R. 31 E., NW $\frac{1}{4}$ SE $\frac{1}{4}$ sec. 28, lot 1, sec. 2, SE $\frac{1}{4}$ NW $\frac{1}{4}$ sec. 2, SW $\frac{1}{4}$ NE $\frac{1}{4}$ sec. 24, T. 27 N., R. 32 E., SW $\frac{1}{4}$ SE $\frac{1}{4}$ sec. 15, SE $\frac{1}{4}$ SW $\frac{1}{4}$ sec. 6, T. 27 N., R. 34 E., W $\frac{1}{2}$ NW $\frac{1}{4}$ sec. 30, T. 25 N., R. 33 E., NE $\frac{1}{4}$ NE $\frac{1}{4}$ sec. 35, T. 28 N., R. 32 E., NW $\frac{1}{4}$ NE $\frac{1}{4}$ sec. 7, T. 27 N., R. 33 E., NW $\frac{1}{4}$ SW $\frac{1}{4}$ sec. 22, T. 27 N., R. 20 E., NE $\frac{1}{4}$ NW $\frac{1}{4}$ sec. 3, T. 27 N., R. 31 E., S $\frac{1}{2}$ SW $\frac{1}{4}$ sec. 34, N. $\frac{1}{2}$ SW $\frac{1}{4}$ N. $\frac{1}{2}$ SE $\frac{1}{4}$ sec. 33, N. $\frac{1}{2}$ SW $\frac{1}{4}$ NW $\frac{1}{4}$ SE $\frac{1}{4}$ sec. 32, N. $\frac{1}{2}$ SW $\frac{1}{4}$ N. $\frac{1}{2}$ SE $\frac{1}{4}$ NE $\frac{1}{4}$ NW $\frac{1}{4}$ NW $\frac{1}{4}$ NE $\frac{1}{4}$ sec. 31, NW $\frac{1}{4}$ NW $\frac{1}{4}$ sec. 13, T. 28 N., R. 31 E., E $\frac{1}{2}$ SW $\frac{1}{4}$ , W $\frac{1}{2}$ SE $\frac{1}{4}$ sec. 7, T. 28 N., R. 32 E., S $\frac{1}{2}$ NW $\frac{1}{4}$ SW $\frac{1}{4}$ NE $\frac{1}{4}$ sec. 13, SE $\frac{1}{4}$ NE $\frac{1}{4}$ , NW $\frac{1}{4}$ SW $\frac{1}{4}$ sec. 14, E $\frac{1}{2}$ NW $\frac{1}{4}$ sec. 11, SE $\frac{1}{4}$ SW $\frac{1}{4}$ , S $\frac{1}{2}$ SE $\frac{1}{4}$ sec. 10, T. 29 N., R. 31 E., N. M. P. M.	2,477.98
	Base: W $\frac{1}{2}$ NE $\frac{1}{4}$ , W $\frac{1}{2}$ sec. 13, all sec. 15, NE $\frac{1}{4}$ sec. 17, all sec. 23, sec. 25, T. 21 N., R. 1 E.		2,480
7607	Selected: SE $\frac{1}{4}$ NW $\frac{1}{4}$ , SW $\frac{1}{4}$ SE $\frac{1}{4}$ sec. 24, SE $\frac{1}{4}$ SE $\frac{1}{4}$ , E $\frac{1}{2}$ SE $\frac{1}{4}$ , NE $\frac{1}{4}$ NE $\frac{1}{4}$ sec. 25, T. 25 N., R. 34 E.; N. $\frac{1}{2}$ NW $\frac{1}{4}$ , NW $\frac{1}{4}$ NE $\frac{1}{4}$ sec. 30; SW $\frac{1}{4}$ NE $\frac{1}{4}$ , W $\frac{1}{2}$ SE $\frac{1}{4}$ sec. 19, T. 25 N., R. 31 E., S $\frac{1}{2}$ SW $\frac{1}{4}$ , SW $\frac{1}{4}$ SE $\frac{1}{4}$ , NE $\frac{1}{4}$ SE $\frac{1}{4}$ sec. 27; N. $\frac{1}{2}$ SW $\frac{1}{4}$ N. $\frac{1}{2}$ SE $\frac{1}{4}$ sec. 26; NW $\frac{1}{4}$ SW $\frac{1}{4}$ , sec. 25; SE $\frac{1}{4}$ NW $\frac{1}{4}$ , N. $\frac{1}{2}$ SW $\frac{1}{4}$ , NW $\frac{1}{4}$ SE $\frac{1}{4}$ sec. 15; NW $\frac{1}{4}$ NE $\frac{1}{4}$ sec. 13, SE $\frac{1}{4}$ SE $\frac{1}{4}$ sec. 12, T. 25 N., R. 30 E.; W $\frac{1}{2}$ SE $\frac{1}{4}$ sec. 14; SW $\frac{1}{4}$ SW $\frac{1}{4}$ sec. 24; W $\frac{1}{2}$ NW $\frac{1}{4}$ , NW $\frac{1}{4}$ SW $\frac{1}{4}$ sec. 25; NE $\frac{1}{4}$ NE $\frac{1}{4}$ sec. 35, T. 26 N., R. 31 E., NW $\frac{1}{4}$ NW $\frac{1}{4}$ SE $\frac{1}{4}$ NW $\frac{1}{4}$ , SW $\frac{1}{4}$ NE $\frac{1}{4}$ , NE $\frac{1}{4}$ SE $\frac{1}{4}$ sec. 30; NW $\frac{1}{4}$ SW $\frac{1}{4}$ sec. 29, T. 26 N., R. 30 E.; SW $\frac{1}{4}$ NW $\frac{1}{4}$ , NW $\frac{1}{4}$ SW $\frac{1}{4}$ sec. 11, T. 26 N., R. 35 E.; SW $\frac{1}{4}$ SE $\frac{1}{4}$ sec. 19; SW $\frac{1}{4}$ SW $\frac{1}{4}$ sec. 21; W $\frac{1}{2}$ NW $\frac{1}{4}$ sec. 28, T. 23 N., R. 35 E.; SW $\frac{1}{4}$ NE $\frac{1}{4}$ sec. 29; SE $\frac{1}{4}$ SW $\frac{1}{4}$ , NW $\frac{1}{4}$ SE $\frac{1}{4}$ sec. 21, T. 36 N., R. 33 E.; NW $\frac{1}{4}$ SW $\frac{1}{4}$ sec. 1; SE $\frac{1}{4}$ SW $\frac{1}{4}$ sec. 19; NE $\frac{1}{4}$ NE $\frac{1}{4}$ sec. 30; NW $\frac{1}{4}$ NW $\frac{1}{4}$ sec. 14; NE $\frac{1}{4}$ NE $\frac{1}{4}$ sec. 35, T. 26 N., R. 31 E.; NE $\frac{1}{4}$ NW $\frac{1}{4}$ sec. 35; SW $\frac{1}{4}$ SW $\frac{1}{4}$ sec. 26; SW $\frac{1}{4}$ SW $\frac{1}{4}$ sec. 12; NE $\frac{1}{4}$ NE $\frac{1}{4}$ sec. 23; SE $\frac{1}{4}$ SW $\frac{1}{4}$ sec. 15, T. 26 N., R. 35 E.; NE $\frac{1}{4}$ SW $\frac{1}{4}$ sec. 7, T. 26 N., R. 33 E.; NE $\frac{1}{4}$ NW $\frac{1}{4}$ sec. 32; SE $\frac{1}{4}$ SW $\frac{1}{4}$ sec. 34, T. 25 N., R. 32 E.	2,564.96	
	Base: All fractional secs. 5, 19, 31, 17, T. 20 N., R. 3 E.		2,561.84

Restricted selections by Robert and Edward B. Perrin, etc.—Continued.

## NEW MEXICO—Continued.

No.	Location.	Selected area.	Base area.
CLAYTON LAND DISTRICT—Continued.			
7973	Selected: NE. $\frac{1}{4}$ SE. $\frac{1}{4}$ sec. 17, T. 26 N., R. 33 E., lot 1, SE. $\frac{1}{4}$ NE. $\frac{1}{4}$ sec. 6; SW. $\frac{1}{4}$ NW. $\frac{1}{4}$ sec. 22; SE. $\frac{1}{4}$ SE. $\frac{1}{4}$ sec. 21; NW. $\frac{1}{4}$ NE. $\frac{1}{4}$ , NW. $\frac{1}{4}$ NW. $\frac{1}{4}$ sec. 27; NE. $\frac{1}{4}$ NE. $\frac{1}{4}$ , NE. $\frac{1}{4}$ SE. $\frac{1}{4}$ sec. 28; NE. $\frac{1}{4}$ NW. $\frac{1}{4}$ sec. 34, T. 26 N., R. 29 E., lot 4, sec. 5, T. 26 N., R. 31 E.; SW. $\frac{1}{4}$ NE. $\frac{1}{4}$ sec. 15, T. 27 N., R. 30 E.; lot 2, SE. $\frac{1}{4}$ NE. $\frac{1}{4}$ sec. 4, T. 25 N., R. 29 E.; SE. $\frac{1}{4}$ NE. $\frac{1}{4}$ sec. 33, T. 23 N., R. 33 E., N. M. P. M.	Acres. 598.59	Acres. 601.98
8007	Base: Lots 1, 2, 3, S. $\frac{1}{2}$ NW. $\frac{1}{4}$ S. $\frac{1}{2}$ NE. $\frac{1}{4}$ S. $\frac{1}{2}$ sec. 3, T. 20 N., R. 2 E. Selected: SE. $\frac{1}{4}$ SW. $\frac{1}{4}$ sec. 20, T. 27 N., R. 28 E.; NW. $\frac{1}{4}$ SE. $\frac{1}{4}$ sec. 19; NW. $\frac{1}{4}$ SW. $\frac{1}{4}$ sec. 35; N. $\frac{1}{2}$ SE. $\frac{1}{4}$ , N. $\frac{1}{2}$ SW. $\frac{1}{4}$ sec. 34, T. 28 N., R. 28 E.; SW. $\frac{1}{4}$ SW. $\frac{1}{4}$ sec. 8; N. $\frac{1}{2}$ NE. $\frac{1}{4}$ , E. $\frac{1}{2}$ NW. $\frac{1}{4}$ SW. $\frac{1}{4}$ NW. $\frac{1}{4}$ sec. 18, T. 25 N., R. 36 E.; S. $\frac{1}{2}$ NE. $\frac{1}{4}$ sec. 13; NW. $\frac{1}{4}$ NW. $\frac{1}{4}$ sec. 25, T. 25 N., R. 35 E.; N. M. P. M.	641.37	642.84
	Base: All fractional sec. 5, T. 20 N., R. 2 E.		
	Total, Clayton land district	18,338.12	18,315.98
LAS CRUCES LAND DISTRICT.			
7608	Selected: SE. $\frac{1}{4}$ NW. $\frac{1}{4}$ sec. 33, T. 22 S., R. 18 W., N. M. P. M.	40	40
	Base: NE. $\frac{1}{4}$ SE. $\frac{1}{4}$ sec. 5, T. 22 N., R. 3 E.		
7609	Selected: NE. $\frac{1}{4}$ NE. $\frac{1}{4}$ sec. 8, T. 28 S., R. 5 W., N. M. P. M.	40	40
	Base: NE. $\frac{1}{4}$ NE. $\frac{1}{4}$ sec. 13, T. 22 N., R. 3 E.		
7610	Selected: NE. $\frac{1}{4}$ NW. $\frac{1}{4}$ sec. 17, T. 21 S., R. 16 W., N. M. P. M.	40	40.06
	Base: Lot 1, sec. 1, T. 22 N., R. 3 E.		
7611	Selected: NW. $\frac{1}{4}$ SW. $\frac{1}{4}$ sec. 10, T. 18 S., R. 12 W., N. M. P. M.	40	40
	Base: NW. $\frac{1}{4}$ NE. $\frac{1}{4}$ sec. 13, T. 22 N., R. 3 E.		
7612	Selected: Lot 1, sec. 6, T. 1 S., R. 9 W., N. M. P. M.	36.38	37.28
	Base: Lot 2, sec. 7, T. 20 N., R. 2 E.		
7613	Selected: SW. $\frac{1}{4}$ NW. $\frac{1}{4}$ sec. 12, T. 24 S., R. 5 E., N. M. P. M.	40	40.19
	Base: Lot 2, sec. 1, T. 22 N., R. 3 E.		
7614	Selected: Lot 21, sec. 6, T. 20 S., R. 8 W., N. M. P. M.	34.75	34.15
	Base: SW. $\frac{1}{4}$ SW. $\frac{1}{4}$ (excepting 5.85 acres included in right of way of the Santa Fe Pacific R. R. Co., as constructed) sec. 35, T. 22 N., R. 1 E.		
7615	Selected: NW. $\frac{1}{4}$ SW. $\frac{1}{4}$ sec. 15, T. 24 S., R. 7 W.; NW. $\frac{1}{4}$ SE. $\frac{1}{4}$ sec. 24, T. 23 S., R. 5 W.; NW. $\frac{1}{4}$ NW. $\frac{1}{4}$ ; lot 1, sec. 18 T., 23 S., R. 4 W.; SE. $\frac{1}{4}$ SE. $\frac{1}{4}$ sec. 22, T. 22 S., R. 3 W., N. M. P. M.	157.64	160
	Base: SE. $\frac{1}{4}$ sec. 3, T. 22 N., R. 3 E.		
7746	Selected: SE. $\frac{1}{4}$ SE. $\frac{1}{4}$ sec. 30, T. 24 S., R. 11 W., N. M. P. M.	40	39.70
	Base: Lot 1, sec. 3, T. 22 N., R. 3 E.		
7747	Selected: NW. $\frac{1}{4}$ SW. $\frac{1}{4}$ sec. 20, T. 25 S., R. 11 W., N. M. P. M.	40	39.75
	Base: Lot 2, sec. 3, T. 22 N., R. 3 E.		
7748	Selected: SE. $\frac{1}{4}$ SW. $\frac{1}{4}$ sec. 21, T. 1 S., R. 12 W., N. M. P. M.	40	39.76
	Base: Lot 3, sec. 3 T. 22 N., R. 3 E.		
	Total, Las Cruces land district	548.77	550.87
ROSWELL LAND DISTRICT.			
6575	Selected: E. $\frac{1}{2}$ NE. $\frac{1}{4}$ sec. 30, T. 2 S., R. 36 E., N. M. P. M.	80	74.53
	Base: Lots 1 and 2 sec. 19, T. 20 N., R. 2 E.		
6615	Selected: SW. $\frac{1}{4}$ SW. $\frac{1}{4}$ , N. $\frac{1}{2}$ SW. $\frac{1}{4}$ sec. 7, NW. $\frac{1}{4}$ NW. $\frac{1}{4}$ sec. 18, T. 19 S., R. 29 E.; NW. $\frac{1}{4}$ sec. 13, T. 19 S., R. 26 E.; SE. $\frac{1}{4}$ NE. $\frac{1}{4}$ sec. 34, NE. $\frac{1}{4}$ NW. $\frac{1}{4}$ sec. 35, T. 15 S., R. 21 E.; E. $\frac{1}{2}$ SE. $\frac{1}{4}$ sec. 23, W. $\frac{1}{2}$ SW. $\frac{1}{4}$ sec. 24, T. 4 S., R. 28 E.; NW. $\frac{1}{4}$ NW. $\frac{1}{4}$ sec. 22, T. 12 S., R. 27 E.; SW. $\frac{1}{4}$ SW. $\frac{1}{4}$ sec. 11, S. $\frac{1}{2}$ SE. $\frac{1}{4}$ sec. 12, E. $\frac{1}{2}$ SW. $\frac{1}{4}$ sec. 13, NE. $\frac{1}{4}$ NW. $\frac{1}{4}$ sec. 24, T. 5 S., R. 25 E.; S. $\frac{1}{2}$ SE. $\frac{1}{4}$ SE. $\frac{1}{4}$ SW. $\frac{1}{4}$ sec. 23, NE. $\frac{1}{4}$ , E. $\frac{1}{2}$ NW. $\frac{1}{4}$ , NW. $\frac{1}{4}$ SE. $\frac{1}{4}$ sec. 26, E. $\frac{1}{2}$ NE. $\frac{1}{4}$ , N. $\frac{1}{2}$ NE. $\frac{1}{4}$ , SE. $\frac{1}{4}$ sec. 21, N. $\frac{1}{2}$ NE. $\frac{1}{4}$ , sec. 28, T. 18 S., R. 26 E.; NE. $\frac{1}{4}$ NE. $\frac{1}{4}$ , N. $\frac{1}{2}$ SE. $\frac{1}{4}$ , SE. $\frac{1}{4}$ SE. $\frac{1}{4}$ sec. 22, T. 18 S., R. 26 E.; W. $\frac{1}{2}$ SE. $\frac{1}{4}$ , E. $\frac{1}{2}$ SW. $\frac{1}{4}$ sec. 28, T. 14 S., R. 26 E.; SW. $\frac{1}{4}$ sec. 25, E. $\frac{1}{2}$ SE. $\frac{1}{4}$ , NW. $\frac{1}{4}$ SE. $\frac{1}{4}$ sec. 26, T. 18 S., R. 25 E.; NW. $\frac{1}{4}$ sec. 14, T. 17 S., R. 26 E.; SW. $\frac{1}{4}$ NE. $\frac{1}{4}$ sec. 22, T. 17 S., R. 26 E., N. M. P. M.	2,238.53	2,240.24
	Base: Fractional sec. 7, secs. 11, 13, W. $\frac{1}{2}$ sec. 17, T. 20 N., R. 4 E.		
7667	Selected: SE. $\frac{1}{4}$ SW. $\frac{1}{4}$ sec. 22, T. 17 S., R. 17 E., N. M. P. M.	40	40
	Base: SE. $\frac{1}{4}$ NW. $\frac{1}{4}$ sec. 13, T. 22 N., R. 3 E.		
	Total Roswell land district	2,358.53	2,354.77
TOTAL NEW MEXICO, BY LAND DISTRICTS.			
	Clayton	18,338.12	18,315.98
	Las Cruces	548.77	550.87
	Roswell	2,358.53	2,354.77
		21,245.42	21,221.62

Restricted selections by Robert and Edward B. Perrin, etc.—Continued.

OKLAHOMA.

No.	Location.	Selected area.	Base area.
WOODWARD LAND DISTRICT.			
7108	Selected: SW. $\frac{1}{4}$ SW. $\frac{1}{4}$ sec. 21, T. 3 N., R. 3 E.; SW. $\frac{1}{4}$ NE. $\frac{1}{4}$ sec. 18, T. 4 N., R. 4 E.; NE. $\frac{1}{4}$ SE. $\frac{1}{4}$ sec. 7, T. 5 N., R. 1 E.; NE. $\frac{1}{4}$ SE. $\frac{1}{4}$ , SW. $\frac{1}{4}$ SW. $\frac{1}{4}$ sec. 22, NW. $\frac{1}{4}$ NW. $\frac{1}{4}$ sec. 27, S. $\frac{1}{2}$ SE. $\frac{1}{4}$ sec. 21, NW. $\frac{1}{4}$ NE. $\frac{1}{4}$ sec. 28, T. 3 N., R. 14 E.; SW. $\frac{1}{4}$ SW. $\frac{1}{4}$ sec. 33, T. 6 N., R. 3 E.; SW. $\frac{1}{4}$ SE. $\frac{1}{4}$ sec. 30, T. 6 N., R. 2 E.; SW. $\frac{1}{4}$ SW. $\frac{1}{4}$ sec. 11, T. 2 N., R. 2 E., C. M. Base: E. $\frac{1}{2}$ NW. $\frac{1}{4}$ , E. $\frac{1}{2}$ SW. $\frac{1}{4}$ , E. $\frac{1}{2}$ sec. 19, T. 20 N., R. 2 E.	Acres. 480	Acres. 480
9685	Selected: Lot 4, SW. $\frac{1}{4}$ NW. $\frac{1}{4}$ sec. 1, T. 2 N., R. 12 E.; SE. $\frac{1}{4}$ NE. $\frac{1}{4}$ sec. 10, T. 3 N., R. 1 E.; NE. $\frac{1}{4}$ NW. $\frac{1}{4}$ sec. 34, SW. $\frac{1}{4}$ SE. $\frac{1}{4}$ sec. 28, T. 6 N., R. 7 E.; N. $\frac{1}{2}$ SW. $\frac{1}{4}$ SE. $\frac{1}{4}$ SW. $\frac{1}{4}$ sec. 32, T. 6 N., R. 4 E.; lot 2 sec. 4, T. 5 N., R. 4 E., SE. $\frac{1}{4}$ NW. $\frac{1}{4}$ sec. 34, T. 6 N., R. 4 E.; NE. $\frac{1}{4}$ NW. $\frac{1}{4}$ sec. 9, T. 5 N., R. 4 E.; SW. $\frac{1}{4}$ SE. $\frac{1}{4}$ sec. 32, T. 6 N., R. 4 E.; N. $\frac{1}{2}$ NE. $\frac{1}{4}$ sec. 9, NW. $\frac{1}{4}$ NW. $\frac{1}{4}$ , NW. $\frac{1}{4}$ SW. $\frac{1}{4}$ sec. 10, T. 4 N., R. 23 E., C. M. Base: All frl. sec. 31, T. 21 N., R. 4 E.	639.91	639.56
10900	Selected: SE. $\frac{1}{4}$ SW. $\frac{1}{4}$ sec. 34, T. 6 N., R. 3 E., C. M. Base: SE. $\frac{1}{4}$ NW. $\frac{1}{4}$ sec. 5, T. 22 N., R. 3 E.	40	40
10901	Selected: E. $\frac{1}{2}$ SW. $\frac{1}{4}$ sec. 35, T. 2 N., R. 13 E., C. M. Base: S. $\frac{1}{2}$ NW. $\frac{1}{4}$ sec. 3, T. 22 N., R. 3 E.	80	80
10903	Selected: SW. $\frac{1}{4}$ NW. $\frac{1}{4}$ sec. 24, T. 1 N., R. 15 E.; lot 7 sec. 6, T. 2 N., R. 1 E.; NW. $\frac{1}{4}$ SW. $\frac{1}{4}$ sec. 32, T. 3 N., R. 14 E.; E. $\frac{1}{2}$ NW. $\frac{1}{4}$ NE. $\frac{1}{4}$ SW. $\frac{1}{4}$ sec. 9, T. 5 N., R. 2 E.; NE. $\frac{1}{4}$ SE. $\frac{1}{4}$ sec. 17, T. 5 N., R. 3 E.; NW. $\frac{1}{4}$ NE. $\frac{1}{4}$ sec. 7, T. 5 N., R. 4 E.; N. $\frac{1}{2}$ NW. $\frac{1}{4}$ sec. 5, T. 5 N., R. 7 E.; NW. $\frac{1}{4}$ SE. $\frac{1}{4}$ N. $\frac{1}{2}$ SW. $\frac{1}{4}$ sec. 27, T. 6 N., R. 3 E.; NE. $\frac{1}{4}$ SE. $\frac{1}{4}$ sec. 28, T. 6 N., R. 3 E.; SW. $\frac{1}{4}$ NE. $\frac{1}{4}$ sec. 34, T. 6 N., R. 4 E.; S. $\frac{1}{2}$ NW. $\frac{1}{4}$ sec. 23, T. 6 N., R. 75 E.; SE. $\frac{1}{4}$ NE. $\frac{1}{4}$ sec. 27, T. 6 N., R. 7 E., C. M.; SE. $\frac{1}{4}$ NW. $\frac{1}{4}$ sec. 3, T. 5 N., R. 4 E. Base: Frl. E. $\frac{1}{2}$ sec. 5 (excepting 26.68 acres included in the right of way of Santa Fe Pacific R. R. Co., as now constructed), frl. W. $\frac{1}{2}$ SE. $\frac{1}{4}$ sec. 3 (excepting 30.05 acres included in the right of way of Santa Fe Pacific R. R. Co., as now constructed), all in T. 21 N., R. 1 E.	760	759.04
Total, Woodward land district.....		1,999.91	1,998.60
Total, Oklahoma.....			

UNRESTRICTED SELECTIONS BY ROBERT AND EDWARD B. PERRIN, PRIOR TO MARCH 3, 1905, SAN FRANCISCO MOUNTAINS FOREST RESERVE.

TOTAL BY STATES.

No.	Location.	Selected area.	Base area.
	Arizona.....	Acres. 1,400.00	Acres. 1,391.56
	California.....	37,306.64	37,217.35
	Idaho.....	5,953.76	5,956.55
	Montana.....	1,971.80	1,951.94
	Nevada.....	892.80	877.26
	North Dakota.....	160.00	160.00
	Oregon.....	31,005.32	30,912.76
	Washington.....	12,164.78	12,067.98
	Total.....	90,855.10	90,535.40

ARIZONA.

No.	Location.	Selected area.	Base area.
TUCSON LAND DISTRICT.			
6666	Selected: NE. $\frac{1}{4}$ sec. 30, T. 18 S., R. 21 E.; SE. $\frac{1}{4}$ sec. 26, T. 17 S., R. 20 E.; W. $\frac{1}{2}$ NE. $\frac{1}{4}$ sec. 21, T. 18 S., R. 21 E.; E. $\frac{1}{2}$ SW. $\frac{1}{4}$ sec. 29; N. $\frac{1}{2}$ NW. $\frac{1}{4}$ sec. 32, T. 18 S., R. 21 E.; W. $\frac{1}{2}$ SW. $\frac{1}{4}$ , SE. $\frac{1}{4}$ SW. $\frac{1}{4}$ sec. 25, T. 17 S., R. 20 E.; NW. $\frac{1}{4}$ SE. $\frac{1}{4}$ , S. $\frac{1}{2}$ SE. $\frac{1}{4}$ sec. 2, T. 18 S., R. 20 E.; NW. $\frac{1}{4}$ , SW. $\frac{1}{4}$ NE. $\frac{1}{4}$ , N. $\frac{1}{2}$ SW. $\frac{1}{4}$ , SW. $\frac{1}{4}$ SW. $\frac{1}{4}$ sec. 26; NW. $\frac{1}{4}$ NW. $\frac{1}{4}$ , S. $\frac{1}{2}$ NW. $\frac{1}{4}$ , S. $\frac{1}{2}$ NE. $\frac{1}{4}$ , sec. 35, T. 17 S., R. 20 E.; W. $\frac{1}{2}$ SW. $\frac{1}{4}$ sec. 29, T. 18 S., R. 21 E.; G. & S. R. M. Base: N. $\frac{1}{2}$ NW. $\frac{1}{4}$ , NW. $\frac{1}{4}$ NE. $\frac{1}{4}$ , SE. $\frac{1}{4}$ NE. $\frac{1}{4}$ , NE. $\frac{1}{4}$ SE. $\frac{1}{4}$ S. $\frac{1}{2}$ SE. $\frac{1}{4}$ , S. $\frac{1}{2}$ SW. $\frac{1}{4}$ sec. 9, T. 21 N., R. 1 E.; lots 1 and 4, sec. 19, T. 20 N., R. 2 E.; SE. $\frac{1}{4}$ , SW. $\frac{1}{4}$ , NW. $\frac{1}{4}$ NE. $\frac{1}{4}$ , sec. 11, T. 22 N., R. 2 E.; lot 4, sec. 3, T. 22 N., R. 3 E.; lot 1, sec. 7, T. 20 N., R. 2 E.; N. $\frac{1}{2}$ NE. $\frac{1}{4}$ , N. $\frac{1}{2}$ NW. $\frac{1}{4}$ , SW. $\frac{1}{4}$ NW. $\frac{1}{4}$ , NW. $\frac{1}{4}$ SW. $\frac{1}{4}$ , sec. 35, T. 22 N., R. 1 E.	1,400	1,391.56

Unrestricted selections by Robert and Edward B. Perrin, etc.—Continued.

CALIFORNIA.

No.	Location.	Selected area.	Base area.
EUREKA LAND DISTRICT.			
		<i>Acres.</i>	<i>Acres.</i>
8456	Selected: SW. $\frac{1}{4}$ NW. $\frac{1}{4}$ sec. 27, T. 10 N., R. 2 E., H. M. Base: SE. $\frac{1}{4}$ SE. $\frac{1}{4}$ sec. 3, T. 19 N., R. 2 E.	40	40
9654	Selected: SE. $\frac{1}{4}$ NW. $\frac{1}{4}$ sec. 21, T. 7 N., R. 2 E., H. M. Base: Lot 4, sec. 3, T. 22 N., R. 1 E.	40	39.82
9666	Selected: NW. $\frac{1}{4}$ SW. $\frac{1}{4}$ sec. 28, T. 14 N., R. 2 E., H. M. Base: Lot 4, sec. 5, T. 23 N., R. 3 E.	40	38.84
11015	Selected: SE. $\frac{1}{4}$ NE. $\frac{1}{4}$ , NW. $\frac{1}{4}$ SE. $\frac{1}{4}$ , SE. $\frac{1}{4}$ SE. $\frac{1}{4}$ sec. 23, T. 15 N., R. 2 E.; lot 1, sec. 19, T. 15 N., R. 3 E., H. M. Base: SW. $\frac{1}{4}$ sec. 13, T. 23 N., R. 3 E.	154.98	160
11016	Selected: Lot 3, sec. 18; lot 3, SE. $\frac{1}{4}$ of SW. $\frac{1}{4}$ , NW. $\frac{1}{4}$ SE. $\frac{1}{4}$ , sec. 30, T. 15 N., R. 3 E., H. M. Base: NW. $\frac{1}{4}$ sec. 23, T. 23 N., R. 3 E.	150.15	160
11017	Selected: SE. $\frac{1}{4}$ SE. $\frac{1}{4}$ sec. 13; NW. $\frac{1}{4}$ NW. $\frac{1}{4}$ and E. $\frac{1}{2}$ SE. $\frac{1}{4}$ sec. 25; T. 15 N., R. 2 E., H. M. Base: SE. $\frac{1}{4}$ sec. 13, T. 23 N., R. 3 E.	160	160
Total, Eureka land district.		585.13	598.66
REDDING LAND DISTRICT.			
8597	Selected: All sec. 26, T. 26 N., R. 8 W., M. D. M. Base: All sec. 23, T. 22 N., R. 4 E.	640	640
8598	Selected: All sec. 32, T. 26 N., R. 8 W., M. D. M. Base: All sec. 21, T. 22 N., R. 4 E.	640	640
8600	Selected: S. $\frac{1}{2}$ S. $\frac{1}{2}$ NE. $\frac{1}{4}$ , NW. $\frac{1}{4}$ NE. $\frac{1}{4}$ , NE. $\frac{1}{4}$ of NW. $\frac{1}{4}$ , sec. 22; NE. $\frac{1}{4}$ sec. 34, T. 26 N., R. 8 W., M. D. M. Base: All sec. 21, T. 22 N., R. 3 E.	640	640
11330	Selected: SE. $\frac{1}{4}$ sec. 22, T. 32 N., R. 8 W., M. D. M. Base: SW. $\frac{1}{4}$ sec. 17, T. 21 N., R. 4 E.	160	160
Total, Redding land district.		2,080	2,080
SAN FRANCISCO LAND DISTRICT.			
10254	Selected: S. $\frac{1}{2}$ NW. $\frac{1}{4}$ , N. $\frac{1}{2}$ SW. $\frac{1}{4}$ , SE. $\frac{1}{2}$ SW. $\frac{1}{4}$ sec. 13, W. $\frac{1}{2}$ sec. 24, T. 25 N., R. 9 W., E. $\frac{1}{2}$ NE. $\frac{1}{4}$ , SW. $\frac{1}{4}$ NE. $\frac{1}{4}$ sec. 9, T. 24 N., R. 9 W., M. D. M. Base: SW. $\frac{1}{4}$ sec. 17, NW. $\frac{1}{4}$ , SE. $\frac{1}{4}$ sec. 25, NW. $\frac{1}{4}$ sec. 9, T. 21 N., R. 2 E.	640	640
10255	Selected: E. $\frac{1}{2}$ sec. 20, SW. $\frac{1}{4}$ sec. 15, NW. $\frac{1}{4}$ sec. 29, T. 25 N., R. 8 W., M. D. M. Base: SE. $\frac{1}{4}$ sec. 7, NW. $\frac{1}{4}$ sec. 17, T. 21 N., R. 1 E.; SW. $\frac{1}{4}$ SE. $\frac{1}{4}$ sec. 3, T. 21 N., R. 2 E.	640	640
10256	Selected: E. $\frac{1}{2}$ NE. $\frac{1}{4}$ sec. 24, T. 24 N., R. 8 W., M. D. M. Base: N. $\frac{1}{2}$ SW. $\frac{1}{4}$ sec. 23, T. 23 N., R. 4 E.	80	80
10257	Selected: SE. $\frac{1}{4}$ sec. 14, T. 25 N., R. 9 W., M. D. M. Base: SW. $\frac{1}{4}$ sec. 33, T. 20 N., R. 2 E.	160	160
10258	Selected: NE. $\frac{1}{4}$ sec. 30, NE. $\frac{1}{4}$ , W. $\frac{1}{2}$ sec. 23, T. 25 N., R. 8 W., M. D. M. Base: All sec. 33, T. 22 N., R. 1 E.	640	640
10259	Selected: All sec. 23, T. 25 N., R. 9 W., M. D. M. Base: All sec. 29, T. 22 N., R. 4 E.	640	640
10260	Selected: SE. $\frac{1}{4}$ NW. $\frac{1}{4}$ , NE. $\frac{1}{4}$ SW. $\frac{1}{4}$ sec. 35, T. 25 N., R. 9 W., NW. $\frac{1}{4}$ , N. $\frac{1}{2}$ SW. $\frac{1}{4}$ and E. $\frac{1}{2}$ sec. 22, T. 25 N., R. 8 W., M. D. M. Base: All sec. 33, T. 21 N., R. 4 E.	640	640
10261	Selected: S. $\frac{1}{2}$ sec. 29, T. 24 N., R. 8 W., M. D. M. Base: E. $\frac{1}{2}$ NW. $\frac{1}{4}$ sec. 7, T. 21 N., R. 1 E., W. $\frac{1}{2}$ SE. $\frac{1}{4}$ sec. 21, T. 22 N., R. 2 E., SE. $\frac{1}{4}$ sec. 35, T. 22 N., R. 1 E.	320	320
10262	Selected: E. $\frac{1}{2}$ sec. 24, SE. $\frac{1}{4}$ S. $\frac{1}{2}$ NE. $\frac{1}{4}$ , NE. $\frac{1}{4}$ NW. $\frac{1}{4}$ , SW. $\frac{1}{4}$ SW. $\frac{1}{4}$ sec. 13, T. 25 N., R. 9 W., M. D. M. Base: All sec. 25, T. 22 N., R. 3 E.	640	640
10263	Selected: S. $\frac{1}{2}$ NE. $\frac{1}{4}$ , SE. $\frac{1}{4}$ NW. $\frac{1}{4}$ , E. $\frac{1}{2}$ SW. $\frac{1}{4}$ sec. 6, NW. $\frac{1}{4}$ sec. 13, T. 25 N., R. 8 W., M. D. M. Base: E. $\frac{1}{2}$ SW. $\frac{1}{4}$ sec. 7, T. 21 N., R. 1 E.; E. $\frac{1}{2}$ SW. $\frac{1}{4}$ , SE. $\frac{1}{4}$ NW. $\frac{1}{4}$ sec. 25, SE. $\frac{1}{4}$ NE. $\frac{1}{4}$ sec. 27, T. 22 N., R. 1 E.; lot 2, sec. 5, lots 1 and 2, sec. 3, T. 21 N., R. 2 E., G. and S. R. M.	360	360.91
10264	Selected: All sec. 24, T. 24 N., R. 9 W., M. D. M. Base: S. $\frac{1}{2}$ sec. 35, T. 22 N., R. 2 E., and S. $\frac{1}{2}$ sec. 27, T. 21 N., R. 3 E.	640	640
10265	Selected: W. $\frac{1}{2}$ sec. 9, NE. $\frac{1}{4}$ sec. 7, SE. $\frac{1}{4}$ sec. 6, T. 25 N., R. 8 W., M. D. M. Base: All sec. 13, T. 22 N., R. 2 E.	640	640
10266	Selected: NE. $\frac{1}{4}$ , E. $\frac{1}{2}$ NW. $\frac{1}{4}$ , SW. $\frac{1}{4}$ NW. $\frac{1}{4}$ sec. 29, NW. $\frac{1}{4}$ , N. $\frac{1}{2}$ NE. $\frac{1}{4}$ , W. $\frac{1}{2}$ SW. $\frac{1}{4}$ sec. 28, NW. $\frac{1}{4}$ NW. $\frac{1}{4}$ sec. 33, T. 24 N., R. 8 W., M. D. M. Base: N. $\frac{1}{2}$ sec. 15, T. 20 N., R. 3 E., lot 3 sec. 5, T. 21 N., R. 2 E., lot 2 sec. 7, T. 21 N., R. 1 E., lots 2 and 4 sec. 1, T. 22 N., R. 2 E., lots 3 and 4 sec. 31, T. 22 N., R. 1 E., and lots 1 and 3, sec. 7, T. 21 N., R. 3 E., G. and S. R. M.	640	635.78
10267	Selected: N. $\frac{1}{2}$ sec. 12, W. $\frac{1}{2}$ sec. 10, T. 24 N., R. 9 W., M. D. M. Base: SE. $\frac{1}{4}$ SW. $\frac{1}{4}$ sec. 5, T. 21 N., R. 2 E., NE. $\frac{1}{4}$ sec. 7, T. 20 N., R. 3 E., and SE. $\frac{1}{4}$ sec. 7, T. 21 N., R. 3 E.	640	640

Unrestricted selections by Robert and Edward B. Perrin, etc.—Continued.

CALIFORNIA—Continued.

No.	Location.	Selected area.	Base area.
SAN FRANCISCO LAND DISTRICT—Continued.			
10268	Selected: N. $\frac{1}{2}$ NE. $\frac{1}{4}$ , SE. $\frac{1}{4}$ NE. $\frac{1}{4}$ , N. $\frac{1}{2}$ NW. $\frac{1}{4}$ , N. $\frac{1}{2}$ SW. $\frac{1}{4}$ , SE. $\frac{1}{4}$ SW. $\frac{1}{4}$ , SW. $\frac{1}{4}$ and SE. $\frac{1}{4}$ SE. $\frac{1}{4}$ sec. 34, E. $\frac{1}{2}$ NE. $\frac{1}{4}$ sec. 33, T. 25 N., R. 8 W.; SW. $\frac{1}{4}$ sec. 24, T. 24 N., R. 8 W., M. D. M. Base: E. $\frac{1}{2}$ SW. $\frac{1}{4}$ sec. 7, E. $\frac{1}{2}$ NW. $\frac{1}{4}$ , E. $\frac{1}{2}$ SW. $\frac{1}{4}$ sec. 19, E. $\frac{1}{4}$ SW. $\frac{1}{4}$ sec. 31, T. 22 N., R. 1 E.; S. $\frac{1}{2}$ NE. $\frac{1}{4}$ sec. 35, W. $\frac{1}{2}$ NE. $\frac{1}{4}$ , N. $\frac{1}{2}$ SW. $\frac{1}{4}$ , and N. $\frac{1}{2}$ SE. $\frac{1}{4}$ sec. 27, T. 22 N., R. 1 E.	Acres. 640	Acres.
10311	Selected: N. $\frac{1}{2}$ NE. $\frac{1}{4}$ sec. 27, S. $\frac{1}{2}$ SE. $\frac{1}{4}$ sec. 22, T. 25 N., R. 9 W., M. D. M. Base: SE. $\frac{1}{4}$ sec. 29, T. 20 N., R. 2 E.	160	640
10312	Selected: S. $\frac{1}{2}$ SE. $\frac{1}{4}$ sec. 27, T. 25 N., R. 9 W., M. D. M. Base: S. $\frac{1}{2}$ SW. $\frac{1}{4}$ sec. 13, T. 23 N., R. 4 E.	80	160
10313	Selected: S. $\frac{1}{2}$ NE. $\frac{1}{4}$ sec. 27, T. 25 N., R. 9 W., M. D. M. Base: S. $\frac{1}{2}$ NE. $\frac{1}{4}$ sec. 25, T. 23 N., R. 4 E.	80	80
10314	Selected: N. $\frac{1}{2}$ SE. $\frac{1}{4}$ sec. 27, T. 25 N., R. 9 W., M. D. M. Base: S. $\frac{1}{2}$ SE. $\frac{1}{4}$ sec. 13, T. 23 N., R. 4 E.	80	80
10315	Selected: SE. $\frac{1}{4}$ sec. 30, T. 24 N., R. 8 W., M. D. M. Base: SW. $\frac{1}{4}$ sec. 3, T. 20 N., R. 3 E.	160	160
10316	Selected: W. $\frac{1}{2}$ of E. $\frac{1}{2}$ sec. 20, T. 24 N., R. 8 W., M. D. M. Base: SE. $\frac{1}{4}$ sec. 3, T. 20 N., R. 3 E.	160	160
10317	Selected: NE. $\frac{1}{4}$ , W. $\frac{1}{2}$ SE. $\frac{1}{4}$ sec. 34, N. $\frac{1}{2}$ NW. $\frac{1}{4}$ sec. 35, T. 25 N., R. 9 W., M. D. M. Base: S. $\frac{1}{2}$ sec. 15, T. 22 N., R. 3 E.	320	320
10318	Selected: NW. $\frac{1}{4}$ , W. $\frac{1}{2}$ SW. $\frac{1}{4}$ sec. 28, NE. $\frac{1}{4}$ sec. 29, SW. $\frac{1}{4}$ NW. $\frac{1}{4}$ , W. $\frac{1}{2}$ SW. $\frac{1}{4}$ , SE. $\frac{1}{4}$ SW. $\frac{1}{4}$ sec. 33, T. 25 N., R. 8 W.; S. $\frac{1}{2}$ NE. $\frac{1}{4}$ sec. 30, T. 24 N., R. 8 W., M. D. M. Base: S. $\frac{1}{2}$ NE. $\frac{1}{4}$ , S. $\frac{1}{2}$ NW. $\frac{1}{4}$ sec. 1, T. 22 N., R. 2 E.; E. $\frac{1}{2}$ SW. $\frac{1}{4}$ , SE. $\frac{1}{4}$ NW. $\frac{1}{4}$ sec. 7, T. 21 N., R. 3 E.; S. $\frac{1}{2}$ NW. $\frac{1}{4}$ , S. $\frac{1}{2}$ NE. $\frac{1}{4}$ sec. 5, S. $\frac{1}{2}$ NE. $\frac{1}{4}$ and S. $\frac{1}{2}$ NW. $\frac{1}{4}$ sec. 3, T. 21 N., R. 2 E., G. and S. R. M.	640	640
10319	Selected: SE. $\frac{1}{4}$ sec. 15, T. 25 N., R. 8 W.; SE. $\frac{1}{4}$ sec. 1, T. 24 N., R. 9 W., M. D. M. Base: Lots 1, 3, and 4, sec. 7, T. 21 N., R. 1 E.; lot 1 sec. 5, lot 3 sec. 3, T. 21 N., R. 2 E.; lots 1 and 3 sec. 1, T. 22 N., R. 2 E.; lot 4, sec. 7, T. 21 N., R. 3 E.	320	319.97
10320	Selected: E. $\frac{1}{2}$ sec. 11, S. $\frac{1}{2}$ sec. 12, T. 24 N., R. 9 W., M. D. M. Base: All sec. 29, T. 22 N., R. 1 E.	640	640
10321	Selected: SE. $\frac{1}{4}$ sec. 6, E. $\frac{1}{2}$ NW. $\frac{1}{4}$ , E. $\frac{1}{2}$ sec. 7, SW. $\frac{1}{4}$ NW. $\frac{1}{4}$ , NE. $\frac{1}{4}$ SE. $\frac{1}{4}$ sec. 24, T. 24 N., R. 8 W., M. D. M. Base: All sec. 25, T. 22 N., R. 1 E.	640	640
10322	Selected: W. $\frac{1}{2}$ sec. 9, E. $\frac{1}{2}$ sec. 8, T. 24 N., R. 9 W., M. D. M. Base: SE. $\frac{1}{4}$ sec. 33, NE. $\frac{1}{4}$ SW. $\frac{1}{4}$ sec. 9, T. 21 N., R. 2 E.; NE. $\frac{1}{4}$ sec. 19, T. 22 N., R. 3 E., G. and S. R. M.	640	640
10323	Selected: S. $\frac{1}{2}$ sec. 29, SW. $\frac{1}{4}$ , S. $\frac{1}{2}$ SE. $\frac{1}{4}$ sec. 26, NE. $\frac{1}{4}$ SW. $\frac{1}{4}$ , NW. $\frac{1}{4}$ SE. $\frac{1}{4}$ sec. 28, T. 25 N., R. 8 W., M. D. M. Base: All sec. 11, T. 22 N., R. 2 E.	640	640
10324	Selected: Lots 1, 2, 3, and 4, S. $\frac{1}{2}$ NE. $\frac{1}{4}$ , SE. $\frac{1}{4}$ of NW. $\frac{1}{4}$ , SE. $\frac{1}{4}$ sec. 1, NW. $\frac{1}{4}$ NE. $\frac{1}{4}$ , SE. $\frac{1}{4}$ NW. $\frac{1}{4}$ , W. $\frac{1}{2}$ SW. $\frac{1}{4}$ , sec. 12, NW. $\frac{1}{4}$ NW. $\frac{1}{4}$ sec. 13, T. 25 N., R. 9 W., M. D. M. Base: E. $\frac{1}{2}$ NE. $\frac{1}{4}$ (excepting 23.68 acres included in right of way of S. F. P. R. Co.) sec. 21, E. $\frac{1}{2}$ (excepting 24.78 acres included in right of way of S. F. P. R. Co.) sec. 9, T. 22 N., R. 2 E., and SE. $\frac{1}{4}$ sec. 23, T. 22 N., R. 3 E., G. and S. R. M.	519.04	511.54
10325	Selected: Lots 1, 2, 3, 4, S. $\frac{1}{2}$ NE. $\frac{1}{4}$ , S. $\frac{1}{2}$ NW. $\frac{1}{4}$ , SW. $\frac{1}{4}$ , N. $\frac{1}{2}$ SE. $\frac{1}{4}$ sec. 4, S. $\frac{1}{2}$ NW. $\frac{1}{4}$ sec. 3, T. 24 N., R. 8 W., M. D. M. Base: All sec. 17, T. 22 N., R. 2 E.	636.60	640
10326	Selected: S. $\frac{1}{2}$ sec. 4, S. $\frac{1}{2}$ sec. 5, T. 25 N., R. 8 W., M. D. M. Base: NW. $\frac{1}{4}$ sec. 21, T. 22 N., R. 2 E.; SW. $\frac{1}{4}$ sec. 5, T. 21 N., R. 3 E.; SW. $\frac{1}{4}$ sec. 35, T. 23 N., R. 3 E.; and NW. $\frac{1}{4}$ sec. 27, T. 22 N., R. 1 E.	640	640
10327	Selected: All sec. 8, T. 25 N., R. 8 W., M. D. M. Base: All sec. 17, T. 23 N., R. 3 E.	640	640
10328	Selected: N. $\frac{1}{2}$ SE. $\frac{1}{4}$ sec. 26, T. 25 N., R. 8 W., M. D. M. Base: N. $\frac{1}{2}$ SE. $\frac{1}{4}$ sec. 17, T. 23 N., R. 4 E.	80	80
10333	Selected: E. $\frac{1}{2}$ SW. $\frac{1}{4}$ sec. 1, N. $\frac{1}{2}$ SE. $\frac{1}{4}$ , SW. $\frac{1}{4}$ SE. $\frac{1}{4}$ , and N. $\frac{1}{2}$ SW. $\frac{1}{4}$ , SW. $\frac{1}{4}$ SW. $\frac{1}{4}$ sec. 3, T. 24 N., R. 9 W., M. D. M. Base: S. $\frac{1}{2}$ sec. 5, T. 23 N., R. 3 E.	320	320
10531	Selected: E. $\frac{1}{2}$ NE. $\frac{1}{4}$ sec. 15, NW. $\frac{1}{4}$ NE. $\frac{1}{4}$ , SW. $\frac{1}{4}$ SE. $\frac{1}{4}$ sec. 27, NW. $\frac{1}{4}$ NE. $\frac{1}{4}$ , SE. $\frac{1}{4}$ NE. $\frac{1}{4}$ sec. 34, NW. $\frac{1}{4}$ SW. $\frac{1}{4}$ , and SE. $\frac{1}{4}$ SW. $\frac{1}{4}$ sec. 35, T. 24 N., R. 9 W., M. D. M. Base: S. $\frac{1}{2}$ sec. 33, T. 21 N., R. 3 E.	320	320
10532	Selected: SE. $\frac{1}{4}$ NE. $\frac{1}{4}$ , W. $\frac{1}{2}$ NE. $\frac{1}{4}$ , NW. $\frac{1}{4}$ SW. $\frac{1}{4}$ , NW. $\frac{1}{4}$ sec. 25, T. 24 N., R. 8 W., M. D. M. Base: W. $\frac{1}{2}$ sec. 15, T. 21 N., R. 2 E.	320	320
10533	Selected: E. $\frac{1}{2}$ SE. $\frac{1}{4}$ sec. 23, T. 24 N., R. 8 W., M. D. M. Base: S. $\frac{1}{2}$ NE. $\frac{1}{4}$ sec. 29, T. 23 N., R. 4 E.	80	80
10534	Selected: E. $\frac{1}{2}$ NE. $\frac{1}{4}$ , W. $\frac{1}{2}$ SE. $\frac{1}{4}$ , E. $\frac{1}{2}$ W. $\frac{1}{2}$ , lot 4, sec. 18, N. $\frac{1}{2}$ NE. $\frac{1}{4}$ , NE. $\frac{1}{4}$ NW. $\frac{1}{4}$ , and lots 1, 2, 3, and 4, sec. 19, T. 24 N., R. 8 W., M. D. M. Base: Lots 1, 2, 3, 4, E. $\frac{1}{2}$ NW. $\frac{1}{4}$ , E. $\frac{1}{2}$ SW. $\frac{1}{4}$ , and E. $\frac{1}{2}$ (excepting 33.20 acres included in right of way of S. F. P. R. Co. as now constructed) sec. 31, T. 22 N., R. 2 E., G. and S. R. M.	615.67	599.82

Unrestricted selections by Robert and Edward B. Perrin, etc.—Continued.

## CALIFORNIA—Continued.

No.	Location.	Selected area.	Base area.
SAN FRANCISCO LAND DISTRICT—Continued.			
10535	Selected: E. $\frac{1}{2}$ SW. $\frac{1}{4}$ , SE. $\frac{1}{4}$ NW. $\frac{1}{4}$ sec. 19, SE. $\frac{1}{4}$ SE. $\frac{1}{4}$ sec. 21, lots 1, 2, 3, and 4, sec. 30, T. 24 N., R. 8 W., M. D. M. Base: Lots 3 and 4, E. $\frac{1}{2}$ SW. $\frac{1}{4}$ , SE. $\frac{1}{4}$ (excepting 24.80 acres included in the right of way of Santa Fe Pacific R. R. Co. as constructed) sec. 31, T. 22 N., R. 3 E., G. & S. R. M.	Acres. 301.56	Acres. 288.15
10536	Selected: NW. $\frac{1}{4}$ SE. $\frac{1}{4}$ sec. 24, T. 24 N., R. 8 W., M. D. M. Base: Lot 4, sec. 31, T. 21 N., R. 3 E.	40	39.97
10537	Selected: E. $\frac{1}{2}$ NE. $\frac{1}{4}$ sec. 23, T. 24 N., R. 8 W., M. D. M. Base: N. $\frac{1}{2}$ NE. $\frac{1}{4}$ sec. 23, T. 23 N., R. 4 E.	80	80
10538	Selected: E. $\frac{1}{2}$ SW. $\frac{1}{4}$ , W. $\frac{1}{4}$ SE. $\frac{1}{4}$ sec. 18, T. 25 N., R. 8 W., M. D. M. Base: NW. $\frac{1}{4}$ sec. 35, T. 22 N., R. 3 E.	160	147.79
10539	Selected: S. $\frac{1}{2}$ , S. $\frac{1}{2}$ NW. $\frac{1}{4}$ , NE. $\frac{1}{4}$ , SW. $\frac{1}{4}$ NE. $\frac{1}{4}$ sec. 32, E. $\frac{1}{2}$ SE. $\frac{1}{4}$ , SW. $\frac{1}{4}$ SE. $\frac{1}{4}$ sec. 29, NE. $\frac{1}{4}$ NE. $\frac{1}{4}$ sec. 33, T. 25 N., R. 9 W., M. D. M. Base: All sec. 29, T. 23 N., R. 3 E.	640	640
10540	Selected: E. $\frac{1}{2}$ NE. $\frac{1}{4}$ , SW. $\frac{1}{4}$ NE. $\frac{1}{4}$ , S. $\frac{1}{2}$ sec. 13, T. 24 N., R. 9 W.; E. $\frac{1}{2}$ NW. $\frac{1}{4}$ , E. $\frac{1}{2}$ SW. $\frac{1}{4}$ sec. 30, NE. $\frac{1}{4}$ NW. $\frac{1}{4}$ sec. 31, T. 24 N., R. 8 W., M. D. M. Base: E. $\frac{1}{2}$ sec. 15, T. 21 N., R. 2 E., and N. $\frac{1}{2}$ sec. 15, T. 23 N., R. 4 E.	640	640
10541	Selected: S. $\frac{1}{2}$ NW. $\frac{1}{4}$ sec. 26, T. 25 N., R. 8 W., M. D. M. Base: S. $\frac{1}{2}$ NW. $\frac{1}{4}$ sec. 9, T. 21 N., R. 1 E.	80	80
10556	Selected: NW. $\frac{1}{4}$ , S. $\frac{1}{2}$ sec. 33, NW. $\frac{1}{4}$ sec. 34, T. 25 N., R. 9 W., M. D. M. Base: Lots 1 and 2, sec. 3, lots 1 and 2, sec. 5, E. $\frac{1}{2}$ NW. $\frac{1}{4}$ sec. 7, T. 22 N., R. 1 E.; lot 4, sec. 3, lot 4, sec. 5, T. 21 N., R. 2 E.; lots 1, 2, 3, 4, sec. 19, lot 4, sec. 5, S. $\frac{1}{2}$ NW. $\frac{1}{4}$ sec. 5, T. 21 N., R. 4 E.; lot 2, sec. 7, T. 21 N., R. 3 E.	640	628.49
11018	Selected: SW. $\frac{1}{4}$ NE. $\frac{1}{4}$ sec. 34, T. 24 N., R. 9 W., M. D. M. Base: Lot 4, sec. 5, T. 23 N., R. 4 E.	40	40.77
11019	Selected: SW. $\frac{1}{4}$ SW. $\frac{1}{4}$ sec. 35, T. 24 N., R. 9 W., M. D. M. Base: NW. $\frac{1}{4}$ SW. $\frac{1}{4}$ sec. 1, T. 23 N., R. 3 E.	40	40
11020	Selected: SW. $\frac{1}{4}$ sec. 20, T. 25 N., R. 8 W., M. D. M. Base: N. $\frac{1}{2}$ NW. $\frac{1}{4}$ and N. $\frac{1}{2}$ NE. $\frac{1}{4}$ sec. 33, T. 21 N., R. 3 E.	160	160
11021	Selected: NW. $\frac{1}{4}$ NE. $\frac{1}{4}$ , NW. $\frac{1}{4}$ , and NW. $\frac{1}{4}$ SW. $\frac{1}{4}$ sec. 24, T. 25 N., R. 8 W., M. D. M. Base: NW. $\frac{1}{4}$ and E. $\frac{1}{2}$ sec. 27, T. 21 N., R. 3 E.	240	240
11022	Selected: E. $\frac{1}{2}$ NW. $\frac{1}{4}$ and SW. $\frac{1}{4}$ NW. $\frac{1}{4}$ sec. 20, T. 25 N., R. 8 W., M. D. M. Base: S. $\frac{1}{2}$ NE. $\frac{1}{4}$ , NW. $\frac{1}{4}$ NE. $\frac{1}{4}$ sec. 35, T. 22 N., R. 3 E.	120	107.70
11024	Selected: NE. $\frac{1}{4}$ SE. $\frac{1}{4}$ sec. 34, T. 24 N., R. 9 W., M. D. M. Base: NW. $\frac{1}{4}$ SE. $\frac{1}{4}$ sec. 3, T. 23 N., R. 3 E.	40	40
11025	Selected: SE. $\frac{1}{4}$ NW. $\frac{1}{4}$ sec. 27, T. 24 N., R. 9 W., M. D. M. Base: Lot 2 sec. 1, T. 21 N., R. 2 E.	40	40.28
11026	Selected: SE. $\frac{1}{4}$ NE. $\frac{1}{4}$ sec. 1, T. 24 N., R. 9 W., M. D. M. Base: Lot 4, sec. 5, T. 22 N., R. 2 E.	40	40.04
11027	Selected: SE. $\frac{1}{4}$ SW. $\frac{1}{4}$ sec. 22, T. 24 N., R. 9 W., M. D. M. Base: Lot 1, sec. 1, T. 21 N., R. 2 E.	40	40.03
11028	Selected: NE. $\frac{1}{4}$ SW. $\frac{1}{4}$ sec. 22, T. 24 N., R. 9 W., M. D. M. Base: Lot 2, sec. 5, T. 21 N., R. 3 E.	40	40.08
11029	Selected: NE. $\frac{1}{4}$ NW. $\frac{1}{4}$ sec. 34, T. 24 N., R. 9 W., M. D. M. Base: NE. $\frac{1}{4}$ SW. $\frac{1}{4}$ sec. 3, T. 23 N., R. 3 E.	40	40
11030	Selected: SE. $\frac{1}{4}$ SE. $\frac{1}{4}$ sec. 33, T. 24 N., R. 9 W., M. D. M. Base: Lot 4 sec. 1, T. 21 N., R. 2 E.	40	40.78
11031	Selected: SW. $\frac{1}{4}$ SE. $\frac{1}{4}$ sec. 33, T. 24 N., R. 9 W., M. D. M. Base: NE. $\frac{1}{4}$ SE. $\frac{1}{4}$ sec. 1, T. 23 N., R. 3 E.	40	40
11032	Selected: W. $\frac{1}{2}$ sec. 8, SW. $\frac{1}{4}$ sec. 5, SE. $\frac{1}{4}$ sec. 9, T. 24 N., R. 9 W., M. D. M. Base: All sec. 27, T. 23 N., R. 4 E.	640	640
11033	Selected: NE. $\frac{1}{4}$ SE. $\frac{1}{4}$ sec. 17, T. 24 N., R. 8 W., M. D. M. Base: SW. $\frac{1}{4}$ sec. 1, T. 21 N., R. 3 E.	160	160
11034	Selected: SE. $\frac{1}{4}$ sec. 17, T. 24 N., R. 9 W., M. D. M. Base: NE. $\frac{1}{4}$ sec. 31, T. 21 N., R. 1 E.	160	160
11035	Selected: N. $\frac{1}{2}$ SE. $\frac{1}{4}$ sec. 5, N. $\frac{1}{2}$ SW. $\frac{1}{4}$ sec. 4, T. 24 N., R. 9 W., M. D. M. Base: SE. $\frac{1}{4}$ sec. 19, T. 21 N., R. 4 E.	160	160
11036	Selected: NE. $\frac{1}{4}$ SW. $\frac{1}{4}$ sec. 33, T. 24 N., R. 9 W., M. D. M. Base: NE. $\frac{1}{4}$ SE. $\frac{1}{4}$ sec. 27, T. 23 N., R. 3 E.	40	40
11037	Selected: SE. $\frac{1}{4}$ NE. $\frac{1}{4}$ sec. 29, T. 24 N., R. 9 W., M. D. M. Base: Lot 2, sec. 19, T. 21 N., R. 1 E.	40	39.22
11038	Selected: All sec. 25, T. 25 N., R. 9 W., M. D. M. Base: E. $\frac{1}{2}$ sec. 7, T. 23 N., R. 3 E., and S. $\frac{1}{2}$ sec. 1, T. 22 N., R. 1 E.	640	640
11039	Selected: E. $\frac{1}{2}$ sec. 26, E. $\frac{1}{2}$ sec. 35, T. 25 N., R. 9 W., M. D. M. Base: E. $\frac{1}{2}$ sec. 19, T. 22 N., R. 2 E., and N. $\frac{1}{2}$ sec. 23, T. 22 N., R. 3 E.	640	640
11040	Selected: SE. $\frac{1}{4}$ SW. $\frac{1}{4}$ sec. 28, T. 24 N., R. 9 W., M. D. M. Base: Lot 4, sec. 19, T. 21 N., R. 1 E.	40	39.23
11041	Selected: SE. $\frac{1}{4}$ NW. $\frac{1}{4}$ sec. 34, T. 24 N., R. 9 W., M. D. M. Base: Lot 3, sec. 5, T. 22 N., R. 2 E.	40	40.23
11042	Selected: SW. $\frac{1}{4}$ NW. $\frac{1}{4}$ sec. 28, T. 24 N., R. 9 W., M. D. M. Base: Lot 3, sec. 31, T. 21 N., R. 1 E.	40	39.82
11043	Selected: S. $\frac{1}{2}$ , S. $\frac{1}{2}$ sec. 14, T. 25 N., R. 8 W., M. D. M. Base: E. $\frac{1}{2}$ SE. $\frac{1}{4}$ , W. $\frac{1}{4}$ SW. $\frac{1}{4}$ sec. 33, T. 22 N., R. 2 E.	160	160



Unrestricted selections by Robert and Edward B. Perrin, etc.—Continued.

CALIFORNIA—Continued.

No.	Location.	Selected area.	Base area.
		Acres.	Acres.
SAN FRANCISCO LAND DISTRICT—Continued.			
11044	Selected: S. $\frac{1}{2}$ SE. $\frac{1}{4}$ sec. 5, S. $\frac{1}{2}$ SW. $\frac{1}{4}$ sec. 4, T. 24 N., R. 9 W., M. D. M. Base: SW. $\frac{1}{4}$ sec. 11, T. 23 N., R. 3 E.	160	160
11045	Selected: Lot 4, sec. 2, T. 24 N., R. 9 W., M. D. M. Base: Lot 3, sec. 19, T. 21 N., R. 1 E.	38.93	39.28
11046	Selected: NE. $\frac{1}{4}$ SE. $\frac{1}{4}$ sec. 29, T. 24 N., R. 9 W., M. D. M. Lot 1, sec. 19, T. 21 N., R. 1 E.	40	39.37
11047	Selected: NE. $\frac{1}{4}$ SW. $\frac{1}{4}$ sec. 28, T. 24 N., R. 9 W., M. D. M. Base: Lot 1, sec. 31, T. 21 N., R. 1 E.	40	39.47
11048	Selected: E. $\frac{1}{2}$ SE. $\frac{1}{4}$ sec. 15, W. $\frac{1}{2}$ NE. $\frac{1}{4}$ , W. $\frac{1}{2}$ SE. $\frac{1}{4}$ sec. 22, SW. $\frac{1}{4}$ NE. $\frac{1}{4}$ , NW. $\frac{1}{4}$ SE. $\frac{1}{4}$ sec. 27, T. 24 N., R. 9 W., M. D. M. Base: S. $\frac{1}{2}$ sec. 15, T. 20 N., R. 3 E.	320	320
11103	Selected: SE. $\frac{1}{4}$ NW. $\frac{1}{4}$ sec. 33, T. 24 N., R. 9 W., M. D. M. Base: Lot 3, sec. 1, T. 21 N., R. 2 E.	40	40.53
11104	Selected: NW. $\frac{1}{4}$ NW. $\frac{1}{4}$ sec. 11, T. 24 N., R. 9 W., M. D. M. Base: Lot 2, sec. 19, T. 22 N., R. 4 E.	40	38.60
11105	Selected: Lot 1, SE. $\frac{1}{4}$ NE. $\frac{1}{4}$ , E. $\frac{1}{2}$ SE. $\frac{1}{4}$ , SW. $\frac{1}{4}$ of SE. $\frac{1}{4}$ , SE. $\frac{1}{4}$ SW. $\frac{1}{4}$ , W. $\frac{1}{2}$ SW. $\frac{1}{4}$ sec. 5, E. $\frac{1}{2}$ NW. $\frac{1}{4}$ , NW. $\frac{1}{4}$ NW. $\frac{1}{4}$ sec. 17, T. 24 N., R. 8 W., lot 1, sec. 6, T. 25 N., R. 8 W., M. D. M. Base: NE. $\frac{1}{4}$ and S. $\frac{1}{2}$ (excepting 28.10 acres included in right of way of S. F. P. R. Co. as constructed) sec. 33, T. 22 N., R. 4 E.	449.07	451.90
11106	Selected: Lot 2, sec. 2, T. 24 N., R. 9 W., M. D. M. Base: Lot 4, sec. 31, T. 21 N., R. 1 E.	39.91	39.97
11107	Selected: SE. $\frac{1}{4}$ SE. $\frac{1}{4}$ sec. 29, T. 24 N., R. 9 W., M. D. M. Base: Lot 2, sec. 5, T. 22 N., R. 2 E.	40	40.42
11108	Selected: SW. $\frac{1}{4}$ SW. $\frac{1}{4}$ sec. 28, T. 24 N., R. 9 W., M. D. M. Base: Lot 2 sec. 31, T. 21 N., R. 1 E.	40	39.62
11109	Selected: SE. $\frac{1}{4}$ sec. 30, W. $\frac{1}{2}$ NE. $\frac{1}{4}$ , SE. $\frac{1}{4}$ NW. $\frac{1}{4}$ , NE. $\frac{1}{4}$ SW. $\frac{1}{4}$ sec. 33, T. 25 N., R. 8 W., M. D. M. Base: Lots 3 and 4, S. $\frac{1}{2}$ NW. $\frac{1}{4}$ , SW. $\frac{1}{4}$ (excepting 13.34 acres included in right of way of S. F. P. R. Co. as constructed) sec. 5, T. 21 N., R. 1 E.	320	313.23
11110	Selected: Lots 6 and 7, SW. $\frac{1}{4}$ NE. $\frac{1}{4}$ , SE. $\frac{1}{4}$ NW. $\frac{1}{4}$ , E. $\frac{1}{2}$ SW. $\frac{1}{4}$ sec. 6, lots 2 and 4, NE. $\frac{1}{4}$ SW. $\frac{1}{4}$ sec. 7, T. 24 N., R. 8 W., lots 1, 2, 3, and 4, SE. $\frac{1}{4}$ NW. $\frac{1}{4}$ , SE. $\frac{1}{4}$ SW. $\frac{1}{4}$ sec. 30, T. 25 N., R. 8 W., M. D. M. Base: E. $\frac{1}{2}$ sec. 7, T. 22 N., R. 1 E.; SW. $\frac{1}{4}$ sec. 29, T. 21 N., R. 1 E., and W. $\frac{1}{2}$ NE. $\frac{1}{4}$ sec. 21, T. 22 N., R. 2 E.	553.80	560
11111	Selected: SW. $\frac{1}{4}$ NW. $\frac{1}{4}$ sec. 2, T. 24 N., R. 9 W., M. D. M. Base: Lot 1, sec. 3, T. 20 N., R. 3 E.	40	40.61
11112	Selected: Lots 1, 2, and 3 sec. 4, lots 4, 5, and 6 sec. 6, NE. $\frac{1}{4}$ SE. $\frac{1}{4}$ sec. 18, T. 25 N., R. 8 W., M. D. M. Base: SE. $\frac{1}{4}$ (excepting 28.70 acres included in right of way of S. F. P. R. Co. as constructed) sec. 27, T. 22 N., R. 2 E.	132.34	131.30
11113	Selected: Lot 4, sec. 4, lot 7, sec. 6, T. 25 N., R. 8 W., M. D. M. Base: NW. $\frac{1}{4}$ NW. $\frac{1}{4}$ (excepting 67.10 of an acre included in right of way of S. F. P. R. Co. as constructed) sec. 35, T. 22 N., R. 4 E.	41.44	39.33
11114	Selected: SW. $\frac{1}{4}$ SW. $\frac{1}{4}$ sec. 2, T. 24 N., R. 9 W., M. D. M. Base: Lot 3, sec. 19, T. 22 N., R. 4 E.	40	38
11115	Selected: E. $\frac{1}{2}$ SE. $\frac{1}{4}$ , NE. $\frac{1}{4}$ sec. 8, T. 24 N., R. 8 W., lots 1 and 2, sec. 7, T. 25 N., R. 8 W., M. D. M. Base: S. $\frac{1}{2}$ (excepting 24.56 acres included in right of way of S. F. P. R. Co. as constructed) sec. 25, T. 22 N., R. 4 E.	303.25	295.44
11116	Selected: All sec. 19, NW. $\frac{1}{4}$ NW. $\frac{1}{4}$ sec. 20, T. 25 N., R. 8 W., M. D. M. Base: S. $\frac{1}{2}$ sec. 9, T. 22 N., R. 3 E.; NE. $\frac{1}{4}$ sec. 7, T. 21 N., R. 3 E., and NW. $\frac{1}{4}$ sec. 13, T. 23 N., R. 3 E.	651.31	640
11117	Selected: SW. $\frac{1}{4}$ SE. $\frac{1}{4}$ sec. 29, T. 24 N., R. 9 W., M. D. M. Base: Lot 1, sec. 5, T. 22 N., R. 2 E.	40	40.61
11118	Selected: Lot 1, sec. 2, T. 24 N., R. 9 W., M. D. M. Base: Lot 2, sec. 3, T. 20 N., R. 3 E.	40.37	40.67
11119	Selected: NW. $\frac{1}{4}$ SE. $\frac{1}{4}$ sec. 29, T. 24 N., R. 9 W., M. D. M. Base: Lot 1, sec. 5, T. 23 N., R. 4 E.	40	40.44
11224	Selected: NW. $\frac{1}{4}$ NW. $\frac{1}{4}$ sec. 33, T. 24 N., R. 9 W., M. D. M. Base: Lot 4, sec. 3, T. 20 N., R. 3 E.	40	40.79
11225	Selected: NE. $\frac{1}{4}$ NE. $\frac{1}{4}$ , E. $\frac{1}{2}$ SW. $\frac{1}{4}$ sec. 12, E. $\frac{1}{2}$ NE. $\frac{1}{4}$ sec. 14, N. $\frac{1}{2}$ SE. $\frac{1}{4}$ sec. 22, W. $\frac{1}{2}$ sec. 26, SW. $\frac{1}{4}$ NE. $\frac{1}{4}$ sec. 33, T. 25 N., R. 9 W., M. D. M. Base: All sec. 25, T. 22 N., R. 2 E.	640	640
11226	Selected: All sec. 25, T. 24 N., R. 9 W., M. D. M. Base: All sec. 9, T. 23 N., R. 3 E.	640	640
11227	Selected: NW. $\frac{1}{4}$ NE. $\frac{1}{4}$ , N. $\frac{1}{2}$ NW. $\frac{1}{4}$ sec. 9, NW. $\frac{1}{4}$ NE. $\frac{1}{4}$ sec. 10, T. 24 N., R. 8 W., NW. $\frac{1}{4}$ SW. $\frac{1}{4}$ sec. 2, T. 24 N., R. 9 W., N. $\frac{1}{2}$ NW. $\frac{1}{4}$ , NE. $\frac{1}{4}$ NE. $\frac{1}{4}$ , S. $\frac{1}{2}$ NE. $\frac{1}{4}$ , E. $\frac{1}{2}$ SE. $\frac{1}{4}$ sec. 31, T. 25 N., R. 8 W., M. D. M. Base: SE. $\frac{1}{4}$ sec. 11, T. 21 N., R. 1 E., and S. $\frac{1}{2}$ sec. 3, T. 22 N., R. 1 E.	480	480
11228	Selected: E. $\frac{1}{2}$ SW. $\frac{1}{4}$ , SE. $\frac{1}{4}$ sec. 17, NE. $\frac{1}{4}$ NW. $\frac{1}{4}$ , NE. $\frac{1}{4}$ SW. $\frac{1}{4}$ sec. 30, T. 25 N., R. 8 W., M. D. M. Base: S. $\frac{1}{2}$ sec. 15, T. 23 N., R. 4 E.	320	320
11229	Selected: SE. $\frac{1}{4}$ NE. $\frac{1}{4}$ , SE. $\frac{1}{4}$ NE. $\frac{1}{4}$ sec. 4, T. 25 N., R. 8 W., M. D. M. Base: SW. $\frac{1}{4}$ NW. $\frac{1}{4}$ , SE. $\frac{1}{4}$ NE. $\frac{1}{4}$ sec. 33, T. 21 N., R. 3 E.	80	80
11230	Selected: SW. $\frac{1}{4}$ SE. $\frac{1}{4}$ sec. 8, SW. $\frac{1}{4}$ SE. $\frac{1}{4}$ sec. 24, T. 24 N., R. 8 W., NW. $\frac{1}{4}$ SW. $\frac{1}{4}$ sec. 14, SE. $\frac{1}{4}$ SE. $\frac{1}{4}$ sec. 28, T. 25 N., R. 8 W., M. D. M. Base: SE. $\frac{1}{4}$ sec. 17, T. 21 N., R. 1 E.	160	160

Unrestricted selections by Robert and Edward B. Perrin, etc.—Continued.

CALIFORNIA—Continued.

No.	Location.	Selected area.	Base area.
<b>SAN FRANCISCO LAND DISTRICT—Continued.</b>			
11231	Selected: W. $\frac{1}{2}$ SE. $\frac{1}{2}$ , W. $\frac{1}{2}$ , NE. $\frac{1}{2}$ NW. $\frac{1}{2}$ sec. 21; lots 1, 2, 3, sec. 18, T. 24 N., R. 8 W., M. D. M. Base: E. $\frac{1}{2}$ (excepting 28.60 acres included in right of way of S. F. P. R. R. Co. as constructed) sec. 31, T. 22 N., R. 1 E., G. and S. R. M.	Acres. 305.53	Acres. 291.40
11232	Selected: E. $\frac{1}{2}$ SW. $\frac{1}{2}$ sec. 27, T. 25 N., R. 9 W., M. D. M. Base: S. $\frac{1}{2}$ NE. $\frac{1}{2}$ sec. 3, T. 20 N., R. 3 E.	80	80
11233	Selected: E. $\frac{1}{2}$ NW. $\frac{1}{2}$ sec. 7, T. 25 N., R. 8 W., M. D. M. Base: S. $\frac{1}{2}$ NE. $\frac{1}{2}$ sec. 3, T. 21 N., R. 1 E.	80	80
11235	Selected: N. $\frac{1}{2}$ N. $\frac{1}{2}$ sec. 21, T. 24 N., R. 9 W., M. D. M. Base: SW. $\frac{1}{2}$ sec. 21, T. 22 N., R. 2 E.	160	160
11236	Selected: NE. $\frac{1}{2}$ sec. 17, T. 24 N., R. 9 W., M. D. M. Base: SE. $\frac{1}{2}$ sec. 19, T. 21 N., R. 1 E.	160	160
11237	Selected: W. $\frac{1}{2}$ SE. $\frac{1}{2}$ sec. 20, W. $\frac{1}{2}$ NE. $\frac{1}{2}$ sec. 29, T. 24 N., R. 9 W., M. D. M. Base: SE. $\frac{1}{2}$ sec. 33, T. 20 N., R. 2 E.	160	160
11238	Selected: S. $\frac{1}{2}$ N. $\frac{1}{2}$ sec. 5, T. 24 N., R. 9 W., M. D. M. Base: SE. $\frac{1}{2}$ sec. 1, T. 21 N., R. 1 E.	160	160
11239	Selected: NE. $\frac{1}{2}$ sec. 20, T. 24 N., R. 9 W., M. D. M. Base: NE. $\frac{1}{2}$ sec. 33, T. 21 N., R. 1 E.	160	160
11240	Selected: SW. $\frac{1}{2}$ NW. $\frac{1}{2}$ sec. 33, T. 24 N., R. 9 W., M. D. M. Base: Lot 4, sec. 3, T. 22 N., R. 2 E.	40	40.14
11241	Selected: SW. $\frac{1}{2}$ SW. $\frac{1}{2}$ sec. 27, T. 25 N., R. 9 W., M. D. M. Base: SE. $\frac{1}{2}$ NW. $\frac{1}{2}$ sec. 5, T. 23 N., R. 4 E.	40	40
11242	Selected: NW. $\frac{1}{2}$ SE. $\frac{1}{2}$ sec. 23, T. 24 N., R. 8 W.; SE. $\frac{1}{2}$ SE. $\frac{1}{2}$ sec. 18, T. 25 N., R. 8 W., M. D. M. Base: E. $\frac{1}{2}$ NW. $\frac{1}{2}$ sec. 7, T. 20 N., R. 3 E.	80	80
11243	Selected: SE. $\frac{1}{2}$ SW. $\frac{1}{2}$ sec. 33, T. 24 N., R. 9 W., M. D. M. Base: Lot 3, sec. 3, T. 20 N., R. 3 E.	40	40.73
11244	Selected: W. $\frac{1}{2}$ W. $\frac{1}{2}$ sec. 8, T. 24 N., R. 8 W., M. D. M. Base: NE. $\frac{1}{2}$ sec. 19, T. 21 N., R. 1 E.	160	160
Total, San Francisco land district.....		30,388.82	30,298.69
<b>SUSANVILLE LAND DISTRICT.</b>			
8450	Selected: SE. $\frac{1}{2}$ NW. $\frac{1}{2}$ and E. $\frac{1}{2}$ SW. $\frac{1}{2}$ sec. 11, NE. $\frac{1}{2}$ NW. $\frac{1}{2}$ sec. 14, T. 34 N., R. 9 E., M. D. M. Base: E. $\frac{1}{2}$ NW. $\frac{1}{2}$ and E. $\frac{1}{2}$ SW. $\frac{1}{2}$ sec. 7, T. 21 N., R. 4 E.	160	160
8451	Selected: W. $\frac{1}{2}$ NW. $\frac{1}{2}$ , SE. $\frac{1}{2}$ NW. $\frac{1}{2}$ , and NW. $\frac{1}{2}$ SW. $\frac{1}{2}$ sec. 14, T. 34 N., R. 9 E., M. D. M. Base: SW. $\frac{1}{2}$ sec. 17, T. 21 N., R. 1 E.	160	160
8534	Selected: S. $\frac{1}{2}$ NE. $\frac{1}{2}$ sec. 23, S. $\frac{1}{2}$ NW. $\frac{1}{2}$ sec. 29, T. 34 N., R. 9 E., M. D. M. Base: SE. $\frac{1}{2}$ sec. 9, T. 21 N., R. 2 E.	160	160
8535	Selected: SE. $\frac{1}{2}$ NE. $\frac{1}{2}$ sec. 9, SW. $\frac{1}{2}$ SW. $\frac{1}{2}$ sec. 11, SW. $\frac{1}{2}$ SE. $\frac{1}{2}$ sec. 15, NW. $\frac{1}{2}$ SW. $\frac{1}{2}$ sec. 11, T. 34 N., R. 9 E., M. D. M. Base: SE. $\frac{1}{2}$ sec. 7, T. 21 N., R. 2 E.	160	160
8562	Selected: SE. $\frac{1}{2}$ NE. $\frac{1}{2}$ sec. 10, W. $\frac{1}{2}$ NW. $\frac{1}{2}$ sec. 11, SE. $\frac{1}{2}$ SW. $\frac{1}{2}$ sec. 12, T. 34 N., R. 9 E., M. D. M. Base: SW. $\frac{1}{2}$ sec. 11, T. 21 N., R. 1 E.	160	160
8570	Selected: SW. $\frac{1}{2}$ NE. $\frac{1}{2}$ sec. 3, SE. $\frac{1}{2}$ NE. $\frac{1}{2}$ sec. 26, T. 34 N., R. 9 E.; lot 4, sec. 3, lot 3, sec. 18, T. 34 N., R. 10 E., M. D. M. Base: SW. $\frac{1}{2}$ sec. 9, T. 20 N., R. 3 E.	159.17	160
8571	Selected: SE. $\frac{1}{2}$ SE. $\frac{1}{2}$ sec. 4, NW. $\frac{1}{2}$ NE. $\frac{1}{2}$ , NE. $\frac{1}{2}$ SE. $\frac{1}{2}$ sec. 13, T. 34 N., R. 9 E.; NE. $\frac{1}{2}$ SW. $\frac{1}{2}$ sec. 35, T. 35 N., R. 9 E.; SE. $\frac{1}{2}$ SW. $\frac{1}{2}$ sec. 3, NE. $\frac{1}{2}$ NW. $\frac{1}{2}$ NW. $\frac{1}{2}$ SE. $\frac{1}{2}$ , NE. $\frac{1}{2}$ SW. $\frac{1}{2}$ sec. 10, T. 34 N., R. 10 E., M. D. M. Base: E. $\frac{1}{2}$ sec. 7, T. 21 N., R. 4 E.	320	320
8572	Selected: NW. $\frac{1}{2}$ NW. $\frac{1}{2}$ sec. 10, SE. $\frac{1}{2}$ SE. $\frac{1}{2}$ sec. 23, NE. $\frac{1}{2}$ NW. $\frac{1}{2}$ sec. 26, SW. $\frac{1}{2}$ NW. $\frac{1}{2}$ sec. 27, T. 34 N., R. 9 E. Base: NE. $\frac{1}{2}$ sec. 13, T. 21 N., R. 2 E.	160	160
8573	Selected: S. $\frac{1}{2}$ SE. $\frac{1}{2}$ , NW. $\frac{1}{2}$ SE. $\frac{1}{2}$ NW. $\frac{1}{2}$ sec. 35, T. 35 N., R. 9 E., M. D. M. Base: NW. $\frac{1}{2}$ sec. 9, T. 20 N., R. 3 E.	160	160
8574	Selected: NE. $\frac{1}{2}$ SW. $\frac{1}{2}$ sec. 3, NE. $\frac{1}{2}$ NE. $\frac{1}{2}$ sec. 13, NE. $\frac{1}{2}$ SW. $\frac{1}{2}$ sec. 25, NE. $\frac{1}{2}$ SE. $\frac{1}{2}$ sec. 26, T. 34 N., R. 9 E., M. D. M. Base: SE. $\frac{1}{2}$ sec. 29, T. 21 N., R. 1 E.	160	160
8575	Selected: NW. $\frac{1}{2}$ SW. $\frac{1}{2}$ sec. 2, E. $\frac{1}{2}$ SE. $\frac{1}{2}$ sec. 3, NE. $\frac{1}{2}$ NE. $\frac{1}{2}$ sec. 10, T. 34 N., R. 9 E., M. D. M. Base: NW. $\frac{1}{2}$ sec. 29, T. 21 N., R. 1 E.	160	160
8735	Selected: N. $\frac{1}{2}$ NE. $\frac{1}{2}$ and N. $\frac{1}{2}$ NW. $\frac{1}{2}$ sec. 25, T. 34 N., R. 9 E., M. D. M. Base: SW. $\frac{1}{2}$ sec. 3, T. 20 N., R. 1 E.	160	160
8916	Selected: NE. $\frac{1}{2}$ NW. $\frac{1}{2}$ sec. 13, T. 34 N., R. 9 E.; NW. $\frac{1}{2}$ NW. $\frac{1}{2}$ , NW. $\frac{1}{2}$ SW. $\frac{1}{2}$ sec. 10, NW. $\frac{1}{2}$ SE. $\frac{1}{2}$ sec. 17, T. 34 N., R. 10 E., M. D. M. Base: SE. $\frac{1}{2}$ sec. 17, T. 21 N., R. 2 E.	160	160
Total, Susanville land district.....		2,239.17	2,240

Unrestricted selections by Robert and Edward B. Perrin, etc.—Continued.

CALIFORNIA—Continued.

No.	Location.	Selected area.	Base area.
<b>VISALIA LAND DISTRICT.</b>			
		<i>Acres.</i>	<i>Acres.</i>
8930	Selected: N. $\frac{1}{2}$ SW. $\frac{1}{4}$ sec. 30, T. 17 S., R. 14 E., M. D. M. Base: E. $\frac{1}{2}$ NW. $\frac{1}{4}$ sec. 19, T. 21 N., R. 2 E.	80.38	80
8937	Selected: SW. $\frac{1}{4}$ sec. 6; NW. $\frac{1}{4}$ , SE. $\frac{1}{4}$ , sec. 7; SW. $\frac{1}{4}$ sec. 5, T. 16 S., R. 13 E., M. D. M. Base: All sec. 21, T. 23 N., R. 3 E.	630.38	640
8938	Selected: Lots 2, 3, 4, sec. 18, T. 18 S., R. 15 E., M. D. M. Base: NE. $\frac{1}{4}$ NE. $\frac{1}{4}$ , sec. 11, T. 21 N., R. 2 E.	38.31	40
10843	Selected: W. $\frac{1}{4}$ , sec. 26; E. $\frac{1}{4}$ sec. 35; T. 15 S., R. 12 E., M. D. M. (said E. $\frac{1}{4}$ sec. 35 being otherwise described as lots 1, 2, 7, 8, 9, 10, 15, 16) Base: All sec. 23, T. 22 N., R. 2 E.	644.20	640
10845	Selected: E. $\frac{1}{2}$ SE. $\frac{1}{4}$ , S. $\frac{1}{2}$ NE. $\frac{1}{4}$ , NW. $\frac{1}{4}$ NE. $\frac{1}{4}$ (or lot 2), E. $\frac{1}{2}$ NW. $\frac{1}{4}$ (being lot 3 and SE. $\frac{1}{4}$ NW. $\frac{1}{4}$ ), NW. $\frac{1}{4}$ NW. $\frac{1}{4}$ (or lot 4) sec. 1, T. 16 S., R. 12 E. Base: W. $\frac{1}{2}$ sec. 23, T. 21 N., R. 3 E.	340.25	320
Total, Visalia land district.....		1,733.52	1,720
<b>LOS ANGELES LAND DISTRICT.</b>			
9120	Selected: SW. $\frac{1}{4}$ sec 27, T. 15 S., R. 15 E., S. B. M. Base: SW. $\frac{1}{4}$ sec. 1, T. 20 N., R. 3 E.	160	160
8121	Selected: S. $\frac{1}{4}$ SE. $\frac{1}{4}$ sec. 27, T. 15 S., R. 15 E., S. B. M. Base: E. $\frac{1}{2}$ NW. $\frac{1}{4}$ sec. 31, T. 21 N., R. 1 E.	80	80
9149	Selected: SE. $\frac{1}{4}$ SE. $\frac{1}{4}$ sec. 32, T. 2 S., R. 2 W., S. B. M. Base: SE. $\frac{1}{4}$ NE. $\frac{1}{4}$ sec. 1, T. 21 N., R. 2 E.	40	40
Total, Los Angeles land district.....		280	280
<b>TOTAL, CALIFORNIA, BY LAND DISTRICTS.</b>			
Eureka.....		585.13	598.66
Redding.....		2,080	2,080
San Francisco.....		30,388.82	30,298.69
Susanville.....		2,239.17	2,240
Visalia.....		1,733.52	1,720
Los Angeles.....		280	280
		37,306.64	37,217.35

IDAHO.

No.	Location.	Selected area.	Base area.
<b>BOISE LAND DISTRICT.</b>			
10340	Selected: SE. $\frac{1}{4}$ SE. $\frac{1}{4}$ sec. 21; E. $\frac{1}{2}$ NE. $\frac{1}{4}$ lot 1, sec. 28, T. 16 N., R. 3 E., B. M. Base: SE. $\frac{1}{4}$ sec. 23, T. 23 N., R. 3 E.	157.68	160
<b>COEUR D'ALENE LAND DISTRICT.</b>			
7943	Selected: W. $\frac{1}{2}$ NW. $\frac{1}{4}$ , SE. $\frac{1}{4}$ NW. $\frac{1}{4}$ , SW. $\frac{1}{4}$ NE. $\frac{1}{4}$ sec. 34, T. 62 N., R. 1 E., B. M. Base: S. $\frac{1}{2}$ NE. $\frac{1}{4}$ , S. $\frac{1}{2}$ NW. $\frac{1}{4}$ sec. 3, T. 23 N., R. 3 E.	160	160
8196	Selected: NE. $\frac{1}{4}$ NE. $\frac{1}{4}$ sec. 20, T. 59 N., R. 1 E., B. M. Base: NE. $\frac{1}{4}$ SW. $\frac{1}{4}$ sec. 17, T. 22 N., R. 3 E.	40	40
8542	Selected: NW. $\frac{1}{4}$ SE. $\frac{1}{4}$ lot 1, sec. 1, T. 46 N., R. 2 E., B. M. Base: S. $\frac{1}{2}$ NW. $\frac{1}{4}$ sec. 9, T. 22 N., R. 3 E.	80	80
8647	Selected: W. $\frac{1}{2}$ NE. $\frac{1}{4}$ , W. $\frac{1}{2}$ SE. $\frac{1}{4}$ sec. 17, T. 46 N., R. 2 E., B. M. Base: NE. $\frac{1}{4}$ sec. 19, T. 21 N., R. 3 E.	160	160
8648	Selected: NE. $\frac{1}{4}$ sec. 10, T. 46 N., R. 2 E., B. M. Base: NW. $\frac{1}{4}$ sec. 23, T. 21 N., R. 4 E.	160	160
8649	Selected: NE. $\frac{1}{4}$ NE. $\frac{1}{4}$ , SE. $\frac{1}{4}$ SW. $\frac{1}{4}$ , S. $\frac{1}{2}$ SE. $\frac{1}{4}$ sec. 14, T. 46 N., R. 2 E., B. M. Base: SE. $\frac{1}{4}$ sec. 17, T. 21 N., R. 4 E.	160	160
8650	Selected: S. $\frac{1}{2}$ NW. $\frac{1}{4}$ sec. 3, T. 46 N., R. 2 E., B. M. Base: NE. $\frac{1}{4}$ sec. 9, T. 22 N., R. 3 E.	80	160
8651	Selected: E. $\frac{1}{2}$ NW. $\frac{1}{4}$ , NE. $\frac{1}{4}$ SW. $\frac{1}{4}$ , NW. $\frac{1}{4}$ SE. $\frac{1}{4}$ sec. 14, T. 46 N., R. 2 E., B. M. Base: SW. $\frac{1}{4}$ sec. 13, T. 21 N., R. 4 E.	160	160
8652	Selected: SW. $\frac{1}{4}$ SW. $\frac{1}{4}$ sec. 13, T. 46 N., R. 2 E., B. M. Base: SW. $\frac{1}{4}$ SW. $\frac{1}{4}$ sec. 17, T. 22 N., R. 3 E.	40	40
8653	Selected: E. $\frac{1}{2}$ NE. $\frac{1}{4}$ , E. $\frac{1}{2}$ SE. $\frac{1}{4}$ sec. 17, T. 46 N., R. 2 E., B. M. Base: SW. $\frac{1}{4}$ sec. 9, T. 22 N., R. 2 E.	160	160
8654	Selected: N. $\frac{1}{4}$ SW. $\frac{1}{4}$ , N. $\frac{3}{4}$ SE. $\frac{1}{4}$ sec. 3, T. 46 N., R. 2 E., B. M. Base: NE. $\frac{1}{4}$ sec. 23, T. 22 N., R. 1 E.	160	160
8655	Selected: E. $\frac{1}{2}$ SW. $\frac{1}{4}$ sec. 13, T. 46 N., R. 2 E., B. M. Base: E. $\frac{1}{2}$ SW. $\frac{1}{4}$ sec. 23, T. 22 N., R. 3 E.	80	80

Unrestricted selections by Robert and Edward B. Perrin, etc.—Continued.

## IDAHO—Continued.

No.	Location.	Selected area.	Base area.
COEUR D'ALENE LAND DISTRICT—Continued.			
8656	Selected: Lots 1 and 2, S. $\frac{1}{2}$ NE. $\frac{1}{4}$ sec. 3, T. 46 N., R. 2 E., B. M. Base: SW. $\frac{1}{4}$ sec. 23, T. 22 N., R. 1 E.	Acres. 159.56	Acres. 160
8657	Selected: SW. $\frac{1}{4}$ NW. $\frac{1}{4}$ sec. 5, lots 1 and 2, SE. $\frac{1}{4}$ NE. $\frac{1}{4}$ sec. 6, T. 46 N., R. 2 E., B. M. Base: NE. $\frac{1}{4}$ sec. 31, T. 21 N., R. 3 E.	160	160
8658	Selected: Lot 3, sec. 4; SE. $\frac{1}{4}$ sec. 5; NW. $\frac{1}{4}$ SW. $\frac{1}{4}$ sec. 8; NE. $\frac{1}{4}$ NE. $\frac{1}{4}$ sec. 11, T. 46 N., R. 2 E., B. M. Base: NE. $\frac{1}{4}$ sec. 7, T. 22 N., R. 3 E.	160	160
8659	Selected: NE. $\frac{1}{4}$ sec. 18, T. 46 N., R. 2 E., B. M. Base: NE. $\frac{1}{4}$ sec. 27, T. 22 N., R. 2 E.	160	160
8660	Selected: W. $\frac{1}{2}$ NE. $\frac{1}{4}$ , SE. $\frac{1}{4}$ NE. $\frac{1}{4}$ , NE. $\frac{1}{4}$ SE. $\frac{1}{4}$ sec. 14, T. 46 N., R. 2 E., B. M. Base: SE. $\frac{1}{4}$ sec. 19, T. 21 N., R. 3 E.	160	160
8661	Selected: E. $\frac{1}{2}$ SE. $\frac{1}{4}$ sec. 7, T. 46 N., R. 2 E., B. M. Base: E. $\frac{1}{2}$ NW. $\frac{1}{4}$ sec. 19, T. 22 N., R. 3 E.	80	80
8662	Selected: SE. $\frac{1}{4}$ NW. $\frac{1}{4}$ , NE. $\frac{1}{4}$ SW. $\frac{1}{4}$ sec. 9, T. 46 N., R. 2 E., B. M. Base: N. $\frac{1}{2}$ NE. $\frac{1}{4}$ sec. 25, T. 23 N., R. 3 E.	80	80
8663	Selected: Lots 1 and 2, sec. 2, T. 46 N., R. 2 E., B. M. Base: S. $\frac{1}{2}$ NW. $\frac{1}{4}$ sec. 25, T. 23 N., R. 3 E.	79.74	80
8664	Selected: SE. $\frac{1}{4}$ sec. 9, T. 46 N., R. 2 E., B. M. Base: SE. $\frac{1}{4}$ sec. 31, T. 21 N., R. 3 E.	160	160
8665	Selected: Lot 4, SW. $\frac{1}{4}$ NW. $\frac{1}{4}$ sec. 4; lots 1 and 2, sec. 5, T. 46 N., R. 2 E., B. M. Base: NW. $\frac{1}{4}$ sec. 35, T. 21 N., R. 4 E.	160.51	160
8666	Selected: E. $\frac{1}{2}$ NW. $\frac{1}{4}$ E. $\frac{1}{2}$ SW. $\frac{1}{4}$ sec. 17, T. 46 N., R. 2 E., B. M. Base: NW. $\frac{1}{4}$ sec. 9, T. 22 N., R. 2 E.	160	160
8667	Selected: Lots 3 and 4, S. $\frac{1}{2}$ NW. $\frac{1}{4}$ sec. 1, T. 46 N., R. 2 E., B. M. Base: SE. $\frac{1}{4}$ sec. 7, T. 20 N., R. 3 E.	160	160
8668	Selected: SW. $\frac{1}{4}$ NW. $\frac{1}{4}$ , N. $\frac{1}{2}$ SW. $\frac{1}{4}$ , SW. $\frac{1}{4}$ SW. $\frac{1}{4}$ sec. 2, T. 46 N., R. 2 E., B. M. Base: SW. $\frac{1}{4}$ sec. 23, T. 21 N., R. 4 E.	160	160
8669	Selected: NE. $\frac{1}{4}$ sec. 7, T. 36 N., R. 2 E., B. M. Base: NW. $\frac{1}{4}$ sec. 15, T. 22 N., R. 3 E.	160	160
8995	Selected: Lot 1, sec. 6, T. 43 N., R. 2 E., B. M. Base: Lot 4, sec. 31, T. 22 N., R. 4 E.	35.19	32.94
8996	Selected: NW. $\frac{1}{4}$ SW. $\frac{1}{4}$ sec. 5, SE. $\frac{1}{4}$ NE. $\frac{1}{4}$ sec. 6, T. 43 N., R. 2 E., B. M. Base: N. $\frac{1}{2}$ NW. $\frac{1}{4}$ sec. 25, T. 23 N., R. 3 E.	80	80
8997	Selected: NW. $\frac{1}{4}$ NE. $\frac{1}{4}$ sec. 28, T. 58 N., R. 2 W., B. M. Base: SE. $\frac{1}{4}$ NE. $\frac{1}{4}$ sec. 5, T. 22 N., R. 3 E.	40	40
8998	Selected: NE. $\frac{1}{4}$ NE. $\frac{1}{4}$ sec. 34, T. 43 N., R. 2 E., B. M. Base: Lot 1, sec. 5, T. 22 N., R. 3 E.	40	40.43
9186	Selected: SE. $\frac{1}{4}$ NE. $\frac{1}{4}$ sec. 9, T. 43 N., R. 2 E., B. M. Base: Lot 1, sec. 3, T. 23 N., R. 3 E.	40	40.17
9273	Selected: Lots 1 and 2, sec. 3; lot 2, sec. 2, T. 49 N., R. 3 W., B. M. Base: NW. $\frac{1}{4}$ SW. $\frac{1}{4}$ sec. 23, T. 21 N., R. 2 E.	43.90	40
9527	Selected: Lot 5, SE. $\frac{1}{4}$ NW. $\frac{1}{4}$ sec. 6, T. 60 N., R. 2 W., B. M. Base: S. $\frac{1}{2}$ NE. $\frac{1}{4}$ sec. 9, T. 23 N., R. 4 E.	77.55	80
9528	Selected: Lots 3 and 4, sec. 6, T. 60 N., R. 2 W., B. M. Base: S. $\frac{1}{2}$ NW. $\frac{1}{4}$ sec. 21, T. 23 N., R. 4 E.	77.68	80
10114	Selected: SW. $\frac{1}{4}$ SW. $\frac{1}{4}$ sec. 8, T. 43 N., R. 2 E., B. M. Base: Lot 4, sec. 19, T. 21 N., R. 3 E.	40	39.67
10115	Selected: SW. $\frac{1}{4}$ NW. $\frac{1}{4}$ sec. 8, T. 43 N., R. 2 E., B. M. Base: Lot 3, sec. 19, T. 21 N., R. 3 E.	40	39.66
10116	Selected: SE. $\frac{1}{4}$ NW. $\frac{1}{4}$ sec. 8, T. 43 N., R. 2 E., B. M. Base: Lot 2, sec. 19, T. 21 N., R. 3 E.	40	39.64
10117	Selected: NW. $\frac{1}{4}$ NW. $\frac{1}{4}$ sec. 17, T. 43 N., R. 2 E., B. M. Base: Lot 2, sec. 31, T. 21 N., R. 3 E.	40	39.86
10118	Selected: SE. $\frac{1}{4}$ NW. $\frac{1}{4}$ sec. 17, T. 43 N., R. 2 E., B. M. Base: Lot 3, sec. 31, T. 21 N., R. 3 E.	40	40
10464	Selected: W. $\frac{1}{2}$ NE. $\frac{1}{4}$ sec. 20, T. 59 N., R. 2 E., B. M. Base: W. $\frac{1}{2}$ SE. $\frac{1}{4}$ sec. 11, T. 23 N., R. 3 E.	80	80
10468	Selected: S. $\frac{1}{2}$ SW. $\frac{1}{4}$ sec. 4, T. 60 N., R. 2 W., B. M. Base: S. $\frac{1}{2}$ NW. $\frac{1}{4}$ sec. 17, T. 23 N., R. 4 E.	80	80
10615	Selected: SW. $\frac{1}{4}$ SE. $\frac{1}{4}$ sec. 6, T. 43 N., R. 2 E., B. M. Base: Lot 3, sec. 19, T. 23 N., R. 3 E.	40	36.43
10621	Selected: SW. $\frac{1}{4}$ SW. $\frac{1}{4}$ sec. 5, T. 43 N., R. 2 E., B. M. Base: Lot 4, sec. 7, T. 23 N., R. 3 E.	40	36.52
10653	Selected: NE. $\frac{1}{4}$ NE. $\frac{1}{4}$ sec. 13, T. 46 N., R. 2 E., B. M. Base: SW. $\frac{1}{4}$ SE. $\frac{1}{4}$ sec. 27, T. 22 N., R. 4 E.	40	40
10979	*Selected: SE. $\frac{1}{4}$ NW. $\frac{1}{4}$ , NE. $\frac{1}{4}$ SW. $\frac{1}{4}$ sec. 20, T. 46 N., R. 2 E., B. M. Base: (See No. 8650, covering two selections)	80	80
11368	Selected: Lot 4, sec. 5, T. 46 N., R. 2 E., B. M. Lot 4, sec. 3, T. 23 N., R. 3 E.	40.02	39.78
11369	Selected: SW. $\frac{1}{4}$ NW. $\frac{1}{4}$ sec. 23, T. 43 N., R. 2 E., B. M. Base: SW. $\frac{1}{4}$ NW. $\frac{1}{4}$ sec. 17, T. 22 N., R. 3 E.	40	40
11370	Selected: Lot 3, sec. 5, T. 46 N., R. 2 E., B. M. Base: Lot 3, sec. 3, T. 23 N., R. 3 E.	40.08	39.91

Unrestricted selections by Robert and Edward B. Perrin, etc.—Continued.

IDAHO—Continued.

No.	Location.	Selected area.	Base area.
COEUR D'ALENE LAND DISTRICT—Continued.			
		<i>Acres.</i>	<i>Acres.</i>
11371	Selected: NE. $\frac{1}{4}$ SW. $\frac{1}{4}$ , NW. $\frac{1}{4}$ SE. $\frac{1}{4}$ sec. 27, T. 43 N., R. 2 E., B. M. Base: N. $\frac{1}{2}$ SE. $\frac{1}{4}$ sec. 19, T. 23 N., R. 4 E.	80	80
11372	Selected: SW. $\frac{1}{4}$ NW. $\frac{1}{4}$ sec. 25, T. 43 N., R. 2 E., B. M. Base: Lot 3, sec. 1, T. 23 N., R. 3 E.	40	40.42
11383	Selected: E. $\frac{1}{2}$ NE. $\frac{1}{4}$ sec. 14, T. 64 N., R. 1 W., B. M. Base: N. $\frac{1}{2}$ NE. $\frac{1}{4}$ sec. 21, T. 21 N., R. 2 E.	80	80
11422	Selected: Lots 3 and 10, sec. 18, T. 45 N., R. 4 E., B. M. Base: Lot 4, sec. 3, T. 20 N., R. 2 E.	41.40	40.66
11443	Selected: NE. $\frac{1}{4}$ SW. $\frac{1}{4}$ sec. 5, T. 49 N., R. 2 W., B. M. Base: Lot 4, sec. 1, T. 23 N., R. 4 E.	40	40.46
11772	Selected: E. $\frac{1}{2}$ SW. $\frac{1}{4}$ sec. 14, T. 44 N., R. 1 E., B. M. Base: S. $\frac{1}{4}$ SE. $\frac{1}{4}$ sec. 21, T. 23 N., R. 4 E.	80	80
11857	Selected: W. $\frac{1}{4}$ SE. $\frac{1}{4}$ , S. $\frac{1}{4}$ SW. $\frac{1}{4}$ sec. 28, T. 43 N., R. 3 W., B. M. Base: S. $\frac{1}{2}$ NE. $\frac{1}{4}$ , S. $\frac{1}{2}$ NW. $\frac{1}{4}$ sec. 1, T. 22 N., R. 1 E.	160	160
12366	Selected: Lot 4, sec. 6, T. 43 N., R. 1 W.; NE. $\frac{1}{4}$ SE. $\frac{1}{4}$ sec. 10, T. 65 N. R. 1 E. Base: E. $\frac{1}{2}$ SW. $\frac{1}{4}$ sec. 31, T. 21 N., R. 1 E.	74.45	80
Total, Coeur d'Alene land district		5,150.08	5,146.55
HAILEY LAND DISTRICT.			
10431	Selected: E. $\frac{1}{2}$ NE. $\frac{1}{4}$ sec. 25, T. 15 S., R. 14 E., B. M. Base: E. $\frac{1}{2}$ NW. $\frac{1}{4}$ sec. 19, T. 22 N., R. 2 E.	80	80
10432	Selected: SW. $\frac{1}{4}$ NE. $\frac{1}{4}$ sec. 25, T. 15 S., R. 14 E., B. M. Base: Lot 3, sec. 1, T. 22 N., R. 1 E.	40	40
Total, Hailey land district		120	120
LEWISTON LAND DISTRICT.			
10250	Selected: NE. $\frac{1}{4}$ SW. $\frac{1}{4}$ sec. 11, T. 41 N., R. 1 W., B. M. Base: SW. $\frac{1}{4}$ SW. $\frac{1}{4}$ sec. 27, T. 23 N., R. 3 E.	40	40
12030	Selected: SE. $\frac{1}{4}$ SW. $\frac{1}{4}$ sec. 26, T. 42 N., R. 2 E., B. M. Base: S. $\frac{1}{2}$ sec. 1, T. 22 N., R. 2 E.	320	320
12043	Selected: SW. $\frac{1}{4}$ SW. $\frac{1}{4}$ , NW. $\frac{1}{4}$ SW. $\frac{1}{4}$ , SW. $\frac{1}{4}$ NW. $\frac{1}{4}$ , NW. $\frac{1}{4}$ NW. $\frac{1}{4}$ sec. 25, T. 42 N., R. 2 E., B. M. Base: NE. $\frac{1}{4}$ sec. 7, T. 21 N., R. 1 E.	160	160
Total, Lewiston land district		520	520
TOTAL, IDAHO, BY LAND DISTRICTS.			
Boise		157.68	160
Coeur d'Alene		5,150.08	5,146.55
Hailey		120	120
Lewiston		520	520
		5,953.76	5,946.55

MONTANA.

HELENA LAND DISTRICT.			
10330	Selected: SE. $\frac{1}{4}$ SW. $\frac{1}{4}$ sec. 28, T. 12 N., R. 7 E., M. M. Base: SE. $\frac{1}{4}$ SW. $\frac{1}{4}$ sec. 3, T. 21 N., R. 3 E.	40	40
KALISPELL LAND DISTRICT.			
7665	Selected: NE. $\frac{1}{4}$ NW. $\frac{1}{4}$ sec. 14, T. 35 N., R. 26 W., M. M. Base: SE. $\frac{1}{4}$ NW. $\frac{1}{4}$ sec. 3, T. 19 N., R. 2 E.	40	40
8010	Selected: NW. $\frac{1}{4}$ NW. $\frac{1}{4}$ sec. 11, T. 36 N., R. 27 W., M. M. Base: NE. $\frac{1}{4}$ NW. $\frac{1}{4}$ sec. 17, T. 22 N., R. 3 E.	40	40
8444	Selected: NE. $\frac{1}{4}$ NE. $\frac{1}{4}$ sec. 31; SW. $\frac{1}{4}$ NW. $\frac{1}{4}$ sec. 32, T. 37 N., R. 26 W., M. M. Base: N. $\frac{1}{2}$ SE. $\frac{1}{4}$ sec. 27, T. 22 N., R. 4 E.	80	80
8445	Selected: N. $\frac{1}{2}$ NW. $\frac{1}{4}$ sec. 32, T. 37 N., R. 36 W., M. M. Base: E. $\frac{1}{2}$ SW. $\frac{1}{4}$ sec. 31, T. 22 N., R. 4 E.	80	80
8717	Selected: NE. $\frac{1}{4}$ SE. $\frac{1}{4}$ sec. 4; NW. $\frac{1}{4}$ SW. $\frac{1}{4}$ sec. 3, T. 36 N., R. 27 W., M. M. Base: N. $\frac{1}{2}$ NE. $\frac{1}{4}$ sec. 11, T. 23 N., R. 3 E.	80	80
8750	Selected: NE. $\frac{1}{4}$ sec. 24, T. 37 N., R. 27 W., M. M. Base: NE. $\frac{1}{4}$ sec. 29, T. 21 N., R. 1 E.	160	160

Unrestricted selections by Robert and Edward B. Perrin, etc.—Continued.

## MONTANA—Continued.

No.	Location.	Selected area.	Base area.
HELENA LAND DISTRICT—Continued.			
		<i>Acres.</i>	<i>Acres.</i>
8751	Selected: Lot 2, NE. $\frac{1}{4}$ SW. $\frac{1}{4}$ sec. 18, T. 37 N., R. 26 W., M. M. ....	80.15	
	Base: S. $\frac{1}{2}$ NE. $\frac{1}{4}$ sec. 19, T. 21 N., R. 4 E. ....		80
8752	Selected: S. $\frac{1}{2}$ SE. $\frac{1}{4}$ sec. 13, T. 37 N., R. 27 W., M. M. ....	80	
	Base: S. $\frac{1}{2}$ NW. $\frac{1}{4}$ sec. 17, T. 21 N., R. 4 E. ....		80
8753	Selected: Lots 3 and 4 sec. 19, T. 37 N., R. 26 W., M. M. ....	80.60	
	Base: S. $\frac{1}{2}$ SW. $\frac{1}{4}$ sec. 1, T. 23 N., R. 3 E. ....		80
8751	Selected: Lots 1 and 2, E. $\frac{1}{2}$ NW. $\frac{1}{4}$ sec. 19, T. 37 N., R. 26 W., M. M. ....	160.75	
	Base: NE. $\frac{1}{4}$ sec. 17, T. 21 N., R. 4 E. ....		160
8755	Selected: NE. $\frac{1}{4}$ NE. $\frac{1}{4}$ SW. $\frac{1}{4}$ NE. $\frac{1}{4}$ sec. 25, T. 37 N., R. 27 W., M. M. ....	80	
	Base: N. $\frac{1}{2}$ NW. $\frac{1}{4}$ sec. 27, T. 23 N., R. 3 E. ....		80
8756	Selected: S. $\frac{1}{4}$ NE. $\frac{1}{4}$ sec. 13, T. 37 N., R. 27 W., M. M. ....	80	
	Base: S. $\frac{1}{2}$ NW. $\frac{1}{4}$ sec. 13, T. 21 N., R. 4 E. ....		80
8757	Selected: N. $\frac{1}{4}$ SE. $\frac{1}{4}$ sec. 13, T. 37 N., R. 27 W., M. M. ....	80	
	Base: N. $\frac{1}{2}$ NE. $\frac{1}{4}$ sec. 23, T. 21 N., R. 4 E. ....		80
8956	Selected: Lot 2, sec. 1, T. 36 N., R. 27 W., M. M. ....	39.69	
	Base: SE. $\frac{1}{4}$ SW. $\frac{1}{4}$ sec. 2, T. 21 N., R. 2 E. ....		40
8957	Selected: Lot 5, sec. 12, T. 37 N., R. 28 W.; lots 3 and 4, sec. 1, T. 36 N., R. 27 W., M. M. ....	80.63	80
	Base: S. $\frac{1}{2}$ NW. $\frac{1}{4}$ sec. 11, T. 23 N., R. 4 E. ....		
8958	Selected: Lot 1, sec. 2, T. 36 N., R. 27 W., M. M. ....	39.39	
	Base: SW. $\frac{1}{4}$ SE. $\frac{1}{4}$ sec. 23, T. 21 N., R. 2 E. ....		40
9046	Selected: SW. $\frac{1}{4}$ SE. $\frac{1}{4}$ sec. 3, NW. $\frac{1}{4}$ NE. $\frac{1}{4}$ , E. $\frac{1}{2}$ NW. $\frac{1}{4}$ sec. 10, T. 36 N., R. 27 W., M. M. ....	160	
	Base: SE. $\frac{1}{4}$ sec. 31, T. 21 N., R. 1 E. ....		160
9053	Selected: NW. $\frac{1}{4}$ SW. $\frac{1}{4}$ sec. 20, T. 27 N., R. 25 W., M. M. ....	40	
	Base: SW. $\frac{1}{4}$ NE. $\frac{1}{4}$ sec. 1, T. 21 N., R. 2 E. ....		40
9112	Selected: S. $\frac{1}{2}$ SE. $\frac{1}{4}$ sec. 35, T. 37 N., R. 27 W., M. M. ....	80	
	Base: S. $\frac{1}{2}$ NE. $\frac{1}{4}$ sec. 11, T. 23 N., R. 3 E. ....		80
10568	Selected: Lot 7, sec. 13, T. 37 N., R. 28 W.; lots 2 and 3, sec. 19, T. 37 N., R. 27 W., M. M. ....	90.59	
	Base: E. $\frac{1}{2}$ SW. $\frac{1}{4}$ sec. 7, T. 21 N., R. 2 E. ....		80
10894	Selected: NW. $\frac{1}{4}$ SE. $\frac{1}{4}$ sec. 18, T. 27 N., R. 22 W., M. M. ....	40	
	Base: NW. $\frac{1}{4}$ NW. $\frac{1}{4}$ sec. 17, T. 22 N., R. 3 E. ....		40
11960	Selected: SW. $\frac{1}{4}$ SE. $\frac{1}{4}$ sec. 1, T. 37 N., R. 27 W., M. M. ....	40	
	Base: Lot 3, sec. 3, T. 20 N., R. 1 E. ....		40.35
	Total, Kalispell land district. ....	1,731.80	1,720.35
LEWISTOWN LAND DISTRICT.			
9170	Selected: NW. $\frac{1}{4}$ NW. $\frac{1}{4}$ sec. 30, T. 11 N., R. 16 E.; SE. $\frac{1}{4}$ SE. $\frac{1}{4}$ sec. 12, T. 10 N., R. 14 E.; SW. $\frac{1}{4}$ NW. $\frac{1}{4}$ sec. 30, T. 10 N., R. 15 E.; NE. $\frac{1}{4}$ SW. $\frac{1}{4}$ sec. 3, T. 10 N., R. 15 E., M. M. ....	160	
	Base: SE. $\frac{1}{4}$ sec. 5, T. 21 N., R. 3 E. ....		151.59
MILES CITY LAND DISTRICT.			
10812	Selected: NW. $\frac{1}{4}$ NW. $\frac{1}{4}$ sec. 15, T. 5 S., R. 62 E., M. M. ....	40	
	Base: Lot 1, sec. 1, T. 22 N., R. 1 E. ....		40
TOTAL, MONTANA, BY LAND DISTRICTS.			
	Helena. ....	40	40
	Kalispell. ....	1,731.80	1,720.35
	Lewistown. ....	160	151.59
	Miles City. ....	40	40
		1,971.80	1,951.94

## NEVADA.

CARSON CITY LAND DISTRICT.			
9142	Selected: NW. $\frac{1}{4}$ NW. $\frac{1}{4}$ sec. 34, T. 28 N., R. 49 E., M. D. M. ....	40	
	Base: Lot 1, sec. 7, T. 22 N., R. 1 E. ....		37.26
10202	Selected: NW. $\frac{1}{4}$ SW. $\frac{1}{4}$ sec. 29, T. 43 N., R. 53 E., M. D. M. ....	40	
	Base: SW. $\frac{1}{4}$ NW. $\frac{1}{4}$ sec. 3, T. 19 N., R. 2 E. ....		40
10203	Selected: Lot 6 NW. $\frac{1}{4}$ sec. 30, T. 43 N., R. 53 E., M. D. M. ....	40	
	Base: NW. $\frac{1}{4}$ SE. $\frac{1}{4}$ sec. 11, T. 21 N., R. 2 E. ....		40
10204	Selected: Lot 3, NW. $\frac{1}{4}$ sec. 30, T. 43 N., R. 53 E., M. D. M. ....	52.80	
	Base: NW. $\frac{1}{4}$ SW. $\frac{1}{4}$ sec. 11, T. 21 N., R. 2 E. ....		40
10205	Selected: S. $\frac{1}{2}$ NE. $\frac{1}{4}$ sec. 30, T. 43 N., R. 53 E., M. D. M. ....	80	
	Base: S. $\frac{1}{2}$ NE. $\frac{1}{4}$ sec. 3, T. 21 N., R. 4 E. ....		80
10210	Selected: S. $\frac{1}{4}$ NE. $\frac{1}{4}$ sec. 32, T. 43 N., R. 53 E., M. D. M. ....	80	
	Base: S. $\frac{1}{2}$ NW. $\frac{1}{4}$ sec. 5, T. 22 N., R. 1 E. ....		80

Unrestricted selections by Robert and Edward B. Perrin, etc. Continued.

NEVADA—Continued.

No.	Location.	Selected area.	Base area.
CARSON CITY LAND DISTRICT—Continued.			
		<i>Acres.</i>	<i>Acres.</i>
10211	Selected: NE. $\frac{1}{4}$ NW. $\frac{1}{4}$ sec. 32, T. 43 N., R. 53 E., M. D. M. Base: NE. $\frac{1}{4}$ NE. $\frac{1}{4}$ sec. 19, T. 21 N., R. 4 E.	40	40
10212	Selected: SW. $\frac{1}{4}$ NW. $\frac{1}{4}$ sec. 33, T. 43 N., R. 53 E., M. D. M. Base: NE. $\frac{1}{4}$ SE. $\frac{1}{4}$ sec. 11, T. 21 N., R. 2 E.	40	40
10213	Selected: SE. $\frac{1}{4}$ SW. $\frac{1}{4}$ sec. 29, T. 43 N., R. 53 E., M. D. M. Base: SW. $\frac{1}{4}$ NW. $\frac{1}{4}$ sec. 1, T. 21 N., R. 2 E.	40	40
10214	Selected: Lot 5, NW. $\frac{1}{4}$ sec. 30, T. 43 N., R. 53 E., M. D. M. Base: NE. $\frac{1}{4}$ SW. $\frac{1}{4}$ sec. 11, T. 21 N., R. 2 E.	40	40
10269	Selected: SE. $\frac{1}{4}$ NE. $\frac{1}{4}$ sec. 20, T. 43 N., R. 53 E., M. D. M. Base: NW. $\frac{1}{4}$ NE. $\frac{1}{4}$ sec. 11, T. 21 N., R. 4 E.	40	40
10271	Selected: NE. $\frac{1}{4}$ SE. $\frac{1}{4}$ sec. 20, T. 43 N., R. 53 E., M. D. M. Base: SE. $\frac{1}{4}$ NE. $\frac{1}{4}$ sec. 23, T. 31 N., R. 4 E.	40	40
10295	Selected: W. $\frac{1}{2}$ SW. $\frac{1}{4}$ sec. 21, T. 43 N., R. 53 E., M. D. M. Base: S. $\frac{1}{2}$ NE. $\frac{1}{4}$ sec. 5, T. 23 N., R. 1 E.	80	80
10668	Selected: NW. $\frac{1}{4}$ NW. $\frac{1}{4}$ sec. 20, T. 33 N., R. 54 E., M. D. M. Base: SE. $\frac{1}{4}$ NW. $\frac{1}{4}$ sec. 23, T. 21 N., R. 2 E.	40	40
11334	Selected: NW. $\frac{1}{4}$ SE. $\frac{1}{4}$ sec. 1, T. 41 N., R. 26 E., M. D. M. Base: NE. $\frac{1}{4}$ NW. $\frac{1}{4}$ sec. 11, T. 21 N., R. 2 E.	40	40
11812	Selected: NW. $\frac{1}{4}$ SE. $\frac{1}{4}$ sec. 8, NE. $\frac{1}{4}$ NE. $\frac{1}{4}$ sec. 18, T. 42 N., R. 59 E. M. D. M.	80	80
11813	Selected: S. $\frac{1}{2}$ SE. $\frac{1}{4}$ sec. 23, T. 23 N., R. 4 E. Selected: SW. $\frac{1}{4}$ SW. $\frac{1}{4}$ sec. 15, NE. $\frac{1}{4}$ NE. $\frac{1}{4}$ sec. 28, T. 43 N., R. 58 E., M. D. M.	80	80
	Base: S. $\frac{1}{2}$ SW. $\frac{1}{4}$ sec. 1, T. 21 N., R. 2 E.	80	80
	Total, Carson City land district	892.80	877.26
	Total, Nevada		

NORTH DAKOTA.

BISMARCK LAND DISTRICT.			
7322	Selected: W. $\frac{1}{2}$ SE. $\frac{1}{4}$ sec. 2, T. 145 N., R. 83 W., 5th P. M.	80	80
	Base: S. $\frac{1}{4}$ NE. $\frac{1}{4}$ sec. 21, T. 21 N., R. 1 E.		
8497	Selected: SW. $\frac{1}{4}$ SW. $\frac{1}{4}$ sec. 2, T. 146 N., R. 77 W., 5th P. M.	40	40
	Base: NW. $\frac{1}{4}$ SW. $\frac{1}{4}$ sec. 1, T. 20 N., R. 2 E.		
8688	Selected: SW. $\frac{1}{4}$ SE. $\frac{1}{4}$ sec. 33, T. 148 N., R. 76 W., 5th P. M.	40	40
	Base: SE. $\frac{1}{4}$ NW. $\frac{1}{4}$ sec. 17, T. 23 N., R. 3 E.		
	Total, Bismarck land district	160	160
	Total, North Dakota		

OREGON.

BURNS LAND DISTRICT.			
8011	Selected: SE. $\frac{1}{4}$ NE. $\frac{1}{4}$ sec. 7, T. 21 S., R. 38 E., W. M.	40	40
	Base: NW. $\frac{1}{4}$ SE. $\frac{1}{4}$ sec. 13, T. 21 N., R. 1 E.		
8012	Selected: NW. $\frac{1}{4}$ NW. $\frac{1}{4}$ , SW. $\frac{1}{4}$ NW. $\frac{1}{4}$ sec. 8, T. 25 S., R. 39 E., W. M.	80	80
	Base: S. $\frac{1}{2}$ NW. $\frac{1}{4}$ sec. 3, T. 20 N., R. 3 E.		
8013	Selected: NE. $\frac{1}{4}$ NE. $\frac{1}{4}$ sec. 8, T. 25 S., R. 39 E., W. M.	40	40
	Base: SE. $\frac{1}{4}$ NE. $\frac{1}{4}$ sec. 13, T. 21 N., R. 1 E.		
10798	Selected: Lot 1, sec. 22; lots 4, 5, and 12, sec. 33, T. 28 S., R. 44 E., W. M. Base: Lot 1, sec. 19, T. 23 N., R. 4 E.	36.69	36.31
	Total, Burns land district	196.69	196.31
LA GRANDE LAND DISTRICT.			
7288	Selected: NW. $\frac{1}{4}$ sec. 24, T. 6 N., R. 33 E., W. M.	160	160
	Base: NE. $\frac{1}{4}$ sec. 11, T. 21 N., R. 1 E.		
7293	Selected: S. $\frac{1}{2}$ SE. $\frac{1}{4}$ , lots 1 and 2, sec. 15, T. 6 N., R. 33 E., W. M.	156.13	160
	Base: NE. $\frac{1}{4}$ sec. 11, T. 20 N., R. 3 E.		
7294	Selected: Lots 5, 6, 11, and 12, sec. 14, T. 6 N., R. 33 E., W. M.	167.36	160
	Base: NW. $\frac{1}{4}$ sec. 11, T. 20 N., R. 3 E.		
7359	Selected: Lot 1, sec. 14, T. 6 N., R. 33 E., W. M.	43.94	40.57
	Base: Lot 1, sec. 1, T. 20 N., R. 2 E.		
7873	Selected: N. $\frac{1}{4}$ SE. $\frac{1}{4}$ sec. 8, T. 12 S., R. 32 E., NW. $\frac{1}{4}$ NW. $\frac{1}{4}$ sec. 9; NW. $\frac{1}{4}$ NW. $\frac{1}{4}$ , SE. $\frac{1}{4}$ NW. $\frac{1}{4}$ , N. $\frac{1}{4}$ SE. $\frac{1}{4}$ , SE. $\frac{1}{4}$ SE. $\frac{1}{4}$ sec. 10; NW. $\frac{1}{4}$ sec. 11; NE. $\frac{1}{4}$ SE. $\frac{1}{4}$ sec. 5; SE. $\frac{1}{4}$ SE. $\frac{1}{4}$ sec. 8; SW. $\frac{1}{4}$ SW. $\frac{1}{4}$ sec. 10; SW. $\frac{1}{4}$ SE. $\frac{1}{4}$ sec. 14, T. 12 S., R. 32 E., W. M.	640	640
	Base: All sec. 15, T. 21 N., R. 3 E.		

Unrestricted selections by Robert and Edward B. Perrin, etc.—Continued.

## OREGON—Continued.

No.	Location.	Selected area.	Base area.
LA GRANDE LAND DISTRICT—Continued.			
7874	Selected: E. $\frac{1}{2}$ NW. $\frac{1}{4}$ sec. 18; NE. $\frac{1}{4}$ SW. $\frac{1}{4}$ , W. $\frac{1}{2}$ SE. $\frac{1}{4}$ , SE. $\frac{1}{4}$ SE. $\frac{1}{4}$ sec. 17; W. $\frac{1}{2}$ NE. $\frac{1}{4}$ , E. $\frac{1}{2}$ NW. $\frac{1}{4}$ , NW. $\frac{1}{4}$ NW. $\frac{1}{4}$ , W. $\frac{1}{2}$ SE. $\frac{1}{4}$ , S. $\frac{1}{2}$ SW. $\frac{1}{4}$ , sec. 20; SE. $\frac{1}{4}$ NE. $\frac{1}{4}$ sec. 3, T. 12 S., R. 32 E., W. M.	Acres. 640	Acres. 640
	Base: All sec. 13, T. 21 N., R. 3 E.		
7875	Selected: SW. $\frac{1}{4}$ NE. $\frac{1}{4}$ , S. $\frac{1}{2}$ NW. $\frac{1}{4}$ , NW. $\frac{1}{4}$ SE. $\frac{1}{4}$ , S. $\frac{1}{2}$ SE. $\frac{1}{4}$ , W. $\frac{1}{2}$ SW. $\frac{1}{4}$ , sec. 5; SE. $\frac{1}{4}$ NE. $\frac{1}{4}$ sec. 6; NE. $\frac{1}{4}$ , NE. $\frac{1}{4}$ NW. $\frac{1}{4}$ , S. $\frac{1}{2}$ NW. $\frac{1}{4}$ sec. 8, T. 12 S., R. 32 E., W. M.	640	640
	Base: All sec. 9, T. 21 N., R. 3 E.		
7876	Selected: SE. $\frac{1}{4}$ SW. $\frac{1}{4}$ sec. 7; NW. $\frac{1}{4}$ NW. $\frac{1}{4}$ , N. $\frac{1}{2}$ SW. $\frac{1}{4}$ , SW. $\frac{1}{4}$ SW. $\frac{1}{4}$ sec. 8; NE. $\frac{1}{4}$ NE. $\frac{1}{4}$ , S. $\frac{1}{2}$ NW. $\frac{1}{4}$ , SW. $\frac{1}{4}$ SE. $\frac{1}{4}$ sec. 9; NE. $\frac{1}{4}$ NW. $\frac{1}{4}$ , NE. $\frac{1}{4}$ SW. $\frac{1}{4}$ , sec. 10; lot 3, sec. 5; W. $\frac{1}{2}$ SW. $\frac{1}{4}$ sec. 9; SW. $\frac{1}{4}$ NW. $\frac{1}{4}$ sec. 10, T. 12 S., R. 32 E.	638.10	640
	Base: All sec. 21, T. 21 N., R. 3 E.		
7877	Selected: SE. $\frac{1}{4}$ NE. $\frac{1}{4}$ sec. 17, T. 12 S., R. 32 E., W. M.	40	40
	Base: SW. $\frac{1}{4}$ SW. $\frac{1}{4}$ , sec. 3, T. 19 N., R. 2 E.		
7878	Selected: E. $\frac{1}{2}$ SW. $\frac{1}{4}$ , SW. $\frac{1}{4}$ SE. $\frac{1}{4}$ , NE. $\frac{1}{4}$ NE. $\frac{1}{4}$ sec. 31; W. $\frac{1}{2}$ NW. $\frac{1}{4}$ , SE. $\frac{1}{4}$ NW. $\frac{1}{4}$ , E. $\frac{1}{2}$ SW. $\frac{1}{4}$ , SE. $\frac{1}{4}$ , S. $\frac{1}{2}$ NE. $\frac{1}{4}$ sec. 32; SW. $\frac{1}{4}$ SW. $\frac{1}{4}$ sec. 34, T. 11 S., R. 32 E., W. M.	640	640
	Base: All sec. 27, T. 21 N., R. 4 E.		
8106	Selected: E. $\frac{1}{2}$ NW. $\frac{1}{4}$ sec. 26, T. 1 S., R. 39 E., W. M.	80	80
	Base: W. $\frac{1}{2}$ NW. $\frac{1}{4}$ sec. 29, T. 20 N., R. 2 E.		
8249	Selected: All sec. 25, T. 11 S., R. 32 E., W. M.	640	640
	Base: All sec. 11, T. 21 N., R. 3 E.		
8267	Selected: Lot 1, sec. 31, T. 11 S., R. 32 E.; lots 1, 2, S. $\frac{1}{2}$ NE. $\frac{1}{4}$ , S. $\frac{1}{2}$ NW. $\frac{1}{4}$ NW. $\frac{1}{4}$ SE. $\frac{1}{4}$ , SE. $\frac{1}{4}$ SE. $\frac{1}{4}$ sec. 1; W. $\frac{1}{2}$ SW. $\frac{1}{4}$ , SW. $\frac{1}{4}$ NW. $\frac{1}{4}$ sec. 2, NE. $\frac{1}{4}$ SE. $\frac{1}{4}$ sec. 4, lots 1, 2, and 4 sec. 5, T. 12 S., R. 32 E., W. M.	635.14	640
	Base: All sec. 35, T. 21 N., R. 3 E.		
8268	Selected: S. $\frac{1}{2}$ SE. $\frac{1}{4}$ sec. 27; NE. $\frac{1}{4}$ NE. $\frac{1}{4}$ , NW. $\frac{1}{4}$ NW. $\frac{1}{4}$ SE. $\frac{1}{4}$ SE. $\frac{1}{4}$ sec. 34, T. 11 S., R. 32 E.; NE. $\frac{1}{4}$ SE. $\frac{1}{4}$ sec. 1, lot 1, SE. $\frac{1}{4}$ SW. $\frac{1}{4}$ sec. 2, T. 12 S., R. 32 E., W. M.	320.18	320
	Base: E. $\frac{1}{2}$ sec. 23, T. 21 N., R. 3 E.		
8269	Selected: E. $\frac{1}{2}$ SW. $\frac{1}{4}$ sec. 3, T. 12 S., R. 29 E., S. $\frac{1}{2}$ NE. $\frac{1}{4}$ NW. $\frac{1}{4}$ SE. $\frac{1}{4}$ , SW. $\frac{1}{4}$ NW. $\frac{1}{4}$ sec. 4; SW. $\frac{1}{4}$ NW. $\frac{1}{4}$ SW. $\frac{1}{4}$ SW. $\frac{1}{4}$ sec. 5; SE. $\frac{1}{4}$ NE. $\frac{1}{4}$ NE. $\frac{1}{4}$ SW. $\frac{1}{4}$ sec. 6; NE. $\frac{1}{4}$ NW. $\frac{1}{4}$ sec. 8; NW. $\frac{1}{4}$ NE. $\frac{1}{4}$ , N. $\frac{1}{2}$ SE. $\frac{1}{4}$ sec. 11; E. $\frac{1}{2}$ SW. $\frac{1}{4}$ sec. 12, T. 12 S., R. 29 E., W. M.	640	640
	Base: All sec. 9, T. 21 N., R. 4 E.		
8270	Selected: SW. $\frac{1}{4}$ NE. $\frac{1}{4}$ sec. 11; N. $\frac{1}{2}$ NE. $\frac{1}{4}$ , SE. $\frac{1}{4}$ NE. $\frac{1}{4}$ SW. $\frac{1}{4}$ NW. $\frac{1}{4}$ , NW. $\frac{1}{4}$ SW. $\frac{1}{4}$ , SE. $\frac{1}{4}$ SW. $\frac{1}{4}$ sec. 12; E. $\frac{1}{2}$ SE. $\frac{1}{4}$ , SE. $\frac{1}{4}$ NE. $\frac{1}{4}$ , NW. $\frac{1}{4}$ NE. $\frac{1}{4}$ , NE. $\frac{1}{4}$ NW. $\frac{1}{4}$ , NW. $\frac{1}{4}$ SW. $\frac{1}{4}$ sec. 14; E. $\frac{1}{2}$ NW. $\frac{1}{4}$ , NW. $\frac{1}{4}$ NW. $\frac{1}{4}$ sec. 17, T. 12 S., R. 32 E., W. M.	640	640
	Base: All sec. 25, T. 21 N., R. 3 E.		
8286	Selected: S. $\frac{1}{2}$ NE. $\frac{1}{4}$ , N. $\frac{1}{2}$ SE. $\frac{1}{4}$ , SE. $\frac{1}{4}$ NW. $\frac{1}{4}$ sec. 2; S. $\frac{1}{2}$ NW. $\frac{1}{4}$ sec. 3, SE. $\frac{1}{4}$ SE. $\frac{1}{4}$ sec. 4; SE. $\frac{1}{4}$ sec. 6; NE. $\frac{1}{4}$ NE. $\frac{1}{4}$ sec. 11; N. $\frac{1}{2}$ NW. $\frac{1}{4}$ , NW. $\frac{1}{4}$ NE. $\frac{1}{4}$ sec. 12, T. 12 S., R. 29 E., W. M.	640	640
	Base: All sec. 21, T. 21 N., R. 4 E.		
8287	Selected: NE. $\frac{1}{4}$ SE. $\frac{1}{4}$ , SW. $\frac{1}{4}$ NE. $\frac{1}{4}$ S. $\frac{1}{2}$ NW. $\frac{1}{4}$ sec. 12, T. 12 S., R. 29 E., S. $\frac{1}{2}$ SE. $\frac{1}{4}$ SE. $\frac{1}{4}$ SW. $\frac{1}{4}$ sec. 25, S. $\frac{1}{2}$ SE. $\frac{1}{4}$ , S. $\frac{1}{2}$ SW. $\frac{1}{4}$ NW. $\frac{1}{4}$ SW. $\frac{1}{4}$ sec. 26, NE. $\frac{1}{4}$ NE. $\frac{1}{4}$ SW. $\frac{1}{4}$ NE. $\frac{1}{4}$ , SE. $\frac{1}{4}$ NW. $\frac{1}{4}$ , NW. $\frac{1}{4}$ NW. $\frac{1}{4}$ sec. 35, T. 11 S., R. 28 E., W. M.	640	640
	Base: All sec. 15, T. 21 N., R. 4 E.		
8288	Selected: SW. $\frac{1}{4}$ SE. $\frac{1}{4}$ , S. $\frac{1}{2}$ SW. $\frac{1}{4}$ sec. 33; E. $\frac{1}{2}$ NW. $\frac{1}{4}$ , SE. $\frac{1}{4}$ lots 1 and 2 E. $\frac{1}{2}$ SW. $\frac{1}{4}$ sec. 31, T. 11 S., R. 29 E., SE. $\frac{1}{4}$ NW. $\frac{1}{4}$ , SW. $\frac{1}{4}$ NE. $\frac{1}{4}$ lot 1, sec. 6, T. 12 S., R. 29 E., W. M.	643.62	640
	Base: All sec. 11, T. 20 N., R. 2 E.		
8289	Selected: Lots 1, 2 and 3, SE. $\frac{1}{4}$ NE. $\frac{1}{4}$ SE. $\frac{1}{4}$ NW. $\frac{1}{4}$ sec. 6; NE. $\frac{1}{4}$ SE. $\frac{1}{4}$ sec. 7, T. 12 S., R. 30 E.; lot 4, SE. $\frac{1}{4}$ SW. $\frac{1}{4}$ sec. 31; S. $\frac{1}{2}$ SW. $\frac{1}{4}$ sec. 32, T. 11 S., R. 30 E.; S. $\frac{1}{2}$ SE. $\frac{1}{4}$ , SE. $\frac{1}{4}$ SW. $\frac{1}{4}$ sec. 35; S. $\frac{1}{2}$ SW. $\frac{1}{4}$ sec. 34; SE. $\frac{1}{4}$ SE. $\frac{1}{4}$ sec. 33, T. 11 S., R. 29 E., W. M.	645.35	640
	Base: All sec. 25, T. 20 N., R. 1 E.		
8290	Selected: SE. $\frac{1}{4}$ SW. $\frac{1}{4}$ sec. 33, T. 11 S., R. 30 E.; lots 3 and 4, S. $\frac{1}{2}$ NW. $\frac{1}{4}$ sec. 5; SW. $\frac{1}{4}$ NE. $\frac{1}{4}$ sec. 6, T. 12 S., R. 30 E.; SE. $\frac{1}{4}$ SE. $\frac{1}{4}$ , E. $\frac{1}{2}$ SW. $\frac{1}{4}$ , SW. $\frac{1}{4}$ NW. $\frac{1}{4}$ sec. 32, T. 11 S., R. 29 E.; lot 4, sec. 1; S. $\frac{1}{2}$ NE. $\frac{1}{4}$ , N. $\frac{1}{2}$ SE. $\frac{1}{4}$ sec. 3; SE. $\frac{1}{4}$ SW. $\frac{1}{4}$ sec. 4, T. 12 S., R. 29 E., W. M.	638.74	640
	Base: All sec. 29, T. 21 N., R. 4 E.		
8291	Selected: Lot 1, S. $\frac{1}{2}$ SW. $\frac{1}{4}$ sec. 1; lots 1, 2, 3, and 4 sec. 2; lots 1, 2, 3, and 4, sec. 3; lots 1, 2, 3, and 4 sec. 4; lot 4, sec. 6, T. 12 S., R. 29 E., W. M.	640.19	640
	Base: All sec. 17, T. 21 N., R. 3 E.		
10557	Selected: S. $\frac{1}{2}$ NW. $\frac{1}{4}$ , sec. 19, T. 6 N., R. 34 E., W. M.	77.67	80
	Base: S. $\frac{1}{2}$ SE. $\frac{1}{4}$ sec. 17, T. 23 N., R. 4 E.		
10575	Selected: NE. $\frac{1}{4}$ SW. $\frac{1}{4}$ sec. 5, T. 5 N., R. 34 E., W. M.	40	40
	Base: NE. $\frac{1}{4}$ SW. $\frac{1}{4}$ sec. 23, T. 21 N., R. 2 E.		
10576	Selected: SW. $\frac{1}{4}$ NW. $\frac{1}{4}$ sec. 5, T. 5 N., R. 34 E., W. M.	40	40
	Base: SW. $\frac{1}{4}$ NE. $\frac{1}{4}$ sec. 15, T. 22 N., R. 3 E.		
11071	Selected: SW. $\frac{1}{4}$ SW. $\frac{1}{4}$ , N. $\frac{1}{2}$ SW. $\frac{1}{4}$ , SW. $\frac{1}{4}$ NW. $\frac{1}{4}$ sec. 21, T. 9 S., R. 37 E., W. M.	160	160
	Base: SE. $\frac{1}{4}$ sec. 1, T. 21 N., R. 3 E.		
11092	Selected: SE. $\frac{1}{4}$ NW. $\frac{1}{4}$ sec. 21, T. 9 S., R. 37 E., W. M.	40	40
	Base: SE. $\frac{1}{4}$ SE. $\frac{1}{4}$ sec. 11, T. 21 N., R. 2 E.		



Unrestricted selections by Robert and Edward B. Perrin, etc.—Continued.

OREGON—Continued.

No.	Location.	Selected area.	Base area.
LA GRANDE LAND DISTRICT—Continued.			
11616	Selected: SE. $\frac{1}{4}$ sec. 1, T. 10 S., R. 38 E., S. $\frac{1}{2}$ NE. $\frac{1}{4}$ , lots 1 and 2, sec. 2, T. 10 S., R. 38 E., W. M. Base: W. $\frac{1}{4}$ sec. 11, T. 21 N., R. 4 E.	Acres. 322.74	Acres. 320
11620	Selected: S. $\frac{1}{4}$ SW. $\frac{1}{4}$ , SW. $\frac{1}{4}$ SE. $\frac{1}{4}$ sec. 10; N. $\frac{1}{2}$ N. $\frac{1}{2}$ , SW. $\frac{1}{4}$ NE. $\frac{1}{4}$ sec. 15, T. 12 S., R. 29 E., W. M. Base: S. $\frac{1}{2}$ sec. 3, T. 21 N., R. 4 E.	320	320
11762	Selected: NE. $\frac{1}{4}$ sec. 7, T. 12 S., R. 32 E., N. $\frac{1}{2}$ SE. $\frac{1}{4}$ SW. $\frac{1}{4}$ SE. $\frac{1}{4}$ NE. $\frac{1}{4}$ SW. $\frac{1}{4}$ sec. 35, T. 11 S., R. 30 E., W. M. Base: S. $\frac{1}{2}$ sec. 5, T. 21 N., R. 4 E.	320	320
12738	Selected: SE. $\frac{1}{4}$ SE. $\frac{1}{4}$ sec. 6, T. 10 S., R. 37 E., W. M. Base: SW. $\frac{1}{4}$ SE. $\frac{1}{4}$ sec. 3, T. 19 N., R. 2 E.	40	40
12739	Selected: SW. $\frac{1}{4}$ SE. $\frac{1}{4}$ sec. 24, T. 11 S., R. 39 E., W. M. Base: SW. $\frac{1}{4}$ SW. $\frac{1}{4}$ sec. 11, T. 21 N., R. 2 E.	40	40
13086	Selected: SW. $\frac{1}{4}$ NW. $\frac{1}{4}$ sec. 20, T. 11 S., R. 40 E., W. M. Base: Lot 1, sec. 5, T. 21 N., R. 4 E.	40	40.04
13334	Selected: NE. $\frac{1}{4}$ SW. $\frac{1}{4}$ sec. 35, T. 1 N., R. 32 E., W. M. Base: Lot 3 sec. 3, T. 22 N., R. 2 E.	40	39.86
Total, Lagrande land district.....		12,059.16	12,047.47
LAKEVIEW LAND DISTRICT.			
8292	Selected: NW. $\frac{1}{4}$ NE. $\frac{1}{4}$ , NE. $\frac{1}{4}$ NW. $\frac{1}{4}$ sec. 12, T. 23 S., R. 10 E., W. M. Base: E. $\frac{1}{2}$ SW. $\frac{1}{4}$ sec. 19, T. 21 N., R. 1 E.	80	80
8293	Selected: SE. $\frac{1}{4}$ SE. $\frac{1}{4}$ sec. 8; SE. $\frac{1}{4}$ NE. $\frac{1}{4}$ , NE. $\frac{1}{4}$ SE. $\frac{1}{4}$ , SE. $\frac{1}{4}$ SE. $\frac{1}{4}$ sec. 17, T. 23 S., R. 11 E., W. M. Base: NW. $\frac{1}{4}$ sec. 33, T. 20 N., R. 2 E.	160	160
8294	Selected: Lots 19, 20, 21, and 22 sec. 6; lots 16 and 20, sec. 7; SW. $\frac{1}{4}$ NE. $\frac{1}{4}$ NE. $\frac{1}{4}$ SW. $\frac{1}{4}$ sec. 8, T. 23 S., R. 11 E., W. M. Base: E. $\frac{1}{2}$ sec. 7, T. 22 N., R. 2 E.	320	320
8295	Selected: W. $\frac{1}{2}$ NW. $\frac{1}{4}$ sec. 20, T. 23 S., R. 11 E., W. M. Base: E. $\frac{1}{2}$ SW. $\frac{1}{4}$ sec. 7, T. 20 N., R. 3 E.	80	80
8297	Selected: W. $\frac{1}{4}$ SE. $\frac{1}{4}$ sec. 29, T. 22 S., R. 11 E.; N. $\frac{1}{2}$ NE. $\frac{1}{4}$ , SW. $\frac{1}{4}$ NE. $\frac{1}{4}$ sec. 15; W. $\frac{1}{2}$ NW. $\frac{1}{4}$ sec. 9; NE. $\frac{1}{4}$ SW. $\frac{1}{4}$ sec. 4; NW. $\frac{1}{4}$ NE. $\frac{1}{4}$ , NE. $\frac{1}{4}$ NE. $\frac{1}{4}$ sec. 8; SW. $\frac{1}{4}$ SE. $\frac{1}{4}$ sec. 20, T. 22 S., R. 11 E., S. $\frac{1}{2}$ SE. $\frac{1}{4}$ sec. 5, T. 23 S., R. 11 E., lots 16, 17, and 19, sec. 18, T. 23 S., R. 11 E., W. M. Base: All sec. 29, T. 21 N., R. 3 E.	640	640
8127	Selected: N. $\frac{1}{4}$ sec. 8; S. $\frac{1}{2}$ sec. 5, T. 37 S., R. 19 E., W. M. Base: All sec. 11, T. 22 N., R. 1 E.	640	640
8128	Selected: Lots 2, 3, and 4, SW. $\frac{1}{4}$ NE. $\frac{1}{4}$ , S. $\frac{1}{2}$ NW. $\frac{1}{4}$ sec. 5; lots 1, 2, 3, 4, and 5, S. $\frac{1}{2}$ NE. $\frac{1}{4}$ , SE. $\frac{1}{4}$ NW. $\frac{1}{4}$ , E. $\frac{1}{2}$ SW. $\frac{1}{4}$ sec. 6, T. 37 S., R. 19 E., W. M. Base: All sec. 7, T. 22 N., R. 1 E.	534.87	640
8129	Selected: E. $\frac{1}{2}$ E. $\frac{1}{2}$ , W. $\frac{1}{2}$ sec. 7; SE. $\frac{1}{4}$ sec. 6, T. 37 S., R. 19 E. Base: All sec. 9, T. 22 N., R. 1 E.	640	640
8131	Selected: E. $\frac{1}{2}$ SE. $\frac{1}{4}$ , NW. $\frac{1}{4}$ SE. $\frac{1}{4}$ NE. $\frac{1}{4}$ SW. $\frac{1}{4}$ , W. $\frac{1}{2}$ SW. $\frac{1}{4}$ sec. 8; NE. $\frac{1}{4}$ , E. $\frac{1}{2}$ NW. $\frac{1}{4}$ , E. $\frac{1}{2}$ SW. $\frac{1}{4}$ , W. $\frac{1}{2}$ SE. $\frac{1}{4}$ sec. 18, T. 37 S., R. 19 E., W. M. Base: All sec. 15, T. 22 N., R. 1 E.	640	640
8133	Selected: SW. $\frac{1}{4}$ sec. 9; W. $\frac{1}{2}$ NW. $\frac{1}{4}$ , SW. $\frac{1}{4}$ sec. 15; NE. $\frac{1}{4}$ sec. 21; W. $\frac{1}{2}$ NW. $\frac{1}{4}$ sec. 22, T. 37 S., R. 19 E., W. M. Base: All sec. 13, T. 22 N., R. 1 E.	640	640
9136	Selected: S. $\frac{1}{2}$ SW. $\frac{1}{4}$ sec. 2, T. 35 S., R. 46 E., W. M. Base: S. $\frac{1}{2}$ NW. $\frac{1}{4}$ sec. 3, T. 21 N., R. 4 E.	80	80
9137	Selected: SE. $\frac{1}{4}$ SE. $\frac{1}{4}$ sec. 9, T. 35 S., R. 46 E., W. M. Base: SW. $\frac{1}{4}$ NW. $\frac{1}{4}$ sec. 11, T. 21 N., R. 2 E.	40	40
9138	Selected: N. $\frac{1}{4}$ NW. $\frac{1}{4}$ sec. 21, T. 35 S., R. 46 E., W. M. Base: N. $\frac{1}{2}$ SE. $\frac{1}{4}$ sec. 7, T. 22 N., R. 3 E.	80	80
9139	Selected: NW. $\frac{1}{4}$ NE. $\frac{1}{4}$ sec. 11, T. 35 S., R. 46 E., W. M. Base: Lot 3, sec. 3, T. 22 N., R. 1 E.	40	39.87
9140	Selected: NE. $\frac{1}{4}$ NW. $\frac{1}{4}$ sec. 11, T. 35 S., R. 46 E., W. M. Base: Lot 3, sec. 7, T. 22 N., R. 1 E.	40	37.18
9141	Selected: E. $\frac{1}{2}$ NE. $\frac{1}{4}$ sec. 20, T. 35 S., R. 46 E., W. M. Base: S. $\frac{1}{2}$ NE. $\frac{1}{4}$ sec. 3, T. 22 N., R. 1 E.	80	80
10957	Selected: NE. $\frac{1}{4}$ NW. $\frac{1}{4}$ sec. 10, T. 35 S., R. 45 E., W. M. Base: Lot 1 of sec. 3, T. 21 N., R. 4 E.	40	39.80
10958	Selected: SW. $\frac{1}{4}$ NW. $\frac{1}{4}$ sec. 10, T. 35 S., R. 45 E., W. M. Base: Lot 1 of sec. 31, T. 21 N., R. 3 E.	40	39.81
Total, Lakeview land district.....		4,914.87	4,916.66
OREGON CITY LAND DISTRICT.			
7836	Selected: E. $\frac{1}{2}$ NW. $\frac{1}{4}$ sec. 24, T. 2 S., R. 6 E., W. M. Base: N. $\frac{1}{2}$ SW. $\frac{1}{4}$ sec. 33, T. 21 N., R. 1 E.	80	80
7991	Selected: SW. $\frac{1}{4}$ SE. $\frac{1}{4}$ sec. 33, T. 8 N., R. 7 W., W. M. Base: Lot 3, sec. 3, T. 19 N., R. 2 E.	40	40
8494	Selected: Lots 1, 2, 5, 6, sec. 19, T. 8 S., R. 8 W., W. M. Base: SE. $\frac{1}{4}$ sec. 19, T. 22 N., R. 4 E.	160	160

Unrestricted selections by Robert and Edward B. Perrin, etc.—Continued.

## OREGON—Continued.

No.	Location.	Selected area.	Base area.
OREGON CITY LAND DISTRICT—Continued.			
		<i>Acres.</i>	<i>Acres.</i>
9059	Selected: E. $\frac{1}{2}$ NE. $\frac{1}{4}$ sec. 22, T. 9 S., R. 7 W., W. M. Base: N. $\frac{1}{2}$ SE. $\frac{1}{4}$ sec. 29, T. 23 N., R. 4 E.	80	80
9060	Selected: NW. $\frac{1}{4}$ sec. 14, T. 9 S., R. 7 W., W. M. Base: SE. $\frac{1}{4}$ sec. 19, T. 22 N., R. 3 E.	160	160
9062	Selected: W. $\frac{1}{2}$ NE. $\frac{1}{4}$ sec. 22, T. 9 S., R. 7 W., W. M. Base: N. $\frac{1}{2}$ SE. $\frac{1}{4}$ sec. 23, T. 23 N., R. 4 E.	80	80
9063	Selected: SW. $\frac{1}{4}$ sec. 14, T. 9 S., R. 7 W., W. M. Base: NE. $\frac{1}{4}$ sec. 17, T. 21 S., R. 2 E.	160	160
9209	Selected: SW. $\frac{1}{4}$ SW. $\frac{1}{4}$ sec. 20, T. 10 S., R. 5 W., W. M. Base: SW. $\frac{1}{4}$ SW. $\frac{1}{4}$ sec. 1, T. 23 N., R. 3 E.	40	40
9210	Selected: SW. $\frac{1}{4}$ SE. $\frac{1}{4}$ sec. 20, T. 10 S., R. 5 W., W. M. Base: SE. $\frac{1}{4}$ SE. $\frac{1}{4}$ sec. 1, T. 23 N., R. 3 E.	40	40
9211	Selected: SE. $\frac{1}{4}$ SW. $\frac{1}{4}$ sec. 20, T. 10 S., R. 5 W., W. M. Base: NW. $\frac{1}{4}$ SE. $\frac{1}{4}$ sec. 1, T. 23 N., R. 4 E.	40	40
9218	Selected: NE. $\frac{1}{4}$ SE. $\frac{1}{4}$ sec. 8, T. 6 N., R. 6 W., W. M. Base: NW. $\frac{1}{4}$ SE. $\frac{1}{4}$ sec. 27, T. 23 N., R. 3 E.	40	40
9220	Selected: NE. $\frac{1}{4}$ sec. 30, T. 10 S., R. 5 W., W. M. Base: NE. $\frac{1}{4}$ sec. 19, T. 22 N., R. 4 E.	160	160
9221	Selected: NE. $\frac{1}{4}$ SW. $\frac{1}{4}$ sec. 28, T. 8 S., R. 8 W.; NE. $\frac{1}{4}$ NW. $\frac{1}{4}$ , N. $\frac{1}{2}$ SE. $\frac{1}{4}$ sec. 30, T. 10 S., R. 5 W., W. M. Base: NE. $\frac{1}{4}$ sec. 35, T. 23 N., R. 3 E.	160	160
9255	Selected: SW. $\frac{1}{4}$ SE. $\frac{1}{4}$ sec. 18; E. $\frac{1}{2}$ NW. $\frac{1}{4}$ , E. $\frac{1}{2}$ SW. $\frac{1}{4}$ , lots 1, 2, 3, and 4, sec. 19, T. 4 N., R. 3 W., W. M. Base: E. $\frac{1}{2}$ sec. 31, T. 22 N., R. 4 E.	332.20	320
9256	Selected: N. $\frac{1}{2}$ SE. $\frac{1}{4}$ , SE. $\frac{1}{4}$ SE. $\frac{1}{4}$ sec. 18, T. 4 N., R. 3 W., W. M. Base: NW. $\frac{1}{4}$ SW. $\frac{1}{4}$ sec. 3, T. 23 N., R. 3 E.; SW. $\frac{1}{4}$ SW. $\frac{1}{4}$ sec. 1, T. 23 N., R. 4 E.; NE. $\frac{1}{4}$ NE. $\frac{1}{4}$ sec. 7, T. 23 N., R. 4 E.	120	120
9257	Selected: NE. $\frac{1}{4}$ SE. $\frac{1}{4}$ sec. 1, T. 2 N., R. 6 W., W. M. Base: SE. $\frac{1}{4}$ NW. $\frac{1}{4}$ sec. 27, T. 23 N., R. 3 E.	40	40
9258	Selected: SE. $\frac{1}{4}$ SE. $\frac{1}{4}$ sec. 1, T. 2 N., R. 6 W., W. M. Base: SE. $\frac{1}{4}$ NE. $\frac{1}{4}$ sec. 27, T. 23 N., R. 3 E.	40	40
9259	Selected: SW. $\frac{1}{4}$ SE. $\frac{1}{4}$ sec. 1, T. 2 N., R. 6 W. Base: SE. $\frac{1}{4}$ SW. $\frac{1}{4}$ sec. 27, T. 23 N., R. 3 W.	40	40
10476	Selected: NE. $\frac{1}{4}$ SW. $\frac{1}{4}$ sec. 4, T. 3 N., R. 10 W., W. M. Base: SW. $\frac{1}{4}$ SE. $\frac{1}{4}$ sec. 7, T. 23 N., R. 4 E.	40	40
10481	Selected: SW. $\frac{1}{4}$ SE. $\frac{1}{4}$ sec. 5; NW. $\frac{1}{4}$ NE. $\frac{1}{4}$ sec. 8, T. 3 N., R. 10 W., W. M. Base: S. $\frac{1}{4}$ NE. $\frac{1}{4}$ sec. 21, T. 21 N., R. 2 E.	80	80
10482	Selected: SE. $\frac{1}{4}$ NW. $\frac{1}{4}$ sec. 2, T. 3 N., R. 3 W., W. M. Base: SW. $\frac{1}{4}$ NW. $\frac{1}{4}$ sec. 27, T. 23 N., R. 3 E.	40	40
10483	Selected: SE. $\frac{1}{4}$ SW. $\frac{1}{4}$ sec. 5; NW. $\frac{1}{4}$ NW. $\frac{1}{4}$ , S. $\frac{1}{4}$ NW. $\frac{1}{4}$ , NW. $\frac{1}{4}$ SW. $\frac{1}{4}$ , SE. $\frac{1}{4}$ SW. $\frac{1}{4}$ sec. 8; NW. $\frac{1}{4}$ NW. $\frac{1}{4}$ sec. 17; NW. $\frac{1}{4}$ NE. $\frac{1}{4}$ sec. 18, T. 3 N., R. 10 W., W. M. Base: W. $\frac{1}{2}$ sec. 27, T. 22 N., R. 4 E.	320	320
10485	Selected: NE. $\frac{1}{4}$ NE. $\frac{1}{4}$ sec. 8, T. 3 N., R. 10 W., W. M. Base: NE. $\frac{1}{4}$ SE. $\frac{1}{4}$ sec. 3, T. 23 N., R. 3 E.	40	40
10486	Selected: NW. $\frac{1}{4}$ SW. $\frac{1}{4}$ sec. 4, T. 3 N., R. 10 W., W. M. Base: NE. $\frac{1}{4}$ SW. $\frac{1}{4}$ sec. 7, T. 23 N., R. 4 E.	40	40
10488	Selected: NE. $\frac{1}{4}$ NE. $\frac{1}{4}$ sec. 18, T. 3 N., R. 10 W., W. M. Base: SE. $\frac{1}{4}$ SW. $\frac{1}{4}$ sec. 3, T. 23 N., R. 3 E.	40	40
10801	Selected: Lots 2 and 3 sec. 9, T. 6 N., R. 10 W.; lot 4 sec. 13, T. 3 N., R. 9 W., W. M. Base: Lot 3 of sec. 5, T. 21 N., R. 3 E.	51.26	39.98
11901	Selected: NE. $\frac{1}{4}$ NE. $\frac{1}{4}$ sec. 21, T. 7 N., R. 6 W., W. M. Base: NE. $\frac{1}{4}$ SW. $\frac{1}{4}$ sec. 27, T. 23 N., R. 3 E.	40	40
12291	Selected: Lot 1 of sec. 18, T. 2 N., R. 8 W., W. M. Base: SE. $\frac{1}{4}$ SE. $\frac{1}{4}$ sec. 5, T. 23 N., R. 4 E.	42.85	40
12632	Selected: S. $\frac{1}{4}$ NW. $\frac{1}{4}$ sec. 5; lots 3 and 4, sec. 4, T. 3 N., R. 8 W., W. M. Base: SE. $\frac{1}{4}$ NW. $\frac{1}{4}$ , N. $\frac{1}{2}$ SE. $\frac{1}{4}$ sec. 1, T. 21 N., R. 2 E.; NW. $\frac{1}{4}$ NE. $\frac{1}{4}$ sec. 33, T. 21 N., R. 1 E.	162.63	160
12817	Selected: S. $\frac{1}{4}$ SW. $\frac{1}{4}$ sec. 4; S. $\frac{1}{4}$ SE. $\frac{1}{4}$ sec. 5; T. 3 N., R. 8 W., W. M. Base: SE. $\frac{1}{4}$ NE. $\frac{1}{4}$ , NE. $\frac{1}{4}$ SW. $\frac{1}{4}$ sec. 3; SW. $\frac{1}{4}$ SW. $\frac{1}{4}$ sec. 5; SE. $\frac{1}{4}$ SE. $\frac{1}{4}$ sec. 7, T. 23 N., R. 4 E.	160	160
Total, Oregon City land district.....		2,868.94	2,839.98
ROSEBURG LAND DISTRICT.			
8525	Selected: SE. $\frac{1}{4}$ NE. $\frac{1}{4}$ , E. $\frac{1}{2}$ SE. $\frac{1}{4}$ sec. 2; SW. $\frac{1}{4}$ SE. $\frac{1}{4}$ , NE. $\frac{1}{4}$ sec. 15; NE. $\frac{1}{4}$ SW. $\frac{1}{4}$ sec. 22, T. 39 S., R. 14 W., W. M. Base: All sec. 27, T. 23 N., R. 3 E.	640	640
8526	Selected: Lot 1, SE. $\frac{1}{4}$ SE. $\frac{1}{4}$ sec. 1; S. $\frac{1}{2}$ NW. $\frac{1}{4}$ ; SW. $\frac{1}{4}$ sec. 11, E. $\frac{1}{2}$ E. $\frac{1}{2}$ sec. 12; E. $\frac{1}{2}$ E. $\frac{1}{2}$ sec. 13, T. 39 S., R. 14 W., W. M. Base: All sec. 33, T. 23 N., R. 3 E.	639.38	640
8527	Selected: SW. $\frac{1}{4}$ sec. 35, T. 38 S., R. 14 W.; W. $\frac{1}{2}$ SW. $\frac{1}{4}$ sec. 14; lots 2, 3, 4, 5, 7, 8, and 9, SW. $\frac{1}{4}$ NW. $\frac{1}{4}$ , SW. $\frac{1}{4}$ SW. $\frac{1}{4}$ sec. 15; lot 4, sec. 3; T. 39 S., R. 14 W., W. M. Base: All sec. 15, T. 23 N., R. 3 E.	640.51	640

Unrestricted selections by Robert and Edward B. Perrin, etc.—Continued.

OREGON—Continued.

No.	Location.	Selected area.	Base area.
ROSEBURG LAND DISTRICT—Continued.			
8528	Selected: E. $\frac{1}{2}$ NW. $\frac{1}{4}$ , W. $\frac{1}{2}$ NE. $\frac{1}{4}$ , NE. $\frac{1}{4}$ NE. $\frac{1}{4}$ sec. 14; SW. $\frac{1}{4}$ NE. $\frac{1}{4}$ sec. 24; E. $\frac{1}{2}$ SE. $\frac{1}{4}$ sec. 25; W. $\frac{1}{2}$ NW. $\frac{1}{4}$ , NW. $\frac{1}{4}$ SW. $\frac{1}{4}$ sec. 26; N. $\frac{1}{2}$ NW. $\frac{1}{4}$ sec. 27; E. $\frac{1}{2}$ NW. $\frac{1}{4}$ , SW. $\frac{1}{4}$ NW. $\frac{1}{4}$ sec. 22, T. 39 S., R. 14 W., W. M.	Acres. 640	Acres. 640
	Base: All sec. 29, T. 22 N., R. 3 E.		
8748	Selected: E. $\frac{1}{2}$ SE. $\frac{1}{4}$ sec. 34, T. 38 S., R. 4 E., W. M.	80	80
	Base: N. $\frac{1}{2}$ NW. $\frac{1}{4}$ sec. 21, T. 21 N., R. 2 E.		
8833	Selected: SE. $\frac{1}{4}$ sec. 22, T. 39 S., R. 14 W., W. M.	160	160
	Base: NE. $\frac{1}{2}$ sec. 19, T. 21 N., R. 2 E.		
8835	Selected: E. $\frac{1}{2}$ SE. $\frac{1}{4}$ sec. 28; W. $\frac{1}{2}$ SW. $\frac{1}{4}$ sec. 27, T. 33 S., R. 3 E., W. M.	160	160
	Base: SE. $\frac{1}{4}$ sec. 1, T. 20 N., R. $\frac{3}{2}$ E.		
8949	Selected: Lot 2 of sec. 31, T. 24 S., R. 10 W., W. M.	40	37.04
	Base: Lot 4 of sec. 7, T. 23 N., R. 4 E.		
9119	Selected: SW. $\frac{1}{4}$ sec. 26, T. 15 S., R. 3 E., W. M.	160	
	Base: SW. $\frac{1}{4}$ NE. $\frac{1}{4}$ , SE. $\frac{1}{4}$ NE. $\frac{1}{4}$ , NW. $\frac{1}{4}$ SE. $\frac{1}{4}$ , SW. $\frac{1}{4}$ SE. $\frac{1}{4}$ sec. 1, T. 23 N., R. 3 E.		160
10206	Selected: Lot 14, sec. 12, T. 40 S., R. 13 W., W. M.	41.72	40
	Base: NE. $\frac{1}{2}$ SE. $\frac{1}{4}$ sec. 1, T. 23 N., R. 4 E.		
10401	Selected: Lots 3 and 4, sec. 30, T. 30 S., R. 9 W., W. M.	87.16	80
	Base: N. $\frac{1}{2}$ SW. $\frac{1}{4}$ sec. 21, T. 21 N., R. 2 E.		
10633	Selected: SW. $\frac{1}{4}$ SE. $\frac{1}{4}$ , SE. $\frac{1}{4}$ SW. $\frac{1}{4}$ sec. 6, T. 14 S., R. 2 E., W. M.	80	80
	Base: E. $\frac{1}{2}$ SW. $\frac{1}{4}$ sec. 19, T. 22 N., R. 2 E.		
10645	Selected: Lots 6 and 7, sec. 6, T. 14 S., R. 2 E., W. M.	79.81	80
	Base: N. $\frac{1}{2}$ NW. $\frac{1}{4}$ sec. 35, T. 21 N., R. 2 E.		
10781	Selected: SE. $\frac{1}{4}$ SW. $\frac{1}{4}$ sec. 17, T. 31 S., R. 13 W., W. M.	40	40
	Base: NE. $\frac{1}{2}$ SW. $\frac{1}{4}$ sec. 5, T. 23 N., R. 4 E.		
10805	Selected: S. $\frac{1}{2}$ SE. $\frac{1}{4}$ sec. 4, T. 29 S., R. 10 W., W. M.	80	80
	Base: S. $\frac{1}{2}$ NE. $\frac{1}{4}$ sec. 35, T. 21 N., R. 2 E.		
10806	Selected: N. $\frac{1}{2}$ SE. $\frac{1}{4}$ sec. 4, T. 29 S., R. 10 W., W. M.	80	80
	Base: N. $\frac{1}{2}$ SW. $\frac{1}{4}$ sec. 35, T. 21 N., R. 2 E.		
10907	Selected: SE. $\frac{1}{4}$ NE. $\frac{1}{4}$ sec. 2, T. 27 S., R. 9 W., W. M.	40	40
	Base: SW. $\frac{1}{4}$ SE. $\frac{1}{4}$ sec. 5, T. 23 N., R. 4 E.		
10983	Selected: E. $\frac{1}{2}$ SE. $\frac{1}{4}$ sec. 28, T. 40 S., R. 4 E., W. M.	80	80
	Base: N. $\frac{1}{2}$ NE. $\frac{1}{4}$ sec. 35, T. 21 N., R. 2 E.		
10992	Selected: W. $\frac{1}{2}$ NE. $\frac{1}{4}$ sec. 12, T. 14 S., R. 12 W., W. M.	80	80
	Base: S. $\frac{1}{2}$ NW. $\frac{1}{4}$ sec. 1, T. 21 N., R. 3 E.		
11121	Selected: E. $\frac{1}{2}$ NW. $\frac{1}{4}$ , NW. $\frac{1}{4}$ NE. $\frac{1}{4}$ , NE. $\frac{1}{4}$ SW. $\frac{1}{4}$ sec. 20, T. 31 S., R. 13 W., W. M.	160	160
	Base: N. $\frac{1}{2}$ SE. $\frac{1}{4}$ sec. 35; N. $\frac{1}{2}$ NW. $\frac{1}{4}$ sec. 27, T. 21 N., R. 2 E.		
5094	Selected: W. $\frac{1}{2}$ NW. $\frac{1}{4}$ sec. 12, T. 31 S., R. 13 W., W. M.	80	80
	Base: W. $\frac{1}{2}$ NW. $\frac{1}{4}$ sec. 23, T. 22 N., R. 1 E.		
5096	Selected: E. $\frac{1}{2}$ NW. $\frac{1}{4}$ sec. 12, T. 31 S., R. 13 W., W. M.	80	80
	Base: S. $\frac{1}{2}$ NE. $\frac{1}{4}$ sec. 3, T. 22 N., R. 2 E.		
11291	Selected: SE. $\frac{1}{4}$ SW. $\frac{1}{4}$ sec. 20; NW. $\frac{1}{4}$ NE. $\frac{1}{4}$ sec. 30, T. 31 S., R. 13 W., W. M.	80	80
	Base: S. $\frac{1}{2}$ SW. $\frac{1}{4}$ sec. 35, T. 21 N., R. 2 E.		
11361	Selected: NE. $\frac{1}{4}$ NW. $\frac{1}{4}$ sec. 14, T. 30 S., R. 10 W., W. M.	40	39.77
	Base: Lot 3, sec. 3, T. 21 N., R. 4 E.		
11467	Selected: NE. $\frac{1}{4}$ NE. $\frac{1}{4}$ , SW. $\frac{1}{4}$ SE. $\frac{1}{4}$ sec. 8, T. 21 S., R. 11 W., W. M.	80	80
	Base: S. $\frac{1}{2}$ NW. $\frac{1}{4}$ sec. 35, T. 21 N., R. 2 E.		
11468	Selected: SW. $\frac{1}{4}$ sec. 33, T. 20 S., R. 11 W., W. M.	160	160
	Base: S. $\frac{1}{2}$ NE. $\frac{1}{4}$ , N. $\frac{1}{2}$ SW. $\frac{1}{4}$ sec. 27, T. 21 N., R. 2 E.		
11521	Selected: W. $\frac{1}{2}$ SE. $\frac{1}{4}$ sec. 19, T. 22 S., R. 12 W., W. M.	80	80
	Base: N. $\frac{1}{2}$ NE. $\frac{1}{4}$ sec. 27, T. 21 N., R. 2 E.		
11522	Selected: Lots 3 and 4, sec. 26, T. 30 S., R. 9 W., W. M.	80.81	80
	Base: S. $\frac{1}{2}$ SW. $\frac{1}{4}$ sec. 27, T. 21 N., R. 2 E.		
11523	Selected: SE. $\frac{1}{4}$ NW. $\frac{1}{4}$ sec. 26, T. 30 S., R. 9 W., W. M.	40	39.79
	Base: Lot 2, sec. 3, T. 21 N., R. 4 E.		
11524	Selected: SE. $\frac{1}{4}$ sec. 6, T. 21 S., R. 11 W., W. M.	160	160
	Base: S. $\frac{1}{2}$ NW. $\frac{1}{4}$ , S. $\frac{1}{2}$ SE. $\frac{1}{4}$ sec. 27, T. 21 N., R. 2 E.		
11525	Selected: S. $\frac{1}{2}$ sec. 32, T. 20 S., R. 11 W., W. M.	320	320
	Base: E. $\frac{1}{2}$ sec. 31, T. 23 N., R. 3 E.		
11599	Selected: NW. $\frac{1}{4}$ SW. $\frac{1}{4}$ sec. 12, T. 14 S., R. 12 W., W. M.	40	39.74
	Base: Lot 4 of sec. 1, T. 21 N., R. 4 E.		
11629	Selected: W. $\frac{1}{2}$ NE. $\frac{1}{4}$ sec. 12, T. 25 S., R. 11 W., W. M.	80	80
	Base: S. $\frac{1}{2}$ NE. $\frac{1}{4}$ sec. 5, T. 21 N., R. 3 E.		
11644	Selected: SE. $\frac{1}{4}$ NW. $\frac{1}{4}$ sec. 34, T. 31 S., R. 13 W., W. M.	40	40
	Base: SE. $\frac{1}{4}$ SE. $\frac{1}{4}$ sec. 3, T. 23 N., R. 4 E.		
11645	Selected: Lot 4 of sec. 1; NE. $\frac{1}{4}$ NE. $\frac{1}{4}$ sec. 11, T. 25 S., R. 11 W., W. M.	78.90	80
	Base: N. $\frac{1}{2}$ SE. $\frac{1}{4}$ sec. 27, T. 21 N., R. 2 E.		
11681	Selected: N. $\frac{1}{2}$ sec. 28, T. 14 S., R. 2 E., W. M.	320	320
	Base: W. $\frac{1}{2}$ sec. 17, T. 22 N., R. 3 E.		
11836	Selected: Lot 2 of sec. 22, T. 25 S., R. 11 W., W. M.	39.48	37.65
	Base: Lot 3 of sec. 7, T. 22 N., R. 2 E.		
12283	Selected: Lot 3 of sec. 26; lot 4 of sec. 35, T. 33 S., R. 15 W., W. M.	44.80	39.63
	Base: Lot 1 of sec. 19, T. 21 N., R. 3 E.		
Total, Roseburg land district		5,853.07	5,833.62

Unrestricted selections by Robert and Edward B. Perrin, etc.—Continued.

## OREGON—Continued.

No.	Location.	Selected area.	Base area.
THE DALLES LAND DISTRICT.			
		<i>Acres.</i>	<i>Acres.</i>
8032	Selected: SW $\frac{1}{4}$ sec. 3, T. 13 S., R. 10 E., W. M.	160	
	Base: SE $\frac{1}{4}$ sec. 9, T. 20 N., R. 3 E.		160
8194	Selected: SE $\frac{1}{4}$ SW $\frac{1}{4}$ sec. 1, T. 1 N., R. 9 E., W. M.	40	
	Base: NE $\frac{1}{4}$ SW $\frac{1}{4}$ sec. 3, T. 19 N., R. 2 E.		40
8263	Selected: SW $\frac{1}{4}$ SW $\frac{1}{4}$ sec. 29, T. 1 N., R. 9 E., W. M.	40	
	Base: NW $\frac{1}{4}$ SW $\frac{1}{4}$ sec. 3, T. 23 N., R. 4 E.		40
8264	Selected: SE $\frac{1}{4}$ SW $\frac{1}{4}$ sec. 29, T. 1 N., R. 9 E., W. M.	40	
	Base: NE $\frac{1}{4}$ SE $\frac{1}{4}$ sec. 3, T. 19 N., R. 2 E.		40
8398	Selected: SW $\frac{1}{4}$ SW $\frac{1}{4}$ sec. 14, T. 6 S., R. 12 E., W. M.	40	
	Base: SW $\frac{1}{4}$ NE $\frac{1}{4}$ sec. 1, T. 23 N., R. 4 E.		40
8399	Selected: S $\frac{1}{2}$ SE $\frac{1}{4}$ sec. 35, T. 5 S., R. 12 E., W. M.	80	
	Base: S $\frac{1}{2}$ SW $\frac{1}{4}$ sec. 25, T. 23 N., R. 3 E.		80
8400	Selected: NW $\frac{1}{4}$ SW $\frac{1}{4}$ sec. 24; NW $\frac{1}{4}$ NE $\frac{1}{4}$ sec. 26, T. 6 S., R. 13 E.; NW $\frac{1}{4}$ NE $\frac{1}{4}$ sec. 14, T. 6 S., R. 12 E., W. M.	160	
	Base: SW $\frac{1}{4}$ sec. 23, T. 23 N., R. 3 E.		160
8472	Selected: N $\frac{1}{2}$ NW $\frac{1}{4}$ sec. 27, T. 4 S., R. 14 E., W. M.	80	
	Base: S $\frac{1}{2}$ NE $\frac{1}{4}$ sec. 1, T. 20 N., R. 3 E.		80
8500	Selected: Lots 3 and 4, sec. 13, T. 1 S., R. 15 E., W. M.	47.49	
	Base: SE $\frac{1}{4}$ NW $\frac{1}{4}$ sec. 1, T. 23 N., R. 4 E.		40
8505	Selected: Lots 1 and 3 of sec. 20, T. 9 S., R. 13 E., W. M.	44.29	
	Base: SW $\frac{1}{4}$ NE $\frac{1}{4}$ sec. 7, T. 23 N., R. 4 E.		40
8567	Selected: S $\frac{1}{2}$ SE $\frac{1}{4}$ sec. 19, T. 5 S., R. 12 E., W. M.	80	
	Base: N $\frac{1}{2}$ NW $\frac{1}{4}$ sec. 23, T. 23 N., R. 4 E.		80
8629	Selected: N $\frac{1}{2}$ SW $\frac{1}{4}$ sec. 33, T. 2 N., R. 21 E., W. M.	80	
	Base: W $\frac{1}{2}$ SE $\frac{1}{4}$ sec. 13, T. 21 N., R. 4 E.		80
8630	Selected: NW $\frac{1}{4}$ SE $\frac{1}{4}$ sec. 33, T. 2 N., R. 21 E., W. M.	40	
	Base: NW $\frac{1}{4}$ NE $\frac{1}{4}$ sec. 11, T. 21 N., R. 2 E.		40
8686	Selected: NE $\frac{1}{4}$ NE $\frac{1}{4}$ sec. 25, T. 5 S., R. 14 E.; SE $\frac{1}{4}$ NW $\frac{1}{4}$ sec. 19, T. 5 S., R. 15 E., W. M.	80	
	Base: N $\frac{1}{2}$ SE $\frac{1}{4}$ sec. 25, T. 23 N., R. 3 E.		80
8689	Selected: SE $\frac{1}{4}$ sec. 4, T. 11 S., R. 13 E., W. M.	160	
	Base: NW $\frac{1}{4}$ sec. 11, T. 21 N., R. 1 E.		160
8690	Selected: Lots 4 and 5, sec. 15, T. 6 S., R. 12 E., W. M.	39.71	
	Base: SE $\frac{1}{4}$ SW $\frac{1}{4}$ sec. 1, T. 23 N., R. 3 E.		40
8691	Selected: SE $\frac{1}{4}$ sec. 11, T. 10 S., R. 13 E., W. M.	160	
	Base: NE $\frac{1}{4}$ sec. 25, T. 21 N., R. 2 E.		160
8763	Selected: NE $\frac{1}{4}$ SE $\frac{1}{4}$ sec. 23; N $\frac{1}{2}$ SW $\frac{1}{4}$ , NW $\frac{1}{4}$ SE $\frac{1}{4}$ sec. 24, T. 3 S., R. 13 E.	160	
	Base: NW $\frac{1}{4}$ sec. 17, T. 21 N., R. 2 E.		160
8764	Selected: SE $\frac{1}{4}$ NE $\frac{1}{4}$ sec. 26, T. 10 S., R. 16 E., W. M.	40	
	Base: NE $\frac{1}{4}$ SW $\frac{1}{4}$ sec. 1, T. 23 N., R. 4 E.		40
8769	Selected: NW $\frac{1}{4}$ SW $\frac{1}{4}$ sec. 5, T. 5 S., R. 16 E., W. M.	40	
	Base: NW $\frac{1}{4}$ SE $\frac{1}{4}$ sec. 7, T. 23 N., R. 4 E.		40
8800	Selected: Lot 1, NE $\frac{1}{4}$ NW $\frac{1}{4}$ , N $\frac{1}{2}$ NE $\frac{1}{4}$ , sec. 7, T. 5 S., R. 16 E., W. M.	162.93	
	Base: NE $\frac{1}{4}$ sec. 27, T. 22 N., R. 4 E.		160
8801	Selected: NW $\frac{1}{4}$ NW $\frac{1}{4}$ , SW $\frac{1}{4}$ SW $\frac{1}{4}$ sec. 6, T. 5 S., R. 16 E., W. M.	86.99	
	Base: S $\frac{1}{2}$ SW $\frac{1}{4}$ sec. 11, T. 23 N., R. 4 E.		80
8899	Selected: SE $\frac{1}{4}$ SW $\frac{1}{4}$ sec. 34, T. 10 S., R. 14 E., W. M.	40	
	Base: NE $\frac{1}{4}$ NW $\frac{1}{4}$ sec. 7, T. 23 N., R. 4 E.		40
9002	Selected: N $\frac{1}{2}$ NW $\frac{1}{4}$ sec. 17, T. 14 S., R. 10 E., W. M.	80	
	Base: S $\frac{1}{2}$ NW $\frac{1}{4}$ sec. 3, T. 22 N., R. 1 E.		80
9003	Selected: NW $\frac{1}{4}$ SW $\frac{1}{4}$ sec. 19, T. 11 S., R. 20 E., W. M.	40.86	
	Base: NE $\frac{1}{4}$ SE $\frac{1}{4}$ sec. 3, T. 23 N., R. 4 E.		40
9004	Selected: SE $\frac{1}{4}$ SE $\frac{1}{4}$ sec. 12, T. 11 S., R. 15 E., W. M.	40	
	Base: NW $\frac{1}{4}$ SW $\frac{1}{4}$ sec. 27, T. 23 N., R. 3 E.		40
9050	Selected: NE $\frac{1}{4}$ SE $\frac{1}{4}$ sec. 27, T. 4 S., R. 14 E., W. M.	40	
	Base: SE $\frac{1}{4}$ NW $\frac{1}{4}$ sec. 7, T. 23 N., R. 4 E.		40
9102	Selected: Lot 4 of sec. 18, T. 1 N., R. 25 E., W. M.	57.21	
	Base: SW $\frac{1}{4}$ NE $\frac{1}{4}$ sec. 5, T. 23 N., R. 4 E.		40
9195	Selected: SE $\frac{1}{4}$ NW $\frac{1}{4}$ sec. 1, T. 12 S., R. 16 E., W. M.	40	
	Base: NE $\frac{1}{4}$ SE $\frac{1}{4}$ sec. 13, T. 21 N., R. 1 E.		40
9196	Selected: NW $\frac{1}{4}$ sec. 1, T. 12 S., R. 16 E., W. M.	160.60	
	Base: NE $\frac{1}{4}$ SE $\frac{1}{4}$ , SW $\frac{1}{4}$ SE $\frac{1}{4}$ sec. 13, T. 21 N., R. 1 E.; S $\frac{1}{2}$ NW $\frac{1}{4}$ sec. 9, T. 23 N., R. 4 E.		160
9197	Selected: SW $\frac{1}{4}$ NW $\frac{1}{4}$ sec. 1, T. 12 S., R. 16 E., W. M.	40	
	Base: SW $\frac{1}{4}$ SE $\frac{1}{4}$ sec. 13, T. 21 N., R. 1 E.		40
9213	Selected: SW $\frac{1}{4}$ sec. 12, T. 2 N., R. 20 E.; SW $\frac{1}{4}$ sec. 4, T. 1 N., R. 21 E.	320	
	Base: N $\frac{1}{2}$ sec. 25, T. 22 N., R. 4 E.		320
9263	Selected: SE $\frac{1}{4}$ SW $\frac{1}{4}$ sec. 30, T. 6 S., R. 16 E., W. M.	40	
	Base: NW $\frac{1}{4}$ SE $\frac{1}{4}$ sec. 5, T. 23 N., R. 4 E.		40
9264	Selected: Lot 4 of sec. 30, T. 6 S., R. 16 E., W. M.	40.22	
	Base: NE $\frac{1}{4}$ SE $\frac{1}{4}$ sec. 5, T. 23 N., R. 4 E.		40
9265	Selected: SW $\frac{1}{4}$ SE $\frac{1}{4}$ sec. 30, T. 6 S., R. 16 E., W. M.	40	
	Base: NW $\frac{1}{4}$ SW $\frac{1}{4}$ sec. 5, T. 23 N., R. 4 E.		40
9268	Selected: SE $\frac{1}{4}$ SE $\frac{1}{4}$ sec. 30, T. 6 S., R. 16 E., W. M.	40	
	Base: SE $\frac{1}{4}$ SW $\frac{1}{4}$ sec. 5, T. 23 N., R. 4 E.		40
9520	Selected: Lots 3 and 4, S $\frac{1}{2}$ NW $\frac{1}{4}$ sec. 4, T. 1 N., R. 24 E., W. M.	157.59	
	Base: SW $\frac{1}{4}$ sec. 25, T. 21 N., R. 2 E.		160

Unrestricted selections by Robert and Edward B. Perrin, etc.—Continued.

OREGON—Continued.

No.	Location.	Selected area.	Base area.
THE DALLES LAND DISTRICT—Continued.			
9632	Selected: SE. $\frac{1}{4}$ SW. $\frac{1}{4}$ sec. 11; SE. $\frac{1}{4}$ SE. $\frac{1}{4}$ sec. 10, T. 2 N., R. 20 E., W. M. ....	Acres. 80	Acres.
	Base: S. $\frac{1}{2}$ SW. $\frac{1}{4}$ sec. 29, T. 23 N., R. 4 E. ....		80
9633	Selected: NE. $\frac{1}{4}$ NE. $\frac{1}{4}$ NE. $\frac{1}{4}$ SE. $\frac{1}{4}$ sec. 17, T. 2 N., R. 20 E., W. M. ....	80	
	Base: N. $\frac{1}{2}$ NE. $\frac{1}{4}$ sec. 9, T. 23 N., R. 4 E. ....		80
9634	Selected: S. $\frac{1}{2}$ NE. $\frac{1}{4}$ sec. 17, T. 2 N., R. 20 E., W. M. ....	80	
	Base: N. $\frac{1}{4}$ NE. $\frac{1}{4}$ sec. 17, T. 23 N., R. 4 E. ....		80
10196	Selected: NW. $\frac{1}{4}$ SW. $\frac{1}{4}$ sec. 29, T. 4 S., R. 14 E., W. M. ....	40	
	Base: NE. $\frac{1}{4}$ SW. $\frac{1}{4}$ sec. 1, T. 23 N., R. 3 E. ....		40
10392	Selected: SE. $\frac{1}{4}$ SW. $\frac{1}{4}$ sec. 4, T. 10 S., R. 13 E., W. M. ....	40	
	Base: SE. $\frac{1}{4}$ SE. $\frac{1}{4}$ sec. 3, T. 23 N., R. 3 E. ....		40
10412	Selected: NW. $\frac{1}{4}$ SW. $\frac{1}{4}$ sec. 9, T. 4 S., R. 15 E., W. M. ....	40	
	Base: SW. $\frac{1}{4}$ SW. $\frac{1}{4}$ sec. 3, T. 23 N., R. 3 E. ....		40
10413	Selected: S. $\frac{1}{2}$ sec. 18, T. 7 S., R. 24 E., W. M. ....	319.37	
	Base: S. $\frac{1}{2}$ sec. 5, T. 22 N., R. 2 E. ....		320
10435	Selected: E. $\frac{1}{2}$ SE. $\frac{1}{4}$ sec. 22, T. 1 N., R. 22 E., W. M. ....	80	
	Base: E. $\frac{1}{2}$ SW. $\frac{1}{4}$ sec. 31, T. 21 N., R. 3 E. ....		80
10450	Selected: SE. $\frac{1}{4}$ sec. 11, T. 11 S., R. 14 E., W. M. ....	160	
	Base: SW. $\frac{1}{4}$ sec. 29, T. 20 N., R. 2 E. ....		160
10502	Selected: SE. $\frac{1}{4}$ SW. $\frac{1}{4}$ , SE. $\frac{1}{4}$ NW. $\frac{1}{4}$ sec. 26, T. 5 S., R. 26 E., W. M. ....	80	
	Base: N. $\frac{1}{2}$ SW. $\frac{1}{4}$ sec. 25, T. 23 N., R. 3 E. ....		80
10503	Selected: S. $\frac{1}{2}$ NE. $\frac{1}{4}$ sec. 26, T. 5 S., R. 26 E., W. M. ....	80	
	Base: E. $\frac{1}{2}$ SE. $\frac{1}{4}$ sec. 11, T. 23 N., R. 3 E. ....		80
10587	Selected: SE. $\frac{1}{4}$ SE. $\frac{1}{4}$ sec. 8, T. 1 N., R. 9 E., W. M. ....	40	
	Base: SW. $\frac{1}{4}$ NW. $\frac{1}{4}$ sec. 3, T. 23 N., R. 4 E. ....		40
10591	Selected: SW. $\frac{1}{4}$ SW. $\frac{1}{4}$ sec. 11, T. 19 S., R. 20 E., W. M. ....	40	
	Base: SW. $\frac{1}{4}$ NW. $\frac{1}{4}$ sec. 1, T. 23 N., R. 4 E. ....		40
10596	Selected: NE. $\frac{1}{4}$ NW. $\frac{1}{4}$ sec. 11, T. 19 S., R. 20 E., W. M. ....	40	
	Base: SW. $\frac{1}{4}$ SE. $\frac{1}{4}$ sec. 27, T. 23 N., R. 3 E. ....		40
10599	Selected: SW. $\frac{1}{4}$ NE. $\frac{1}{4}$ sec. 11, T. 19 S., R. 20 E., W. M. ....	40	
	Base: SE. $\frac{1}{4}$ SE. $\frac{1}{4}$ sec. 27, T. 23 N., R. 3 E. ....		40
10927	Selected: E. $\frac{1}{2}$ SE. $\frac{1}{4}$ sec. 17, T. 3 S., R. 17 E., W. M. ....	80	
	Base: N. $\frac{1}{2}$ NE. $\frac{1}{4}$ sec. 19, T. 23 N., R. 4 E. ....		80
10960	Selected: E. $\frac{1}{2}$ NE. $\frac{1}{4}$ , N. $\frac{1}{2}$ SE. $\frac{1}{4}$ sec. 24; SW. $\frac{1}{4}$ NW. $\frac{1}{4}$ sec. 25; SE. $\frac{1}{4}$ SE. $\frac{1}{4}$ sec. 26, T. 17 S., R. 11 E.; lot 2, NE. $\frac{1}{4}$ SW. $\frac{1}{4}$ sec. 30, T. 17 S., R. 12 E., W. M. ....	315.27	
	Base: E. $\frac{1}{2}$ sec. 19, T. 23 N., R. 3 E. ....		320
11006	Selected: W. $\frac{1}{2}$ NW. $\frac{1}{4}$ sec. 13, T. 5 S., R. 15 E., W. M. ....	80	
	Base: Lots 1 and 2, sec. 7, T. 21 N., R. 4 E. ....		78.83
11387	Selected: SE. $\frac{1}{4}$ NE. $\frac{1}{4}$ , NE. $\frac{1}{4}$ SE. $\frac{1}{4}$ , W. $\frac{1}{2}$ SE. $\frac{1}{4}$ sec. 26, T. 17 S., R. 11 E., W. M. ....	160	
	Base: S. $\frac{1}{2}$ SE. $\frac{1}{4}$ , N. $\frac{1}{2}$ SE. $\frac{1}{4}$ sec. 21, T. 21 N., R. 2 E. ....		160
11408	Selected: N. $\frac{1}{4}$ NE. $\frac{1}{4}$ sec. 35, T. 17 S., R. 11 E., W. M. ....	80	
	Base: S. $\frac{1}{2}$ NW. $\frac{1}{4}$ sec. 3, T. 22 N., R. 2 E. ....		80
11409	Selected: SE. $\frac{1}{4}$ SW. $\frac{1}{4}$ sec. 26, NE. $\frac{1}{4}$ NW. $\frac{1}{4}$ sec. 35, T. 17 S., R. 11 E., W. M. ....	80	
	Base: W. $\frac{1}{2}$ SE. $\frac{1}{4}$ sec. 23, T. 22 N., R. 1 E. ....		80
12077	Selected: SE. $\frac{1}{4}$ SE. $\frac{1}{4}$ sec. 14, T. 1 S., R. 23 E., W. M. ....	40	
	Base: Lot 4 of sec. 5, T. 21 N., R. 3 E. ....		39.89
	Total, The Dalles land district .....	5,112.59	5,078.72
TOTAL, OREGON, BY LAND DISTRICTS.			
	Burns .....	196.69	196.31
	Lagrande .....	12,059.16	12,047.47
	Lakeview .....	4,914.87	4,916.66
	Oregon City .....	2,868.94	2,839.98
	Roseburg .....	5,853.07	5,833.62
	The Dalles .....	5,112.59	5,078.72
		31,005.32	30,912.76

WASHINGTON.

NORTH YAKIMA LAND DISTRICT.			
7139	Selected: NE. $\frac{1}{4}$ NW. $\frac{1}{4}$ sec. 26, T. 14 N., R. 16 E., W. M. ....	40	
	Base: SE. $\frac{1}{4}$ NE. $\frac{1}{4}$ sec. 1, T. 20 N., R. 2 E. ....		40
7140	Selected: NE. $\frac{1}{4}$ SE. $\frac{1}{4}$ sec. 2, T. 20 N., R. 22 E., W. M. ....	40	
	Base: NE. $\frac{1}{4}$ SW. $\frac{1}{4}$ sec. 1, T. 20 N., R. 2 E. ....		40
7141	Selected: SW. $\frac{1}{4}$ SW. $\frac{1}{4}$ sec. 14, T. 14 N., R. 20 E., W. M. ....	40	
	Base: SE. $\frac{1}{4}$ SE. $\frac{1}{4}$ sec. 11, T. 19 N., R. 2 E. ....		40
9018	Selected: S. $\frac{1}{2}$ NW. $\frac{1}{4}$ sec. 12, T. 9 N., R. 26 E., W. M. ....	80	
	Base: W. $\frac{1}{2}$ SE. $\frac{1}{4}$ sec. 5, T. 22 N., R. 3 E. ....		80

Unrestricted selections by Robert and Edward B. Perrin, etc.—Continued.

## WASHINGTON—Continued.

No.	Location.	Selected area.	Base area.
NORTH YAKIMA LAND DISTRICT—Continued.			
9144	Selected: SE. $\frac{1}{4}$ NE. $\frac{1}{4}$ sec. 34, T. 15 N., R. 16 E., W. M.	Acres. 40	Acres. 40
	Base: NE. $\frac{1}{4}$ NE. $\frac{1}{4}$ sec. 15, T. 22 N., R. 3 E.		40
9521	Selected: Lots 3 and 4, sec. 30, T. 8 N., R. 25 E., W. M.	80.37	
	Base: S. $\frac{1}{2}$ SW. $\frac{1}{4}$ sec. 33, T. 21 N., R. 1 E.		80
9522	Selected: E. $\frac{1}{2}$ SW. $\frac{1}{4}$ sec. 30, T. 8 N., R. 25 E., W. M.	80	
	Base: S. $\frac{1}{2}$ NW. $\frac{1}{4}$ sec. 21, T. 21 N., R. 1 E.		80
9536	Selected: NW. $\frac{1}{4}$ NW. $\frac{1}{4}$ sec. 24, T. 11 N., R. 20 E., W. M.	40	
	Base: SW. $\frac{1}{4}$ NW. $\frac{1}{4}$ sec. 5, T. 23 N., R. 4 E.		40
9606	Selected: S. $\frac{1}{2}$ NE. $\frac{1}{4}$ sec. 10, T. 8 N., R. 25 E., W. M.	80	
	Base: S. $\frac{1}{2}$ NW. $\frac{1}{4}$ sec. 21, T. 21 N., R. 2 E.		80
9606 $\frac{1}{2}$	Selected: N. $\frac{1}{2}$ NE. $\frac{1}{4}$ sec. 10, T. 8 N., R. 25 E., W. M.	80	
	Base: E. $\frac{1}{2}$ SW. $\frac{1}{4}$ sec. 7, T. 23 N., R. 3 E.		80
9680	Selected: NE. $\frac{1}{2}$ sec. 30, T. 8 N., R. 25 E., W. M.	160	
	Base: NE. $\frac{1}{4}$ sec. 23, T. 23 N., R. 3 E.		160
9682	Selected: SE. $\frac{1}{4}$ sec. 14, T. 8 N., R. 24 E., W. M.	160	
	Base: NE. $\frac{1}{4}$ sec. 9, T. 20 N., R. 3 E.		160
10440	Selected: SE. $\frac{1}{4}$ NW. $\frac{1}{4}$ SW. $\frac{1}{4}$ NE. $\frac{1}{4}$ sec. 32, T. 3 N., R. 20 E., W. M.	80	
	Base: E. $\frac{1}{2}$ NW. $\frac{1}{4}$ sec. 31, T. 21 N., R. 3 E.		80
10577	Selected: SW. $\frac{1}{4}$ NE. $\frac{1}{4}$ sec. 20, T. 8 N., R. 24 E., W. M.	40	
	Base: SW. $\frac{1}{4}$ SE. $\frac{1}{4}$ sec. 3, T. 23 N., R. 3 E.		40
10589	Selected: NE. $\frac{1}{4}$ NE. $\frac{1}{4}$ sec. 11, T. 9 N., R. 22 E., W. M.	40	
	Base: Lot 3, sec. 7, T. 22 N., R. 3 E.		40
10590	Selected: NW. $\frac{1}{4}$ NE. $\frac{1}{4}$ sec. 11, T. 9 N., R. 22 E., W. M.	40	
	Base: Lot 1, sec. 7, T. 23 N., R. 4 E.		40
10705	Selected: NW. $\frac{1}{4}$ sec. 12, T. 7 N., R. 27 E., W. M.	160	
	Base: SW. $\frac{1}{4}$ SE. $\frac{1}{4}$ sec. 23, T. 21 N., R. 2 E.; SW. $\frac{1}{4}$ NW. $\frac{1}{4}$ sec. 23, T. 21 N., R. 2 E.; NE. $\frac{1}{4}$ SE. $\frac{1}{4}$ sec. 3, T. 21 N., R. 3 E.; Lot 3, sec. 5, T. 22 N., R. 1 E.		160
11050	Selected: NW. $\frac{1}{4}$ SW. $\frac{1}{4}$ sec. 1, T. 7 N., R. 22 E., W. M.	40	
	Base: Lot 4, sec. 1, T. 23 N., R. 3 E.		40.59
11980	Selected: N. $\frac{1}{2}$ SE. $\frac{1}{4}$ sec. 26, T. 14 N., R. 17 E., W. M.	80	
	Base: Lots 3 and 4, sec. 7, T. 21 N., R. 4 E.		79.05
11981	Selected: S. $\frac{1}{2}$ SE. $\frac{1}{4}$ sec. 26, T. 14 N., R. 17 E., W. M.	80	
	Base: N. $\frac{1}{2}$ SE. $\frac{1}{4}$ sec. 9, T. 23 N., R. 4 E.		80
Total, North Yakima land district.....		1,480.37	1,479.64
OLYMPIA LAND DISTRICT.			
8596	Selected: SE. $\frac{1}{4}$ SE. $\frac{1}{4}$ sec. 31, T. 21 N., R. 9 W., W. M.	40	
	Base: SE. $\frac{1}{4}$ SW. $\frac{1}{4}$ sec. 3, T. 19 N., R. 2 E.		40
10601	Selected: SE. $\frac{1}{4}$ SE. $\frac{1}{4}$ sec. 22, T. 17 N., R. 2 E.	40	
	Base: Lot 1, sec. 3, T. 23 N., R. 4 E.		39.49
12535	Selected: Lots 8 and 9, sec. 4, T. 19 N., R. 9 E., W. M.	39	
	Base: Lot 4, sec. 7, T. 22 N., R. 1 E.		37.14
Total, Olympia land district.....		119	116.63
SEATTLE LAND DISTRICT.			
7743	Selected: NW. $\frac{1}{4}$ NW. $\frac{1}{4}$ sec. 11, T. 36 N., R. 3 E., W. M.	40	
	Base: SE. $\frac{1}{4}$ NW. $\frac{1}{4}$ sec. 3, T. 20 N., R. 1 E.		40
8446	Selected: SE. $\frac{1}{4}$ SW. $\frac{1}{4}$ sec. 29, T. 36 N., R. 8 E., W. M.	40	
	Base: NW. $\frac{1}{4}$ NE. $\frac{1}{4}$ sec. 27, T. 23 N., R. 3 E.		40
9235	Selected: W. $\frac{1}{2}$ NW. $\frac{1}{4}$ sec. 32, T. 27 N., R. 13 W., W. M.	80	
	Base: S. $\frac{1}{2}$ NE. $\frac{1}{4}$ sec. 19, T. 23 N., R. 4 E.		80
13376	Selected: Lot 2, sec. 35, T. 32 N., R. 3 E., W. M.	38.80	
	Base: Lot 2, sec. 3, T. 23 N., R. 4 E.		39.58
Total, Seattle land district.....		198.80	199.58
SPOKANE FALLS LAND DISTRICT.			
7284	Selected: Lots 1, 2, 3, and 4, sec. 2, T. 28 N., R. 44 E., Lot, 7, sec. 18, T. 35 N., R. 44 E., W. M.	120.69	
	Base: SE. $\frac{1}{4}$ SW. $\frac{1}{4}$ SW. $\frac{1}{4}$ SE. $\frac{1}{4}$ sec. 1, T. 20 N., R. 2 E., lot 1, sec. 1, T. 20 N., R. 3 E.		120.58
7450	Selected: SE. $\frac{1}{4}$ NW. $\frac{1}{4}$ sec. 14, T. 19 N., R. 40 E., W. M.	40	
	Base: SW. $\frac{1}{4}$ NW. $\frac{1}{4}$ sec. 3, T. 20 N., R. 1 E.		40
7485	Selected: NE. $\frac{1}{4}$ NE. $\frac{1}{4}$ sec. 18, T. 37 N., R. 39 E., W. M.	40	
	Base: NE. $\frac{1}{4}$ SE. $\frac{1}{4}$ sec. 1, T. 20 N., R. 2 E.		40
7659	Selected: Lots 1 and 2, sec. 5, T. 35 N., R. 40 E., W. M.	81.95	
	Base: Lot 2, sec. 1, T. 20 N., R. 2 E., lot 2, sec. 1, T. 20 N., R. 3 E.		81.28
7660	Selected: SE. $\frac{1}{4}$ SW. $\frac{1}{4}$ sec. 23, T. 36 N., R. 39 E., NW. $\frac{1}{4}$ NW. $\frac{1}{4}$ sec. 24, T. 36 N., R. 39 E., W. M.	80	
	Base: S. $\frac{1}{2}$ SW. $\frac{1}{4}$ sec. 21, T. 21 N., R. 1 E.		80
7922	Selected: Lot 4, sec. 30, T. 22 N., R. 32 E., W. M.	41.34	
	Base: NW. $\frac{1}{4}$ SW. $\frac{1}{4}$ sec. 17, T. 22 N., R. 3 E.		40

Unrestricted selections by Robert and Edward B. Perrin, etc.—Continued.

WASHINGTON—Continued.

No.	Location.	Selected area.	Base area.
SPOKANE FALLS LAND DISTRICT—Continued.			
		<i>Acres.</i>	<i>Acres.</i>
8020	Selected: NE. $\frac{1}{4}$ SW. $\frac{1}{4}$ sec. 13, T. 37 N., R. 38 E., W. M.	40	
	Base: SE. $\frac{1}{4}$ SW. $\frac{1}{4}$ sec. 17, T. 22 N., R. 3 E.	40	40
8047	Selected: SW. $\frac{1}{4}$ NE. $\frac{1}{4}$ sec. 26, T. 18 N., R. 31 E., W. M.	40	
	Base: SE. $\frac{1}{4}$ SE. $\frac{1}{4}$ sec. 7, T. 22 N., R. 3 E.	80	40
8074	Selected: N. $\frac{1}{2}$ NW. $\frac{1}{4}$ sec. 32, T. 24 N., R. 31 E., W. M.	40	
	Base: E. $\frac{1}{2}$ NW. $\frac{1}{4}$ sec. 19, T. 22 N., R. 4 E.	40	80
8122	Selected: NW. $\frac{1}{4}$ NW. $\frac{1}{4}$ sec. 22, T. 20 N., R. 39 E., W. M.	160	
	Base: Lot 2, sec. 3, T. 23 N., R. 3 E.	40	40.04
8443	Selected: N. $\frac{1}{2}$ SW. $\frac{1}{4}$ , S. $\frac{1}{2}$ NW. $\frac{1}{4}$ sec. 12, T. 17 N., R. 32 E., W. M.	40	
	Base: SE. $\frac{1}{4}$ sec. 13, T. 20 N., R. 3 E.	40	160
8476	Selected: SW. $\frac{1}{4}$ NW. $\frac{1}{4}$ sec. 26, T. 19 N., R. 33 E., W. M.	80	
	Base: SW. $\frac{1}{4}$ SE. $\frac{1}{4}$ sec. 7, T. 22 N., R. 3 E.	80	40
8477	Selected: N. $\frac{1}{2}$ NW. $\frac{1}{4}$ sec. 26, T. 19 N., R. 33 E., W. M.	40	
	Base: S. $\frac{1}{2}$ SE. $\frac{1}{4}$ sec. 21, T. 21 N., R. 1 E.	40	80
8594	Selected: NW. $\frac{1}{4}$ NW. $\frac{1}{4}$ sec. 32, T. 23 N., R. 33 E., W. M.	40	
	Base: Lot 2, sec. 19, T. 23 N., R. 3 E.	40	36.34
9236	Selected: SE. $\frac{1}{4}$ SE. $\frac{1}{4}$ sec. 32, T. 23 N., R. 33 E., W. M.	40	
	Base: Lot 1, sec. 7, T. 22 N., R. 3 E.	40	36.60
9237	Selected: SW. $\frac{1}{4}$ SE. $\frac{1}{4}$ sec. 32, T. 23 N., R. 33 E., W. M.	40	
	Base: Lot 3, sec. 7, T. 23 N., R. 3 E.	40	36.67
9238	Selected: NE. $\frac{1}{4}$ SE. $\frac{1}{4}$ sec. 32, T. 23 N., R. 33 E., W. M.	166.50	
	Base: Lot 3, sec. 5, T. 23 N., R. 3 E.	40	39.01
9779	Selected: Lots 5 and 6, W. $\frac{1}{2}$ SE. $\frac{1}{4}$ sec. 8, T. 37 N., R. 43 E., W. M.	40	
	Base: S. $\frac{1}{2}$ NW. $\frac{1}{4}$ , S. $\frac{1}{2}$ NE. $\frac{1}{4}$ sec. 5, T. 22 N., R. 2 E.	40	160
10338	Selected: SE. $\frac{1}{4}$ SW. $\frac{1}{4}$ sec. 34, T. 24 N., R. 32 E., W. M.	80	
	Base: NE. $\frac{1}{4}$ SE. $\frac{1}{4}$ sec. 23, T. 22 N., R. 1 E.	80	80
10578	Selected: S. $\frac{1}{2}$ NE. $\frac{1}{4}$ sec. 30, T. 18 N., R. 33 E., W. M.	80	
	Base: N. $\frac{1}{2}$ NE. $\frac{1}{4}$ sec. 25, T. 23 N., R. 4 E.	80	80
10579	Selected: N. $\frac{1}{2}$ NE. $\frac{1}{4}$ sec. 30, T. 18 N., R. 33 E., W. M.	40	
	Base: S. $\frac{1}{2}$ NW. $\frac{1}{4}$ sec. 29, T. 23 N., R. 4 E.	40	80
11299	Selected: NE. $\frac{1}{4}$ NE. $\frac{1}{4}$ sec. 30, T. 28 N., R. 43 E., W. M.	40	
	Base: Lot 3, sec. 1, T. 20 N., R. 3 E.	40	40.61
Total, Spokane Falls land district		1,450.48	1,431.13
VANCOUVER LAND DISTRICT.			
8135	Selected: Lot 4, sec. 18, T. 13 N., R. 8 W.; lot 10, sec. 20, T. 14 N., R. 8 W., W. M.	39.23	
	Base: SE. $\frac{1}{4}$ SE. $\frac{1}{4}$ sec. 13, T. 21 N., R. 1 E.	40	40
8136	Selected: NW. $\frac{1}{4}$ SW. $\frac{1}{4}$ sec. 3, T. 9 N., R. 7 W., W. M.	40	
	Base: SW. $\frac{1}{4}$ NE. $\frac{1}{4}$ sec. 9, T. 21 N., R. 1 E.	40	40
8137	Selected: Lot 2, NE. $\frac{1}{4}$ NE. $\frac{1}{4}$ sec. 18, T. 13 N., R. 8 W.; lot 11, sec. 20, T. 14 N., R. 8 W., W. M.	78.17	
	Base: S. $\frac{1}{2}$ NW. $\frac{1}{4}$ sec. 33, T. 21 N., R. 1 E.	40	80
8271	Selected: SW. $\frac{1}{4}$ SW. $\frac{1}{4}$ sec. 20, T. 3 N., R. 10 E., W. M.	40	
	Base: NW. $\frac{1}{4}$ SW. $\frac{1}{4}$ sec. 3, T. 19 N., R. 2 E.	40	40
8272	Selected: SW. $\frac{1}{4}$ SE. $\frac{1}{4}$ sec. 20, T. 3 N., R. 10 E., W. M.	40	
	Base: NW. $\frac{1}{4}$ SE. $\frac{1}{4}$ sec. 3, T. 19 N., R. 2 E.	40	40
8426	Selected: NE. $\frac{1}{4}$ SW. $\frac{1}{4}$ sec. 2, T. 3 N., R. 10 E., W. M.	40	
	Base: Lot 4, sec. 3, T. 19 N., R. 2 E.	40	40
8631	Selected: NE. $\frac{1}{4}$ NE. $\frac{1}{4}$ sec. 18, T. 6 N., R. 11 E., W. M.	40	
	Base: SW. $\frac{1}{4}$ NE. $\frac{1}{4}$ sec. 3, T. 23 N., R. 4 E.	40	40
8633	Selected: E. $\frac{1}{4}$ SE. $\frac{1}{4}$ sec. 7, T. 6 N., R. 11 E., W. M.	80	
	Base: N. $\frac{1}{2}$ NW. $\frac{1}{4}$ sec. 17, T. 23 N., R. 4 E.	40	80
8959	Selected: SE. $\frac{1}{4}$ SE. $\frac{1}{4}$ sec. 21, T. 2 N., R. 6 E., W. M.	40	
	Base: SW. $\frac{1}{4}$ SE. $\frac{1}{4}$ sec. 1, T. 23 N., R. 4 E.	40	40
8960	Selected: Lot 2, sec. 2, T. 5 N., R. 11 E., W. H.	40.61	
	Base: SW. $\frac{1}{4}$ NE. $\frac{1}{4}$ sec. 27, T. 23 N., R. 3 E.	40	40
8961	Selected: SW. $\frac{1}{4}$ NW. $\frac{1}{4}$ sec. 12, T. 4 N., R. 10 E., W. M.	40	
	Base: SE. $\frac{1}{4}$ SE. $\frac{1}{4}$ sec. 1, T. 23 N., R. 4 E.	160	40
9023	Selected: NW. $\frac{1}{4}$ sec. 28, T. 6 N., R. 10 E., W. M.	160	
	Base: N. $\frac{1}{2}$ NE. $\frac{1}{4}$ sec. 13, N. $\frac{1}{2}$ NW. $\frac{1}{4}$ sec. 25, T. 23 N., R. 4 E.	323	160
10437	Selected: NE. $\frac{1}{4}$ sec. 2, T. 2 N., R. 12 E., SE. $\frac{1}{4}$ SW. $\frac{1}{4}$ sec. 35, T. 3 N., R. 12 E., E. $\frac{1}{2}$ NW. $\frac{1}{4}$ lots 2 and 3 sec. 2, T. 2 N., R. 12 E., W. M.	323	
	Base: E. $\frac{1}{2}$ sec. 35, T. 22 N., R. 4 E.	40	320
10438	Selected: Lot 1, SE. $\frac{1}{4}$ NW. $\frac{1}{4}$ sec. 18, T. 2 N., R. 7 E., W. M.	90.60	
	Base: S. $\frac{1}{2}$ SW. $\frac{1}{4}$ sec. 21, T. 21 N., R. 2 E.	80	80
10546	Selected: W. $\frac{1}{2}$ NE. $\frac{1}{4}$ sec. 28, T. 7 N., R. 2 E., W. H.	80	
	Base: N. $\frac{1}{2}$ SW. $\frac{1}{4}$ sec. 1, T. 21 N., T. 2 E.	80	80
10549	Selected: SE. $\frac{1}{4}$ NW. $\frac{1}{4}$ sec. 28, T. 7 N., R. 2 E., SE. $\frac{1}{4}$ NW. $\frac{1}{4}$ sec. 6, T. 6 N., R. 2 E., W. M.	80	
	Base: S. $\frac{1}{2}$ SE. $\frac{1}{4}$ sec. 11, T. 23 N., R. 4 E.	80	80
Total, Vancouver land district		1,251.61	1,240

Unrestricted selections by Robert and Edward B. Perrin, etc.—Continued.

## WASHINGTON—Continued.

No.	Location.	Selected area.	Base area.
WALLA WALLA LAND DISTRICT.			
7063	Selected: SE. $\frac{1}{4}$ NE. $\frac{1}{4}$ , E. $\frac{1}{2}$ SE. $\frac{1}{4}$ sec. 5, NW. $\frac{1}{4}$ SW. $\frac{1}{4}$ sec. 4, T. 16 N., R. 39 E., W. M.	Acres. 160	Acres.
	Base: NE. $\frac{1}{4}$ sec. 15, T. 20 N., R. 4 E.		160
7079	Selected: SE. $\frac{1}{4}$ sec. 14, T. 13 N., R. 33 E., W. M.	160	
	Base: SE. $\frac{1}{4}$ sec. 11, T. 20 N., R. 3 E.		160
7189	Selected: NW. $\frac{1}{4}$ NE. $\frac{1}{4}$ , NE. $\frac{1}{4}$ NW. $\frac{1}{4}$ sec. 34, T. 9 N., R. 34 E., W. M.	80	
	Base: N. $\frac{1}{2}$ NW. $\frac{1}{4}$ sec. 21, T. 21 N., R. 1 E.		80
7341	Selected: SW. $\frac{1}{4}$ SE. $\frac{1}{4}$ sec. 4, T. 13 N., R. 34 E., W. M.	40	
	Base: SE. $\frac{1}{4}$ SE. $\frac{1}{4}$ sec. 1, T. 20 N., R. 2 E.		40
7342	Selected: SE. $\frac{1}{4}$ SE. $\frac{1}{4}$ sec. 4, T. 13 N., R. 34 E., W. M.	40	
	Base: NW. $\frac{1}{4}$ SE. $\frac{1}{4}$ sec. 1, T. 20 N., R. 2 E.		40
7361	Selected: N. $\frac{1}{2}$ NW. $\frac{1}{4}$ sec. 34, T. 16 N., R. 30 E., W. M.	80	
	Base: N. $\frac{1}{2}$ NW. $\frac{1}{4}$ sec. 33, T. 21 N., R. 1 E.		80
7664	Selected: SW. $\frac{1}{4}$ SW. $\frac{1}{4}$ sec. 22, T. 12 N., R. 32 E.; lot 1, sec. 2, T. 11 N., R. 32 E., W. M.	77.75	
	Base: N. $\frac{1}{4}$ SW. $\frac{1}{4}$ sec. 21, T. 21 N., R. 1 E.		80
7617	Selected: SW. $\frac{1}{4}$ SE. $\frac{1}{4}$ sec. 20, T. 14 N., R. 32 E., W. M.	40	
	Base: SW. $\frac{1}{4}$ SE. $\frac{1}{4}$ sec. 11, T. 19 N., R. 2 E.		40
7636	Selected: NE. $\frac{1}{4}$ SE. $\frac{1}{4}$ sec. 4, T. 12 N., R. 37 E., W. M.	40	
	Base: SW. $\frac{1}{4}$ NW. $\frac{1}{4}$ sec. 1, T. 20 N., R. 2 E.		40
7700	Selected: SE. $\frac{1}{4}$ SE. $\frac{1}{4}$ sec. 25, T. 8 N., R. 33 E., W. M.	40	
	Base: Lot 3, sec. 1, T. 20 N., R. 2 E.		40.77
8419	Selected: E. $\frac{1}{2}$ SE. $\frac{1}{4}$ sec. 13, T. 7 N., R. 33 E., W. M.	80	
	Base: E. $\frac{1}{2}$ NW. $\frac{1}{4}$ sec. 31, T. 23 N., R. 3 E.		80
8420	Selected: NW. $\frac{1}{4}$ SE. $\frac{1}{4}$ sec. 13, T. 7 N., R. 33 E., W. M.	40	
	Base: NE. $\frac{1}{4}$ NW. $\frac{1}{4}$ sec. 35, T. 22 N., R. 4 E.		40
8583	Selected: W. $\frac{1}{2}$ NE. $\frac{1}{4}$ , W. $\frac{1}{2}$ SE. $\frac{1}{4}$ sec. 30, T. 14 N., R. 38 E., W. M.	160	
	Base: SW. $\frac{1}{4}$ sec. 11, T. 20 N., R. 3 E.		160
8584	Selected: W. $\frac{1}{2}$ NE. $\frac{1}{4}$ sec. 18, T. 13 N., R. 40 E., W. M.	80	
	Base: E. $\frac{1}{2}$ SW. $\frac{1}{4}$ sec. 7, T. 22 N., R. 3 E.		80
8585	Selected: N. $\frac{1}{2}$ SE. $\frac{1}{4}$ sec. 18, T. 13 N., R. 40 E., W. M.	80	
	Base: E. $\frac{1}{2}$ NW. $\frac{1}{4}$ sec. 7, T. 22 N., R. 3 E.		80
8586	Selected: S. $\frac{1}{2}$ NW. $\frac{1}{4}$ sec. 18, T. 13 N., R. 40 E., W. M.	80	
	Base: E. $\frac{1}{2}$ NW. $\frac{1}{4}$ sec. 19, T. 23 N., R. 3 E.		80
8587	Selected: SW. $\frac{1}{4}$ NE. $\frac{1}{4}$ sec. 24, T. 13 N., R. 39 E.; SE. $\frac{1}{4}$ NW. $\frac{1}{4}$ sec. 30, T. 13 N., R. 40 E., W. M.	80	
	Base: E. $\frac{1}{2}$ SW. $\frac{1}{4}$ sec. 19, T. 23 N., R. 3 E.		80
8588	Selected: SE. $\frac{1}{4}$ NE. $\frac{1}{4}$ , NE. $\frac{1}{4}$ SE. $\frac{1}{4}$ sec. 28, T. 13 N., R. 40 E., W. M.	80	
	Base: E. $\frac{1}{2}$ NW. $\frac{1}{4}$ sec. 7, T. 23 N., R. 3 E.		80
8589	Selected: S. $\frac{1}{2}$ SW. $\frac{1}{4}$ sec. 26, T. 13 N., R. 39 E., W. M.	80	
	Base: S. $\frac{1}{2}$ NW. $\frac{1}{4}$ sec. 5, T. 23 N., R. 3 E.		80
8590	Selected: E. $\frac{1}{2}$ SW. $\frac{1}{4}$ sec. 18, T. 13 N., R. 40 E., W. M.	80	
	Base: E. $\frac{1}{2}$ SW. $\frac{1}{4}$ sec. 19, T. 22 N., R. 3 E.		80
8591	Selected: SE. $\frac{1}{4}$ NW. $\frac{1}{4}$ , NE. $\frac{1}{4}$ SW. $\frac{1}{4}$ sec. 28, T. 13 N., R. 40 E., W. M.	80	
	Base: S. $\frac{1}{2}$ NE. $\frac{1}{4}$ sec. 5, T. 23 N., R. 3 E.		80
8602	Selected: NE. $\frac{1}{4}$ SW. $\frac{1}{4}$ , N. $\frac{1}{2}$ SE. $\frac{1}{4}$ , SE. $\frac{1}{4}$ SE. $\frac{1}{4}$ sec. 12, T. 8 N., R. 33 E., W. M.	160	
	Base: SW. $\frac{1}{4}$ sec. 13, T. 20 N., R. 3 E.		160
8743	Selected: N. $\frac{1}{2}$ NE. $\frac{1}{4}$ sec. 28, T. 14 N., R. 38 E., W. M.	80	
	Base: S. $\frac{1}{2}$ NE. $\frac{1}{4}$ sec. 25, T. 23 N., R. 3 E.		80
9075	Selected: SE. $\frac{1}{4}$ NW. $\frac{1}{4}$ sec. 28, T. 14 N., R. 38 E., W. M.	40	
	Base: SW. $\frac{1}{4}$ NE. $\frac{1}{4}$ sec. 23, T. 21 N., R. 2 E.		40
9076	Selected: NW. $\frac{1}{4}$ SW. $\frac{1}{4}$ sec. 28, T. 14 N., R. 38 E., W. M.	40	
	Base: NW. $\frac{1}{4}$ NE. $\frac{1}{4}$ sec. 23, T. 21 N., R. 2 E.		40
9077	Selected: SW. $\frac{1}{4}$ NW. $\frac{1}{4}$ sec. 28, T. 14 N., R. 38 E., W. M.	40	
	Base: NW. $\frac{1}{4}$ NW. $\frac{1}{4}$ sec. 23, T. 21 N., R. 2 E.		40
9078	Selected: NW. $\frac{1}{4}$ SE. $\frac{1}{4}$ sec. 30, T. 11 N., R. 36 E., W. M.	40	
	Base: NW. $\frac{1}{4}$ NW. $\frac{1}{4}$ sec. 9, T. 22 N., R. 3 E.		40
9079	Selected: NE. $\frac{1}{4}$ NW. $\frac{1}{4}$ sec. 28, T. 14 N., R. 38 E., W. M.	40	
	Base: SE. $\frac{1}{4}$ SE. $\frac{1}{4}$ sec. 3, T. 21 N., R. 3 E.		40
9145	Selected: NW. $\frac{1}{4}$ SE. $\frac{1}{4}$ , NE. $\frac{1}{4}$ SW. $\frac{1}{4}$ sec. 28, T. 14 N., R. 38 E., W. M.	80	
	Base: E. $\frac{1}{2}$ SW. $\frac{1}{4}$ sec. 19, T. 22 N., R. 4 E.		80
9179	Selected: NW. $\frac{1}{4}$ NW. $\frac{1}{4}$ sec. 34, T. 14 N., R. 38 E., W. M.	40	
	Base: Lot 1, sec. 19, T. 22 N., R. 4 E.		39.22
9269	Selected: S. $\frac{1}{2}$ SW. $\frac{1}{4}$ sec. 12; W. $\frac{1}{2}$ NW. $\frac{1}{4}$ sec. 13, T. 6 N., R. 30 E., W. M.	160	
	Base: NE. $\frac{1}{4}$ sec. 7, T. 21 N., R. 2 E.		160
9501	Selected: N. $\frac{1}{2}$ SW. $\frac{1}{4}$ sec. 20, T. 16 N., R. 35 E., W. M.	80	
	Base: N. $\frac{1}{2}$ NW. $\frac{1}{4}$ sec. 29, T. 23 N., R. 4 E.		80
9502	Selected: S. $\frac{1}{2}$ SW. $\frac{1}{4}$ sec. 20, T. 16 N., R. 35 E., W. M.	80	
	Base: S. $\frac{1}{2}$ NW. $\frac{1}{4}$ sec. 1, T. 20 N., R. 3 E.		80
9551	Selected: NW. $\frac{1}{4}$ SE. $\frac{1}{4}$ sec. 32, T. 16 N., R. 30 E., W. M.	40	
	Base: NW. $\frac{1}{4}$ NE. $\frac{1}{4}$ sec. 7, T. 23 N., R. 4 E.		40
9551 $\frac{1}{2}$	Selected: S. $\frac{1}{2}$ SE. $\frac{1}{4}$ sec. 32, T. 16 N., R. 30 E., W. M.	80	
	Base: E. $\frac{1}{4}$ NW. $\frac{1}{4}$ sec. 31, T. 22 N., R. 4 E.		80
9584	Selected: Lots 3 and 4, sec. 2, T. 12 N., R. 35 E., W. M.	64.35	
	Base: NW. $\frac{1}{4}$ SE. $\frac{1}{4}$ sec. 9, T. 21 N., R. 1 E.		40
9585	Selected: E. $\frac{1}{2}$ SE. $\frac{1}{4}$ sec. 4, T. 7 N., R. 33 E., W. M.	80	
	Base: S. $\frac{1}{2}$ SE. $\frac{1}{4}$ sec. 29, T. 23 N., R. 4 E.		80



Unrestricted selections by Robert and Edward B. Perrin, etc.—Continued.

WASHINGTON—Continued.

No.	Location.	Selected area.	Base area.
<b>WALLA WALLA LAND DISTRICT—Continued.</b>			
		<i>Acres.</i>	<i>Acres.</i>
9586	Selected: E. $\frac{1}{2}$ SW. $\frac{1}{4}$ sec. 4, T. 7 N., R. 33 E., W. M. Base: N. $\frac{1}{2}$ SW. $\frac{1}{4}$ sec. 17, T. 23 N., R. 4 E.	80	80
9587	Selected: W. $\frac{1}{2}$ SE. $\frac{1}{4}$ sec. 4, T. 7 N., R. 33 E., W. M. Base: N. $\frac{1}{2}$ SE. $\frac{1}{4}$ sec. 13, T. 23 N., R. 4 E.	80	80
9588	Selected: W. $\frac{1}{2}$ SW. $\frac{1}{4}$ sec. 4, T. 7 N., R. 33 E., W. M. Base: N. $\frac{1}{2}$ NW. $\frac{1}{4}$ sec. 11, T. 23 N., R. 4 E.	80	80
9589	Selected: Lot 1, sec. 4, T. 12 N., R. 35 E., W. M. Base: SE. $\frac{1}{4}$ SE. $\frac{1}{4}$ sec. 23, T. 21 N., R. 2 E.	31.61	40
9590	Selected: Lots 2, 3, and 4, sec. 4, T. 12 N., R. 35 E., W. M. Base: S. $\frac{1}{2}$ NE. $\frac{1}{4}$ sec. 13, T. 23 N., R. 4 E.	94.20	80
9684	Selected: NE. $\frac{1}{4}$ SW. $\frac{1}{4}$ sec. 1, T. 6 N., R. 30 E., W. M. Base: SW. $\frac{1}{4}$ SE. $\frac{1}{4}$ sec. 3, T. 21 N., R. 3 E.	40	40
10191	Selected: Lot 4, sec. 17, T. 15 N., R. 46 E., W. M. Base: Lot 2, sec. 19, T. 23 N., R. 4 E.	34.56	36.45
10207	Selected: SW. $\frac{1}{4}$ SE. $\frac{1}{4}$ sec. 10, T. 14 N., R. 43 E., W. M. Base: NE. $\frac{1}{4}$ NE. $\frac{1}{4}$ sec. 13, T. 21 N., R. 1 E.	40	40
10249	Selected: NW. $\frac{1}{4}$ NW. $\frac{1}{4}$ sec. 8, T. 8 N., R. 30 E., W. M. Base: Lot 2, sec. 1, T. 22 N., R. 1 E.	40	40
10284	Selected: SW. $\frac{1}{4}$ SW. $\frac{1}{4}$ sec. 10, T. 6 N., R. 31 E., W. M. Base: NE. $\frac{1}{4}$ NE. $\frac{1}{4}$ sec. 23, T. 21 N., R. 2 E.	40	40
10285	Selected: W. $\frac{1}{2}$ NW. $\frac{1}{4}$ W. $\frac{1}{2}$ SW. $\frac{1}{4}$ sec. 14, T. 14 N., R. 38 E., W. M. Base: E. $\frac{1}{2}$ NW. $\frac{1}{4}$ E. $\frac{1}{2}$ SW. $\frac{1}{4}$ sec. 7, T. 22 N., R. 2 E.	160	160
10339	Selected: Lots 9 and 10, sec. 4, T. 12 N., R. 28 E., W. M. Base: SE. $\frac{1}{4}$ NE. $\frac{1}{4}$ sec. 23, T. 21 N., R. 2 E.	41	40
10371	Selected: NW. $\frac{1}{4}$ NE. $\frac{1}{4}$ sec. 32, T. 7 N., R. 33 E., W. M. Base: Lot 4, sec. 1, T. 22 N., R. 1 E.	40	40
10453	Selected: NW. $\frac{1}{4}$ SW. $\frac{1}{4}$ sec. 4, T. 7 N., R. 34 E., W. M. Base: NW. $\frac{1}{4}$ SE. $\frac{1}{4}$ sec. 23, T. 21 N., R. 2 E.	40	40
10496	Selected: Lot 8, sec. 18, T. 5 N., R. 26 E., W. M. Base: NE. $\frac{1}{4}$ NW. $\frac{1}{4}$ sec. 9, T. 22 N., R. 3 E.	39.90	40
10606	Selected: SE. $\frac{1}{4}$ SE. $\frac{1}{4}$ sec. 6; NE. $\frac{1}{4}$ NE. $\frac{1}{4}$ sec. 7, T. 6 N., R. 38 E., W. M. Base: S. $\frac{1}{2}$ SE. $\frac{1}{4}$ sec. 9, T. 23 N., R. 4 E.	80	80
10607	Selected: SW. $\frac{1}{4}$ SW. $\frac{1}{4}$ sec. 28, T. 9 N., R. 29 E., W. M. Base: NE. $\frac{1}{4}$ SE. $\frac{1}{4}$ sec. 23, T. 21 N., R. 2 E.	40	40
10786	Selected: SW. $\frac{1}{4}$ NW. $\frac{1}{4}$ sec. 2, T. 13 N., R. 38 E., W. M. Base: Lot 3, sec. 19, T. 23 N., R. 4 E.	40	36.59
10946	Selected: NW. $\frac{1}{4}$ NW. $\frac{1}{4}$ sec. 4, T. 7 N., R. 34 E., W. M. Base: Lot 1, sec. 5, T. 23 N., R. 3 E.	40	39.35
11618	Selected: SE. $\frac{1}{4}$ SW. $\frac{1}{4}$ sec. 18, T. 16 N., R. 35 E., W. M. Base: Lot 2, sec. 5, T. 23 N., R. 3 E.	40	39.18
12038	Selected: NE. $\frac{1}{4}$ SE. $\frac{1}{4}$ sec. 14, T. 7 N., R. 33 E., W. M. Base: Lot 2, sec. 7, T. 20 N., R. 3 E.	40	39.75
12062	Selected: Lot 1, sec. 18, T. 16 N., R. 33 E., W. M. Base: Lot 4, sec. 7, T. 20 N., R. 3 E.	37.37	39.55
12063	Selected: NW. $\frac{1}{4}$ SE. $\frac{1}{4}$ sec. 14, T. 7 N., R. 33 E., W. M. Base: Lot 4, sec. 1, T. 21 N., R. 3 E.	40	40.21
12088	Selected: SW. $\frac{1}{4}$ NW. $\frac{1}{4}$ sec. 10, T. 6 N., R. 33 E., W. M. Base: Lot 3, sec. 5, T. 21 N., R. 4 E.	40	39.97
12098	Selected: NE. $\frac{1}{4}$ NW. $\frac{1}{4}$ sec. 10, T. 6 N., R. 33 E., W. M. Base: Lot 3, sec. 1, T. 21 N., R. 3 E.	40	40.15
12100	Selected: NW. $\frac{1}{4}$ NW. $\frac{1}{4}$ sec. 10, T. 6 N., R. 33 E., W. M. Base: Lot 1, sec. 3, T. 21 N., R. 3 E.	40	39.82
12328	Selected: Lot 3, sec. 29, T. 8 N., R. 47 E., W. M. Base: SE. $\frac{1}{4}$ SE. $\frac{1}{4}$ (excepting 6.10 acres included in the right of way of the Santa Fe Pacific railroad as constructed), sec. 27, T. 22 N., R. 4 E.	50.75	39.40
12444	Selected: NW. $\frac{1}{4}$ SE. $\frac{1}{4}$ sec. 1, T. 7 N., R. 46 E.; NE. $\frac{1}{4}$ NW. $\frac{1}{4}$ sec. 24, T. 8 N., R. 46 E.; W. $\frac{1}{2}$ NW. $\frac{1}{4}$ NW. $\frac{1}{4}$ SW. $\frac{1}{4}$ sec. 29, T. 9 N., R. 46 E., lot 5, sec. 32; SE. $\frac{1}{4}$ SE. $\frac{1}{4}$ sec. 31, lot 4, sec. 29, T. 8 N., R. 47 E., W. M. Base: N. $\frac{1}{2}$ (except 25.90 acres including right of way of Santa Fe Pacific railroad as constructed), sec. 35, T. 22 N., R. 2 E.	294	294.10
12672	Selected: SW. $\frac{1}{4}$ NW. $\frac{1}{4}$ sec. 8, T. 8 N., R. 30 E., W. M. Base: SE. $\frac{1}{4}$ NE. $\frac{1}{4}$ sec. 3, T. 21 N., R. 3 E.	40	40
12832	Selected: N. $\frac{1}{2}$ NW. $\frac{1}{4}$ NW. $\frac{1}{4}$ NE. $\frac{1}{4}$ sec. 29; SW. $\frac{1}{4}$ SE. $\frac{1}{4}$ sec. 20, T. 10 N., R. 46 E.; lots 12, 13, 14, SE. $\frac{1}{4}$ SW. $\frac{1}{4}$ sec. 6, T. 12 N., R. 35 E., W. M. Base: Lots 3 and 4, S. $\frac{1}{2}$ NW. $\frac{1}{4}$ SW. $\frac{1}{4}$ (excepting 12.40 acres included in the right of way of Santa Fe Pacific railroad as now constructed), sec. 1, T. 21 N., R. 1 E.	318.44	318.11
12887	Selected: All sec. 32, T. 6 N., R. 25 E., W. M. Base: All sec. 15, T. 22 N., R. 2 E.	640	640
12888	Selected: N. $\frac{1}{2}$ sec. 28, T. 6 N., R. 25 E., W. M. Base: E. $\frac{1}{2}$ sec. 19, T. 22 N., R. 1 E.	320	320
13164	Selected: NW. $\frac{1}{4}$ SE. $\frac{1}{4}$ sec. 22; frl. W. $\frac{1}{2}$ NW. $\frac{1}{4}$ sec. 4, T. 12 N., R. 39 E.; E. $\frac{1}{2}$ SE. $\frac{1}{4}$ sec. 32; lots 2 and 3, sec. 30, T. 13 N., R. 39 E.; NW. $\frac{1}{4}$ NW. $\frac{1}{4}$ sec. 10, T. 12 N., R. 39 E., W. M. Base: All (except 26.63 acres included in the right of way of the Santa Fe Pacific railroad as constructed), sec. 33, T. 22 N., R. 3 E.	614.16	613.37

Unrestricted selections by Robert and Edward B. Perrin, etc.—Continued.

WASHINGTON—Continued.

No.	Location.	Selected area.	Base area.
WALLA WALLA LAND DISTRICT—Continued.			
13231	Selected: Lots 7 and 8, W. $\frac{1}{2}$ SE. $\frac{1}{4}$ , N. $\frac{1}{2}$ SW. $\frac{1}{4}$ sec. 2, T. 12 N., R. 37 E.; S. $\frac{1}{2}$ SW. $\frac{1}{4}$ sec. 4, T. 12 N., R. 38 E., W. M. Base: S. $\frac{1}{2}$ sec. 25, T. 23 N., R. 4 E.	Acres. 332	Acres. 320
Total, Walla Walla district.....		6,793.12	6,736.59
WATERVILLE LAND DISTRICT.			
7195	Selected: SW. $\frac{1}{4}$ SW. $\frac{1}{4}$ sec. 32, T. 23 N., R. 29 E., W. M. Base: Lot 4, sec. 1, T. 20 N., R. 3 E.	40	40.64
7285	Selected: NE. $\frac{1}{4}$ sec. 24, T. 18 N., R. 30 E., W. M. Base: NE. $\frac{1}{4}$ sec. 13, T. 20 N., R. 3 E.	160	160
7402	Selected: Lot 1, sec. 2, T. 19 N., R. 30 E., W. M. Base: Lot 4, sec. 3, T. 20 N., R. 1 E.	41.07	40.33
8603	Selected: Lots 1, 2, 3, 4, sec. 28, T. 28 N., R. 21 E.; lot 6, sec. 9, T. 26 N., R. 22 E., W. M. Base: Lot 1, sec. 31, T. 21 N., R. 4 E.	33.10	34.59
8626	Selected: NE. $\frac{1}{4}$ SE. $\frac{1}{4}$ , S. $\frac{1}{2}$ SE. $\frac{1}{4}$ , SE. $\frac{1}{4}$ SW. $\frac{1}{4}$ sec. 24, T. 24 N., R. 30 E.; Base: S. $\frac{1}{2}$ NW. $\frac{1}{4}$ sec. 11, T. 23 N., R. 3 E., S. $\frac{1}{2}$ SE. $\frac{1}{4}$ sec. 13, T. 22 N., R. 3 E.	160	160
9055	Selected: SE. $\frac{1}{4}$ SE. $\frac{1}{4}$ sec. 26, T. 24 N., R. 30 E., W. M. Base: NW. $\frac{1}{4}$ NE. $\frac{1}{4}$ sec. 15, T. 22 N., R. 3 E.	40	40
9239	Selected: SW. $\frac{1}{4}$ NW. $\frac{1}{4}$ sec. 15, SE. $\frac{1}{4}$ NW. $\frac{1}{4}$ sec. 20, T. 27 N., R. 24 E., W. M. Base: S. $\frac{1}{2}$ NW. $\frac{1}{4}$ sec. 23, T. 23 N., R. 4 E.	80	80
10673	Selected: NE. $\frac{1}{4}$ SW. $\frac{1}{4}$ sec. 24, T. 23 N., R. 22 E., W. M. Base: Lot 1, sec. 31, T. 22 N., R. 3 E.	40	38.15
10706	Selected: SE. $\frac{1}{4}$ SW. $\frac{1}{4}$ sec. 15, T. 28 N., R. 27 E., W. M. Base: Lot 3, sec. 19, T. 22 N., R. 3 E.	40	40
10712	Selected: SW. $\frac{1}{4}$ NW. $\frac{1}{4}$ sec. 27, T. 28 N., R. 25 E., W. M. Base: Lot 1, sec. 19, T. 22 N., R. 3 E.	40	37.79
10814	Selected: SE. $\frac{1}{4}$ SE. $\frac{1}{4}$ sec. 14, NE. $\frac{1}{4}$ SE. $\frac{1}{4}$ sec. 34, T. 22 N., R. 23 E., W. M. Base: Lot 4, sec. 19, T. 22 N., R. 3 E., lot 3, sec. 1, T. 23 N., R. 4 E.	80	77.91
11967	Selected: Lots 2, 3, sec. 31, T. 25 N., R. 26 E., W. M. Base: Lots 1, 3, sec. 7, T. 20 N., R. 3 E.	79.68	79.50
Total, Waterville district.....		833.85	828.91
TOTAL, WASHINGTON, BY LAND DISTRICTS.			
North Yakima.....		1,480.37	1,479.64
Olympia.....		156.55	152.14
Seattle.....		198.80	199.58
Spokane Falls.....		1,450.48	1,431.13
Vancouver.....		1,251.61	1,240
Walla Walla.....		6,793.12	6,736.59
Waterville.....		833.85	828.91
		12,164.78	12,067.98

UNRESTRICTED SELECTIONS, BY E. B. PERRIN, AFTER MARCH 3, 1905.  
SAN FRANCISCO MOUNTAINS FOREST RESERVE.

TOTAL BY STATES.

No.	Location.	Selected area.	Base area.
		Acres.	Acres.
	California.....	1,398.16	1,389.99
	Idaho.....	1,771.59	1,718.14
	Minnesota.....	160.00	142.56
	Montana.....	40.00	40.00
	Nevada.....	120.00	120.61
	North Dakota.....	40.00	40.00
	Oregon.....	7,176.85	7,052.76
	Washington.....	681.65	676.56
	Wisconsin.....	40.00	40.00
	Wyoming.....	120.00	118.24
Total.....		11,548.25	11,338.86

Unrestricted selections by E. B. Perrin, etc.—Continued.

CALIFORNIA.

No.	Location.	Selected area.	Base area.
<b>OAKLAND LAND DISTRICT.</b>			
		<i>Acres.</i>	<i>Acres.</i>
14163	Selected: NE. $\frac{1}{4}$ SW. $\frac{1}{4}$ , S. $\frac{1}{2}$ NW. $\frac{1}{4}$ , NW. $\frac{1}{4}$ NW. $\frac{1}{4}$ sec. 35, E. $\frac{1}{2}$ NE. $\frac{1}{4}$ , NE. $\frac{1}{4}$ SE. $\frac{1}{4}$ sec. 27, NE. $\frac{1}{4}$ NW. $\frac{1}{4}$ sec. 22, T. 24 N., R. 9 W.....	320	320
	Base: S. $\frac{1}{2}$ sec. 15, T. 20 N., R. 4 E.....		
14164	Selected: E. $\frac{1}{2}$ NE. $\frac{1}{4}$ , E. $\frac{1}{2}$ SE. $\frac{1}{4}$ sec. 4, T. 24 N., R. 9 W.....	158.16	178.34
	Base: NW. $\frac{1}{4}$ sec. 15, T. 20 N., R. 4 E.....		
14165	Selected: E. $\frac{1}{4}$ NE. $\frac{1}{4}$ , E. $\frac{1}{2}$ SE. $\frac{1}{4}$ , NW. $\frac{1}{4}$ NE. $\frac{1}{4}$ sec. 10, W. $\frac{1}{2}$ SE. $\frac{1}{4}$ , S. $\frac{1}{2}$ SW. $\frac{1}{4}$ sec. 15, SE. $\frac{1}{4}$ NW. $\frac{1}{4}$ sec. 22, SE. $\frac{1}{4}$ NE. $\frac{1}{4}$ , NE. $\frac{1}{4}$ SE. $\frac{1}{4}$ sec. 7, T. 24 N., R. 9 W.....	480	474.26
	Base: S. $\frac{1}{2}$ sec. 5, T. 20 N., R. 4 E.; lots 5, 6, 11, and 12 sec. 9, T. 20 N., R. 4 E.....		
14166	Selected: SE. $\frac{1}{4}$ SW. $\frac{1}{4}$ sec. 2, T. 24 N., R. 9 W.....	40	27.95
	Base: Lot 3 sec. 17, T. 20 N., R. 4 E.....		
14167	Selected: SE. $\frac{1}{4}$ SW. $\frac{1}{4}$ sec. 28, T. 25 N., R. 9 W.....	40	27.94
	Base: Lot 7 sec. 17, T. 20 N., R. 4 E.....		
14168	Selected: NW. $\frac{1}{4}$ SE. $\frac{1}{4}$ sec. 2, T. 24 N., R. 9 W.....	40	41.50
	Base: Lot 8 sec. 17, T. 20 N., R. 4 E.....		
	Total, Oakland land district.....	1,078.16	1,069.99
<b>VISALIA LAND DISTRICT.</b>			
15133	Selected: SW. $\frac{1}{4}$ sec. 8, T. 22 S., R. 17 E.....	160	160
	Base: SE. $\frac{1}{4}$ sec. 35, T. 23 N., R. 3 E.....		
15134	Selected: NW. $\frac{1}{4}$ sec. 22, T. 22 S., R. 17 E.....	160	160
	Base: NW. $\frac{1}{4}$ sec. 35, T. 23 N., R. 3 E.....		
	Total, Visalia land district.....	320	320
<b>TOTAL, CALIFORNIA, BY LAND DISTRICTS.</b>			
Oakland.....		1,078.16	1,069.99
Visalia.....		320	320
		1,398.16	1,389.99

IDAHO.

<b>COEUR D'ALENE LAND DISTRICT.</b>			
14335	Selected: NE. $\frac{1}{4}$ sec. 23, T. 43 N., R. 2 E.....	160	
	Base: NE. $\frac{1}{4}$ sec. 13, T. 23 N., R. 3 E.....		160
14336	Selected: E. $\frac{1}{2}$ NW. $\frac{1}{4}$ sec. 23, T. 43 N., R. 2 E.....	80	80
	Base: N. $\frac{1}{2}$ NE. $\frac{1}{4}$ sec. 11, T. 23 N., R. 4 E.....		
14337	Selected: N. $\frac{1}{2}$ SW. $\frac{1}{4}$ sec. 23, T. 43 N., R. 2 E.....	80	80
	Base: S. $\frac{1}{2}$ SE. $\frac{1}{4}$ sec. 35, T. 21 N., R. 2 E.....		
14338	Selected: E. $\frac{1}{2}$ SE. $\frac{1}{4}$ sec. 22, T. 43 N., R. 2 E.....	80	80
	Base: E. $\frac{1}{2}$ NW. $\frac{1}{4}$ sec. 19, T. 21 N., R. 3 E.....		
14339	Selected: SW. $\frac{1}{4}$ NE. $\frac{1}{4}$ sec. 22, T. 43 N., R. 2 E.....	40	40
	Base: SE. $\frac{1}{4}$ NE. $\frac{1}{4}$ sec. 15, T. 22 N., R. 3 E.....		
14394	Selected: SE. $\frac{1}{4}$ SW. $\frac{1}{4}$ sec. 30, T. 59 N., R. 1 E.....	40	40.01
	Base: Lot 2, sec. 5, T. 21 N., R. 4 E.....		
14409	Selected: Lot 2, sec. 28, T. 62 N., R. 2 E.....	43.40	40
	Base: Lot 2, sec. 31, T. 22 N., R. 3 E.....		
14453	Selected: N. $\frac{1}{2}$ NE. $\frac{1}{4}$ sec. 33, T. 43 N., R. 3 W.....	80	80
	Base: N. $\frac{1}{2}$ SW. $\frac{1}{4}$ sec. 9, T. 21 N., R. 1 E.....		
14455	Selected: S. $\frac{1}{2}$ NE. $\frac{1}{4}$ sec. 33, T. 43 N., R. 3 W.....	80	80
	Base: E. $\frac{1}{2}$ NW. $\frac{1}{4}$ sec. 7, T. 21 N., R. 2 E.....		
14569	Selected: Lot 1 and SE. $\frac{1}{4}$ NE. $\frac{1}{4}$ sec. 3, T. 43 N., R. 2 E.....	74.28	80
	Base: S. $\frac{1}{2}$ NW. $\frac{1}{4}$ sec. 35, T. 22 N., R. 4 E.....		
14581	Selected: Lot 4 and SW. $\frac{1}{4}$ NW. $\frac{1}{4}$ sec. 2, T. 43 N., R. 2 E.....	74.92	80
	Base: E. $\frac{1}{2}$ NW. $\frac{1}{4}$ sec. 31, T. 22 N., R. 3 E.....		
14777	Selected: SE. $\frac{1}{4}$ SE. $\frac{1}{4}$ sec. 23, T. 44 N., R. 3 E.....	40	36.23
	Base: Lot 1, sec. 19, T. 23 N., R. 3 E.....		
14838	Selected: SE. $\frac{1}{4}$ SE. $\frac{1}{4}$ sec. 9, T. 43 N., R. 2 E., and lot 4, sec. 22, T. 51 N., R. 3 W.....	40.90	40.87
	Base: Lot 4, sec. 1, T. 20 N., R. 2 E.....		
15301	Selected: NE. $\frac{1}{4}$ SW. $\frac{1}{4}$ sec. 9, T. 43 N., R. 2 E.....	40	36.97
	Base: Lot 1, sec. 7, T. 23 N., R. 3 E.....		
	Total, Coeur d'Alene land district.....	951.50	954.08

## Unrestricted selections by E. B. Perrin, etc.—Continued.

## IDAHO—Continued.

No.	Location.	Selected area.	Base area.
LEWISTON LAND DISTRICT.			
		<i>Acres.</i>	<i>Acres.</i>
13747	Selected: Lot 2, sec. 2, T. 40 N., R. 6 E. ....	49.30	40
	Base: SW. $\frac{1}{4}$ SE. $\frac{1}{4}$ sec. 3, T. 23 N., R. 4 E. ....		
13748	Selected: Lot 1, sec. 2, T. 40 N., R. 6 E. ....	49.50	40.07
	Base: Lot 1, sec. 1, T. 23 N., R. 4 E. ....		
13788	Selected: SW. $\frac{1}{4}$ SE. $\frac{1}{4}$ sec. 20, T. 38 N., R. 5 E. ....	40	36.69
	Base: Lot 2, sec. 7, T. 22 N., R. 3 E. ....		
13789	Selected: NW. $\frac{1}{4}$ SE. $\frac{1}{4}$ sec. 20, T. 38 N., R. 5 E. ....	40	36.92
	Base: Lot 2, sec. 7, T. 23 N., R. 4 E. ....		
13790	Selected: SE. $\frac{1}{4}$ SW. $\frac{1}{4}$ sec. 20, T. 38 N., R. 5 E. ....	40	36.73
	Base: Lot 4, sec. 19, T. 23 N., R. 4 E. ....		
14193	Selected: N. $\frac{1}{2}$ SW. $\frac{1}{4}$ sec. 1, T. 40 N., R. 6 E. ....	80	78.88
	Base: Lots 1 and 2, sec. 3, T. 22 N., R. 2 E. ....		
14197	Selected: SE. $\frac{1}{4}$ NE. $\frac{1}{4}$ sec. 12, T. 40 N., R. 6 E. ....	40	37.38
	Base: Lot 4, sec. 19, T. 22 N., R. 4 E. ....		
14202	Selected: SW. $\frac{1}{4}$ SW. $\frac{1}{4}$ sec. 1, T. 40 N., R. 6 E. ....	40	36.87
	Base: Lot 4, sec. 7, T. 22 N., R. 3 E. ....		
14203	Selected: Lot 2, sec. 18, T. 37 N., R. 6 E. ....	39.29	37.01
	Base: Lot 3, sec. 7, T. 23 N., R. 4 E. ....		
14207	Selected: N. $\frac{1}{4}$ NE. $\frac{1}{4}$ sec. 12, T. 40 N., R. 6 E. ....	80	75.43
	Base: Lots 1 and 4, sec. 7, T. 22 N., R. 2 E. ....		
14209	Selected: SE. $\frac{1}{4}$ sec. 1, T. 40 N., R. 6 E. ....	160	148.32
	Base: Lots 1, 2, 3, and 4, sec. 19, T. 22 N., R. 2 E. ....		
14447	Selected: SW. $\frac{1}{4}$ NW. $\frac{1}{4}$ sec. 3, T. 37 N., R. 6 E. ....	40	39.67
	Base: Lot 3, sec. 3, T. 23 N., R. 4 E. ....		
14448	Selected: SE. $\frac{1}{4}$ NE. $\frac{1}{4}$ sec. 4, T. 37 N., R. 6 E. ....	40	39.76
	Base: Lot 4, sec. 3, T. 23 N., R. 4 E. ....		
14449	Selected: NE. $\frac{1}{4}$ SE. $\frac{1}{4}$ sec. 4, T. 37 N., R. 6 E. ....	40	40
	Base: SE. $\frac{1}{4}$ SW. $\frac{1}{4}$ sec. 3, T. 23 N., R. 4 E. ....		
14450	Selected: SE. $\frac{1}{4}$ SE. $\frac{1}{4}$ sec. 4, T. 37 N., R. 6 E. ....	40	40
	Base: SW. $\frac{1}{4}$ SW. $\frac{1}{4}$ sec. 3, T. 23 N., R. 4 E. ....		
	Total, Lewiston land district .....	818.09	764.06
TOTAL, IDAHO, BY LAND DISTRICTS.			
	Cœur d'Alene .....	953.50	954.08
	Lewiston .....	818.09	764.06
		1,771.59	1,718.14

## MINNESOTA.

DULUTH LAND DISTRICT.			
13927	Selected: NE. $\frac{1}{4}$ NW. $\frac{1}{4}$ sec. 24, T. 140 N., R. 26 W. ....	40	34.05
	Base: Lot 2, sec. 31, T. 22 N., R. 4 E. ....		
13928	Selected: SE. $\frac{1}{4}$ NW. $\frac{1}{4}$ sec. 7, T. 140 N., R. 25 W. ....	40	33.57
	Base: Lot 3, sec. 31, T. 22 N., R. 4 E. ....		
14764	Selected: SE. $\frac{1}{4}$ SW. $\frac{1}{4}$ sec. 4, T. 57 N., R. 11 W. ....	40	36.82
	Base: Lot 2, sec. 7, T. 23 N., R. 3 E. ....		
	Total, Duluth land district .....	120	105.34
ST. CLOUD LAND DISTRICT.			
13926	Selected: NW. $\frac{1}{4}$ NW. $\frac{1}{4}$ sec. 24, T. 140 N., R. 26 W. ....	40	37.22
	Base: Lot 2, sec. 7, T. 22 N., R. 1 E. ....		
TOTAL, MINNESOTA, BY LAND DISTRICTS.			
	Duluth .....	120	105.34
	St. Cloud .....	40	37.22
		160	142.56

## MONTANA.

KALISPELL LAND DISTRICT.			
14616	Selected: NE. $\frac{1}{4}$ SE. $\frac{1}{4}$ sec. 8, T. 31 N., R. 22 W. ....	40	40
	Base: SW. $\frac{1}{4}$ NE. $\frac{1}{4}$ sec. 1, T. 20 N., R. 2 E. ....		

Unrestricted selections by E. B. Perrin, etc.—Continued.

NEVADA.

No.	Location.	Selected area.	Base area.
CARSON CITY LAND DISTRICT.			
14878	Selected: SE. $\frac{1}{4}$ SE. $\frac{1}{4}$ sec. 35, SW. $\frac{1}{4}$ SW. $\frac{1}{4}$ sec. 36, T. 13 N., R. 28 E. ....	Acres. 80	Acres. 80
15300	Base: E. $\frac{1}{2}$ SW. $\frac{1}{4}$ sec. 19, T. 21 N., R. 3 E. .... Selected: SW. $\frac{1}{4}$ SW. $\frac{1}{4}$ sec. 2, T. 43 N., R. 57 E. .... Base: Lot 2, sec. 5, T. 22 N., R. 3 E. ....	40	40.61
	Total, Carson city land district .....	120	120.61
	Total, Nevada .....		

NORTH DAKOTA.

BISMARCK LAND DISTRICT.			
14225	Selected: SW. $\frac{1}{4}$ NE. $\frac{1}{4}$ sec. 23, T. 148 N., R. 75 W. .... Base: NE. $\frac{1}{4}$ NW. $\frac{1}{4}$ sec. 23, T. 21 N., R. 2 E. ....	40	40

OREGON.

LA GRANDE LAND DISTRICT.			
14701	Selected: SE. $\frac{1}{4}$ SW. $\frac{1}{4}$ sec. 25, T. 5 N., R. 30 E. .... Base: Lot 4, sec. 5, T. 21 N., R. 4 E. ....	40	37.19
LAKEVIEW LAND DISTRICT.			
14172	Selected: Lot 4 and SE. $\frac{1}{4}$ NW. $\frac{1}{4}$ sec. 4, NE. $\frac{1}{4}$ NE. $\frac{1}{4}$ sec. 11, E. $\frac{1}{2}$ SE. $\frac{1}{4}$ , SW. $\frac{1}{4}$ SE. $\frac{1}{4}$ , sec. 14, W. $\frac{1}{2}$ NE. $\frac{1}{4}$ , NW. $\frac{1}{4}$ SE. $\frac{1}{4}$ sec. 33, T. 22 S., R. 11 E.; lot 1, sec. 18; lot 16, sec. 30, T. 23 S., R. 11 E.; lot 3, SE. $\frac{1}{4}$ NW. $\frac{1}{4}$ , E. $\frac{1}{2}$ SW. $\frac{1}{4}$ , SW. $\frac{1}{4}$ NE. $\frac{1}{4}$ sec. 2, T. 24 S., R. 11 E. .... Base: All sec. 21, T. 22 N., R. 1 E. ....	639.13	640
15017	Selected: Lots 1, 2, and 3, sec. 3, T. 37 S., R. 10 E.; lots 1, 2, 3, and 4, E. $\frac{1}{2}$ SW. $\frac{1}{4}$ , SW. $\frac{1}{4}$ SE. $\frac{1}{4}$ sec. 18; lots 1, 2, 3, and 4, E. $\frac{1}{2}$ , E. $\frac{1}{2}$ W. $\frac{1}{2}$ sec. 19; W. $\frac{1}{2}$ SW. $\frac{1}{4}$ sec. 20; lots 1 and 2, sec. 30, T. 37 S., R. 11 $\frac{1}{2}$ E. .... Base: SE. $\frac{1}{4}$ SW. $\frac{1}{4}$ sec. 1; S. $\frac{1}{2}$ SW. $\frac{1}{4}$ , N. $\frac{1}{2}$ NW. $\frac{1}{4}$ sec. 9; N. $\frac{1}{2}$ SE. $\frac{1}{4}$ , S. $\frac{1}{2}$ NE. $\frac{1}{4}$ , N. $\frac{1}{2}$ SW. $\frac{1}{4}$ sec. 11; N. $\frac{1}{2}$ SW. $\frac{1}{4}$ , S. $\frac{1}{2}$ NW. $\frac{1}{4}$ sec. 13; S. $\frac{1}{2}$ SE. $\frac{1}{4}$ , S. $\frac{1}{2}$ NE. $\frac{1}{4}$ , N. $\frac{1}{2}$ SW. $\frac{1}{4}$ , N. $\frac{1}{2}$ SE. $\frac{1}{4}$ , S. $\frac{1}{2}$ NW. $\frac{1}{4}$ , S. $\frac{1}{2}$ NE. $\frac{1}{4}$ sec. 21; S. $\frac{1}{2}$ SW. $\frac{1}{4}$ , S. $\frac{1}{2}$ SE. $\frac{1}{4}$ sec. 23; N. $\frac{1}{2}$ NE. $\frac{1}{4}$ , N. $\frac{1}{2}$ SW. $\frac{1}{4}$ sec. 29, all in T. 23 N., R. 4 E. ....	1,319.48	1,320
15018	Selected: Lots 1, 2, 3, and 4, sec. 2; SW. $\frac{1}{4}$ , S. $\frac{1}{2}$ NW. $\frac{1}{4}$ sec. 1; S. $\frac{1}{2}$ NE. $\frac{1}{4}$ , S. $\frac{1}{2}$ NW. $\frac{1}{4}$ sec. 2; S. $\frac{1}{2}$ NE. $\frac{1}{4}$ , SE. $\frac{1}{4}$ NW. $\frac{1}{4}$ sec. 3, T. 37 S., R. 10 E. .... Base: S. $\frac{1}{2}$ sec. 5, T. 22 N., R. 1 E.; S. $\frac{1}{2}$ sec. 3, T. 22 N., R. 2 E.; S. $\frac{1}{2}$ sec. 35, T. 22 N., R. 3 E.; lots 1 and 2, sec. 23, T. 23 N., R. 3 E.; lot 2, sec. 1, lot 3, sec. 5, N. $\frac{1}{2}$ NE. $\frac{1}{4}$ , sec. 21, T. 23 N., R. 4 E. ....	1,220.74	1,201.19
	Total, Lakeview land district .....	3,179.35	3,161.19
PORTLAND LAND DISTRICT.			
13968	Selected: Lot 4, sec. 30, T. 2 S., R. 7 W. .... Base: NW. $\frac{1}{4}$ SE. $\frac{1}{4}$ sec. 3, T. 23 N., R. 4 E. ....	50.60	40
ROSEBURG LAND DISTRICT.			
14459	Selected: SW. $\frac{1}{4}$ NE. $\frac{1}{4}$ sec. 2, T. 25 S., R. 11 W. .... Base: Lot 2, sec. 7, T. 22 N., R. 2 E. ....	40	37.78
14501	Selected: SW. $\frac{1}{4}$ SW. $\frac{1}{4}$ sec. 8, T. 33 S., R. 6 W., SE. $\frac{1}{4}$ SE. $\frac{1}{4}$ sec. 2, T. 33 S., R. 7 W. .... Base: S. $\frac{1}{2}$ NW. $\frac{1}{4}$ sec. 5, T. 21 N., R. 3 E. ....	80	80
14506	Selected: Lot 2, sec. 20, T. 35 S., R. 12 W.; lot 2, sec. 21, T. 35 S., R. 12 W.; lots 10 and 11, sec. 19, T. 38 S., R. 14 W. .... Base: Lot 2, sec. 19, T. 22 N., R. 3 E. ....	37.54	37.72
14513	Selected: SE. $\frac{1}{4}$ SE. $\frac{1}{4}$ sec. 32, T. 20 S., R. 7 W. .... Base: Lot 4, sec. 3, T. 21 N., R. 4 E. ....	40	39.76
15106	Selected: NE. $\frac{1}{4}$ SW. $\frac{1}{4}$ , SW. $\frac{1}{4}$ SW. $\frac{1}{4}$ sec. 10, T. 15 S., R. 2 W. .... Base: N. $\frac{1}{2}$ SW. $\frac{1}{4}$ sec. 21, T. 23 N., R. 4 E. ....	80	80
15175	Selected: NE. $\frac{1}{4}$ sec. 28, T. 15 S., R. 2 W. .... Base: NE. $\frac{1}{4}$ NE. $\frac{1}{4}$ sec. 27, T. 23 N., R. 3 E.; SE. $\frac{1}{4}$ NE. $\frac{1}{4}$ , NW. $\frac{1}{4}$ SW. $\frac{1}{4}$ sec. 1, SE. $\frac{1}{4}$ NE. $\frac{1}{4}$ sec. 5, T. 23 N., R. 4 E. ....	160	160
15176	Selected: SE. $\frac{1}{4}$ NW. $\frac{1}{4}$ sec. 6, T. 16 S., R. 1 W. .... Base: SE. $\frac{1}{4}$ NE. $\frac{1}{4}$ sec. 7, T. 23 N., R. 4 E. ....	40	40
15178	Selected: NE. $\frac{1}{4}$ , N. $\frac{1}{2}$ NW. $\frac{1}{4}$ , SE. $\frac{1}{4}$ NW. $\frac{1}{4}$ sec. 24, T. 15 S., R. 2 W. .... Base: SE. $\frac{1}{4}$ NW. $\frac{1}{4}$ sec. 3, N. $\frac{1}{2}$ SW. $\frac{1}{4}$ sec. 9, S. $\frac{1}{2}$ NE. $\frac{1}{4}$ , S. $\frac{1}{2}$ SW. $\frac{1}{4}$ sec. 17, T. 23 N., R. 4 E. ....	280	280

## Unrestricted selections by E. B. Perrin, etc.—Continued.

## OREGON—Continued.

No.	Location.	Selected area.	Base area.
ROSEBURG LAND DISTRICT—Continued.			
15226	Selected: SE. $\frac{1}{4}$ SW. $\frac{1}{4}$ sec. 24, T. 15 S., R. 1 W.; NW. $\frac{1}{4}$ SW. $\frac{1}{4}$ sec. 26, T. 15 S., R. 1 W.; SW. $\frac{1}{4}$ , S. $\frac{1}{4}$ NW. $\frac{1}{4}$ , sec. 34, T. 15 S., R. 1 W.; W. $\frac{1}{2}$ and NE. $\frac{1}{4}$ sec. 32, T. 15 S., R. 2 W.; frac. W. $\frac{1}{2}$ NW. $\frac{1}{4}$ sec. 6, T. 16 S., R. 1 W.; SW. $\frac{1}{4}$ SW. $\frac{1}{4}$ sec. 10, T. 16 S., R. 2 W.	Acres.	Acres.
05017	Base: W. $\frac{1}{2}$ and SE. $\frac{1}{4}$ sec. 13, T. 21 N., R. 2 E.; SW. $\frac{1}{4}$ sec. 5, T. 22 N., R. 3 E.; NW. $\frac{1}{4}$ sec. 33, T. 22 N., R. 4 E.; S. $\frac{1}{2}$ NW. $\frac{1}{4}$ sec. 25, T. 23 N., R. 4 E.; SE. $\frac{1}{4}$ SW. $\frac{1}{4}$ sec. 7, T. 23 N., R. 4 E.	929.65	920
15236	Selected: Lot 7, sec. 6, T. 27 S., R. 10 W.	57.06	40.55
	Base: Lot 2, sec. 5, T. 23 N., R. 4 E.	40	37.86
15238	Selected: NE. $\frac{1}{4}$ SW. $\frac{1}{4}$ sec. 15, T. 32 S., R. 13 W.	40	37.89
02599	Base: Lot 2, sec. 7, T. 21 N., R. 2 E.	40	49.20
15242	Selected: NW. $\frac{1}{4}$ SW. $\frac{1}{4}$ sec. 15, T. 32 S., R. 13 W.	40	37.80
02600	Base: Lot 1, sec. 7, T. 21 N., R. 2 E.	49.20	37.89
15246	Selected: Lot 7, sec. 30, T. 22 S., R. 12 W.; Lot 4, sec. 24, T. 22 S., R. 13 W.	40	37.80
01192	Base: Lot 4, sec. 7, T. 21 N., R. 2 E.	40	37.83
15310	Selected: NE. $\frac{1}{4}$ SE. $\frac{1}{4}$ sec. 6, T. 27 S., R. 10 W.	40	37.83
059	Base: Lot 3, sec. 7, T. 21 N., R. 2 E.	40	37.83
Total, Roseburg land district.....		1,913.45	1,867.19
THE DALLES LAND DISTRICT.			
13884	Selected: NE. $\frac{1}{4}$ NW. $\frac{1}{4}$ sec. 4, T. 18 S., R. 12 E.	40	40
	Base: NE. $\frac{1}{4}$ SW. $\frac{1}{4}$ sec. 19, T. 23 N., R. 4 E.	40	40
13885	Selected: SE. $\frac{1}{4}$ SW. $\frac{1}{4}$ sec. 33, T. 17 S., R. 12 E.	40	40
	Base: SE. $\frac{1}{4}$ NW. $\frac{1}{4}$ sec. 19, T. 23 N., R. 4 E.	40	40
Total, The Dalles land district.....		1,993.45	1,947.19
TOTAL, OREGON, BY LAND DISTRICTS.			
	La Grande.....	40.00	37.19
	Lakeview.....	3,179.35	3,161.19
	Portland.....	50.60	40.00
	Roseburg.....	1,913.45	1,867.19
	The Dalles.....	1,993.45	1,947.19
		7,176.95	7,052.76

## WASHINGTON.

No.	Location.	Selected area.	Base area.
NORTH YAKIMA LAND DISTRICT.			
13999	Selected: W. $\frac{1}{2}$ SW. $\frac{1}{4}$ sec. 24, T. 8 N., R. 24 E.	80	80
	Base: N. $\frac{1}{2}$ NW. $\frac{1}{4}$ sec. 11, T. 23 N., R. 3 E.	80	80
SEATTLE LAND DISTRICT.			
14974	Selected: SE. $\frac{1}{4}$ SE. $\frac{1}{4}$ sec. 11, T. 31 N., R. 15 W.	40	40
	Base: SW. $\frac{1}{4}$ NW. $\frac{1}{4}$ sec. 5, T. 22 N., R. 3 E.	40	40
SPOKANE LAND DISTRICT.			
14572	Selected: Lots 1 and 2, SE. $\frac{1}{4}$ NW. $\frac{1}{4}$ , SW. $\frac{1}{4}$ NE. $\frac{1}{4}$ sec. 30, T. 35 N., R. 43 E.; lot 2, sec. 18, T. 35 N., R. 44 E.	161.65	160
	Base: NW. $\frac{1}{4}$ sec. 27, T. 22 N., R. 2 E.	160	160
WALLA WALLA LAND DISTRICT.			
13675	Selected: SE. $\frac{1}{4}$ SE. $\frac{1}{4}$ sec. 8, T. 7 N., R. 30 E.; SW. $\frac{1}{4}$ NW. $\frac{1}{4}$ sec. 22, T. 13 N., R. 37 E.	80	80
	Base: N. $\frac{1}{2}$ SE. $\frac{1}{4}$ sec. 21, T. 21 N., R. 1 E.	160	160
13708	Selected: E. $\frac{1}{2}$ SW. $\frac{1}{4}$ , W. $\frac{1}{2}$ SE. $\frac{1}{4}$ sec. 10, T. 7 N., R. 31 E.	40	40
	Base: NW. $\frac{1}{4}$ sec. 13, T. 20 N., R. 3 E.	80	80
14138	Selected: SW. $\frac{1}{4}$ SE. $\frac{1}{4}$ sec. 22, T. 12 N., R. 40 E.	40	40
	Base: SE. $\frac{1}{4}$ NW. $\frac{1}{4}$ sec. 1, T. 20 N., R. 2 E.	80	80
15080	Selected: W. $\frac{1}{2}$ SW. $\frac{1}{4}$ sec. 28, T. 11 N., R. 33 E.	80	80
	Base: N. $\frac{1}{2}$ NE. $\frac{1}{4}$ sec. 21, T. 21 N., R. 1 E.	80	80
Total, Walla Walla land district.....		360	360
WATERVILLE LAND DISTRICT.			
05647	Selected: NW. $\frac{1}{4}$ NE. $\frac{1}{4}$ sec. 30, T. 22 N., R. 21 E.	40	36.56
	Base: Lot 4, sec. 19, T. 23 N., R. 3 E.	40	36.56

Unrestricted selections by E. B. Perrin, etc.—Continued.

WASHINGTON—Continued.

No.	Location.	Selected area.	Base area.
<b>TOTAL, WASHINGTON, BY LAND DISTRICTS.</b>			
		<i>Acres.</i>	<i>Acres.</i>
	North Yakima.....	80.00	80.00
	Seattle.....	40.00	40.00
	Spokane.....	161.65	160.00
	Walla Walla.....	360.00	360.00
	Waterville.....	40.00	36.56
		681.65	676.56

WISCONSIN.

WAUSAU LAND DISTRICT.			
15316	Selected: NE. $\frac{1}{4}$ NE. $\frac{1}{4}$ sec. 15, T. 38 N., R. 5 E.....	40	
0324	Base: SW. $\frac{1}{4}$ SE. $\frac{1}{4}$ sec. 11, T. 21 N., R. 2 E.....		40

WYOMING.

CHEYENNE LAND DISTRICT.			
15135	Selected: SE. $\frac{1}{4}$ SE. $\frac{1}{4}$ sec. 22, T. 26 N., R. 75 W.; NE. $\frac{1}{4}$ SE. $\frac{1}{4}$ sec. 25, T. 26 N., R. 77 W.....	80	
	Base: E. $\frac{1}{2}$ SW. $\frac{1}{4}$ sec. 19, T. 18 N., R. 5 E.....		80
DOUGLAS LAND DISTRICT.			
15136	Selected: NW. $\frac{1}{4}$ SE. $\frac{1}{4}$ sec. 9, T. 32 N., R. 84 W.....	40	
	Base: SW. $\frac{1}{4}$ SE. $\frac{1}{4}$ sec. 31, T. 21 N., R. 7 E.....		38.24
TOTAL, WYOMING, BY LAND DISTRICTS.			
	Cheyenne.....	80	80
	Douglas.....	40	38.24
		120	118.24

RESTRICTED SELECTIONS BY SAGINAW AND MANISTEE LUMBER COMPANY PRIOR TO MARCH 3, 1905.

TOTAL BY STATES.

No.	Location.	Selected area.	Base area.
	Arizona.....	<i>Acres.</i> 2,682.27	<i>Acres.</i> 2,671.37
	New Mexico.....	14,931.03	14,929.20
	Total.....	17,613.30	17,600.57

NEW MEXICO.

ROSWELL LAND DISTRICT.			
5504	Selected: Lot I, sec. 5: N. $\frac{1}{2}$ SW. $\frac{1}{4}$ , SW. $\frac{1}{4}$ SW. $\frac{1}{4}$ N. $\frac{1}{2}$ SE. $\frac{1}{4}$ , SE. $\frac{1}{4}$ SE. $\frac{1}{4}$ sec. 5; SE. $\frac{1}{4}$ SW. $\frac{1}{4}$ sec. 4; S. $\frac{1}{2}$ , S. $\frac{1}{2}$ NW. $\frac{1}{4}$ , NW. $\frac{1}{4}$ NW. $\frac{1}{4}$ , S. $\frac{1}{2}$ NE. $\frac{1}{4}$ NE. $\frac{1}{4}$ NE. $\frac{1}{4}$ sec. 8; all secs. 9, 17, 20, 21, 27, 28, 33, 34, T. 12 S., R. 28 E; lots 1, 2, 3, 4, SW. $\frac{1}{4}$ NW. $\frac{1}{4}$ SE. $\frac{1}{4}$ NE. $\frac{1}{4}$ , SE. $\frac{1}{4}$ , S. $\frac{1}{2}$ SW. $\frac{1}{4}$ sec. 3; all secs. 4, 9, 10, 15, 21, 22, 27, N. $\frac{1}{4}$ SW. $\frac{1}{4}$ , W. $\frac{1}{2}$ SE. $\frac{1}{4}$ SE. $\frac{1}{4}$ sec. 28; all secs. 33 and 34; T. 13 S., R. 28 E; all secs. 3 and 4; W. $\frac{1}{2}$ W. $\frac{1}{2}$ NE. $\frac{1}{4}$ , SE. $\frac{1}{4}$ sec. 9; T. 13 S., R. 28 E., N. M. P. M. Base: All secs. 7 and 31, T. 22 N., R. 6 E; all secs. 13, 15, 17, 19, 21, 25, 29, E. $\frac{1}{2}$ and N. $\frac{1}{2}$ NW. $\frac{1}{2}$ sec. 23; S. $\frac{1}{2}$ NE. $\frac{1}{4}$ , SE. $\frac{1}{4}$ sec. 27; T. 23 N., R. 5 E; E. $\frac{1}{2}$ NE. $\frac{1}{4}$ , S. $\frac{1}{2}$ SW. $\frac{1}{4}$ and SE. $\frac{1}{4}$ sec. 17, T. 24 N., R. 6 E; all secs. 15, 19, 21, 29, 31, T. 24 N., R. 6 E; all sec. 1, T. 23 N., R. 5 E; all secs. 5, 7, 9, 17, 19, 29, 31, T. 23 N., R. 6 E	14,931.03	
			14,929.20

Restricted selections by Saginaw and Manistee Lumber Company, etc.—Continued.

ARIZONA.

No.	Location.	Selected area.	Base area.
TUCSON LAND DISTRICT.			
5530	Selected: S. $\frac{1}{2}$ SE. $\frac{1}{4}$ sec. 11; SW. $\frac{1}{4}$ SE. $\frac{1}{4}$ sec. 33, T. 1 N., R. 4 E; SE. $\frac{1}{4}$ , S. $\frac{1}{4}$ NE. $\frac{1}{4}$ sec. 11; E. $\frac{1}{2}$ sec. 14; T. 2 N., R. 4 E., SE. $\frac{1}{4}$ sec. 9; SE. $\frac{1}{4}$ sec. 19; W. $\frac{1}{2}$ SW. $\frac{1}{4}$ sec. 20; E. $\frac{1}{2}$ E. $\frac{1}{2}$ NW. $\frac{1}{4}$ sec. 31; T. 3 N., R. 1 E; SW. $\frac{1}{4}$ NW. $\frac{1}{4}$ , SW. $\frac{1}{4}$ , SE. $\frac{1}{4}$ SE. $\frac{1}{4}$ sec. 17; SW. $\frac{1}{4}$ NW. $\frac{1}{4}$ , SW. $\frac{1}{4}$ , SE. $\frac{1}{4}$ SE. $\frac{1}{4}$ sec. 21; SE. $\frac{1}{4}$ NW. $\frac{1}{4}$ sec. 27, NW. $\frac{1}{4}$ sec. 28; T. 3 N., R. 2 E; NW. $\frac{1}{4}$ NE. $\frac{1}{4}$ sec. 10, T. 10 S., R. 23 E.; NE. $\frac{1}{4}$ SW. $\frac{1}{4}$ sec. 21, T. 10 S., R. 23 E.; NW. $\frac{1}{4}$ NE. $\frac{1}{4}$ sec. 4, T. 24 S., R. 27 E; lots 1 and 2, S. $\frac{1}{2}$ NE. $\frac{1}{4}$ sec. 6, T. 2 N., R. 1 E., NW. $\frac{1}{4}$ , N. $\frac{1}{2}$ SE. $\frac{1}{4}$ sec. 24, T. 1 N., R. 1 W., G. and S. R. M.  Base: All sec. 19, T. 22 N., R. 5 E; SE. $\frac{1}{4}$ sec. 27; all secs. 15, 23, and 25, T. 24 N., R. 5 E.	Acres. 2,682.27	Acres. 3,671.37

UNRESTRICTED SELECTIONS BY SAGINAW AND MANISTEE LUMBER COMPANY PRIOR TO MARCH 3, 1905.

TOTAL BY STATES.

No.	Location.	Selected area.	Base area.
	California.....	Acres. 5,590.14	Acres. 5,574.89
	Idaho.....	200	204.28
	Montana.....	1,160	1,160
	Oregon.....	14,254.76	14,217.96
	Washington.....	200	199.14
	Total.....	21,404.90	21,356.27

CALIFORNIA.

SUSANVILLE LAND DISTRICT.			
6373	Selected: Lots 1, 2, sec. 5, T. 39 N., R. 11 E., M. D. M.	28.69	
7345	Base: Lot 1 (being NE. $\frac{1}{4}$ NE. $\frac{1}{4}$ ) sec. 5, T. 22 N., R. 5 E Selected: Lot 1, SE. $\frac{1}{4}$ NE. $\frac{1}{4}$ , E. $\frac{1}{2}$ SE. $\frac{1}{4}$ sec. 24, T. 48 N., R. 10 E.; N. $\frac{1}{2}$ NE. $\frac{1}{4}$ sec. 25, T. 48 N., R. 10 E.; lots 5, 6, 7, SE. $\frac{1}{4}$ NW. $\frac{1}{4}$ , E. $\frac{1}{2}$ SW. $\frac{1}{4}$ , SE. $\frac{1}{4}$ , SW. $\frac{1}{4}$ NE. $\frac{1}{4}$ sec. 19; S. $\frac{1}{2}$ N. $\frac{1}{2}$ , SW. $\frac{1}{4}$ N. $\frac{1}{2}$ , SE. $\frac{1}{4}$ SE. $\frac{1}{4}$ SE. $\frac{1}{4}$ sec. 20; S. $\frac{1}{2}$ N. $\frac{1}{2}$ SE. $\frac{1}{4}$ , E. $\frac{1}{2}$ SW. $\frac{1}{4}$ sec. 21; S. $\frac{1}{2}$ N. $\frac{1}{2}$ , W. $\frac{1}{2}$ SW. $\frac{1}{4}$ sec. 22; NE. $\frac{1}{4}$ SW. $\frac{1}{4}$ sec. 23; S. $\frac{1}{2}$ SW. $\frac{1}{4}$ , SW. $\frac{1}{4}$ SE. $\frac{1}{4}$ sec. 25; lots 5, 7, 8, 9, 10, 11, 12, 13, and 16 of sec. 26; W. $\frac{1}{2}$ W. $\frac{1}{2}$ , SE. $\frac{1}{4}$ NW. $\frac{1}{4}$ , NE. $\frac{1}{4}$ SW. $\frac{1}{4}$ , N. $\frac{1}{2}$ SE. $\frac{1}{4}$ sec. 27; S. $\frac{1}{2}$ SE. $\frac{1}{4}$ , N. $\frac{1}{2}$ NW. $\frac{1}{4}$ , NW. $\frac{1}{4}$ NE. $\frac{1}{4}$ sec. 28; all sec. 29; lots 1, 2, 3, and 4, sec. 30; all in T. 48 N., R. 11 E.; lot 4, sec. 4, T. 47 N., R. 12 E.; lot 4, sec. 31, T. 48 N., R. 11 E., M. D. M. Base: Secs. 11, 13, and 17, T. 22 N., R. 5 E.; sec. 33, T. 24 N., R. 7 E.; S. $\frac{1}{2}$ sec. 3; S. $\frac{1}{2}$ sec. 5; E. $\frac{1}{2}$ sec. 19; T. 22 N., R. 6 E.; lot 3, being the NE. $\frac{1}{4}$ NW. $\frac{1}{4}$ sec. 5, in T. 22 N., R. 6 E.	3,560.14	27.42
7398	Selected: SW. $\frac{1}{4}$ W. $\frac{1}{2}$ , SE. $\frac{1}{4}$ sec. 29; lots 1, 2, E. $\frac{1}{2}$ NW. $\frac{1}{4}$ , NE. $\frac{1}{4}$ sec. 31; W. $\frac{1}{2}$ , S. $\frac{1}{2}$ SE. $\frac{1}{4}$ , NW. $\frac{1}{4}$ NE. $\frac{1}{4}$ sec. 32; S. $\frac{1}{4}$ SW. $\frac{1}{4}$ sec. 33; T. 41 N., R. 10 E.; S. $\frac{1}{2}$ and NW. $\frac{1}{4}$ sec. 25; SE. $\frac{1}{4}$ , S. $\frac{1}{2}$ SW. $\frac{1}{4}$ , NE. $\frac{1}{4}$ SW. $\frac{1}{4}$ sec. 26; T. 41 N., R. 9 E., M. D. M. Base: S. $\frac{1}{2}$ sec. 1, W. $\frac{1}{2}$ sec. 27, T. 22 N., R. 5 E.; lot 4, sec. 5, lot 2, sec. 19, T. 22 N., R. 6 E.; lots 1, 2, sec. 31; lots 3, 4, E. $\frac{1}{2}$ sec. 19; E. $\frac{1}{2}$ sec. 31, T. 24 N., R. 7 E.; SE. $\frac{1}{4}$ NE. $\frac{1}{4}$ , NE. $\frac{1}{4}$ SW. $\frac{1}{4}$ , S. $\frac{1}{2}$ SW. $\frac{1}{4}$ , SE. $\frac{1}{4}$ sec. 13, T. 24 N., R. 6 E.	1,839.57	3,561.20
9161	Selected: W. $\frac{1}{2}$ NW. $\frac{1}{4}$ , W. $\frac{1}{2}$ SW. $\frac{1}{4}$ , sec. 3, T. 42 N., R. 7 E., M. D. M. Base: E. $\frac{1}{2}$ W. $\frac{1}{2}$ sec. 3, T. 24 N., R. 7 E.	161.74	1,826.27
	Total, Susanville land district.....		160
	Total, California.....	5,590.14	5,574.89



Unrestricted selections by Saginaw and Manistee Lumber Company, etc.—Continued.

IDAHO.

No.	Location.	Selected area.	Base area.
BOISE LAND DISTRICT.			
6174	Selected: NE. $\frac{1}{4}$ NE. $\frac{1}{4}$ sec. 8, T. 9 N., R. 3 W., and S. $\frac{1}{2}$ NE. $\frac{1}{4}$ sec. 1, T. 9 N., R. 4 W., B. M. Base: Lots 1, 3, sec. 3, T. 22 N., R. 6 E., and lot 1, sec. 5, T. 22 N., R. 6 E.	Acres. 120	122.62
7193	Selected: SE. $\frac{1}{4}$ SE. $\frac{1}{4}$ sec. 3, NE. $\frac{1}{4}$ NE. $\frac{1}{4}$ sec. 10, T. 9 N., R. 4 W., B. M. Base: Lot 4 (being NW. $\frac{1}{4}$ NW. $\frac{1}{4}$ ) and lot 2 (being NW. $\frac{1}{4}$ NE. $\frac{1}{4}$ ) sec. 3, T. 22 N., R. 6 E.	80	81.66
Total, Boise land district.....		} 200	204.28
Total, Idaho.....			

MONTANA.

No.	Location.	Selected area.	Base area.
MILES CITY LAND DISTRICT.			
6389	Selected: SW. $\frac{1}{4}$ NE. $\frac{1}{4}$ , SE. $\frac{1}{4}$ NW. $\frac{1}{4}$ , NE. $\frac{1}{4}$ SW. $\frac{1}{4}$ , NW. $\frac{1}{4}$ SE. $\frac{1}{4}$ , sec. 10, T. 27 N., R. 56 E., M. M. Base: S. $\frac{1}{2}$ N. $\frac{1}{2}$ sec. 3, T. 22 N., R. 6 E.	160	160
8161	Selected: S. $\frac{1}{4}$ SE. $\frac{1}{4}$ sec. 14, T. 7 S., R. 49 E.; SW. $\frac{1}{4}$ SE. $\frac{1}{4}$ sec. 1, T. 6 S., R. 42 E.; SW. $\frac{1}{4}$ NW. $\frac{1}{4}$ sec. 33, T. 6 S., R. 40 E., M. M. Base: N. $\frac{1}{2}$ NE. $\frac{1}{4}$ , NW. $\frac{1}{4}$ NW. $\frac{1}{4}$ , sec. 33, T. 24 N., R. 6 E.	120	120
Total, Miles City land district.....		280	280
GREAT FALLS LAND DISTRICT.			
6332	Selected: SW. $\frac{1}{4}$ NE. $\frac{1}{4}$ sec. 6, T. 28 N., R. 4 E.; E. $\frac{1}{2}$ SE. $\frac{1}{4}$ sec. 25, T. 27 N., R. 6 W.; SW. $\frac{1}{4}$ NW. $\frac{1}{4}$ sec. 17, T. 27 N., R. 4 W., M. M. Base: SW. $\frac{1}{4}$ sec. 25, T. 24 N., R. 6 E.	160	160
HELENA LAND DISTRICT.			
6107	Selected: W. $\frac{1}{2}$ NE. $\frac{1}{4}$ , SE. $\frac{1}{4}$ NW. $\frac{1}{4}$ , NE. $\frac{1}{4}$ SW. $\frac{1}{4}$ , SW. $\frac{1}{4}$ SE. $\frac{1}{4}$ , sec. 10, T. 17 N., R. 4 W., M. M. Base: N. $\frac{1}{2}$ N. $\frac{1}{2}$ , SE. $\frac{1}{4}$ NE. $\frac{1}{4}$ , NW. $\frac{1}{4}$ SW. $\frac{1}{4}$ , sec. 23, T. 22 N., R. 6 E.	240	240
LEWISTOWN LAND DISTRICT.			
6153	Selected: S. $\frac{1}{4}$ SE. $\frac{1}{4}$ sec. 33, T. 13 N., R. 16 E., M. M. Base: N. $\frac{1}{4}$ SW. $\frac{1}{4}$ sec. 23, T. 24 N., R. 6 E.	80	80
6348	Selected: E. $\frac{1}{2}$ NE. $\frac{1}{4}$ , NE. $\frac{1}{4}$ SE. $\frac{1}{4}$ sec. 34, T. 19 N., R. 20 E., M. M. Base: SE. $\frac{1}{4}$ NE. $\frac{1}{4}$ , E. $\frac{1}{2}$ SE. $\frac{1}{4}$ sec. 5, T. 22 N., R. 5 E.	120	120
6383	Selected: SE. $\frac{1}{4}$ SE. $\frac{1}{4}$ sec. 17, NW. $\frac{1}{4}$ NW. $\frac{1}{4}$ sec. 21, T. 17 N., R. 15 E., M. M. Base: S. $\frac{1}{2}$ SE. $\frac{1}{4}$ sec. 3, T. 23 N., R. 6 E.	80	80
6376	Selected: SW. $\frac{1}{4}$ NW. $\frac{1}{4}$ sec. 12, NE. $\frac{1}{4}$ NE. $\frac{1}{4}$ sec. 11, T. 17 N., R. 15 E., M. M. Base: E. $\frac{1}{2}$ NW. $\frac{1}{4}$ sec. 19, T. 22 N., R. 6 E.	80	80
6382	Selected: NE. $\frac{1}{4}$ SE. $\frac{1}{4}$ , SW. $\frac{1}{4}$ SE. $\frac{1}{4}$ sec. 8, T. 18 N., R. 21 E., and SE. $\frac{1}{4}$ SE. $\frac{1}{4}$ sec. 10, T. 21 N., R. 18 E., M. M. Base: N. $\frac{1}{2}$ NE. $\frac{1}{4}$ , SE. $\frac{1}{4}$ NE. $\frac{1}{4}$ sec. 27, T. 22 N., R. 5 E.	120	120
Total, Lewistown land district.....		480	480
TOTAL, MONTANA, BY LAND DISTRICTS.			
Miles City.....		280	280
Great Falls.....		160	160
Helena.....		240	240
Lewistown.....		480	480
		1,160	1,160

Unrestricted selections by Saginaw and Manistee Lumber Company, etc.—Continued.

OREGON.

No.	Location.	Selected area.	Base area.
<b>LA GRANDE LAND DISTRICT.</b>			
7065	Selected: SW. $\frac{1}{4}$ SE. $\frac{1}{4}$ sec. 19, T. 6 N., R. 34 E., W. M. ....	Acres. 40	.....
	Base: Lot 2 (being NW. $\frac{1}{4}$ NE. $\frac{1}{4}$ ), sec. 5, T. 22 N., R. 6 E. ....	.....	41.16
7232	Selected: NW. $\frac{1}{4}$ SW. $\frac{1}{4}$ sec. 25, T. 3 S., R. 27 E., W. M. ....	40	.....
	Base: Lot 1 (being NW. $\frac{1}{4}$ NW. $\frac{1}{4}$ ), sec. 19, T. 22 N., R. 6 E. ....	.....	39.24
	Total, La Grande land district.....	80	80.40
<b>LAKEVIEW LAND DISTRICT.</b>			
7077	Selected: Lots 1 and 2, S. $\frac{1}{2}$ NE. $\frac{1}{4}$ , NW. $\frac{1}{4}$ SE. $\frac{1}{4}$ , SE. $\frac{1}{4}$ SE. $\frac{1}{4}$ , NE. $\frac{1}{4}$ SW. $\frac{1}{4}$ , W. $\frac{1}{2}$ SW. $\frac{1}{4}$ , sec. 1; SE. $\frac{1}{4}$ NW. $\frac{1}{4}$ , E. $\frac{1}{2}$ SW. $\frac{1}{4}$ , SE. $\frac{1}{4}$ , sec. 2; SE. $\frac{1}{4}$ NE. $\frac{1}{4}$ , SE. $\frac{1}{4}$ SW. $\frac{1}{4}$ , and SE. $\frac{1}{4}$ , sec. 10; E. $\frac{1}{2}$ NW. $\frac{1}{4}$ , NE. $\frac{1}{4}$ and S. $\frac{1}{2}$ , sec. 11; NW. $\frac{1}{4}$ and SE. $\frac{1}{4}$ sec. 12, N. $\frac{1}{2}$ , N. $\frac{1}{2}$ S. $\frac{1}{2}$ sec. 13; NE. $\frac{1}{4}$ SE. $\frac{1}{4}$ , W. $\frac{1}{2}$ SE. $\frac{1}{4}$ , NE. $\frac{1}{4}$ W. $\frac{1}{2}$ , sec. 15; SE. $\frac{1}{4}$ sec. 22; S. $\frac{1}{2}$ sec. 23; E. $\frac{1}{2}$ NE. $\frac{1}{4}$ , SW. $\frac{1}{4}$ NE. $\frac{1}{4}$ , SE. $\frac{1}{4}$ NW. $\frac{1}{4}$ , S. $\frac{1}{2}$ sec. 24; NW. $\frac{1}{4}$ E. $\frac{1}{2}$ sec. 26; N. $\frac{1}{2}$ N. $\frac{1}{4}$ , SE. $\frac{1}{4}$ sec. 27; S. $\frac{1}{2}$ NE. $\frac{1}{4}$ , SE. $\frac{1}{4}$ , sec. 34; NE. $\frac{1}{4}$ NW. $\frac{1}{4}$ , S. $\frac{1}{2}$ NW. $\frac{1}{4}$ and SW. $\frac{1}{4}$ and E. $\frac{1}{2}$ sec. 35, T. 22 S., R. 15 E.; NE. $\frac{1}{4}$ NW. $\frac{1}{4}$ SW. $\frac{1}{4}$ , sec. 35; E. $\frac{1}{2}$ NE. $\frac{1}{4}$ , E. $\frac{1}{2}$ SW. $\frac{1}{4}$ , SE. $\frac{1}{4}$ sec. 34, T. 21 S., R. 15 E.; SW. $\frac{1}{4}$ NE. $\frac{1}{4}$ , NW. $\frac{1}{4}$ SE. $\frac{1}{4}$ , sec. 22, T. 27 S., R. 11 E.; SW. $\frac{1}{4}$ SE. $\frac{1}{4}$ sec. 3, SW. $\frac{1}{4}$ NE. $\frac{1}{4}$ sec. 10; NE. $\frac{1}{4}$ SW. $\frac{1}{4}$ sec. 35, T. 27 S., R. 11 E.; NE. $\frac{1}{4}$ NE. $\frac{1}{4}$ sec. 24, T. 28 S., R. 11 E.; SW. $\frac{1}{4}$ SE. $\frac{1}{4}$ sec. 18, T. 18 S., R. 12 E.; NE. $\frac{1}{4}$ SW. $\frac{1}{4}$ sec. 14, T. 23 S., R. 15 E., W. M. ....	7,039.91	.....
	Base: All secs. 1 and 33, T. 23 N., R. 6 E.; all secs. 9, 15, 21, 23, 25, 29, T. 22 N., R. 5 E.; all secs. 29, 35, T. 22 N., R. 6 E., and W. $\frac{1}{2}$ E. $\frac{1}{2}$ , all W. $\frac{1}{2}$ sec. 27, E. $\frac{1}{2}$ E. $\frac{1}{2}$ sec. 35, T. 24 N., R. 6 E. ....	.....	7,039.84
7100	Selected: Lots 1 and 2, S. $\frac{1}{2}$ NE. $\frac{1}{4}$ , sec. 1, lots 3 and 4, SW. $\frac{1}{4}$ NW. $\frac{1}{4}$ , sec. 2; lots 1 and 2, SE. $\frac{1}{4}$ NE. $\frac{1}{4}$ , sec. 3; lots 6 and 7 and E. $\frac{1}{2}$ SW. $\frac{1}{4}$ sec. 6; lots 1, 2, and 3, NE. $\frac{1}{4}$ NW. $\frac{1}{4}$ , NW. $\frac{1}{4}$ NE. $\frac{1}{4}$ , SE. $\frac{1}{4}$ NE. $\frac{1}{4}$ , SE. $\frac{1}{4}$ SE. $\frac{1}{4}$ , sec. 18; lots 1, 2, 3, 4, E. $\frac{1}{2}$ W. $\frac{1}{4}$ , E. $\frac{1}{2}$ sec. 19; W. $\frac{1}{2}$ SW. $\frac{1}{4}$ sec. 20, T. 28 S., R. 11 E.; lots 3 and 4, S. $\frac{1}{2}$ NW. $\frac{1}{4}$ sec. 4; lots 3 and 4, S. $\frac{1}{2}$ NW. $\frac{1}{4}$ sec. 5, lots 6 and 7, E. $\frac{1}{2}$ SW. $\frac{1}{4}$ , SE. $\frac{1}{4}$ sec. 6, T. 29 S., R. 11 E.; lot 4 and S. $\frac{1}{2}$ NW. $\frac{1}{4}$ and N. $\frac{1}{2}$ SW. $\frac{1}{4}$ and S. $\frac{1}{2}$ SW. $\frac{1}{4}$ sec. 2; lots 1 and 2, S. $\frac{1}{2}$ NE. $\frac{1}{4}$ sec. 3; lots 4, 5, 6, 7, SE. $\frac{1}{4}$ SW. $\frac{1}{4}$ , S. $\frac{1}{2}$ SE. $\frac{1}{4}$ sec. 6; lots 1, 2, 3, 4, E. $\frac{1}{2}$ W. $\frac{1}{4}$ E. $\frac{1}{2}$ sec. 7; lots 1, 2, 3, 4, E. $\frac{1}{2}$ W. $\frac{1}{4}$ and E. $\frac{1}{2}$ E. $\frac{1}{2}$ and W. $\frac{1}{2}$ NE. $\frac{1}{4}$ and NW. $\frac{1}{4}$ SE. $\frac{1}{4}$ sec. 18; lots 1 and 2, E. $\frac{1}{2}$ NW. $\frac{1}{4}$ , W. $\frac{1}{2}$ of NE. $\frac{1}{4}$ , SE. $\frac{1}{4}$ NE. $\frac{1}{4}$ , sec. 19; N. $\frac{1}{2}$ SE. $\frac{1}{4}$ , SW. $\frac{1}{4}$ SE. $\frac{1}{4}$ , W. $\frac{1}{2}$ sec. 8, SE. $\frac{1}{4}$ NE. $\frac{1}{4}$ , W. $\frac{1}{2}$ of NE. $\frac{1}{4}$ , SE. $\frac{1}{4}$ NW. $\frac{1}{4}$ , NW. $\frac{1}{4}$ sec. 9; NW. $\frac{1}{4}$ of NW. $\frac{1}{4}$ sec. 11; NE. $\frac{1}{4}$ SE. $\frac{1}{4}$ , SW. $\frac{1}{4}$ SE. $\frac{1}{4}$ , SE. $\frac{1}{4}$ NW. $\frac{1}{4}$ , NW. $\frac{1}{4}$ NW. $\frac{1}{4}$ , SW. $\frac{1}{4}$ sec. 17; N. $\frac{1}{2}$ NE. $\frac{1}{4}$ , NE. $\frac{1}{4}$ NW. $\frac{1}{4}$ , SW. $\frac{1}{4}$ NW. $\frac{1}{4}$ , sec. 20, T. 28 S., R. 12 E.; W. $\frac{1}{2}$ SE. $\frac{1}{4}$ , SW. $\frac{1}{4}$ NE. $\frac{1}{4}$ , sec. 35, T. 28 S., R. 10 E., W. M. ....	5,889.61	.....
	Base: N. $\frac{1}{2}$ SE. $\frac{1}{4}$ sec. 35, T. 23 N., R. 5 E.; NE. $\frac{1}{4}$ NE. $\frac{1}{4}$ , NW. $\frac{1}{4}$ NW. $\frac{1}{4}$ , S. $\frac{1}{2}$ N. $\frac{1}{2}$ , S. $\frac{1}{2}$ sec. 29, T. 24 N., R. 7 E.; lots 1, 2, 3, 4, S. $\frac{1}{2}$ N. $\frac{1}{2}$ sec. 1, T. 22 N., R. 5 E.; all secs. 9, 11, 13, 15, 17, 25, T. 22 N., R. 6 E.; all sec. 5, T. 23 N., R. 7 E. ....	.....	5,876.47
7234	Selected: Lots 1, 2, 3, S. $\frac{1}{2}$ NE. $\frac{1}{4}$ sec. 4, T. 32 S., R. 15 E., W. M. ....	209.24	.....
	Base: N. $\frac{1}{2}$ N. $\frac{1}{2}$ , SE. $\frac{1}{4}$ NE. $\frac{1}{4}$ , sec. 11, T. 23 N., R. 6 E. ....	.....	200
7367	Selected: Lot 1, sec. 13, T. 33 S., R. 7 $\frac{1}{2}$ E., W. M. ....	36	.....
	Base: Lot 3 (being NW. $\frac{1}{4}$ SW. $\frac{1}{4}$ ), sec. 31, R. 7 E., W. M. ....	.....	36.68
7368	Selected: SW. $\frac{1}{4}$ NW. $\frac{1}{4}$ , W. $\frac{1}{2}$ SW. $\frac{1}{4}$ , sec. 13, NW. $\frac{1}{4}$ NW. $\frac{1}{4}$ sec. 24, T. 35 S., R. 24 E., W. M. ....	160	.....
	Base: E. $\frac{1}{2}$ W. $\frac{1}{2}$ sec. 19, T. 24 N., R. 7 E. ....	.....	160
	Total, Lakeview land district.....	13,334.76	13,312.99
<b>OREGON CITY LAND DISTRICT.</b>			
7066	Selected: NE. $\frac{1}{4}$ NE. $\frac{1}{4}$ sec. 21, T. 9 S., R. 8 W., W. M. ....	40	.....
	Base: Lot 2 (being SW. $\frac{1}{4}$ NW. $\frac{1}{4}$ ), sec. 19, T. 24 N., R. 7 E. ....	.....	36.26
	Total, Oregon City land district.....	40	36.26
<b>ROSEBURG LAND DISTRICT.</b>			
7067	Selected: NW. $\frac{1}{4}$ NE. $\frac{1}{4}$ sec. 22, T. 24 S., R. 3 W.; S. $\frac{1}{2}$ NE. $\frac{1}{4}$ sec. 2, T. 24 S., R. 2 W., W. M. ....	120	.....
	Base: S. $\frac{1}{2}$ NW. $\frac{1}{4}$ sec. 25, T. 24 N., R. 6 E.; lot 4 (being SW. $\frac{1}{4}$ SW. $\frac{1}{4}$ ) sec. 31, T. 24 N., R. 7 E. ....	.....	116.83
7626	Selected: SW. $\frac{1}{4}$ NE. $\frac{1}{4}$ sec. 10, T. 21 S., R. 11 W., W. M. ....	40	.....
	Base: Lot 1 (being NW. $\frac{1}{4}$ NW. $\frac{1}{4}$ ) sec. 19, T. 24 N., R. 7 E. ....	.....	36.12
	Total, Roseburg land district.....	160	152.95
<b>THE DALLES LAND DISTRICT.</b>			
6016	Selected: SW. $\frac{1}{4}$ NE. $\frac{1}{4}$ , SE. $\frac{1}{4}$ SW. $\frac{1}{4}$ sec. 21, T. 13 S., R. 16 E., W. M. ....	80	.....
	Base: S. $\frac{1}{2}$ SE. $\frac{1}{4}$ sec. 27, T. 22 N., R. 5 E. ....	.....	80

Unrestricted selections by Saginaw and Manistee Lumber Company, etc.—Continued.

OREGON—Continued.

No.	Location.	Selected area.	Base area.
<b>THE DALLES LAND DISTRICT—Continued.</b>			
		<i>Acres.</i>	<i>Acres.</i>
6217	Selected: S. $\frac{1}{2}$ N. $\frac{1}{2}$ sec. 27, T. 16 S., R. 10 E., W. M. ....	160	160
	Base: S. $\frac{1}{2}$ N. $\frac{1}{2}$ sec. 5, T. 22 N., R. 6 E. ....		
6218	Selected: N. $\frac{1}{2}$ S. $\frac{1}{2}$ sec. 27, T. 16 S., R. 10 E., W. M. ....	160	160
	Base: NW. $\frac{1}{4}$ sec. 23, T. 24 N., R. 6 E. ....		
6221	Selected: SW. $\frac{1}{4}$ NW. $\frac{1}{4}$ sec. 22; SE. $\frac{1}{4}$ SW. $\frac{1}{4}$ sec. 27, T. 16 S., R. 10 E., W. M. ....	80	80
	Base: E. $\frac{1}{2}$ SW. $\frac{1}{4}$ sec. 19, T. 22 N., R. 6 E. ....		
6224	Selected: W. $\frac{1}{2}$ SW. $\frac{1}{4}$ sec. 22, T. 16 S., R. 10 E., W. M. ....	80	80
	Base: N. $\frac{1}{2}$ NE. $\frac{1}{4}$ sec. 13, T. 24 N., R. 6 E. ....		
7137	Selected: NE. $\frac{1}{4}$ NE. $\frac{1}{4}$ sec. 11, T. 1 N., R. 10 E., W. M. ....	40	39.10
	Base: Lot 4, sec. 19, T. 22 N., R. 6 E. ....		
	Total, The Dalles land district. ....	600	599.10
<b>TOTAL, OREGON, BY LAND DISTRICTS.</b>			
	La Grande. ....	80.00	80.40
	Lakeview. ....	13,334.76	13,312.99
	Oregon City. ....	40.00	36.26
	Roseburg. ....	200.00	189.21
	The Dalles. ....	640.00	599.10
		14,294.76	14,217.96

WASHINGTON.

<b>SEATTLE LAND DISTRICT.</b>			
7110	Selected: NE. $\frac{1}{4}$ sec. 20, T. 29 N., R. 11 W., W. M. ....	160	160
	Base: NE. $\frac{1}{4}$ SW. $\frac{1}{4}$ , S. $\frac{1}{2}$ SW. $\frac{1}{4}$ , SW. $\frac{1}{4}$ SE. $\frac{1}{4}$ sec. 3, T. 22 N., R. 5 E. ....		
<b>VANCOUVER LAND DISTRICT.</b>			
5981	Selected: SW. $\frac{1}{4}$ NW. $\frac{1}{4}$ sec. 23, T. 5 N., R. 13 E., W. M. ....	40	40
	Base: SW. $\frac{1}{4}$ NW. $\frac{1}{4}$ sec. 35, T. 24 N., R. 6 E. ....		
7307	Selected: NE. $\frac{1}{4}$ NW. $\frac{1}{4}$ sec. 21, T. 3 N., R. 8 E., W. M. ....	40	39.14
	Base: Lot 3 (being the NW. $\frac{1}{4}$ SW. $\frac{1}{4}$ ), sec. 19, T. 22 N., R. 6 E. ....		
	Total, Vancouver land district. ....	80	79.14
<b>TOTAL, WASHINGTON, BY LAND DISTRICTS.</b>			
	Seattle. ....	160	160
	Vancouver. ....	40	39.14
		200	199.14

RESTRICTED SELECTIONS, BY SANTA FE PACIFIC RAILROAD COMPANY, PRIOR TO MARCH 3, 1905.

TOTAL BY STATES.

No.	Location.	Selected area.	Base area.
		<i>Acres.</i>	<i>Acres.</i>
	Arizona. ....	5,042.32	5,028.55
	California. ....	3,185.24	3,194.05
	New Mexico. ....	117,751.53	117,566.92
	Oklahoma. ....	5,418.18	5,412.82
	Total. ....	131,397.27	131,202.34

Restricted selections by Santa Fe Pacific Railroad Company, etc.—Continued.

ARIZONA.

No.	Location.	Selected area.	Base area.
<b>PRESCOTT LAND DISTRICT.</b>			
9039	Selected: SW. $\frac{1}{4}$ SE. $\frac{1}{4}$ sec. 22, T. 23 N., R. 1 W., G. and S. R. M.	Acres. 40	
	Base: NE. $\frac{1}{4}$ SW. $\frac{1}{4}$ sec. 19, T. 21 N., R. 7 E.		40
10292	Selected: SW. $\frac{1}{4}$ SE. $\frac{1}{4}$ sec. 15, NE. $\frac{1}{4}$ SE. $\frac{1}{4}$ sec. 34, T. 8 N., R. 31 E., G. and S. R. M.	80	
	Base: E. $\frac{1}{2}$ NW. $\frac{1}{4}$ sec. 7, T. 20 N., R. 1 E.		80
11426	Selected: SE. $\frac{1}{4}$ SW. $\frac{1}{4}$ sec. 10, T. 19 N., R. 4 W., G. and S. R. M.	40	
	Base: NW. $\frac{1}{4}$ NE. $\frac{1}{4}$ sec. 17, T. 20 N., R. 1 E.		40
11788	Selected: NW. $\frac{1}{4}$ SE. $\frac{1}{4}$ sec. 2, T. 14 N., R. 17 E., G. and S. R. M.	40	
	Base: SE. $\frac{1}{4}$ NE. $\frac{1}{4}$ sec. 21, T. 20 N., R. 1 E.		40
11938	Selected: SE. $\frac{1}{4}$ NE. $\frac{1}{4}$ of Frl. sec. 8, T. 19 N., R. 1 W., G. and S. R. M.	40	
	Base: Lot 3 of SW. $\frac{1}{4}$ sec. 7, T. 20 N., R. 6 E.		36.82
	Total, Prescott land district	240	236.82
<b>TUCSON LAND DISTRICT.</b>			
6665	Selected: SE. $\frac{1}{4}$ SE. $\frac{1}{4}$ sec. 15, T. 17 S., R. 20 E., G. and S. R. M.	40	
	Base: NW. $\frac{1}{4}$ SW. $\frac{1}{4}$ sec. 33, T. 20 N., R. 4 E.		40
7753	Selected: E. $\frac{1}{2}$ sec. 8, T. 10 S., R. 10 E.	320	
	Base: N. $\frac{1}{2}$ sec. 25, T. 22 N., R. 8 E.		320
7754	Selected: NW. $\frac{1}{4}$ and N. $\frac{1}{2}$ SW. $\frac{1}{4}$ sec. 8, and W. $\frac{1}{2}$ SW. $\frac{1}{4}$ sec. 10, T. 10 S., R. 10 E., G. and S. R. M.	320	
	Base: S. $\frac{1}{2}$ sec. 25, T. 22 N., R. 8 E.		320
7755	Selected: All sec. 9, T. 10 S., R. 10 E., G. and S. R. M.	640	
	Base: All sec. 11, T. 22 N., R. 7 E.		640
7796	Selected: Lots 1, 2, 3, and 4, sec. 6, SE. $\frac{1}{4}$ NE. $\frac{1}{4}$ and N. $\frac{1}{2}$ NE. $\frac{1}{4}$ sec. 7, NW. $\frac{1}{4}$ N. $\frac{1}{2}$ SW. $\frac{1}{4}$ and NW. $\frac{1}{4}$ SE. $\frac{1}{4}$ sec. 8, T. 11 S., R. 11 E., G. and S. R. M.	642.32	
	Base: All sec. 29, T. 22 N., R. 8 E.		640
8857	Selected: SE. $\frac{1}{4}$ sec. 21, T. 23 S., R. 22 E., G. and S. R. M.	160	
	Base: NW. $\frac{1}{4}$ sec. 11, T. 22 N., R. 4 E.		160
9678	Selected: SE. $\frac{1}{4}$ NW. $\frac{1}{4}$ sec. 25, T. 4 S., R. 9 E., G. and S. R. M.	40	
	Base: Lot 2 of NW. $\frac{1}{4}$ sec. 19, T. 20 N., R. 1 E.		36.25
11627	Selected: S. $\frac{1}{2}$ NE. $\frac{1}{4}$ sec. 2, T. 1 S., R. 4 W., G. and S. R. M.	80	
	Base: S. $\frac{1}{2}$ NW. $\frac{1}{4}$ sec. 29, T. 20 N., R. 1 E.		80
11628	Selected: NE. $\frac{1}{4}$ SW. $\frac{1}{4}$ sec. 7, T. 1 S., R. 4 W., G. and S. R. M.	40	
	Base: Lot 2 of NW. $\frac{1}{4}$ sec. 7, T. 20 N., R. 1 E.		35.48
12073	Selected: S. $\frac{1}{2}$ and NE. $\frac{1}{4}$ sec. 4, S. $\frac{1}{2}$ and NE. $\frac{1}{4}$ sec. 3, W. $\frac{1}{2}$ , NE. $\frac{1}{4}$ and W. $\frac{1}{2}$ SE. $\frac{1}{4}$ sec. 2, NW. $\frac{1}{4}$ sec. 11, T. 24 S., R. 24 E., G. and S. R. M.	1,680	
	Base: N. $\frac{1}{2}$ NE. $\frac{1}{4}$ S. $\frac{1}{2}$ NE. $\frac{1}{4}$ , N. $\frac{1}{2}$ NW. $\frac{1}{4}$ , S. $\frac{1}{2}$ NW. $\frac{1}{4}$ , N. $\frac{1}{2}$ SE. $\frac{1}{4}$ , S. $\frac{1}{2}$ SE. $\frac{1}{4}$ , N. $\frac{1}{2}$ SW. $\frac{1}{4}$ , S. $\frac{1}{2}$ SW. $\frac{1}{4}$ , sec. 21; N. $\frac{1}{2}$ NE. $\frac{1}{4}$ and S. $\frac{1}{2}$ NE. $\frac{1}{4}$ , sec. 23, T. 24 N., R. 9 E.; N. $\frac{1}{2}$ SE. $\frac{1}{4}$ , S. $\frac{1}{2}$ NW. $\frac{1}{4}$ , N. $\frac{1}{2}$ NW. $\frac{1}{4}$ , sec. 33, T. 21 N., R. 7 E.; NE. $\frac{1}{4}$ and NW. $\frac{1}{4}$ sec. 21, SE. $\frac{1}{4}$ sec. 19, T. 21 N., R. 6 E.; E. $\frac{1}{2}$ NW. $\frac{1}{4}$ sec. 7, and S. $\frac{1}{2}$ SW. $\frac{1}{4}$ sec. 3, T. 20 N., R. 7 E., G. and S. R. M.		1,680
12116	Selected: All sec. 9, T. 24 S., R. 24 E., G. and S. R. M.	640	
	Base: N. $\frac{1}{2}$ SE. $\frac{1}{4}$ , S. $\frac{1}{2}$ SE. $\frac{1}{4}$ , N. $\frac{1}{2}$ SW. $\frac{1}{4}$ , S. $\frac{1}{2}$ SW. $\frac{1}{4}$ , sec. 23, N. $\frac{1}{2}$ NE. $\frac{1}{4}$ , S. $\frac{1}{2}$ NE. $\frac{1}{4}$ , N. $\frac{1}{2}$ NW. $\frac{1}{4}$ , S. $\frac{1}{2}$ NW. $\frac{1}{4}$ , sec. 25, T. 24 N., R. 9 E.		640
12586	Selected: N. $\frac{1}{2}$ and SW. $\frac{1}{4}$ sec. 10, T. 24 S., R. 24 E., G. and S. R. M.	480	
	Base: N. $\frac{1}{2}$ NW. $\frac{1}{4}$ sec. 29, T. 20 N., R. 1 E., S. $\frac{1}{2}$ SE. $\frac{1}{4}$ sec. 3, T. 20 N., R. 7 E.; SE. $\frac{1}{4}$ NW. $\frac{1}{4}$ and SW. $\frac{1}{4}$ SE. $\frac{1}{4}$ sec. 19, T. 24 N., R. 9 E., San Francisco Mountains Forest Reserve, and		480
	Lots 1 and 2 of NE. $\frac{1}{4}$ sec. 5, E. $\frac{1}{2}$ NW. $\frac{1}{4}$ sec. 7, and N. $\frac{1}{2}$ SE. $\frac{1}{4}$ sec. 27, T. 31 N., R. 3 W., in Grand Canon Forest Reserve.		480
12640	Selected: N. $\frac{1}{2}$ SW. $\frac{1}{4}$ sec. 10, T. 5 S., R. 9 W., G. and S. R. M.	80	
	Base: N. $\frac{1}{2}$ SW. $\frac{1}{4}$ sec. 17, T. 24 N., R. 9 E.		80
	Total, Tucson land district	4,802.32	4,791.73
<b>TOTAL, ARIZONA, BY LAND DISTRICTS.</b>			
Prescott		240	236.82
Tucson		4,802.32	4,791.73
Total		5,042.32	5,028.55

CALIFORNIA.

<b>INDEPENDENCE LAND DISTRICT.</b>			
11564	Selected: NW. $\frac{1}{4}$ and N. $\frac{1}{2}$ SW. $\frac{1}{4}$ sec. 8, T. 13 N., R. 16 E., S. B. M.	240	
	Base: NE. $\frac{1}{4}$ and W. $\frac{1}{2}$ SE. $\frac{1}{4}$ sec. 17, T. 17 N., R. 7 E.		240
<b>LOS ANGELES LAND DISTRICT.</b>			
9105	Selected: SW. $\frac{1}{4}$ sec. 26, T. 6 S., R. 7 E., S. B. M.	160	
	Base: SE. $\frac{1}{4}$ sec. 19, T. 20 N., R. 1 E.		160
9217	Selected: E. $\frac{1}{2}$ NW. $\frac{1}{4}$ and E. $\frac{1}{2}$ SW. $\frac{1}{4}$ sec. 18, T. 15 S., R. 14 E., S. B. M.	160	
	Base: SE. $\frac{1}{4}$ sec. 7, T. 20 N., R. 1 E.		160

Restricted selections by Santa Fe Pacific Railroad Company, etc.—Continued.

CALIFORNIA—Continued.

No.	Location.	Selected area.	Base area.
LOS ANGELES LAND DISTRICT—Continued.			
11198	Selected: S. $\frac{1}{2}$ NE. $\frac{1}{4}$ , S. $\frac{1}{2}$ NW. $\frac{1}{4}$ , N. $\frac{1}{2}$ SE. $\frac{1}{4}$ , N. $\frac{1}{2}$ SW. $\frac{1}{4}$ , sec. 23, T. 14 S., R. 14 E., S. B. M. Base: SW. $\frac{1}{4}$ NE. $\frac{1}{4}$ , NW. $\frac{1}{4}$ NW. $\frac{1}{4}$ , S. $\frac{1}{2}$ NW. $\frac{1}{4}$ , SE. $\frac{1}{4}$ SE. $\frac{1}{4}$ , N. $\frac{1}{2}$ SW. $\frac{1}{4}$ , SW. $\frac{1}{4}$ SW. $\frac{1}{4}$ , sec. 15, T. 21 N., R. 9 E.	Acres. 320	Acres.
11474	Selected: N. $\frac{1}{2}$ NW. $\frac{1}{4}$ sec. 26, T. 6 S., R. 7 E., S. B. M. Base: S. $\frac{1}{2}$ SE. $\frac{1}{4}$ sec. 21, T. 20 N., R. 1 E.	80	320
11475	Selected: N. $\frac{1}{2}$ NW. $\frac{1}{4}$ sec. 18, T. 7 S., R. 8 E., S. B. M. Base: S. $\frac{1}{2}$ NW. $\frac{1}{4}$ sec. 27, T. 20 N., R. 1 E.	77.01	80
11476	Selected: S. $\frac{1}{2}$ NW. $\frac{1}{4}$ sec. 26, T. 6 S., R. 7 E., S. B. M. Base: N. $\frac{1}{2}$ SE. $\frac{1}{4}$ sec. 21, T. 20 N., R. 1 E.	80	80
11565	Selected: SE. $\frac{1}{4}$ and NW. $\frac{1}{4}$ sec. 14, T. 6 S., R. 7 E., and S. $\frac{1}{2}$ SE. $\frac{1}{4}$ sec. 4, T. 6 S., R. 8 E., S. B. M. Base: N. $\frac{1}{2}$ sec. 15, E. $\frac{1}{2}$ SE. $\frac{1}{4}$ sec. 17, T. 17 N., R. 7 E.	400	400
11759	Selected: N. $\frac{1}{2}$ SW. $\frac{1}{4}$ sec. 12, T. 6 S., R. 7 E., S. B. M. Base: N. $\frac{1}{2}$ NW. $\frac{1}{4}$ sec. 23, T. 24 N., R. 9 E.	80	80
11760	Selected: N. $\frac{1}{2}$ NE. $\frac{1}{4}$ sec. 18, T. 7 S., R. 8 E., S. B. M. Base: S. $\frac{1}{2}$ SE. $\frac{1}{4}$ sec. 27, T. 20 N., R. 1 E.	80	80
11761	Selected: S. $\frac{1}{2}$ SW. $\frac{1}{4}$ sec. 12, T. 6 S., R. 7 E., S. B. M. Base: S. $\frac{1}{2}$ NW. $\frac{1}{4}$ sec. 23, T. 24 N., R. 9 E.	80	80
11789	Selected: SE. $\frac{1}{4}$ NE. $\frac{1}{4}$ and N. $\frac{1}{2}$ SE. $\frac{1}{4}$ sec. 19, NW. $\frac{1}{4}$ SW. $\frac{1}{4}$ sec. 20, T. 16 S., R. 13 E., S. B. M. Base: NW. $\frac{1}{4}$ sec. 13, T. 21 N., R. 5 E.	160	160
12019	Selected: S. $\frac{1}{2}$ NW. $\frac{1}{4}$ sec. 8, T. 17 S., R. 14 E., S. B. M. Base: E. $\frac{1}{2}$ NE. $\frac{1}{4}$ sec. 29, T. 24 N., R. 9 E.	80	80
12020	Selected: S. $\frac{1}{2}$ SW. $\frac{1}{4}$ sec. 4, T. 16 S., R. 14 E., S. B. M. Base: S. $\frac{1}{2}$ SW. $\frac{1}{4}$ sec. 27, T. 24 N., R. 9 E.	80	80
12021	Selected: N. $\frac{1}{2}$ SW. $\frac{1}{4}$ sec. 4, T. 16 S., R. 14 E., S. B. M. Base: N. $\frac{1}{2}$ SW. $\frac{1}{4}$ sec. 27, T. 24 N., R. 9 E.	80	80
12022	Selected: N. $\frac{1}{2}$ NW. $\frac{1}{4}$ sec. 8, T. 17 S., R. 14 E., S. B. M. Base: N. $\frac{1}{2}$ NE. $\frac{1}{4}$ sec. 29, T. 24 N., R. 9 E.	80	80
12206	Selected: SE. $\frac{1}{4}$ sec. 10, T. 17 S., R. 13 E., S. B. M. Base: SW. $\frac{1}{4}$ sec. 17, T. 21 N., R. 6 E.	160	160
12207	Selected: NE. $\frac{1}{4}$ sec. 10, T. 17 S., R. 13 E., S. B. M. Base: NE. $\frac{1}{4}$ sec. 23, T. 29 N., R. 6 E.	160	160
12208	Selected: SE. $\frac{1}{4}$ NW. $\frac{1}{4}$ and NE. $\frac{1}{4}$ SW. $\frac{1}{4}$ sec. 4, T. 15 S., R. 13 E., S. B. M. Base: S. $\frac{1}{2}$ SE. $\frac{1}{4}$ sec. 27, T. 24 N., R. 9 E.	80	80
12494	Selected: SE. $\frac{1}{4}$ SE. $\frac{1}{4}$ sec. 3, T. 17 S., R. 8 E., S. B. M. Base: SE. $\frac{1}{4}$ SE. $\frac{1}{4}$ sec. 7, T. 24 N., R. 9 E.	40	40
12960	Selected: S. $\frac{1}{2}$ SE. $\frac{1}{4}$ sec. 2, T. 14 S., R. 14 E., S. B. M. Base: S. $\frac{1}{2}$ SW. $\frac{1}{4}$ sec. 11, T. 20 N., R. 6 E.	80	80
12961	Selected: S. $\frac{1}{2}$ NE. $\frac{1}{4}$ sec. 2, T. 14 S., R. 14 E., S. B. M. Base: N. $\frac{1}{2}$ NW. $\frac{1}{4}$ sec. 13, T. 20 N., R. 6 E.	80.	80
12987	Selected: NW. $\frac{1}{4}$ NE. $\frac{1}{4}$ sec. 2, T. 14 S., R. 14 E., S. B. M. Base: SE. $\frac{1}{4}$ SE. $\frac{1}{4}$ sec. 15, T. 20 N., R. 6 E.	40.38	40
13012	Selected: S. $\frac{1}{2}$ SE. $\frac{1}{4}$ sec. 28, T. 6 S., R. 7 E., S. B. M. Base: E. $\frac{1}{2}$ NW. $\frac{1}{4}$ sec. 19, T. 21 N., R. 6 E.	80	80
13013	Selected: NW. $\frac{1}{4}$ SE. $\frac{1}{4}$ sec. 6, T. 14 S., R. 6 E., S. B. M. Base: NE. $\frac{1}{4}$ SE. $\frac{1}{4}$ sec. 31, T. 24 N., R. 9 E.	40	40
13079	Selected: Lot 1, sec. 24, T. 11 S., R. 2 E., S. B. M. Base: Lot 4 of SW. $\frac{1}{4}$ sec. 31, T. 24 N., R. 9.	27.85	34.05
13098	Selected: NE. $\frac{1}{4}$ sec. 20, T. 16 S., R. 14 E., S. B. M. Base: SW. $\frac{1}{4}$ sec. 21, T. 20 N., R. 8 E.	160	160
Total, Los Angeles land district.....		2,945.24	2,954.05
TOTAL, CALIFORNIA, BY LAND DISTRICTS.			
Independence.....		240.00	240.00
Los Angeles.....		2,945.24	2,954.05
Total.....		3,185.24	3,194.05

NEW MEXICO.

CLAYTON LAND DISTRICT.			
6621	Selected: SW. $\frac{1}{4}$ NW. $\frac{1}{4}$ , SW. $\frac{1}{4}$ , S. $\frac{1}{2}$ SE. $\frac{1}{4}$ , sec. 22; SE. $\frac{1}{4}$ NE. $\frac{1}{4}$ , S. $\frac{1}{2}$ SE. $\frac{1}{4}$ , NE. $\frac{1}{4}$ SE. $\frac{1}{4}$ , S. $\frac{1}{2}$ SW. $\frac{1}{4}$ , sec. 23; S. $\frac{1}{2}$ SE. $\frac{1}{4}$ sec. 13; NE. $\frac{1}{4}$ , SE. $\frac{1}{4}$ , SW. $\frac{1}{4}$ , S. $\frac{1}{2}$ NW. $\frac{1}{4}$ , NE. $\frac{1}{4}$ NW. $\frac{1}{4}$ , sec. 24; N. $\frac{1}{2}$ NE. $\frac{1}{4}$ , SW. $\frac{1}{4}$ NE. $\frac{1}{4}$ , NW. $\frac{1}{4}$ SE. $\frac{1}{4}$ , S. $\frac{1}{2}$ SE. $\frac{1}{4}$ , sec. 25, T. 31 N., R. 30 E.; SW. $\frac{1}{4}$ , SE. $\frac{1}{4}$ sec. 2; lots 1, 2, 3, and 4, S. $\frac{1}{2}$ NE. $\frac{1}{4}$ , S. $\frac{1}{2}$ NW. $\frac{1}{4}$ , SW. $\frac{1}{4}$ , N. $\frac{1}{2}$ SE. $\frac{1}{4}$ , sec. 2; lots 1, 2, 3, S. $\frac{1}{2}$ NE. $\frac{1}{4}$ , sec. 1, T. 30 N., R. 30 E.; all secs. 8, 7, 5, and 9, T. 30 N., R. 31 E., N. M. P. M. Base: All secs. 19, 21, 23, 25, 27, 29, 31, and 33, T. 20 N., R. 9 E.	5,100.24	5,094.40

Restricted selections by Santa Fe Pacific Railroad Company, etc.—Continued.

NEW MEXICO—Continued.

No.	Location.	Selected area.	Base area.
CLAYTON LAND DISTRICT—Continued.			
6622	Selected: Lots 1, 2, 3, and 4, sec. 19; all secs. 27 and 35; SE. $\frac{1}{4}$ , N. $\frac{1}{2}$ , NE. $\frac{1}{4}$ , SE. $\frac{1}{4}$ , NE. $\frac{1}{4}$ , SW. $\frac{1}{4}$ , NW. $\frac{1}{4}$ , sec. 26; S. $\frac{1}{2}$ NW. $\frac{1}{4}$ , S. $\frac{1}{2}$ NE. $\frac{1}{4}$ , SE. $\frac{1}{4}$ SW. $\frac{1}{4}$ , sec. 23; all sec. 25; SW. $\frac{1}{4}$ , S. $\frac{1}{2}$ NW. $\frac{1}{4}$ , NE. $\frac{1}{4}$ SE. $\frac{1}{4}$ sec. 24, T. 31 N., R. 31 E.; lots 1, 2, 3, E. $\frac{1}{2}$ NW. $\frac{1}{4}$ , E. $\frac{1}{2}$ SW. $\frac{1}{4}$ , NE. $\frac{1}{4}$ , SE. $\frac{1}{4}$ , S. $\frac{1}{2}$ SE. $\frac{1}{4}$ , sec. 30; all sec. 20; E. $\frac{1}{2}$ NE. $\frac{1}{4}$ , E. $\frac{1}{2}$ SE. $\frac{1}{4}$ sec. 17, T. 31 N., R. 32 E., N. M. P. M.	Acres. 5,107.80	Acres. 5,104.52
6623	Base: All secs. 1, 3, 5, 7, 9, 11, 13, and 17, T. 20 N., R. 9 E. Selected: All secs. 27 and 26; W. $\frac{1}{2}$ sec. 25; all secs. 34 and 35, T. 31 N., R. 30 E.; all secs. 3, 10, and 12, T. 30 N., R. 30 E., N. M. P. M.	4,803.96	4,784.42
6624	Base: S. $\frac{1}{2}$ sec. 13; all secs. 15, 17, 19, 21, 23, 25, and 27, T. 20 N., R. 10 E. Selected: SW. $\frac{1}{4}$ NW. $\frac{1}{4}$ , W. $\frac{1}{2}$ NE. $\frac{1}{4}$ , W. $\frac{1}{2}$ SE. $\frac{1}{4}$ , sec. 11, T. 30 N., R. 30 E.; all secs. 10, 11, and 4; lots 1, 2, 3, and 4, S. $\frac{1}{2}$ NW. $\frac{1}{4}$ , S. $\frac{1}{2}$ NE. $\frac{1}{4}$ , S. $\frac{1}{2}$ SW. $\frac{1}{4}$ , SE. $\frac{1}{4}$ sec. 3, T. 30 N., R. 31 E.; all sec. 32; lots 3 and 4, E. $\frac{1}{2}$ NW. $\frac{1}{4}$ , E. $\frac{1}{2}$ SW. $\frac{1}{4}$ , and NE. $\frac{1}{4}$ and SE. $\frac{1}{4}$ sec. 30; SE. $\frac{1}{4}$ , N. $\frac{1}{2}$ NE. $\frac{1}{4}$ , SE. $\frac{1}{4}$ NE. $\frac{1}{4}$ , SW. $\frac{1}{4}$ , NW. $\frac{1}{4}$ sec. 34; SW. $\frac{1}{4}$ , SE. $\frac{1}{4}$ sec. 20, T. 31 N., R. 31 E., N. M. P. M.	5,109.01	5,107.02
6637	Base: All secs. 29, 31, 33, and 35, T. 20 N., R. 10 E.; all secs. 5 and 9, T. 20 N., R. 1 E.; all secs. 1 and 11, T. 22 N., R. 8 E., G. and S. R. M. Selected: All secs. 6, 2, and 1, T. 30 N., R. 31 E.; SE. $\frac{1}{4}$ sec. 19; all secs. 31, 3, and 28; N. $\frac{1}{2}$ NW. $\frac{1}{4}$ , W. $\frac{1}{2}$ , SW. $\frac{1}{4}$ , SE. $\frac{1}{4}$ SW. $\frac{1}{4}$ , SE. $\frac{1}{4}$ NE. $\frac{1}{4}$ sec. 33; S. $\frac{1}{2}$ NW. $\frac{1}{4}$ , S. $\frac{1}{2}$ NE. $\frac{1}{4}$ , SW. $\frac{1}{4}$ and SE. $\frac{1}{4}$ sec. 22, T. 31 N., R. 31 E., N. M. P. M.	5,046.02	5,039.52
6667	Base: All sec. 35, T. 20 N., R. 9 E.; all secs. 1, 3, 5, 7, 9, and 11, and N. $\frac{1}{2}$ sec. 13, T. 20 N., R. 10 E. Selected: All sec. 17; N. $\frac{1}{2}$ , SE. $\frac{1}{4}$ , E. $\frac{1}{2}$ SW. $\frac{1}{4}$ , NW. $\frac{1}{4}$ SW. $\frac{1}{4}$ sec. 20; NE. $\frac{1}{4}$ and SE. $\frac{1}{4}$ SE. $\frac{1}{4}$ sec. 18, T. 29 N., R. 26 E.; lots 1, 2, 3, 4, S. $\frac{1}{2}$ NE. $\frac{1}{4}$ , SE. $\frac{1}{4}$ NW. $\frac{1}{4}$ sec. 1; E. $\frac{1}{2}$ SE. $\frac{1}{4}$ sec. 2; SW. $\frac{1}{4}$ sec. 3; S. $\frac{1}{2}$ NE. $\frac{1}{4}$ , SE. $\frac{1}{4}$ NW. $\frac{1}{4}$ , N. $\frac{1}{2}$ SE. $\frac{1}{4}$ , SW. $\frac{1}{4}$ SW. $\frac{1}{4}$ sec. 4; SE. $\frac{1}{4}$ SE. $\frac{1}{4}$ , W. $\frac{1}{2}$ SE. $\frac{1}{4}$ , E. $\frac{1}{2}$ SW. $\frac{1}{4}$ , SW. $\frac{1}{4}$ SE. $\frac{1}{4}$ sec. 5; NW. $\frac{1}{4}$ and N. $\frac{1}{2}$ NE. $\frac{1}{4}$ sec. 9, T. 29 N., R. 25 E., N. M. P. M.	2,557.44	2,557.42
6672	Base: All secs. 1, 3, 5, and 7, T. 24 N., R. 3 E. Selected: E. $\frac{1}{2}$ NE. $\frac{1}{4}$ , SW. $\frac{1}{4}$ NE. $\frac{1}{4}$ , W. $\frac{1}{2}$ SE. $\frac{1}{4}$ , SE. $\frac{1}{4}$ SE. $\frac{1}{4}$ sec. 1; S. $\frac{1}{2}$ NW. $\frac{1}{4}$ sec. 2; S. $\frac{1}{2}$ NE. $\frac{1}{4}$ , NW. $\frac{1}{4}$ NE. $\frac{1}{4}$ , and NW. $\frac{1}{4}$ SE. $\frac{1}{4}$ , E. $\frac{1}{2}$ SW. $\frac{1}{4}$ , SW. $\frac{1}{4}$ , SW. $\frac{1}{4}$ sec. 3; SE. $\frac{1}{4}$ SE. $\frac{1}{4}$ , W. $\frac{1}{2}$ , SW. $\frac{1}{4}$ , W. $\frac{1}{2}$ NW. $\frac{1}{4}$ , NE. $\frac{1}{4}$ NW. $\frac{1}{4}$ , SE. $\frac{1}{4}$ NE. $\frac{1}{4}$ , NE. $\frac{1}{4}$ , NE. $\frac{1}{4}$ SE. $\frac{1}{4}$ sec. 4; N. $\frac{1}{2}$ , NW. $\frac{1}{4}$ , SW. $\frac{1}{4}$ NW. $\frac{1}{4}$ , W. $\frac{1}{2}$ SE. $\frac{1}{4}$ , W. $\frac{1}{2}$ NE. $\frac{1}{4}$ , SE. $\frac{1}{4}$ SE. $\frac{1}{4}$ sec. 5; E. $\frac{1}{2}$ SW. $\frac{1}{4}$ and NW. $\frac{1}{4}$ NW. $\frac{1}{4}$ sec. 6; E. $\frac{1}{2}$ NW. $\frac{1}{4}$ , E. $\frac{1}{2}$ SE. $\frac{1}{4}$ , NW. $\frac{1}{4}$ SE. $\frac{1}{4}$ SW. $\frac{1}{4}$ NE. $\frac{1}{4}$ sec. 7; N. $\frac{1}{2}$ NW. $\frac{1}{4}$ , N. $\frac{1}{2}$ NE. $\frac{1}{4}$ , SE. $\frac{1}{4}$ NW. $\frac{1}{4}$ , S. $\frac{1}{2}$ SW. $\frac{1}{4}$ , S. $\frac{1}{2}$ SE. $\frac{1}{4}$ sec. 9; S. $\frac{1}{2}$ SW. $\frac{1}{4}$ , SE. $\frac{1}{4}$ sec. 10; NE. $\frac{1}{4}$ NE. $\frac{1}{4}$ , S. $\frac{1}{2}$ NE. $\frac{1}{4}$ sec. 11; W. $\frac{1}{2}$ NW. $\frac{1}{4}$ , SE. $\frac{1}{4}$ , NW. $\frac{1}{4}$ , E. $\frac{1}{2}$ SW. $\frac{1}{4}$ , SW. $\frac{1}{4}$ , S. $\frac{1}{2}$ SE. $\frac{1}{4}$ , NE. $\frac{1}{4}$ SE. $\frac{1}{4}$ , E. $\frac{1}{2}$ NE. $\frac{1}{4}$ sec. 12; NE. $\frac{1}{4}$ NW. $\frac{1}{4}$ , NW. $\frac{1}{4}$ NE. $\frac{1}{4}$ sec. 18; NW. $\frac{1}{4}$ NW. $\frac{1}{4}$ sec. 19; SE. $\frac{1}{4}$ NE. $\frac{1}{4}$ sec. 30; SW. $\frac{1}{4}$ NW. $\frac{1}{4}$ , N. $\frac{1}{2}$ SW. $\frac{1}{4}$ sec. 29, T. 25 N., R. 28 E., and SW. $\frac{1}{4}$ SW. $\frac{1}{4}$ sec. 34, T. 26 N., R. 28 E.	3,052.73	3,040
6673	Base: All secs. 23 and 25, S. $\frac{1}{2}$ sec. 27, SW. $\frac{1}{4}$ sec. 31, all secs. 33 and 35, T. 18 N., R. 6 E., G. and S. R. M. Selected: N. $\frac{1}{2}$ NE. $\frac{1}{4}$ , SE. $\frac{1}{4}$ NE. $\frac{1}{4}$ , NE. $\frac{1}{4}$ NW. $\frac{1}{4}$ , SW. $\frac{1}{4}$ SW. $\frac{1}{4}$ and NW. $\frac{1}{4}$ SW. $\frac{1}{4}$ sec. 21, SE. $\frac{1}{4}$ SE. $\frac{1}{4}$ sec. 20; SW. $\frac{1}{4}$ NW. $\frac{1}{4}$ , NE. $\frac{1}{4}$ SW. $\frac{1}{4}$ sec. 15, T. 28 N., R. 25 E.; SE. $\frac{1}{4}$ SE. $\frac{1}{4}$ sec. 11, T. 28 N., R. 26 E.; NW. $\frac{1}{4}$ SW. $\frac{1}{4}$ , W. $\frac{1}{2}$ NW. $\frac{1}{4}$ , S. $\frac{1}{2}$ SE. $\frac{1}{4}$ sec. 17, SW. $\frac{1}{4}$ SW. $\frac{1}{4}$ , NE. $\frac{1}{4}$ SW. $\frac{1}{4}$ sec. 8, T. 28 N., R. 27 E., and NE. $\frac{1}{4}$ NW. $\frac{1}{4}$ sec. 28, T. 28 N., R. 31 E., N. M. P. M.	720	720
6676	Base: All sec. 27, N. $\frac{1}{2}$ NE. $\frac{1}{4}$ sec. 13, T. 24 N., R. 3 E. Selected: S. $\frac{1}{2}$ SW. $\frac{1}{4}$ , S. $\frac{1}{2}$ SE. $\frac{1}{4}$ sec. 6; all sec. 7; S. $\frac{1}{2}$ NE. $\frac{1}{4}$ , NW. $\frac{1}{4}$ , NE. $\frac{1}{4}$ , W. $\frac{1}{2}$ , SE. $\frac{1}{4}$ sec. 8; N. $\frac{1}{2}$ NW. $\frac{1}{4}$ , SW. $\frac{1}{4}$ sec. 18, T. 29 N., R. 26 E.; W. $\frac{1}{2}$ NW. $\frac{1}{4}$ sec. 12; S. $\frac{1}{2}$ NE. $\frac{1}{4}$ , NW. $\frac{1}{4}$ NE. $\frac{1}{4}$ sec. 11, T. 25 N., R. 29 E.; SW. $\frac{1}{4}$ , W. $\frac{1}{2}$ SE. $\frac{1}{4}$ , SE. $\frac{1}{4}$ SE. $\frac{1}{4}$ sec. 11, T. 25 N., R. 28 E., SW. $\frac{1}{4}$ SW. $\frac{1}{4}$ , sec. 18, SE. $\frac{1}{4}$ SW. $\frac{1}{4}$ sec. 18; N. $\frac{1}{2}$ NW. $\frac{1}{4}$ and N. $\frac{1}{2}$ NE. $\frac{1}{4}$ sec. 4, and N. $\frac{1}{2}$ NE. $\frac{1}{4}$ sec. 2, T. 29 N., R. 25 E., N. M. P. M.	2,416.99	2,399.76
6677	Base: NW. $\frac{1}{4}$ sec. 9, all secs. 19, 25, and 31, and E. $\frac{1}{2}$ sec. 35, T. 17 N., R. 6 E. Selected: E. $\frac{1}{2}$ NE. $\frac{1}{4}$ sec. 14, S. $\frac{1}{2}$ NW. $\frac{1}{4}$ , W. $\frac{1}{2}$ SW. $\frac{1}{4}$ sec. 13, N. $\frac{1}{2}$ NW. $\frac{1}{4}$ , N. $\frac{1}{2}$ NE. $\frac{1}{4}$ sec. 24, SE. $\frac{1}{4}$ , S. $\frac{1}{2}$ NE. $\frac{1}{4}$ sec. 9, E. $\frac{1}{2}$ NE. $\frac{1}{4}$ , NE. $\frac{1}{4}$ NW. $\frac{1}{4}$ , NW. $\frac{1}{4}$ SE. $\frac{1}{4}$ sec. 17, and SE. $\frac{1}{4}$ sec. 18, T. 29 N., R. 25 E.	960	960
6678	Base: All sec. 21, and S. $\frac{1}{2}$ sec. 23, T. 24 N., R. 3 E., G. and S. R. M. Selected: SW. $\frac{1}{4}$ NW. $\frac{1}{4}$ sec. 2; SE. $\frac{1}{4}$ NE. $\frac{1}{4}$ , N. $\frac{1}{2}$ SE. $\frac{1}{4}$ sec. 3; NW. $\frac{1}{4}$ NE. $\frac{1}{4}$ , NE. $\frac{1}{4}$ NW. $\frac{1}{4}$ sec. 11; T. 22 N., R. 25 E.; NW. $\frac{1}{4}$ NE. $\frac{1}{4}$ sec. 10, SW. $\frac{1}{4}$ NE. $\frac{1}{4}$ sec. 27, T. 23 N., R. 26 E.; SE. $\frac{1}{4}$ SW. $\frac{1}{4}$ sec. 23, T. 18 N., R. 26 E.; NW. $\frac{1}{4}$ NW. $\frac{1}{4}$ , SW. $\frac{1}{4}$ SE. $\frac{1}{4}$ sec. 15, E. $\frac{1}{2}$ NE. $\frac{1}{4}$ , NE. $\frac{1}{4}$ SE. $\frac{1}{4}$ , sec. 22; NW. $\frac{1}{4}$ SW. $\frac{1}{4}$ , SE. $\frac{1}{4}$ SW. $\frac{1}{4}$ sec. 23; NW. $\frac{1}{4}$ NE. $\frac{1}{4}$ , SE. $\frac{1}{4}$ NE. $\frac{1}{4}$ , E. $\frac{1}{2}$ SE. $\frac{1}{4}$ , sec. 26; N. $\frac{1}{2}$ SE. $\frac{1}{4}$ sec. 17, T. 23 N., R. 25 E.; SW. $\frac{1}{4}$ NE. $\frac{1}{4}$ sec. 2, T. 21 N., R. 25 E.; NE. $\frac{1}{4}$ NE. $\frac{1}{4}$ sec. 5, T. 7 N., R. 26 E.; and SW. $\frac{1}{4}$ SE. $\frac{1}{4}$ sec. 17, T. 29 N., R. 25 E., N. M. P. M.	1,000	1,000
6685	Base: All sec. 9, N. $\frac{1}{2}$ and NE. $\frac{1}{4}$ SE. $\frac{1}{4}$ sec. 11, T. 24 N., R. 3 E. Selected: N. $\frac{1}{2}$ NW. $\frac{1}{4}$ , SE. $\frac{1}{4}$ NW. $\frac{1}{4}$ , E. $\frac{1}{2}$ SW. $\frac{1}{4}$ , SW. $\frac{1}{4}$ SE. $\frac{1}{4}$ sec. 13; E. $\frac{1}{2}$ NE. $\frac{1}{4}$ , SW. $\frac{1}{4}$ NE. $\frac{1}{4}$ , W. $\frac{1}{2}$ SE. $\frac{1}{4}$ , sec. 14; E. $\frac{1}{2}$ NE. $\frac{1}{4}$ , E. $\frac{1}{2}$ SE. $\frac{1}{4}$ , SW. $\frac{1}{4}$ SE. $\frac{1}{4}$ , SE. $\frac{1}{4}$ SW. $\frac{1}{4}$ sec. 22; N. $\frac{1}{2}$ NE. $\frac{1}{4}$ , SW. $\frac{1}{4}$ NE. $\frac{1}{4}$ , NW. $\frac{1}{4}$ SE. $\frac{1}{4}$ , NE. $\frac{1}{4}$ SW. $\frac{1}{4}$ sec. 23; W. $\frac{1}{2}$ NE. $\frac{1}{4}$ , W. $\frac{1}{2}$ SE. $\frac{1}{4}$ , SW. $\frac{1}{4}$ SW. $\frac{1}{4}$ sec. 24; W. $\frac{1}{2}$ NE. $\frac{1}{4}$ , NW. $\frac{1}{4}$ SE. $\frac{1}{4}$ , E. $\frac{1}{2}$ SW. $\frac{1}{4}$ , SE. $\frac{1}{4}$ NW. $\frac{1}{4}$ , NW. $\frac{1}{4}$ NW. $\frac{1}{4}$ sec. 25; E. $\frac{1}{2}$ NE. $\frac{1}{4}$ , SW. $\frac{1}{4}$ NE. $\frac{1}{4}$ , NW. $\frac{1}{4}$ SE. $\frac{1}{4}$ , sec. 26; W. $\frac{1}{2}$ NE. $\frac{1}{4}$ , W. $\frac{1}{2}$ SE. $\frac{1}{4}$ , E. $\frac{1}{2}$ NW. $\frac{1}{4}$ , N. $\frac{1}{2}$ SW. $\frac{1}{4}$ , SW. $\frac{1}{4}$ SW. $\frac{1}{4}$ sec. 27; SE. $\frac{1}{4}$ SE. $\frac{1}{4}$ , SW. $\frac{1}{4}$ SW. $\frac{1}{4}$		

Selected selections by Santa Fe Pacific Railroad Company, etc.—Continued.

NEW MEXICO—Continued.

No.	Location.	Selected area.	Base area.
<b>CLAYTON LAND DISTRICT—Continued.</b>			
	sec. 28; S. $\frac{1}{2}$ SE. $\frac{1}{4}$ , SE. $\frac{1}{4}$ SW. $\frac{1}{4}$ , sec. 29; SW. $\frac{1}{4}$ (or E. $\frac{1}{2}$ SW. $\frac{1}{4}$ and lots 3 and 4), NE. $\frac{1}{4}$ SE. $\frac{1}{4}$ , SE. $\frac{1}{4}$ NE. $\frac{1}{4}$ , sec. 31; N. $\frac{1}{2}$ NW. $\frac{1}{4}$ , SW. $\frac{1}{4}$ NW. $\frac{1}{4}$ , SW. $\frac{1}{4}$ SE. $\frac{1}{4}$ , sec. 32; W. $\frac{1}{2}$ NE. $\frac{1}{4}$ , W. $\frac{1}{2}$ SE. $\frac{1}{4}$ , NE. $\frac{1}{4}$ SW. $\frac{1}{4}$ , SE. $\frac{1}{4}$ NE. $\frac{1}{4}$ , E. $\frac{1}{2}$ SE. $\frac{1}{4}$ , sec. 34; E. $\frac{1}{2}$ NW. $\frac{1}{4}$ SW. $\frac{1}{4}$ NW. $\frac{1}{4}$ NW. $\frac{1}{4}$ SW. $\frac{1}{4}$ , S. $\frac{1}{2}$ SW. $\frac{1}{4}$ , NE. $\frac{1}{4}$ , SW. $\frac{1}{4}$ , SW. $\frac{1}{4}$ SE. $\frac{1}{4}$ , sec. 35, T. 26 N., R. 28 E.; E. $\frac{1}{2}$ SE. $\frac{1}{4}$ , sec. 19; S. $\frac{1}{2}$ SW. $\frac{1}{4}$ , sec. 20; NE. $\frac{1}{4}$ NE. $\frac{1}{4}$ SW. $\frac{1}{4}$ NE. $\frac{1}{4}$ , sec. 30; N. $\frac{1}{2}$ NW. $\frac{1}{4}$ , NW. $\frac{1}{4}$ SE. $\frac{1}{4}$ , SE. $\frac{1}{4}$ SE. $\frac{1}{4}$ , sec. 28; NE. $\frac{1}{4}$ , NE. $\frac{1}{4}$ NW. $\frac{1}{4}$ , sec. 31; S. $\frac{1}{2}$ NE. $\frac{1}{4}$ , NE. $\frac{1}{4}$ SE. $\frac{1}{4}$ , sec. 33; W. $\frac{1}{2}$ SW. $\frac{1}{4}$ , W. $\frac{1}{2}$ SE. $\frac{1}{4}$ , sec. 34; N. $\frac{1}{2}$ SW. $\frac{1}{4}$ , sec. 35, T. 26 N., R. 29 E.; NE. $\frac{1}{4}$ SW. $\frac{1}{4}$ , sec. 31, T. 26 N., R. 30 E.; SW. $\frac{1}{4}$ NW. $\frac{1}{4}$ (or lot 5) sec. 6, T. 25 N., R. 30 E.; SE. $\frac{1}{4}$ NE. $\frac{1}{4}$ , NE. $\frac{1}{4}$ SE. $\frac{1}{4}$ , sec. 6, S. $\frac{1}{2}$ NW. $\frac{1}{4}$ , N. $\frac{1}{2}$ SW. $\frac{1}{4}$ , SE. $\frac{1}{4}$ SW. $\frac{1}{4}$ , SE. $\frac{1}{4}$ SE. $\frac{1}{4}$ , sec. 5; SE. $\frac{1}{4}$ SW. $\frac{1}{4}$ sec. 4; NE. $\frac{1}{4}$ NE. $\frac{1}{4}$ (or lot 1), E. $\frac{1}{2}$ SE. $\frac{1}{4}$ , sec. 3; W. $\frac{1}{2}$ SW. $\frac{1}{4}$ , SE. $\frac{1}{4}$ , sec. 2; N. $\frac{1}{2}$ NW. $\frac{1}{4}$ , SW. $\frac{1}{4}$ SW. $\frac{1}{4}$ , sec. 1; NE. $\frac{1}{4}$ NE. $\frac{1}{4}$ sec. S, T. 25 N., R. 29 E., N. M. P. M.	Acres. 5,047.41	
7105	Base: All sec. 19; SW. $\frac{1}{4}$ sec. 21; NE. $\frac{1}{4}$ sec. 23; all sec. 29 and 31; NW. $\frac{1}{4}$ , E. $\frac{1}{2}$ SW. $\frac{1}{4}$ sec. 33, T. 20 N., R. 4 E.; S. $\frac{1}{2}$ sec. 5, all sec. 7, E. $\frac{1}{2}$ sec. 11, all sec. 13 and 17, T. 17 N., R. 6 E. Selected: E. $\frac{1}{2}$ SE. $\frac{1}{4}$ sec. 27; W. $\frac{1}{2}$ SW. $\frac{1}{4}$ sec. 26; SW. $\frac{1}{4}$ SW. $\frac{1}{4}$ sec. 21; NE. $\frac{1}{4}$ NE. $\frac{1}{4}$ , NE. $\frac{1}{4}$ NW. $\frac{1}{4}$ sec. 22; W. $\frac{1}{2}$ SE. $\frac{1}{4}$ sec. 15, T. 28 N., R. 27 E., N. M. P. M.		5,038.38
7113	Base: N. $\frac{1}{2}$ and NE. $\frac{1}{4}$ SE. $\frac{1}{4}$ sec. 27, T. 25 N., R. 7 E. Selected: N. $\frac{1}{2}$ SE. $\frac{1}{4}$ sec. 20, T. 20 N., R. 26 E.; E. $\frac{1}{2}$ SW. $\frac{1}{4}$ , S. $\frac{1}{2}$ SE. $\frac{1}{4}$ , sec. 8; SE. $\frac{1}{4}$ SE. $\frac{1}{4}$ sec. 9; SW. $\frac{1}{4}$ SW. $\frac{1}{4}$ sec. 10; W. $\frac{1}{2}$ SE. $\frac{1}{4}$ , N. $\frac{1}{2}$ SW. $\frac{1}{4}$ sec. 7; N. $\frac{1}{2}$ SE. $\frac{1}{4}$ sec. 6, T. 31 N., R. 34 E.; lot 4, SE. $\frac{1}{4}$ SW. $\frac{1}{4}$ sec. 19, T. 7 N., R. 25 E.; E. $\frac{1}{2}$ NE. $\frac{1}{4}$ , E. $\frac{1}{2}$ SE. $\frac{1}{4}$ sec. 13, T. 28 N., R. 25 E.; S. $\frac{1}{2}$ SE. $\frac{1}{4}$ sec. 25, T. 27 N., R. 26 E.; NE. $\frac{1}{4}$ sec. 13, T. 27 N., R. 27 E.; SW. $\frac{1}{4}$ NE. $\frac{1}{4}$ sec. 30; SE. $\frac{1}{4}$ SW. $\frac{1}{4}$ sec. 20, T. 24 N., R. 30 E.; lots 1 and 2, sec. 23, and all sec. 24, T. 32 N., R. 31 E., N. M. P. M.	1,610.74	
7122	Base: S. $\frac{1}{2}$ SE. $\frac{1}{4}$ , NE. $\frac{1}{4}$ SW. $\frac{1}{4}$ sec. 11; all sec. 13, T. 23 N., R. 7 E.; all sec. 19, NE. $\frac{1}{4}$ sec. 23, T. 24 N., R. 3 E. Selected: S. $\frac{1}{2}$ NW. $\frac{1}{4}$ , SW. $\frac{1}{4}$ sec. 12; N. $\frac{1}{2}$ NW. $\frac{1}{4}$ sec. 13, T. 31 N., R. 31 E., N. M. P. M.		1,592.06
7123	Base: NW. $\frac{1}{4}$ SE. $\frac{1}{4}$ , S. $\frac{1}{2}$ SE. $\frac{1}{4}$ , SW. $\frac{1}{4}$ sec. 23, T. 23 N., R. 7 E.; NW. $\frac{1}{4}$ NW. $\frac{1}{4}$ sec. 23, T. 24 N., R. 3 E. Selected: SE. $\frac{1}{4}$ SW. $\frac{1}{4}$ sec. 12; N. $\frac{1}{2}$ NE. $\frac{1}{4}$ sec. 13; SE. $\frac{1}{4}$ SW. $\frac{1}{4}$ sec. 11; SE. $\frac{1}{4}$ SW. $\frac{1}{4}$ sec. 10; NE. $\frac{1}{4}$ NW. $\frac{1}{4}$ , N. $\frac{1}{2}$ SE. $\frac{1}{4}$ , N. $\frac{1}{2}$ SW. $\frac{1}{4}$ , SW. $\frac{1}{4}$ SW. $\frac{1}{4}$ sec. 14, T. 31 N., R. 31 E.; lots 1 and 2, SE. $\frac{1}{4}$ NE. $\frac{1}{4}$ sec. 1, SW. $\frac{1}{4}$ S. $\frac{1}{2}$ SE. $\frac{1}{4}$ sec. 2, NE. $\frac{1}{4}$ sec. 11; NE. $\frac{1}{4}$ NW. $\frac{1}{4}$ sec. 14; N. $\frac{1}{2}$ sec. 15; NW. $\frac{1}{4}$ SW. $\frac{1}{4}$ , S. $\frac{1}{2}$ NE. $\frac{1}{4}$ , S. $\frac{1}{2}$ SE. $\frac{1}{4}$ , NE. $\frac{1}{4}$ SE. $\frac{1}{4}$ sec. 3; S. $\frac{1}{2}$ SE. $\frac{1}{4}$ , SW. $\frac{1}{4}$ sec. 8; SE. $\frac{1}{4}$ NW. $\frac{1}{4}$ , N. $\frac{1}{2}$ SW. $\frac{1}{4}$ , NW. $\frac{1}{4}$ SE. $\frac{1}{4}$ sec. 17; N. $\frac{1}{2}$ NW. $\frac{1}{4}$ sec. 9; SE. $\frac{1}{4}$ , lots 3 and 4 and E. $\frac{1}{2}$ SW. $\frac{1}{4}$ sec. 7, T. 31 N., R. 31 E.; SE. $\frac{1}{4}$ sec. 15, T. 31 N., R. 30 E.; all sec. 25, T. 32 N., R. 31 E., N. M. P. M.	320	320
7132	Base: All sec. 1, 3, 11, 13, 15, 23; SW. $\frac{1}{4}$ SE. $\frac{1}{4}$ and SW. $\frac{1}{4}$ sec. 25; all sec. 35, T. 25 N., R. 7 E.; NE. $\frac{1}{4}$ , NE. $\frac{1}{4}$ NW. $\frac{1}{4}$ sec. 35, T. 24 N., R. 7 E. Selected: SE. $\frac{1}{4}$ NW. $\frac{1}{4}$ , SW. $\frac{1}{4}$ NE. $\frac{1}{4}$ , N. $\frac{1}{2}$ SE. $\frac{1}{4}$ sec. 22, T. 31 N., R. 30 E.; all sec. 19; lots 2, 3, 4, E. $\frac{1}{2}$ NW. $\frac{1}{4}$ , E. $\frac{1}{2}$ SW. $\frac{1}{4}$ , NE. $\frac{1}{4}$ SE. $\frac{1}{4}$ sec. 18; SW. $\frac{1}{4}$ , S. $\frac{1}{2}$ SE. $\frac{1}{4}$ , NE. $\frac{1}{4}$ SE. $\frac{1}{4}$ sec. 9; lots 1, 2, 3, 4, 5, 6, 7, S. $\frac{1}{2}$ NE. $\frac{1}{4}$ sec. 6, T. 31 N., R. 32 E., N. M. P. M.		4,992.46
7133	Base: All sec. 1, 3, 15, NW. $\frac{1}{4}$ SW. $\frac{1}{4}$ , S. $\frac{1}{2}$ SW. $\frac{1}{4}$ sec. 11; all of sec. 15, T. 23 N., R. 7 E. Selected: W. $\frac{1}{2}$ sec. 15; all sec. 22; NW. $\frac{1}{4}$ NE. $\frac{1}{4}$ sec. 34; N. $\frac{1}{2}$ NW. $\frac{1}{4}$ sec. 35, T. 31 N., R. 32 E.; all sec. 32, 31, 30; N. $\frac{1}{2}$ NW. $\frac{1}{4}$ , SW. $\frac{1}{4}$ NW. $\frac{1}{4}$ , S. $\frac{1}{2}$ NE. $\frac{1}{4}$ , NW. $\frac{1}{4}$ NE. $\frac{1}{4}$ , SW. $\frac{1}{4}$ , E. $\frac{1}{2}$ SE. $\frac{1}{4}$ , sec. 29; all sec. 19 and 33, T. 31 N., R. 32 E.; N. $\frac{1}{2}$ SE. $\frac{1}{4}$ sec. 23, T. 32 N., R. 31 E., N. M. P. M.	5,017.52	
7134	Base: All sec. 1, 3, 11, 13, 15, 23, 25; NW. $\frac{1}{4}$ NW. $\frac{1}{4}$ , S. $\frac{1}{2}$ NW. $\frac{1}{4}$ , S. $\frac{1}{2}$ sec. 35, T. 24 N., R. 7 E.; NE. $\frac{1}{4}$ NW. $\frac{1}{4}$ , N. $\frac{1}{2}$ SE. $\frac{1}{4}$ sec. 11, T. 23 N., R. 7 E. Selected: SW. $\frac{1}{4}$ SE. $\frac{1}{4}$ sec. 7; SE. $\frac{1}{4}$ SE. $\frac{1}{4}$ sec. 8; NE. $\frac{1}{4}$ SW. $\frac{1}{4}$ , W. $\frac{1}{2}$ NE. $\frac{1}{4}$ , W. $\frac{1}{2}$ SE. $\frac{1}{4}$ sec. 17; all sec. 29; lots 1, 2, 3, E. $\frac{1}{2}$ NW. $\frac{1}{4}$ , E. $\frac{1}{2}$ SW. $\frac{1}{4}$ , S. $\frac{1}{2}$ , N. $\frac{1}{2}$ SE. $\frac{1}{4}$ sec. 31; all sec. 21, W. $\frac{1}{2}$ SW. $\frac{1}{4}$ , SE. $\frac{1}{4}$ SW. $\frac{1}{4}$ sec. 10; all sec. 28, 27, E. $\frac{1}{2}$ NW. $\frac{1}{4}$ , and NE. $\frac{1}{4}$ , SW. $\frac{1}{4}$ , SE. $\frac{1}{4}$ sec. 32; all sec. 33, T. 31 N., R. 32 E.; NE. $\frac{1}{4}$ NW. $\frac{1}{4}$ sec. 18, T. 31 N., R. 31 E., N. M. P. M.	2,092.73	
7320	Base: All sec. 1, 3, 5, N. $\frac{1}{2}$ sec. 11, SE. $\frac{1}{4}$ sec. 13, all sec. 15, N. $\frac{1}{2}$ sec. 17, NE. $\frac{1}{4}$ sec. 21, all sec. 23, NE. $\frac{1}{4}$ sec. 27, T. 19 N., R. 3 E.; all sec. 35, NE. $\frac{1}{4}$ NW. $\frac{1}{4}$ sec. 23, T. 24 N., R. 3 E. Selected: SE. $\frac{1}{4}$ SW. $\frac{1}{4}$ sec. 32, T. 12 N., R. 32 E.; S. $\frac{1}{2}$ SE. $\frac{1}{4}$ sec. 17, T. 15 N., R. 32 E.; E. $\frac{1}{2}$ NW. $\frac{1}{4}$ , NW. $\frac{1}{4}$ NE. $\frac{1}{4}$ , NE. $\frac{1}{4}$ NW. $\frac{1}{4}$ sec. 20; NW. $\frac{1}{4}$ NE. $\frac{1}{4}$ , NE. $\frac{1}{4}$ NW. $\frac{1}{4}$ sec. 33, T. 28 N., R. 25 E.; lot 4, sec. 3, T. 8 N., R. 27 E., N. M. P. M.		5,008.32
7336	Base: NW. $\frac{1}{4}$ NE. $\frac{1}{4}$ , S. $\frac{1}{2}$ NE. $\frac{1}{4}$ , NW. $\frac{1}{4}$ , N. $\frac{1}{2}$ SE. $\frac{1}{4}$ , SE. $\frac{1}{4}$ SE. $\frac{1}{4}$ , sec. 25, T. 25 N., R. 7 E. Selected: SW. $\frac{1}{4}$ SE. $\frac{1}{4}$ sec. 32, T. 12 N., R. 32 E.; SE. $\frac{1}{4}$ SE. $\frac{1}{4}$ sec. 6; NE. $\frac{1}{4}$ NE. $\frac{1}{4}$ , NW. $\frac{1}{4}$ SE. $\frac{1}{4}$ sec. 7, S. $\frac{1}{2}$ NE. $\frac{1}{4}$ , and N. $\frac{1}{2}$ SW. $\frac{1}{4}$ sec. 18, T. 29 N., R. 25 E., N. M. P. M.	414.71	400
7386	Base: S. $\frac{1}{2}$ sec. 17, T. 24 N., R. 3 E. Selected: NE. $\frac{1}{4}$ SW. $\frac{1}{4}$ sec. 35, T. 24 N., R. 29 E.; SE. $\frac{1}{4}$ NW. $\frac{1}{4}$ SW. $\frac{1}{4}$ NE. $\frac{1}{4}$ sec. 15, T. 30 N., R. 25 E.; N. $\frac{1}{2}$ NW. $\frac{1}{4}$ SE. $\frac{1}{4}$ NW. $\frac{1}{4}$ sec. 7, T. 29 N., R. 25 E.; SW. $\frac{1}{4}$ NW. $\frac{1}{4}$ , W. $\frac{1}{2}$ SW. $\frac{1}{4}$ , S. $\frac{1}{2}$ SE. $\frac{1}{4}$ , sec. 27, T. 29 N., R. 25 E.; S. $\frac{1}{2}$ SW. $\frac{1}{4}$ sec. 26, T. 29 N., R. 25 E.; NW. $\frac{1}{4}$ sec. 14 N. $\frac{1}{2}$ sec. 15, T. 30 N., R. 30 E., N. M. P. M.	319.93	320
		1,000.36	

Restricted selections by Santa Fe Pacific Railroad Company, etc.—Continued.

NEW MEXICO—Continued.

No.	Location.	Selected area.	Base area.
CLAYTON LAND DISTRICT—Continued.			
7412	Base: S. $\frac{1}{2}$ NW. $\frac{1}{4}$ sec. 23, NE. $\frac{1}{4}$ , N. $\frac{1}{2}$ NW. $\frac{1}{4}$ , SE. $\frac{1}{4}$ NW. $\frac{1}{4}$ , sec. 29, all sec. 33, T. 24 N., R. 3 E.	Acres.	Acres.
	Selected: NW. $\frac{1}{4}$ SW. $\frac{1}{4}$ sec. 14, SW. $\frac{1}{4}$ NE. $\frac{1}{4}$ sec. 15, NE. $\frac{1}{4}$ NW. $\frac{1}{4}$ sec. 35, NE. $\frac{1}{4}$ SE. $\frac{1}{4}$ sec. 34, T. 25 N., R. 28 E.; NW. $\frac{1}{4}$ NW. $\frac{1}{4}$ sec. 33, SW. $\frac{1}{4}$ NW. $\frac{1}{4}$ sec. 34, T. 25 N., R. 27 E.; NW. $\frac{1}{4}$ SW. $\frac{1}{4}$ sec. 17, SE. $\frac{1}{4}$ SE. $\frac{1}{4}$ , NE. $\frac{1}{4}$ SW. $\frac{1}{4}$ sec. 21, SE. $\frac{1}{4}$ NW. $\frac{1}{4}$ sec. 20, T. 25 N., R. 29 E.; SW. $\frac{1}{4}$ NE. $\frac{1}{4}$ sec. 1, NE. $\frac{1}{4}$ NW. $\frac{1}{4}$ sec. 22, NW. $\frac{1}{4}$ SE. $\frac{1}{4}$ sec. 18, NW. $\frac{1}{4}$ SW. $\frac{1}{4}$ sec. 32, T. 26 N., R. 30 E.; SE. $\frac{1}{4}$ NE. $\frac{1}{4}$ sec. 28, T. 26 N., R. 29 E.; SE. $\frac{1}{4}$ NW. $\frac{1}{4}$ sec. 24, SE. $\frac{1}{4}$ NE. $\frac{1}{4}$ sec. 26, T. 27 N., R. 30 E.; NE. $\frac{1}{4}$ NW. $\frac{1}{4}$ sec. 28, SE. $\frac{1}{4}$ NE. $\frac{1}{4}$ sec. 34, T. 27 N., R. 31 E., N. M. P. M.; NE. $\frac{1}{4}$ SE. $\frac{1}{4}$ sec. 25, SE. $\frac{1}{4}$ NE. $\frac{1}{4}$ sec. 28, T. 26 N., R. 29 E.	800	1,000
7413	Base: SE. $\frac{1}{4}$ SE. $\frac{1}{4}$ , W. $\frac{1}{2}$ SE. $\frac{1}{4}$ , SW. $\frac{1}{4}$ , sec. 23; N. $\frac{1}{2}$ SE. $\frac{1}{4}$ , NE. $\frac{1}{4}$ SW. $\frac{1}{4}$ , sec. 27, T. 22 N., R. 8 E.		800
	Selected: NW. $\frac{1}{4}$ SE. $\frac{1}{4}$ , NE. $\frac{1}{4}$ SW. $\frac{1}{4}$ , E. $\frac{1}{2}$ NW. $\frac{1}{4}$ , SE. $\frac{1}{4}$ SE. $\frac{1}{4}$ , sec. 7; SW. $\frac{1}{4}$ SW. $\frac{1}{4}$ sec. 9, SW. $\frac{1}{4}$ NE. $\frac{1}{4}$ , NE. $\frac{1}{4}$ SW. $\frac{1}{4}$ , sec. 30, T. 24 N., R. 28 E.; SE. $\frac{1}{4}$ SE. $\frac{1}{4}$ , NW. $\frac{1}{4}$ SE. $\frac{1}{4}$ , SE. $\frac{1}{4}$ NW. $\frac{1}{4}$ , lot 5, sec. 1; SW. $\frac{1}{4}$ NE. $\frac{1}{4}$ , SE. $\frac{1}{4}$ NW. $\frac{1}{4}$ , sec. 2, SW. $\frac{1}{4}$ NW. $\frac{1}{4}$ sec. 22, SW. $\frac{1}{4}$ NE. $\frac{1}{4}$ , S. $\frac{1}{2}$ NW. $\frac{1}{4}$ , sec. 20; S. $\frac{1}{2}$ NW. $\frac{1}{4}$ sec. 19, NW. $\frac{1}{4}$ SE. $\frac{1}{4}$ , SW. $\frac{1}{4}$ NW. $\frac{1}{4}$ , sec. 21, T. 24 N., R. 27 E.; SW. $\frac{1}{4}$ NE. $\frac{1}{4}$ , SE. $\frac{1}{4}$ NW. $\frac{1}{4}$ , sec. 24, T. 24 N., R. 26 E.; SW. $\frac{1}{4}$ SE. $\frac{1}{4}$ sec. 34, T. 25 N., R. 26 E., N. M. P. M.	998.97	1,000
7461	Base: All sec. 9, N. $\frac{1}{2}$ , NE. $\frac{1}{4}$ SE. $\frac{1}{4}$ , sec. 23, T. 22 N., R. 8 E.		1,000
	Selected: N. $\frac{1}{2}$ SW. $\frac{1}{4}$ , SE. $\frac{1}{4}$ SW. $\frac{1}{4}$ , SW. $\frac{1}{4}$ SE. $\frac{1}{4}$ , sec. 5; N. $\frac{1}{2}$ NE. $\frac{1}{4}$ , SE. $\frac{1}{4}$ NE. $\frac{1}{4}$ , NE. $\frac{1}{4}$ SE. $\frac{1}{4}$ , sec. 8; SW. $\frac{1}{4}$ NW. $\frac{1}{4}$ , N. $\frac{1}{2}$ SW. $\frac{1}{4}$ , N. $\frac{1}{2}$ SE. $\frac{1}{4}$ , sec. 9, T. 24 N., R. 27 E.; SE. $\frac{1}{4}$ sec. 19, T. 26 N., R. 28 E.; SE. $\frac{1}{4}$ NE. $\frac{1}{4}$ , sec. 13, T. 26 N., R. 27 E.; SE. $\frac{1}{4}$ NE. $\frac{1}{4}$ sec. 13, T. 28 N., R. 26 E.; NE. $\frac{1}{4}$ SW. $\frac{1}{4}$ sec. 7, T. 28 N., R. 27 E.; SE. $\frac{1}{4}$ SW. $\frac{1}{4}$ sec. 27, S. $\frac{1}{2}$ SE. $\frac{1}{4}$ , sec. 26; NE. $\frac{1}{4}$ SW. $\frac{1}{4}$ sec. 7, T. 29 N., R. 25 E.; SE. $\frac{1}{4}$ NW. $\frac{1}{4}$ sec. 24, T. 26 N., R. 26 E.; NE. $\frac{1}{4}$ SE. $\frac{1}{4}$ sec. 12, T. 18 N., R. 26 E.; E. $\frac{1}{2}$ SE. $\frac{1}{4}$ sec. 31, T. 25 N., R. 27 E.	1,000	1,000
7778	Base: All sec. 27, T. 24 N., R. 7 E., and NE. $\frac{1}{4}$ , NW. $\frac{1}{4}$ , NE. $\frac{1}{4}$ SE. $\frac{1}{4}$ , sec. 23, T. 23 N., R. 7 E.		1,000
	Selected: SW. $\frac{1}{4}$ NW. $\frac{1}{4}$ sec. 7, T. 29 N., R. 25 E., and SW. $\frac{1}{4}$ SE. $\frac{1}{4}$ sec. 19, T. 18 N., R. 27 E., N. M. P. M.	80	80
7981	Base: S. $\frac{1}{2}$ SW. $\frac{1}{4}$ sec. 15, T. 20 N., R. 9 E.		80
	Selected: E. $\frac{1}{2}$ SE. $\frac{1}{4}$ sec. 1, T. 3 N., R. 36 E.; SE. $\frac{1}{4}$ NW. $\frac{1}{4}$ sec. 31, T. 4 N., R. 36 E.; NE. $\frac{1}{4}$ SW. $\frac{1}{4}$ sec. 35, T. 4 N., R. 34 E., N. M. P. M.	160	160
8283	Base: SE. $\frac{1}{4}$ sec. 1, T. 22 N., R. 7 E.		160
	Selected: SE. $\frac{1}{4}$ NW. $\frac{1}{4}$ , S. $\frac{1}{2}$ SE. $\frac{1}{4}$ , sec. 15; S. $\frac{1}{2}$ SW. $\frac{1}{4}$ , SW. $\frac{1}{4}$ SE. $\frac{1}{4}$ , sec. 14; NE. $\frac{1}{4}$ , N. $\frac{1}{2}$ SE. $\frac{1}{4}$ , sec. 21, T. 30 N., R. 27 E.; E. $\frac{1}{2}$ NW. $\frac{1}{4}$ , W. $\frac{1}{2}$ SE. $\frac{1}{4}$ , sec. 6, T. 29 N., R. 27 E., N. M. P. M.	640	640
8508	Base: All sec. 33, T. 17 N., R. 7 E.		640
	Selected: SW. $\frac{1}{4}$ SE. $\frac{1}{4}$ , E. $\frac{1}{2}$ NE. $\frac{1}{4}$ , E. $\frac{1}{2}$ SE. $\frac{1}{4}$ , SE. $\frac{1}{4}$ SW. $\frac{1}{4}$ , sec. 34; SE. $\frac{1}{4}$ SE. $\frac{1}{4}$ sec. 27, T. 30 N., R. 26 E.; S. $\frac{1}{2}$ SW. $\frac{1}{4}$ , NW. $\frac{1}{4}$ SW. $\frac{1}{4}$ , sec. 11; SE. $\frac{1}{4}$ NW. $\frac{1}{4}$ sec. 10, T. 26 N., R. 26 E., N. M. P. M.	440	440
9148	Base: N. $\frac{1}{2}$ , N. $\frac{1}{2}$ SE. $\frac{1}{4}$ , SE. $\frac{1}{4}$ SE. $\frac{1}{4}$ , sec. 15, T. 20 N., R. 9 E.		440
	Selected: SE. $\frac{1}{4}$ NW. $\frac{1}{4}$ sec. 23, T. 4 N., R. 27 E., N. M. P. M.	40	40
9614	Base: NE. $\frac{1}{4}$ NE. $\frac{1}{4}$ sec. 27, T. 20 N., R. 1 E.		40
	Selected: SW. $\frac{1}{4}$ SE. $\frac{1}{4}$ sec. 15, SE. $\frac{1}{4}$ SW. $\frac{1}{4}$ sec. 23, T. 22 N., R. 27 E., N. M. P. M.	80	80
9638	Base: N. $\frac{1}{2}$ SE. $\frac{1}{4}$ sec. 17, T. 20 N., R. 1 E.		80
	Selected: SE. $\frac{1}{4}$ SE. $\frac{1}{4}$ sec. 27, T. 18 N., R. 25 E., N. M. P. M.	40	40
10208	Base: SW. $\frac{1}{4}$ NE. $\frac{1}{4}$ sec. 17, T. 20 N., R. 1 E.		40
	Selected: NW. $\frac{1}{4}$ SW. $\frac{1}{4}$ sec. 33, T. 29 N., R. 32 E., N. M. P. M.	40	40
10974	Base: NW. $\frac{1}{4}$ NW. $\frac{1}{4}$ sec. 35, T. 29 N., R. 1 E.		40
	Selected: SW. $\frac{1}{4}$ sec. 13, SE. $\frac{1}{4}$ NE. $\frac{1}{4}$ , N. $\frac{1}{2}$ NW. $\frac{1}{4}$ , SW. $\frac{1}{4}$ NW. $\frac{1}{4}$ , NE. $\frac{1}{4}$ SE. $\frac{1}{4}$ , S. $\frac{1}{2}$ SE. $\frac{1}{4}$ , W. $\frac{1}{2}$ SW. $\frac{1}{4}$ , sec. 24, E. $\frac{1}{2}$ NE. $\frac{1}{4}$ , NE. $\frac{1}{4}$ SE. $\frac{1}{4}$ , sec. 29, T. 30 N., R. 25 E., N. M. P. M.	640	640
10975	Base: All sec. 33, T. 22 N., R. 9 E.		640
	Selected: W. $\frac{1}{2}$ NW. $\frac{1}{4}$ , W. $\frac{1}{2}$ SW. $\frac{1}{4}$ , sec. 22, W. $\frac{1}{2}$ NW. $\frac{1}{4}$ , W. $\frac{1}{2}$ SW. $\frac{1}{4}$ , sec. 27, T. 30 N., R. 26 E., N. M. P. M.	320	320
10976	Base: E. $\frac{1}{2}$ sec. 31, T. 22 N., R. 9 E.		320
	Selected: N. $\frac{1}{2}$ NW. $\frac{1}{4}$ sec. 35, T. 30 N., R. 25 E., N. M. P. M.	80	80
11051	Base: E. $\frac{1}{2}$ SW. $\frac{1}{4}$ sec. 31, T. 22 N., R. 9 E.		80
	Selected: E. $\frac{1}{2}$ NE. $\frac{1}{4}$ , SE. $\frac{1}{4}$ sec. 8; NW. $\frac{1}{4}$ NE. $\frac{1}{4}$ , S. $\frac{1}{2}$ NE. $\frac{1}{4}$ , N. $\frac{1}{2}$ SE. $\frac{1}{4}$ , W. $\frac{1}{2}$ sec. 9; S. $\frac{1}{2}$ NE. $\frac{1}{4}$ , S. $\frac{1}{2}$ NW. $\frac{1}{4}$ , S. $\frac{1}{2}$ sec. 10; NE. $\frac{1}{4}$ NE. $\frac{1}{4}$ , S. $\frac{1}{2}$ NE. $\frac{1}{4}$ , S. $\frac{1}{2}$ NW. $\frac{1}{4}$ , S. $\frac{1}{2}$ , sec. 15; N. $\frac{1}{2}$ NE. $\frac{1}{4}$ , SE. $\frac{1}{4}$ NE. $\frac{1}{4}$ , NE. $\frac{1}{4}$ SE. $\frac{1}{4}$ SW. $\frac{1}{4}$ , sec. 17; N. $\frac{1}{2}$ SE. $\frac{1}{4}$ , sec. 19; S. $\frac{1}{2}$ NE. $\frac{1}{4}$ , S. $\frac{1}{2}$ NW. $\frac{1}{4}$ , W. $\frac{1}{2}$ SE. $\frac{1}{4}$ SW. $\frac{1}{4}$ , sec. 20; NE. $\frac{1}{4}$ NE. $\frac{1}{4}$ , S. $\frac{1}{2}$ NE. $\frac{1}{4}$ , NW. $\frac{1}{4}$ NW. $\frac{1}{4}$ , S. $\frac{1}{2}$ and E. $\frac{1}{2}$ NW. $\frac{1}{4}$ , N. $\frac{1}{2}$ SE. $\frac{1}{4}$ , SE. $\frac{1}{4}$ SE. $\frac{1}{4}$ , NE. $\frac{1}{4}$ SW. $\frac{1}{4}$ , sec. 22; W. $\frac{1}{2}$ sec. 23; S. $\frac{1}{2}$ NE. $\frac{1}{4}$ , E. $\frac{1}{2}$ SE. $\frac{1}{4}$ , sec. 28; SE. $\frac{1}{4}$ NE. $\frac{1}{4}$ , N. $\frac{1}{2}$ NW. $\frac{1}{4}$ , S. $\frac{1}{2}$ SE. $\frac{1}{4}$ , sec. 29; NE. $\frac{1}{4}$ NE. $\frac{1}{4}$ , S. $\frac{1}{2}$ NE. $\frac{1}{4}$ , NW. $\frac{1}{4}$ SE. $\frac{1}{4}$ , sec. 30, T. 30 N., R. 26 E.; N. $\frac{1}{2}$ NE. $\frac{1}{4}$ SW. $\frac{1}{4}$ , NE. $\frac{1}{4}$ , W. $\frac{1}{2}$ SE. $\frac{1}{4}$ , W. $\frac{1}{2}$ , sec. 28; N. $\frac{1}{2}$ NW. $\frac{1}{4}$ sec. 34; E. $\frac{1}{2}$ SE. $\frac{1}{4}$ sec. 14, E. $\frac{1}{2}$ NE. $\frac{1}{4}$ sec. 23, T. 30 N., R. 25 E., N. M. P. M.	5,000	5,000
11052	Base: All sec. 1, 3, 5, E. $\frac{1}{2}$ , E. $\frac{1}{2}$ NW. $\frac{1}{4}$ , E. $\frac{1}{2}$ SW. $\frac{1}{4}$ , and lot 1, sec. 7, all sec. 11, 23, 33, and 35, T. 21 N., R. 9 E.		5,000
	Selected: Lot 4 of SW. $\frac{1}{4}$ sec. 30, T. 30 N., R. 26 E., N. M. P. M.	39.39	35
	Base: Lot 3 of SW. $\frac{1}{4}$ sec. 19, T. 22 N., R. 9 E.		35



Restricted selections by Santa Fe Pacific Railroad Company, etc.—Continued.

NEW MEXICO—Continued.

No.	Location.	Selected area.	Base area.
CLAYTON LAND DISTRICT—Continued.			
11054	Selected: Lot 2 of NW. $\frac{1}{4}$ , SE. $\frac{1}{4}$ NW. $\frac{1}{2}$ , lot 3 of SW. $\frac{1}{2}$ , NE. $\frac{1}{2}$ SW. $\frac{1}{4}$ , sec. 30, T. 30 N., R. 26 E., N. M. P. M. Base: E. $\frac{1}{2}$ NW. $\frac{1}{4}$ , lots 1 and 2 of NW. $\frac{1}{4}$ sec. 31, T. 22 N., R. 9 E.	Acres. 159.30	Acres. 152
11055	Selected: SW. $\frac{1}{4}$ SE. $\frac{1}{4}$ sec. 9, T. 30 N., R. 26 E., N. M. P. M. Base: Lot 1 of NW. $\frac{1}{4}$ , sec. 19, T. 22 N., R. 9 E.	40	34
11056	Selected: Lot 3 of SW. $\frac{1}{4}$ , NE. $\frac{1}{4}$ SW. $\frac{1}{4}$ , sec. 19, T. 30 N., R. 26 E., N. M. P. M. Base: Lots 3 and 4 of SW. $\frac{1}{4}$ sec. 31, T. 22 N., R. 9 E.	79.71	71
11057	Selected: All sec. 21, W. $\frac{1}{2}$ sec. 22, W. $\frac{1}{2}$ NE. $\frac{1}{4}$ and NW. $\frac{1}{4}$ and S. $\frac{1}{2}$ sec. 23, E. $\frac{1}{2}$ sec. 25, S. $\frac{1}{2}$ NE. $\frac{1}{4}$ , S. $\frac{1}{2}$ NW. $\frac{1}{4}$ , NW. $\frac{1}{4}$ SE. $\frac{1}{4}$ , SW. $\frac{1}{4}$ , sec. 26; all sec. 27, SW. $\frac{1}{4}$ NE. $\frac{1}{4}$ , S. $\frac{1}{2}$ NW. $\frac{1}{4}$ , sec. 13; SE. $\frac{1}{4}$ NE. $\frac{1}{4}$ sec. 14, T. 30 N., R. 25 E., N. M. P. M. Base: N. $\frac{1}{2}$ , N. $\frac{1}{2}$ SE. $\frac{1}{2}$ , SE. $\frac{1}{4}$ SE. $\frac{1}{4}$ , NE. $\frac{1}{4}$ SW. $\frac{1}{4}$ , sec. 13; E. $\frac{1}{2}$ NE. $\frac{1}{4}$ , SW. $\frac{1}{4}$ NE. $\frac{1}{4}$ , SE. $\frac{1}{4}$ NW. $\frac{1}{4}$ , SE. $\frac{1}{4}$ , E. $\frac{1}{2}$ SW. $\frac{1}{4}$ sec. 17; E. $\frac{1}{2}$ , E. $\frac{1}{2}$ NW. $\frac{1}{4}$ , E. $\frac{1}{2}$ SW. $\frac{1}{4}$ , sec. 19; N. $\frac{1}{2}$ NE. $\frac{1}{4}$ , SW. $\frac{1}{4}$ NE. $\frac{1}{4}$ , NW. $\frac{1}{4}$ , N. $\frac{1}{2}$ SW. $\frac{1}{4}$ , sec. 21; all sec. 25 and 27, T. 21 N., R. 9 E., G. and S. R. M.	3,000	
11058	Selected: SE. $\frac{1}{4}$ SW. $\frac{1}{4}$ sec. 4, T. 30 N., R. 26 E., N. M. P. M. Base: Lot 2 of NW. $\frac{1}{4}$ sec. 19, T. 22 N., R. 9 W.	40	39.94
11059	Selected: SE. $\frac{1}{4}$ SE. $\frac{1}{4}$ sec. 20; W. $\frac{1}{2}$ NW. $\frac{1}{4}$ , SE. $\frac{1}{4}$ SW. $\frac{1}{4}$ sec. 25; W. $\frac{1}{2}$ NE. $\frac{1}{4}$ , E. $\frac{1}{2}$ NW. $\frac{1}{4}$ sec. 33, T. 30 N., R. 25 E.; E. $\frac{1}{2}$ NE. $\frac{1}{4}$ , N. $\frac{1}{2}$ SE. $\frac{1}{4}$ sec. 32, SW. $\frac{1}{4}$ NW. $\frac{1}{4}$ , NW. $\frac{1}{4}$ SE. $\frac{1}{4}$ , W. $\frac{1}{2}$ SE. $\frac{1}{4}$ sec. 33, T. 31 N., R. 26 E., N. M. P. M. Base: All sec. 35, T. 22 N., R. 4 E.	640	640
11073	Selected: SW. $\frac{1}{4}$ NW. $\frac{1}{4}$ , SW. $\frac{1}{4}$ NE. $\frac{1}{4}$ , NW. $\frac{1}{4}$ SW. $\frac{1}{4}$ , SW. $\frac{1}{4}$ SE. $\frac{1}{4}$ sec. 14, T. 30 N., R. 26 E., N. M. P. M. Base: SW. $\frac{1}{4}$ sec. 17, T. 20 N., R. 1 E.	160	160
11074	Selected: SW. $\frac{1}{4}$ NE. $\frac{1}{4}$ , NW. $\frac{1}{4}$ SE. $\frac{1}{4}$ sec. 13, T. 30 N., R. 26 E., N. M. P. M.; NE. $\frac{1}{4}$ SE. $\frac{1}{4}$ sec. 21, T. 7 N., R. 24 E.; lot 4 of sec. 1, T. 7 N., R. 33 E. Base: SW. $\frac{1}{4}$ sec. 21, T. 20 N., R. 1 E.	160	160
11182	Selected: NW. $\frac{1}{4}$ NW. $\frac{1}{4}$ , SE. $\frac{1}{4}$ NW. $\frac{1}{4}$ , NW. $\frac{1}{4}$ SW. $\frac{1}{4}$ sec. 24, SW. $\frac{1}{4}$ NE. $\frac{1}{4}$ , E. $\frac{1}{2}$ SE. $\frac{1}{4}$ sec. 23, NW. $\frac{1}{4}$ NW. $\frac{1}{4}$ sec. 26, NE. $\frac{1}{4}$ NE. $\frac{1}{4}$ sec. 27, T. 30 N., R. 26 E., N. M. P. M. Base: S. $\frac{1}{2}$ sec. 1, T. 20 N., R. 6 E.	320	320
11183	Selected: N. $\frac{1}{2}$ NE. $\frac{1}{4}$ sec. 13, N. $\frac{1}{2}$ NE. $\frac{1}{4}$ , SE. $\frac{1}{4}$ NE. $\frac{1}{4}$ sec. 24, T. 30 N., R. 26 E., N. M. P. M.; NE. $\frac{1}{4}$ NE. $\frac{1}{4}$ sec. 2, T. 6 N., R. 36 E. Base: NE. $\frac{1}{4}$ sec. 7, T. 20 N., R. 6 E.	160	160
11184	Selected: S. $\frac{1}{2}$ NE. $\frac{1}{4}$ , S. $\frac{1}{2}$ NW. $\frac{1}{4}$ sec. 25, NE. $\frac{1}{4}$ NE. $\frac{1}{4}$ , NE. $\frac{1}{4}$ SE. $\frac{1}{4}$ , SE. $\frac{1}{4}$ , NW. $\frac{1}{4}$ , NE. $\frac{1}{4}$ SW. $\frac{1}{4}$ sec. 26, T. 30 N., R. 26 E., N. M. P. M. Base: Lots 1 and 2 of NE. $\frac{1}{4}$ , S. $\frac{1}{2}$ NE. $\frac{1}{4}$ , lots 3 and 4 of NW. $\frac{1}{4}$ , S. $\frac{1}{2}$ NW. $\frac{1}{4}$ sec. 1, T. 20 N., R. 6 E.	320	320.82
11185	Selected: S. $\frac{1}{2}$ SW. $\frac{1}{4}$ sec. 25; SW. $\frac{1}{4}$ SE. $\frac{1}{4}$ , SW. $\frac{1}{4}$ SW. $\frac{1}{4}$ sec. 26, T. 30 N., R. 26 E., N. M. P. M. Base: NW. $\frac{1}{4}$ sec. 11, T. 20 N., R. 6 E.	160	160
11186	Selected: W. $\frac{1}{2}$ NW. $\frac{1}{4}$ sec. 35, T. 30 N., R. 26 E., N. M. P. M. Base: N. $\frac{1}{2}$ SE. $\frac{1}{4}$ sec. 29, T. 20 N., R. 1 E.	80	80
11187	Selected: NE. $\frac{1}{4}$ SE. $\frac{1}{4}$ , S. $\frac{1}{2}$ SE. $\frac{1}{4}$ sec. 25, NE. $\frac{1}{4}$ NE. $\frac{1}{4}$ sec. 35, T. 30 N., R. 26 E., N. M. P. M. Base: NE. $\frac{1}{4}$ sec. 9, T. 20 N., R. 6 E.	160	160
11188	Selected: S. $\frac{1}{2}$ NE. $\frac{1}{4}$ , NE. $\frac{1}{4}$ SE. $\frac{1}{4}$ , S. $\frac{1}{2}$ SE. $\frac{1}{4}$ , S. $\frac{1}{2}$ SW. $\frac{1}{4}$ , NW. $\frac{1}{4}$ SW. $\frac{1}{4}$ sec. 35, T. 30 N., R. 26 E., N. M. P. M. Base: Lots 1 and 2 of NE. $\frac{1}{4}$ , S. $\frac{1}{2}$ NE. $\frac{1}{4}$ , lots 3 and 4 of NW. $\frac{1}{4}$ , S. $\frac{1}{2}$ NW. $\frac{1}{4}$ sec. 1, T. 20 N., R. 5 E., G. and S. R. M.	320	319.98
11217	Selected: NE. $\frac{1}{4}$ SW. $\frac{1}{4}$ sec. 10, T. 31 N., R. 25 E., N. M. P. M. Base: SE. $\frac{1}{4}$ NE. $\frac{1}{4}$ sec. 29, T. 20 N., R. 1 E.	40	40
11258	Selected: W. $\frac{1}{2}$ SW. $\frac{1}{4}$ sec. 23, NW. $\frac{1}{4}$ NW. $\frac{1}{4}$ sec. 26, T. 27 N., R. 28 E.; NW. $\frac{1}{4}$ NW. $\frac{1}{4}$ sec. 12, T. 27 N., R. 27 E., N. M. P. M. Base: NE. $\frac{1}{4}$ sec. 11, T. 20 N., R. 6 E.	160	160
11259	Selected: SW. $\frac{1}{4}$ SW. $\frac{1}{4}$ sec. 24, T. 25 N., R. 30 E., and SW. $\frac{1}{4}$ SW. $\frac{1}{4}$ , NE. $\frac{1}{4}$ SW. $\frac{1}{4}$ , SW. $\frac{1}{4}$ NE. $\frac{1}{4}$ sec. 21, T. 29 N., R. 31 E., N. M. P. M. Base: SE. $\frac{1}{4}$ sec. 35, T. 21 N., R. 7 E.	160	160
11273	Selected: NW. $\frac{1}{4}$ SW. $\frac{1}{4}$ sec. 25, T. 30 N., R. 36 E., N. M. P. M. Base: SE. $\frac{1}{4}$ NE. $\frac{1}{4}$ sec. 27, T. 20 N., R. 1 E.	40	40
11307	Selected: Lot 4, sec. 4, T. 28 N., R. 25 E., N. M. P. M. Base: Lot 1 of NW. $\frac{1}{4}$ sec. 7, T. 20 N., R. 1 E.	38.96	35.33
11308	Selected: SE. $\frac{1}{4}$ NE. $\frac{1}{4}$ sec. 32, T. 29 N., R. 25 E.; NW. $\frac{1}{4}$ NW. $\frac{1}{4}$ sec. 34, T. 28 N., R. 25 E.; NE. $\frac{1}{4}$ NW. $\frac{1}{4}$ sec. 35, T. 30 N., R. 26 E.; SW. $\frac{1}{4}$ NW. $\frac{1}{4}$ sec. 30, T. 28 N., R. 28 E., N. M. P. M. Base: Lots 1 and 2 of NE. $\frac{1}{4}$ and S. $\frac{1}{2}$ NE. $\frac{1}{4}$ sec. 5, T. 20 N., R. 6 E.	160.23	160.24
11563	Selected: NE. $\frac{1}{4}$ SW. $\frac{1}{4}$ sec. 2, T. 4 N., R. 33 E., N. M. P. M. Base: NE. $\frac{1}{4}$ NW. $\frac{1}{4}$ sec. 31, T. 24 N., R. 9 E.	40	40
11615	Selected: SW. $\frac{1}{4}$ SE. $\frac{1}{4}$ sec. 1, T. 3 N., R. 36 E., N. M. P. M. Base: SE. $\frac{1}{4}$ NE. $\frac{1}{4}$ sec. 7, T. 24 N., R. 9 E.	40	40
11819	Selected: SE. $\frac{1}{4}$ SE. $\frac{1}{4}$ sec. 33, T. 24 N., R. 25 E., and NE. $\frac{1}{4}$ NE. $\frac{1}{4}$ sec. 13, T. 23 N., R. 25 E., N. M. P. M. Base: N. $\frac{1}{2}$ SW. $\frac{1}{4}$ sec. 3, T. 20 N., R. 7 E.	80	80
11828	Selected: S. $\frac{1}{2}$ NW. $\frac{1}{4}$ sec. 1, T. 29 N., R. 26 E., N. M. P. M. Base: S. $\frac{1}{2}$ NW. $\frac{1}{4}$ sec. 3, T. 20 N., R. 7 E.	80	80

Restricted selections by Santa Fe Pacific Railroad Company, etc.—Continued.

NEW MEXICO—Continued.

No.	Location.	Selected area.	Base area.
CLAYTON LAND DISTRICT—Continued.			
11829	Selected: SE. $\frac{1}{4}$ NW. $\frac{1}{4}$ , NE. $\frac{1}{4}$ SE. $\frac{1}{4}$ sec. 29; S. $\frac{1}{2}$ SW. $\frac{1}{4}$ sec. 28, T. 30 N., R. 26 E., N. M. P. M. Base: SE. $\frac{1}{4}$ sec. 21, T. 20 N., R. 8 E.	Acres. 160	Acres. 160
11830	Selected: E. $\frac{1}{2}$ NE. $\frac{1}{4}$ sec. 1, T. 29 N., R. 26 E., N. M. P. M. Base: S. $\frac{1}{2}$ NE. $\frac{1}{4}$ sec. 3, T. 20 N., R. 7 E.	80.18	80
11831	Selected: E. $\frac{1}{2}$ NW. $\frac{1}{4}$ , SW. $\frac{1}{4}$ NE. $\frac{1}{4}$ , SE. $\frac{1}{4}$ NW. $\frac{1}{4}$ sec. 18, T. 30 N., 26 E., N. M. P. M. Base: SE. $\frac{1}{4}$ sec. 9, T. 24 N., R. 9 E.	160	160
11910	Selected: E. $\frac{1}{4}$ NE. $\frac{1}{4}$ sec. 2, T. 29 N., R. 26 E., N. M. P. M. Base: N. $\frac{1}{2}$ SE. $\frac{1}{4}$ sec. 3, T. 20 N., R. 7 E.	81.33	80
11939	Selected: NE. $\frac{1}{4}$ SW. $\frac{1}{4}$ , NW. $\frac{1}{4}$ SE. $\frac{1}{4}$ , NE. $\frac{1}{4}$ SE. $\frac{1}{4}$ , SE. $\frac{1}{4}$ SE. $\frac{1}{4}$ sec. 32, T. 12 N., R. 32 E., N. M. P. M. Base: NW. $\frac{1}{4}$ sec. 21, T. 20 N., R. 8 E.	160	160
11940	Selected: SW. $\frac{1}{4}$ SE. $\frac{1}{4}$ sec. 28, W. $\frac{1}{2}$ NE. $\frac{1}{4}$ , NE. $\frac{1}{4}$ NE. $\frac{1}{4}$ sec. 29, T. 30 N., R. 26 E., N. M. P. M. Base: NE. $\frac{1}{4}$ sec. 21, T. 20 N., R. 8 E.	160	160
11941	Selected: W. $\frac{1}{2}$ SW. $\frac{1}{4}$ sec. 33, T. 12 N., R. 32 E., SE. $\frac{1}{4}$ NW. $\frac{1}{4}$ and lot 3, sec. 5, T. 11 N., R. 32 E., N. M. P. M. Base: NW. $\frac{1}{4}$ sec. 9, T. 20 N., R. 6 E.	158.95	160
11982	Selected: N. $\frac{1}{2}$ SE. $\frac{1}{4}$ sec. 33; SE. $\frac{1}{4}$ SW. $\frac{1}{4}$ , SW. $\frac{1}{4}$ SE. $\frac{1}{4}$ sec. 29, T. 31 N., R. 25 E., N. M. P. M. Base: NE. $\frac{1}{4}$ sec. 29, T. 21 N., R. 6 E.	160	160
11984	Selected: NW. $\frac{1}{4}$ sec. 31, T. 31 N., R. 25 E., N. M. P. M. Base: NW. $\frac{1}{4}$ sec. 25, T. 21 N., R. 7 E.	159.68	160
12014	Selected: E. $\frac{1}{2}$ SE. $\frac{1}{4}$ and S. $\frac{1}{2}$ NE. $\frac{1}{4}$ sec. 34, T. 31 N., R. 25 E., N. M. P. M. Base: NE. $\frac{1}{4}$ sec. 35, T. 21 N., R. 6 E.	160	160
12015	Selected: SW. $\frac{1}{4}$ sec. 35, T. 31 N., R. 25 E., N. M. P. M. Base: SE. $\frac{1}{4}$ sec. 33, T. 21 N., R. 6 E.	160	160
12016	Selected: N. $\frac{1}{2}$ NE. $\frac{1}{4}$ and N. $\frac{1}{2}$ NW. $\frac{1}{4}$ sec. 3, T. 30 N., R. 25 E., N. M. P. M. Base: SW. $\frac{1}{4}$ sec. 35, T. N. $\frac{1}{2}$ 21 N., R. 6 E.	152.96	160
12017	Selected: NE. $\frac{1}{4}$ sec. 4, T. 30 N., R. 25 E., N. M. P. M. Base: SW. $\frac{1}{4}$ sec. 25, T. 21 N., R. 7 E.	159.49	160
12018	Selected: N. $\frac{1}{2}$ NE. $\frac{1}{4}$ sec. 6; N. $\frac{1}{2}$ SW. $\frac{1}{4}$ sec. 5, T. 30 N., R. 25 E., N. M. P. M. Base: SW. $\frac{1}{4}$ sec. 9, T. 24 N., R. 9 E.	159.76	160
12026	Selected: NW. $\frac{1}{4}$ sec. 5, T. 30 N., R. 25 E., N. M. P. M. Base: SE. $\frac{1}{4}$ sec. 31, T. 21 N., R. 6 E.	160.06	160
12027	Selected: E. $\frac{1}{2}$ NW. $\frac{1}{4}$ , W. $\frac{1}{2}$ NE. $\frac{1}{4}$ sec. 32, T. 31 N., R. 25 E., N. M. P. M. Base: NE. $\frac{1}{4}$ sec. 15, T. 20 N., R. 6 E.	160	160
12028	Selected: SE. $\frac{1}{4}$ sec. 32, T. 31 N., R. 25 E., N. M. P. M. Base: NW. $\frac{1}{4}$ sec. 15, T. 20 N., R. 6 E.	160	160
12031	Selected: S. $\frac{1}{2}$ SW. $\frac{1}{4}$ , S. $\frac{1}{2}$ SE. $\frac{1}{4}$ sec. 30, T. 31 N., R. 25 E., N. M. P. M. Base: NE. $\frac{1}{4}$ sec. 33, T. 21 N., R. 6 E.	160.82	160
12045	Selected: NE. $\frac{1}{4}$ sec. 5, T. 30 N., R. 25 E., N. M. P. M. Base: SE. $\frac{1}{4}$ sec. 25, T. 21 N., R. 7 E.	160.82	160
12046	Selected: NE. $\frac{1}{4}$ NW. $\frac{1}{4}$ sec. 17; NW. $\frac{1}{4}$ NE. $\frac{1}{4}$ , NE. $\frac{1}{4}$ NW. $\frac{1}{4}$ sec. 13, T. 50 N., R. 26 E.; SW. $\frac{1}{4}$ SW. $\frac{1}{4}$ sec. 33, T. 31 N., R. 25 E., N. M. P. M. Base: NW. $\frac{1}{4}$ sec. 33, T. 21 N., R. 6 E.	160	160
12047	Selected: SE. $\frac{1}{4}$ SW. $\frac{1}{4}$ , SW. $\frac{1}{4}$ SE. $\frac{1}{4}$ sec. 21, T. 30 N., R. 26 E.; NE. $\frac{1}{4}$ NW. $\frac{1}{4}$ sec. 1; SW. $\frac{1}{4}$ NE. $\frac{1}{4}$ sec. 2, T. 29 N., R. 26 E., N. M. P. M. Base: NE. $\frac{1}{4}$ sec. 19, T. 21 N., R. 6 E.	160.90	160
12048	Selected: SE. $\frac{1}{4}$ SW. $\frac{1}{4}$ , SW. $\frac{1}{4}$ NE. $\frac{1}{4}$ sec. 33; N. $\frac{1}{2}$ SW. $\frac{1}{4}$ sec. 31, T. 31 N., R. 25 E., N. M. P. M. Base: NE. $\frac{1}{4}$ sec. 25, T. 21 N., R. 7 E.	158.10	160
12125	Selected: NW. $\frac{1}{4}$ sec. 4, T. 30 N., R. 25 E. Base: NE. $\frac{1}{4}$ sec. 11, T. 24 N., R. 9 E.	160.63	160
12126	Selected: S. $\frac{1}{2}$ SW. $\frac{1}{4}$ , NE. $\frac{1}{4}$ SW. $\frac{1}{4}$ sec. 32; SE. $\frac{1}{4}$ SE. $\frac{1}{4}$ sec. 31, T. 31 N., R. 25 E., N. M. P. M. Base: NE. $\frac{1}{4}$ sec. 31, T. 21 N., R. 6 E.	160	160
12127	Selected: E. $\frac{1}{2}$ NE. $\frac{1}{4}$ , E. $\frac{1}{2}$ SE. $\frac{1}{4}$ sec. 1; E. $\frac{1}{2}$ NE. $\frac{1}{4}$ and E. $\frac{1}{2}$ SE. $\frac{1}{4}$ sec. 12; E. $\frac{1}{2}$ NE. $\frac{1}{4}$ , E. $\frac{1}{2}$ SE. $\frac{1}{4}$ sec. 13; E. $\frac{1}{2}$ NE. $\frac{1}{4}$ and NE. $\frac{1}{4}$ SE. $\frac{1}{4}$ sec. 24, T. 27 N., R. 23 E.; S. $\frac{1}{2}$ SW. $\frac{1}{4}$ , S. $\frac{1}{2}$ SE. $\frac{1}{4}$ sec. 30; SE. $\frac{1}{4}$ SE. $\frac{1}{4}$ sec. 29; SE. $\frac{1}{4}$ NE. $\frac{1}{4}$ sec. 25; SE. $\frac{1}{4}$ NE. $\frac{1}{4}$ sec. 26, T. 20 N., R. 32 E.; NE. $\frac{1}{4}$ NE. $\frac{1}{4}$ sec. 12, T. 20 N., R. 36 E.; NE. $\frac{1}{4}$ SE. $\frac{1}{4}$ sec. 18, T. 20 N., R. 30 E.; NE. $\frac{1}{4}$ SW. $\frac{1}{4}$ sec. 35, T. 17 N., R. 33 E.; SE. $\frac{1}{4}$ SW. $\frac{1}{4}$ , SW. $\frac{1}{4}$ SE. $\frac{1}{4}$ and NE. $\frac{1}{4}$ SE. $\frac{1}{4}$ , SE. $\frac{1}{4}$ NE. $\frac{1}{4}$ and lot 1 sec. 3; NE. $\frac{1}{4}$ NW. $\frac{1}{4}$ and SW. $\frac{1}{4}$ NE. $\frac{1}{4}$ sec. 10, T. 26 N., R. 33 E.; E. $\frac{1}{2}$ NE. $\frac{1}{4}$ , E. $\frac{1}{2}$ SE. $\frac{1}{4}$ sec. 22; E. $\frac{1}{2}$ NE. $\frac{1}{4}$ , E. $\frac{1}{2}$ SE. $\frac{1}{4}$ sec. 27; E. $\frac{1}{2}$ NE. $\frac{1}{4}$ , E. $\frac{1}{2}$ SE. $\frac{1}{4}$ sec. 34, lot 1, and SE. $\frac{1}{4}$ NE. $\frac{1}{4}$ sec. 5, T. 27 N., R. 33 E., N. M. P. M.	1,919.66	1,920
12128	Base: All secs. 23, 29, and 33, T. 20 N., R. 7 E. Selected: Lots 1, 2, 3, and 4, sec. 2, T. 30 N., R. 25 E., N. M. P. M.	143.64	160
12129	Base: NW. $\frac{1}{4}$ sec. 35, T. 21 N., R. 6 E. Selected: NW. $\frac{1}{4}$ SE. $\frac{1}{4}$ sec. 31, T. 31 N., R. 25 E.; NE. $\frac{1}{4}$ SE. $\frac{1}{4}$ sec. 5, T. 30 N., R. 25 E., N. M. P. M.	80	80
12370	Base: S. $\frac{1}{2}$ SE. $\frac{1}{4}$ sec. 33, T. 21 N., R. 7 E. Selected: NE. $\frac{1}{4}$ SE. $\frac{1}{4}$ sec. 18, NW. $\frac{1}{4}$ NW. $\frac{1}{4}$ sec. 22, T. 28 N., R. 27 E., N. M. P. M. Base: S. $\frac{1}{2}$ SW. $\frac{1}{4}$ sec. 15, T. 20 N., R. 6 E.	80	80

Restricted selections by Santa Fe Pacific Railroad Company, etc.—Continued.

NEW MEXICO—Continued.

No.	Location.	Selected area.	Base area.
CLAYTON LAND DISTRICT—Continued.			
		<i>Acres.</i>	<i>Acres.</i>
12371	Selected: SW. $\frac{1}{4}$ NW. $\frac{1}{4}$ sec. 7, T. 25 N., R. 26 E., N. M. P. M.	40	
	Base: SE. $\frac{1}{4}$ SE. $\frac{1}{4}$ sec. 31, T. 24 N., R. 9 E.		40
12372	Selected: S. $\frac{1}{4}$ NW. $\frac{1}{4}$ sec. 32, T. 31 N., R. 26 E., N. M. P. M.	80	
	Base: N. $\frac{1}{4}$ NE. $\frac{1}{4}$ sec. 27, T. 23 N., R. 8 E.		80
12373	Selected: S. $\frac{1}{4}$ NE. $\frac{1}{4}$ sec. 19, T. 27 N., R. 27 E., N. M. P. M.	80	
	Base: S. $\frac{1}{4}$ SW. $\frac{1}{4}$ sec. 27, T. 21 N., R. 6 E.		80
12374	Selected: SE. $\frac{1}{4}$ SE. $\frac{1}{4}$ sec. 6, T. 28 N., R. 25 E.; NW. $\frac{1}{4}$ NE. $\frac{1}{4}$ sec. 15, T. 28 N., R. 27 E., N. M. P. M.	80	
	Base: E. $\frac{1}{4}$ SW. $\frac{1}{4}$ sec. 31, T. 21 N., R. 6 E.		80
12375	Selected: W. $\frac{1}{4}$ SE. $\frac{1}{4}$ sec. 24, T. 27 N., R. 26 E., N. M. P. M.	80	
	Base: N. $\frac{1}{4}$ SW. $\frac{1}{4}$ sec. 27, T. 21 N., R. 6 E.		80
12376	Selected: S. $\frac{1}{4}$ SW. $\frac{1}{4}$ sec. 31, T. 29 N., R. 26 E., N. M. P. M.	79.35	
	Base: N. $\frac{1}{4}$ SW. $\frac{1}{4}$ sec. 29, T. 21 N., R. 6 E.		80
12377	Selected: W. $\frac{1}{4}$ NW. $\frac{1}{4}$ sec. 30, T. 27 N., R. 27 E., N. M. P. M.	78.70	
	Base: E. $\frac{1}{4}$ NW. $\frac{1}{4}$ sec. 31, T. 21 N., R. 7 E.		80
12378	Selected: NW. $\frac{1}{4}$ SW. $\frac{1}{4}$ sec. 30, T. 27 N., R. 27 E.; SE. $\frac{1}{4}$ NW. $\frac{1}{4}$ sec. 33, T. 29 N., R. 27 E., N. M. P. M.	79.13	
	Base: N. $\frac{1}{4}$ NE. $\frac{1}{4}$ sec. 15, T. 24 N., R. 9 E.		80
12379	Selected: SW. $\frac{1}{4}$ SW. $\frac{1}{4}$ and SE. $\frac{1}{4}$ NW. $\frac{1}{4}$ sec. 32, T. 29 N., R. 27 E., N. M. P. M.	80	
	Base: E. $\frac{1}{4}$ SW. $\frac{1}{4}$ sec. 31, T. 21 N., R. 7 E.		80
12380	Selected: SE. $\frac{1}{4}$ NE. $\frac{1}{4}$ , NE. $\frac{1}{4}$ SW. $\frac{1}{4}$ sec. 15, T. 28 N., R. 27 E., N. M. P. M.	80	
	Base: E. $\frac{1}{4}$ NW. $\frac{1}{4}$ sec. 31, T. 21 N., R. 6 E.		80
12593	Selected: SW. $\frac{1}{4}$ SE. $\frac{1}{4}$ sec. 5, T. 31 N., R. 25 E., N. M. P. M.	40	
	Base: Lot 3 of SW. $\frac{1}{4}$ sec. T. 7, 20 N., R. 1 E.		35.63
12594	Selected: SW. $\frac{1}{4}$ SE. $\frac{1}{4}$ sec. 19, T. 32 N., R. 25 E., N. M. P. M.	40	
	Base: Lot 2 of NW. $\frac{1}{4}$ sec. 19, T. 24 N., R. 9 E.		33.90
12595	Selected: Lot 2 of sec. 19, T. 32 N., R. 25 E., N. M. P. M.	31.05	
01563			
	Base: Lot 2 of NW. $\frac{1}{4}$ sec. 31, T. 24 N., R. 9 E.		33.83
12615	Selected: N. $\frac{1}{4}$ SE. $\frac{1}{4}$ sec. 33, T. 8 N., R. 26 E., N. M. P. M.	80	
	Base: E. $\frac{1}{4}$ SW. $\frac{1}{4}$ sec. 7, T. 20 N., R. 6 E.		80
12794	Selected: SE. $\frac{1}{4}$ SW. $\frac{1}{4}$ sec. 12, SW. $\frac{1}{4}$ SE. $\frac{1}{4}$ sec. 2, T. 24 N., R. 27 E., N. M. P. M.	80	
	Base: N. $\frac{1}{4}$ NW. $\frac{1}{4}$ sec. 15, T. 24 N., R. 9 E.		80
12795	Selected: SW. $\frac{1}{4}$ NW. $\frac{1}{4}$ sec. 1, NE. $\frac{1}{4}$ SE. $\frac{1}{4}$ sec. 2, T. 24 N., R. 28 E., N. M. P. M.	80	
	Base: S. $\frac{1}{4}$ SE. $\frac{1}{4}$ sec. 15, T. 24 N., R. 9 E.		80
12796	Selected: SE. $\frac{1}{4}$ SE. $\frac{1}{4}$ sec. 20, T. 24 N., R. 28 E.; NE. $\frac{1}{4}$ NW. $\frac{1}{4}$ sec. 13, T. 24 N., R. 26 E., N. M. P. M.	80	
	Base: N. $\frac{1}{4}$ SW. $\frac{1}{4}$ sec. 15, T. 24 N., R. 9 E.		80
12797	Selected: Lot 2, sec. 3, T. 29 N., R. 25 E., N. M. P. M.	39.91	
	Base: SW. $\frac{1}{4}$ SE. $\frac{1}{4}$ sec. 21, T. 24 N., R. 8 E.		40
12798	Selected: SE. $\frac{1}{4}$ SE. $\frac{1}{4}$ sec. 23, NE. $\frac{1}{4}$ NE. $\frac{1}{4}$ sec. 27, T. 25 N., R. 26 E., N. M. P. M.	80	
	Base: S. $\frac{1}{4}$ SW. $\frac{1}{4}$ sec. 15, T. 24 N., R. 9 E.		80
12799	Selected: SE. $\frac{1}{4}$ SE. $\frac{1}{4}$ sec. 28, NW. $\frac{1}{4}$ NW. $\frac{1}{4}$ sec. 33, T. 28 N., R. 25 E., N. M. P. M.	80	
	Base: N. $\frac{1}{4}$ SW. $\frac{1}{4}$ sec. 15, T. 20 N., R. 6 E.		80
12500	Selected: NW. $\frac{1}{4}$ SW. $\frac{1}{4}$ sec. 25, NE. $\frac{1}{4}$ SE. $\frac{1}{4}$ sec. 26, T. 24 N., R. 26 E.	80	
	Base: N. $\frac{1}{4}$ NE. $\frac{1}{4}$ sec. 17, T. 24 N., R. 9 E.		80
12801	Selected: SW. $\frac{1}{4}$ SE. $\frac{1}{4}$ and SW. $\frac{1}{4}$ NE. $\frac{1}{4}$ sec. 2, T. 24 N., R. 28 E., N. M. P. M.	80	
	Base: N. $\frac{1}{4}$ SE. $\frac{1}{4}$ sec. 15, T. 24 N., R. 9 E.		80
12821	Selected: S. $\frac{1}{4}$ SW. $\frac{1}{4}$ sec. 1, T. 29 N., R. 26 E., N. M. P. M.	80	
	Base: S. $\frac{1}{4}$ NE. $\frac{1}{4}$ sec. 1, T. 23 N., R. 8 E.		80
12822	Selected: Lots 4 and 5, E. $\frac{1}{2}$ SW. $\frac{1}{4}$ sec. 6; lot 3, sec. 18; lots 1 and 4, sec. 19; lots 3 and 4, sec. 30, T. 29 N., R. 27 E.; lots 1, 2, 3, and 4, sec. 31, T. 30 N., R. 27 E.; NE. $\frac{1}{4}$ SE. $\frac{1}{4}$ and S. $\frac{1}{2}$ SE. $\frac{1}{4}$ sec. 2, T. 29 N., R. 26 E., N. M. P. M.	629.68	
	Base: All sec. 35, T. 24 N., R. 8 E.		640
12823	Selected: NE. $\frac{1}{4}$ SW. $\frac{1}{4}$ sec. 1, T. 29 N., R. 26 E., N. M. P. M.	40	
	Base: SE. $\frac{1}{4}$ NW. $\frac{1}{4}$ sec. 1, T. 23 N., R. 8 E.		40
12824	Selected: Lot 6, sec. 6, NE. $\frac{1}{4}$ , E. $\frac{1}{2}$ NW. $\frac{1}{4}$ , NW. $\frac{1}{4}$ SE. $\frac{1}{4}$ , SE. $\frac{1}{4}$ SE. $\frac{1}{4}$ , E. $\frac{1}{2}$ SW. $\frac{1}{4}$ ; lots 1 and 3, sec. 7, NW. $\frac{1}{4}$ NE. $\frac{1}{4}$ , SE. $\frac{1}{4}$ NE. $\frac{1}{4}$ , SE. $\frac{1}{4}$ NW. $\frac{1}{4}$ , N. $\frac{1}{2}$ SE. $\frac{1}{4}$ SE. $\frac{1}{4}$ , SE. $\frac{1}{4}$ SW. $\frac{1}{4}$ , and lot 1, sec. 18, N. $\frac{1}{2}$ NE. $\frac{1}{4}$ , SE. $\frac{1}{4}$ NE. $\frac{1}{4}$ , sec. 19, T. 29 N., 27 E., N. M. P. M.	961.31	
	Base: SW. $\frac{1}{4}$ sec. 21; all sec. 23, T. 24 N., R. 8 E.; lots 1 and 2 of NW. $\frac{1}{4}$ ; lots 3 and 4 of SW. $\frac{1}{4}$ sec. 19, T. 25 N., R. 8 E.		967.07
12825	Selected: NW. $\frac{1}{4}$ SE. $\frac{1}{4}$ , SE. $\frac{1}{4}$ SE. $\frac{1}{4}$ sec. 12, NW. $\frac{1}{4}$ SE. $\frac{1}{4}$ NE. $\frac{1}{4}$ , NW. $\frac{1}{4}$ NW. $\frac{1}{4}$ , S. $\frac{1}{4}$ NW. $\frac{1}{4}$ NW. $\frac{1}{4}$ SE. $\frac{1}{4}$ , S. $\frac{1}{4}$ SE. $\frac{1}{4}$ SE. $\frac{1}{4}$ NW. $\frac{1}{4}$ , NE. $\frac{1}{4}$ , E. $\frac{1}{2}$ NW. $\frac{1}{4}$ , NE. $\frac{1}{4}$ SE. $\frac{1}{4}$ , SW. $\frac{1}{4}$ SE. $\frac{1}{4}$ , E. $\frac{1}{2}$ SW. $\frac{1}{4}$ sec. 24, E. $\frac{1}{2}$ NE. $\frac{1}{4}$ NW. $\frac{1}{4}$ SE. $\frac{1}{4}$ , S. $\frac{1}{4}$ SE. $\frac{1}{4}$ , W. $\frac{1}{2}$ sec. 25, T. 29 N., R. 26 E., N. M. P. M.	1,280	
	Base: All secs. 27 and 29, T. 24 N., R. 8 E.		1,280
12893	Selected: N. $\frac{1}{2}$ NW. $\frac{1}{4}$ sec. 21, T. 28 N., R. 26 E., N. M. P. M.	80	
	Base: S. $\frac{1}{2}$ NE. $\frac{1}{4}$ sec. 17, T. 24 N., R. 9 E.		80
12894	Selected: NE. $\frac{1}{4}$ NW. $\frac{1}{4}$ , SW. $\frac{1}{4}$ NW. $\frac{1}{4}$ sec. 26, NE. $\frac{1}{4}$ NE. $\frac{1}{4}$ , NE. $\frac{1}{4}$ NW. $\frac{1}{4}$ sec. 27, T. 31 N., R. 27 E., N. M. P. M.	160	
	Base: NE. $\frac{1}{4}$ sec. 11, T. 25 N., R. 4 E.		160

Restricted selections by Santa Fe Pacific Railroad Company, etc.—Continued.

## NEW MEXICO—Continued.

No.	Location.	Selected area.	Base area.
CLAYTON LAND DISTRICT—Continued.			
		<i>Acres.</i>	<i>Acres.</i>
12895	Selected: SW $\frac{1}{4}$ SE $\frac{1}{4}$ sec. 9, T. 28 N., R. 26 E., N. M. P. M. Base: NW $\frac{1}{4}$ NW $\frac{1}{4}$ sec. 29, T. 24 N., R. 9 E.	40	40
12896	Selected: SW $\frac{1}{4}$ NW $\frac{1}{4}$ sec. 27; SW $\frac{1}{4}$ SW $\frac{1}{4}$ sec. 22, T. 31 N., R. 27 E., N. M. P. M. Base: S $\frac{1}{2}$ SE $\frac{1}{4}$ sec. 17, T. 24 N., R. 9 E.	80	80
12897	Selected: N $\frac{1}{2}$ NE $\frac{1}{4}$ sec. 21, T. 28 N., R. 26 E., N. M. P. M. Base: N $\frac{1}{4}$ NW $\frac{1}{4}$ sec. 17, T. 24 N., R. 9 E.	80	80
12898	Selected: W $\frac{1}{2}$ SW $\frac{1}{4}$ sec. 15, T. 28 N., R. 26 E., N. M. P. M. Base: N $\frac{1}{4}$ SE $\frac{1}{4}$ sec. 17, T. 24 N., R. 9 E.	80	80
12899	Selected: NW $\frac{1}{4}$ NW $\frac{1}{4}$ sec. 22; SW $\frac{1}{4}$ NW $\frac{1}{4}$ sec. 15, T. 28 N., R. 26 E., N. M. P. M. Base: S $\frac{1}{2}$ NW $\frac{1}{4}$ sec. 17, T. 24 N., R. 9 E.	80	80
12900	Selected: Lot 1 of sec. 6; NW $\frac{1}{4}$ SW $\frac{1}{4}$ SE $\frac{1}{4}$ SW $\frac{1}{4}$ sec. 5; SW $\frac{1}{4}$ NE $\frac{1}{4}$ sec. 8, T. 24 N., R. 28 E., N. M. P. M. Base: NW $\frac{1}{4}$ sec. 29, T. 21 N., R. 6 E.	166.91	160
12901	Selected: N $\frac{1}{4}$ SW $\frac{1}{4}$ SE $\frac{1}{4}$ SW $\frac{1}{4}$ sec. 8; N $\frac{1}{2}$ NW $\frac{1}{4}$ SW $\frac{1}{4}$ sec. 17; SE $\frac{1}{4}$ NW $\frac{1}{4}$ NE $\frac{1}{4}$ SE $\frac{1}{4}$ S $\frac{1}{2}$ SE $\frac{1}{4}$ NE $\frac{1}{4}$ SW $\frac{1}{4}$ sec. 19; S $\frac{1}{2}$ SW $\frac{1}{4}$ sec. 20; E $\frac{1}{2}$ NW $\frac{1}{4}$ SW $\frac{1}{4}$ sec. 29; E $\frac{1}{2}$ NE $\frac{1}{4}$ E $\frac{1}{2}$ NW $\frac{1}{4}$ NW $\frac{1}{4}$ SE $\frac{1}{4}$ ; S $\frac{1}{2}$ SE $\frac{1}{4}$ SE $\frac{1}{4}$ SW $\frac{1}{4}$ sec. 30, T. 29 N., R. 27 E., N. M. P. M.	1,320	1,313.60
12902	Base: All secs. 31 and 33, T. 24 N., R. 8 E. Selected: E $\frac{1}{2}$ SE $\frac{1}{4}$ sec. 1; N $\frac{1}{2}$ NE $\frac{1}{4}$ SE $\frac{1}{4}$ NE $\frac{1}{4}$ NW $\frac{1}{4}$ NW $\frac{1}{4}$ SW $\frac{1}{4}$ ; S $\frac{1}{2}$ SW $\frac{1}{4}$ sec. 12; T. 29 N., R. 25 E.; SW $\frac{1}{4}$ NW $\frac{1}{4}$ W $\frac{1}{2}$ SW $\frac{1}{4}$ sec. 14; SE $\frac{1}{4}$ NE $\frac{1}{4}$ sec. 15, T. 30 N., R. 25 E., N. M. P. M. Base: All sec. 25, T. 24 N., R. 8 E.	640	640
13096	Selected: SE $\frac{1}{4}$ SE $\frac{1}{4}$ sec. 20, T. 20 N., R. 26 E., N. M. P. M. Base: Lot 1 of NW $\frac{1}{4}$ sec. 7, T. 24 N., R. 9 E.	40	33.59
13170	Selected: Lot 4, sec. 3, T. 24 N., R. 26 E., and SW $\frac{1}{4}$ SE $\frac{1}{4}$ sec. 23, T. 24 N., R. 28 E., N. M. P. M. Base: S $\frac{1}{2}$ NW $\frac{1}{4}$ sec. 15, T. 24 N., R. 9 E.	86.99	80
13185	Selected: Lot 1, sec. 18, T. 23 N., R. 28 E., N. M. P. M. Base: Lot 3 of SW $\frac{1}{4}$ sec. 31, T. 24 N., R. 9 E.	39.72	33.93
13186	Selected: NW $\frac{1}{4}$ NE $\frac{1}{4}$ sec. 34, T. 32 N., R. 25 E., N. M. P. M. Base: SE $\frac{1}{4}$ NW $\frac{1}{4}$ sec. 25, T. 23 N., R. 8 E.	40	40
13339	Selected: SE $\frac{1}{4}$ NE $\frac{1}{4}$ sec. 31; S $\frac{1}{2}$ SW $\frac{1}{4}$ SW $\frac{1}{4}$ SE $\frac{1}{4}$ sec. 27, T. 28 N., R. 25 E., N. M. P. M. Base: NE $\frac{1}{4}$ sec. 33, T. 21 N., R. 7 E.	160	160
13406	Selected: NE $\frac{1}{4}$ SW $\frac{1}{4}$ NW $\frac{1}{4}$ SE $\frac{1}{4}$ sec. 23, T. 30 N., R. 30 E., N. M. P. M. Base: S $\frac{1}{2}$ NW $\frac{1}{4}$ sec. 15, T. 25 N., R. 4 E.	80	80
13407	Selected: NW $\frac{1}{4}$ SE $\frac{1}{4}$ SE $\frac{1}{4}$ SE $\frac{1}{4}$ sec. 35, T. 30 N., R. 31 E., N. M. P. M. Base: W $\frac{1}{2}$ SE $\frac{1}{4}$ sec. 13, T. 25 N., R. 4 E.	80	80
13408	Selected: SW $\frac{1}{4}$ NE $\frac{1}{4}$ NE $\frac{1}{4}$ SW $\frac{1}{4}$ sec. 26, T. 30 N., R. 30 E., N. M. P. M. Base: S $\frac{1}{2}$ NW $\frac{1}{4}$ sec. 23, T. 25 N., R. 4 E.	80	80
13409	Selected: S $\frac{1}{2}$ NE $\frac{1}{4}$ sec. 34, T. 30 N., R. 31 E., N. M. P. M. Base: S $\frac{1}{2}$ NW $\frac{1}{4}$ sec. 7, T. 25 N., R. 4 E.	80	80
13410	Selected: SE $\frac{1}{4}$ NE $\frac{1}{4}$ sec. 23; SW $\frac{1}{4}$ SW $\frac{1}{4}$ sec. 26, T. 30 N., R. 30 E., N. M. P. M. Base: S $\frac{1}{2}$ NW $\frac{1}{4}$ sec. 21, T. 25 N., R. 4 E.	80	80
13411	Selected: SW $\frac{1}{4}$ SW $\frac{1}{4}$ sec. 34, T. 30 N., R. 31 E., N. M. P. M. Base: NE $\frac{1}{4}$ NW $\frac{1}{4}$ sec. 5, T. 25 N., R. 4 E.	40	40
13412	Selected: SE $\frac{1}{4}$ SE $\frac{1}{4}$ sec. 27; NW $\frac{1}{4}$ NW $\frac{1}{4}$ sec. 28, T. 30 N., R. 30 E., N. M. P. M. Base: S $\frac{1}{2}$ NW $\frac{1}{4}$ sec. 17, T. 25 N., R. 4 E.	80	80
13413	Selected: SE $\frac{1}{4}$ NE $\frac{1}{4}$ SW $\frac{1}{4}$ sec. 29; SW $\frac{1}{4}$ NW $\frac{1}{4}$ sec. 32; SE $\frac{1}{4}$ SE $\frac{1}{4}$ sec. 30, T. 30 N., R. 30 E., N. M. P. M. Base: NE $\frac{1}{4}$ sec. 9, T. 25 N., R. 4 E.	160	160
13422	Selected: SE $\frac{1}{4}$ NE $\frac{1}{4}$ SE $\frac{1}{4}$ NW $\frac{1}{4}$ sec. 28, T. 28 N., R. 30 E.; NW $\frac{1}{4}$ SW $\frac{1}{4}$ NE $\frac{1}{4}$ NE $\frac{1}{4}$ sec. 21, T. 28 N., R. 31 E., N. M. P. M. Base: NE $\frac{1}{4}$ sec. 29, T. 25 N., R. 4 E.	160	160
13423	Selected: S $\frac{1}{2}$ NE $\frac{1}{4}$ S $\frac{1}{2}$ NW $\frac{1}{4}$ sec. 27, T. 28 N., R. 30 E., N. M. P. M. Base: SW $\frac{1}{4}$ sec. 27, T. 26 N., R. 4 E.	160	160
13424	Selected: S $\frac{1}{2}$ SE $\frac{1}{4}$ SE $\frac{1}{4}$ SW $\frac{1}{4}$ NW $\frac{1}{4}$ SW $\frac{1}{4}$ sec. 6, T. 29 N., R. 31 E., N. M. P. M. Base: SW $\frac{1}{4}$ sec. 21, T. 25 N., R. 4 E.	157.30	160
13425	Selected: E $\frac{1}{2}$ NE $\frac{1}{4}$ sec. 9, T. 28 N., R. 34 E.; SE $\frac{1}{4}$ NE $\frac{1}{4}$ NW $\frac{1}{4}$ NE $\frac{1}{4}$ sec. 13, T. 29 N., R. 29 E., N. M. P. M. Base: NE $\frac{1}{4}$ sec. 21, T. 25 N., R. 4 E.	160	160
13426	Selected: S $\frac{1}{2}$ SE $\frac{1}{4}$ sec. 33, T. 30 N., R. 31 E., N. M. P. M. Base: S $\frac{1}{2}$ NW $\frac{1}{4}$ sec. 11, T. 25 N., R. 4 E.	80	80
13427	Selected: SW $\frac{1}{4}$ NW $\frac{1}{4}$ sec. 5, lots 1 and 2, sec. 1, T. 29 N., R. 31 E., and SW $\frac{1}{4}$ SE $\frac{1}{4}$ sec. 31, T. 29 N., R. 34 E., N. M. P. M. Base: SE $\frac{1}{4}$ sec. 17, T. 25 N., R. 4 E.	160.34	160
13428	Selected: SW $\frac{1}{4}$ NW $\frac{1}{4}$ sec. 27, T. 28 N., R. 31 E.; SE $\frac{1}{4}$ NW $\frac{1}{4}$ sec. 5, T. 28 N., R. 32 E.; SE $\frac{1}{4}$ SE $\frac{1}{4}$ sec. 12, T. 28 N., R. 33 E. and SE $\frac{1}{4}$ SE $\frac{1}{4}$ sec. 4, T. 28 N., R. 34 E., N. M. P. M. Base: SE $\frac{1}{4}$ sec. 15, T. 25 N., R. 4 E.	160	160
13429	Selected: NE $\frac{1}{4}$ NW $\frac{1}{4}$ sec. 32, SE $\frac{1}{4}$ SE $\frac{1}{4}$ sec. 30, SE $\frac{1}{4}$ SW $\frac{1}{4}$ sec. 9, SW $\frac{1}{4}$ SW $\frac{1}{4}$ sec. 2, T. 29 N., R. 30 E., N. M. P. M. Base: NE $\frac{1}{4}$ sec. 15, T. 25 N., R. 4 E.	160	160

Restricted selections by Santa Fe Pacific Railroad Company, etc.—Continued.

NEW MEXICO—Continued.

No.	Location.	Selected area.	Base area.
CLAYTON LAND DISTRICT—Continued.			
13430	Selected: N. $\frac{1}{2}$ SW. $\frac{1}{4}$ sec. 3, T. 27 N., R. 29 E.; NW. $\frac{1}{4}$ SE. $\frac{1}{4}$ , SE. $\frac{1}{4}$ NW. $\frac{1}{4}$ sec. 3, T. 27 N., R. 30 E., N. M. P. M. Base: SW. $\frac{1}{4}$ sec. 11, T. 25 N., R. 4 E.	Acres. 160	Acres. 160
13431	Selected: SE. $\frac{1}{4}$ NE. $\frac{1}{4}$ , NW. $\frac{1}{4}$ SE. $\frac{1}{4}$ , NE. $\frac{1}{4}$ SW. $\frac{1}{4}$ , SW. $\frac{1}{4}$ SW. $\frac{1}{4}$ sec. 5, T. 29 N., R. 31 E., N. M. P. M. Base: NW. $\frac{1}{4}$ sec. 13, T. 25 N., R. 4 E.	160	160
13432	Selected: N. $\frac{1}{2}$ SW. $\frac{1}{4}$ , N. $\frac{1}{2}$ SE. $\frac{1}{4}$ sec. 1, T. 29 N., R. 30 E., N. M. P. M. Base: SW. $\frac{1}{4}$ sec. 13, T. 25 N., R. 4 E.	160	160
13433	Selected: S. $\frac{1}{2}$ NW. $\frac{1}{4}$ and S. $\frac{1}{2}$ NE. $\frac{1}{4}$ sec. 20, T. 30 N., R. 30 E., N. M. P. M. Base: NE. $\frac{1}{4}$ sec. 17, T. 25 N., R. 4 E.	160	160
13434	Selected: E. $\frac{1}{2}$ NW. $\frac{1}{4}$ sec. 10, T. 29 N., R. 33 E., SE. $\frac{1}{4}$ SW. $\frac{1}{4}$ sec. 31, T. 29 N., R. 35 E. and NE. $\frac{1}{4}$ SW. $\frac{1}{4}$ sec. 27, T. 30 N., R. 29 E., N. M. P. M. Base: SW. $\frac{1}{4}$ sec. 19, T. 25 N., R. 4 E.	160	160
13435	Selected: SE. $\frac{1}{4}$ SW. $\frac{1}{4}$ and NW. $\frac{1}{4}$ SW. $\frac{1}{4}$ sec. 33, T. 30 N., R. 31 E., N. M. P. M. Base: S. $\frac{1}{2}$ NW. $\frac{1}{4}$ sec. 5, T. 25 N., R. 4 E.	80	80
13436	Selected: NE. $\frac{1}{4}$ SE. $\frac{1}{4}$ sec. 28, T. 30 N., R. 29 E., SE. $\frac{1}{4}$ NE. $\frac{1}{4}$ sec. 19, NE. $\frac{1}{4}$ NW. $\frac{1}{4}$ sec. 21, NE. $\frac{1}{4}$ SE. $\frac{1}{4}$ sec. 22, T. 30 N., R. 30 E., N. M. P. M. Base: SW. $\frac{1}{4}$ sec. 15, T. 25 N., R. 4 E.	160	160
13437	Selected: SW. $\frac{1}{4}$ NW. $\frac{1}{4}$ sec. 1, SE. $\frac{1}{4}$ NE. $\frac{1}{4}$ , N. $\frac{1}{2}$ SW. $\frac{1}{4}$ sec. 2, T. 27 N., R. 30 E., N. M. P. M. Base: SE. $\frac{1}{4}$ sec. 21, T. 25 N., R. 4 E.	160	160
13438	Selected: NW. $\frac{1}{4}$ SW. $\frac{1}{4}$ sec. 20, NE. $\frac{1}{4}$ NW. $\frac{1}{4}$ sec. 27, T. 27 N., R. 30 E., N. M. P. M. Base: S. $\frac{1}{2}$ NW. $\frac{1}{4}$ sec. 3, T. 25 N., R. 4 E.	80	80
13439	Selected: SE. $\frac{1}{4}$ NE. $\frac{1}{4}$ , NW. $\frac{1}{4}$ NW. $\frac{1}{4}$ sec. 32, T. 30 N., R. 31 E., N. M. P. M. Base: S. $\frac{1}{2}$ NW. $\frac{1}{4}$ sec. 19, T. 25 N., R. 4 E.	80	80
13440	Selected: S. $\frac{1}{2}$ NW. $\frac{1}{4}$ and E. $\frac{1}{2}$ SW. $\frac{1}{4}$ sec. 21, T. 30 N., R. 30 E., N. M. P. M. Base: SE. $\frac{1}{4}$ sec. 19, T. 25 N., R. 4 E.	160	160
13445	Selected: NE. $\frac{1}{4}$ SW. $\frac{1}{4}$ sec. 20, SW. $\frac{1}{4}$ SW. $\frac{1}{4}$ sec. 25, SW. $\frac{1}{4}$ SE. $\frac{1}{4}$ , SE. $\frac{1}{4}$ SW. $\frac{1}{4}$ sec. 26, T. 28 N., R. 31 E., N. M. P. M. Base: SW. $\frac{1}{4}$ sec. 17, T. 25 N., R. 4 E.	160	160
13446	Selected: E. $\frac{1}{2}$ SE. $\frac{1}{4}$ sec. 26, E. $\frac{1}{2}$ NE. $\frac{1}{4}$ sec. 35, T. 28 N., R. 29 E., N. M. P. M. Base: SW. $\frac{1}{4}$ sec. 23, T. 25 N., R. 4 E.	160	160
13447	Selected: SW. $\frac{1}{4}$ NE. $\frac{1}{4}$ , SE. $\frac{1}{4}$ SE. $\frac{1}{4}$ sec. 6, NE. $\frac{1}{4}$ SE. $\frac{1}{4}$ sec. 12, NE. $\frac{1}{4}$ NE. $\frac{1}{4}$ sec. 18, T. 27 N., R. 30 E., N. M. P. M. Base: NE. $\frac{1}{4}$ sec. 19, T. 25 N., R. 4 E.	160	160
13448	Selected: SE. $\frac{1}{4}$ SW. $\frac{1}{4}$ sec. 3, NW. $\frac{1}{4}$ NE. $\frac{1}{4}$ sec. 10, S. $\frac{1}{2}$ SW. $\frac{1}{4}$ sec. 22, T. 28 N., R. 30 E., N. M. P. M. Base: SE. $\frac{1}{4}$ sec. 27, T. 25 N., R. 4 E.	160	160
13449	Selected: SW. $\frac{1}{4}$ SW. $\frac{1}{4}$ sec. 25, T. 28 N., R. 29 E., NW. $\frac{1}{4}$ NE. $\frac{1}{4}$ , SE. $\frac{1}{4}$ NE. $\frac{1}{4}$ , SE. $\frac{1}{4}$ SE. $\frac{1}{4}$ sec. 21, T. 28 N., R. 30 E., N. M. P. M. Base: NE. $\frac{1}{4}$ sec. 27, T. 25 N., R. 4 E.	160	160
13457	Selected: NE. $\frac{1}{4}$ NW. $\frac{1}{4}$ sec. 9, T. 28 N., R. 34 E.; lot 1 sec. 1, T. 29 N., R. 30 E., and lots 3 and 4 sec. 4, T. 29 N., R. 31 E., N. M. P. M. Base: NE. $\frac{1}{4}$ sec. 23, T. 25 N., R. 4 E.	161.76	160
13458	Selected: SW. $\frac{1}{4}$ SW. $\frac{1}{4}$ sec. 31, T. 27 N., R. 30 E.; E. $\frac{1}{2}$ NW. $\frac{1}{4}$ sec. 30, NW. $\frac{1}{4}$ NW. $\frac{1}{4}$ sec. 32, T. 28 N., R. 29 E., N. M. P. M. Base: SE. $\frac{1}{4}$ sec. 23, T. 25 N., R. 4 E.	160	160
13459	Selected: Lot 4 sec. 3, T. 27 N., R. 29 E.; lot 2 sec. 6, T. 27 N., R. 30 E.; lot 3 sec. 31, T. 28 N., R. 29 E.; lot 3 sec. 7, lot 4 sec. 18, T. 28 N., R. 31 E., N. M. P. M. Base: Lots 1 and 2 of NE. $\frac{1}{4}$ and lots 3 and 4 of SE. $\frac{1}{4}$ sec. 1, T. 25 N., R. 4 E.	193.87	191.04
13460	Selected: Lot 3 sec. 5, T. 28 N., R. 32 E.; lot 2 sec. 1, T. 28 N., R. 34 E.; lot 2 sec. 18, T. 29 N., R. 30 E.; lot 1 sec. 6, T. 29 N., R. 31 E., and lot 4 sec. 31, T. 29 N., R. 35 E., N. M. P. M. Base: Lots 1 and 2 of NE. $\frac{1}{4}$ , lots 3 and 4 of SE. $\frac{1}{4}$ sec. 13, T. 25 N., R. 4 E.	191.95	191.52
13565	Selected: SE. $\frac{1}{4}$ NW. $\frac{1}{4}$ sec. 31, T. 10 N., R. 27 E., N. M. P. M. Base: NW. $\frac{1}{4}$ SE. $\frac{1}{4}$ sec. 19, T. 24 N., R. 9 E.	40	40
Total, Clayton land district		97,816.23	97,503.86
LAS CRUCES LAND DISTRICT.			
6741	Selected: NW. $\frac{1}{4}$ SE. $\frac{1}{4}$ , SE. $\frac{1}{4}$ SW. $\frac{1}{4}$ , E. $\frac{1}{2}$ NE. $\frac{1}{4}$ sec. 12, NW. $\frac{1}{4}$ NW. $\frac{1}{4}$ sec. 13, SE. $\frac{1}{4}$ NE. $\frac{1}{4}$ sec. 14, NE. $\frac{1}{4}$ NW. $\frac{1}{4}$ sec. 24, T. 9 S., R. 11 W., N. M. P. M. Base: SE. $\frac{1}{4}$ SE. $\frac{1}{4}$ , W. $\frac{1}{2}$ SE. $\frac{1}{4}$ , and SW. $\frac{1}{4}$ sec. 11, T. 24 N., R. 3 E.	280	280
6742	Selected: W. $\frac{1}{2}$ NW. $\frac{1}{4}$ sec. 17, SW. $\frac{1}{4}$ NW. $\frac{1}{4}$ sec. 19, NE. $\frac{1}{4}$ NW. $\frac{1}{4}$ sec. 22, T. 9 S., R. 10 W.; NE. $\frac{1}{4}$ NE. $\frac{1}{4}$ sec. 26, SW. $\frac{1}{4}$ SE. $\frac{1}{4}$ , NE. $\frac{1}{4}$ SW. $\frac{1}{4}$ sec. 33, T. 4 S., R. 8 W.; SE. $\frac{1}{4}$ SW. $\frac{1}{4}$ sec. 31, T. 4 S., R. 4 W., N. M. P. M. Base: N. $\frac{1}{2}$ sec. 17, T. 24 N., R. 3 E.	320	320

## Restricted selections by Santa Fe Pacific Railroad Company, etc.—Continued.

## NEW MEXICO—Continued.

No.	Location.	Selected area.	Base area.
LAS CRUCES LAND DISTRICT—Continued.			
7350	Selected: SE. $\frac{1}{4}$ sec. 26, T. 21 S., R. 5 E., N. M. P. M. Base: SW. $\frac{1}{4}$ sec. 29, T. 17 N., R. 6 E.	Acres. 160	160
8282	Selected: N. $\frac{1}{2}$ SE. $\frac{1}{4}$ sec. 28, N. $\frac{1}{2}$ SW. $\frac{1}{4}$ sec. 27, T. 14 S., R. 8 W., N. M. P. M.	160	160
8406	Base: SE. $\frac{1}{4}$ sec. 27, T. 17 N., R. 7 E. Selected: NW. $\frac{1}{4}$ NW. $\frac{1}{4}$ sec. 14, T. 3 S., R. 12 W., N. M. P. M.	40	40
8360	Base: SW. $\frac{1}{4}$ SE. $\frac{1}{4}$ sec. 25, T. 23 N., R. 7 E. Selected: SW. $\frac{1}{4}$ NE. $\frac{1}{4}$ sec. 9, T. 3 S., R. 8 W., N. M. P. M.	40	40
8367	Base: NE. $\frac{1}{4}$ NW. $\frac{1}{4}$ sec. 25, T. 23 N., R. 27 E. Selected: NW. $\frac{1}{4}$ NE. $\frac{1}{4}$ sec. 29, T. 7 S., R. 12 W., N. M. P. M.	40	40
8368	Base: NW. $\frac{1}{4}$ SE. $\frac{1}{4}$ sec. 25, T. 23 N., R. 7 E. Selected: SW. $\frac{1}{4}$ NE. $\frac{1}{4}$ sec. 33, T. 1 S., R. 11 W., and NW. $\frac{1}{4}$ SE. $\frac{1}{4}$ sec. 33, T. 1 S., R. 12 W., N. M. P. M.	80	80
8530	Base: S. $\frac{1}{2}$ SW. $\frac{1}{4}$ sec. 25, T. 23 N., R. 7 E. Selected: SE. $\frac{1}{4}$ NE. $\frac{1}{4}$ sec. 13, T. 2 S., R. 12 W., N. M. P. M.	40	40
8827	Base: NW. $\frac{1}{4}$ NW. $\frac{1}{4}$ sec. 25, T. 23 N., R. 7 E. Selected: NE. $\frac{1}{4}$ NW. $\frac{1}{4}$ sec. 21, T. 18 S., R. 11 W., N. M. P. M.	40	40
9172	Base: SE. $\frac{1}{4}$ SW. $\frac{1}{4}$ sec. 35, T. 17 N., R. 7 E. Selected: SW. $\frac{1}{4}$ SE. $\frac{1}{4}$ sec. 11, T. 6 S., R. 8 W., N. M. P. M.	40	40
9595	Base: NE. $\frac{1}{4}$ NW. $\frac{1}{4}$ sec. 27, T. 17 N., R. 7 E. Selected: Lot 4, sec. 11, SE. $\frac{1}{4}$ NE. $\frac{1}{4}$ and lot 1, sec. 12, T. 17 S., R. 13 W., N. M. P. M.	92	80
9609	Base: S. $\frac{1}{2}$ NE. $\frac{1}{4}$ sec. 27, T. 17 N., R. 7 E. Selected: NE. $\frac{1}{4}$ SE. $\frac{1}{4}$ sec. 10, T. 24 S., R. 15 W., S. $\frac{1}{2}$ SE. $\frac{1}{4}$ sec. 34, T. 14 S., R. 7 W., N. M. P. M.	120	120
9740	Base: SW. $\frac{1}{4}$ SE. $\frac{1}{4}$ and N. $\frac{1}{2}$ SW. $\frac{1}{4}$ sec. 15, T. 20 N., R. 9 E. Selected: SE. $\frac{1}{4}$ SE. $\frac{1}{4}$ SE. $\frac{1}{4}$ SW. $\frac{1}{4}$ sec. 26, T. 24 S., R. 17 W., N. M. P. M.	80	80
9970	Base: N. $\frac{1}{2}$ NE. $\frac{1}{4}$ sec. 7, T. 20 N., R. 1 E. Selected: SE. $\frac{1}{4}$ NE. $\frac{1}{4}$ sec. 22, T. 21 S., R. 1 E., N. M. P. M.	40	40
10655	Base: NW. $\frac{1}{4}$ NW. $\frac{1}{4}$ sec. 27, T. 17 N., R. 7 E. Selected: NE. $\frac{1}{4}$ SE. $\frac{1}{4}$ sec. 31, T. 19 S., R. 8 W.; SE. $\frac{1}{4}$ SE. $\frac{1}{4}$ sec. 9, T. 19 S., R. 15 W., N. M. P. M.	80	80
11685	Base: N. $\frac{1}{2}$ NW. $\frac{1}{4}$ sec. 17, T. 20 N., R. 1 E. Selected: NE. $\frac{1}{4}$ NE. $\frac{1}{4}$ sec. 3, T. 22 S., R. 5 W.; NW. $\frac{1}{4}$ SE. $\frac{1}{4}$ sec. 8, T. 21 S., R. 4 W., N. M. P. M.	80	80
11740	Base: N. $\frac{1}{2}$ NW. $\frac{1}{4}$ sec. 27, T. 20 N., R. 1 E. Selected: SE. $\frac{1}{4}$ SE. $\frac{1}{4}$ sec. 9, T. 5 S., R. 14 W., N. M. P. M.	40	40
11963	Base: SW. $\frac{1}{4}$ NE. $\frac{1}{4}$ sec. 21, T. 20 N., R. 1 E. Selected: NW. $\frac{1}{4}$ NW. $\frac{1}{4}$ sec. 24, T. 26 S., R. 6 W.; S. $\frac{1}{2}$ SE. $\frac{1}{4}$ sec. 1, T. 26 S., R. 7 W.; NW. $\frac{1}{4}$ NW. $\frac{1}{4}$ sec. 30, T. 23 S., R. 6 W., N. M. P. M.	160	160
12002	Base: NE. $\frac{1}{4}$ sec. 9, T. 24 N., R. 9 E. Selected: NW. $\frac{1}{4}$ NE. $\frac{1}{4}$ sec. 14, T. 18 S., R. 10 W., N. M. P. M.	40	33.17
12029	Base: Lot 2 of NW. $\frac{1}{4}$ sec. 7, T. 24 N., R. 9 E. Selected: SW. $\frac{1}{4}$ NW. $\frac{1}{4}$ sec. 15, SW. $\frac{1}{4}$ SW. $\frac{1}{4}$ sec. 17, T. 23 S., R. 7 W., N. M. P. M.	80	80
12567	Base: S. $\frac{1}{2}$ NE. $\frac{1}{4}$ sec. 27, T. 24 N., R. 9 E. Selected: NW. $\frac{1}{4}$ NE. $\frac{1}{4}$ sec. 7, T. 18 S., R. 1 E., N. M. P. M.	40	40
13092	Base: NE. $\frac{1}{4}$ NE. $\frac{1}{4}$ sec. 21, T. 20 N., R. 1 E. Selected: S. $\frac{1}{2}$ NE. $\frac{1}{4}$ SE. $\frac{1}{4}$ NW. $\frac{1}{4}$ sec. 1, T. 21 S., R. 16 W., NW. $\frac{1}{4}$ SW. $\frac{1}{4}$ sec. 6, T. 21 S., R. 15 W., N. M. P. M.	160	160
	Base: SW. $\frac{1}{4}$ sec. 27, T. 20 N., R. 1 E.		160
	Total, Las Cruces land district	2,252.00	2,213.17
ROSWELL LAND DISTRICT.			
7157	Selected: SE. $\frac{1}{4}$ NE. $\frac{1}{4}$ sec. 32, T. 11 S., R. 27 E.; E. $\frac{1}{4}$ NW. $\frac{1}{4}$ SW. $\frac{1}{4}$ NE. $\frac{1}{4}$ sec. 12, T. 17 S., R. 26 E., N. M. P. M.	160	160
7182	Selected: SE. $\frac{1}{4}$ sec. 29, T. 24 N., R. 3 E. Selected: SW. $\frac{1}{4}$ sec. 7, T. 2 S., R. 35 E., N. M. P. M.	153.41	160
7581	Base: SW. $\frac{1}{4}$ sec. 29, T. 24 N., R. 3 E. Selected: N. $\frac{1}{2}$ SE. $\frac{1}{4}$ and N. $\frac{1}{2}$ SW. $\frac{1}{4}$ sec. 24, T. 17 S., R. 26 E., N. M. P. M.	160	160
7737	Base: SE. $\frac{1}{4}$ sec. 31, T. 24 N., R. 3 E. Selected: Lots 9, 11, and 15, sec. 4, T. 16 S., R. 25 E., SE. $\frac{1}{4}$ SE. $\frac{1}{4}$ sec. 5, NW. $\frac{1}{4}$ NE. $\frac{1}{4}$ sec. 8, T. 15 S., R. 22 E., N. M. P. M.	200	200
8008	Base: NE. $\frac{1}{4}$ NE. $\frac{1}{4}$ NW. $\frac{1}{4}$ sec. 21, T. 24 N., R. 3 E. Selected: SE. $\frac{1}{4}$ SE. $\frac{1}{4}$ sec. 11, S. $\frac{1}{2}$ NE. $\frac{1}{4}$ sec. 13, NW. $\frac{1}{4}$ sec. 2, T. 2 S., R. 34 E., NW. $\frac{1}{4}$ NE. $\frac{1}{4}$ sec. 33, T. 1 S., R. 34 E.; NE. $\frac{1}{4}$ sec. 24, T. 1 S., R. 33 E.; NE. $\frac{1}{4}$ NE. $\frac{1}{4}$ sec. 29, T. 7 S., R. 28 E.; SE. $\frac{1}{4}$ SW. $\frac{1}{4}$ sec. 12, T. 16 S., R. 21 E., N. M. P. M.	560.63	560
8532	Base: N. $\frac{1}{2}$ SE. $\frac{1}{4}$ N. $\frac{1}{2}$ SW. $\frac{1}{4}$ sec. 35, T. 17 N. and 7 E. Selected: SW. $\frac{1}{4}$ NW. $\frac{1}{4}$ sec. 28, T. 1 N., R. 34 E., N. M. P. M., and SE. $\frac{1}{4}$ sec. 24, T. 2 S., R. 34 E., N. M. P. M.	200	200
8953	Base: SW. $\frac{1}{4}$ SW. $\frac{1}{4}$ SE. $\frac{1}{4}$ sec. 1, T. 22 N., R. 4 E. Selected: SW. $\frac{1}{4}$ SW. $\frac{1}{4}$ SE. $\frac{1}{4}$ SE. $\frac{1}{4}$ sec. 1; N. $\frac{1}{2}$ NE. $\frac{1}{4}$ sec. 12, T. 14 S., R. 26 E., N. M. P. M.	160	160
	Base: SW. $\frac{1}{4}$ sec. 29, T. 20 N., R. 1 E.		160

Restricted selections by Santa Fe Pacific Railroad Company, etc.—Continued.

NEW MEXICO—Continued.

No.	Location.	Selected area.	Base area.
ROSWELL LAND DISTRICT—Continued.			
		<i>Acres.</i>	<i>Acres.</i>
9047	Selected: Lots 3 and 4, sec. 4, T. 2 S., R. 34 E., N. M. P. M.	80.05	
	Base: N. $\frac{1}{2}$ NE. $\frac{1}{4}$ sec. 19, T. 20 N., R. 1 E.		80
9130	Selected: NE. $\frac{1}{4}$ NE. $\frac{1}{4}$ sec. 21, T. 16 S., R. 24 E., N. M. P. M.	40	
	Base: NE. $\frac{1}{4}$ NE. $\frac{1}{4}$ sec. 17, T. 20 N., R. 1 E.		40
9234	Selected: Lot 1, sec. 4, T. 11 S., R. 26 E.; lot 2, sec. 5; lot 2, sec. 6, T. 11 S., R. 27 E.; lot 3, sec. 3, T. 11 S., R. 29 E., N. M. P. M.	36.07	
	Base: Lot 1 of NW. $\frac{1}{4}$ sec. 19, T. 20 N., R. 1 E.		36.08
9532	Selected: W. $\frac{1}{2}$ SW. $\frac{1}{4}$ sec. 27, T. 15 S., R. 25 E., N. M. P. M.	80	
	Base: S. $\frac{1}{2}$ NE. $\frac{1}{4}$ sec. 19, T. 20 N., R. 1 E.		80
9533	Selected: E. $\frac{1}{2}$ NW. $\frac{1}{4}$ sec. 34, T. 15 S., R. 25 E., N. M. P. M.	80	
	Base: E. $\frac{1}{2}$ NW. $\frac{1}{4}$ sec. 19, T. 20 N., R. 1 E.		80
9534	Selected: W. $\frac{1}{2}$ NW. $\frac{1}{4}$ sec. 34, T. 15 S., R. 25 E., N. M. P. M.	80	
	Base: E. $\frac{1}{2}$ SW. $\frac{1}{4}$ sec. 19, T. 20 N., R. 1 E.		80
9535	Selected: SE. $\frac{1}{4}$ NE. $\frac{1}{4}$ sec. 17, T. 17 S., R. 26 E., N. M. P. M.	40	
	Base: SW. $\frac{1}{4}$ NE. $\frac{1}{4}$ sec. 29, T. 20 N., R. 1 E.		40
9615	Selected: NE. $\frac{1}{4}$ NW. $\frac{1}{4}$ sec. 15, SE. $\frac{1}{4}$ SW. $\frac{1}{4}$ sec. 12, T. 1 S., R. 14 E., N. M. P. M.	80	
	Base: E. $\frac{1}{2}$ SW. $\frac{1}{4}$ sec. 7, T. 20 N., R. 1 E.		80
9639	Selected: SE. $\frac{1}{4}$ NE. $\frac{1}{4}$ sec. 21, T. 4 S., R. 23 E., N. M. P. M.	40	
	Base: SW. $\frac{1}{4}$ NW. $\frac{1}{4}$ sec. 29, T. 24 N., R. 3 E.		40
9640	Selected: Lots 2 and 3, sec. 1, T. 1 N., R. 13 E., N. M. P. M.	79.84	
	Base: N. $\frac{1}{2}$ NE. $\frac{1}{4}$ sec. 31, T. 20 N., R. 1 E.		80
9641	Selected: SW. $\frac{1}{4}$ NE. $\frac{1}{4}$ , SE. $\frac{1}{4}$ NW. $\frac{1}{4}$ , sec. 1, T. 1 N., R. 13 E., N. M. P. M.	80	
	Base: S. $\frac{1}{2}$ SE. $\frac{1}{4}$ sec. 29, T. 20 N., R. 1 E.		80
10372	Selected: N. $\frac{1}{2}$ NE. $\frac{1}{4}$ sec. 8, T. 17 S., R. 26 E., N. M. P. M.	80	
	Base: S. $\frac{1}{2}$ SE. $\frac{1}{4}$ sec. 17, T. 20 N., R. 1 E.		80
11001	Selected: Lot 3, sec. 18, T. 12 S., R. 26 E., NE. $\frac{1}{4}$ NW. $\frac{1}{4}$ sec. 14, T. 10 S., R. 32 E., N. M. P. M.	77.25	
	Base: S. $\frac{1}{2}$ SW. $\frac{1}{4}$ sec. 17, T. 30 N., R. 2 W.		80
11722	Selected: NW. $\frac{1}{4}$ NE. $\frac{1}{4}$ sec. 23, T. 3 S., R. 31 E., N. M. P. M.	40	
	Base: SE. $\frac{1}{4}$ SW. $\frac{1}{4}$ sec. 31, T. 25 N., R. 9 E.		40
11723	Selected: SE. $\frac{1}{4}$ NE. $\frac{1}{4}$ sec. 4, T. 19 S., R. 26 E., N. M. P. M.	40	
	Base: NE. $\frac{1}{4}$ SW. $\frac{1}{4}$ sec. 19, T. 25 N., R. 8 E.		40
11741	Selected: SW. $\frac{1}{4}$ NW. $\frac{1}{4}$ sec. 27, T. 18 S., R. 25 E., N. M. P. M.	40	
	Base: SW. $\frac{1}{4}$ SE. $\frac{1}{4}$ sec. 17, T. 25 N., R. 9 E.		40
11757	Selected: SE. $\frac{1}{4}$ SE. $\frac{1}{4}$ sec. 28, T. 19 S., R. 26 E., N. M. P. M.	40	
	Base: SE. $\frac{1}{4}$ SW. $\frac{1}{4}$ sec. 19, T. 25 N., R. 8 E.		40
11820	Selected: SW. $\frac{1}{4}$ SE. $\frac{1}{4}$ sec. 7, T. 18 S., R. 28 E., N. M. P. M.	40	
	Base: SE. $\frac{1}{4}$ NE. $\frac{1}{4}$ sec. 17, T. 20 N., R. 1 E.		40
11870	Selected: SE. $\frac{1}{4}$ NW. $\frac{1}{4}$ sec. 27, T. 15 S., R. 25 E., N. M. P. M.	40	
	Base: SW. $\frac{1}{4}$ SW. $\frac{1}{4}$ sec. 17, T. 25 N., R. 9 E.		40
11871	Selected: W. $\frac{1}{2}$ NW. $\frac{1}{4}$ sec. 17, E. $\frac{1}{2}$ NW. $\frac{1}{4}$ and NE. $\frac{1}{4}$ sec. 18, T. 15 S., R. 27 E., N. M. P. M.	320	
	Base: S. $\frac{1}{2}$ sec. 27, T. 25 N., R. 9 E.		320
11872	Selected: N. $\frac{1}{2}$ NW. $\frac{1}{4}$ sec. 27, T. 15 S., R. 25 E., N. M. P. M.	80	
	Base: S. $\frac{1}{2}$ NW. $\frac{1}{4}$ sec. 27, T. 25 N., R. 9 E.		80
11873	Selected: SE. $\frac{1}{4}$ NE. $\frac{1}{4}$ sec. 7, S. $\frac{1}{2}$ NW. $\frac{1}{4}$ , SW. $\frac{1}{4}$ NE. $\frac{1}{4}$ sec. 8, T. 15 S., R. 27 E., N. M. P. M.	160	
	Base: SE. $\frac{1}{4}$ sec. 21, T. 25 N., R. 8 E.		160
11874	Selected: SE. $\frac{1}{4}$ NE. $\frac{1}{4}$ sec. 11, SW. $\frac{1}{4}$ NW. $\frac{1}{4}$ sec. 12, T. 18 S., R. 26 E., N. M. P. M.	80	
	Base: N. $\frac{1}{2}$ SE. $\frac{1}{4}$ sec. 19, T. 25 N., R. 8 E.		80
11875	Selected: S. $\frac{1}{2}$ SE. $\frac{1}{4}$ , NE. $\frac{1}{4}$ SE. $\frac{1}{4}$ , SE. $\frac{1}{4}$ NE. $\frac{1}{4}$ sec. 31, T. 18 S., R. 26 E., N. M. P. M.	160	
	Base: SW. $\frac{1}{4}$ sec. 21, T. 25 N., R. 8 E.		160
11895	Selected: NW. $\frac{1}{4}$ SE. $\frac{1}{4}$ , S. $\frac{1}{2}$ NE. $\frac{1}{4}$ , NE. $\frac{1}{4}$ NE. $\frac{1}{4}$ sec. 12, T. 15 S., R. 25 E., N. M. P. M.	160	
	Base: NE. $\frac{1}{4}$ sec. 23, T. 25 N., R. 8 E.		160
11920	Selected: SW. $\frac{1}{4}$ SE. $\frac{1}{4}$ sec. 21, N. $\frac{1}{2}$ NE. $\frac{1}{4}$ , SE. $\frac{1}{4}$ NE. $\frac{1}{4}$ sec. 28, T. 11 S., R. 26 E., N. M. P. M.	160	
	Base: NW. $\frac{1}{4}$ sec. 23, T. 25 N., R. 8 E.		160
11942	Selected: Lots 1, 2, 3, and 4, SE. $\frac{1}{4}$ SW. $\frac{1}{4}$ sec. 1, T. 12 S., R. 25 E., N. M. P. M.	157.18	
	Base: SE. $\frac{1}{4}$ sec. 23, T. 25 N., R. 8 E.		160
11968	Selected: SW. $\frac{1}{4}$ SW. $\frac{1}{4}$ sec. 7, T. 10 S., R. 27 E., N. M. P. M.	39.21	
	Base: SE. $\frac{1}{4}$ SW. $\frac{1}{4}$ sec. 17, T. 25 N., R. 9 E.		40
12003	Selected: E. $\frac{1}{2}$ NW. $\frac{1}{4}$ , W. $\frac{1}{2}$ NE. $\frac{1}{4}$ , SW. $\frac{1}{4}$ sec. 12, T. 16 S., R. 25 E., N. M. P. M.	320	
	Base: S. $\frac{1}{2}$ sec. 17, T. 24 N., R. 4 E.		320
12064	Selected: NW. $\frac{1}{4}$ sec. 12, T. 18 S., R. 25 E., N. M. P. M.	160	
	Base: NW. $\frac{1}{4}$ sec. 11, T. 24 N., R. 4 E.		160
12074	Selected: SW. $\frac{1}{4}$ sec. 33, T. 16 S., R. 25 E., N. M. P. M.	160	
	Base: NE. $\frac{1}{4}$ sec. 15, T. 24 N., R. 4 E.		160
12075	Selected: NE. $\frac{1}{4}$ sec. 3, T. 18 S., R. 25 E., N. M. P. M.	160.28	
	Base: SE. $\frac{1}{4}$ sec. 11, T. 24 N., R. 4 E.		160
12076	Selected: E. $\frac{1}{2}$ SE. $\frac{1}{4}$ sec. 15, W. $\frac{1}{2}$ SW. $\frac{1}{4}$ sec. 14, T. 17 S., R. 25 E., N. M. P. M.	160	
	Base: SW. $\frac{1}{4}$ sec. 11, T. 24 N., R. 4 E.		160

*Restricted selection by Santa Fe Pacific Railroad Company, etc.—Continued.*

NEW MEXICO—Continued.

No.	Location.	Selected area.	Base area.
ROSWELL LAND DISTRICT—Continued.			
		<i>Aeres.</i>	<i>Aeres.</i>
12117	Selected: NW. $\frac{1}{4}$ SW. $\frac{1}{4}$ sec. 14, T. 15 S., R. 25 E., N. M. P. M. ....	40	40
	Base: NW. $\frac{1}{4}$ NE. $\frac{1}{4}$ sec. 11, T. 24 N., R. 4 E. ....		40
12129	Selected: N. $\frac{1}{2}$ NE. $\frac{1}{4}$ sec. 28, T. 14 S., R. 26 E., N. M. P. M. ....	80	80
	Base: S. $\frac{1}{2}$ SE. $\frac{1}{4}$ sec. 19, T. 25 N., R. 8 E. ....		80
12130	Selected: S. $\frac{1}{2}$ NE. $\frac{1}{4}$ sec. 28, T. 14 S., R. 26 E., N. M. P. M. ....	80	80
	Base: N. $\frac{1}{2}$ SW. $\frac{1}{4}$ sec. 23, T. 25 N., R. 8 E. ....		80
12140	Selected: SE. $\frac{1}{4}$ NW. $\frac{1}{4}$ sec. 4, T. 3 S., R. 33 E., N. M. P. M. ....	40	40
	Base: NE. $\frac{1}{4}$ NE. $\frac{1}{4}$ sec. 11, T. 24 N., R. 4 E. ....		40
12142	Selected: SW. $\frac{1}{4}$ SE. $\frac{1}{4}$ sec. 4, N. $\frac{1}{2}$ NE. $\frac{1}{4}$ sec. 9, NW. $\frac{1}{4}$ NW. $\frac{1}{4}$ sec. 10, T. 16 S., R. 26 E., N. M. P. M. ....	160	160
	Base: NW. $\frac{1}{4}$ sec. 27, T. 23 N., R. 8 E. ....		160
12190	Selected: NW. $\frac{1}{4}$ sec. 27, T. 19 S., R. 25 E., N. M. P. M. ....	160	160
	Base: SW. $\frac{1}{4}$ sec. 29, T. 23 N., R. 8 E. ....		160
12191	Selected: S. $\frac{1}{2}$ SW. $\frac{1}{4}$ sec. 19, T. 18 S., R. 26 E., and N. $\frac{1}{2}$ SW. $\frac{1}{4}$ sec. 27, T. 19 S., R. 25 E., N. M. P. M. ....	158.77	160
	Base: NW. $\frac{1}{4}$ sec. 17, T. 24 N., R. 4 E. ....		160
12192	Selected: SE. $\frac{1}{4}$ NE. $\frac{1}{4}$ and NE. $\frac{1}{4}$ SE. $\frac{1}{4}$ sec. 19, T. 15 S., R. 26 E., N. M. P. M. ....	80	80
	Base: N. $\frac{1}{2}$ NE. $\frac{1}{4}$ sec. 35, T. 24 N., R. 4 E. ....		80
12193	Selected: SW. $\frac{1}{4}$ SW. $\frac{1}{4}$ sec. 22, T. 19 S., R. 25 E., N. M. P. M. ....	40	40
	Base: NW. $\frac{1}{4}$ NE. $\frac{1}{4}$ sec. 25, T. 23 N., R. 8 E. ....		40
12194	Selected: SW. $\frac{1}{4}$ sec. 6, T. 19 S., R. 26 E., N. M. P. M. ....	156.39	160
	Base: NW. $\frac{1}{4}$ sec. 15, T. 24 N., R. 4 E. ....		160
12195	Selected: SE. $\frac{1}{4}$ sec. 34, T. 12 S., R. 25 E., N. M. P. M. ....	160	160
	Base: NE. $\frac{1}{4}$ sec. 17, T. 24 N., R. 4 E. ....		160
12196	Selected: NE. $\frac{1}{4}$ sec. 34, T. 13 S., R. 25 E., N. M. P. M. ....	160	160
	Base: SE. $\frac{1}{4}$ sec. 15, T. 24 N., R. 4 E. ....		160
12197	Selected: S. $\frac{1}{2}$ NE. $\frac{1}{4}$ sec. 9, S. $\frac{1}{2}$ NW. $\frac{1}{4}$ sec. 10, T. 16 S., R. 25 E., N. M. P. M. ....	160	160
	Base: SE. $\frac{1}{4}$ sec. 27, T. 23 N., R. 8 E. ....		160
12198	Selected: NE. $\frac{1}{4}$ sec. 34, T. 12 S., R. 25 E., N. M. P. M. ....	160	160
	Base: SW. $\frac{1}{4}$ sec. 15, T. 24 N., R. 4 E. ....		160
12199	Selected: SE. $\frac{1}{4}$ sec. 9, T. 16 S., R. 25 E., N. M. P. M. ....	160	160
	Base: SW. $\frac{1}{4}$ sec. 27, T. 23 N., R. 8 E. ....		160
12296	Selected: N. $\frac{1}{2}$ SW. $\frac{1}{4}$ sec. 1, T. 13 S., R. 25 E., N. M. P. M. ....	80	80
	Base: N. $\frac{1}{2}$ SW. $\frac{1}{4}$ sec. 25, T. 23 N., R. 8 E. ....		80
12297	Selected: S. $\frac{1}{2}$ NW. $\frac{1}{4}$ and N. $\frac{1}{2}$ SW. $\frac{1}{4}$ sec. 35, T. 16 S., R. 25 E., N. M. P. M. ....	160	160
	Base: NW. $\frac{1}{4}$ sec. 29, T. 23 N., R. 8 E. ....		160
12298	Selected: NE. $\frac{1}{4}$ NW. $\frac{1}{4}$ sec. 32, T. 1 S., R. 34 E., N. M. P. M. ....	40	40
	Base: SE. $\frac{1}{4}$ NE. $\frac{1}{4}$ sec. 11, T. 24 N., R. 4 E. ....		40
12299	Selected: S. $\frac{1}{2}$ SW. $\frac{1}{4}$ sec. 1, T. 13 S., R. 25 E., N. M. P. M. ....	80	80
	Base: S. $\frac{1}{2}$ SE. $\frac{1}{4}$ sec. 25, T. 23 N., R. 8 E. ....		80
12300	Selected: E. $\frac{1}{4}$ SE. $\frac{1}{4}$ sec. 11, T. 13 S., R. 25 E., N. M. P. M. ....	80	80
	Base: S. $\frac{1}{2}$ SW. $\frac{1}{4}$ sec. 25, T. 23 N., R. 8 E. ....		80
12301	Selected: E. $\frac{1}{2}$ NW. $\frac{1}{4}$ and W. $\frac{1}{2}$ NE. $\frac{1}{4}$ sec. 33, T. 16 S., R. 25 E., N. M. P. M. ....	160	160
	Base: NE. $\frac{1}{4}$ sec. 29, T. 23 N., R. 8 E. ....		160
12352	Selected: NE. $\frac{1}{4}$ sec. 14, T. 13 S., R. 20 E., N. M. P. M. ....	160	160
	Base: NW. $\frac{1}{4}$ sec. 1, T. 25 N., R. 4 E. ....		160
12405	Selected: S. $\frac{1}{2}$ NE. $\frac{1}{4}$ and E. $\frac{1}{4}$ SE. $\frac{1}{4}$ sec. 4, T. 20 S., R. 26 E., N. M. P. M. ....	160	160
	Base: SW. $\frac{1}{4}$ sec. 1, T. 25 N., R. 4 E. ....		160
12448	Selected: SW. $\frac{1}{4}$ sec. 8, T. 13 S., R. 25 E., N. M. P. M. ....	160	160
	Base: SE. $\frac{1}{4}$ sec. 3, T. 25 N., R. 4 E. ....		160
12449	Selected: SE. $\frac{1}{4}$ sec. 12, T. 19 S., R. 25 E., N. M. P. M. ....	160	160
	Base: SE. $\frac{1}{4}$ sec. 5, T. 25 N., R. 4 E. ....		160
12450	Selected: NW. $\frac{1}{4}$ sec. 13, T. 19 S., R. 25 E., N. M. P. M. ....	160	160
	Base: SE. $\frac{1}{4}$ sec. 7, T. 25 N., R. 4 E. ....		160
12451	Selected: NE. $\frac{1}{4}$ sec. 13, T. 19 S., R. 25 E., N. M. P. M. ....	160	160
	Base: NE. $\frac{1}{4}$ sec. 7, T. 25 N., R. 4 E. ....		160
12452	Selected: SW. $\frac{1}{4}$ sec. 12, T. 19 S., R. 25 E., N. M. P. M. ....	160	160
	Base: SW. $\frac{1}{4}$ sec. 5, T. 25 N., R. 4 E. ....		160
12455	Selected: SE. $\frac{1}{4}$ sec. 8, T. 13 S., R. 25 E. ....	160	160
	Base: NE. $\frac{1}{4}$ sec. 3, T. 25 N., R. 4 E. ....		160
12542	Selected: N. $\frac{1}{2}$ NE. $\frac{1}{4}$ and N. $\frac{1}{2}$ NW. $\frac{1}{4}$ sec. 22, T. 20 S., R. 24 E., N. M. P. M. ....	160	160
	Base: NE. $\frac{1}{4}$ sec. 5, T. 25 N., R. 4 E. ....		160
12543	Selected: SW. $\frac{1}{4}$ NE. $\frac{1}{4}$ sec. 8, T. 13 S., R. 25 E., N. M. P. M. ....	40	40
	Base: NW. $\frac{1}{4}$ NW. $\frac{1}{4}$ sec. 25, T. 23 N., R. 8 E. ....		40
12544	Selected: SE. $\frac{1}{4}$ NE. $\frac{1}{4}$ sec. 8, T. 13 S., R. 25 E., N. M. P. M. ....	40	40
	Base: NE. $\frac{1}{4}$ NW. $\frac{1}{4}$ sec. 25, T. 23 N., R. 8 E. ....		40
12562	Selected: NE. $\frac{1}{4}$ NE. $\frac{1}{4}$ sec. 8, T. 13 S., R. 25 E., N. M. P. M. ....	40	40
	Base: NW. $\frac{1}{4}$ NW. $\frac{1}{4}$ sec. 3, T. 25 N., R. 4 E. ....		40
12563	Selected: SE. $\frac{1}{4}$ SE. $\frac{1}{4}$ sec. 9, T. 16 S., R. 26 E., N. M. P. M. ....	40	40
	Base: SW. $\frac{1}{4}$ NE. $\frac{1}{4}$ sec. 25, T. 23 N., R. 8 E. ....		40
12564	Selected: NW. $\frac{1}{4}$ NE. $\frac{1}{4}$ sec. 8, T. 13 S., R. 25 E., N. M. P. M. ....	40	40
	Base: NW. $\frac{1}{4}$ NW. $\frac{1}{4}$ sec. 5, T. 25 N., R. 4 E. ....		40
12616	Selected: NW. $\frac{1}{4}$ sec. 8, T. 17 S., R. 25 E., N. M. P. M. ....	160	160
	Base: SE. $\frac{1}{4}$ sec. 29, T. 23 N., R. 8 E. ....		160



Restricted selections by Santa Fe Pacific Railroad Company, etc.—Continued.

NEW MEXICO—Continued.

No.	Location.	Selected area.	Base area.
		Acres.	Acres.
ROSWELL LAND DISTRICT—Continued.			
12617	Selected: SW. $\frac{1}{4}$ NW. $\frac{1}{4}$ sec. 22, T. 15 S., R. 26 E., N. M. P. M. Base: NE. $\frac{1}{4}$ NW. $\frac{1}{4}$ sec. 7, T. 25 N., R. 4 E.	40	40
12618	Selected: SE. $\frac{1}{4}$ NW. $\frac{1}{4}$ sec. 23, T. 15 S., R. 26 E., N. M. P. M. Base: NW. $\frac{1}{4}$ NW. $\frac{1}{4}$ sec. 7, T. 25 N., R. 4 E.	40	40
12846	Selected: Lot 2 (or NW. $\frac{1}{4}$ NE. $\frac{1}{4}$ ), sec. 3, T. 15 S., R. 25 E., N. M. P. M. Base: NE. $\frac{1}{4}$ NW. $\frac{1}{4}$ sec. 15, T. 25 N., R. 4 E.	40.01	40
12847	Selected: SW. $\frac{1}{4}$ NE. $\frac{1}{4}$ sec. 3, T. 15 S., R. 25 E., N. M. P. M. Base: NE. $\frac{1}{4}$ NW. $\frac{1}{4}$ sec. 17, T. 25 N., R. 4 E.	40	40
12848	Selected: SE. $\frac{1}{4}$ NE. $\frac{1}{4}$ sec. 3, T. 15 S., R. 25 E., N. M. P. M. Base: NW. $\frac{1}{4}$ NW. $\frac{1}{4}$ sec. 15, T. 25 N., R. 4 E.	40	40
12849	Selected: Lot 1 (or NE. $\frac{1}{4}$ NE. $\frac{1}{4}$ ), sec. 3, T. 15 S., R. 25 E., N. M. P. M. Base: SW. $\frac{1}{4}$ NE. $\frac{1}{4}$ sec. 13, T. 25 N., R. 4 E.	39.93	40
12850	Selected: NE. $\frac{1}{4}$ SW. $\frac{1}{4}$ sec. 10, T. 15 S., R. 25 E., N. M. P. M. Base: NW. $\frac{1}{4}$ NE. $\frac{1}{4}$ sec. 13, T. 25 N., R. 4 E.	40	40
12906	Selected: SE. $\frac{1}{4}$ sec. 33, SW. $\frac{1}{4}$ sec. 34, T. 12 S., R. 25 E., N. M. P. M. Base: S. $\frac{1}{2}$ sec. 1, T. 20 N., R. 5 E.	320	320
12918	Selected: SW. $\frac{1}{4}$ SE. $\frac{1}{4}$ sec. 32, T. 3 S., R. 21 E., N. M. P. M. Base: NE. $\frac{1}{4}$ NW. $\frac{1}{4}$ sec. 29, T. 24 N., R. 9 E.	40	40
12919	Selected: SE. $\frac{1}{4}$ SE. $\frac{1}{4}$ sec. 14, T. 3 S., R. 20 E., N. M. P. M. Base: SW. $\frac{1}{4}$ NE. $\frac{1}{4}$ sec. 27, T. 20 N., R. 1 E.	40	40
12946	Selected: SW. $\frac{1}{4}$ SE. $\frac{1}{4}$ sec. 11, T. 2 S., R. 18 E., N. M. P. M. Base: NW. $\frac{1}{4}$ NE. $\frac{1}{4}$ sec. 21, T. 20 N., R. 1 E.	40	40
12974	Selected: NW. $\frac{1}{4}$ NE. $\frac{1}{4}$ sec. 8, T. 19 S., R. 26 E., N. M. P. M. Base: SW. $\frac{1}{4}$ SE. $\frac{1}{4}$ sec. 31, T. 24 N., R. 9 E.	40	40
12975	Selected: SW. $\frac{1}{4}$ SE. $\frac{1}{4}$ sec. 23, T. 12 S., R. 25 E., N. M. P. M. Base: NW. $\frac{1}{4}$ NW. $\frac{1}{4}$ sec. 23, T. 25 N., R. 4 E.	40	40
12976	Selected: SE. $\frac{1}{4}$ SE. $\frac{1}{4}$ sec. 23, T. 12 S., R. 25 E., N. M. P. M. Base: NE. $\frac{1}{4}$ NW. $\frac{1}{4}$ sec. 27, T. 25 N., R. 4 E.	40	40
12977	Selected: NE. $\frac{1}{4}$ SE. $\frac{1}{4}$ sec. 23, T. 12 S., R. 25 E., N. M. P. M. Base: NW. $\frac{1}{4}$ NW. $\frac{1}{4}$ sec. 21, T. 25 N., R. 4 E.	40	40
12978	Selected: N. $\frac{1}{2}$ NW. $\frac{1}{4}$ sec. 23, T. 12 S., R. 25 E., N. M. P. M. Base: S. $\frac{1}{2}$ NW. $\frac{1}{4}$ sec. 27, T. 25 N., R. 4 E.	80	80
12979	Selected: S. $\frac{1}{2}$ NW. $\frac{1}{4}$ sec. 23, T. 12 S., R. 25 E., N. M. P. M. Base: S. $\frac{1}{2}$ NW. $\frac{1}{4}$ sec. 29, T. 25 N., R. 4 E.	80	80
12980	Selected: NE. $\frac{1}{4}$ sec. 23, T. 12 S., R. 25 E., N. M. P. M. Base: SW. $\frac{1}{4}$ sec. 7, T. 25 N., R. 4 E.	160	160
12992	Selected: NW. $\frac{1}{4}$ SE. $\frac{1}{4}$ sec. 23, T. 12 S., R. 25 E., N. M. P. M. Base: NE. $\frac{1}{4}$ NW. $\frac{1}{4}$ sec. 23, T. 25 N., R. 4 E.	40	40
12995	Selected: NW. $\frac{1}{4}$ SW. $\frac{1}{4}$ and SW. $\frac{1}{4}$ NW. $\frac{1}{4}$ sec. 35, T. 11 S., R. 25 E., N. M. P. M.	80	80
13039	Base: S. $\frac{1}{2}$ SW. $\frac{1}{4}$ sec. 13, T. 21 N., R. 5 E. Selected: NW. $\frac{1}{4}$ NW. $\frac{1}{4}$ sec. 20, T. 12 S., R. 26 E., N. M. P. M.	40	39.54
13052	Base: Lot 2 of NE. $\frac{1}{4}$ sec. 3, T. 20 N., R. 7 E. Selected: N. $\frac{1}{4}$ SW. $\frac{1}{4}$ sec. 10, T. 13 S., R. 25 E., N. M. P. M.	80	80
13053	Base: S. $\frac{1}{2}$ SW. $\frac{1}{4}$ sec. 25, T. 24 N., R. 9 E. Selected: N. $\frac{1}{2}$ NW. $\frac{1}{4}$ sec. 10, T. 13 S., R. 25 E., N. M. P. M.	80	80
13054	Base: S. $\frac{1}{2}$ SE. $\frac{1}{4}$ sec. 25, T. 24 N., R. 9 E. Selected: SE. $\frac{1}{4}$ NE. $\frac{1}{4}$ sec. 1, T. 14 S., R. 25 E., and SW. $\frac{1}{4}$ NW. $\frac{1}{4}$ sec. 6, T. 14 S., R. 26 E., N. M. P. M.	80.03	80
13055	Base: N. $\frac{1}{4}$ NE. $\frac{1}{4}$ sec. 27, T. 24 N., R. 9 E. Selected: S. $\frac{1}{2}$ SW. $\frac{1}{4}$ sec. 10, T. 13 S., R. 25 E., N. M. P. M.	80	80
13074	Base: S. $\frac{1}{2}$ SW. $\frac{1}{4}$ sec. 17, T. 24 N., R. 9 E. S. $\frac{1}{2}$ NW. $\frac{1}{4}$ sec. 10, T. 13 S., R. 25 E., N. M. P. M.	80	80
13075	Base: S. $\frac{1}{2}$ SW. $\frac{1}{4}$ sec. 33, T. 21 N., R. 7 E. Selected: N. $\frac{1}{2}$ NW. $\frac{1}{4}$ sec. 6, T. 14 S., R. 26 E., N. M. P. M.	80.47	80
13093	Base: N. $\frac{1}{4}$ SW. $\frac{1}{4}$ sec. 33, T. 21 N., R. 7 E. Selected: NE. $\frac{1}{4}$ NW. $\frac{1}{4}$ sec. 31, T. 24 S., R. 25 E., N. M. P. M.	40	40
13108	Base: SE. $\frac{1}{4}$ SW. $\frac{1}{4}$ sec. 19, T. 24 N., R. 9 E. Selected: NE. $\frac{1}{4}$ NW. $\frac{1}{4}$ sec. 19, T. 1 S., R. 33 E., N. M. P. M.	40	33.84
13115	Base: Lot 3 of SW. $\frac{1}{4}$ sec. 19, T. 24 N., R. 9 E. Selected: SW. $\frac{1}{4}$ sec. 12, T. 15 S., R. 24 E., N. M. P. M.	160	130
13116	Base: NE. $\frac{1}{4}$ sec. 35, T. 21 N., R. 7 E. Selected: N. $\frac{1}{2}$ NE. $\frac{1}{4}$ sec. 26, T. 12 S., R. 25 E., N. M. P. M.	80	80
13117	Base: N. $\frac{1}{2}$ SW. $\frac{1}{4}$ sec. 13, T. 21 N., R. 5 E. Selected: NW. $\frac{1}{4}$ sec. 23, T. 13 S., R. 25 E., N. M. P. M.	160	160
13131	Base: NE. $\frac{1}{4}$ sec. 27, T. 21 N., R. 6 E. Selected: W. $\frac{1}{4}$ SE. $\frac{1}{4}$ sec. 12, T. 15 S., R. 24 E., N. M. P. M.	80	80
13152	Base: W. $\frac{1}{4}$ SE. $\frac{1}{4}$ sec. 7, T. 20 N., R. 7 E. Selected: Lot 6, sec. 6, T. 14 S., R. 26 E., N. M. P. M.	39.37	40
13153	Base: NW. $\frac{1}{4}$ NE. $\frac{1}{4}$ sec. 19, T. 24 N., R. 9 E. Selected: SW. $\frac{1}{4}$ NE. $\frac{1}{4}$ sec. 34, T. 14 S., R. 25 E., N. M. P. M.	40	40
13187	Base: NW. $\frac{1}{4}$ NW. $\frac{1}{4}$ sec. 17, T. 25 N., R. 4 E. Selected: S. $\frac{1}{2}$ SW. $\frac{1}{4}$ sec. 26, T. 17 S., R. 26 E., N. M. P. M.	80	80
13188	Base: S. $\frac{1}{2}$ SW. $\frac{1}{4}$ sec. 23, T. 20 N., R. 6 E. Selected: NW. $\frac{1}{4}$ SE. $\frac{1}{4}$ sec. 26, T. 17 S., R. 26 E., N. M. P. M.	40	40
13189	Base: NE. $\frac{1}{4}$ SE. $\frac{1}{4}$ sec. 3, T. 20 N., R. 6 E. Selected: N. $\frac{1}{4}$ SW. $\frac{1}{4}$ sec. 23, T. 17 S., R. 26 E., N. M. P. M.	80	80
	Base: N. $\frac{1}{2}$ NE. $\frac{1}{4}$ sec. 31, T. 21 N., R. 7 E.		80

Restricted selections by Santa Fe Pacific Railroad Company, etc.—Continued.

## NEW MEXICO—Continued.

No.	Location.	Selected area.	Base area.
ROSWELL LAND DISTRICT—Continued.			
		<i>Acres.</i>	<i>Acres.</i>
13190	Selected: S. $\frac{1}{2}$ SW. $\frac{1}{4}$ sec. 23, T. 17 S., R. 26 E., N. M. P. M.	80	80
	Base: E. $\frac{1}{2}$ SW. $\frac{1}{4}$ sec. 19, T. 21 N., R. 6 E.		
13191	Selected: NW. $\frac{1}{4}$ NW. $\frac{1}{4}$ sec. 35, T. 17 S., R. 26 E., N. M. P. M.	40	40
	Base: SE. $\frac{1}{4}$ NW. $\frac{1}{4}$ sec. 31, T. 24 N., R. 9 E.		
13192	Selected: S. $\frac{1}{2}$ NE. $\frac{1}{4}$ sec. 26, T. 17 S., R. 26 E., N. M. P. M.	80	80
	Base: N. $\frac{1}{2}$ SW. $\frac{1}{4}$ sec. 11, T. 20 N., R. 6 E.		
13193	Selected: S. $\frac{1}{2}$ NW. $\frac{1}{4}$ and N. $\frac{1}{2}$ SW. $\frac{1}{4}$ sec. 29, T. 14 S., R. 26 E., N. M. P. M.	160	160
	Base: NW. $\frac{1}{4}$ sec. 27, T. 21 N., R. 6 E.		
13194	Selected: NE. $\frac{1}{4}$ SE. $\frac{1}{4}$ sec. 26, T. 17 S., R. 26 E., N. M. P. M.	40	40
	Base: SE. $\frac{1}{4}$ NW. $\frac{1}{4}$ sec. 7, T. 24 N., R. 9 E.		
13195	Selected: S. $\frac{1}{2}$ NE. $\frac{1}{4}$ and N. $\frac{1}{2}$ SE. $\frac{1}{4}$ sec. 29, T. 14 S., R. 26 E., N. M. P. M.	160	160
	Base: NE. $\frac{1}{4}$ sec. 13, T. 20 N., R. 6 E.		
13196	Selected: NW. $\frac{1}{4}$ SW. $\frac{1}{4}$ sec. 25, T. 17 S., R. 26 E., N. M. P. M.	40	40
	Base: NE. $\frac{1}{4}$ NW. $\frac{1}{4}$ sec. 7, T. 24 N., R. 9 E.		
13197	Selected: N. $\frac{1}{2}$ SW. $\frac{1}{4}$ sec. 26, T. 17 S., R. 26 E., N. M. P. M.	80	80
	Base: E. $\frac{1}{2}$ SW. $\frac{1}{4}$ sec. 7, T. 20 N., R. 7 E.		
13198	Selected: SW. $\frac{1}{4}$ NW. $\frac{1}{4}$ sec. 25, T. 17 S., R. 26 E., N. M. P. M.	40	40
	Base: SW. $\frac{1}{4}$ NE. $\frac{1}{4}$ sec. 7, T. 24 N., R. 9 E.		
13199	Selected: SW. $\frac{1}{4}$ SE. $\frac{1}{4}$ sec. 26, T. 17 S., R. 26 E., N. M. P. M.	40	40
	Base: NW. $\frac{1}{4}$ SE. $\frac{1}{4}$ sec. 7, T. 24 N., R. 9 E.		
13200	Selected: NW. $\frac{1}{4}$ sec. 11, T. 13 S., R. 25 E., N. M. P. M.	160	160
	Base: SW. $\frac{1}{4}$ sec. 35, T. 21 N., R. 7 E.		
13220	Selected: E. $\frac{1}{2}$ NW. $\frac{1}{4}$ sec. 28, S. $\frac{1}{2}$ SW. $\frac{1}{4}$ sec. 21, T. 18 S., R. 26 E., N. M. P. M.	160	160
	Base: SW. $\frac{1}{4}$ sec. 3, T. 25 N., R. 4 E.		
13379	Selected: SW. $\frac{1}{4}$ NW. $\frac{1}{4}$ sec. 30, T. 3 S., R. 13 E., N. M. P. M.	41.99	40
	Base: NE. $\frac{1}{4}$ SE. $\frac{1}{4}$ sec. 15, T. 20 N., R. 6 E.		
Total, Roswell land district		13,020.88	13,189.46
SANTA FE LAND DISTRICT.			
6651	Selected: E. $\frac{1}{2}$ SW. $\frac{1}{4}$ , S. $\frac{1}{2}$ SE. $\frac{1}{4}$ sec. 34; E. $\frac{1}{2}$ NW. $\frac{1}{4}$ , N. $\frac{1}{2}$ SW. $\frac{1}{4}$ , NW. $\frac{1}{4}$ NE. $\frac{1}{4}$ sec. 3; N. $\frac{1}{2}$ SE. $\frac{1}{4}$ , NE. $\frac{1}{4}$ SW. $\frac{1}{4}$ sec. 35; NW. $\frac{1}{4}$ NW. $\frac{1}{4}$ sec. 11; SW. $\frac{1}{4}$ NE. $\frac{1}{4}$ , E. $\frac{1}{2}$ NW. $\frac{1}{4}$ sec. 10, T. 25 N., R. 24 E., N. M. P. M.	640	640
	Base: All sec. 15, T. 24 N., R. 3 E.		
6668	Selected: E. $\frac{1}{2}$ NE. $\frac{1}{4}$ sec. 15; W. $\frac{1}{2}$ NW. $\frac{1}{4}$ sec. 14, T. 29 N., R. 24 E.; NE. $\frac{1}{4}$ NE. $\frac{1}{4}$ sec. 9; W. $\frac{1}{2}$ NW. $\frac{1}{4}$ , E. $\frac{1}{2}$ SE. $\frac{1}{4}$ sec. 27; SE. $\frac{1}{4}$ NE. $\frac{1}{4}$ , N. $\frac{1}{2}$ SE. $\frac{1}{4}$ , SW. $\frac{1}{4}$ SE. $\frac{1}{4}$ sec. 28; SW. $\frac{1}{4}$ SW. $\frac{1}{4}$ sec. 26; NW. $\frac{1}{4}$ NW. $\frac{1}{4}$ sec. 35, T. 23 N., R. 24 E.; SW. $\frac{1}{4}$ SE. $\frac{1}{4}$ sec. 34, T. 24 N., R. 24 E., N. M. P. M.	640	640
	Base: All sec. 25, T. 24 N., R. 3 E.		
6743	Selected: NE. $\frac{1}{4}$ NE. $\frac{1}{4}$ sec. 29, SW. $\frac{1}{4}$ sec. 22, T. 19 N., R. 22 E.; NE. $\frac{1}{4}$ SW. $\frac{1}{4}$ sec. 3, NE. $\frac{1}{4}$ NE. $\frac{1}{4}$ sec. 11, T. 21 N., R. 24 E.; NW. $\frac{1}{4}$ NE. $\frac{1}{4}$ sec. 15, T. 29 N., R. 24 E., N. M. P. M.	200	200
	Base: S. $\frac{1}{2}$ NE. $\frac{1}{4}$ , N. $\frac{1}{2}$ SE. $\frac{1}{4}$ , SE. $\frac{1}{4}$ SE. $\frac{1}{4}$ sec. 13, T. 24 N., R. 3 E.		
7107	Selected: NW. $\frac{1}{4}$ SE. $\frac{1}{4}$ sec. 22, T. 17 N., R. 12 E.; NW. $\frac{1}{4}$ SW. $\frac{1}{4}$ , SE. $\frac{1}{4}$ NW. $\frac{1}{4}$ , NW. $\frac{1}{4}$ NE. $\frac{1}{4}$ sec. 24, SE. $\frac{1}{4}$ SE. $\frac{1}{4}$ sec. 13, T. 29 N., R. 24 E., N. M. P. M.	200	200
	Base: SW. $\frac{1}{4}$ SE. $\frac{1}{4}$ and SW. $\frac{1}{4}$ sec. 13, T. 24 N., R. 3 E.		
7174	Selected: NW. $\frac{1}{4}$ SE. $\frac{1}{4}$ sec. 35, T. 21 N., R. 24 E., N. M. P. M.	40	40
	Base: SW. $\frac{1}{4}$ SW. $\frac{1}{4}$ sec. 33, T. 20 N., R. 4 E.		
7352	Selected: E. $\frac{1}{2}$ SE. $\frac{1}{4}$ , NW. $\frac{1}{4}$ SE. $\frac{1}{4}$ and SE. $\frac{1}{4}$ NE. $\frac{1}{4}$ sec. 14; SW. $\frac{1}{4}$ NW. $\frac{1}{4}$ N. $\frac{1}{2}$ NW. $\frac{1}{4}$ sec. 13, NW. $\frac{1}{4}$ SE. $\frac{1}{4}$ sec. 12, T. 29 N., R. 24 E., N. M. P. M.	320	320
	Base: NE. $\frac{1}{4}$ NE. $\frac{1}{4}$ sec. 25, NW. $\frac{1}{4}$ SE. $\frac{1}{4}$ , S. $\frac{1}{2}$ SE. $\frac{1}{4}$ and SW. $\frac{1}{4}$ sec. 27, T. 25 N., R. 7 E.		
7970	Selected: SW. $\frac{1}{4}$ SE. $\frac{1}{4}$ sec. 2, T. 8 N., R. 8 E., N. M. P. M.	40	40
	Base: NW. $\frac{1}{4}$ NE. $\frac{1}{4}$ sec. 25, T. 23 N., R. 7 E.		
8132	Selected: SE. $\frac{1}{4}$ SW. $\frac{1}{4}$ sec. 26, T. 21 N., R. 24 E., and lot 1 sec. 5, T. 2 N., R. 5 E., N. M. P. M.	79.67	80
	Base: N. $\frac{1}{2}$ NE. $\frac{1}{4}$ sec. 27, T. 17 N., R. 7 E.		
8281	Selected: NE. $\frac{1}{4}$ NE. $\frac{1}{4}$ sec. 28, T. 2 N., R. 11 W., N. M. P. M.	40	40
	Base: SW. $\frac{1}{4}$ NE. $\frac{1}{4}$ sec. 25, T. 23 N., R. 7 E.		
8285	Selected: SE. $\frac{1}{4}$ NW. $\frac{1}{4}$ , NE. $\frac{1}{4}$ SW. $\frac{1}{4}$ sec. 28, T. 1 N., R. 13 W., N. M. P. M.	80	80
	Base: S. $\frac{1}{2}$ NW. $\frac{1}{4}$ sec. 25, T. 23 N., R. 7 E.		
8402	Selected: SW. $\frac{1}{4}$ sec. 32, T. 7 N., R. 19 E., N. M. P. M.	160	160
	Base: SW. $\frac{1}{4}$ sec. 27, T. 17 N., R. 7 E.		
9080	Selected: NE. $\frac{1}{4}$ sec. 26, T. 8 N., R. 18 E., N. M. P. M.	160	160
	Base: SE. $\frac{1}{4}$ sec. 31, T. 20 N., R. 1 E.		
9610	Selected: E. $\frac{1}{2}$ SW. $\frac{1}{4}$ sec. 35, T. 3 N., R. 11 E., N. M. P. M.	80	80
	Base: S. $\frac{1}{2}$ NW. $\frac{1}{4}$ sec. 17, T. 20 N., R. 1 E.		
10458	Selected: SE. $\frac{1}{4}$ NE. $\frac{1}{4}$ sec. 18, T. 11 N., R. 13 W., N. M. P. M.	40	40
	Base: SW. $\frac{1}{4}$ SW. $\frac{1}{4}$ sec. 25, T. 17 N., R. 7 E.		
11220	Selected: SW. $\frac{1}{4}$ NW. $\frac{1}{4}$ sec. 14, SE. $\frac{1}{4}$ NE. $\frac{1}{4}$ sec. 27, T. 9 N., R. 15 E., N. M. P. M.	80	80
	Base: N. $\frac{1}{2}$ NW. $\frac{1}{4}$ sec. 21, T. 20 N., R. 1 E.		

Restricted selections by Santa Fe Pacific Railroad Company, etc.—Continued.

NEW MEXICO—Continued.

No.	Location.	Selected area.	Base area.
SANTA FE LAND DISTRICT—Continued.			
11494	Selected: NE. $\frac{1}{4}$ NE. $\frac{1}{4}$ sec. 34, T. 3 N., R. 15 E.; lot 2 sec. 2, T. 3 N., R. 12 E., N. M. P. M.	Acres. 80	Acres. 80
11585	Base: N. $\frac{1}{4}$ SE. $\frac{1}{4}$ sec. 27, T. 20 N., R. 1 E. Selected: SW. $\frac{1}{4}$ NW. $\frac{1}{4}$ (lots 2 and 6) sec. 22, T. 15 N., R. 7 W.; SW. $\frac{1}{4}$ NE. $\frac{1}{4}$ sec. 32, T. 15 N., R. 6 W., N. M. P. M.	65.28	80
11854	Base: S. $\frac{1}{4}$ NE. $\frac{1}{4}$ sec. 7, T. 20 N., R. 1 E. Selected: N. $\frac{1}{4}$ SE. $\frac{1}{4}$ sec. 10, T. 7 N., R. 23 E., N. M. P. M.	80	80
11943	Base: N. $\frac{1}{4}$ SE. $\frac{1}{4}$ sec. 29, T. 24 N., R. 9 E. Selected: NE. $\frac{1}{4}$ SE. $\frac{1}{4}$ sec. 5, T. 8 N., R. 15 E., N. M. P. M.	40	33.71
11944	Base: Lot 1 of NW. $\frac{1}{4}$ sec. 31, T. 24 N., R. 9 E. Selected: N. $\frac{1}{4}$ SW. $\frac{1}{4}$ sec. 26, T. 7 N., R. 16 E.; SE. $\frac{1}{4}$ NW. $\frac{1}{4}$ SE. $\frac{1}{4}$ SW. $\frac{1}{4}$ sec. 8, T. 8 N., R. 15 E., N. M. P. M.	160	160
12122	Base: NW. $\frac{1}{4}$ sec. 9, T. 24 N., R. 9 E. Selected: NE. $\frac{1}{4}$ SW. $\frac{1}{4}$ sec. 13, NW. $\frac{1}{4}$ SE. $\frac{1}{4}$ sec. 28, T. 26 N., R. 24 E., N. M. P. M.	80	80
12456	Base: S. $\frac{1}{2}$ NW. $\frac{1}{4}$ sec. 21, T. 20 N., R. 1 E. Selected: Lots 4, 5, and 6, sec. 5, lot 1 sec. 8, T. 22 N., R. 21 E., N. M. P. M.	155.75	160
12457	Base: SW. $\frac{1}{4}$ sec. 9, T. 25 N., R. 4 E. Selected: E. $\frac{1}{2}$ SE. $\frac{1}{4}$ sec. 32, T. 29 N., R. 24 E., N. M. P. M.	80	80
12458	Base: S. $\frac{1}{2}$ NE. $\frac{1}{4}$ sec. 27, T. 23 N., R. 8 E. Selected: SW. $\frac{1}{4}$ NE. $\frac{1}{4}$ sec. 7, T. 6 N., R. 13 E., N. M. P. M.	40	40
12459	Base: NE. $\frac{1}{4}$ SW. $\frac{1}{4}$ sec. 31, T. 24 N., R. 9 E. Selected: SE. $\frac{1}{4}$ SE. $\frac{1}{4}$ sec. 11, T. 29 N., R. 24 E., N. M. P. M.	40	40
12460	Base: NW. $\frac{1}{4}$ SE. $\frac{1}{4}$ sec. 31, T. 24 N., R. 9 E. Selected: S. $\frac{1}{2}$ NE. $\frac{1}{4}$ sec. 8, T. 28 N., R. 24 E., N. M. P. M.	80	80
12463	Base: N. $\frac{1}{4}$ SW. $\frac{1}{4}$ sec. 23, T. 20 N., R. 6 E. Selected: NE. $\frac{1}{4}$ SW. $\frac{1}{4}$ NW. $\frac{1}{4}$ SE. $\frac{1}{4}$ sec. 4, T. 28 N., R. 24 E.; NE. $\frac{1}{4}$ NE. $\frac{1}{4}$ sec. 1, lots 3 and 4, sec. 32, T. 29 N., R. 24 E., N. M. P. M.	170	160
12464	Base: SE. $\frac{1}{4}$ sec. 11, T. 25 N., R. 4 E. Selected: NE. $\frac{1}{4}$ NE. $\frac{1}{4}$ sec. 23, T. 28 N., R. 24 E.; SE. $\frac{1}{4}$ SW. $\frac{1}{4}$ sec. 25, T. 29 N., R. 24 E., N. M. P. M.	80	80
12465	Base: S. $\frac{1}{2}$ SW. $\frac{1}{4}$ sec. 29, T. 21 N., R. 6 E. Selected: S. $\frac{1}{2}$ NW. $\frac{1}{4}$ sec. 4, T. 28 N., R. 24 E., N. M. P. M.	80	80
12466	Base: S. $\frac{1}{2}$ SW. $\frac{1}{4}$ sec. 5, T. 20 N., R. 6 E. Selected: S. $\frac{1}{2}$ SW. $\frac{1}{4}$ sec. 33, T. 29 N., R. 24 E., N. M. P. M.	80	80
12467	Base: E. $\frac{1}{2}$ NW. $\frac{1}{4}$ sec. 7, T. 20 N., R. 6 E. Selected: N. $\frac{1}{4}$ NW. $\frac{1}{4}$ sec. 9, T. 28 N., R. 24 E., N. M. P. M.	80	80
12468	Base: S. $\frac{1}{2}$ SW. $\frac{1}{4}$ sec. 3, T. 20 N., R. 6 E. Selected: SW. $\frac{1}{4}$ sec. 9, T. 28 N., R. 24 E., N. M. P. M.	160	160
12470	Base: SE. $\frac{1}{4}$ sec. 9, T. 25 N., R. 4 E. Selected: S. $\frac{1}{2}$ SE. $\frac{1}{4}$ sec. 8, T. 28 N., R. 24 E., N. M. P. M.	80	80
12471	Base: N. $\frac{1}{4}$ SW. $\frac{1}{4}$ sec. 21, T. 21 N., R. 6 E. Selected: N. $\frac{1}{2}$ SW. $\frac{1}{4}$ sec. 33, T. 29 N., R. 24 E., N. M. P. M.	80	80
12473	Base: W. $\frac{1}{2}$ SE. $\frac{1}{4}$ sec. 1, T. 25 N., R. 4 E. Selected: Lot 4, sec. 8, T. 28 N., R. 24 E., N. M. P. M.	31.72	32.75
12474	Base: Lot 3 of SW. $\frac{1}{4}$ sec. 7, T. 24 N., R. 9 E. Selected: S. $\frac{1}{2}$ NW. $\frac{1}{4}$ sec. 9, T. 28 N., R. 24 E., N. M. P. M.	80	80
12641	Base: S. $\frac{1}{2}$ SW. $\frac{1}{4}$ sec. 21, T. 21 N., R. 6 E. Selected: NW. $\frac{1}{4}$ SE. $\frac{1}{4}$ sec. 9, T. 7 N., R. 16 E., N. M. P. M.	40	33.97
	Base: Lot 1 of NW. $\frac{1}{4}$ sec. 19, T. 24 N., R. 9 E.		
	Total, Santa Fe land district.....	4,662.42	4,660.43
TOTAL, NEW MEXICO, BY LAND DISTRICTS.			
	Clayton.....	97,816.23	97,503.86
	Las Cruces.....	2,252.00	2,213.17
	Roswell.....	13,020.88	13,189.46
	Santa Fe.....	4,662.42	4,660.43
		117,751.53	117,566.92

OKLAHOMA.

WOODWARD LAND DISTRICT.			
7885	Selected: NW. $\frac{1}{4}$ NW. $\frac{1}{4}$ , SW. $\frac{1}{4}$ NW. $\frac{1}{4}$ , SE. $\frac{1}{4}$ NW. $\frac{1}{4}$ and NE. $\frac{1}{4}$ SW. $\frac{1}{4}$ sec. 29, T. 3 N., R. 14 E., C. M.	160	160
10439	Base: NW. $\frac{1}{4}$ sec. 13, T. 24 N., R. 3 E. Selected: NE. $\frac{1}{4}$ SE. $\frac{1}{4}$ sec. 11, T. 2 N., R. 12 E.; NE. $\frac{1}{4}$ SE. $\frac{1}{4}$ sec. 23, T. 3 N., R. 13 E.; S. $\frac{1}{2}$ NE. $\frac{1}{4}$ sec. 13, SE. $\frac{1}{4}$ NW. $\frac{1}{4}$ sec. 14; SW. $\frac{1}{4}$ SE. $\frac{1}{4}$ N. $\frac{1}{2}$ SE. $\frac{1}{4}$ S. $\frac{1}{2}$ NE. $\frac{1}{4}$ SW. $\frac{1}{4}$ , SE. $\frac{1}{4}$ NW. $\frac{1}{4}$ , sec. 15; N. $\frac{1}{2}$ NW. $\frac{1}{4}$ , NW. $\frac{1}{4}$ NE. $\frac{1}{4}$ , NE. $\frac{1}{4}$ NE. $\frac{1}{4}$ , sec. 20; N. $\frac{1}{2}$ NW. $\frac{1}{4}$ , NW. $\frac{1}{4}$ NE. $\frac{1}{4}$ , sec. 21; SW. $\frac{1}{4}$ SW. $\frac{1}{4}$ sec. 23, T. 3 N., R. 14 E., SW. $\frac{1}{4}$ SW. $\frac{1}{4}$ sec. 17, and SW. $\frac{1}{4}$ NW. $\frac{1}{4}$ sec. 18, T. 3 N., R. 15 E., C. M.	1,000	1,000
	Base: All sec. 35, and N. $\frac{1}{2}$ and NE. $\frac{1}{4}$ SE. $\frac{1}{4}$ sec. 33, T. 17 N., R. 5 E.		

Restricted selections by Santa Fe Pacific Railroad Company, etc.—Continued.

OKLAHOMA—Continued.

No.	Location.	Selected area.	Base area.
WOODWARD LAND DISTRICT—Continued.			
10902	Selected: W. $\frac{1}{2}$ NE. $\frac{1}{2}$ , NE. $\frac{1}{2}$ SW. $\frac{1}{2}$ , sec. 14; W. $\frac{1}{2}$ NE. $\frac{1}{2}$ and SE. $\frac{1}{2}$ SE. $\frac{1}{2}$ sec. 15; E. $\frac{1}{2}$ NE. $\frac{1}{2}$ sec. 22, T. 2 N., R. 12 E.; N. $\frac{1}{2}$ NE. $\frac{1}{2}$ sec. 19; N. $\frac{1}{2}$ NW. $\frac{1}{2}$ and N. $\frac{1}{2}$ NE. $\frac{1}{2}$ sec. 20, T. 3 N., R. 12 E.; E. $\frac{1}{2}$ SW. $\frac{1}{2}$ sec. 23, T. 3 N., R. 13 E.; S. $\frac{1}{2}$ N. $\frac{1}{2}$ , N. $\frac{1}{2}$ S. $\frac{1}{2}$ , S. $\frac{1}{2}$ SW. $\frac{1}{2}$ , sec. 21; NE. $\frac{1}{2}$ NW. $\frac{1}{2}$ , NE. $\frac{1}{2}$ NE. $\frac{1}{2}$ sec. 28; NW. $\frac{1}{2}$ SW. $\frac{1}{2}$ , N. $\frac{1}{2}$ NE. $\frac{1}{2}$ , sec. 23; SW. $\frac{1}{2}$ NW. $\frac{1}{2}$ , NW. $\frac{1}{2}$ SW. $\frac{1}{2}$ , S. $\frac{1}{2}$ NE. $\frac{1}{2}$ , sec. 14; S. $\frac{1}{2}$ SE. $\frac{1}{2}$ , S. $\frac{1}{2}$ SW. $\frac{1}{2}$ , sec. 19; NE. $\frac{1}{2}$ NE. $\frac{1}{2}$ , S. $\frac{1}{2}$ NE. $\frac{1}{2}$ , SE. $\frac{1}{2}$ NW. $\frac{1}{2}$ , N. $\frac{1}{2}$ S. $\frac{1}{2}$ , SE. $\frac{1}{2}$ SW. $\frac{1}{2}$ , S. $\frac{1}{2}$ SE. $\frac{1}{2}$ , sec. 27; T. 3 N., R. 14 E., E. $\frac{1}{2}$ NE. $\frac{1}{2}$ , sec. 17; E. $\frac{1}{2}$ SE. $\frac{1}{2}$ , sec. 8; SE. $\frac{1}{2}$ NW. $\frac{1}{2}$ , SW. $\frac{1}{2}$ NE. $\frac{1}{2}$ , sec. 18; T. 3 N., R. 15 E.; NW. $\frac{1}{2}$ NW. $\frac{1}{2}$ , sec. 25, T. 5 N., R. 11 E.; NW. $\frac{1}{2}$ NW. $\frac{1}{2}$ sec. 34, T. 6 N., R. 13 E., C. M. Base: All sec. 17, T. 16 N., R. 8 E.; all sec. 7, and all sec. 31, T. 17 N., R. 8 E., E. $\frac{1}{2}$ , E. $\frac{1}{2}$ NW. $\frac{1}{2}$ sec. 31, T. 23 N., R. 4 E.	Acres. 2,300	Acres. 2,316.48
12032	Selected: Lot 3, sec. 2, T. 2 N., R. 25 E., C. M. Base: Lot 4 of SW. $\frac{1}{4}$ sec. 19, T. 20 N., R. 1 E.	39.34	36.59
12049	Selected: N. $\frac{1}{2}$ NE. $\frac{1}{2}$ sec. 8, T. 1 N., R. 27 E., C. M. Base: E. $\frac{1}{2}$ SW. $\frac{1}{2}$ sec. 31, T. 20 N., R. 1 E.	80	80
12050	Selected: NW. $\frac{1}{4}$ NE. $\frac{1}{4}$ sec. 20, T. 3 N., R. 25 E., C. M. Base: Lot 2 of NW. $\frac{1}{4}$ sec. 31, T. 20 N., R. 1 E.	40	36.61
12051	Selected: Lot 1 and NE. $\frac{1}{4}$ NW. $\frac{1}{4}$ sec. 19, T. 5 N., R. 24 E., C. M. Base: E. $\frac{1}{2}$ NW. $\frac{1}{2}$ sec. 31, T. 20 N., R. 1 E.	78.84	80
12052	Selected: SE. $\frac{1}{4}$ SE. $\frac{1}{4}$ sec. 18, T. 2 N., R. 24 E., C. M. Base: Lot 3 of SW. $\frac{1}{4}$ sec. 19, T. 20 N., R. 1 E.	40	36.42
12053	Selected: E. $\frac{1}{2}$ SE. $\frac{1}{2}$ sec. 2, T. 2 N., R. 25 E., C. M. Base: S. $\frac{1}{2}$ NE. $\frac{1}{2}$ sec. 31, T. 20 N., R. 1 E.	80	80
12054	Selected: SE. $\frac{1}{4}$ SE. $\frac{1}{4}$ sec. 26, T. 6 N., R. 27 E., C. M. Base: Lot 1 of NW. $\frac{1}{4}$ sec. 31, T. 20 N., R. 1 E.	40	36.42
12148	Selected: SW. $\frac{1}{4}$ SE. $\frac{1}{4}$ sec. 21, NE. $\frac{1}{4}$ NW. $\frac{1}{4}$ and SW. $\frac{1}{4}$ NW. $\frac{1}{4}$ sec. 28, NE. $\frac{1}{4}$ SE. $\frac{1}{4}$ and SW. $\frac{1}{4}$ SE. $\frac{1}{4}$ sec. 29, NE. $\frac{1}{4}$ NW. $\frac{1}{4}$ and SW. $\frac{1}{4}$ NW. $\frac{1}{4}$ sec. 32, NE. $\frac{1}{4}$ SE. $\frac{1}{4}$ and SW. $\frac{1}{4}$ SE. $\frac{1}{4}$ sec. 31, T. 4 N., R. 3 E.; NE. $\frac{1}{4}$ NW. $\frac{1}{4}$ SE. $\frac{1}{4}$ NW. $\frac{1}{4}$ , NW. $\frac{1}{4}$ SE. $\frac{1}{4}$ and SE. $\frac{1}{4}$ SE. $\frac{1}{4}$ sec. 6, NW. $\frac{1}{4}$ NW. $\frac{1}{4}$ SE. $\frac{1}{4}$ NW. $\frac{1}{4}$ , NW. $\frac{1}{4}$ SE. $\frac{1}{4}$ and SE. $\frac{1}{4}$ SE. $\frac{1}{4}$ sec. 8, W. $\frac{1}{2}$ NW. $\frac{1}{2}$ and NW. $\frac{1}{2}$ SW. $\frac{1}{2}$ sec. 21, NE. $\frac{1}{2}$ NW. $\frac{1}{2}$ , SW. $\frac{1}{2}$ NE. $\frac{1}{2}$ and NE. $\frac{1}{2}$ SE. $\frac{1}{2}$ sec. 28, SW. $\frac{1}{2}$ SW. $\frac{1}{2}$ sec. 27, NE. $\frac{1}{2}$ NW. $\frac{1}{2}$ , SW. $\frac{1}{2}$ NE. $\frac{1}{2}$ and NE. $\frac{1}{2}$ SE. $\frac{1}{2}$ sec. 34, S. SW. $\frac{1}{2}$ and S. $\frac{1}{2}$ SE. $\frac{1}{2}$ sec. 35, T. 3 N., R. 3 E.; SW. $\frac{1}{4}$ SW. $\frac{1}{4}$ , NE. $\frac{1}{4}$ SW. $\frac{1}{4}$ , SW. $\frac{1}{4}$ NE. $\frac{1}{4}$ and NE. $\frac{1}{4}$ NE. $\frac{1}{4}$ sec. 31, SW. $\frac{1}{4}$ SW. $\frac{1}{4}$ , NE. $\frac{1}{4}$ SW. $\frac{1}{4}$ , SW. $\frac{1}{4}$ NE. $\frac{1}{4}$ and NE. $\frac{1}{4}$ NE. $\frac{1}{4}$ sec. 29, SW. $\frac{1}{4}$ SW. $\frac{1}{4}$ , NE. $\frac{1}{4}$ SW. $\frac{1}{4}$ , SW. $\frac{1}{4}$ NE. $\frac{1}{4}$ and NE. $\frac{1}{4}$ NE. $\frac{1}{4}$ sec. 21, SW. $\frac{1}{4}$ SW. $\frac{1}{4}$ and NW. $\frac{1}{4}$ SW. $\frac{1}{4}$ sec. 10, SE. $\frac{1}{4}$ NE. $\frac{1}{4}$ and NW. $\frac{1}{4}$ NE. $\frac{1}{4}$ sec. 9, SE. $\frac{1}{4}$ SW. $\frac{1}{4}$ and NW. $\frac{1}{4}$ SW. $\frac{1}{4}$ sec. 4, SE. $\frac{1}{4}$ NE. $\frac{1}{4}$ and NW. $\frac{1}{4}$ SW. $\frac{1}{4}$ sec. 32, SE. $\frac{1}{4}$ NE. $\frac{1}{4}$ and NW. $\frac{1}{4}$ NE. $\frac{1}{4}$ sec. 31, SE. $\frac{1}{4}$ SW. $\frac{1}{4}$ and NW. $\frac{1}{4}$ SW. $\frac{1}{4}$ sec. 30, SW. $\frac{1}{4}$ NW. $\frac{1}{4}$ sec. 4, W. $\frac{1}{2}$ NW. $\frac{1}{2}$ and W. $\frac{1}{2}$ SW. $\frac{1}{2}$ sec. 9, SW. $\frac{1}{2}$ SE. $\frac{1}{2}$ sec. 7, NE. $\frac{1}{2}$ NE. $\frac{1}{2}$ sec. 20, T. 4 N., R. 4 E., C. M. Base: All sec. 3, 7, 9, and 17, T. 19 N., R. 8 E.	2,560	2,550.30
	Total, Woodward land district.....	5,418.18	5,412.82
	Total, Oklahoma.....		

UNRESTRICTED SELECTIONS, SANTA FE PACIFIC RAILROAD COMPANY, PRIOR TO MARCH 3, 1905, SAN FRANCISCO MOUNTAINS FOREST RESERVE.

TOTAL, BY STATES.

No.	Location.	Selected area.	Base area.
		Acres.	Acres.
	Arkansas.....	67,112.32	66,182.13
	California.....	41,312.15	41,264.18
	Colorado.....	1,080.47	1,080.00
	Idaho.....	1,440.00	1,440.00
	Florida.....	80.17	72.82
	Louisiana.....	122.80	120.00
	Michigan.....	160.00	160.00
	Minnesota.....	14,997.91	14,384.61
	Mississippi.....	644.04	640.00
	Montana.....	480.00	476.04
	Nevada.....	920.00	920.00
	New Mexico.....	10,367.09	10,245.75
	North Dakota.....	478.10	479.54
	Oregon.....	28,713.43	28,384.65
	South Dakota.....	40.00	40.00
	Washington.....	10,350.65	10,303.20
	Wisconsin.....	397.83	399.87
	Wyoming.....	1,681.56	1,654.26
	Total.....	180,378.55	178,247.05

Unrestricted selections, Santa Fe Pacific Railroad Company, etc.—Continued.

ARKANSAS.

No.	Location.	Selected area.	Base area.
		<i>Acres.</i>	<i>Acres.</i>
DARDANELLE LAND DISTRICT.			
9276	Selected: Fractional NW. $\frac{1}{4}$ NW. $\frac{1}{4}$ sec. 7, T. 2 N., R. 21 W., 5th P. M. Base: NE. $\frac{1}{4}$ NE. $\frac{1}{4}$ sec. 9, T. 15 N., R. 8 E.	47.40	40
9277	Selected: Fractional SW. $\frac{1}{4}$ NW. $\frac{1}{4}$ sec. 7, T. 2 N., R. 21 W., 5th P. M. Base: NW. $\frac{1}{4}$ NE. $\frac{1}{4}$ sec. 9, T. 15 N., R. 8 E.	46.86	40
9278	Selected: Fractional NW. $\frac{1}{4}$ SW. $\frac{1}{4}$ sec. 7, T. 2 N., R. 21 W., 5th P. M. Base: SE. $\frac{1}{4}$ NE. $\frac{1}{4}$ sec. 9, T. 15 N., R. 8 E.	46.03	40
9279	Selected: Fractional SW. $\frac{1}{4}$ SW. $\frac{1}{4}$ sec. 7, T. 2 N., R. 21 W., 5th P. M. Base: SW. $\frac{1}{4}$ NE. $\frac{1}{4}$ sec. 9, T. 15 N., R. 8 E.	45.49	40
9280	Selected: Fractional NW. $\frac{1}{4}$ SW. $\frac{1}{4}$ sec. 19, T. 2 N., R. 21 W., 5th P. M. Base: NE. $\frac{1}{4}$ NW. $\frac{1}{4}$ sec. 9, T. 15 N., R. 8 E.	43.19	40
9281	Selected: Fractional NW. $\frac{1}{4}$ NW. $\frac{1}{4}$ sec. 18, T. 2 N., R. 21 W., 5th P. M. Base: NW. $\frac{1}{4}$ NW. $\frac{1}{4}$ sec. 9, T. 15 N., R. 8 E.	44.59	40
9282	Selected: Fractional NW. $\frac{1}{4}$ SW. $\frac{1}{4}$ sec. 18, T. 2 N., R. 22 W., 5th P. M. Base: SE. $\frac{1}{4}$ NW. $\frac{1}{4}$ sec. 9, T. 15 N., R. 8 E.	50.34	40
9283	Selected: NW. $\frac{1}{4}$ NE. $\frac{1}{4}$ sec. 34, T. 2 N., R. 22 W., 5th P. M. Base: SW. $\frac{1}{4}$ NW. $\frac{1}{4}$ sec. 9, T. 15 N., R. 8 E.	40	40
9284	Selected: NW. $\frac{1}{4}$ SE. $\frac{1}{4}$ sec. 15, T. 2 N., R. 22 W., 5th P. M. Base: NE. $\frac{1}{4}$ SE. $\frac{1}{4}$ sec. 9, T. 15 N., R. 8 E.	40	40
9285	Selected: SW. $\frac{1}{4}$ NW. $\frac{1}{4}$ sec. 15, T. 2 N., R. 22 W., 5th P. M. Base: NW. $\frac{1}{4}$ SE. $\frac{1}{4}$ sec. 9, T. 15 N., R. 8 E.	40	40
9286	Selected: NE. $\frac{1}{4}$ NE. $\frac{1}{4}$ sec. 17, T. 2 N., R. 22 W., 5th P. M. Base: SE. $\frac{1}{4}$ SE. $\frac{1}{4}$ sec. 9, T. 15 N., R. 8 E.	40	40
9287	Selected: SW. $\frac{1}{4}$ SE. $\frac{1}{4}$ sec. 18, T. 2 N., R. 22 W., 5th P. M. Base: SW. $\frac{1}{4}$ SE. $\frac{1}{4}$ sec. 9, T. 15 N., R. 8 E.	40	40
9288	Selected: SW. $\frac{1}{4}$ NW. $\frac{1}{4}$ sec. 18, T. 2 N., R. 22 W., 5th P. M. Base: NE. $\frac{1}{4}$ SW. $\frac{1}{4}$ sec. 9, T. 15 N., R. 8 E.	50.18	40
9289	Selected: NW. $\frac{1}{4}$ SE. $\frac{1}{4}$ sec. 19, T. 2 N., R. 22 W., 5th P. M. Base: NW. $\frac{1}{4}$ SW. $\frac{1}{4}$ sec. 9, T. 15 N., R. 8 E.	40	40
9290	Selected: SW. $\frac{1}{4}$ SW. $\frac{1}{4}$ sec. 19, T. 2 N., R. 22 W., 5th P. M. Base: SE. $\frac{1}{4}$ SW. $\frac{1}{4}$ sec. 9, T. 15 N., R. 8 E.	49.77	40
9291	Selected: SW. $\frac{1}{4}$ SW. $\frac{1}{4}$ sec. 20, T. 2 N., R. 22 W., 5th P. M. Base: SW. $\frac{1}{4}$ SW. $\frac{1}{4}$ sec. 9, T. 15 N., R. 8 E.	40	40
9292	Selected: SE. $\frac{1}{4}$ NW. $\frac{1}{4}$ sec. 21, T. 2 N., R. 22 W., 5th P. M. Base: NE. $\frac{1}{4}$ NE. $\frac{1}{4}$ sec. 11, T. 15 N., R. 8 E.	40	40
9293	Selected: NW. $\frac{1}{4}$ SW. $\frac{1}{4}$ sec. 21, T. 2 N., R. 22 W., 5th P. M. Base: NW. $\frac{1}{4}$ NE. $\frac{1}{4}$ sec. 11, T. 15 N., R. 8 E.	40	40
9294	Selected: SW. $\frac{1}{4}$ SW. $\frac{1}{4}$ sec. 21, T. 2 N., R. 22 W., 5th P. M. Base: SE. $\frac{1}{4}$ NE. $\frac{1}{4}$ sec. 11, T. 15 N., R. 8 E.	40	40
9295	Selected: NW. $\frac{1}{4}$ SW. $\frac{1}{4}$ sec. 22, T. 2 N., R. 22 W., 5th P. M. Base: SW. $\frac{1}{4}$ NE. $\frac{1}{4}$ sec. 11, T. 15 N., R. 8 E.	40	40
9296	Selected: NE. $\frac{1}{4}$ SW. $\frac{1}{4}$ sec. 22, T. 2 N., R. 22 W., 5th P. M. Base: NE. $\frac{1}{4}$ NW. $\frac{1}{4}$ sec. 11, T. 15 N., R. 8 E.	40	40
9297	Selected: SW. $\frac{1}{4}$ SE. $\frac{1}{4}$ sec. 22, T. 2 N., R. 22 W., 5th P. M. Base: NW. $\frac{1}{4}$ NW. $\frac{1}{4}$ sec. 11, T. 15 N., R. 8 E.	40	40
9298	Selected: SW. $\frac{1}{4}$ SW. $\frac{1}{4}$ sec. 23, T. 2 N., R. 22 W., 5th P. M. Base: SE. $\frac{1}{4}$ NW. $\frac{1}{4}$ sec. 11, T. 15 N., R. 8 E.	40	40
9299	Selected: SE. $\frac{1}{4}$ SW. $\frac{1}{4}$ sec. 23, T. 2 N., R. 22 W., 5th P. M. Base: SW. $\frac{1}{4}$ NW. $\frac{1}{4}$ sec. 11, T. 15 N., R. 8 E.	40	40
9300	Selected: SE. $\frac{1}{4}$ SE. $\frac{1}{4}$ sec. 24, T. 2 N., R. 22 W., 5th P. M. Base: NE. $\frac{1}{4}$ SE. $\frac{1}{4}$ sec. 11, T. 15 N., R. 8 E.	40	40
9301	Selected: SE. $\frac{1}{4}$ NW. $\frac{1}{4}$ sec. 30, T. 2 N., R. 22 W., 5th P. M. Base: NW. $\frac{1}{4}$ SE. $\frac{1}{4}$ sec. 11, T. 15 N., R. 8 E.	40	40
9302	Selected: NE. $\frac{1}{4}$ NE. $\frac{1}{4}$ sec. 29, T. 2 N., R. 22 W., 5th P. M. Base: SE. $\frac{1}{4}$ SE. $\frac{1}{4}$ sec. 11, T. 15 N., R. 8 E.	40	40
9303	Selected: NW. $\frac{1}{4}$ SE. $\frac{1}{4}$ sec. 27, T. 2 N., R. 22 W., 5th P. M. Base: SW. $\frac{1}{4}$ SE. $\frac{1}{4}$ sec. 11, T. 15 N., R. 8 E.	40	40
9304	Selected: NE. $\frac{1}{4}$ NE. $\frac{1}{4}$ sec. 34, T. 2 N., R. 22 W., 5th P. M. Base: NE. $\frac{1}{4}$ SW. $\frac{1}{4}$ sec. 11, T. 15 N., R. 8 E.	40	40
9305	Selected: Fractional N. $\frac{1}{2}$ NE. $\frac{1}{4}$ sec. 3, T. 2 N., R. 20 W., 5th P. M. Base: NW. $\frac{1}{4}$ SW. $\frac{1}{4}$ sec. 11, T. 15 N., R. 8 E.	71.91	40
9306	Selected: Fractional NW. $\frac{1}{4}$ SW. $\frac{1}{4}$ sec. 7, T. 2 N., R. 20 W., 5th P. M. Base: SE. $\frac{1}{4}$ SW. $\frac{1}{4}$ sec. 11, T. 15 N., R. 8 E.	53.95	40
9307	Selected: Fractional NW. $\frac{1}{4}$ NW. $\frac{1}{4}$ sec. 2, T. 1 N., R. 23 W., 5th P. M. Base: SW. $\frac{1}{4}$ SW. $\frac{1}{4}$ sec. 11, T. 15 N., R. 8 E.	42.30	40
9308	Selected: Fractional NE. $\frac{1}{4}$ NW. $\frac{1}{4}$ sec. 2, T. 1 N., R. 23 W., 5th P. M. Base: NE. $\frac{1}{4}$ NE. $\frac{1}{4}$ sec. 13, T. 15 N., R. 8 E.	42.55	40
9309	Selected: Fractional NE. $\frac{1}{4}$ NE. $\frac{1}{4}$ sec. 5, T. 2 N., R. 20 W., 5th P. M. Base: NW. $\frac{1}{4}$ NE. $\frac{1}{4}$ sec. 13, T. 15 N., R. 8 E.	44.60	40
9310	Selected: Fractional NE. $\frac{1}{4}$ NE. $\frac{1}{4}$ sec. 6, T. 2 N., R. 20 W., 5th P. M. Base: SE. $\frac{1}{4}$ NE. $\frac{1}{4}$ sec. 13, T. 15 N., R. 8 E.	45.87	40
9312	Selected: NE. $\frac{1}{4}$ SE. $\frac{1}{4}$ sec. 7, T. 2 N., R. 20 W., 5th P. M. Base: NE. $\frac{1}{4}$ NW. $\frac{1}{4}$ sec. 13, T. 15 N., R. 8 E.	40	40
9313	Selected: NE. $\frac{1}{4}$ sec. 10, T. 2 N., R. 21 W., 5th P. M. Base: Fractional NE. $\frac{1}{4}$ sec. 1, T. 15 N., R. 8 E.	160	155.12
9314	Selected: NW. $\frac{1}{4}$ sec. 10, T. 2 N., R. 21 W., 5th P. M. Base: Fractional NW. $\frac{1}{4}$ sec. 1, T. 15 N., R. 8 E.	160	154.72

Unrestricted selections, Santa Fe Pacific Railroad Company, etc.—Continued.

## ARKANSAS—Continued.

No.	Location.	Selected area.	Base area.
DARDANELLE LAND DISTRICT—Continued.			
9315	Selected: N. $\frac{1}{2}$ NW. $\frac{1}{4}$ , NE. $\frac{1}{4}$ SW. $\frac{1}{4}$ sec. 9; NW. $\frac{1}{4}$ SW. $\frac{1}{4}$ sec. 10, T. 2 N., R. 21 W., 5th P. M.	<i>Acres.</i> 160	<i>Acres.</i>
	Base: SE. $\frac{1}{4}$ sec. 1, T. 15 N., R. 8 E.		160
9316	Selected: SW. $\frac{1}{4}$ NE. $\frac{1}{4}$ , W. $\frac{1}{2}$ SE. $\frac{1}{4}$ SE. $\frac{1}{4}$ sec. 5, T. 2 N., R. 21 W., 5th P. M.	160	
	Base: SW. $\frac{1}{4}$ sec. 1, T. 15 N., R. 8 E.		160
9317	Selected: SE. $\frac{1}{4}$ NW. $\frac{1}{4}$ , NE. $\frac{1}{4}$ SW. $\frac{1}{4}$ sec. 5; SW. $\frac{1}{4}$ NE. $\frac{1}{4}$ , SE. $\frac{1}{4}$ NW. $\frac{1}{4}$ sec. 6, T. 2 N., R. 21 W., 5th P. M.	160	
	Base: Fractional NE. $\frac{1}{4}$ sec. 3, T. 15 N., R. 8 E.		155.39
9318	Selected: SE. $\frac{1}{4}$ NW. $\frac{1}{4}$ , E. $\frac{1}{2}$ SW. $\frac{1}{4}$ , SW. $\frac{1}{4}$ SE. $\frac{1}{4}$ sec. 7, T. 2 N., R. 21 W., 5th P. M.	160	
	Base: Fractional NW. $\frac{1}{4}$ sec. 3, T. 15 N., R. 8 E.		154.73
9319	Selected: NW. $\frac{1}{4}$ sec. 8, T. 2 N., R. 21 W., 5th P. M.	160	
	Base: SE. $\frac{1}{4}$ sec. 3, T. 15 N., R. 8 E.		160
9320	Selected: NE. $\frac{1}{4}$ sec. 8, T. 2 N., R. 21 W., 5th P. M.	160	
	Base: NE. $\frac{1}{4}$ sec. 17, T. 15 N., R. 8 E.		160
9321	Selected: N. $\frac{1}{2}$ SE. $\frac{1}{4}$ , N. $\frac{1}{2}$ SW. $\frac{1}{4}$ sec. 8, T. 2 N., R. 21 W., 5th P. M.	160	
	Base: NW. $\frac{1}{4}$ sec. 17, T. 15 N., R. 8 E.		160
9322	Selected: SE. $\frac{1}{4}$ SE. $\frac{1}{4}$ , SW. $\frac{1}{4}$ SW. $\frac{1}{4}$ sec. 8; E. $\frac{1}{2}$ NW. $\frac{1}{4}$ sec. 18, T. 2 N., R. 21 W., 5th P. M.	160	
	Base: SE. $\frac{1}{4}$ sec. 17, T. 15 N., R. 8 E.		160
9323	Selected: E. $\frac{1}{2}$ NW. $\frac{1}{4}$ , SW. $\frac{1}{4}$ NW. $\frac{1}{4}$ , NE. $\frac{1}{4}$ SW. $\frac{1}{4}$ sec. 12, T. 2 N., R. 21 W., 5th P. M.	160	
	Base: SW. $\frac{1}{4}$ sec. 17, T. 15 N., R. 8 E.		160
9324	Selected: SE. $\frac{1}{4}$ NE. $\frac{1}{4}$ , N. $\frac{1}{2}$ SE. $\frac{1}{4}$ , SE. $\frac{1}{4}$ SE. $\frac{1}{4}$ sec. 12, T. 2 N., R. 21 W., 5th P. M.	160	
	Base: NE. $\frac{1}{4}$ sec. 21, T. 15 N., R. 8 E.		160
9325	Selected: N. $\frac{1}{2}$ SE. $\frac{1}{4}$ , SW. $\frac{1}{4}$ SW. $\frac{1}{4}$ sec. 13; SW. $\frac{1}{4}$ SW. $\frac{1}{4}$ sec. 14, T. 2 N., R. 21 W., 5th P. M.	160	
	Base: NW. $\frac{1}{4}$ sec. 21, T. 15 N., R. 8 E.		160
9326	Selected: SW. $\frac{1}{4}$ NW. $\frac{1}{4}$ , N. $\frac{1}{2}$ SW. $\frac{1}{4}$ , SW. $\frac{1}{4}$ SW. $\frac{1}{4}$ sec. 15, T. 2 N., R. 21 W., 5th P. M.	160	
	Base: SE. $\frac{1}{4}$ sec. 21, T. 15 N., R. 8 E.		160
9327	Selected: NW. $\frac{1}{4}$ sec. 17, T. 2 N., R. 21 W., 5th P. M.	160	
	Base: SW. $\frac{1}{4}$ sec. 21, T. 15 N., R. 8 E.		160
9328	Selected: NE. $\frac{1}{4}$ sec. 18, T. 2 N., R. 21 W., 5th P. M.	160	
	Base: NE. $\frac{1}{4}$ sec. 23, T. 15 N., R. 8 E.		160
9329	Selected: SE. $\frac{1}{4}$ , NE. $\frac{1}{4}$ , E. $\frac{1}{2}$ SE. $\frac{1}{4}$ , NW. $\frac{1}{4}$ NW. $\frac{1}{4}$ sec. 20, T. 2 N., R. 21 W., 5th P. M.	160	
	Base: NW. $\frac{1}{4}$ sec. 23, T. 15 N., R. 8 E.		160
9330	Selected: SW. $\frac{1}{4}$ NE. $\frac{1}{4}$ sec. 21, S. $\frac{1}{2}$ NE. $\frac{1}{4}$ sec. 22, SW. $\frac{1}{4}$ SW. $\frac{1}{4}$ sec. 23, T. 2 N., R. 21 W., 5th P. M.	160	
	Base: SE. $\frac{1}{4}$ sec. 23, T. 15 N., R. 8 E.		160
9331	Selected: NE. $\frac{1}{4}$ NE. $\frac{1}{4}$ and SE. $\frac{1}{4}$ NW. $\frac{1}{4}$ sec. 27; NE. $\frac{1}{4}$ NE. $\frac{1}{4}$ and NE. $\frac{1}{4}$ SE. $\frac{1}{4}$ sec. 29, T. 2 N., R. 21 W., 5th P. M.	160	
	Base: SW. $\frac{1}{4}$ sec. 23, T. 15 N., R. 8 E.		160
9332	Selected: Fractional NW. $\frac{1}{4}$ NW. $\frac{1}{4}$ sec. 7, T. 2 N., R. 22 W., 5th P. M.	50.94	
	Base: Lot 2, sec. 19, T. 15 N., R. 8 E.		35.85
9333	Selected: Fractional SW. $\frac{1}{4}$ of NW. $\frac{1}{4}$ , sec. 7, T. 2 N., R. 22 W., 5th P. M.	50.77	
	Base: Lot 3, sec. 19, T. 15 N., R. 8 E.		35.77
9334	Selected: Fractional NW. $\frac{1}{4}$ SW. $\frac{1}{4}$ sec. 7, T. 2 N., R. 22 W., 5th P. M.	50.88	
	Base: Lot 4, sec. 19, T. 15 N., R. 8 E.		35.70
9335	Selected: SW. $\frac{1}{4}$ SE. $\frac{1}{4}$ , E. $\frac{1}{2}$ SW. $\frac{1}{4}$ , SW. $\frac{1}{4}$ SW. $\frac{1}{4}$ sec. 27, T. 2 N., R. 21 W., 5th P. M.	160	
	Base: NW. $\frac{1}{4}$ sec. 29, T. 16 N., R. 6 E.		160
9336	Selected: SW. $\frac{1}{4}$ SE. $\frac{1}{4}$ , SE. $\frac{1}{4}$ SW. $\frac{1}{4}$ sec. 1; S. $\frac{1}{2}$ SW. $\frac{1}{4}$ sec. 4, T. 2 N., R. 22 W., 5th P. M.	160	
	Base: SE. $\frac{1}{4}$ sec. 29, T. 16 N., R. 6 E.		160
9337	Selected: N. $\frac{1}{2}$ SE. $\frac{1}{4}$ sec. 22, N. $\frac{1}{2}$ SW. $\frac{1}{4}$ sec. 23, T. 2 N., R. 22 W., 5th P. M.	160	
	Base: NW. $\frac{1}{4}$ sec. 33, T. 16 N., R. 6 E.		160
9338	Selected: NW. $\frac{1}{4}$ SW. $\frac{1}{4}$ sec. 13, N. $\frac{1}{2}$ SW. $\frac{1}{4}$ sec. 14, SW. $\frac{1}{4}$ NE. $\frac{1}{4}$ sec. 15, T. 2 N., R. 22 W., 5th P. M.	160	
	Base: SE. $\frac{1}{4}$ sec. 33, T. 16 N., R. 6 E.		160
9339	Selected: NE. $\frac{1}{4}$ SE. $\frac{1}{4}$ , W. $\frac{1}{2}$ SE. $\frac{1}{4}$ , sec. 25; SW. $\frac{1}{4}$ SE. $\frac{1}{4}$ sec. 26, T. 2 N., R. 22 W., 5th P. M.	160	
	Base: NE. $\frac{1}{4}$ sec. 35, T. 16 N., R. 6 E.		160
9340	Selected: SE. $\frac{1}{4}$ SE. $\frac{1}{4}$ , SE. $\frac{1}{4}$ NE. $\frac{1}{4}$ sec. 29; S. $\frac{1}{2}$ SW. $\frac{1}{4}$ sec. 25, T. 2 N., R. 22 W., 5th P. M.	160	
	Base: NW. $\frac{1}{4}$ sec. 35, T. 16 N., R. 6 E.		160
9341	Selected: SE. $\frac{1}{4}$ NW. $\frac{1}{4}$ , SE. $\frac{1}{4}$ SE. $\frac{1}{4}$ sec. 8; W. $\frac{1}{2}$ NW. $\frac{1}{4}$ , SE. $\frac{1}{4}$ NW. $\frac{1}{4}$ , W. $\frac{1}{2}$ SW. $\frac{1}{4}$ , SE. $\frac{1}{4}$ SW. $\frac{1}{4}$ , S. $\frac{1}{2}$ NE. $\frac{1}{4}$ , N. $\frac{1}{2}$ SE. $\frac{1}{4}$ sec. 9; SE. $\frac{1}{4}$ SW. $\frac{1}{4}$ , SW. $\frac{1}{4}$ SE. $\frac{1}{4}$ sec. 10; SW. $\frac{1}{4}$ SW. $\frac{1}{4}$ sec. 11; SW. $\frac{1}{4}$ NW. $\frac{1}{4}$ sec. 12, T. 2 N., R. 22 W., 5th P. M.	640	
	Base: All sec. 19, T. 16 N., R. 6 E.		640
9342	Selected: N. $\frac{1}{2}$ NW. $\frac{1}{4}$ SW. $\frac{1}{4}$ , SW. $\frac{1}{4}$ SE. $\frac{1}{4}$ sec. 23; NW. $\frac{1}{4}$ , W. $\frac{1}{2}$ NE. $\frac{1}{4}$ sec. 24, T. 2 N., R. 24 W., 5th P. M.	640	
	Base: All sec. 31, T. 16 N., R. 6 E.		640

Unrestricted selections, Santa Fe Pacific Railroad Company, etc.—Continued.

ARKANSAS—Continued.

No.	Location.	Selected area.	Base area.
DARDANELLE LAND DISTRICT—Continued.			
9343	Selected: N. $\frac{1}{2}$ of S. $\frac{1}{2}$ and fractional S. $\frac{1}{2}$ of N. $\frac{1}{2}$ sec. 2; fractional N. $\frac{1}{2}$ of N. $\frac{1}{2}$ and fractional SE. $\frac{1}{4}$ of NE. $\frac{1}{4}$ ; fractional SW. $\frac{1}{4}$ NW. $\frac{1}{4}$ sec. 3; fractional SE. $\frac{1}{4}$ NE. $\frac{1}{4}$ sec. 4; fractional NW. $\frac{1}{4}$ NE. $\frac{1}{4}$ sec. 2, T. 1 N., R. 23 W., 5th P. M. Base: All sec. 1, T. 15 N., R. 7 E.	Acres. 650.22	Acres. 633.04
9344	Selected: S. $\frac{1}{2}$ of S. $\frac{1}{2}$ sec. 31, S. $\frac{1}{2}$ of S. $\frac{1}{2}$ sec. 32, NE. $\frac{1}{4}$ SE. $\frac{1}{4}$ sec. 34, T. 3 N., R. 20 W.; N. $\frac{1}{2}$ NW. $\frac{1}{4}$ sec. 3, fractional NE. $\frac{1}{4}$ NE. $\frac{1}{4}$ sec. 4, fractional W. $\frac{1}{2}$ NE. $\frac{1}{4}$ sec. 5, NW. $\frac{1}{4}$ SE. $\frac{1}{4}$ sec. 6, T. 2 N., R. 20 W.; SE. $\frac{1}{4}$ NE. $\frac{1}{4}$ sec. 18, T. 2 N., R. 20 W., 5th P. M. Base: All sec. 3, T. 15 N., R. 7 E.	643.89	633.52
9345	Selected: SE. $\frac{1}{4}$ NE. $\frac{1}{4}$ , NE. $\frac{1}{4}$ SE. $\frac{1}{4}$ sec. 5; NE. $\frac{1}{4}$ SE. $\frac{1}{4}$ sec. 10; N. $\frac{1}{2}$ NE. $\frac{1}{4}$ , SW. $\frac{1}{4}$ NW. $\frac{1}{4}$ sec. 9; E. $\frac{1}{2}$ NE. $\frac{1}{4}$ , SE. $\frac{1}{4}$ SE. $\frac{1}{4}$ sec. 7; SW. $\frac{1}{4}$ NW. $\frac{1}{4}$ sec. 18; NE. $\frac{1}{4}$ NE. $\frac{1}{4}$ , NW. $\frac{1}{4}$ , SW. $\frac{1}{4}$ sec. 14; NE. $\frac{1}{4}$ SE. $\frac{1}{4}$ sec. 22; NW. $\frac{1}{4}$ SE. $\frac{1}{4}$ , NE. $\frac{1}{4}$ SW. $\frac{1}{4}$ sec. 21; SW. $\frac{1}{4}$ SW. $\frac{1}{4}$ sec. 19, T. 2 N., R. 21 W., 5th P. M. Base: All sec. 5, T. 15 N., R. 7 E.	647.14	633.20
9346	Selected: S. $\frac{1}{2}$ SE. $\frac{1}{4}$ sec. 19, T. 2 N., R. 22 W.; NE. $\frac{1}{4}$ NE. $\frac{1}{4}$ , SW. $\frac{1}{4}$ NE. $\frac{1}{4}$ sec. 33, T. 2 N., R. 22 W., 5th P. M. Base: SW. $\frac{1}{4}$ sec. 29, T. 16 N., R. 7 E.	160	160
9347	Selected: SW. $\frac{1}{4}$ sec. 29, T. 2 N., R. 22 W., 5th P. M. Base: SE. $\frac{1}{4}$ sec. 33, T. 16 N., R. 7 E.	160	160
9348	Selected: SW. $\frac{1}{4}$ NW. $\frac{1}{4}$ , NW. $\frac{1}{4}$ NE. $\frac{1}{4}$ , SE. $\frac{1}{4}$ NE. $\frac{1}{4}$ , and NW. $\frac{1}{4}$ SE. $\frac{1}{4}$ sec. 32, T. 2 N., R. 22 W., 5th P. M. Base: SW. $\frac{1}{4}$ sec. 33, T. 16 N., R. 7 E.	160	160
9349	Selected: NW. $\frac{1}{4}$ SW. $\frac{1}{4}$ , SE. $\frac{1}{4}$ SW. $\frac{1}{4}$ , SE. $\frac{1}{4}$ SE. $\frac{1}{4}$ sec. 26; NW. $\frac{1}{4}$ NE. sec. 25, T. 2 N., R. 22 W., 5th P. M. Base: NE. $\frac{1}{4}$ sec. 35, T. 16 N., R. 7 E.	160	160
9350	Selected: E. $\frac{1}{2}$ NE. $\frac{1}{4}$ , fractional S. $\frac{1}{2}$ NW. $\frac{1}{4}$ sec. 7, T. 2 N., R. 20 W., 5th P. M. Base: NW. $\frac{1}{4}$ sec. 35, T. 16 N., R. 7 E.	171.89	160
9351	Selected: SW. $\frac{1}{4}$ SE. $\frac{1}{4}$ sec. 22; NW. $\frac{1}{4}$ SW. $\frac{1}{4}$ sec. 27; S. $\frac{1}{2}$ SE. $\frac{1}{4}$ sec. 28, T. 2 N., R. 21 W., 5th P. M. Base: SE. $\frac{1}{4}$ sec. 35, T. 16 N., R. 7 E.	160	160
9352	Selected: N. $\frac{1}{2}$ SW. $\frac{1}{4}$ sec. 3; fractional NE. $\frac{1}{4}$ SE. $\frac{1}{4}$ , and fractional SW. $\frac{1}{4}$ SW. $\frac{1}{4}$ sec. 5, T. 2 N., R. 20 W., 5th P. M. Base: SW. $\frac{1}{4}$ sec. 35, T. 16 N., R. 7 E.	163.23	160
9353	Selected: NE. $\frac{1}{4}$ SW. $\frac{1}{4}$ sec. 19; N. $\frac{1}{2}$ SW. $\frac{1}{4}$ , and SW. $\frac{1}{4}$ NE. $\frac{1}{4}$ sec. 20, T. 2 N., R. 22 W., 5th P. M. Base: SW. $\frac{1}{4}$ sec. 29, T. 16 N., R. 6 E.	160	160
9354	Selected: E. $\frac{1}{2}$ SW. $\frac{1}{4}$ sec. 21; SW. $\frac{1}{4}$ NW. $\frac{1}{4}$ and SE. $\frac{1}{4}$ SE. $\frac{1}{4}$ sec. 22, T. 2 N., R. 22 W., 5th P. M. Base: NE. $\frac{1}{4}$ sec. 33, T. 16 N., R. 6 E.	160	160
9355	Selected: SE. $\frac{1}{4}$ SW. $\frac{1}{4}$ , SW. $\frac{1}{4}$ SE. $\frac{1}{4}$ , and NE. $\frac{1}{4}$ NE. $\frac{1}{4}$ sec. 12, T. 2 N., R. 22 W.; SE. $\frac{1}{4}$ SE. $\frac{1}{4}$ sec. 18, T. 2 N., R. 22 W., 5th P. M. Base: SW. $\frac{1}{4}$ sec. 33, T. 16 N., R. 6 E.	160	160
9356	Selected: NE. $\frac{1}{4}$ SW. $\frac{1}{4}$ sec. 27; SW. $\frac{1}{4}$ SW. $\frac{1}{4}$ , NE. $\frac{1}{4}$ SW. $\frac{1}{4}$ sec. 26; SW. $\frac{1}{4}$ NE. $\frac{1}{4}$ sec. 30, T. 2 N., R. 22 E., 5th P. M. Base: SE. $\frac{1}{4}$ sec. 35, T. 16 N., R. 6 E.	160	160
9357	Selected: NE. $\frac{1}{4}$ NW. $\frac{1}{4}$ , SW. $\frac{1}{4}$ NW. $\frac{1}{4}$ , SE. $\frac{1}{4}$ SW. $\frac{1}{4}$ , SW. $\frac{1}{4}$ SE. $\frac{1}{4}$ sec. 28, T. 2 N., R. 22 W., 5th P. M. Base: SE. $\frac{1}{4}$ sec. 29, T. 16 N., R. 7 E.	160	160
9358	Selected: SW. $\frac{1}{4}$ NE. $\frac{1}{4}$ , NW. $\frac{1}{4}$ NW. $\frac{1}{4}$ , N. $\frac{1}{2}$ SW. $\frac{1}{4}$ sec. 32, T. 2 N., R. 22 W., 5th P. M. Base: NE. $\frac{1}{4}$ sec. 33, T. 16 N., R. 7 E.	160	160
9359	Selected: E. $\frac{1}{2}$ NW. $\frac{1}{4}$ , W. $\frac{1}{2}$ NE. $\frac{1}{4}$ sec. 12, T. 2 N., R. 22 W., 5th P. M. Base: NW. $\frac{1}{4}$ sec. 33, T. 16 N., R. 7 E.	160	160
9414	Selected: NW. $\frac{1}{4}$ SW. $\frac{1}{4}$ sec. 23; SW. $\frac{1}{4}$ NW. $\frac{1}{4}$ sec. 22, T. 2 N., R. 23 W., 5th P. M. Base: S. $\frac{1}{2}$ NW. $\frac{1}{4}$ sec. 3, T. 17 N., R. 5 E.	80	80
9415	Selected: W. $\frac{1}{2}$ NE. $\frac{1}{4}$ sec. 22, T. 2 N., R. 23 W., 5th P. M. Base: S. $\frac{1}{2}$ NE. $\frac{1}{4}$ sec. 5, T. 17 N., R. 5 E.	80	80
9416	Selected: E. $\frac{1}{2}$ NW. $\frac{1}{4}$ sec. 22, T. 2 N., R. 23 W., 5th P. M. Base: N. $\frac{1}{2}$ SE. $\frac{1}{4}$ sec. 5, T. 17 N., R. 5 E.	80	80
9417	Selected: SW. $\frac{1}{4}$ NE. $\frac{1}{4}$ , SE. $\frac{1}{4}$ NW. $\frac{1}{4}$ sec. 25, T. 2 N., R. 23 W., 5th P. M. Base: S. $\frac{1}{2}$ SE. $\frac{1}{4}$ sec. 5, T. 17 N., R. 5 E.	80	80
9418	Selected: SE. $\frac{1}{4}$ SE. $\frac{1}{4}$ sec. 25; NW. $\frac{1}{4}$ NE. $\frac{1}{4}$ sec. 36, T. 2 N., R. 23 W., 5th P. M. Base: N. $\frac{1}{2}$ NE. $\frac{1}{4}$ sec. 7, T. 17 N., R. 5 E.	80	80
9419	Selected: S. $\frac{1}{2}$ NE. $\frac{1}{4}$ sec. 36, T. 2 N., R. 23 W., 5th P. M. Base: S. $\frac{1}{2}$ NE. $\frac{1}{4}$ sec. 7, T. 17 N., R. 5 E.	80	80
9420	Selected: SE. $\frac{1}{4}$ NE. $\frac{1}{4}$ , NW. $\frac{1}{4}$ SW. $\frac{1}{4}$ sec. 26, T. 2 N., R. 23 W., 5th P. M. Base: E. $\frac{1}{2}$ NW. $\frac{1}{4}$ sec. 7, T. 17 N., R. 5 E.	80	80
9421	Selected: E. $\frac{1}{2}$ SE. $\frac{1}{4}$ sec. 26, T. 2 N., R. 23 W., 5th P. M. Base: E. $\frac{1}{2}$ SW. $\frac{1}{4}$ sec. 7, T. 17 N., R. 5 E.	80	80
9422	Selected: W. $\frac{1}{2}$ SE. $\frac{1}{4}$ sec. 26, T. 2 N., R. 23 W., 5th P. M. Base: N. $\frac{1}{2}$ NW. $\frac{1}{4}$ sec. 9, T. 17 N., R. 5 E.	80	80
9423	Selected: E. $\frac{1}{2}$ SW. $\frac{1}{4}$ sec. 26, T. 2 N., R. 23 W., 5th P. M. Base: S. $\frac{1}{2}$ NW. $\frac{1}{4}$ sec. 9, T. 17 N., R. 5 E.	80	80

Unrestricted selections, Santa Fe Pacific Railroad Company, etc.—Continued.

## ARKANSAS—Continued,

No.	Location.	Selected area.	Base area.
DARDANELLE LAND DISTRICT—Continued.			
		<i>Acres.</i>	<i>Acres.</i>
9424	Selected: NE. $\frac{1}{4}$ SW. $\frac{1}{4}$ , NW. $\frac{1}{4}$ SE. $\frac{1}{4}$ sec. 28, T. 2 N., R. 23 W., 5th P. M. Base: N. $\frac{1}{2}$ SE. $\frac{1}{4}$ sec. 9, T. 17 N., R. 5 E.	80	80
9425	Selected: NE. $\frac{1}{4}$ NW. $\frac{1}{4}$ , SE. $\frac{1}{4}$ SE. $\frac{1}{4}$ sec. 34, T. 2 N., R. 23 W., 5th P. M. Base: S. $\frac{1}{2}$ SE. $\frac{1}{4}$ sec. 9, T. 17 N., R. 5 E.	80	80
9426	Selected: SW. $\frac{1}{4}$ SW. $\frac{1}{4}$ sec. 35, T. 2 N., R. 23 W.; NE. $\frac{1}{4}$ NE. $\frac{1}{4}$ sec. 13, T. 2 N., R. 22 W., 5th P. M. Base: N. $\frac{1}{2}$ NW. $\frac{1}{4}$ sec. 11, T. 17 N., R. 5 E.	80	80
9427	Selected: SW. $\frac{1}{4}$ NW. $\frac{1}{4}$ sec. 33, SE. $\frac{1}{4}$ NW. $\frac{1}{4}$ sec. 23, T. 2 N., R. 22 W., 5th P. M. Base: S. $\frac{1}{2}$ NW. $\frac{1}{4}$ sec. 11, T. 17 N., R. 5 E.	80	80
9428	Selected: N. $\frac{1}{2}$ SW. $\frac{1}{4}$ sec. 24, T. 2 N., R. 22 W., 5th P. M. Base: N. $\frac{1}{2}$ SE. $\frac{1}{4}$ sec. 11, T. 17 N., R. 5 E.	80	80
9429	Selected: N. $\frac{1}{2}$ NE. $\frac{1}{4}$ sec. 13, T. 2 N., R. 24 W., 5th P. M. Base: S. $\frac{1}{2}$ SE. $\frac{1}{4}$ sec. 11, T. 17 N., R. 5 E.	80	80
9430	Selected: SW. $\frac{1}{4}$ NE. $\frac{1}{4}$ , SW. $\frac{1}{4}$ SW. $\frac{1}{4}$ sec. 13, T. 2 N., R. 24 W., 5th P. M. Base: N. $\frac{1}{2}$ NW. $\frac{1}{4}$ sec. 13, T. 17 N., R. 5 E.	80	80
9431	Selected: W. $\frac{1}{2}$ SE. $\frac{1}{4}$ sec. 13, T. 2 N., R. 24 W., 5th P. M. Base: S. $\frac{1}{2}$ NW. $\frac{1}{4}$ sec. 13, T. 17 N., R. 5 E.	80	80
9432	Selected: SE. $\frac{1}{4}$ SE. $\frac{1}{4}$ sec. 13, SW. $\frac{1}{4}$ SE. $\frac{1}{4}$ sec. 14, T. 2 N., R. 24 W., 5th P. M. Base: N. $\frac{1}{2}$ SE. $\frac{1}{4}$ sec. 13, T. 17 N., R. 5 E.	80	80
9433	Selected: Fractional W. $\frac{1}{2}$ NE. $\frac{1}{4}$ sec. 1, T. 2 N., R. 24 W., 5th P. M. Base: S. $\frac{1}{2}$ SE. $\frac{1}{4}$ sec. 13, T. 17 N., R. 5 E.	81.20	80
9434	Selected: S. $\frac{1}{2}$ NW. $\frac{1}{4}$ sec. 30, T. 3 N., R. 22 W., 5th P. M. Base: N. $\frac{1}{2}$ SE. $\frac{1}{4}$ sec. 21, T. 17 N., R. 5 E.	79.13	80
9435	Selected: S. $\frac{1}{2}$ SW. $\frac{1}{4}$ sec. 23, T. 2 N., R. 23 W., 5th P. M. Base: S. $\frac{1}{2}$ SE. $\frac{1}{4}$ sec. 21, T. 17 N., R. 5 E.	80	80
9436	Selected: SW. $\frac{1}{4}$ NE. $\frac{1}{4}$ sec. 30, T. 3 N., R. 22 W., 5th P. M. Base: SE. $\frac{1}{4}$ NE. $\frac{1}{4}$ sec. 23, T. 17 N., R. 5 E.	40	40
9437	Selected: Fractional NW. $\frac{1}{4}$ SW. $\frac{1}{4}$ sec. 30, T. 3 N., R. 22 W., 5th P. M. Base: SW. $\frac{1}{4}$ NE. $\frac{1}{4}$ sec. 23, T. 17 N., R. 5 E.	39.60	40
9438	Selected: N. $\frac{1}{2}$ NW. $\frac{1}{4}$ sec. 25, T. 3 N., R. 23 W., 5th P. M. Base: N. $\frac{1}{2}$ NW. $\frac{1}{4}$ sec. 23, T. 17 N., R. 5 E.	80	80
9439	Selected: SE. $\frac{1}{4}$ SW. $\frac{1}{4}$ , SW. $\frac{1}{4}$ SE. $\frac{1}{4}$ sec. 25, T. 3 N., R. 23 W., 5th P. M. Base: S. $\frac{1}{2}$ NW. $\frac{1}{4}$ sec. 23, T. 17 N., R. 5 E.	80	80
9440	Selected: NW. $\frac{1}{4}$ SW. $\frac{1}{4}$ sec. 25, SW. $\frac{1}{4}$ SE. $\frac{1}{4}$ sec. 26, T. 3 N., R. 23 W., 5th P. M. Base: N. $\frac{1}{2}$ SE. $\frac{1}{4}$ sec. 23, T. 17 N., R. 5 E.	80	80
9441	Selected: S. $\frac{1}{2}$ SW. $\frac{1}{4}$ sec. 26, T. 3 N., R. 23 W., 5th P. M. Base: S. $\frac{1}{2}$ SE. $\frac{1}{4}$ sec. 23, T. 17 N., R. 5 E.	80	80
9442	Selected: NE. $\frac{1}{4}$ NE. $\frac{1}{4}$ sec. 34, NE. $\frac{1}{4}$ NW. $\frac{1}{4}$ sec. 33, T. 3 N., R. 23 W.; SW. $\frac{1}{4}$ SE. $\frac{1}{4}$ , SE. $\frac{1}{4}$ SW. $\frac{1}{4}$ sec. 5, T. 2 N., R. 23 W., 5th P. M. Base: SW. $\frac{1}{4}$ sec. 23, T. 17 N., R. 5 E.	160	160
9443	Selected: N. $\frac{1}{2}$ SE. $\frac{1}{4}$ sec. 32, T. 3 N., R. 23 W.; S. $\frac{1}{2}$ SE. $\frac{1}{4}$ sec. 27, T. 2 N., R. 23 W., 5th P. M. Base: NE. $\frac{1}{4}$ sec. 25, T. 17 N., R. 5 E.	160	160
9444	Selected: S. $\frac{1}{2}$ SE. $\frac{1}{4}$ sec. 32, T. 3 N., R. 23 W., 5th P. M. Base: N. $\frac{1}{2}$ NW. $\frac{1}{4}$ sec. 25, T. 17 N., R. 5 E.	80	80
9445	Selected: SE. $\frac{1}{4}$ SW. $\frac{1}{4}$ sec. 32, SE. $\frac{1}{4}$ NE. $\frac{1}{4}$ sec. 33, T. 3 N., R. 23 W., 5th P. M. Base: S. $\frac{1}{2}$ NW. $\frac{1}{4}$ sec. 25, T. 17 N., R. 5 E.	80	80
9446	Selected: SW. $\frac{1}{4}$ SE. $\frac{1}{4}$ sec. 24, T. 2 N., R. 22 W., 5th P. M. Base: NE. $\frac{1}{4}$ NE. $\frac{1}{4}$ sec. 27, T. 17 N., R. 5 E.	40	40
9447	Selected: NE. $\frac{1}{4}$ SE. $\frac{1}{4}$ sec. 34, T. 3 N., R. 23 W., 5th P. M. Base: NW. $\frac{1}{4}$ NE. $\frac{1}{4}$ sec. 27, T. 17 N., R. 5 E.	40	40
9448	Selected: SE. $\frac{1}{4}$ SE. $\frac{1}{4}$ sec. 34, T. 3 N., R. 23 W., 5th P. M. Base: SE. $\frac{1}{4}$ NE. $\frac{1}{4}$ sec. 27, T. 17 N., R. 5 E.	40	40
9449	Selected: Fractional NW. $\frac{1}{4}$ NW. $\frac{1}{4}$ sec. 31, T. 3 N. 22 W., 5th P. M. Base: SW. $\frac{1}{4}$ NE. $\frac{1}{4}$ sec. 27, T. 17 N., R. 5 E.	40.98	40
9450	Selected: NW. $\frac{1}{4}$ SE. $\frac{1}{4}$ , SE. $\frac{1}{4}$ NE. $\frac{1}{4}$ sec. 30, T. 3 N., R. 22 W., 5th P. M. Base: N. $\frac{1}{2}$ NW. $\frac{1}{4}$ sec. 27, T. 17 N., R. 5 E.	80	80
9451	Selected: N. $\frac{1}{2}$ SE. $\frac{1}{4}$ sec. 35, T. 3 N., R. 23 W., 5th P. M. Base: S. $\frac{1}{2}$ NW. $\frac{1}{4}$ sec. 27, T. 17 N., R. 5 E.	80	80
9452	Selected: NW. $\frac{1}{4}$ SW. $\frac{1}{4}$ sec. 26; SE. $\frac{1}{4}$ NE. $\frac{1}{4}$ sec. 35; W. $\frac{1}{2}$ NW. $\frac{1}{4}$ sec. 36, T. 3 N., R. 23 W., 5th P. M. Base: SW. $\frac{1}{4}$ sec. 27, T. 17 N., R. 5 E.	160	160
9453	Selected: N. $\frac{1}{2}$ NE. $\frac{1}{4}$ sec. 36, T. 3 N., R. 23 W., 5th P. M. Base: N. $\frac{1}{2}$ NW. $\frac{1}{4}$ sec. 29, T. 17 N., R. 5 E.	80	80
9454	Selected: S. $\frac{1}{2}$ NE. $\frac{1}{4}$ sec. 36, T. 3 N., R. 23 W., 5th P. M. Base: S. $\frac{1}{2}$ NW. $\frac{1}{4}$ sec. 29, T. 17 N., R. 5 E.	80	80
9455	Selected: E. $\frac{1}{2}$ SE. $\frac{1}{4}$ sec. 25, T. 3 N., R. 23 W., 5th P. M. Base: N. $\frac{1}{2}$ SE. $\frac{1}{4}$ sec. 29, T. 17 N., R. 5 E.	80	80
9456	Selected: NW. $\frac{1}{4}$ SE. $\frac{1}{4}$ , SE. $\frac{1}{4}$ SE. $\frac{1}{4}$ sec. 2, T. 2 N., R. 22 W., 5th P. M. Base: S. $\frac{1}{2}$ SE. $\frac{1}{4}$ sec. 29, T. 17 N., R. 5 E.	80	80
9457	Selected: SW. $\frac{1}{4}$ SE. $\frac{1}{4}$ sec. 8; NE. $\frac{1}{4}$ SW. $\frac{1}{4}$ , SW. $\frac{1}{4}$ SE. $\frac{1}{4}$ sec. 9; SE. $\frac{1}{4}$ NW. $\frac{1}{4}$ sec. 13, T. 2 N., R. 22 W., 5th P. M. Base: SW. $\frac{1}{4}$ sec. 29, T. 17 N., R. 5 E.	160	160



Unrestricted selections, Santa Fe Pacific Railroad Company, etc.—Continued.

ARKANSAS—Continued.

No.	Location.	Selected area.	Base area.
DARDANELLE LAND DISTRICT—Continued.			
9458	Selected: NE. $\frac{1}{2}$ SW. $\frac{1}{4}$ sec. 13; SE. $\frac{1}{4}$ NW. $\frac{1}{4}$ sec. 14, T. 2 N., R. 22 W., 5th P. M.	Acres. 80	Acres.
	Base: S. $\frac{1}{2}$ SE. $\frac{1}{4}$ sec. 33, T. 17 N., R. 5 E.		80
9459	Selected: W. $\frac{1}{2}$ NW. $\frac{1}{4}$ sec. 14, T. 2 N., R. 22 W., 5th P. M.	80	80
	Base: N. $\frac{1}{2}$ SW. $\frac{1}{4}$ sec. 33, T. 17 N., R. 5 E.		80
9460	Selected: NE. $\frac{1}{4}$ NE. $\frac{1}{4}$ , NE. $\frac{1}{4}$ SE. $\frac{1}{4}$ sec. 15, T. 2 N., R. 22 W., 5th P. M.	80	80
	Base: S. $\frac{1}{2}$ SW. $\frac{1}{4}$ sec. 33, T. 17 N., R. 5 E.		80
9742	Selected: SW. $\frac{1}{4}$ SE. $\frac{1}{4}$ sec. 21, T. 1 N., R. 25 W., 5th P. M.	40	40
A.	Base: SW. $\frac{1}{4}$ SE. $\frac{1}{4}$ sec. 1, T. 15 N., R. 6 E.		40
9742	Selected: SE. $\frac{1}{4}$ NW. $\frac{1}{4}$ sec. 4, T. 1 N., R. 25 W., 5th P. M.	40	40
B.	Base: SE. $\frac{1}{4}$ NW. $\frac{1}{4}$ sec. 7, T. 15 N., R. 8 E.		40
9742	Selected: SE. $\frac{1}{4}$ NE. $\frac{1}{4}$ sec. 30, T. 2 N., R. 25 W., 5th P. M.	40	40
C.	Base: NE. $\frac{1}{4}$ SW. $\frac{1}{4}$ sec. 3, T. 15 N., R. 6 E.		40
9742	Selected: Fractional SW. $\frac{1}{4}$ SW. $\frac{1}{4}$ sec. 6, T. 1 N., R. 25 W., 5th P. M.	36.53	40
D.	Base: NE. $\frac{1}{4}$ SE. $\frac{1}{4}$ sec. 11, T. 16 N., R. 5 E.		40
9744	Selected: Fractional NW. $\frac{1}{4}$ NW. $\frac{1}{4}$ sec. 7, T. 1 N., R. 25 W., 5th P. M.	37.10	40
	Base: Lot 7, sec. 3, T. 15 N., R. 6 E.		40
9745	Selected: Fractional NE. $\frac{1}{4}$ NE. $\frac{1}{4}$ sec. 3, T. 1 N., R. 25 W., 5th P. M.	50.05	40
	Base: SW. $\frac{1}{4}$ SW. $\frac{1}{4}$ sec. 3, T. 15 N., R. 6 E.		40
9746	Selected: Fractional NW. $\frac{1}{4}$ NW. $\frac{1}{4}$ sec. 19, T. 1 N., R. 25 W., 5th P. M.	40.44	40
	Base: Lot 6, sec. 3, T. 15 N., R. 6 E.		40
9747	Selected: Fractional NW. $\frac{1}{4}$ SW. $\frac{1}{4}$ sec. 19, T. 1 N., R. 25 W., 5th P. M.	39.97	40
	Base: SW. $\frac{1}{4}$ SW. $\frac{1}{4}$ sec. 1, T. 15 N., R. 6 E.		40
9748	Selected: Fractional NW. $\frac{1}{4}$ SW. $\frac{1}{4}$ sec. 30, T. 1 N., R. 25 W., 5th P. M.	40.63	40
	Base: Lot 5, sec. 3, T. 15 N., R. 6 E.		40
9749	Selected: N. $\frac{1}{2}$ SE. $\frac{1}{4}$ sec. 27, T. 2 N., R. 23 W., 5th P. M.	80	80
	Base: N. $\frac{1}{2}$ NW. $\frac{1}{4}$ sec. 23, T. 16 N., R. 7 E.		80
9750	Selected: SE. $\frac{1}{4}$ NW. $\frac{1}{4}$ sec. 26, T. 2 N., R. 26 W., 5th P. M.	40	40
	Base: NW. $\frac{1}{4}$ SE. $\frac{1}{4}$ sec. 3, T. 15 N., R. 6 E.		40
9751	Selected: SW. $\frac{1}{4}$ SW. $\frac{1}{4}$ sec. 10, T. 2 N., R. 23 W., 5th P. M.	40	40
	Base: SW. $\frac{1}{4}$ SE. $\frac{1}{4}$ sec. 3, T. 15 N., R. 6 E.		40
9752	Selected: S. $\frac{1}{2}$ SE. $\frac{1}{4}$ sec. 6, T. 2 N., R. 23 W., 5th P. M.	80	80
	Base: S. $\frac{1}{2}$ SE. $\frac{1}{4}$ sec. 15, T. 16 N., R. 6 E.		80
9763	Selected: S. $\frac{1}{2}$ SE. $\frac{1}{4}$ sec. 1, T. 1 N., R. 26 W., 5th P. M.	80	80
	Base: N. $\frac{1}{2}$ NE. $\frac{1}{4}$ sec. 13, T. 16 N., R. 6 E.		80
9764	Selected: SW. $\frac{1}{4}$ NE. $\frac{1}{4}$ sec. 5, T. 1 N., R. 25 W., 5th P. M.	40	40
	Base: SE. $\frac{1}{4}$ SE. $\frac{1}{4}$ sec. 7, T. 15 N., R. 8 E.		40
9769	Selected: NW. $\frac{1}{4}$ SE. $\frac{1}{4}$ sec. 18, T. 1 N., R. 25 W., 5th P. M.	40	40
	Base: NW. $\frac{1}{4}$ SE. $\frac{1}{4}$ sec. 5, T. 15 N., R. 6 E.		40
9771	Selected: SE. $\frac{1}{4}$ SE. $\frac{1}{4}$ sec. 10, T. 1 N., R. 25 W., 5th P. M.	40	40
	Base: SW. $\frac{1}{4}$ SW. $\frac{1}{4}$ sec. 5, T. 15 N., R. 6 E.		40
9780	Selected: SE. $\frac{1}{4}$ SE. $\frac{1}{4}$ sec. 5, T. 1 N., R. 25 W., 5th P. M.	40	40
	Base: SW. $\frac{1}{4}$ SE. $\frac{1}{4}$ sec. 7, T. 15 N., R. 8 E.		40
9781	Selected: Fractional E. $\frac{1}{4}$ NW. $\frac{1}{4}$ sec. 1, T. 1 N., R. 26 W., 5th P. M.	80.26	80
	Base: S. $\frac{1}{2}$ SE. $\frac{1}{4}$ sec. 23, T. 16 N., R. 6 E.		80
9782	Selected: SW. $\frac{1}{4}$ NE. $\frac{1}{4}$ sec. 4, T. 1 N., R. 25 W., 5th P. M.	40	40
	Base: NW. $\frac{1}{4}$ SE. $\frac{1}{4}$ sec. 7, T. 15 N., R. 8 E.		40
9783	Selected: S. $\frac{1}{2}$ SE. $\frac{1}{4}$ sec. 8, T. 1 N., R. 25 W., 5th P. M.	80	80
	Base: N. $\frac{1}{2}$ SE. $\frac{1}{4}$ sec. 27, T. 16 N., R. 7 E.		80
9784	Selected: S. $\frac{1}{2}$ NW. $\frac{1}{4}$ sec. 9, T. 1 N., R. 25 W., 5th P. M.	80	80
	Base: S. $\frac{1}{2}$ SW. $\frac{1}{4}$ sec. 25, T. 16 N., R. 7 E.		80
9785	Selected: NW. $\frac{1}{4}$ NW. $\frac{1}{4}$ , SE. $\frac{1}{4}$ NW. $\frac{1}{4}$ sec. 36, T. 2 N., R. 26 W., 5th P. M.	80	80
	Base: N. $\frac{1}{2}$ NW. $\frac{1}{4}$ sec. 21, T. 16 N., R. 7 E.		80
9786	Selected: Fractional N. $\frac{1}{2}$ NE. $\frac{1}{4}$ sec. 1, T. 1 N., R. 26 W., 5th P. M.	79.76	80
	Base: S. $\frac{1}{2}$ NE. $\frac{1}{4}$ sec. 21, T. 16 N., R. 6 E.		80
9787	Selected: N. $\frac{1}{2}$ SE. $\frac{1}{4}$ sec. 3, T. 1 N., R. 25 W., 5th P. M.	80	80
	Base: S. $\frac{1}{2}$ SW. $\frac{1}{4}$ sec. 17, T. 16 N., R. 6 E.		80
9788	Selected: N. $\frac{1}{2}$ SW. $\frac{1}{4}$ sec. 2, T. 1 N., R. 25 W., 5th P. M.	80	80
	Base: N. $\frac{1}{2}$ SE. $\frac{1}{4}$ sec. 17, T. 16 N., R. 6 E.		80
9789	Selected: N. $\frac{1}{2}$ SW. $\frac{1}{4}$ sec. 8, T. 1 N., R. 25 W., 5th P. M.	80	80
	Base: N. $\frac{1}{2}$ NE. $\frac{1}{4}$ sec. 27, T. 16 N., R. 7 E.		80
9790	Selected: N. $\frac{1}{2}$ NE. $\frac{1}{4}$ , S. $\frac{1}{2}$ NE. $\frac{1}{4}$ sec. 31, T. 2 N., R. 25 W., 5th P. M.	160	160
	Base: NW. $\frac{1}{4}$ sec. 29, T. 16 N., R. 7 E.		160
9791	Selected: NE. $\frac{1}{4}$ NE. $\frac{1}{4}$ , NE. $\frac{1}{4}$ NW. $\frac{1}{4}$ sec. 7, T. 2 N., R. 23 W., 5th P. M.	80	80
	Base: N. $\frac{1}{2}$ SW. $\frac{1}{4}$ sec. 15, T. 16 N., R. 6 E.		80
9792	Selected: S. $\frac{1}{2}$ NE. $\frac{1}{4}$ sec. 31, T. 2 N., R. 26 W., 5th P. M.	80	80
	Base: N. $\frac{1}{2}$ SE. $\frac{1}{4}$ sec. 21, T. 21 N., R. 8 E.		80
9793	Selected: SW. $\frac{1}{4}$ NE. $\frac{1}{4}$ sec. 30, T. 1 N., R. 25 W., 5th P. M.	40	40
	Base: NE. $\frac{1}{4}$ SW. $\frac{1}{4}$ sec. 1, T. 15 N., R. 6 E.		40
9794	Selected: NE. $\frac{1}{4}$ SE. $\frac{1}{4}$ sec. 12, NE. $\frac{1}{4}$ NE. $\frac{1}{4}$ sec. 13, T. 1 N., R. 26 W., 5th P. M.	80	80
	Base: S. $\frac{1}{2}$ NE. $\frac{1}{4}$ sec. 13, T. 16 N., R. 6 E.		80
9795	Selected: Fractional S. $\frac{1}{2}$ SW. $\frac{1}{4}$ sec. 31, T. 2 N., R. 25 W., 5th P. M.	79.03	80
	Base: S. $\frac{1}{2}$ SE. $\frac{1}{4}$ sec. 21, T. 16 N., R. 6 E.		80
9796	Selected: Fractional NW. $\frac{1}{4}$ NE. $\frac{1}{4}$ sec. 3, T. 1 N., R. 25 W., 5th P. M.	49.55	40
	Base: Lot 5 sec. 5, T. 15 N., R. 6 E.		40
9797	Selected: SW. $\frac{1}{4}$ SW. $\frac{1}{4}$ sec. 4, T. 1 N., R. 25 W., 5th P. M.	40	40
	Base: NE. $\frac{1}{4}$ SE. $\frac{1}{4}$ sec. 7, T. 15 N., R. 8 E.		40

Unrestricted selections, Santa Fe Pacific Railroad Company, etc.—Continued.

## ARKANSAS—Continued.

No.	Location.	Selected area.	Base area.
DARDANELLE LAND DISTRICT—Continued.			
		<i>Acres.</i>	<i>Acres.</i>
9798	Selected: S. $\frac{1}{2}$ SE. $\frac{1}{4}$ sec. 4, T. 1 N., R. 25 W., 5th P. M.	80	
	Base: N. $\frac{1}{2}$ SW. $\frac{1}{4}$ sec. 23, T. 16 N., R. 7 E.		80
9799	Selected: N. $\frac{1}{2}$ NE. $\frac{1}{4}$ sec. 9, T. 1 N., R. 25 W., 5th P. M.	80	
	Base: N. $\frac{1}{2}$ NE. $\frac{1}{4}$ sec. 25, T. 16 N., R. 7 E.		80
9800	Selected: E. $\frac{1}{2}$ SW. $\frac{1}{4}$ sec. 4, T. 1 N., R. 25 W., 5th P. M.	80	
	Base: S. $\frac{1}{2}$ NW. $\frac{1}{4}$ sec. 25, T. 16 N., R. 7 E.		80
9801	Selected: Fractional W. $\frac{1}{4}$ NW. $\frac{1}{4}$ sec. 1, T. 1 N., R. 26 W., 5th P. M.	79.92	
	Base: S. $\frac{1}{2}$ NW. $\frac{1}{4}$ sec. 23, T. 16 N., R. 6 E.		80
9802	Selected: E. $\frac{1}{2}$ NE. $\frac{1}{4}$ sec. 30, T. 1 N., R. 25 W., 5th P. M.	80	
	Base: N. $\frac{1}{2}$ SE. $\frac{1}{4}$ sec. 25, T. 16 N., R. 7 E.		80
9803	Selected: N. $\frac{1}{2}$ SE. $\frac{1}{4}$ sec. 4, T. 1 N., R. 25 W., 5th P. M.	80	
	Base: N. $\frac{1}{2}$ NW. $\frac{1}{4}$ sec. 27, T. 16 N., R. 7 E.		80
9804	Selected: SW. $\frac{1}{4}$ SE. $\frac{1}{4}$ sec. 11, T. 1 N., R. 26 W., 5th P. M.	40	
	Base: Lot 12, sec. 3, T. 15 N., R. 6 E.		40
9805	Selected: SE. $\frac{1}{4}$ NW. $\frac{1}{4}$ sec. 3, T. 1 N., R. 25 W., 5th P. M.	40	
	Base: SE. $\frac{1}{4}$ NW. $\frac{1}{4}$ sec. 11, T. 16 N., R. 5 E.		40
9806	Selected: E. $\frac{1}{2}$ SE. $\frac{1}{4}$ sec. 3, T. 1 N., R. 23 W., 5th P. M.	80	
	Base: Lots 1 and 2 of NW. $\frac{1}{4}$ sec. 31, T. 20 N., R. 8 E.		75.75
9807	Selected: SE. $\frac{1}{4}$ NE. $\frac{1}{4}$ , NW. $\frac{1}{4}$ SE. $\frac{1}{4}$ sec. 24, T. 2 N., R. 26 W., 5th P. M.	80	
	Base: E. $\frac{1}{2}$ NW. $\frac{1}{4}$ sec. 19, T. 20 N., R. 8 E.		80
9808	Selected: NE. $\frac{1}{4}$ SW. $\frac{1}{4}$ sec. 13, T. 2 N., R. 24 W., 5th P. M.	40	
	Base: SE. $\frac{1}{4}$ SW. $\frac{1}{4}$ sec. 3, T. 15 N., R. 6 E.		40
9809	Selected: SE. $\frac{1}{4}$ SW. $\frac{1}{4}$ sec. 22, T. 1 N., R. 25 W., 5th P. M.	40	
	Base: Lot 10, sec. 5, T. 15 N., R. 6 E.		40
9810	Selected: SW. $\frac{1}{4}$ SW. $\frac{1}{4}$ sec. 2, T. 1 N., R. 25 W., 5th P. M.	40	
	Base: NW. $\frac{1}{4}$ SE. $\frac{1}{4}$ sec. 11, T. 16 N., R. 5 E.		40
9811	Selected: S. $\frac{1}{2}$ SE. $\frac{1}{4}$ sec. 36, T. 2 N., R. 26 W., 5th P. M.	80	
	Base: S. $\frac{1}{2}$ NW. $\frac{1}{4}$ sec. 21, T. 16 N., R. 6 E.		80
9812	Selected: NE. $\frac{1}{4}$ SW. $\frac{1}{4}$ sec. 10, T. 1 N., R. 25 W., 5th P. M.	40	
	Base: SE. $\frac{1}{4}$ SW. $\frac{1}{4}$ sec. 5, T. 15 N., R. 6 E.		40
9813	Selected: SE. $\frac{1}{4}$ NW. $\frac{1}{4}$ sec. 3, NW. $\frac{1}{4}$ NE. $\frac{1}{4}$ sec. 9, T. 2 N., R. 23 W., 5th P. M.	80	
	Base: S. $\frac{1}{2}$ NE. $\frac{1}{4}$ sec. 15, T. 16 N., R. 6 E.		80
9814	Selected: SE. $\frac{1}{4}$ SW. $\frac{1}{4}$ sec. 18, T. 1 N., R. 25 W., 5th P. M.	40	
	Base: NE. $\frac{1}{4}$ SE. $\frac{1}{4}$ sec. 5, T. 15 N., R. 6 E.		40
9815	Selected: SE. $\frac{1}{4}$ sec. 7, T. 1 N., R. 23 W., 5th P. M.	160	
	Base: NE. $\frac{1}{4}$ sec. 33, T. 20 N., R. 8 E.		160
9816	Selected: SW. $\frac{1}{4}$ sec. 2, T. 1 N., R. 24 W., 5th P. M.	160	
	Base: NW. $\frac{1}{4}$ sec. 35, T. 20 N., R. 7 E.		160
9817	Selected: SE. $\frac{1}{4}$ NE. $\frac{1}{4}$ , NW. $\frac{1}{4}$ SW. $\frac{1}{4}$ sec. 5, T. 2 N., R. 23 W., 5th P. M.	80	
	Base: N. $\frac{1}{2}$ SW. $\frac{1}{4}$ sec. 29, T. 20 N., R. 3 E.		80
9818	Selected: N. $\frac{1}{2}$ NE. $\frac{1}{4}$ , S. $\frac{1}{2}$ NW. $\frac{1}{4}$ sec. 17, T. 2 N., R. 25 W., 5th P. M.	160	
	Base: SW. $\frac{1}{4}$ sec. 5, T. 19 N., R. 8 E.		160
9819	Selected: SW. $\frac{1}{4}$ SW. $\frac{1}{4}$ sec. 8, T. 2 N., R. 25 W., 5th P. M.	40	
	Base: SE. $\frac{1}{4}$ SW. $\frac{1}{4}$ sec. 29, T. 20 N., R. 3 E.		40
9820	Selected: NW. $\frac{1}{4}$ NW. $\frac{1}{4}$ sec. 34, T. 2 N., R. 23 W., 5th P. M.	40	
	Base: NW. $\frac{1}{4}$ SE. $\frac{1}{4}$ sec. 3, T. 15 N., R. 6 E.		40
9821	Selected: NE. $\frac{1}{4}$ SW. $\frac{1}{4}$ , NE. $\frac{1}{4}$ SE. $\frac{1}{4}$ sec. 30, SE. $\frac{1}{4}$ SE. $\frac{1}{4}$ , SW. $\frac{1}{4}$ SE. $\frac{1}{4}$ , SE. $\frac{1}{4}$ SW. $\frac{1}{4}$ sec. 21, SE. $\frac{1}{4}$ SW. $\frac{1}{4}$ , SW. $\frac{1}{4}$ SE. $\frac{1}{4}$ sec. 20, NE. $\frac{1}{4}$ NE. $\frac{1}{4}$ sec. 25, T. 3 N., R. 22 W., 5th P. M.	320	
	Base: S. $\frac{1}{2}$ sec. 27, T. 21 N., R. 7 E.		320
9822	Selected: SE. $\frac{1}{4}$ NE. $\frac{1}{4}$ , NE. $\frac{1}{4}$ SE. $\frac{1}{4}$ , SE. $\frac{1}{4}$ SE. $\frac{1}{4}$ , sec. 1; W. $\frac{1}{4}$ NE. $\frac{1}{4}$ sec. 12; S. $\frac{1}{2}$ NW. $\frac{1}{4}$ , NW. $\frac{1}{4}$ SW. $\frac{1}{4}$ sec. 13, T. 2 N., R. 24 W., 5th P. M.	320	
	Base: S. $\frac{1}{2}$ sec. 9, T. 20 N., R. 7 E.		320
9823	Selected: NW. $\frac{1}{4}$ NE. $\frac{1}{4}$ , SE. $\frac{1}{4}$ NE. $\frac{1}{4}$ sec. 25, T. 2 N., R. 27 W., 5th P. M.	80	
	Base: N. $\frac{1}{2}$ SE. $\frac{1}{4}$ sec. 27, T. 20 N., R. 8 E.		80
9824	Selected: N. $\frac{1}{4}$ SW. $\frac{1}{4}$ sec. 3, T. 2 N., R. 23 W., 5th P. M.	80	
	Base: N. $\frac{1}{2}$ NE. $\frac{1}{4}$ sec. 15, T. 16 N., R. 6 E.		80
9825	Selected: N. $\frac{1}{2}$ NE. $\frac{1}{4}$ sec. 24, T. 2 N., R. 23 W., 5th P. M.	80	
	Base: N. $\frac{1}{2}$ NE. $\frac{1}{4}$ sec. 17, T. 16 N., R. 6 E.		80
9826	Selected: SE. $\frac{1}{4}$ SE. $\frac{1}{4}$ sec. 2, T. 1 N., R. 26 W., 5th P. M.	40	
	Base: NW. $\frac{1}{4}$ SW. $\frac{1}{4}$ sec. 1, T. 15 N., R. 6 E.		40
9827	Selected: SE. $\frac{1}{4}$ SW. $\frac{1}{4}$ , SW. $\frac{1}{4}$ SE. $\frac{1}{4}$ sec. 27, T. 2 N., R. 22 W., 5th P. M.	80	
	Base: S. $\frac{1}{2}$ SE. $\frac{1}{4}$ sec. 13, T. 16 N., R. 6 E.		80
9828	Selected: SE. $\frac{1}{4}$ NE. $\frac{1}{4}$ sec. 30; NE. $\frac{1}{4}$ NE. $\frac{1}{4}$ sec. 26, T. 2 N., R. 26 W., 5th P. M.	80	
	Base: N. $\frac{1}{2}$ NE. $\frac{1}{4}$ sec. 21, T. 16 N., R. 7 E.		80
9829	Selected: SE. $\frac{1}{4}$ SW. $\frac{1}{4}$ sec. 18; NE. $\frac{1}{4}$ NE. $\frac{1}{4}$ sec. 32, T. 2 N., R. 22 W., 5th P. M.	80	
	Base: S. $\frac{1}{2}$ SW. $\frac{1}{4}$ sec. 13, T. 16 N., R. 6 E.		80
9830	Selected: SW. $\frac{1}{4}$ sec. 9, T. 1 N., R. 26 W., 5th P. M.	160	
	Base: NW. $\frac{1}{4}$ sec. 33, T. 20 N., R. 8 E.		160
9831	Selected: S. $\frac{1}{2}$ NW. $\frac{1}{4}$ sec. 5, T. 1 N., R. 25 W., 5th P. M.	80	
	Base: N. $\frac{1}{2}$ NW. $\frac{1}{4}$ sec. 25, T. 16 N., R. 7 E.		80
9832	Selected: NE. $\frac{1}{4}$ NW. $\frac{1}{4}$ sec. 12; NW. $\frac{1}{4}$ NW. $\frac{1}{4}$ sec. 15, T. 1 N., R. 26 W., 5th P. M.	80	
	Base: N. $\frac{1}{2}$ NW. $\frac{1}{4}$ sec. 13, T. 16 N., R. 6 E.		80

Unrestricted selections, Santa Fe Pacific Railroad Company, etc.—Continued.

ARKANSAS—Continued.

No.	Location.	Selected area.	Base area.
DARDANELLE LAND DISTRICT—Continued.			
		<i>Acres.</i>	<i>Acres.</i>
9833	Selected: S. $\frac{1}{2}$ SE. $\frac{1}{4}$ sec. 25, T. 2 N., R. 26 W., 5th P. M.	80	
	Base: N. $\frac{1}{2}$ SW. $\frac{1}{4}$ sec. 21, T. 16 N., R. 6 E.		80
9834	Selected: N. $\frac{1}{2}$ NE. $\frac{1}{4}$ sec. 12, T. 1 N., R. 26 W., 5th P. M.	80	
	Base: S. $\frac{1}{2}$ NE. $\frac{1}{4}$ sec. 23, T. 16 N., R. 6 E.		80
9835	Selected: S. $\frac{1}{2}$ NE. $\frac{1}{4}$ sec. 11, T. 1 N., R. 26 W., 5th P. M.	80	
	Base: N. $\frac{1}{2}$ NE. $\frac{1}{4}$ sec. 23, T. 16 N., R. 6 E.		80
9836	Selected: NE. $\frac{1}{4}$ SE. $\frac{1}{4}$ sec. 9, T. 1 N., R. 25 W., 5th P. M.	40	
	Base: NW. $\frac{1}{4}$ SW. $\frac{1}{4}$ sec. 5, T. 15 N., R. 6 E.		40
9837	Selected: SW. $\frac{1}{4}$ NE. $\frac{1}{4}$ sec. 3, T. 1 N., R. 25 W., 5th P. M.	40	
	Base: SW. $\frac{1}{4}$ NW. $\frac{1}{4}$ sec. 11, T. 16 N., R. 5 E.		40
9838	Selected: W. $\frac{1}{2}$ SW. $\frac{1}{4}$ sec. 8, T. 2 N., R. 23 W., 5th P. M.	80	
	Base: S. $\frac{1}{2}$ SW. $\frac{1}{4}$ sec. 15, T. 16 N., R. 6 E.		80
9839	Selected: NE. $\frac{1}{4}$ NW. $\frac{1}{4}$ SE. $\frac{1}{4}$ SW. $\frac{1}{4}$ sec. 23, T. 2 N., R. 26 W., 5th P. M.	80	
	Base: E. $\frac{1}{4}$ SW. $\frac{1}{4}$ sec. 19, T. 20 N., R. 8 E.		80
9840	Selected: W. $\frac{1}{2}$ NW. $\frac{1}{4}$ sec. 12, T. 1 N., R. 26 W., 5th P. M.	80	
	Base: S. $\frac{1}{2}$ SW. $\frac{1}{4}$ sec. 21, T. 16 N., R. 6 E.		80
9841	Selected: SW. $\frac{1}{4}$ SW. $\frac{1}{4}$ sec. 17, T. 1 N., R. 25 W., 5th P. M.	40	
	Base: Lot 11, sec. 5, T. 15 N., R. 6 E.		40
9842	Selected: NE. $\frac{1}{4}$ NW. $\frac{1}{4}$ sec. 14, NW. $\frac{1}{4}$ NE. $\frac{1}{4}$ sec. 17, T. 2 N., R. 22 W., 5th P. M.	80	
	Base: N. $\frac{1}{2}$ SW. $\frac{1}{4}$ sec. 13, T. 16 N., R. 6 E.		80
9843	Selected: NE. $\frac{1}{4}$ NW. $\frac{1}{4}$ sec. 8, T. 2 N., R. 23 W., NW. $\frac{1}{4}$ NE. $\frac{1}{4}$ sec. 17, T. 2 N., R. 23 W., 5th P. M.	80	
	Base: N. $\frac{1}{2}$ SW. $\frac{1}{4}$ sec. 21, T. 16 N., R. 7 E.		80
9844	Selected: N. $\frac{1}{2}$ SW. $\frac{1}{4}$ sec. 29, T. 2 N., R. 26 W., 5th P. M.	80	
	Base: E. $\frac{1}{2}$ SW. $\frac{1}{4}$ sec. 31, T. 20 N., R. 8 E.		80
9845	Selected: NW. $\frac{1}{4}$ SE. $\frac{1}{4}$ SE. $\frac{1}{4}$ SE. $\frac{1}{4}$ sec. 30, T. 2 N., R. 25 W., 5th P. M.	80	
	Base: N. $\frac{1}{2}$ SE. $\frac{1}{4}$ sec. 21, T. 16 N., R. 6 E.		80
9846	Selected: W. $\frac{1}{2}$ NW. $\frac{1}{4}$ sec. 10, T. 1 N., R. 25 W., 5th P. M.	80	
	Base: S. $\frac{1}{2}$ NE. $\frac{1}{4}$ sec. 25, T. 16 N., R. 7 E.		80
9847	Selected: E. $\frac{1}{4}$ NE. $\frac{1}{4}$ sec. 36, T. 2 N., R. 26 W., 5th P. M.	80	
	Base: N. $\frac{1}{2}$ SW. $\frac{1}{4}$ sec. 17, T. 16 N., R. 6 E.		80
9848	Selected: NE. $\frac{1}{4}$ SE. $\frac{1}{4}$ SE. $\frac{1}{4}$ SW. $\frac{1}{4}$ sec. 32, T. 2 N., R. 22 W., 5th P. M.	80	
	Base: N. $\frac{1}{2}$ SE. $\frac{1}{4}$ sec. 33, T. 20 N., R. 3 E.		80
9849	Selected: E. $\frac{1}{4}$ SE. $\frac{1}{4}$ sec. 9, T. 2 N., R. 25 W., 5th P. M.	80	
	Base: S. $\frac{1}{2}$ NW. $\frac{1}{4}$ sec. 3, T. 10 N., R. 21 E.		80
9898	Selected: Fractional NW. $\frac{1}{4}$ NW. $\frac{1}{4}$ sec. 6, T. 2 N., R. 20 W., 5th P. M.	70.46	
	Base: Lot 3 of SW. $\frac{1}{4}$ sec. 19, T. 20 N., R. 8 E.		37.35
9899	Selected: SW. $\frac{1}{4}$ SW. $\frac{1}{4}$ sec. 13; NE. $\frac{1}{4}$ NW. $\frac{1}{4}$ sec. 18, T. 2 N., R. 23 W., 5th P. M.	80	
	Base: N. $\frac{1}{2}$ SE. $\frac{1}{4}$ sec. 35, T. 20 N., R. 1 E.		80
9900	Selected: SW. $\frac{1}{4}$ NW. $\frac{1}{4}$ sec. 10, T. 1 N., R. 26 W., 5th P. M.	40	
	Base: SE. $\frac{1}{4}$ SW. $\frac{1}{4}$ sec. 21, T. 21 N., R. 8 E.		40
9901	Selected: Fractional SW. $\frac{1}{4}$ SW. $\frac{1}{4}$ sec. 30, T. 2 N., R. 26 W., 5th P. M.	50.27	
	Base: SW. $\frac{1}{4}$ SW. $\frac{1}{4}$ sec. 25, T. 20 N., R. 3 E.		40
9902	Selected: NE. $\frac{1}{4}$ NE. $\frac{1}{4}$ sec. 13, T. 1 N., R. 27 W., 5th P. M.	40	
	Base: SE. $\frac{1}{4}$ SW. $\frac{1}{4}$ sec. 33, T. 20 N., R. 1 E.		40
9903	Selected: NW. $\frac{1}{4}$ NW. $\frac{1}{4}$ sec. 25, T. 2 N., R. 26 W., 5th P. M.	40	
	Base: NE. $\frac{1}{4}$ NE. $\frac{1}{4}$ sec. 13, T. 19 N., R. 2 E.		40
9904	Selected: NW. $\frac{1}{4}$ NW. $\frac{1}{4}$ SE. $\frac{1}{4}$ NE. $\frac{1}{4}$ sec. 14, T. 1 N., R. 26 W., 5th P. M.	80	
	Base: S. $\frac{1}{2}$ SE. $\frac{1}{4}$ sec. 35, T. 20 N., R. 7 E.		80
9905	Selected: Fractional NE. $\frac{1}{4}$ NW. $\frac{1}{4}$ sec. 4, T. 1 N., R. 26 W., 5th P. M.	40.60	
	Base: Lot 3 of NW. $\frac{1}{4}$ sec. 1, T. 18 N., R. 8 E.		40.20
9906	Selected: Fractional NW. $\frac{1}{4}$ NW. $\frac{1}{4}$ sec. 4, T. 1 N., R. 26 W., 5th P. M.	40.74	
	Base: Lot 4 of NW. $\frac{1}{4}$ sec. 5, T. 19 N., R. 8 E.		39.53
9907	Selected: Fractional S. $\frac{1}{2}$ SW. $\frac{1}{4}$ SW. $\frac{1}{4}$ sec. 31, T. 2 N., R. 23 W., 5th P. M.	70.93	
	Base: S. $\frac{1}{2}$ SW. $\frac{1}{4}$ sec. 27, T. 20 N., R. 3 E.		80
9908	Selected: S. $\frac{1}{2}$ SW. $\frac{1}{4}$ sec. 27; S. $\frac{1}{2}$ NE. $\frac{1}{4}$ sec. 33; N. $\frac{1}{2}$ SW. $\frac{1}{4}$ SE. $\frac{1}{4}$ NW. $\frac{1}{4}$ sec. 34; SW. $\frac{1}{4}$ NE. $\frac{1}{4}$ sec. 29, T. 2 N., R. 25 W., 5th P. M.	320	
	Base: S. $\frac{1}{2}$ sec. 11, T. 20 N., R. 7 E.		320
9909	Selected: Fractional SE. $\frac{1}{4}$ NE. $\frac{1}{4}$ sec. 3, T. 1 N., R. 26 W., 5th P. M.	39.96	
	Base: SE. $\frac{1}{4}$ NW. $\frac{1}{4}$ sec. 27, T. 20 N., R. 8 E.		40
9910	Selected: SE. $\frac{1}{4}$ NW. $\frac{1}{4}$ sec. 33, T. 2 N., R. 26 W., 5th P. M.	40	
	Base: Lot 3, sec. 31, T. 20 N., R. 1 E.		36.80
9911	Selected: Fractional SW. $\frac{1}{4}$ NW. $\frac{1}{4}$ sec. 30, T. 2 N., R. 26 W., 5th P. M.	49.95	
	Base: Lot 3 of NW. $\frac{1}{4}$ sec. 3, T. 22 N., R. 8 E.		39.76
9912	Selected: Fractional NW. $\frac{1}{4}$ SW. $\frac{1}{4}$ sec. 30, T. 2 N., R. 26 W., 5th P. M.	49.94	
	Base: SE. $\frac{1}{4}$ SW. $\frac{1}{4}$ sec. 25, T. 20 N., R. 3 E.		40
9913	Selected: SW. $\frac{1}{4}$ SE. $\frac{1}{4}$ sec. 20; NW. $\frac{1}{4}$ SE. $\frac{1}{4}$ SE. $\frac{1}{4}$ SW. $\frac{1}{4}$ sec. 23; NE. $\frac{1}{4}$ NE. $\frac{1}{4}$ sec. 23, T. 2 N., R. 21 W., 5th P. M.	160	
	Base: NW. $\frac{1}{4}$ sec. 29, T. 20 N., R. 3 E.		160
9914	Selected: SE. $\frac{1}{4}$ SE. $\frac{1}{4}$ sec. 8, T. 2 N., R. 25 W., 5th P. M.	40	
	Base: SW. $\frac{1}{4}$ SW. $\frac{1}{4}$ sec. 29, T. 20 N., R. 3 E.		40
9915	Selected: SE. $\frac{1}{4}$ SE. $\frac{1}{4}$ sec. 1; SE. $\frac{1}{4}$ SE. $\frac{1}{4}$ sec. 3, T. 1 N., R. 24 W., 5th P. M.	80	
	Base: N. $\frac{1}{2}$ SW. $\frac{1}{4}$ sec. 23, T. 21 N., R. 8 E.		80
9916	Selected: Fractional NW. $\frac{1}{4}$ NW. $\frac{1}{4}$ sec. 18, T. 2 N., R. 20 W., 5th P. M.	51.61	
	Base: SE. $\frac{1}{4}$ SW. $\frac{1}{4}$ sec. 35, T. 20 N., R. 7 E.		40

Unrestricted selections, Santa Fe Pacific Railroad Company, etc.—Continued.

## ARKANSAS—Continued.

No.	Location.	Selected area.	Base area.
		<i>Acres.</i>	<i>Acres.</i>
DARDANELE LAND DISTRICT—Continued.			
9917	Selected: NE. $\frac{1}{4}$ SE. $\frac{1}{4}$ sec. 25, T. 2 N., R. 27 W., 5th P. M.	40	
	Base: SE. $\frac{1}{4}$ SW. $\frac{1}{4}$ sec. 35, T. 20 N., R. 1 E.		40
9918	Selected: Fractional NW. $\frac{1}{4}$ NW. $\frac{1}{4}$ sec. 31, T. 2 N., R. 26 W., 5th P. M.	50.63	
	Base: Lot 1, NE. $\frac{1}{4}$ sec. 3, T. 22 N., R. 8 E.		39.60
9919	Selected: Fractional SE. $\frac{1}{4}$ NW. $\frac{1}{4}$ sec. 5, T. 2 N., R. 20 W., 5th P. M.	41.95	
	Base: Lot 4, SW. $\frac{1}{4}$ sec. 19, T. 20 N., R. 8 E.		37.38
9920	Selected: SE. $\frac{1}{4}$ NE. $\frac{1}{4}$ , NW. $\frac{1}{4}$ SE. $\frac{1}{4}$ , sec. 1; NE. $\frac{1}{4}$ SE. $\frac{1}{4}$ , SE. $\frac{1}{4}$ SE. $\frac{1}{4}$ , sec. 4, T. 2 N., R. 21 W., 5th P. M.	160	
	Base: NW. $\frac{1}{4}$ sec. 35, T. 20 N., R. 1 E.		160
9921	Selected: SW. $\frac{1}{4}$ NW. $\frac{1}{4}$ , SW. $\frac{1}{4}$ NE. $\frac{1}{4}$ sec. 9, T. 1 N., R. 26 W., 5th P. M.	80	
	Base: N. $\frac{1}{4}$ SE. $\frac{1}{4}$ sec. 35, T. 20 N., R. 7 E.		80
9922	Selected: NE. $\frac{1}{4}$ NE. $\frac{1}{4}$ , SW. $\frac{1}{4}$ NW. $\frac{1}{4}$ sec. 33, T. 2 N., R. 26 W., 5th P. M.	80	
	Base: N. $\frac{1}{4}$ SW. $\frac{1}{4}$ sec. 33, T. 20 N., R. 1 E.		80
9923	Selected: Fractional SW. $\frac{1}{4}$ NW. $\frac{1}{4}$ sec. 17, T. 2 N., R. 20 W., 5th P. M.	41.53	
	Base: Lot 3, SW. $\frac{1}{4}$ sec. 31, T. 20 N., R. 8 E.		37.50
9924	Selected: NE. $\frac{1}{4}$ SE. $\frac{1}{4}$ sec. 7, SE. $\frac{1}{4}$ SW. $\frac{1}{4}$ sec. 8, SE. $\frac{1}{4}$ NE. $\frac{1}{4}$ sec. 9, SW. $\frac{1}{4}$ NW. $\frac{1}{4}$ sec. 11, T. 2 N., R. 21 W., 5th P. M.	160	
	Base: NE. $\frac{1}{4}$ sec. 35, T. 20 N., R. 1 E.		160
9925	Selected: E. $\frac{1}{2}$ SW. $\frac{1}{4}$ sec. 32, T. 2 N., R. 26 W., 5th P. M.	80	
	Base: S. $\frac{1}{2}$ SE. $\frac{1}{4}$ sec. 21, T. 21 N., R. 8 E.		80
9926	Selected: NE. $\frac{1}{4}$ SE. $\frac{1}{4}$ , SE. $\frac{1}{4}$ SW. $\frac{1}{4}$ , and SW. $\frac{1}{4}$ SW. $\frac{1}{4}$ sec. 34, T. 2 N., R. 23 W., 5th P. M.	160	
	Base: NW. $\frac{1}{4}$ sec. 33, T. 20 N., R. 3 E.		160
9927	Selected: NE. $\frac{1}{4}$ NE. $\frac{1}{4}$ sec. 10, T. 1 N., R. 24 W.; SW. $\frac{1}{4}$ SW. $\frac{1}{4}$ sec. 8, T. 1 N., R. 23 W., 5th P. M.	80	
	Base: N. $\frac{1}{4}$ SW. $\frac{1}{4}$ sec. 35, T. 20 N., R. 7 E.		80
9928	Selected: SW. $\frac{1}{4}$ NW. $\frac{1}{4}$ , SW. $\frac{1}{4}$ SW. $\frac{1}{4}$ sec. 29, T. 2 N., R. 26 W., 5th P. M.	80	
	Base: Lots 1 and 2, NE. $\frac{1}{4}$ sec. 5, T. 19 N., R. 8 E.		79.21
9229	Selected: NE. $\frac{1}{4}$ NW. $\frac{1}{4}$ sec. 21; NE. $\frac{1}{4}$ SW. $\frac{1}{4}$ sec. 9, NW. $\frac{1}{4}$ NW. $\frac{1}{4}$ sec. 22, SW. $\frac{1}{4}$ NW. $\frac{1}{4}$ sec. 11, T. 2 N., R. 25 W., 5th P. M.	160	
	Base: NW. $\frac{1}{4}$ sec. 29, T. 20 N., R. 8 E.		160
9930	Selected: SW. $\frac{1}{4}$ SW. $\frac{1}{4}$ sec. 6, T. 2 N., R. 20 W., 5th P. M.	54.92	
	Base: Lot 4, SW. $\frac{1}{4}$ sec. 31, T. 20 N., R. 8 E.		37.55
9931	Selected: Fractional NW. $\frac{1}{4}$ NE. $\frac{1}{4}$ sec. 3, T. 1 N., R. 26 W., 5th P. M.	39.75	
	Base: SW. $\frac{1}{4}$ NW. $\frac{1}{4}$ sec. 27, T. 21 N., R. 8 E.		40
9932	Selected: NW. $\frac{1}{4}$ NW. $\frac{1}{4}$ sec. 29; W. $\frac{1}{2}$ SE. $\frac{1}{4}$ , SW. $\frac{1}{4}$ NE. $\frac{1}{4}$ sec. 30, T. 2 N., R. 26 W., 5th P. M.	160	
	Base: NW. $\frac{1}{4}$ sec. 21, T. 21 N., R. 8 E.		160
9933	Selected: NE. $\frac{1}{4}$ NE. $\frac{1}{4}$ sec. 31, NW. $\frac{1}{4}$ NW. $\frac{1}{4}$ sec. 32, T. 2 N., R. 24 W., 5th P. M.	80	
	Base: N. $\frac{1}{4}$ SW. $\frac{1}{4}$ sec. 33, T. 20 N., R. 8 E.		80
9934	Selected: SW. $\frac{1}{4}$ SW. $\frac{1}{4}$ sec. 33, NE. $\frac{1}{4}$ NE. $\frac{1}{4}$ sec. 32, T. 2 N., R. 26 W., 5th P. M.	80	
	Base: N. $\frac{1}{4}$ SE. $\frac{1}{4}$ sec. 29, T. 20 N., R. 8 E.		80
9935	Selected: S. $\frac{1}{2}$ SW. $\frac{1}{4}$ sec. 1, T. 1 N., R. 24 W., 5th P. M.	80	
	Base: N. $\frac{1}{4}$ SE. $\frac{1}{4}$ sec. 33, T. 20 N., R. 1 E.		80
9936	Selected: Fractional NE. $\frac{1}{4}$ NE. $\frac{1}{4}$ sec. 3, T. 1 N., R. 26 W., 5th P. M.	39.79	
	Base: SW. $\frac{1}{4}$ SW. $\frac{1}{4}$ sec. 27, T. 20 N., R. 8 E.		40
9937	Selected: SE. $\frac{1}{4}$ SE. $\frac{1}{4}$ sec. 12, T. 1 N., R. 27 W., 5th P. M.	40	
	Base: SW. $\frac{1}{4}$ SW. $\frac{1}{4}$ sec. 35, T. 20 N., R. 1 E.		40
9938	Selected: N. $\frac{1}{2}$ NE. $\frac{1}{4}$ sec. 22, T. 2 N., R. 26 W., 5th P. M.	80	
	Base: S. $\frac{1}{2}$ SE. $\frac{1}{4}$ sec. 33, T. 20 N., R. 8 E.		80
9939	Selected: NE. $\frac{1}{4}$ NW. $\frac{1}{4}$ sec. 27; N. $\frac{1}{4}$ NE. $\frac{1}{4}$ , SE. $\frac{1}{4}$ NE. $\frac{1}{4}$ , SW. $\frac{1}{4}$ NE. $\frac{1}{4}$ sec. 29, T. 2 N., R. 21 W., 5th P. M.	160	
	Base: SE. $\frac{1}{4}$ sec. 27, T. 20 N., R. 3 E.		160
9940	Selected: N. $\frac{1}{2}$ SW. $\frac{1}{4}$ sec. 33, T. 2 N., R. 26 W., 5th P. M.	80	
	Base: S. $\frac{1}{2}$ SE. $\frac{1}{4}$ sec. 33, T. 20 N., R. 1 E.		80
9941	Selected: S. $\frac{1}{2}$ SE. $\frac{1}{4}$ sec. 3, T. 1 N., R. 26 W., 5th P. M.	80	
	Base: S. $\frac{1}{2}$ NE. $\frac{1}{4}$ sec. 19, T. 21 N., R. 7 E.		80
9942	Selected: W. $\frac{1}{2}$ SE. $\frac{1}{4}$ , SE. $\frac{1}{4}$ SE. $\frac{1}{4}$ , SW. $\frac{1}{4}$ SW. $\frac{1}{4}$ , sec. 20, T. 2 N., R. 26 W., 5th P. M.	160	
	Base: SE. $\frac{1}{4}$ sec. 5, T. 19 N., R. 8 E.		160
9943	Selected: NE. $\frac{1}{4}$ SE. $\frac{1}{4}$ , S. $\frac{1}{2}$ SE. $\frac{1}{4}$ , sec. 34; SW. $\frac{1}{4}$ NW. $\frac{1}{4}$ , N. $\frac{1}{4}$ SW. $\frac{1}{4}$ , N. $\frac{1}{4}$ SE. $\frac{1}{4}$ sec. 35, T. 2 N., R. 25 W., 5th P. M.	320	
	Base: N. $\frac{1}{2}$ sec. 11, T. 20 N., R. 7 E.		320
9944	Selected: N. $\frac{1}{2}$ NE. $\frac{1}{4}$ , S. $\frac{1}{2}$ NW. $\frac{1}{4}$ , SW. $\frac{1}{4}$ NE. $\frac{1}{4}$ , NW. $\frac{1}{4}$ SW. $\frac{1}{4}$ , sec. 21; W. $\frac{1}{2}$ SE. $\frac{1}{4}$ sec. 9, T. 2 N., R. 25 W., 5th P. M.	320	
	Base: S. $\frac{1}{2}$ sec. 15, T. 20 N., R. 7 E.		320
9945	Selected: SW. $\frac{1}{4}$ SW. $\frac{1}{4}$ sec. 23; SE. $\frac{1}{4}$ SW. $\frac{1}{4}$ sec. 13, T. 2 N., 24 W., 5th P. M.	80	
	Base: N. $\frac{1}{4}$ SW. $\frac{1}{4}$ sec. 27, T. 20 N., R. 3 E.		80
9946	Selected: SE. $\frac{1}{4}$ NE. $\frac{1}{4}$ sec. 9, NE. $\frac{1}{4}$ SE. $\frac{1}{4}$ sec. 10, T. 2 N., R. 23 W., 5th P. M.	80	
	Base: N. $\frac{1}{4}$ SW. $\frac{1}{4}$ sec. 35, T. 20 N., R. 1 E.		80
9947	Selected: N. $\frac{1}{2}$ NE. $\frac{1}{4}$ sec. 12, T. 1 N., R. 24 W., 5th P. M.	80	
	Base: E. $\frac{1}{2}$ NW. $\frac{1}{4}$ sec. 31, T. 20 N., R. 8 E.		80
9948	Selected: NE. $\frac{1}{4}$ NW. $\frac{1}{4}$ sec. 9, T. 2 N., R. 20 W., 5th P. M.	40	
	Base: SW. $\frac{1}{4}$ SW. $\frac{1}{4}$ sec. 35, T. 20 N., R. 7 E.		40

Unrestricted selections, Santa Fe Pacific Railroad Company, etc.—Continued.

ARKANSAS—Continued.

No.	Location.	Selected area.	Base area.
DARDANELLE LAND DISTRICT—Continued.			
		<i>Acres.</i>	<i>Acres.</i>
9949	Selected: Fractional NE. $\frac{1}{4}$ NE. $\frac{1}{4}$ sec. 2, T. 1 N., R. 26 W., 5th P. M. Base: SE. $\frac{1}{4}$ SW. $\frac{1}{4}$ sec. 27, T. 20 N., R. 8 E.	39.07	40
9950	Selected: SE. $\frac{1}{4}$ NE. $\frac{1}{4}$ NW. $\frac{1}{4}$ NE. $\frac{1}{4}$ sec. 15, T. 2 N., R. 22 W., 5th P. M. Base: N. $\frac{1}{4}$ SW. $\frac{1}{4}$ sec. 33, T. 20 N., R. 2 E.	80	80
9951	Selected: N. $\frac{1}{4}$ NE. $\frac{1}{4}$ sec. 29, T. 2 N., R. 26 W., 5th P. M. Base: S. $\frac{1}{4}$ NW. $\frac{1}{4}$ sec. 5, T. 19 N., R. 8 E.	80	80
9952	Selected: S. $\frac{1}{4}$ SW. $\frac{1}{4}$ sec. 2, T. 1 N., R. 26 W., 5th P. M. Base: S. $\frac{1}{4}$ NE. $\frac{1}{4}$ sec. 3, T. 22 N., R. 8 E.	80	80
9953	Selected: Fractional SE. $\frac{1}{4}$ NW. $\frac{1}{4}$ sec. 2, T. 1 N., R. 26 W., 5th P. M. Base: SW. $\frac{1}{4}$ SW. $\frac{1}{4}$ sec. 23, T. 21 N., R. 8 E.	40.33	40
9954	Selected: SW. $\frac{1}{4}$ NE. $\frac{1}{4}$ , NE. $\frac{1}{4}$ NW. $\frac{1}{4}$ sec. 29, T. 2 N., R. 26 W., 5th P. M. Base: S. $\frac{1}{4}$ NE. $\frac{1}{4}$ sec. 5, T. 19 N., R. 8 E.	80	80
9955	Selected: Fractional SW. $\frac{1}{4}$ SW. $\frac{1}{4}$ , NE. $\frac{1}{4}$ SW. $\frac{1}{4}$ sec. 7, T. 1 N., R. 26 W., 5th P. M. Base: N. $\frac{1}{4}$ NE. $\frac{1}{4}$ sec. 27, T. 21 N., R. 8 E.	83.75	80
9956	Selected: SW. $\frac{1}{4}$ NE. $\frac{1}{4}$ , NW. $\frac{1}{4}$ NW. $\frac{1}{4}$ , S. $\frac{1}{2}$ NW. $\frac{1}{4}$ sec. 23, T. 2 N., R. 21 W., 5th P. M. Base: NE. $\frac{1}{4}$ sec. 29, T. 20 N., R. 3 E.	160	160
9957	Selected: Fractional W. $\frac{1}{2}$ SW. $\frac{1}{4}$ sec. 7, T. 1 N., R. 23 W., 5th P. M. Base: S. $\frac{1}{2}$ SE. $\frac{1}{4}$ sec. 29, T. 20 N., R. 8 E.	77.60	80
9958	Selected: SW. $\frac{1}{4}$ sec. 28, T. 2 N., R. 26 W., 5th P. M. Base: Lot 4 of SW. $\frac{1}{4}$ sec. 31, T. 20 N., R. 1 E.	40	36.99
9959	Selected: NW. $\frac{1}{4}$ NW. $\frac{1}{4}$ sec. 34, SE. $\frac{1}{4}$ SE. $\frac{1}{4}$ sec. 33, E. $\frac{1}{2}$ SE. $\frac{1}{4}$ sec. 32, T. 2 N., R. 26 W., 5th P. M. Base: NE. $\frac{1}{4}$ sec. 23, T. 21 N., R. 8 E.	160	160
9960	Selected: NE. $\frac{1}{4}$ NE. $\frac{1}{4}$ sec. 33, SW. $\frac{1}{4}$ SE. $\frac{1}{4}$ sec. 32, T. 2 N., R. 25 W., SE. $\frac{1}{4}$ NE. $\frac{1}{4}$ sec. 22, SE. $\frac{1}{4}$ SW. $\frac{1}{4}$ sec. 24, T. 1 N., R. 26 W., 5th P. M. Base: NW. $\frac{1}{4}$ sec. 23, T. 21 N., R. 8 E.	160	160
9961	Selected: SW. $\frac{1}{4}$ SE. $\frac{1}{4}$ sec. 35, SE. $\frac{1}{4}$ NE. $\frac{1}{4}$ sec. 19, NE. $\frac{1}{4}$ NW. $\frac{1}{4}$ sec. 20, SW. $\frac{1}{4}$ SW. $\frac{1}{4}$ sec. 17, T. 2 N., R. 25 W., 5th P. M. Base: NW. $\frac{1}{4}$ sec. 33, T. 22 N., R. 8 E.	160	160
9962	Selected: NE. $\frac{1}{4}$ SE. $\frac{1}{4}$ , NW. $\frac{1}{4}$ NW. $\frac{1}{4}$ sec. 15; SW. $\frac{1}{4}$ NW. $\frac{1}{4}$ , SW. $\frac{1}{4}$ SE. $\frac{1}{4}$ sec. 29, T. 2 N., R. 25 W., 5th P. M. Base: NE. $\frac{1}{4}$ sec. 29, T. 20 N., R. 8 E.	160	160
9963	Selected: NE. $\frac{1}{4}$ SE. $\frac{1}{4}$ sec. 19, SW. $\frac{1}{4}$ NW. $\frac{1}{4}$ sec. 25, T. 2 N., R. 23 W.; S. $\frac{1}{2}$ NW. $\frac{1}{4}$ sec. 1, T. 1 N., R. 24 W., 5th P. M. Base: NE. $\frac{1}{4}$ sec. 25, T. 20 N., R. 3 E.	160	160
9964	Selected: SW. $\frac{1}{4}$ NE. $\frac{1}{4}$ , SE. $\frac{1}{4}$ NW. $\frac{1}{4}$ , NE. $\frac{1}{4}$ SW. $\frac{1}{4}$ , NW. $\frac{1}{4}$ SE. $\frac{1}{4}$ sec. 21, T. 2 N., R. 26 W., 5th P. M. Base: SE. $\frac{1}{4}$ sec. 19, T. 20 N., R. 8 E.	160	160
9965	Selected: Fractional S. $\frac{1}{2}$ NW. $\frac{1}{4}$ sec. 18, T. 2 N., R. 20 W., 5th P. M. Base: N. $\frac{1}{4}$ NW. $\frac{1}{4}$ sec. 27, T. 21 N., R. 8 E.	90.46	80
9966	Selected: Fractional NW. $\frac{1}{4}$ NW. $\frac{1}{4}$ sec. 18, T. 1 N., R. 26 W., 5th P. M. Base: SW. $\frac{1}{4}$ SW. $\frac{1}{4}$ sec. 29, T. 20 N., R. 8 E.	43.74	40
9967	Selected: SW. $\frac{1}{4}$ NW. $\frac{1}{4}$ , SW. $\frac{1}{4}$ NE. $\frac{1}{4}$ sec. 32, T. 2 N., R. 26 W., 5th P. M. Base: S. $\frac{1}{2}$ NE. $\frac{1}{4}$ sec. 27, T. 21 N., R. 8 E.	80	80
9969	Selected: Fractional NE. $\frac{1}{4}$ NW. $\frac{1}{4}$ sec. 7, T. 1 N., R. 26 W., 5th P. M. Base: Lot 1 of NE. $\frac{1}{4}$ sec. 1, T. 18 N., R. 8 E.	40.05	40.04
9980	Selected: Fractional SW. $\frac{1}{4}$ SW. $\frac{1}{4}$ sec. 7, T. 1 N., R. 25 W., 5th P. M. Base: Lot 8, sec. 3, T. 15 N., R. 6 E.	37.61	40
9981	Selected: NW. $\frac{1}{4}$ SW. $\frac{1}{4}$ sec. 10, T. 1 N., R. 26 W., 5th P. M. Base: Lot 3 of NW. $\frac{1}{4}$ sec. 5, T. 19 N., R. 8 E.	40	39.56
9982	Selected: Fractional NW. $\frac{1}{4}$ SW. $\frac{1}{4}$ sec. 18, T. 1 N., R. 26 W., 5th P. M. Base: SE. $\frac{1}{4}$ SW. $\frac{1}{4}$ sec. 29, T. 20 N., R. 8 E.	43.60	40
9983	Selected: S. $\frac{1}{2}$ SE. $\frac{1}{4}$ sec. 23, T. 2 N., R. 26 W., 5th P. M. Base: Lots 1 and 2 of NW. $\frac{1}{4}$ sec. 19, T. 20 N., R. 8 E.	80	74.59
9984	Selected: SW. $\frac{1}{4}$ sec. 32; S. $\frac{1}{2}$ SE. $\frac{1}{4}$ , S. $\frac{1}{2}$ SW. $\frac{1}{4}$ sec. 28, T. 2 N., R. 25 W., 5th P. M. Base: N. $\frac{1}{4}$ sec. 13, T. 20 N., R. 7 E.	320	320
9985	Selected: SE. $\frac{1}{4}$ NE. $\frac{1}{4}$ sec. 12; SW. $\frac{1}{4}$ NE. $\frac{1}{4}$ sec. 15, T. 1 N., R. 26 W., 5th P. M. Base: S. $\frac{1}{2}$ NW. $\frac{1}{4}$ sec. 13, T. 16 N., R. 6 E.	80	80
9986	Selected: SW. $\frac{1}{4}$ SW. $\frac{1}{4}$ sec. 26, NE. $\frac{1}{4}$ NW. $\frac{1}{4}$ sec. 27, T. 2 N., R. 23 W., 5th P. M. Base: S. $\frac{1}{2}$ SW. $\frac{1}{4}$ sec. 21, T. 16 N., R. 7 E.	80	80
9987	Selected: SE. $\frac{1}{4}$ NE. $\frac{1}{4}$ sec. 7, T. 1 N., R. 25 W., 5th P. M. Base: NE. $\frac{1}{4}$ SW. $\frac{1}{4}$ sec. 7, T. 15 N., R. 8 E.	40	40
9988	Selected: SE. $\frac{1}{4}$ NE. $\frac{1}{4}$ , NE. $\frac{1}{4}$ SE. $\frac{1}{4}$ sec. 8, T. 1 N., R. 26 W., 5th P. M. Base: N. $\frac{1}{4}$ SW. $\frac{1}{4}$ sec. 25, T. 20 N., R. 3 E.	80	80
9989	Selected: Fractional W. $\frac{1}{4}$ SW. $\frac{1}{4}$ sec. 7, T. 2 N., R. 23 W., 5th P. M. Base: SE. $\frac{1}{4}$ SW. $\frac{1}{4}$ sec. 33, T. 20 N., R. 3 E.	55.50	40
9990	Selected: N. $\frac{1}{2}$ SE. $\frac{1}{4}$ sec. 12, T. 2 N., R. 24 W., 5th P. M. Base: S. $\frac{1}{2}$ SE. $\frac{1}{4}$ sec. 23, T. 16 N., R. 7 E.	80	80

Unrestricted selections, Santa Fe Pacific Railroad Company, etc.—Continued.

## ARKANSAS—Continued.

No.	Location.	Selected area.	Base area.
DARDANELLE LAND DISTRICT—Continued.			
9991	Selected: N. $\frac{1}{2}$ SE. $\frac{1}{4}$ sec. 18; W. $\frac{1}{2}$ NE. $\frac{1}{4}$ sec. 20, T. 2 N., R. 25 W., 5th P. M.	Acres. 160	Acres.
	Base: SE. $\frac{1}{4}$ sec. 3, T. 22 N., R. 8 E.		160
9992	Selected: Fractional SE. $\frac{1}{4}$ NW. $\frac{1}{4}$ sec. 7, T. 1 N., R. 25 W., 5th P. M.	40.28	
	Base: Lot 9, sec. 3, T. 15 N., R. 6 E.		40
9993	Selected: N. $\frac{1}{2}$ SE. $\frac{1}{4}$ sec. 36, T. 2 N., R. 26 W., 5th P. M.	80	
	Base: S. $\frac{1}{2}$ SE. $\frac{1}{4}$ sec. 17, T. 16 N., R. 6 E.		80
9994	Selected: Fractional NE. $\frac{1}{4}$ NE. $\frac{1}{4}$ sec. 4, T. 1 N., R. 25 W., 5th P. M.	47.92	
	Base: Lot 8, sec. 5, T. 15 N., R. 6 E.		40
9995	Selected: NW. $\frac{1}{4}$ SE. $\frac{1}{4}$ SE. $\frac{1}{4}$ SE. $\frac{1}{4}$ sec. 12, T. 2 N., R. 24 W., 5th P. M.	80	
	Base: N. $\frac{1}{2}$ SE. $\frac{1}{4}$ sec. 23, T. 16 N., R. 7 E.		80
9996	Selected: SE. $\frac{1}{4}$ SE. $\frac{1}{4}$ sec. 25, T. 2 N., R. 22 W., 5th P. M.	40	
	Base: SE. $\frac{1}{4}$ SW. $\frac{1}{4}$ sec. 19, T. 15 N., R. 8 E.		40
9997	Selected: SE. $\frac{1}{4}$ SW. $\frac{1}{4}$ SW. $\frac{1}{4}$ NE. $\frac{1}{4}$ sec. 36, T. 2 N., R. 26 W., 5th P. M.	80	
	Base: N. $\frac{1}{2}$ NE. $\frac{1}{4}$ sec. 21, T. 16 N., R. 6 E.		80
9998	Selected: NE. $\frac{1}{4}$ NE. $\frac{1}{4}$ sec. 28, T. 2 N., R. 26 W., 5th P. M.	40	
	Base: SW. $\frac{1}{4}$ SW. $\frac{1}{4}$ sec. 33, T. 20 N., R. 1 E.		40
9999	Selected: NW. $\frac{1}{4}$ sec. 12, T. 1 N., R. 24 W., 5th P. M.	160	
	Base: SE. $\frac{1}{4}$ sec. 31, T. 20 N., R. 8 E.		160
10000	Selected: Fractional NE. $\frac{1}{4}$ NW. $\frac{1}{4}$ sec. 3, T. 1 N., R. 25 W., 5th P. M.	50.30	
	Base: Lot 6, sec. 5, T. 15 N., R. 6 E.		40
10001	Selected: SW. $\frac{1}{4}$ SE. $\frac{1}{4}$ sec. 12, T. 2 N., R. 23 W., 5th P. M.	40	
	Base: SE. $\frac{1}{4}$ SE. $\frac{1}{4}$ sec. 3, T. 15 N., R. 6 E.		40
10002	Selected: NW. $\frac{1}{4}$ SE. $\frac{1}{4}$ sec. 1, T. 2 N., R. 22 W.; SE. $\frac{1}{4}$ SE. $\frac{1}{4}$ sec. 9, T. 2 N., R. 22 W.; NW. $\frac{1}{4}$ SE. $\frac{1}{4}$ sec. 12, T. 2 N., R. 22 W.; NW. $\frac{1}{4}$ NW. $\frac{1}{4}$ sec. 15, T. 2 N., R. 22 W., 5th P. M.	160	
	Base: NW. $\frac{1}{4}$ sec. 25, T. 20 N., R. 3 E.		160
10003	Selected: NW. $\frac{1}{4}$ NW. $\frac{1}{4}$ sec. 11, T. 1 N., R. 26 W., 5th P. M.	40	
	Base: SE. $\frac{1}{4}$ SE. $\frac{1}{4}$ sec. 1, T. 15 N., R. 6 E.		40
10004	Selected: N. $\frac{1}{2}$ SW. $\frac{1}{4}$ S. $\frac{1}{2}$ SE. $\frac{1}{4}$ sec. 17, T. 2 N., R. 25 W., 5th P. M.	160	
	Base: NE. $\frac{1}{4}$ sec. 35, T. 20 N., R. 7 E.		160
10005	Selected: NW. $\frac{1}{4}$ sec. 11, T. 1 N., R. 24 W., 5th P. M.	160	
	Base: NE. $\frac{1}{4}$ sec. 19, T. 20 N., R. 8 E.		160
10006	Selected: Fractional S. $\frac{1}{2}$ NW. $\frac{1}{4}$ sec. 30, T. 1 N., R. 25 W., 5th P. M.	80.13	
	Base: N. $\frac{1}{2}$ SE. $\frac{1}{4}$ sec. 23, T. 16 N., R. 6 E.		80
10007	Selected: E. $\frac{1}{4}$ SE. $\frac{1}{4}$ sec. 30, T. 2 N., R. 26 W., 5th P. M.	80	
	Base: N. $\frac{1}{2}$ SE. $\frac{1}{4}$ sec. 33, T. 20 N., R. 8 E.		80
10008	Selected: N. $\frac{1}{2}$ NE. $\frac{1}{4}$ sec. 18, T. 1 N., R. 26 W., 5th P. M.	80	
	Base: N. $\frac{1}{2}$ SE. $\frac{1}{4}$ sec. 25, T. 20 N., R. 3 E.		80
10009	Selected: Fractional SE. $\frac{1}{4}$ NE. $\frac{1}{4}$ sec. 5, T. 2 N., R. 20 W., 5th P. M.	41.58	
	Base: SE. $\frac{1}{4}$ SW. $\frac{1}{4}$ sec. 33, T. 20 N., R. 8 E.		40
10010	Selected: N. $\frac{1}{2}$ SE. $\frac{1}{4}$ sec. 1, T. 1 N., R. 24 W., 5th P. M.	80	
	Base: S. $\frac{1}{2}$ SE. $\frac{1}{4}$ sec. 23, T. 21 N., R. 8 E.		80
10011	Selected: NE. $\frac{1}{4}$ NE. $\frac{1}{4}$ NE. $\frac{1}{4}$ NW. $\frac{1}{4}$ sec. 1, T. 1 N., R. 24 W., 5th P. M.	80	
	Base: N. $\frac{1}{2}$ SE. $\frac{1}{4}$ sec. 23, T. 21 N., R. 8 E.		80
10012	Selected: Fractional NW. $\frac{1}{4}$ NE. $\frac{1}{4}$ sec. 4, T. 1 N., R. 25 W., 5th P. M.	47.03	
	Base: Lot 9, sec. 5, T. 15 N., R. 6 E.		40
10013	Selected: Fractional S. $\frac{1}{2}$ NW. $\frac{1}{4}$ sec. 31, T. 2 N., R. 25 W., 5th P. M.	78.89	
	Base: N. $\frac{1}{2}$ NW. $\frac{1}{4}$ sec. 23, T. 16 N., R. 6 E.		80
10014	Selected: N. $\frac{1}{2}$ SW. $\frac{1}{4}$ sec. 11, T. 1 N., R. 25 W., 5th P. M.	80	
	Base: S. $\frac{1}{2}$ SE. $\frac{1}{4}$ sec. 25, T. 16 N., R. 7 E.		80
10015	Selected: Fractional SW. $\frac{1}{4}$ NW. $\frac{1}{4}$ sec. 30, T. 2 N., R. 21 W., 5th P. M.	43.42	
	Base: SW. $\frac{1}{4}$ SW. $\frac{1}{4}$ sec. 33, T. 20 N., R. 8 E.		40
10016	Selected: Fractional W. $\frac{1}{4}$ NW. $\frac{1}{4}$ sec. 19, T. 2 N., R. 23 W., 5th P. M.	58.42	
	Base: SW. $\frac{1}{4}$ SW. $\frac{1}{4}$ sec. 33, T. 20 N., R. 3 E.		40
10017	Selected: S. $\frac{1}{2}$ NE. $\frac{1}{4}$ sec. 23, T. 2 N., R. 23 W., 5th P. M.	80	
	Base: N. $\frac{1}{2}$ NW. $\frac{1}{4}$ sec. 15, T. 16 N., R. 6 E.		80
10018	Selected: Fractional NE. $\frac{1}{4}$ NE. $\frac{1}{4}$ sec. 4, T. 1 N., R. 25 W., 5th P. M.	46.67	
	Base: SE. $\frac{1}{4}$ SW. $\frac{1}{4}$ sec. 7, T. 15 N., R. 8 E.		40
10019	Selected: SE. $\frac{1}{4}$ NE. $\frac{1}{4}$ sec. 31, T. 1 N., R. 25 W., 5th P. M.	40	
	Base: Lot 12, sec. 5, T. 15 N., R. 6 E.		40
10020	Selected: Fractional N. $\frac{1}{2}$ SW. $\frac{1}{4}$ sec. 31, T. 2 N., R. 25 W., 5th P. M.	78.90	
	Base: N. $\frac{1}{2}$ NW. $\frac{1}{4}$ sec. 2, T. 16 N., R. 6 E.		80
10021	Selected: NE. $\frac{1}{4}$ NE. $\frac{1}{4}$ sec. 36, T. 2 N., R. 23 W., 5th P. M.	40	
	Base: NE. $\frac{1}{4}$ SE. $\frac{1}{4}$ sec. 3, T. 15 N., R. 6 E.		40
10022	Selected: S. $\frac{1}{2}$ SE. $\frac{1}{4}$ sec. 3, T. 1 N., R. 25 W., 5th P. M.	80	
	Base: S. $\frac{1}{2}$ NW. $\frac{1}{4}$ sec. 27, T. 16 N., R. 7 E.		80
10023	Selected: Fractional NE. $\frac{1}{4}$ NW. $\frac{1}{4}$ sec. 2, T. 1 N., R. 25 W., 5th P. M.	51.34	
	Base: Lot 10, sec. 3, T. 15 N., R. 6 E.		40
10024	Selected: SW. $\frac{1}{4}$ SW. $\frac{1}{4}$ sec. 20, T. 1 N., R. 25 W., 5th P. M.	40	
	Base: NW. $\frac{1}{4}$ SE. $\frac{1}{4}$ sec. 1, T. 15 N., R. 6 E.		40
10025	Selected: N. $\frac{1}{2}$ SE. $\frac{1}{4}$ sec. 18, T. 2 N., R. 23 W., 5th P. M.	80	
	Base: S. $\frac{1}{2}$ NE. $\frac{1}{4}$ sec. 21, T. 16 N., R. 7 E.		80
10026	Selected: Fractional NW. $\frac{1}{4}$ NW. $\frac{1}{4}$ sec. 2, T. 1 N., R. 26 W., 5th P. M.	40.09	
	Base: SW. $\frac{1}{4}$ SW. $\frac{1}{4}$ sec. 21, T. 21 N., R. 8 E.		40
10027	Selected: SW. $\frac{1}{4}$ SE. $\frac{1}{4}$ sec. 17; NW. $\frac{1}{4}$ NW. $\frac{1}{4}$ sec. 20; T. 2 N., R. 23 W., 5th P. M.	80	
	Base: S. $\frac{1}{2}$ NW. $\frac{1}{4}$ sec. 21, T. 16 N., R. 7 E.		80

Unrestricted selections, Santa Fe Pacific Railroad Company, etc.—Continued.

ARKANSAS—Continued.

No.	Location.	Selected area.	Base area.
DARDANELLE LAND DISTRICT—Continued.			
10028	Selected: SW. $\frac{1}{4}$ SE. $\frac{1}{4}$ sec. 23; NE. $\frac{1}{4}$ NW. $\frac{1}{4}$ sec. 26; NE. $\frac{1}{4}$ SE. $\frac{1}{4}$ NE. $\frac{1}{4}$ SW. $\frac{1}{4}$ sec. 28; T. 2 N., R. 25 W., 5th P. M. Base: NE. $\frac{1}{4}$ sec. 33, T. 22 N., R. 8 E.	Acres. 160	Acres. 160
10029	Selected: S. $\frac{1}{2}$ NE. $\frac{1}{4}$ sec. 9, T. 1 N., R. 25 W., 5th P. M. Base: S. $\frac{1}{2}$ SE. $\frac{1}{4}$ sec. 27, T. 16 N., R. 7 E.	80	80
10030	Selected: N. $\frac{1}{2}$ SE. $\frac{1}{4}$ sec. 23, T. 2 N., R. 23 W., 5th P. M. Base: S. $\frac{1}{2}$ NW. $\frac{1}{4}$ sec. 15, T. 16 N., R. 6 E.	80	80
10031	Selected: NE. $\frac{1}{4}$ NE. $\frac{1}{4}$ SW. $\frac{1}{4}$ SE. $\frac{1}{4}$ sec. 23, T. 2 N., R. 23 W., 5th P. M. Base: N. $\frac{1}{2}$ NW. $\frac{1}{4}$ sec. 17, T. 16 N., R. 6 E.	80	80
10032	Selected: N. $\frac{1}{2}$ SW. $\frac{1}{4}$ sec. 17, T. 1 N., R. 25 W., 5th P. M. Base: N. $\frac{1}{2}$ SW. $\frac{1}{4}$ sec. 25, T. 16 N., R. 7 E.	80	80
10033	Selected: SE. $\frac{1}{4}$ NW. $\frac{1}{4}$ NE. $\frac{1}{4}$ SE. $\frac{1}{4}$ sec. 28, T. 2 N., R. 23 W., 5th P. M. Base: S. $\frac{1}{2}$ NE. $\frac{1}{4}$ sec. 23, T. 16 N., R. 7 E.	80	80
10034	Selected: NE. $\frac{1}{4}$ SW. $\frac{1}{4}$ sec. 21, T. 1 N., R. 25 W., 5th P. M. Base: NE. $\frac{1}{4}$ SE. $\frac{1}{4}$ sec. 1, T. 15 N., R. 6 E.	40	40
10035	Selected: NE. $\frac{1}{4}$ NE. $\frac{1}{4}$ NW. $\frac{1}{4}$ NW. $\frac{1}{4}$ SE. $\frac{1}{4}$ NE. $\frac{1}{4}$ sec. 12; SW. $\frac{1}{4}$ SE. $\frac{1}{4}$ sec. 13; T. 2 N., R. 21 W., 5th P. M. Base: NE. $\frac{1}{4}$ sec. 33, T. 20 N., R. 1 E.	160	160
10036	Selected: SW. $\frac{1}{4}$ NW. $\frac{1}{4}$ sec. 28; NW. $\frac{1}{4}$ NE. $\frac{1}{4}$ sec. 22; SW. $\frac{1}{4}$ NW. $\frac{1}{4}$ sec. 15; SW. $\frac{1}{4}$ SW. $\frac{1}{4}$ sec. 14; NW. $\frac{1}{4}$ SW. $\frac{1}{4}$ sec. 11; SE. $\frac{1}{4}$ NE. $\frac{1}{4}$ sec. 26; NW. $\frac{1}{4}$ NW. $\frac{1}{4}$ SE. $\frac{1}{4}$ NW. $\frac{1}{4}$ sec. 29; T. 2 N., R. 25 W., 5th P. M. Base: S. $\frac{1}{2}$ sec. 13, T. 20 N., R. 7 E.	320	320
10037	Selected: SW. $\frac{1}{4}$ SE. $\frac{1}{4}$ sec. 9; SE. $\frac{1}{4}$ SW. $\frac{1}{4}$ sec. 7, T. 1 N., R. 26 W., 5th P. M. Base: S. $\frac{1}{2}$ SE. $\frac{1}{4}$ sec. 25, T. 20 N., R. 3 E.	80	80
10038	Selected: N. $\frac{1}{2}$ NE. $\frac{1}{4}$ sec. 7, T. 1 N., R. 25 W., 5th P. M. Base: S. $\frac{1}{2}$ SW. $\frac{1}{4}$ sec. 23, T. 16 N., R. 7 E.	80	80
10039	Selected: N. $\frac{1}{2}$ SW. $\frac{1}{4}$ sec. 22, T. 1 N., R. 25 W., 5th P. M. Base: N. $\frac{1}{2}$ SW. $\frac{1}{4}$ sec. 27, T. 16 N., R. 7 E.	80	80
10040	Selected: N. $\frac{1}{2}$ SW. $\frac{1}{4}$ sec. 3, T. 1 N., R. 25 W., 5th P. M. Base: S. $\frac{1}{2}$ NE. $\frac{1}{4}$ sec. 27, T. 16 N., R. 7 E.	80	80
10041	Selected: SE. $\frac{1}{4}$ SW. $\frac{1}{4}$ SE. $\frac{1}{4}$ NE. $\frac{1}{4}$ sec. 21, T. 2 N., R. 23 W., 5th P. M. Base: N. $\frac{1}{2}$ SE. $\frac{1}{4}$ sec. 21, T. 16 N., R. 7 E.	80	80
10042	Selected: NW. $\frac{1}{4}$ NE. $\frac{1}{4}$ sec. 17, T. 1 N., R. 25 W., 5th P. M. Base: SE. $\frac{1}{4}$ SE. $\frac{1}{4}$ sec. 5, T. 15 N., R. 6 E.	40	40
10043	Selected: N. $\frac{1}{2}$ SW. $\frac{1}{4}$ sec. 9, T. 1 N., R. 25 W., 5th P. M. Base: S. $\frac{1}{2}$ NW. $\frac{1}{4}$ sec. 17, T. 16 N., R. 6 E.	80	80
10044	Selected: NE. $\frac{1}{4}$ sec. 11, T. 1 N., R. 24 W., 5th P. M. Base: NE. $\frac{1}{4}$ sec. 31, T. 20 N., R. 8 E.	160	160
10045	Selected: SE. $\frac{1}{4}$ SW. $\frac{1}{4}$ sec. 3, T. 1 N., R. 25 W., 5th P. M. Base: NE. $\frac{1}{4}$ NW. $\frac{1}{4}$ sec. 7, T. 15 N., R. 8 E.	40	40
10077	Selected: SE. $\frac{1}{4}$ SW. $\frac{1}{4}$ sec. 19; NE. $\frac{1}{4}$ NW. $\frac{1}{4}$ NW. $\frac{1}{4}$ NE. $\frac{1}{4}$ SE. $\frac{1}{4}$ NE. $\frac{1}{4}$ E. $\frac{1}{2}$ SE. $\frac{1}{4}$ and NE. $\frac{1}{4}$ SW. $\frac{1}{4}$ sec. 35; NW. $\frac{1}{4}$ NE. $\frac{1}{4}$ SW. $\frac{1}{4}$ NW. $\frac{1}{4}$ NE. $\frac{1}{4}$ SW. $\frac{1}{4}$ SW. $\frac{1}{4}$ SW. $\frac{1}{4}$ and SW. $\frac{1}{4}$ SE. $\frac{1}{4}$ sec. 26; SW. $\frac{1}{4}$ NW. $\frac{1}{4}$ N. $\frac{1}{2}$ SW. $\frac{1}{4}$ sec. 36; NW. $\frac{1}{4}$ SE. $\frac{1}{4}$ sec. 14, T. 2 N., R. 26 W., 5th P. M. Base: All sec. 13, T. 15 N., R. 11 E.	640	640
10078	Selected: Fractional NW. $\frac{1}{4}$ NW. $\frac{1}{4}$ sec. 3, T. 1 N., R. 25 W., 5th P. M. Base: Lot 7, sec. 5, T. 15 N., R. 6 E.	48.76	40
10079	Selected: SE. $\frac{1}{4}$ NW. $\frac{1}{4}$ sec. 2, T. 1 N., R. 25 W., 5th P. M. Base: NE. $\frac{1}{4}$ NE. $\frac{1}{4}$ sec. 19, T. 15 N., R. 8 E.	40	40
10080	Selected: N. $\frac{1}{2}$ NW. $\frac{1}{4}$ sec. 35, T. 2 N., R. 23 W., 5th P. M. Base: N. $\frac{1}{2}$ NE. $\frac{1}{4}$ sec. 23, T. 16 N., R. 7 E.	80	80
10081	Selected: N. $\frac{1}{2}$ NE. $\frac{1}{4}$ sec. 34, T. 2 N., R. 23 W., 5th P. M. Base: N. $\frac{1}{2}$ SE. $\frac{1}{4}$ sec. 13, T. 16 N., R. 6 E.	80	80
10082	Selected: E. $\frac{1}{2}$ NE. $\frac{1}{4}$ sec. 12, T. 2 N., R. 24 W., 5th P. M. Base: S. $\frac{1}{2}$ SE. $\frac{1}{4}$ sec. 21, T. 16 N., R. 7 E.	80	80
10083	Selected: SE. $\frac{1}{4}$ NE. $\frac{1}{4}$ NE. $\frac{1}{4}$ SE. $\frac{1}{4}$ sec. 13, T. 2 N., R. 24 W., 5th P. M. Base: S. $\frac{1}{2}$ NW. $\frac{1}{4}$ sec. 23, T. 16 N., R. 7 E.	80	80
10084	Selected: SW. $\frac{1}{4}$ NW. $\frac{1}{4}$ sec. 13, T. 2 N., R. 22 W.; NE. $\frac{1}{4}$ NE. $\frac{1}{4}$ sec. 32, T. 2 N., R. 23 W., 5th P. M. Base: N. $\frac{1}{2}$ SE. $\frac{1}{4}$ sec. 29, T. 20 N., R. 3 E.	80	80
10085	Selected: SW. $\frac{1}{4}$ NE. $\frac{1}{4}$ sec. 26; NW. $\frac{1}{4}$ NE. $\frac{1}{4}$ NE. $\frac{1}{4}$ NW. $\frac{1}{4}$ SE. $\frac{1}{4}$ NW. $\frac{1}{4}$ sec. 34; SW. $\frac{1}{4}$ NW. $\frac{1}{4}$ NW. $\frac{1}{4}$ SW. $\frac{1}{4}$ sec. 35; NE. $\frac{1}{4}$ NW. $\frac{1}{4}$ NE. $\frac{1}{4}$ SW. $\frac{1}{4}$ sec. 36, T. 3 N., R. 23 W., 5th P. M. Base: N. $\frac{1}{2}$ sec. 27, T. 21 N., R. 7 E.	320	320
10086	Selected: Fractional SW. $\frac{1}{4}$ NE. $\frac{1}{4}$ sec. 2, T. 1 N., R. 25 W., 5th P. M. Base: Lot 3 of NW. $\frac{1}{4}$ sec. 3, T. 18 N., R. 6 E.	39.86	39.58
10087	Selected: SW. $\frac{1}{4}$ SW. $\frac{1}{4}$ sec. 9, T. 1 N., R. 25 W., 5th P. M. Base: NE. $\frac{1}{4}$ SW. $\frac{1}{4}$ sec. 5, T. 15 N., R. 6 E.	40	40
10088	Selected: Fractional NW. $\frac{1}{4}$ NW. $\frac{1}{4}$ sec. 2, T. 1 N., R. 25 W., 5th P. M. Base: Lot 11, sec. 3, T. 15 N., R. 6 E.	50.73	40
10089	Selected: Fractional NE. $\frac{1}{4}$ NW. $\frac{1}{4}$ sec. 18, T. 1 N., R. 25 W., 5th P. M. Base: Lot 2 of NE. $\frac{1}{4}$ sec. 3, T. 18 N., R. 6 E.	39.74	39.58
10090	Selected: NE. $\frac{1}{4}$ SE. $\frac{1}{4}$ sec. 8, T. 1 N., R. 25 W., 5th P. M. Base: SW. $\frac{1}{4}$ SE. $\frac{1}{4}$ sec. 5, T. 15 N., R. 6 E.	40	40
10091	Selected: S. $\frac{1}{2}$ SE. $\frac{1}{4}$ sec. 21, SW. $\frac{1}{4}$ NW. $\frac{1}{4}$ sec. 22, SE. $\frac{1}{4}$ SE. $\frac{1}{4}$ sec. 19, T. 2 N., R. 26 W., 5th P. M. Base: NW. $\frac{1}{4}$ sec. 27, T. 20 N., R. 8 E.	160	160

Unrestricted selections, Santa Fe Pacific Railroad Company, etc.—Continued.

ARKANSAS—Continued.

No.	Location.	Selected area.	Base area.
<b>DARDANELLE LAND DISTRICT—Continued.</b>			
10092	Selected: NW. $\frac{1}{4}$ NE. $\frac{1}{4}$ , NE. $\frac{1}{4}$ NW. $\frac{1}{4}$ , SE. $\frac{1}{4}$ NE. $\frac{1}{4}$ , NE. $\frac{1}{4}$ SE. $\frac{1}{4}$ , sec. 29, T. 3 N., R. 22 W., 5th P. M.	Acres. 160	Acres. 160
	Base: SE. $\frac{1}{4}$ sec. 19, T. 21 N., R. 7 E.		160
10093	Selected: SE. $\frac{1}{4}$ SW. $\frac{1}{4}$ , sec. 35; SW. $\frac{1}{4}$ NW. $\frac{1}{4}$ , SE. $\frac{1}{4}$ SW. $\frac{1}{4}$ , SE. $\frac{1}{4}$ NE. $\frac{1}{4}$ sec. 34, T. 2 N., R. 25 W., 5th P. M.	160	160
	Base: NE. $\frac{1}{4}$ sec. 21, T. 21 N., R. 8 E.		
10094	Selected: NE. $\frac{1}{4}$ NW. $\frac{1}{4}$ sec. 27; SE. $\frac{1}{4}$ NE. $\frac{1}{4}$ sec. 33 T. 2 N., R. 22 W., 5th P. M.	80	80
	Base: S. $\frac{1}{2}$ SE. $\frac{1}{4}$ sec. 33, T. 20 N., R. 3 E.		80
10095	Selected: SW. $\frac{1}{4}$ SW. $\frac{1}{4}$ sec. 4; SW. $\frac{1}{4}$ NE. $\frac{1}{4}$ sec. 6, T. 2 N., R. 23 W., 5th P. M.	80	80
	Base: S. $\frac{1}{2}$ SE. $\frac{1}{4}$ sec. 29, T. 20 N., R. 3 E.		
10096	Selected: NE. $\frac{1}{4}$ SW. $\frac{1}{4}$ , NW. $\frac{1}{4}$ SW. $\frac{1}{4}$ , sec. 34, T. 3 N., R. 20 W.; SW. $\frac{1}{4}$ SE. $\frac{1}{4}$ sec. 6, T. 2 N., R. 20 W.; NW. $\frac{1}{4}$ SE. $\frac{1}{4}$ sec. 18, T. 2 N., R. 20 W., 5th P. M.	160	160
	Base: SE. $\frac{1}{4}$ sec. 33, T. 22 N., R. 8 E.		
10097	Selected: SE. $\frac{1}{4}$ SE. $\frac{1}{4}$ sec. 5; NW. $\frac{1}{4}$ NW. $\frac{1}{4}$ sec. 8, T. 2 N., R. 23 W., 5th P. M.	80	80
	Base: S. $\frac{1}{2}$ SE. $\frac{1}{4}$ sec. 35, T. 20 N., R. 1 E.		80
0098	Selected: NW. $\frac{1}{4}$ NW. $\frac{1}{4}$ , SW. $\frac{1}{4}$ SE. $\frac{1}{4}$ , sec. 24, T. 2 N., R. 23 W., 5th P. M.	80	80
	Base: N. $\frac{1}{2}$ SE. $\frac{1}{4}$ sec. 15, T. 16 N., R. 6 E.		
10099	Selected: Fractional N. $\frac{1}{2}$ NW. $\frac{1}{4}$ sec. 5, T. 1 N., R. 26 W., 5th P. M.	81.56	80
	Base: N. $\frac{1}{2}$ SW. $\frac{1}{4}$ sec. 27, T. 20 N., R. 8 E.		
10100	Selected: NE. $\frac{1}{4}$ SE. $\frac{1}{4}$ , NW. $\frac{1}{4}$ SE. $\frac{1}{4}$ , SE. $\frac{1}{4}$ SW. $\frac{1}{4}$ , sec. 35, T. 2 N., R. 23 W.; NE. $\frac{1}{4}$ SW. $\frac{1}{4}$ sec. 36, T. 2 N., R. 23 W., 5th P. M.	160	160
	Base: NE. $\frac{1}{4}$ sec. 33, T. 20 N., R. 3 E.		
10101	Selected: NW. $\frac{1}{4}$ SW. $\frac{1}{4}$ , NE. $\frac{1}{4}$ SE. $\frac{1}{4}$ , sec. 27, T. 2 N., R. 26 W., 5th P. M.	80	80
	Base: S. $\frac{1}{2}$ SE. $\frac{1}{4}$ sec. 27, T. 20 N., R. 8 E.		
10102	Selected: NE. $\frac{1}{4}$ , E. $\frac{1}{2}$ NW. $\frac{1}{4}$ , SW. $\frac{1}{4}$ NW. $\frac{1}{4}$ , sec. 32; SW. $\frac{1}{4}$ SW. $\frac{1}{4}$ sec. 29, T. 2 N., R. 25 W., 5th P. M.	320	320
	Base: N. $\frac{1}{2}$ sec. 15, T. 20 N., R. 7 E.		
10103	Selected: N. $\frac{1}{2}$ SW. $\frac{1}{4}$ sec. 24, T. 2 N., R. 23 W., 5th P. M.	80	80
	Base: S. $\frac{1}{2}$ NE. $\frac{1}{4}$ sec. 17, T. 16 N., R. 6 E.		
10104	Selected: Fractional NW. $\frac{1}{4}$ NW. $\frac{1}{4}$ , NE. $\frac{1}{4}$ SW. $\frac{1}{4}$ , sec. 7, T. 1 N., R. 23 W., 5th P. M.	78.51	80
	Base: N. $\frac{1}{2}$ SW. $\frac{1}{4}$ sec. 29, T. 20 N., R. 8 E.		40.49
10105	Selected: Fractional NW. $\frac{1}{4}$ NE. $\frac{1}{4}$ sec. 5, T. 1 N., R. 26 W., 5th P. M.	40.49	40
	Base: SE. $\frac{1}{4}$ SW. $\frac{1}{4}$ sec. 23, T. 21 N., R. 8 E.		
10106	Selected: NW. $\frac{1}{4}$ NE. $\frac{1}{4}$ , N. $\frac{1}{2}$ NW. $\frac{1}{4}$ , SE. $\frac{1}{4}$ NW. $\frac{1}{4}$ , S. $\frac{1}{2}$ NE. $\frac{1}{4}$ , SW. $\frac{1}{4}$ SW. $\frac{1}{4}$ , sec. 28; NE. $\frac{1}{4}$ NE. $\frac{1}{4}$ sec. 29, T. 2 N., R. 22 W., 5th P. M.	320	320
	Base: N. $\frac{1}{2}$ sec. 9, T. 20 N., R. 7 E.		
10107	Selected: SW. $\frac{1}{4}$ sec. 24, T. 2 N., R. 26 W., 5th P. M.	160	160
	Base: NE. $\frac{1}{4}$ sec. 27, T. 20 N., R. 8 E.		
10108	Selected: W. $\frac{1}{2}$ SE. $\frac{1}{4}$ sec. 32, T. 2 N., R. 26 W., 5th P. M.	80	80
	Base: N. $\frac{1}{2}$ SW. $\frac{1}{4}$ sec. 21, T. 21 N., R. 8 E.		
10109	Selected: Fractional NW. $\frac{1}{4}$ NW. $\frac{1}{4}$ sec. 30, T. 2 N., R. 26 W., 5th P. M.	49.96	39.68
	Base: Lot 2, NE. $\frac{1}{4}$ sec. 3, T. 22 N., R. 8 E.		
12662	Selected: NE. $\frac{1}{4}$ SE. $\frac{1}{4}$ , S. $\frac{1}{2}$ SE. $\frac{1}{4}$ , sec. 14; SW. $\frac{1}{4}$ SE. $\frac{1}{4}$ , SE. $\frac{1}{4}$ NE. $\frac{1}{4}$ , sec. 21; SW. $\frac{1}{4}$ SW. $\frac{1}{4}$ , SE. $\frac{1}{4}$ SE. $\frac{1}{4}$ , sec. 22; SW. $\frac{1}{4}$ SW. $\frac{1}{4}$ sec. 23; NE. $\frac{1}{4}$ NW. $\frac{1}{4}$ , NE. $\frac{1}{4}$ SE. $\frac{1}{4}$ and SE. $\frac{1}{4}$ SW. $\frac{1}{4}$ , sec. 25; E. $\frac{1}{2}$ NE. $\frac{1}{4}$ , N. $\frac{1}{2}$ NW. $\frac{1}{4}$ , Sec. 26; N. $\frac{1}{2}$ NE. $\frac{1}{4}$ , N. $\frac{1}{2}$ NW. $\frac{1}{4}$ , SW. $\frac{1}{4}$ NW. $\frac{1}{4}$ , S. $\frac{1}{2}$ SW. $\frac{1}{4}$ , SW. $\frac{1}{4}$ SE. $\frac{1}{4}$ , sec. 27; NE. $\frac{1}{4}$ NE. $\frac{1}{4}$ , NE. $\frac{1}{4}$ NW. $\frac{1}{4}$ , sec. 28; NW. $\frac{1}{4}$ NE. $\frac{1}{4}$ , SE. $\frac{1}{4}$ SE. $\frac{1}{4}$ and fractional SE. $\frac{1}{4}$ NW. $\frac{1}{4}$ , sec. 31; SW. $\frac{1}{4}$ SE. $\frac{1}{4}$ sec. 32; NW. $\frac{1}{4}$ SE. $\frac{1}{4}$ sec. 34; N. $\frac{1}{2}$ NW. $\frac{1}{4}$ sec. 35; NE. $\frac{1}{4}$ , N. $\frac{1}{2}$ NW. $\frac{1}{4}$ , SE. $\frac{1}{4}$ NW. $\frac{1}{4}$ , NE. $\frac{1}{4}$ SE. $\frac{1}{4}$ , NW. $\frac{1}{4}$ SW. $\frac{1}{4}$ , sec. 36, T. 3 N., R. 19 W., 5th P. M.	1,921.03	1,920.64
	Base: All sec. 1, all sec. 3, all sec. 5, T. 25 N., R. 8 E.		
12663	Selected: NE. $\frac{1}{4}$ NW. $\frac{1}{4}$ sec. 31, T. 3 N., R. 18 W., 5th P. M.	38.77	37.29
	Base: Lot 2 of NE. $\frac{1}{4}$ sec. 1, T. 24 N., R. 8 E.		
12664	Selected: W. $\frac{1}{2}$ SW. $\frac{1}{4}$ sec. 32; S. $\frac{1}{2}$ NE. $\frac{1}{4}$ , E. $\frac{1}{2}$ NW. $\frac{1}{4}$ , SW. $\frac{1}{4}$ NW. $\frac{1}{4}$ , N. $\frac{1}{2}$ SE. $\frac{1}{4}$ , NE. $\frac{1}{4}$ SW. $\frac{1}{4}$ , sec. 33; NE. $\frac{1}{4}$ , S. $\frac{1}{2}$ NW. $\frac{1}{4}$ , NE. $\frac{1}{4}$ SE. $\frac{1}{4}$ , NW. $\frac{1}{4}$ SW. $\frac{1}{4}$ , NE. $\frac{1}{4}$ NW. $\frac{1}{4}$ , sec. 34; NE. $\frac{1}{4}$ S. $\frac{1}{2}$ NW. $\frac{1}{4}$ , N. $\frac{1}{2}$ SE. $\frac{1}{4}$ , N. $\frac{1}{2}$ SW. $\frac{1}{4}$ , S. $\frac{1}{2}$ SW. $\frac{1}{4}$ , sec. 35; NW. $\frac{1}{4}$ NE. $\frac{1}{4}$ sec. 28, T. 3 N., R. 19 W., 5th P. M.	1,280	1,280
	Base: S. $\frac{1}{2}$ sec. 3, S. $\frac{1}{2}$ sec. 5, all sec. 17, T. 24 N., R. 8 E.		
12665	Selected: Fractional NW. $\frac{1}{4}$ NW. $\frac{1}{4}$ sec. 31, T. 3 N., R. 18 W., 5th P. M.	60.21	37.53
	Base: Lot 3, NW. $\frac{1}{4}$ sec. 1, T. 24 N., R. 8 E.		
12666	Selected: Fractional SE. $\frac{1}{4}$ NW. $\frac{1}{4}$ sec. 31, T. 3 N., R. 18 W., 5th P. M.	38.78	37.04
	Base: Lot 1, NE. $\frac{1}{4}$ sec. 1, T. 24 N., R. 8 E.		
12667	Selected: W. $\frac{1}{2}$ NW. $\frac{1}{4}$ , SW. $\frac{1}{4}$ sec. 24; NW. $\frac{1}{4}$ , NE. $\frac{1}{4}$ NE. $\frac{1}{4}$ , SE. $\frac{1}{4}$ , N. $\frac{1}{2}$ SW. $\frac{1}{4}$ , sec. 23; NE. $\frac{1}{4}$ , NW. $\frac{1}{4}$ NW. $\frac{1}{4}$ , S. $\frac{1}{2}$ NW. $\frac{1}{4}$ , N. $\frac{1}{2}$ SE. $\frac{1}{4}$ , N. $\frac{1}{2}$ SW. $\frac{1}{4}$ , sec. 22; NE. $\frac{1}{4}$ NE. $\frac{1}{4}$ , E. $\frac{1}{2}$ NW. $\frac{1}{4}$ , SW. $\frac{1}{4}$ NW. $\frac{1}{4}$ sec. 21, T. 3 N., R. 19 W., 5th P. M.	1,280	1,280
	Base: All secs. 9 and 11, T. 24 N., R. 8 E.		
12668	Selected: N. $\frac{1}{2}$ SE. $\frac{1}{4}$ , SE. $\frac{1}{4}$ SE. $\frac{1}{4}$ , N. $\frac{1}{2}$ SW. $\frac{1}{4}$ , sec. 21; SE. $\frac{1}{4}$ NE. $\frac{1}{4}$ , NE. $\frac{1}{4}$ SE. $\frac{1}{4}$ , sec. 29; NW. $\frac{1}{4}$ NE. $\frac{1}{4}$ , S. $\frac{1}{2}$ NE. $\frac{1}{4}$ , E. $\frac{1}{2}$ NW. $\frac{1}{4}$ , E. $\frac{1}{2}$ SW. $\frac{1}{4}$ , sec. 29; NE. $\frac{1}{4}$ NE. $\frac{1}{4}$ , S. $\frac{1}{2}$ NE. $\frac{1}{4}$ , fractional NE. $\frac{1}{4}$ NW. $\frac{1}{4}$ , NE. $\frac{1}{4}$ SE. $\frac{1}{4}$ , E. $\frac{1}{2}$ SW. $\frac{1}{4}$ , sec. 31; NE. $\frac{1}{4}$ NW. $\frac{1}{4}$ , NW. $\frac{1}{4}$ SE. $\frac{1}{4}$ , E. $\frac{1}{2}$ SW. $\frac{1}{4}$ sec. 32, T. 3 N., R. 19 W., 5th P. M.	1,281.03	1,280
	Base: all sec. 13, all sec. 15, T. 24 N., R. 8 E.		



Unrestricted selections, Santa Fe Pacific Railroad Company, etc.—Continued.

ARKANSAS—Continued.

No.	Location.	Selected area.	Base area.
DARDANELLE LAND DISTRICT—Continued.			
		<i>Acres.</i>	<i>Acres.</i>
12669	Selected: SE. $\frac{1}{4}$ SW. $\frac{1}{4}$ , NE. $\frac{1}{4}$ NE. $\frac{1}{4}$ sec. 31, T. 3 N., R. 18 W., 5th P. M. Base: S. $\frac{1}{2}$ SE. $\frac{1}{4}$ sec. 29, T. 24 N., R. 9 E.	80	80
12670	Selected: SW. $\frac{1}{4}$ NW. $\frac{1}{4}$ , NW. $\frac{1}{4}$ NE. $\frac{1}{4}$ sec. 31, T. 3 N., R. 18 W., 5th P. M. Base: S. $\frac{1}{2}$ SE. $\frac{1}{4}$ sec. 35, T. 24 N., R. 9 E.	99.25	80
12676	Selected: N. $\frac{1}{2}$ SW. $\frac{1}{4}$ , NW. $\frac{1}{4}$ SE. $\frac{1}{4}$ , SE. $\frac{1}{4}$ SE. $\frac{1}{4}$ , sec. 21; E. $\frac{1}{2}$ NW. $\frac{1}{4}$ , E. $\frac{1}{2}$ NE. $\frac{1}{4}$ , sec. 28; W. $\frac{1}{2}$ SW. $\frac{1}{4}$ , SE. $\frac{1}{4}$ SW. $\frac{1}{4}$ , SW. $\frac{1}{4}$ SE. $\frac{1}{4}$ sec. 15; NW. $\frac{1}{4}$ SE. $\frac{1}{4}$ , SE. $\frac{1}{4}$ SE. $\frac{1}{4}$ , SW. $\frac{1}{4}$ NE. $\frac{1}{4}$ , sec. 14; SW. $\frac{1}{4}$ SE. $\frac{1}{4}$ sec. 23, T. 2 N., R. 24 W., 5th P. M. Base: All sec. 1, T. 19 N., R. 7 E.	640	636.80
12677	Selected: SE. $\frac{1}{4}$ NW. $\frac{1}{4}$ sec. 13, T. 2 N., R. 26 W., 5th P. M. Base: NW. $\frac{1}{4}$ NW. $\frac{1}{4}$ sec. 35, T. 19 N., R. 7 E.	40	40
12678	Selected: NE. $\frac{1}{4}$ SW. $\frac{1}{4}$ , NW. $\frac{1}{4}$ SE. $\frac{1}{4}$ , sec. 30; N. $\frac{1}{2}$ SW. $\frac{1}{4}$ , E. $\frac{1}{2}$ NE. $\frac{1}{4}$ , sec. 32; E. $\frac{1}{2}$ W. $\frac{1}{2}$ , SE. $\frac{1}{4}$ NW. $\frac{1}{4}$ , SE. $\frac{1}{4}$ SW. $\frac{1}{4}$ , S. $\frac{1}{2}$ SE. $\frac{1}{4}$ , NE. $\frac{1}{4}$ SE. $\frac{1}{4}$ , NE. $\frac{1}{4}$ NE. $\frac{1}{4}$ , sec. 33; T. 3 N., R. 23 W., 5th P. M. Base: Lots 1, 2, 3, and 4, E. $\frac{1}{2}$ NW. $\frac{1}{4}$ , E. $\frac{1}{2}$ SW. $\frac{1}{4}$ , and E. $\frac{1}{2}$ sec. 29, T. 19 N., R. 7 E.	640	631.44
12679	Selected: S. $\frac{1}{2}$ SE. $\frac{1}{4}$ sec. 31, T. 3 N., R. 23 W., 5th P. M. Base: N. $\frac{1}{2}$ NW. $\frac{1}{4}$ sec. 21, T. 24 N., R. 8 E.	80	80
12680	Selected: E. $\frac{1}{2}$ SW. $\frac{1}{4}$ sec. 30, T. 3 N., R. 21 W., 5th P. M. Base: S. $\frac{1}{2}$ NE. $\frac{1}{4}$ sec. 25, T. 25 N., R. 8 E.	80	80
12681	Selected: Fractional W. $\frac{1}{2}$ NE. $\frac{1}{4}$ sec. 30; SE. $\frac{1}{4}$ NE. $\frac{1}{4}$ sec. 27, T. 3 N., R. 23 W., 5th P. M. Base: N. $\frac{1}{2}$ SE. $\frac{1}{4}$ sec. 23, T. 19 N., R. 7 E.	95.18	80
12688	Selected: S. $\frac{1}{2}$ SW. $\frac{1}{4}$ , NE. $\frac{1}{4}$ SW. $\frac{1}{4}$ , N. $\frac{1}{2}$ SE. $\frac{1}{4}$ , E. $\frac{1}{2}$ NE. $\frac{1}{4}$ sec. 32; SE. $\frac{1}{4}$ SE. $\frac{1}{4}$ sec. 29, T. 3 N., R. 24 W., 5th P. M. Base: N. $\frac{1}{2}$ sec. 23, T. 19 N., R. 7 E.	320	320
12689	Selected: NE. $\frac{1}{4}$ NW. $\frac{1}{4}$ , NW. $\frac{1}{4}$ NE. $\frac{1}{4}$ , sec. 20, T. 2 N., R. 23 W., 5th P. M. Base: S. $\frac{1}{2}$ NW. $\frac{1}{4}$ sec. 27, T. 19 N., R. 7 E.	80	80
12690	Selected: NE. $\frac{1}{4}$ SE. $\frac{1}{4}$ , SW. $\frac{1}{4}$ NW. $\frac{1}{4}$ , sec. 29, T. 2 N., R. 24 W., 5th P. M. Base: S. $\frac{1}{2}$ SW. $\frac{1}{4}$ sec. 23, T. 19 N., R. 7 E.	80	80
12691	Selected: NE. $\frac{1}{4}$ NW. $\frac{1}{4}$ sec. 32, T. 3 N., R. 23 W., 5th P. M. Base: SE. $\frac{1}{4}$ SE. $\frac{1}{4}$ sec. 21, T. 24 N., R. 8 E.	40	40
12692	Selected: N. $\frac{1}{2}$ SE. $\frac{1}{4}$ sec. 31, T. 3 N., R. 23 W., 5th P. M. Base: N. $\frac{1}{2}$ SE. $\frac{1}{4}$ sec. 21, T. 24 N., R. 8 E.	80	80
12693	Selected: SE. $\frac{1}{4}$ SE. $\frac{1}{4}$ sec. 1, T. 2 N., R. 25 W., 5th P. M. Base: SW. $\frac{1}{4}$ NW. $\frac{1}{4}$ sec. 5, T. 25 N., R. 9 E.	40	40
12694	Selected: S. $\frac{1}{2}$ NE. $\frac{1}{4}$ sec. 29, T. 2 N., R. 25 W., 5th P. M. Base: NE. $\frac{1}{4}$ SW. $\frac{1}{4}$ sec. 27, T. 19 N., R. 7 E.	40	40
12695	Selected: SW. $\frac{1}{4}$ NW. $\frac{1}{4}$ , SW. $\frac{1}{4}$ NE. $\frac{1}{4}$ , sec. 34, T. 3 N., R. 23 W., 5th P. M. Base: N. $\frac{1}{2}$ NW. $\frac{1}{4}$ sec. 27, T. 19 N., R. 7 E.	80	80
12696	Selected: NW. $\frac{1}{4}$ SE. $\frac{1}{4}$ sec. 1, T. 2 N., R. 25 W., 5th P. M. Base: SW. $\frac{1}{4}$ SW. $\frac{1}{4}$ sec. 1, T. 24 N., R. 8 E.	40	40
12697	Selected: SE. $\frac{1}{4}$ NE. $\frac{1}{4}$ sec. 12, T. 2 N., R. 25 W., 5th P. M. Base: NW. $\frac{1}{4}$ SE. $\frac{1}{4}$ sec. 5, T. 25 N., R. 9 E.	40	40
12698	Selected: NE. $\frac{1}{4}$ SW. $\frac{1}{4}$ sec. 1, T. 2 N., R. 25 W., 5th P. M. Base: NE. $\frac{1}{4}$ SW. $\frac{1}{4}$ sec. 1, T. 24 N., R. 8 E.	40	40
12699	Selected: SW. $\frac{1}{4}$ NE. $\frac{1}{4}$ sec. 13, T. 2 N., R. 25 W., 5th P. M. Base: SE. $\frac{1}{4}$ SW. $\frac{1}{4}$ sec. 5, T. 25 N., R. 9 E.	40	40
12700	Selected: SE. $\frac{1}{4}$ SE. $\frac{1}{4}$ sec. 12, T. 2 N., R. 25 W., 5th P. M. Base: SW. $\frac{1}{4}$ SE. $\frac{1}{4}$ sec. 5, T. 25 N., R. 9 E.	40	40
12701	Selected: NW. $\frac{1}{4}$ NW. $\frac{1}{4}$ sec. 28, T. 2 N., R. 24 W., 5th P. M. Base: SW. $\frac{1}{4}$ SW. $\frac{1}{4}$ sec. 27, T. 19 N., R. 7 E.	40	40
12702	Selected: Fractional SE. $\frac{1}{4}$ NE. $\frac{1}{4}$ sec. 1, T. 2 N., R. 25 W.; fractional NW. $\frac{1}{4}$ NW. $\frac{1}{4}$ sec. 30, T. 3 N., R. 22 W.; fractional N. $\frac{1}{2}$ NW. $\frac{1}{4}$ ; fractional SE. $\frac{1}{4}$ NW. $\frac{1}{4}$ , W. $\frac{1}{2}$ SW. $\frac{1}{4}$ , sec. 30, T. 3 N., R. 21 W.; N. $\frac{1}{2}$ SE. $\frac{1}{4}$ , E. $\frac{1}{2}$ SW. $\frac{1}{4}$ sec. 27, S. $\frac{1}{2}$ NE. $\frac{1}{4}$ , SE. $\frac{1}{4}$ NW. $\frac{1}{4}$ sec. 35, T. 3 N., R. 24 W.; fractional N. $\frac{1}{2}$ NW. $\frac{1}{4}$ sec. 2, T. 2 N., R. 20 W., 5th P. M. Base: All sec. 5, T. 19 N., R. 7 E.	616.67	612.06
12703	Selected: S. $\frac{1}{2}$ NW. $\frac{1}{4}$ , S. $\frac{1}{2}$ NE. $\frac{1}{4}$ , N. $\frac{1}{2}$ SW. $\frac{1}{4}$ , NE. $\frac{1}{4}$ NE. $\frac{1}{4}$ , NE. $\frac{1}{4}$ SE. $\frac{1}{4}$ sec. 33, T. 3 N., R. 24 W., 5th P. M. Base: S. $\frac{1}{2}$ sec. 17, T. 19 N., R. 7 E.	320	320
12704	Selected: S. $\frac{1}{2}$ NE. $\frac{1}{4}$ sec. 31, T. 3 N., R. 23 W., 5th P. M. Base: S. $\frac{1}{2}$ NW. $\frac{1}{4}$ sec. 21, T. 24 N., R. 8 E.	80	80
12705	Selected: SW. $\frac{1}{4}$ NW. $\frac{1}{4}$ , NW. $\frac{1}{4}$ SW. $\frac{1}{4}$ sec. 29, T. 3 N., R. 22 W., 5th P. M. Base: N. $\frac{1}{2}$ NE. $\frac{1}{4}$ sec. 21, T. 24 N., R. 8 E.	80	80
12706	Selected: N. $\frac{1}{2}$ SE. $\frac{1}{4}$ , N. $\frac{1}{2}$ SW. $\frac{1}{4}$ , sec. 24; N. $\frac{1}{2}$ SE. $\frac{1}{4}$ , N. $\frac{1}{2}$ SW. $\frac{1}{4}$ , SW. $\frac{1}{4}$ SW. $\frac{1}{4}$ , sec. 23; SE. $\frac{1}{4}$ SW. $\frac{1}{4}$ sec. 22; SE. $\frac{1}{4}$ SW. $\frac{1}{4}$ sec. 11; SE. $\frac{1}{4}$ SW. $\frac{1}{4}$ sec. 20; N. $\frac{1}{2}$ NE. $\frac{1}{4}$ , SW. $\frac{1}{4}$ NE. $\frac{1}{4}$ , sec. 30; N. $\frac{1}{2}$ NW. $\frac{1}{4}$ , N. $\frac{1}{2}$ NE. $\frac{1}{4}$ , SW. $\frac{1}{4}$ NW. $\frac{1}{4}$ , N. $\frac{1}{2}$ SW. $\frac{1}{4}$ , sec. 29, T. 3 N., R. 21 W.; fractional SW. $\frac{1}{4}$ SW. $\frac{1}{4}$ sec. 19, T. 3 N., R. 18 W.; NW. $\frac{1}{4}$ sec. 34, T. 3 N., R. 24 W., 5th P. M. Base: All sec. 7, 27, and 29, T. 25 N., R. 8 E., 5th P. M.	1,944.65	1,929.60
12707	Selected: NE. $\frac{1}{4}$ NW. $\frac{1}{4}$ sec. 12, T. 2 N., R. 25 W., 5th P. M. Base: SE. $\frac{1}{4}$ SE. $\frac{1}{4}$ sec. 1, T. 24 N., R. 8 E.	40	40
12708	Selected: S. $\frac{1}{2}$ SE. $\frac{1}{4}$ sec. 1, T. 2 N., R. 23 W., 5th P. M. Base: N. $\frac{1}{2}$ SW. $\frac{1}{4}$ sec. 35, T. 24 N., R. 9 E.	80	80
12709	Selected: E. $\frac{1}{2}$ SW. $\frac{1}{4}$ sec. 35, T. 3 N., R. 24 W., 5th P. M. Base: S. $\frac{1}{2}$ SE. $\frac{1}{4}$ sec. 27, T. 19 N., R. 7 E.	80	80

Unrestricted selections, Santa Fe Pacific Railroad Company, etc.—Continued.

ARKANSAS—Continued.

No.	Location.	Selected area.	Base area.
<b>DARDANELLE LAND DISTRICT—Continued.</b>			
		<i>Acres.</i>	<i>Acres.</i>
12710	Selected: SW. $\frac{1}{4}$ SW. $\frac{1}{4}$ sec. 20, T. 3 N., R. 22 W., 5th P. M. Base: Lot 1 of NE. $\frac{1}{4}$ sec. 5, T. 25 N., R. 9 E.	40	39.74
12711	Selected: NW. $\frac{1}{4}$ SE. $\frac{1}{4}$ sec. 13, T. 2 N., R. 25 W., 5th P. M. Base: Lot 2 of NE. $\frac{1}{4}$ sec. 5, T. 25 N., R. 9 E.	40	39.94
12712	Selected: SE. $\frac{1}{4}$ SE. $\frac{1}{4}$ sec. 12, T. 2 N., R. 23 W., 5th P. M. Base: Lot 1 of NE. $\frac{1}{4}$ sec. 5, T. 24 N., R. 8 E.	40	39.07
12713	Selected: NE. $\frac{1}{4}$ NE. $\frac{1}{4}$ sec. 12, T. 2 N., R. 25 W., 5th P. M. Base: NE. $\frac{1}{4}$ SE. $\frac{1}{4}$ sec. 5, T. 25 N., R. 9 E.	40	40
12714	Selected: SE. $\frac{1}{4}$ sec. 35; SW. $\frac{1}{4}$ sec. 36, T. 3 N., R. 24 W., 5th P. M. Base: N. $\frac{1}{2}$ sec. 17, T. 19 N., R. 7 E.	320	320
12715	Selected: SE. $\frac{1}{4}$ NW. $\frac{1}{4}$ , SE. $\frac{1}{4}$ NE. $\frac{1}{4}$ , sec. 6; S. $\frac{1}{2}$ NW. $\frac{1}{4}$ sec. 5; W. $\frac{1}{2}$ NE. $\frac{1}{4}$ , NE. $\frac{1}{4}$ SW. $\frac{1}{4}$ , sec. 7; NE. $\frac{1}{4}$ NW. $\frac{1}{4}$ , SE. $\frac{1}{4}$ SE. $\frac{1}{4}$ , sec. 19; NW. $\frac{1}{4}$ SW. $\frac{1}{4}$ , S. $\frac{1}{2}$ of S. $\frac{1}{2}$ sec. 20; E. $\frac{1}{2}$ NW. $\frac{1}{4}$ sec. 29, T. 2 N., R. 24 W., 5th P. M. Base: All sec. 11, T. 19 N., R. 7 E.	640	640
12716	Selected: SW. $\frac{1}{4}$ NE. $\frac{1}{4}$ sec. 23, T. 1 N., R. 26 W., 5th P. M. Base: SE. $\frac{1}{4}$ NW. $\frac{1}{4}$ sec. 35, T. 19 N., R. 7 E.	40	40
12717	Selected: NE. $\frac{1}{4}$ SW. $\frac{1}{4}$ sec. 14, T. 2 N., R. 26 W., 5th P. M. Base: SE. $\frac{1}{4}$ NE. $\frac{1}{4}$ sec. 35, T. 19 N., R. 7 E.	40	40
12718	Selected: SE. $\frac{1}{4}$ NE. $\frac{1}{4}$ sec. 27, T. 2 N., R. 26 W., 5th P. M. Base: NW. $\frac{1}{4}$ NE. $\frac{1}{4}$ sec. 35, T. 19 N., R. 7 E.	40	40
12719	Selected: SE. $\frac{1}{4}$ SE. $\frac{1}{4}$ sec. 29, T. 2 N., R. 25 W., 5th P. M. Base: NW. $\frac{1}{4}$ SW. $\frac{1}{4}$ sec. 27, T. 19 N., R. 7 E.	40	40
12720	Selected: NW. $\frac{1}{4}$ SE. $\frac{1}{4}$ sec. 34, T. 3 N., R. 23 W., 5th P. M. Base: SE. $\frac{1}{4}$ SW. $\frac{1}{4}$ sec. 27, T. 19 N., R. 7 E.	40	40
12721	Selected: SE. $\frac{1}{4}$ SW. $\frac{1}{4}$ , SW. $\frac{1}{4}$ SE. $\frac{1}{4}$ sec. 19, T. 3 N., R. 18 W., 5th P. M. Base: S. $\frac{1}{2}$ SE. $\frac{1}{4}$ sec. 23, T. 19 N., R. 7 E.	80	80
12722	Selected: Fractional N. $\frac{1}{2}$ NW. $\frac{1}{4}$ sec. 2, T. 2 N., R. 23 W., 5th P. M. Base: N. $\frac{1}{2}$ NW. $\frac{1}{4}$ sec. 25, T. 25 N., R. 8 E.	97.11	80
12723	Selected: SW. $\frac{1}{4}$ SW. $\frac{1}{4}$ sec. 31, T. 3 N., R. 19 W., 5th P. M. Base: Lot 4 of NW. $\frac{1}{4}$ sec. 5, T. 25 N., R. 9 E.	42.80	40.34
12724	Selected: SW. $\frac{1}{4}$ SE. $\frac{1}{4}$ sec. 12, T. 2 N., R. 25 W., 5th P. M. Base: SE. $\frac{1}{4}$ SW. $\frac{1}{4}$ sec. 1, T. 24 N., R. 8 E.	40	40
12725	Selected: NE. $\frac{1}{4}$ SW. $\frac{1}{4}$ , NW. $\frac{1}{4}$ SE. $\frac{1}{4}$ sec. 34, T. 3 N., R. 24 W., 5th P. M. Base: S. $\frac{1}{2}$ NE. $\frac{1}{4}$ sec. 27, T. 19 N., R. 7 E.	80	80
12726	Selected: SW. $\frac{1}{4}$ NE. $\frac{1}{4}$ , NE. $\frac{1}{4}$ NW. $\frac{1}{4}$ sec. 21, T. 2 N., R. 23 W., 5th P. M. Base: N. $\frac{1}{2}$ SE. $\frac{1}{4}$ sec. 27, T. 19 N., R. 7 E.	80	80
12727	Selected: SE. $\frac{1}{4}$ NE. $\frac{1}{4}$ sec. 26, T. 2 N., R. 26 W., 5th P. M. Base: NE. $\frac{1}{4}$ NE. $\frac{1}{4}$ sec. 35, T. 19 N., R. 7 E.	40	40
12728	Selected: NE. $\frac{1}{4}$ SE. $\frac{1}{4}$ sec. 13, T. 2 N., R. 25 W., 5th P. M. Base: Lot 3 of NW. $\frac{1}{4}$ sec. 5, T. 24 N., R. 8 E.	40	38.95
12729	Selected: SW. $\frac{1}{4}$ sec. 34, SE. $\frac{1}{4}$ sec. 27, S. $\frac{1}{2}$ SE. $\frac{1}{4}$ sec. 30, N. $\frac{1}{2}$ SW. $\frac{1}{4}$ , E. $\frac{1}{2}$ NW. $\frac{1}{4}$ , SW. $\frac{1}{4}$ SW. $\frac{1}{4}$ , NW. $\frac{1}{4}$ SE. $\frac{1}{4}$ sec. 29, T. 3 N., R. 23 W., 5th P. M. Base: All sec. 3, T. 19 N., R. 7 E.	640	624.72
12751	Selected: Fractional W. $\frac{1}{2}$ NW. $\frac{1}{4}$ , fractional W. $\frac{1}{2}$ SW. $\frac{1}{4}$ , sec. 18 fractional W. $\frac{1}{2}$ NW. $\frac{1}{4}$ sec. 19; W. $\frac{1}{2}$ S. $\frac{1}{2}$ NE. $\frac{1}{4}$ , N. $\frac{1}{2}$ SE. $\frac{1}{4}$ sec. 22; NW. $\frac{1}{4}$ NE. $\frac{1}{4}$ sec. 27, T. 2 N., R. 24 W., 5th P. M. Base: All sec. 7, T. 24 N., R. 8 E.	684.13	674.56
12752	Selected: NW. $\frac{1}{4}$ NE. $\frac{1}{4}$ sec. 30; SW. $\frac{1}{4}$ NE. $\frac{1}{4}$ sec. 29, T. 3 N., R. 22 W., 5th P. M. Base: N. $\frac{1}{2}$ SW. $\frac{1}{4}$ sec. 23, T. 19 N., R. 7 E.	80	80
12753	Selected: N. $\frac{1}{2}$ NE. $\frac{1}{4}$ sec. 31, T. 3 N., R. 23 W., 5th P. M. Base: S. $\frac{1}{2}$ NE. $\frac{1}{4}$ sec. 21, T. 24 N., R. 8 E.	80	80
12754	Selected: NW. $\frac{1}{4}$ NE. $\frac{1}{4}$ sec. 13, T. 2 N., R. 25 W., 5th P. M. Base: SE. $\frac{1}{4}$ NE. $\frac{1}{4}$ sec. 5, T. 25 N., R. 9 E.	40	40
12755	Selected: NE. $\frac{1}{4}$ NE. $\frac{1}{4}$ sec. 13, T. 2 N., R. 25 W., 5th P. M. Base: NE. $\frac{1}{4}$ SW. $\frac{1}{4}$ sec. 5, T. 25 N., R. 9 E.	40	40
12756	Selected: NE. $\frac{1}{4}$ SE. $\frac{1}{4}$ sec. 29; NW. $\frac{1}{4}$ , NE. $\frac{1}{4}$ , N. $\frac{1}{2}$ SW. $\frac{1}{4}$ , SW. $\frac{1}{4}$ SW. $\frac{1}{4}$ , N. $\frac{1}{2}$ SE. $\frac{1}{4}$ sec. 28; NW. $\frac{1}{4}$ , N. $\frac{1}{2}$ NE. $\frac{1}{4}$ , N. $\frac{1}{2}$ SW. $\frac{1}{4}$ , sec. 27; S. $\frac{1}{2}$ NW. $\frac{1}{4}$ , S. $\frac{1}{2}$ NE. $\frac{1}{4}$ , sec. 26; NW. $\frac{1}{4}$ , NE. $\frac{1}{4}$ NE. $\frac{1}{4}$ , sec. 25, T. 3 N., R. 21 W.; S. $\frac{1}{2}$ NE. $\frac{1}{4}$ , S. $\frac{1}{2}$ NW. $\frac{1}{4}$ , sec. 14, T. 3 N., R. 19 W.; fractional W. $\frac{1}{2}$ sec. 31; fractional S. $\frac{1}{2}$ SW. $\frac{1}{4}$ sec. 30; S. $\frac{1}{2}$ NW. $\frac{1}{4}$ sec. 32, T. 3 N., R. 23 W.; fractional SW. $\frac{1}{4}$ NW. $\frac{1}{4}$ sec. 30, T. 3 N., R. 13 W.; W. $\frac{1}{2}$ NE. $\frac{1}{4}$ sec. 34, T. 3 N., R. 24 W., 5th P. M. Base: All sec. 31, 33, and 35, T. 25 N., R. 8 E.	1,987.52	1,922
12757	Selected: SE. $\frac{1}{4}$ NE. $\frac{1}{4}$ sec. 13, T. 2 N., R. 25 W., 5th P. M. Base: SW. $\frac{1}{4}$ SW. $\frac{1}{4}$ sec. 5, T. 25 N., R. 9 E.	40	40
12758	Selected: SE. $\frac{1}{4}$ SW. $\frac{1}{4}$ sec. 29, T. 3 N., R. 23 W., 5th P. M. Base: NE. $\frac{1}{4}$ SE. $\frac{1}{4}$ sec. 1, T. 24 N., R. 8 E.	40	40
12759	Selected: SW. $\frac{1}{4}$ SE. $\frac{1}{4}$ sec. 13, T. 2 N., R. 25 W., 5th P. M. Base: Lot 1 of NE. $\frac{1}{4}$ sec. 3, T. 24 N., R. 8 E.	40	38.45
12760	Selected: Fractional N. $\frac{1}{2}$ NW. $\frac{1}{4}$ sec. 5; fractional N. $\frac{1}{2}$ NE. $\frac{1}{4}$ , fractional N. $\frac{1}{2}$ NW. $\frac{1}{4}$ , fractional SW. $\frac{1}{4}$ NW. $\frac{1}{4}$ , fractional SW. $\frac{1}{4}$ SW. $\frac{1}{4}$ , sec. 6; fractional W. $\frac{1}{2}$ NW. $\frac{1}{4}$ , fractional W. $\frac{1}{2}$ SW. $\frac{1}{4}$ sec. 7; NE. $\frac{1}{4}$ sec. 29; NW. $\frac{1}{4}$ sec. 27; SW. $\frac{1}{4}$ NE. $\frac{1}{4}$ sec. 19, T. 2 N., R. 24 W., 5th P. M. Base: All sec. 19, T. 24 N., R. 8 E.	697.25	697.64
12761	Selected: E. $\frac{1}{2}$ NW. $\frac{1}{4}$ sec. 7, T. 2 N., R. 24 W., 5th P. M. Base: S. $\frac{1}{2}$ SW. $\frac{1}{4}$ sec. 35, T. 24 N., R. 9 E.	80	80
12762	Selected: E. $\frac{1}{2}$ NW. $\frac{1}{4}$ sec. 19, T. 3 N., R. 22 W., 5th P. M. Base: N. $\frac{1}{2}$ SW. $\frac{1}{4}$ sec. 25, T. 25 N., R. 8 E.	80	80

Unrestricted selections, Santa Fe Pacific Railroad Company, etc.—Continued.

ARKANSAS—Continued.

No.	Location.	Selected area.	Base area.
DARDANELLE LAND DISTRICT—Continued.			
		<i>Acres.</i>	<i>Acres.</i>
12763	Selected: SE. $\frac{1}{4}$ SE. $\frac{1}{4}$ sec. 27, T. 3 N., R. 24 W., 5th P. M. Base: SW. $\frac{1}{4}$ NE. $\frac{1}{4}$ sec. 35, T. 19 N., R. 7 E.	40	40
12764	Selected: SW. $\frac{1}{4}$ SE. $\frac{1}{4}$ sec. 1, T. 2 N., R. 25 W., 5th P. M. Base: SE. $\frac{1}{4}$ NW. $\frac{1}{4}$ sec. 5, T. 25 N., R. 9 E.	40	40
12765	Selected: Fractional SW. $\frac{1}{4}$ NE. $\frac{1}{4}$ , fractional S. $\frac{1}{2}$ NE. $\frac{1}{4}$ sec. 2; fractional NW. $\frac{1}{4}$ SE. $\frac{1}{4}$ sec. 8, T. 2 N., R. 20 W.; NW. $\frac{1}{4}$ NE. $\frac{1}{4}$ sec. 32; S. $\frac{1}{2}$ SE. $\frac{1}{4}$ SW. $\frac{1}{4}$ NE. $\frac{1}{4}$ , E. $\frac{1}{2}$ NE. $\frac{1}{4}$ , sec. 31, T. 3 N., R. 24 W.; SE. $\frac{1}{4}$ SE. $\frac{1}{4}$ sec. 2; NW. $\frac{1}{4}$ SE. $\frac{1}{4}$ sec. 10; S. $\frac{1}{2}$ SW. $\frac{1}{4}$ sec. 9; NW. $\frac{1}{4}$ SW. $\frac{1}{4}$ sec. 23, T. 2 N., R. 21 W.; SE. $\frac{1}{4}$ NE. $\frac{1}{4}$ , E. $\frac{1}{2}$ SE. $\frac{1}{4}$ , sec. 12; S. $\frac{1}{2}$ NE. $\frac{1}{4}$ sec. 8; fractional SW. $\frac{1}{4}$ SW. $\frac{1}{4}$ sec. 7; SW. $\frac{1}{4}$ NE. $\frac{1}{4}$ , NW. $\frac{1}{4}$ SE. $\frac{1}{4}$ , sec. 14, T. 2 N., R. 22 W., N. $\frac{1}{2}$ SW. $\frac{1}{4}$ , sec. 21; NW. $\frac{1}{4}$ NE. $\frac{1}{4}$ , N. $\frac{1}{2}$ NW. $\frac{1}{4}$ sec. 20, T. 3 N., R. 22 W., 5th P. M. Base: All secs. 3, 5, N. $\frac{1}{2}$ SW. $\frac{1}{4}$ , SE. $\frac{1}{4}$ SW. $\frac{1}{4}$ sec. 29, T. 24 N., R. 9 E.	1,130.88	1,106.56
12766	Selected: SE. $\frac{1}{4}$ NW. $\frac{1}{4}$ sec. 12, T. 2 N., R. 25 W., 5th P. M. Base: NW. $\frac{1}{4}$ SE. $\frac{1}{4}$ sec. 1, T. 24 N., R. 8 E.	40	40
12767	Selected: NE. $\frac{1}{4}$ NE. $\frac{1}{4}$ sec. 23, T. 2 N., R. 25 W., 5th P. M. Base: SW. $\frac{1}{4}$ SW. $\frac{1}{4}$ sec. 29, T. 24 N., R. 9 E.	40	40
12768	Selected: SE. $\frac{1}{4}$ SW. $\frac{1}{4}$ sec. 31, T. 3 N., R. 24 W., 5th P. M. Base: Lot 4 of NW. $\frac{1}{4}$ sec. 3, T. 24 N., R. 8 E.	40	39.27
12769	Selected: SE. $\frac{1}{4}$ NW. $\frac{1}{4}$ , NE. $\frac{1}{4}$ SW. $\frac{1}{4}$ sec. 21, T. 2 N., R. 23 W., 5th P. M. Base: N. $\frac{1}{2}$ SE. $\frac{1}{4}$ sec. 25, T. 25 N., R. 8 E.	80	80
12770	Selected: NE. $\frac{1}{4}$ SE. $\frac{1}{4}$ sec. 12, T. 2 N., R. 25 W., 5th P. M. Base: SE. $\frac{1}{4}$ SE. $\frac{1}{4}$ sec. 5, T. 25 N., R. 9 E.	40	40
12771	Selected: E. $\frac{1}{2}$ SW. $\frac{1}{4}$ sec. 19, T. 3 N., R. 22 W., 5th P. M. Base: S. $\frac{1}{2}$ SW. $\frac{1}{4}$ sec. 25, T. 25 N., R. 8 E.	80	80
12772	Selected: SE. $\frac{1}{4}$ NW. $\frac{1}{4}$ sec. 31, T. 3 N., R. 24 W., 5th P. M. Base: Lot 3 of NW. $\frac{1}{4}$ sec. 3, T. 24 N., R. 8 E.	40	38.99
12773	Selected: SE. $\frac{1}{4}$ SE. $\frac{1}{4}$ sec. 13, T. 2 N., R. 25 W., 5th P. M. Base: Lot 4 of NW. $\frac{1}{4}$ sec. 5, T. 24 N., R. 8 E.	40	38.89
12774	Selected: SE. $\frac{1}{4}$ NE. $\frac{1}{4}$ sec. 19, T. 3 N., R. 22 W., 5th P. M. Base: Lot 2 of NE. $\frac{1}{4}$ sec. 5, T. 24 N., R. 8 E.	40	39.01
12775	Selected: SE. $\frac{1}{4}$ SW. $\frac{1}{4}$ sec. 13, T. 2 N., R. 25 W., 5th P. M. Base: Lot 2 of NE. $\frac{1}{4}$ sec. 3, T. 24 N., R. 8 E.	40	38.73
12776	Selected: SW. $\frac{1}{4}$ NW. $\frac{1}{4}$ sec. 31, T. 3 N., R. 19 W., 5th P. M. Base: Lot 3 of NW. $\frac{1}{4}$ sec. 5, T. 25 N., R. 9 E.	43.28	40.14
12777	Selected: NW. $\frac{1}{4}$ NE. $\frac{1}{4}$ sec. 12, T. 2 N., R. 25 W., 5th P. M. Base: SW. $\frac{1}{4}$ NE. $\frac{1}{4}$ sec. 5, T. 25 N., R. 9 E.	40	40
12778	Selected: NW. $\frac{1}{4}$ NW. $\frac{1}{4}$ sec. 32, T. 3 N., R. 23 W., 5th P. M. Base: Lot 4 of NW. $\frac{1}{4}$ of sec. 1, T. 24 N., R. 8 E.	40	37.78
12779	Selected: S. $\frac{1}{2}$ NW. $\frac{1}{4}$ sec. 20, T. 2 N., R. 23 W., 5th P. M. Base: S. $\frac{1}{2}$ NW. $\frac{1}{4}$ sec. 25, T. 25 N., R. 8 E.	80	80
12780	Selected: SE. $\frac{1}{4}$ SW. $\frac{1}{4}$ sec. 1, T. 2 N., R. 25 W., 5th P. M. Base: SW. $\frac{1}{4}$ SE. $\frac{1}{4}$ sec. 1, T. 24 N., R. 8 E.	40	40
12781	Selected: SE. $\frac{1}{4}$ NW. $\frac{1}{4}$ sec. 1, T. 2 N., R. 25 W., 5th P. M. Base: NW. $\frac{1}{4}$ SW. $\frac{1}{4}$ sec. 5, T. 25 N., R. 9 E.	40	40
12782	Selected: NW. $\frac{1}{4}$ SE. $\frac{1}{4}$ sec. 12, T. 2 N., R. 25 W., 5th P. M. Base: NW. $\frac{1}{4}$ SW. $\frac{1}{4}$ sec. 1, T. 24 N., R. 8 E.	40	40
12783	Selected: W. $\frac{1}{2}$ SW. $\frac{1}{4}$ sec. 12, T. 2 N., R. 23 W., 5th P. M. Base: N. $\frac{1}{2}$ NE. $\frac{1}{4}$ sec. 25, T. 25 N., R. 8 E.	80	80
12784	Selected: SW. $\frac{1}{4}$ SW. $\frac{1}{4}$ sec. 29; NE. $\frac{1}{4}$ NE. $\frac{1}{4}$ sec. 34; NE. $\frac{1}{4}$ NE. $\frac{1}{4}$ sec. 35; NW. $\frac{1}{4}$ NW. $\frac{1}{4}$ SE. $\frac{1}{4}$ NW. $\frac{1}{4}$ , SE. $\frac{1}{4}$ SE. $\frac{1}{4}$ , sec. 36; S. $\frac{1}{2}$ NE. $\frac{1}{4}$ , NW. $\frac{1}{4}$ SE. $\frac{1}{4}$ , NE. $\frac{1}{4}$ SW. $\frac{1}{4}$ , sec. 25, T. 3 N., R. 24 W.; NE. $\frac{1}{4}$ NW. $\frac{1}{4}$ , SW. $\frac{1}{4}$ NW. $\frac{1}{4}$ , sec. 24; SE. $\frac{1}{4}$ NE. $\frac{1}{4}$ , NE. $\frac{1}{4}$ SE. $\frac{1}{4}$ , NW. $\frac{1}{4}$ SW. $\frac{1}{4}$ , NW. $\frac{1}{4}$ NW. $\frac{1}{4}$ , sec. 23, T. 2 N., R. 25 W., 5th P. M. Base: All sec. 9, T. 19 N., R. 7 E.	640	640
12785	Selected: SW. $\frac{1}{4}$ SE. $\frac{1}{4}$ sec. 22, T. 1 N., R. 26 W., 5th P. M. Base: NE. $\frac{1}{4}$ NW. $\frac{1}{4}$ sec. 35, T. 19 N., R. 7 E.	40	40
12786	Selected: E. $\frac{1}{2}$ NW. $\frac{1}{4}$ sec. 28, T. 1 N., R. 26 W., 5th P. M. Base: N. $\frac{1}{2}$ NE. $\frac{1}{4}$ sec. 27, T. 19 N., R. 7 E.	80	80
12787	Selected: E. $\frac{1}{2}$ SW. $\frac{1}{4}$ sec. 12, T. 2 N., R. 23 W., 5th P. M. Base: S. $\frac{1}{2}$ SW. $\frac{1}{4}$ sec. 23, T. 25 N., R. 8 E.	80	80
12788	Selected: S. $\frac{1}{2}$ SE. $\frac{1}{4}$ sec. 19, T. 3 N., R. 22 W., 5th P. M. Base: S. $\frac{1}{2}$ SE. $\frac{1}{4}$ sec. 25, T. 25 N., R. 8 E.	80	80
Total, Dardanelle land district		59,233.10	58,375.13
HARRISON LAND DISTRICT.			
9225	Selected: SW. $\frac{1}{4}$ SE. $\frac{1}{4}$ , SE. $\frac{1}{4}$ SW. $\frac{1}{4}$ , sec. 31; SW. $\frac{1}{4}$ SE. $\frac{1}{4}$ , SE. $\frac{1}{4}$ SW. $\frac{1}{4}$ , sec. 32, T. 14 N., R. 9 W., 5th P. M. Base: SW. $\frac{1}{4}$ sec. 25, T. 16 N., R. 6 E.	160	160
9642	Selected: SE. $\frac{1}{4}$ SW. $\frac{1}{4}$ , SW. $\frac{1}{4}$ SE. $\frac{1}{4}$ , sec. 33, T. 15 N., R. 9 W.; NE. $\frac{1}{4}$ SE. $\frac{1}{4}$ , SE. $\frac{1}{4}$ NE. $\frac{1}{4}$ , sec. 36, T. 15 N., R. 10 W., 5th P. M. Base: NE. $\frac{1}{4}$ sec. 27, T. 16 N., R. 6 E.	160	160
9643	Selected: Lot 2 of NW. $\frac{1}{4}$ sec. 4; SW. $\frac{1}{4}$ NE. $\frac{1}{4}$ sec. 5; SE. $\frac{1}{4}$ NE. $\frac{1}{4}$ sec. 7, T. 14 N., R. 9 W., 5th P. M. Base: SE. $\frac{1}{4}$ sec. 25, T. 16 N., R. 6 E.	160.60	160
9644	Selected: W. $\frac{1}{2}$ SE. $\frac{1}{4}$ sec. 6; lot 2 of NE. $\frac{1}{4}$ sec. 4, T. 14 N., R. 9 W., 5th P. M. Base: NW. $\frac{1}{4}$ sec. 27, T. 16 N., R. 6 E.	162.63	160

Unrestricted selections, Santa Fe Pacific Railroad Company, etc.—Continued.

ARKANSAS—Continued.

No.	Location.	Selected area.	Base area.
HARRISON LAND DISTRICT—Continued.			
10657	Selected: NE. $\frac{1}{4}$ SE. $\frac{1}{4}$ W. $\frac{1}{2}$ SE. $\frac{1}{4}$ E. $\frac{1}{4}$ SW. $\frac{1}{4}$ sec. 32; NW. $\frac{1}{4}$ SW. $\frac{1}{4}$ sec. 33; SW. $\frac{1}{4}$ sec. 35, T. 15 N., R. 9 W.; NE. $\frac{1}{4}$ SE. $\frac{1}{4}$ sec. 4; NW. $\frac{1}{4}$ NW. $\frac{1}{4}$ sec. 33; NW. $\frac{1}{4}$ NE. $\frac{1}{4}$ sec. 34; RW. $\frac{1}{4}$ NE. $\frac{1}{4}$ sec. 36, T. 13 N., R. 9 W.; S. $\frac{1}{2}$ SE. $\frac{1}{4}$ sec. 36, T. 15 N., R. 10 W., 5th P. M. Base: All sec. 15, T. 15 N., R. 6 E.	Acres. 640	Acres. 640
10658	Selected: SW. $\frac{1}{4}$ SW. $\frac{1}{4}$ sec. 9; NE. $\frac{1}{4}$ SW. $\frac{1}{4}$ sec. 17; W. $\frac{1}{2}$ SE. $\frac{1}{4}$ SE. $\frac{1}{4}$ SE. $\frac{1}{4}$ sec. 18; NE. $\frac{1}{4}$ NW. $\frac{1}{4}$ sec. 20; NW. $\frac{1}{4}$ NE. $\frac{1}{4}$ S. $\frac{1}{2}$ NE. $\frac{1}{4}$ NE. $\frac{1}{4}$ NW. $\frac{1}{4}$ sec. 25; NE. $\frac{1}{4}$ NE. $\frac{1}{4}$ NW. $\frac{1}{4}$ SE. $\frac{1}{4}$ sec. 26; SE. $\frac{1}{4}$ NE. $\frac{1}{4}$ sec. 27; SW. $\frac{1}{4}$ SW. $\frac{1}{4}$ sec. 28; E. $\frac{1}{4}$ NE. $\frac{1}{4}$ sec. 34, T. 13 N., R. 9 W., 5th P. M. Base: All sec. 11, T. 15 N., R. 6 E.	640	640
10659	Selected: NW. $\frac{1}{4}$ sec. 2; lot 2 of NW. $\frac{1}{4}$ sec. 6; lots 3 and 4 of SW. $\frac{1}{4}$ sec. 19; SW. $\frac{1}{4}$ NW. $\frac{1}{4}$ W. $\frac{1}{2}$ SW. $\frac{1}{4}$ sec. 4, lot 1 of NW. $\frac{1}{4}$ E. $\frac{1}{2}$ NW. $\frac{1}{4}$ W. $\frac{1}{2}$ SE. $\frac{1}{4}$ E. $\frac{1}{2}$ SW. $\frac{1}{4}$ sec. 30, T. 14 N., R. 9 W., 5th P. M. Base: All sec. 31, T. 16 N., R. 7 E.	668.27	663.40
10660	Selected: S. $\frac{1}{2}$ SE. $\frac{1}{4}$ SW. $\frac{1}{4}$ SW. $\frac{1}{4}$ sec. 5; N. $\frac{1}{2}$ NE. $\frac{1}{4}$ W. $\frac{1}{2}$ NW. $\frac{1}{4}$ sec. 8; NE. $\frac{1}{4}$ SE. $\frac{1}{4}$ sec. 7; S. $\frac{1}{2}$ SW. $\frac{1}{4}$ sec. 20; W. $\frac{1}{2}$ SE. $\frac{1}{4}$ E. $\frac{1}{2}$ SW. $\frac{1}{4}$ NW. $\frac{1}{4}$ SW. $\frac{1}{4}$ sec. 33, T. 14 N., R. 9 W.; NE. $\frac{1}{4}$ SW. $\frac{1}{4}$ sec. 6, T. 13 N., R. 9 W., 5th P. M. Base: All sec. 13, T. 15 N., R. 6 E.	640	640
10669	Selected: N. $\frac{1}{2}$ SW. $\frac{1}{4}$ sec. 3; NW. $\frac{1}{4}$ NE. $\frac{1}{4}$ S. $\frac{1}{2}$ NE. $\frac{1}{4}$ E. $\frac{1}{2}$ NW. $\frac{1}{4}$ N. $\frac{1}{2}$ SE. $\frac{1}{4}$ sec. 6; S. $\frac{1}{2}$ SE. $\frac{1}{4}$ sec. 8; W. $\frac{1}{2}$ SE. $\frac{1}{4}$ S. $\frac{1}{2}$ SW. $\frac{1}{4}$ sec. 17, T. 13 N., R. 9 W.; SW. $\frac{1}{4}$ SW. $\frac{1}{4}$ sec. 36, T. 15 N., R. 10 W.; NE. $\frac{1}{4}$ NE. $\frac{1}{4}$ sec. 30, T. 14 N., R. 9 W., 5th P. M. Base: All sec. 7, T. 16 N., R. 7 E.	675.85	663.60
11154	Selected: SW. $\frac{1}{4}$ SW. $\frac{1}{4}$ sec. 2, T. 20 N., R. 25 W., 5th P. M. Base: NE. $\frac{1}{4}$ NE. $\frac{1}{4}$ sec. 29, T. 20 N., R. 1 E.	40	40
Total, Harrison land district.....		3,947.35	3,927
LITTLE ROCK LAND DISTRICT.			
9226	Selected: SW. $\frac{1}{4}$ NW. $\frac{1}{4}$ sec. 13; SE. $\frac{1}{4}$ SE. $\frac{1}{4}$ NE. $\frac{1}{4}$ SW. $\frac{1}{4}$ sec. 24, T. 12 N., R. 7 W.; SW. $\frac{1}{4}$ SW. $\frac{1}{4}$ sec. 32, T. 12 N., R. 6 E., 5th P. M. Base: SW. $\frac{1}{4}$ sec. 23, T. 16 N., R. 6 E.	160	160
9227	Selected: SE. $\frac{1}{4}$ SW. $\frac{1}{4}$ sec. 18; lots 1 and 2, or W. $\frac{1}{2}$ NW. $\frac{1}{4}$ sec. 19, T. 12 N., R. 6 W.; NE. $\frac{1}{4}$ NW. $\frac{1}{4}$ sec. 30, T. 11 N., R. 4 W., 5th P. M. Base: NE. $\frac{1}{4}$ sec. 25, T. 16 N., R. 6 E.	168.67	160
9228	Selected: SW. $\frac{1}{4}$ NW. $\frac{1}{4}$ NW. $\frac{1}{4}$ SW. $\frac{1}{4}$ sec. 23; NW. $\frac{1}{4}$ SE. $\frac{1}{4}$ sec. 3, T. 12 N., R. 8 W.; NW. $\frac{1}{4}$ SW. $\frac{1}{4}$ sec. 25, T. 12 N., R. 7 W., 5th P. M. Base: NW. $\frac{1}{4}$ sec. 25, T. 16 N., R. 6 E.	160	160
9229	Selected: NE. $\frac{1}{4}$ NE. $\frac{1}{4}$ N. $\frac{1}{2}$ NW. $\frac{1}{4}$ SE. $\frac{1}{4}$ NW. $\frac{1}{4}$ sec. 9; S. $\frac{1}{2}$ NE. $\frac{1}{4}$ W. $\frac{1}{2}$ SE. $\frac{1}{4}$ sec. 10; NW. $\frac{1}{4}$ NE. $\frac{1}{4}$ sec. 15, T. 12 N., R. 9 W.; S. $\frac{1}{2}$ SE. $\frac{1}{4}$ sec. 9; E. $\frac{1}{2}$ NE. $\frac{1}{4}$ NE. $\frac{1}{4}$ SE. $\frac{1}{4}$ sec. 14; SE. $\frac{1}{4}$ NE. $\frac{1}{4}$ SE. $\frac{1}{4}$ SE. $\frac{1}{4}$ sec. 13, T. 12 N., R. 7 W., 5th P. M. Base: All sec. 9, T. 15 N., R. 6 E.	640	640
12492	Selected: SE. $\frac{1}{4}$ SW. $\frac{1}{4}$ sec. 33, T. 11 N., R. 8 W.; SE. $\frac{1}{4}$ SE. $\frac{1}{4}$ sec. 20, T. 10 N., R. 11 W., 5th P. M. Base: S. $\frac{1}{2}$ SW. $\frac{1}{4}$ sec. 11, T. 22 N., R. 8 E.	80	80
12493	Selected: W. $\frac{1}{2}$ SW. $\frac{1}{4}$ sec. 15, T. 9 N., R. 9 W., 5th P. M. Base: N. $\frac{1}{2}$ SW. $\frac{1}{4}$ sec. 11, T. 23 N., R. 8 E.	80	80
12545	Selected: Fractional N. $\frac{1}{2}$ NE. $\frac{1}{4}$ sec. 3, T. 10 N., R. 9 W., 5th P. M. Base: E. $\frac{1}{2}$ NW. $\frac{1}{4}$ sec. 19, T. 22 N., R. 8 E.	104.40	80
12546	Selected: NE. $\frac{1}{4}$ SW. $\frac{1}{4}$ sec. 5, T. 10 N., R. 8 W.; SE. $\frac{1}{4}$ SW. $\frac{1}{4}$ sec. 12, T. 10 N., R. 8 W.; SW. $\frac{1}{4}$ SW. $\frac{1}{4}$ sec. 15, T. 10 N., R. 8 W.; SE. $\frac{1}{4}$ SE. $\frac{1}{4}$ sec. 30, T. 10 N., R. 10 W., 5th P. M. Base: SE. $\frac{1}{4}$ sec. 13, T. 22 N., R. 8 E.	160	160
12547	Selected: SE. $\frac{1}{4}$ NE. $\frac{1}{4}$ N. $\frac{1}{2}$ SE. $\frac{1}{4}$ SW. $\frac{1}{4}$ SE. $\frac{1}{4}$ sec. 4, T. 10 N., R. 9 W., 5th P. M. Base: NE. $\frac{1}{4}$ sec. 15, T. 22 N., R. 8 E.	160	160
12548	Selected: S. $\frac{1}{2}$ SE. $\frac{1}{4}$ sec. 21, NW. $\frac{1}{4}$ NE. $\frac{1}{4}$ sec. 28, NE. $\frac{1}{4}$ NW. $\frac{1}{4}$ sec. 28, T. 11 N., R. 8 W., 5th P. M. Base: SW. $\frac{1}{4}$ sec. 15, T. 22 N., R. 8 E.	160	160
12549	Selected: SE. $\frac{1}{4}$ SW. $\frac{1}{4}$ sec. 3, N. $\frac{1}{2}$ NE. $\frac{1}{4}$ sec. 10, NW. $\frac{1}{4}$ NW. $\frac{1}{4}$ sec. 11, T. 10 N., R. 8 W., 5th P. M. Base: NW. $\frac{1}{4}$ sec. 13, T. 22 N., R. 8 E.	160	160
12550	Selected: Fractional S. $\frac{1}{2}$ SW. $\frac{1}{4}$ sec. 7, T. 10 N., R. 9 W.; fractional S. $\frac{1}{2}$ NW. $\frac{1}{4}$ sec. 19; SW. $\frac{1}{4}$ NE. $\frac{1}{4}$ sec. 19; NW. $\frac{1}{4}$ NE. $\frac{1}{4}$ sec. 33, T. 11 N., R. 9 W., 5th P. M. Base: SE. $\frac{1}{4}$ sec. 15, T. 22 N., R. 8 E.	178.80	160
12551	Selected: N. $\frac{1}{2}$ SW. $\frac{1}{4}$ sec. 3, T. 10 N., R. 9 W.; NE. $\frac{1}{4}$ SE. $\frac{1}{4}$ sec. 24, T. 10 N., R. 9 W.; SE. $\frac{1}{4}$ SW. $\frac{1}{4}$ sec. 36, T. 11 N., R. 9 W., 5th P. M. Base: SW. $\frac{1}{4}$ sec. 13, T. 22 N., R. 8 E.	160	160
12552	Selected: SE. $\frac{1}{4}$ NE. $\frac{1}{4}$ W. $\frac{1}{2}$ SW. $\frac{1}{4}$ NE. $\frac{1}{4}$ SE. $\frac{1}{4}$ sec. 21, T. 11 N., R. 8 W., 5th P. M. Base: NE. $\frac{1}{4}$ sec. 17, T. 22 N., R. 8 E.	160	160
12553	Selected: SW. $\frac{1}{4}$ sec. 4, T. 10 N., R. 9 W., 5th P. M. Base: NW. $\frac{1}{4}$ sec. 15, T. 22 N., R. 8 E.	160	160

Unrestricted selections, Santa Fe Pacific Railroad Company, etc.—Continued.

ARKANSAS—Continued.

No.	Location.	Selected area.	Base area.
LITTLE ROCK LAND DISTRICT—Continued.			
12619	Selected: SE. $\frac{1}{4}$ SW. $\frac{1}{4}$ sec. 15, NE. $\frac{1}{4}$ NE. $\frac{1}{4}$ sec. 19, NW. $\frac{1}{4}$ NW. $\frac{1}{4}$ sec. 20, NE. $\frac{1}{4}$ NW. $\frac{1}{4}$ sec. 22, T. 11 N., R. 8 W., 5th P. M. Base: NE. $\frac{1}{4}$ sec. 19, T. 22 N., R. 8 E.	Acres. 160	Acres. 160
12841	Selected: SE. $\frac{1}{4}$ SE. $\frac{1}{4}$ sec. 24, SE. $\frac{1}{4}$ NE. $\frac{1}{4}$ sec. 26, SW. $\frac{1}{4}$ NE. $\frac{1}{4}$ sec. 32, NW. $\frac{1}{4}$ NW. $\frac{1}{4}$ sec. 34, T. 11 N., R. 8 W., 5th P. M. Base: NW. $\frac{1}{4}$ sec. 17, T. 22 N., R. 8 E.	160	160
Total, Little Rock land district.....		3,011.87	2,960
TOTAL, ARKANSAS, BY LAND DISTRICTS.			
Dardanelle.....		60,153.10	59,295.13
Harrison.....		3,947.35	3,927
Little Rock.....		3,011.87	2,960
		67,112.32	66,182.13

CALIFORNIA.

MARYSVILLE LAND DISTRICT.			
10676	Selected: NW. $\frac{1}{4}$ NW. $\frac{1}{4}$ sec. 25, T. 14 N., R. 5 W., M. D. M. Base: NE. $\frac{1}{4}$ SW. $\frac{1}{4}$ sec. 13, T. 15 N., R. 8 E.	40	40
10677	Selected: Lot 7, sec. 32, T. 15 N., R. 4 W., M. D. M. Base: NW. $\frac{1}{4}$ SW. $\frac{1}{4}$ sec. 13, T. 15 N., R. 8 E.	39.03	40
10678	Selected: Lots 4 and 5, sec. 32, T. 15 N., R. 4 W., M. D. M. Base: N. $\frac{1}{2}$ NE. $\frac{1}{4}$ sec. 13, T. 16 N., R. 5 E.	77.98	80
10695	Selected: Lots 3 and 6, sec. 32, T. 15 N., R. 4 W., M. D. M. Base: N. $\frac{1}{2}$ NW. $\frac{1}{4}$ sec. 13, T. 16 N., R. 5 E.	77.98	80
10696	Selected: Lots 4, 5, 12, and 13, sec. 29, T. 15 N., R. 4 W., M. D. M. Base: SE. $\frac{1}{4}$ sec. 15, T. 15 N., R. 7 E.	155.48	160
10697	Selected: Lot 13, sec. 20, lot 14, sec. 29, T. 15 N., R. 4 W., M. D. M. Base: S. $\frac{1}{2}$ NE. $\frac{1}{4}$ sec. 13, T. 16 N., R. 5 E.	77.73	80
Total, Marysville land district.....		468.20	480
REDDING LAND DISTRICT.			
9462	Selected: SE. $\frac{1}{4}$ NW. $\frac{1}{4}$ , E. $\frac{1}{2}$ SW. $\frac{1}{4}$ , SW. $\frac{1}{4}$ SW. $\frac{1}{4}$ , sec. 1, T. 39 N., R. 4 E., M. D. M. Base: NE. $\frac{1}{4}$ NE. $\frac{1}{4}$ , SE. $\frac{1}{4}$ NE. $\frac{1}{4}$ , SW. $\frac{1}{4}$ NE. $\frac{1}{4}$ , NW. $\frac{1}{4}$ NE. $\frac{1}{4}$ , sec. 9, T. 17 N., R. 5 E.	160	160
9463	Selected: W. $\frac{1}{2}$ NW. $\frac{1}{4}$ sec. 3, E. $\frac{1}{2}$ NE. $\frac{1}{4}$ sec. 4, T. 39 N., R. 4 E. Base: S. $\frac{1}{2}$ NE. $\frac{1}{4}$ sec. 1; lots 3, 4 of SW. $\frac{1}{4}$ sec. 17, T. 17 N., R. 5 E.	158.91	159.64
9464	Selected: NW. $\frac{1}{4}$ sec. 15, T. 39 N., R. 4 E., M. D. M. Base: SE. $\frac{1}{4}$ NE. $\frac{1}{4}$ , NW. $\frac{1}{4}$ NE. $\frac{1}{4}$ , SW. $\frac{1}{4}$ NE. $\frac{1}{4}$ sec. 15; NE. $\frac{1}{4}$ NE. $\frac{1}{4}$ sec. 17, T. 22 N., R. 4 E.	160	160
9465	Selected: SW. $\frac{1}{4}$ sec. 33, T. 40 N., R. 4 E., M. D. M. Base: N. $\frac{1}{2}$ SE. $\frac{1}{4}$ , S. $\frac{1}{2}$ SE. $\frac{1}{4}$ sec. 1, T. 17 N., R. 5 E.	160	160
9466	Selected: S. $\frac{1}{2}$ NE. $\frac{1}{4}$ , NW. $\frac{1}{4}$ NE. $\frac{1}{4}$ , SE. $\frac{1}{4}$ NW. $\frac{1}{4}$ , sec. 11, T. 39 N., R. 4 E., M. D. M. Base: NE. $\frac{1}{4}$ NE. $\frac{1}{4}$ , NW. $\frac{1}{4}$ NE. $\frac{1}{4}$ , SE. $\frac{1}{4}$ NE. $\frac{1}{4}$ , SW. $\frac{1}{4}$ NE. $\frac{1}{4}$ , sec. 13, T. 17 N., R. 5 E.	160	160
9467	Selected: SE. $\frac{1}{4}$ sec. 33, T. 40 N., R. 4 E., M. D. M. Base: S. $\frac{1}{2}$ SE. $\frac{1}{4}$ , N. $\frac{1}{2}$ SE. $\frac{1}{4}$ sec. 1, T. 17 N., R. 7 E.	160	160
9468	Selected: NE. $\frac{1}{4}$ NE. $\frac{1}{4}$ sec. 11; W. $\frac{1}{2}$ NW. $\frac{1}{4}$ , SE. $\frac{1}{4}$ NW. $\frac{1}{4}$ , sec. 12, T. 39 N., R. 4 E., M. D. M. Base: NW. $\frac{1}{4}$ NE. $\frac{1}{4}$ , NE. $\frac{1}{4}$ NE. $\frac{1}{4}$ , SE. $\frac{1}{4}$ NE. $\frac{1}{4}$ , SW. $\frac{1}{4}$ NE. $\frac{1}{4}$ sec. 11, T. 17 N., R. 5 E.	160	160
9469	Selected: SW. $\frac{1}{4}$ NE. $\frac{1}{4}$ , NW. $\frac{1}{4}$ SE. $\frac{1}{4}$ sec. 15, T. 39 N., R. 4 E., M. D. M. Base: N. $\frac{1}{2}$ SE. $\frac{1}{4}$ sec. 5, T. 22 N., R. 4 E.	80	80
9470	Selected: S. $\frac{1}{2}$ SE. $\frac{1}{4}$ sec. 15, T. 39 N., R. 4 E., M. D. M. Base: S. $\frac{1}{2}$ SE. $\frac{1}{4}$ sec. 5, T. 22 N., R. 4 E.	80	80
9471	Selected: N. $\frac{1}{2}$ SE. $\frac{1}{4}$ sec. 9, T. 39 N., R. 4 E., M. D. M. Base: S. $\frac{1}{2}$ NE. $\frac{1}{4}$ sec. 7, T. 22 N., R. 4 E.	80	80
9472	Selected: S. $\frac{1}{2}$ NE. $\frac{1}{4}$ sec. 9, T. 39 N., R. 4 E., M. D. M. Base: E. $\frac{1}{2}$ SW. $\frac{1}{4}$ sec. 7, T. 22 N., R. 4 E.	80	80
9474	Selected: S. $\frac{1}{2}$ SW. $\frac{1}{4}$ sec. 10, T. 39 N., R. 4 E., M. D. M. Base: S. $\frac{1}{2}$ NW. $\frac{1}{4}$ sec. 9, T. 22 N., R. 4 E.	80	80
9475	Selected: N. $\frac{1}{2}$ SW. $\frac{1}{4}$ sec. 10, T. 39 N., R. 4 E., M. D. M. Base: N. $\frac{1}{2}$ NW. $\frac{1}{4}$ sec. 9, T. 22 N., R. 4 E.	80	80
9476	Selected: SW. $\frac{1}{4}$ NW. $\frac{1}{4}$ sec. 11; NE. $\frac{1}{4}$ SE. $\frac{1}{4}$ sec. 10, T. 39 N., R. 4 E., M. D. M. Base: S. $\frac{1}{2}$ SE. $\frac{1}{4}$ sec. 9, T. 22 N., R. 4 E.	80	80

Unrestricted selections, Santa Fe Pacific Railroad Company, etc.—Continued.

## CALIFORNIA—Continued.

No.	Location.	Selected area.	Base area.
REDDING LAND DISTRICT—Continued.			
		<i>Acres.</i>	<i>Acres.</i>
9473	Selected: S. $\frac{1}{2}$ NW. $\frac{1}{4}$ sec. 10, T. 39 N., R. 4 E., M. D. M.	80	
	Base: E. $\frac{1}{2}$ SW. $\frac{1}{4}$ sec. 7, T. 22 N., R. 4 E.		80
9477	Selected: S. $\frac{1}{2}$ NE. $\frac{1}{4}$ sec. 9, T. 39 N., R. 4 E., M. D. M.	80	
	Base: N. $\frac{1}{2}$ SE. $\frac{1}{4}$ sec. 9, T. 22 N., R. 4 E.		80
9478	Selected: S. $\frac{1}{2}$ SE. $\frac{1}{4}$ sec. 9, T. 39 N., R. 4 E., M. D. M.	80	
	Base: N. $\frac{1}{2}$ NE. $\frac{1}{4}$ sec. 7, T. 22 N., R. 4 E.		80
9479	Selected: N. $\frac{1}{2}$ SW. $\frac{1}{4}$ sec. 3, T. 39 N., R. 4 E., M. D. M.	80	
	Base: S. $\frac{1}{2}$ SE. $\frac{1}{4}$ sec. 29, T. 16 N., R. 8 E.		80
9480	Selected: NW. $\frac{1}{4}$ SE. $\frac{1}{4}$ sec. 10, T. 39 N., R. 4 E., M. D. M.	40	
	Base: SE. $\frac{1}{4}$ SW. $\frac{1}{4}$ sec. 29, T. 16 N., R. 8 E.		40
9481	Selected: S. $\frac{1}{2}$ SW. $\frac{1}{4}$ sec. 3; S. $\frac{1}{2}$ SE. $\frac{1}{4}$ sec. 10; N. $\frac{1}{2}$ NE. $\frac{1}{4}$ , SE. $\frac{1}{4}$ NE. $\frac{1}{4}$ , N. $\frac{1}{2}$ SW. $\frac{1}{4}$ , SE. $\frac{1}{4}$ SW. $\frac{1}{4}$ , sec. 15, T. 39 N., R. 4 E.; NE. $\frac{1}{4}$ NW. $\frac{1}{4}$ sec. 8; NE. $\frac{1}{4}$ NW. $\frac{1}{4}$ sec. 17; SE. $\frac{1}{4}$ NW. $\frac{1}{4}$ sec. 21, T. 40 N., R. 4 E., M. D. M.	520	
	Base: SW. $\frac{1}{4}$ NE. $\frac{1}{4}$ , SW. $\frac{1}{4}$ SW. $\frac{1}{4}$ , N. $\frac{1}{2}$ NW. $\frac{1}{4}$ , sec. 29, T. 16 N., R. 8 E.; S. $\frac{1}{2}$ SW. $\frac{1}{4}$ , N. $\frac{1}{2}$ SE. $\frac{1}{4}$ , S. $\frac{1}{2}$ SE. $\frac{1}{4}$ , N. $\frac{1}{2}$ SW. $\frac{1}{4}$ , sec. 21, NE. $\frac{1}{4}$ SE. $\frac{1}{4}$ sec. 9, T. 17 N., R. 7 E.		520
9569	Selected: W. $\frac{1}{2}$ NE. $\frac{1}{4}$ , NW. $\frac{1}{4}$ SE. $\frac{1}{4}$ , NE. $\frac{1}{4}$ SW. $\frac{1}{4}$ , sec. 15, T. 41 N., R. 2 E., M. D. M.	160	
	Base: SE. $\frac{1}{4}$ sec. 27, T. 16 N., R. 6 E.		160
9570	Selected: NE. $\frac{1}{4}$ SE. $\frac{1}{4}$ sec. 8, T. 40 N., R. 2 E., M. D. M.	40	
	Base: Lot 7, sec. 1, T. 15 N., R. 6 E.		40
9570 $\frac{1}{2}$	Selected: E. $\frac{1}{2}$ NW. $\frac{1}{4}$ sec. 34, T. 41 N., R. 2 E., M. D. M.	80	
	Base: S. $\frac{1}{2}$ SE. $\frac{1}{4}$ sec. 11, T. 16 N., R. 6 E.		80
9571	Selected: SW. $\frac{1}{4}$ NE. $\frac{1}{4}$ sec. 14, T. 39 N., R. 3 E., M. D. M.	40	
	Base: Lot 6, sec. 1, T. 15 N., R. 6 E.		40
9571 $\frac{1}{2}$	Selected: NE. $\frac{1}{4}$ SE. $\frac{1}{4}$ sec. 24, T. 40 N., R. 2 E., M. D. M.	40	
	Base: Lot 5, sec. 1, T. 15 N., R. 6 E.		40
9572	Selected: NE. $\frac{1}{4}$ SW. $\frac{1}{4}$ sec. 14, T. 40 N., R. 2 E., M. D. M.	40	
	Base: Lot 8, sec. 1, T. 15 N., R. 6 E.		40
9573	Selected: SW. $\frac{1}{4}$ SW. $\frac{1}{4}$ sec. 15; SE. $\frac{1}{4}$ NW. $\frac{1}{4}$ sec. 22; NE. $\frac{1}{4}$ NW. $\frac{1}{4}$ sec. 28; SE. $\frac{1}{4}$ SE. $\frac{1}{4}$ sec. 12, T. 41 N., R. 2 E., M. D. M.	160	
	Base: SW. $\frac{1}{4}$ sec. 13, T. 16 N., R. 7 E.		160
9574	Selected: NW. $\frac{1}{4}$ NE. $\frac{1}{4}$ sec. 20, T. 40 N., R. 2 E., M. D. M.	40	
	Base: SE. $\frac{1}{4}$ NW. $\frac{1}{4}$ sec. 7, T. 16 N., R. 6 E.		40
9575	Selected: S. $\frac{1}{2}$ SE. $\frac{1}{4}$ sec. 20, T. 40 N., R. 2 E., M. D. M.	80	
	Base: S. $\frac{1}{2}$ NW. $\frac{1}{4}$ sec. 11, T. 16 N., R. 6 E.		80
9576	Selected: NE. $\frac{1}{4}$ SE. $\frac{1}{4}$ sec. 32, T. 40 N., R. 2 E., M. D. M.	40	
	Base: Lot 9, sec. 1, T. 15 N., R. 6 E.		40
9577	Selected: E. $\frac{1}{2}$ NE. $\frac{1}{4}$ sec. 31, T. 40 N., R. 3 E.	80	
	Base: N. $\frac{1}{2}$ SW. $\frac{1}{4}$ sec. 11, T. 16 N., R. 6 E.		80
9578	Selected: NW. $\frac{1}{4}$ SW. $\frac{1}{4}$ sec. 27; NW. $\frac{1}{4}$ SW. $\frac{1}{4}$ sec. 34; T. 40 N., R. 3 E., M. D. M.	80	
	Base: S. $\frac{1}{2}$ SW. $\frac{1}{4}$ sec. 11, T. 16 N., R. 6 E.		80
9579	Selected: NW. $\frac{1}{4}$ NW. $\frac{1}{4}$ sec. 10, T. 40 N., R. 3 E.	40	
	Base: Lot 10, sec. 1, T. 15 N., R. 6 E.		40
9580	Selected: NW. $\frac{1}{4}$ SE. $\frac{1}{4}$ sec. 15, T. 40 N., R. 3 E., M. D. M.	40	
	Base: Lot 11, sec. 1, T. 15 N., R. 6 E.		40
9581	Selected: SE. $\frac{1}{4}$ SE. $\frac{1}{4}$ sec. 21, T. 40 N., R. 3 E., M. D. M.	40	
	Base: Lot 12, sec. 1, T. 15 N., R. 6 E.		40
9582	Selected: W. $\frac{1}{2}$ SE. $\frac{1}{4}$ sec. 18, T. 40 N., R. 3 E., M. D. M.	80	
	Base: N. $\frac{1}{2}$ SE. $\frac{1}{4}$ sec. 11, T. 16 N., R. 6 E.		80
9583	Selected: W. $\frac{1}{2}$ NE. $\frac{1}{4}$ , W. $\frac{1}{2}$ SE. $\frac{1}{4}$ , sec. 22, T. 40 N., R. 3 E., M. D. M.	160	
	Base: SE. $\frac{1}{4}$ sec. 13, T. 16 N., R. 7 E.		160
9624	Selected: W. $\frac{1}{2}$ SE. $\frac{1}{4}$ sec. 1, T. 40 N., R. 2 E., and S. $\frac{1}{2}$ NE. $\frac{1}{4}$ , sec. 34, T. 41 N., R. 2 E.	160	
	Base: NE. $\frac{1}{4}$ sec. 29, T. 16 N., R. 6 E.		160
9625	Selected: NE. $\frac{1}{4}$ SE. $\frac{1}{4}$ sec. 34; W. $\frac{1}{2}$ SW. $\frac{1}{4}$ , SE. $\frac{1}{4}$ SW. $\frac{1}{4}$ , sec. 35; T. 41 N., R. 2 E., M. D. M.	160	
	Base: NE. $\frac{1}{4}$ sec. 13, T. 16 N., R. 7 E.		160
9626	Selected: SE. $\frac{1}{4}$ NE. $\frac{1}{4}$ , SE. $\frac{1}{4}$ NW. $\frac{1}{4}$ , SE. $\frac{1}{4}$ SW. $\frac{1}{4}$ , sec. 4; SE. $\frac{1}{4}$ NW. $\frac{1}{4}$ sec. 14; T. 40 N., R. 2 E., M. D. M.	160	
	Base: SW. $\frac{1}{4}$ sec. 27, T. 16 N., R. 6 E.		160
9627	Selected: Lots 3, 4, SE. $\frac{1}{4}$ NW. $\frac{1}{4}$ , sec. 1; lot 1, sec. 2; T. 40 N., R. 2 E.; lot 3, sec. 25, T. 40 N., R. 5 E.; M. D. M.	157.79	
	Base: NW. $\frac{1}{4}$ sec. 13, T. 16 N., R. 7 E.		160
11060	Selected: Lot 2 of NE. $\frac{1}{4}$ sec. 2, T. 40 N., R. 1 E., M. D. M.	40.25	
	Base: Lot 2 of NE. $\frac{1}{4}$ sec. 5, T. 21 N., R. 5 E.		39.95
11061	Selected: N. $\frac{1}{2}$ SE. $\frac{1}{4}$ , SW. $\frac{1}{4}$ SE. $\frac{1}{4}$ , E. $\frac{1}{2}$ SW. $\frac{1}{4}$ , sec. 7; SW. $\frac{1}{4}$ NE. $\frac{1}{4}$ , NE. $\frac{1}{4}$ SW. $\frac{1}{4}$ , sec. 18; SE. $\frac{1}{4}$ SE. $\frac{1}{4}$ sec. 31; T. 38 N., R. 4 E., M. D. M.	320	
	Base: S. $\frac{1}{2}$ sec. 15, T. 21 N., R. 8 E.		320
11075	Selected: E. $\frac{1}{2}$ NW. $\frac{1}{4}$ sec. 23, T. 44 N., R. 2 E., M. D. M.	80	
	Base: S. $\frac{1}{2}$ NE. $\frac{1}{4}$ sec. 3, T. 21 N., R. 5 E.		80
11076	Selected: Lot 4 of SW. $\frac{1}{4}$ sec. 7, T. 38 N., R. 4 E., M. D. M.	37.14	
	Base: Lot 1 of NE. $\frac{1}{4}$ sec. 5, T. 21 N., R. 5 E.		37.15
11077	Selected: Lot 3 of SW. $\frac{1}{4}$ sec. 7, T. 38 N., R. 4 E.	37.03	
	Base: Lot 2 of NE. $\frac{1}{4}$ sec. 3, T. 21 N., R. 5 E.		38.16
11078	Selected: Lots 1 and 2 of NW. $\frac{1}{4}$ sec. 7, T. 38 N., R. 4 E., M. D. M.	73.71	
	Base: Lots 3 and 4 of NW. $\frac{1}{4}$ sec. 5, T. 21 N., R. 5 E.		78.83

Unrestricted selections, Santa Fe Pacific Railroad Company, etc.—Continued.

CALIFORNIA—Continued.

No.	Location.	Selected area.	Base area.
REDDING LAND DISTRICT—Continued.			
11178	Selected: E. $\frac{1}{2}$ NE. $\frac{1}{4}$ sec. 23, T. 39 N., R. 3 E.; SW. $\frac{1}{4}$ SE. $\frac{1}{4}$ sec. 25, T. 38 N., R. 3 E.; SW. $\frac{1}{4}$ SE. $\frac{1}{4}$ sec. 17, T. 38 N., R. 4 E., M. D. M. ....	Acres. 160	Acres. 160
11178 $\frac{1}{2}$	Base: SE. $\frac{1}{4}$ sec. 3, T. 21 N., R. 5 E. .... Selected: Lot 2 (or SW. $\frac{1}{4}$ SW. $\frac{1}{4}$ ), sec. 6; N. $\frac{1}{2}$ SW. $\frac{1}{4}$ sec. 8; NW. $\frac{1}{4}$ SE. $\frac{1}{4}$ sec. 18, T. 38 N., R. 4 E. ....	156.74	160
11179	Base: SW. $\frac{1}{4}$ sec. 3, T. 21 N., R. 5 E. .... Selected: NW. $\frac{1}{4}$ NE. $\frac{1}{4}$ sec. 29, SW. $\frac{1}{4}$ SW. $\frac{1}{4}$ , and E. $\frac{1}{2}$ SW. $\frac{1}{4}$ sec. 34, T. 43 N., R. 5 E., M. D. M. ....	160	160
11246	Base: SE. $\frac{1}{4}$ sec. 5, T. 21 N., R. 5 E. .... Selected: SW. $\frac{1}{4}$ NE. $\frac{1}{4}$ sec. 29, T. 44 N., R. 2 E., M. D. M. ....	40	39.59
11246 $\frac{1}{2}$	Base: Lot 2 of NW. $\frac{1}{4}$ sec. 7, T. 21 N., R. 5 E. .... Selected: NE. $\frac{1}{4}$ NE. $\frac{1}{4}$ sec. 29, T. 44 N., R. 2 E., M. D. M. ....	40	39.48
11449	Base: Lot 1 of NW. $\frac{1}{4}$ sec. 7, T. 21 N., R. 5 E. .... Selected: SW. $\frac{1}{4}$ NW. $\frac{1}{4}$ , and lot 4, sec. 5; SE. $\frac{1}{4}$ SE. $\frac{1}{4}$ and NE. $\frac{1}{4}$ SE. $\frac{1}{4}$ sec. 6, T. 43 N., R. 2 E., M. D. M. ....	160.52	160
11450	Base: NE. $\frac{1}{4}$ sec. 33, T. 24 N., R. 9 E. .... Selected: Lot 3 of SW. $\frac{1}{4}$ SW. $\frac{1}{4}$ sec. 5; NE. $\frac{1}{4}$ NW. $\frac{1}{4}$ , SW. $\frac{1}{4}$ NW. $\frac{1}{4}$ sec. 6, T. 43 N., R. 2 E., M. D. M. ....	160.44	160
11451	Base: NW. $\frac{1}{4}$ sec. 33, T. 24 N., R. 9 E. .... Selected: W. $\frac{1}{2}$ NE. $\frac{1}{4}$ , and E. $\frac{1}{2}$ SE. $\frac{1}{4}$ sec. 8, T. 43 N., R. 2 E., M. D. M. ....	160	160
11452	Base: SE. $\frac{1}{4}$ sec. 33, T. 24 N., R. 9 E. .... Selected: NE. $\frac{1}{4}$ NE. $\frac{1}{4}$ sec. 17, SW. $\frac{1}{4}$ NW. $\frac{1}{4}$ , W. $\frac{1}{2}$ SW. $\frac{1}{4}$ sec. 9, T. 43 N., R. 2 E., M. D. M. ....	160	160
11453	Base: SW. $\frac{1}{4}$ sec. 33, T. 24 N., R. 9 E. .... Selected: N. $\frac{1}{2}$ NW. $\frac{1}{4}$ sec. 10, T. 43 N., R. 2 E., M. D. M. ....	80	80
11454	Base: N. $\frac{1}{2}$ NE. $\frac{1}{4}$ sec. 35, T. 24 N., R. 9 E. .... Selected: W. $\frac{1}{2}$ SW. $\frac{1}{4}$ sec. 2, T. 43 N., R. 2 E., M. D. M. ....	80	80
11455	Base: S. $\frac{1}{2}$ NE. $\frac{1}{4}$ sec. 35, T. 24 N., R. 9 E. .... Selected: SW. $\frac{1}{4}$ SE. $\frac{1}{4}$ sec. 3, T. 43 N., R. 2 E., M. D. M. ....	40	40
11456	Base: NE. $\frac{1}{4}$ NW. $\frac{1}{4}$ sec. 35, T. 24 N., R. 9 E. .... Selected: SE. $\frac{1}{4}$ NE. $\frac{1}{4}$ sec. 9, T. 43 N., R. 2 E., M. D. M. ....	40	40
11457	Base: NW. $\frac{1}{4}$ NW. $\frac{1}{4}$ sec. 35, T. 24 N., R. 9 E. .... Selected: NE. $\frac{1}{4}$ SE. $\frac{1}{4}$ sec. 3, T. 43 N., R. 2 E., M. D. M. ....	40	40
11458	Base: SE. $\frac{1}{4}$ NW. $\frac{1}{4}$ sec. 35, T. 24 N., R. 9 E. .... Selected: SW. $\frac{1}{4}$ NW. $\frac{1}{4}$ sec. 2, T. 43 N., R. 2 E., M. D. M. ....	40	40
11459	Base: SW. $\frac{1}{4}$ NW. $\frac{1}{4}$ sec. 35, T. 24 N., R. 9 E. .... Selected: SE. $\frac{1}{4}$ NE. $\frac{1}{4}$ and lot 1, sec. 3, T. 43 N., R. 2 E., M. D. M. ....	80.11	80
11460	Base: N. $\frac{1}{2}$ SE. $\frac{1}{4}$ sec. 35, T. 24 N., R. 9 E. .... Selected: E. $\frac{1}{2}$ NE. $\frac{1}{4}$ , NE. $\frac{1}{4}$ SE. $\frac{1}{4}$ , SE. $\frac{1}{4}$ SW. $\frac{1}{4}$ , and lot 4, sec. 7, T. 43 N., R. 2 E., M. D. M. ....	201.64	200
11566	Base: N. $\frac{1}{2}$ NE. $\frac{1}{4}$ , SE. $\frac{1}{4}$ NE. $\frac{1}{4}$ , N. $\frac{1}{2}$ NW. $\frac{1}{4}$ sec. 9, T. 21 N., R. 9 E. .... Selected: SE. $\frac{1}{4}$ sec. 23, T. 40 N., R. 4 E., M. D. M. ....	160	160
11567	Base: SW. $\frac{1}{4}$ sec. 31, T. 19 N., R. 6 E. .... Selected: SW. $\frac{1}{4}$ sec. 23, T. 41 N., R. 4 E., M. D. M. ....	160	160
11569	Base: NE. $\frac{1}{4}$ sec. 23, T. 21 N., R. 6 E. .... Selected: SE. $\frac{1}{4}$ SW. $\frac{1}{4}$ sec. 2; SE. $\frac{1}{4}$ SE. $\frac{1}{4}$ sec. 3; E. $\frac{1}{2}$ NE. $\frac{1}{4}$ sec. 10, NW. $\frac{1}{4}$ NE. $\frac{1}{4}$ , SW. $\frac{1}{4}$ NW. $\frac{1}{4}$ , SE. $\frac{1}{4}$ NE. $\frac{1}{4}$ , sec. 11; SW. $\frac{1}{4}$ SE. $\frac{1}{4}$ sec. 12, T. 41 N., R. 4 E., M. D. M. ....	320	320
11570	Base: N. $\frac{1}{2}$ sec. 15, T. 18 N., R. 7 E. .... Selected: N. $\frac{1}{2}$ NW. $\frac{1}{4}$ , SW. $\frac{1}{4}$ NW. $\frac{1}{4}$ sec. 24; SE. $\frac{1}{4}$ NE. $\frac{1}{4}$ sec. 27, T. 41 N., R. 4 E., M. D. M. ....	160	160
11571	Base: SE. $\frac{1}{4}$ sec. 15, T. 18 N., R. 7 E. .... Selected: S. $\frac{1}{4}$ sec. 25, T. 41 N., R. 5 E., M. D. M. ....	320	320
11572	Base: N. $\frac{1}{2}$ sec. 23, T. 18 N., R. 7 E. .... Selected: S. $\frac{1}{4}$ sec. 26, T. 41 N., R. 5 E., M. D. M. ....	320	320
11573	Base: S. $\frac{1}{2}$ sec. 23, T. 18 N., R. 7 E. .... Selected: E. $\frac{1}{2}$ SE. $\frac{1}{4}$ sec. 27, T. 41 N., R. 5 E.; NW. $\frac{1}{4}$ NE. $\frac{1}{4}$ , NE. $\frac{1}{4}$ NW. $\frac{1}{4}$ , NE. $\frac{1}{4}$ SW. $\frac{1}{4}$ , sec. 13; W. $\frac{1}{2}$ SW. $\frac{1}{4}$ sec. 14, NE. $\frac{1}{4}$ SE. $\frac{1}{4}$ sec. 15, T. 41 N., R. 4 E., M. D. M. ....	320	320
11695	Base: S. $\frac{1}{4}$ sec. 17, T. 18 N., R. 8 E. .... Selected: NW. $\frac{1}{4}$ sec. 1, T. 43 N., R. 2 E., M. D. M. ....	160.41	160
11696	Base: NE. $\frac{1}{4}$ sec. 9, T. 25 N., R. 9 E. .... Selected: S. $\frac{1}{4}$ NE. $\frac{1}{4}$ and N. $\frac{1}{2}$ SE. $\frac{1}{4}$ sec. 2, T. 43 N., R. 2 E., M. D. M. ....	160	160
11697	Base: NW. $\frac{1}{4}$ sec. 9, T. 25 N., R. 9 E. .... Selected: SE. $\frac{1}{4}$ NW. $\frac{1}{4}$ , NE. $\frac{1}{4}$ SW. $\frac{1}{4}$ , sec. 2; NW. $\frac{1}{4}$ SW. $\frac{1}{4}$ sec. 1 SE. $\frac{1}{4}$ SE. $\frac{1}{4}$ sec. 3, T. 43 N., R. 2 E., M. D. M. ....	160	160
11698	Base: SE. $\frac{1}{4}$ sec. 9, T. 25 N., R. 9 E. .... Selected: NE. $\frac{1}{4}$ NE. $\frac{1}{4}$ sec. 9, N. $\frac{1}{2}$ NW. $\frac{1}{4}$ sec. 9, SE. $\frac{1}{4}$ SW. $\frac{1}{4}$ sec. 3, T. 43 N., R. 2 E., M. D. M. ....	160	160
11699	Base: SW. $\frac{1}{4}$ sec. 9, T. 25 N., R. 9 E. .... Selected: SE. $\frac{1}{4}$ NW. $\frac{1}{4}$ , NW. $\frac{1}{4}$ SW. $\frac{1}{4}$ , SE. $\frac{1}{4}$ SW. $\frac{1}{4}$ , sec. 5; NW. $\frac{1}{4}$ NW. $\frac{1}{4}$ sec. 8, T. 43 N., R. 2 E., M. D. M. ....	160	160
11700	Base: NE. $\frac{1}{4}$ sec. 11, T. 25 N., R. 9 E. .... Selected: NW. $\frac{1}{4}$ SE. $\frac{1}{4}$ sec. 7, T. 34 N., R. 2 E., M. D. M. ....	40	40
11988	Base: NE. $\frac{1}{4}$ NW. $\frac{1}{4}$ sec. 17, T. 25 N., R. 9 E. .... Selected: SW. $\frac{1}{4}$ SW. $\frac{1}{4}$ sec. 12, SW. $\frac{1}{4}$ SE. $\frac{1}{4}$ sec. 14, SW. $\frac{1}{4}$ NE. $\frac{1}{4}$ sec. 25, W. $\frac{1}{2}$ NW. $\frac{1}{4}$ , W. $\frac{1}{2}$ SW. $\frac{1}{4}$ sec. 26, NE. $\frac{1}{4}$ NE. $\frac{1}{4}$ sec. 27, T. 41 N., R. 4 E., M. D. M. ....	320	320
	Base: S. $\frac{1}{2}$ sec. 29, T. 19 N., R. 8 E. ....		320

Unrestricted selections, Santa Fe Pacific Railroad Company, etc.—Continued.

## CALIFORNIA—Continued.

No.	Location.	Selected area.	Base area.
REDDING LAND DISTRICT—Continued.			
		<i>Acres.</i>	<i>Acres.</i>
12581	Selected: NW. $\frac{1}{4}$ sec. 15, T. 42 N., R. 5 E., M. D. M. Base: NW. $\frac{1}{4}$ sec. 29, T. 25 N., R. 3 E.	160	160
12582	Selected: SW. $\frac{1}{4}$ sec. 15, T. 42 N., R. 5 E., M. D. M. Base: SE. $\frac{1}{4}$ sec. 29, T. 25 N., R. 3 E.	160	160
12583	Selected: E. $\frac{1}{4}$ SW. $\frac{1}{4}$ sec. 10, T. 42 N., R. 5 E., M. D. M. Base: N. $\frac{1}{2}$ SE. $\frac{1}{4}$ sec. 19, T. 24 N., R. 4 E.	80	80
12584	Selected: E. $\frac{1}{4}$ SW. $\frac{1}{4}$ sec. 30, E. $\frac{1}{2}$ NW. $\frac{1}{4}$ sec. 31, T. 43 N., R. 5 E. Base: SE. $\frac{1}{4}$ sec. 27, T. 25 N., R. 3 E.	160	160
12585	Selected: E. $\frac{1}{4}$ NW. $\frac{1}{4}$ , E. $\frac{1}{2}$ SW. $\frac{1}{4}$ sec. 27, T. 43 N., R. 5 E., M. D. M. Base: NE. $\frac{1}{4}$ sec. 29, T. 25 N., R. 3 E.	160	160
12596	Selected: W. $\frac{1}{2}$ SE. $\frac{1}{4}$ sec. 10, W. $\frac{1}{2}$ NE. $\frac{1}{4}$ sec. 15, T. 42 N., R. 5 E., M. D. M. Base: SW. $\frac{1}{4}$ sec. 29, T. 25 N., R. 3 E.	160	160
12597	Selected: SW. $\frac{1}{4}$ SW. $\frac{1}{4}$ sec. 2, S. $\frac{1}{2}$ NE. $\frac{1}{4}$ , NE. $\frac{1}{4}$ SE. $\frac{1}{4}$ , sec. 10, T. 42 N., R. 5 E.	160	160
12598	Base: NW. $\frac{1}{4}$ sec. 33, T. 25 N., R. 3 E. Selected: N. $\frac{1}{2}$ SW. $\frac{1}{4}$ sec. 1, N. $\frac{1}{2}$ SE. $\frac{1}{4}$ sec. 2, T. 42 N., R. 5 E., M. D. M.	160	160
12599	Base: NE. $\frac{1}{4}$ sec. 33, T. 25 N., R. 3 E. Selected: SW. $\frac{1}{4}$ SW. $\frac{1}{4}$ sec. 10, T. 42 N., R. 5 E., M. D. M.	40	40.16
12600	Base: Lot 3 of SE. $\frac{1}{4}$ sec. 35, T. 25 N., R. 3 E. Selected: Lots 1, 2, 3, sec. 1, T. 42 N., R. 5 E., M. D. M.	48.25	41.70
12601	Base: Lot 1 of SW. $\frac{1}{4}$ sec. 35, T. 25 N., R. 3 E. Selected: NW. $\frac{1}{4}$ SE. $\frac{1}{4}$ sec. 15, T. 42 N., R. 5 E., M. D. M.	40	40.51
12602	Base: Lot 4 of NW. $\frac{1}{4}$ sec. 1, T. 24 N., R. 4 E. Selected: Lot 4, sec. 31, SE. $\frac{1}{4}$ NW. $\frac{1}{4}$ sec. 19, T. 43 N., R. 5 E., M. D. M.	79.98	79.86
12621	Base: Lots 2 and 3, sec. 1, T. 24 N., R. 4 E. Selected: Lots 1, 2, 3, and 4, and E. $\frac{1}{2}$ NE. $\frac{1}{4}$ sec. 30, T. 44 N., R. 1 E., M. D. M.	178.68	160
12622	Base: SW. $\frac{1}{4}$ sec. 11, T. 25 N., R. 9 E. Selected: NW. $\frac{1}{4}$ NW. $\frac{1}{2}$ , S. $\frac{1}{2}$ NW. $\frac{1}{4}$ , SW. $\frac{1}{4}$ NE. $\frac{1}{4}$ sec. 22, T. 44 N., R. 1 E., M. D. M.	160	160
12623	Base: NW. $\frac{1}{4}$ sec. 11, T. 25 N., R. 9 E. Selected: E. $\frac{1}{2}$ NE. $\frac{1}{4}$ , S. $\frac{1}{2}$ SE. $\frac{1}{4}$ sec. 29, T. 44 N., R. 1 E., M. D. M.	160	160
12624	Base: SE. $\frac{1}{4}$ sec. 11, T. 25 N., R. 9 E. Selected: E. $\frac{1}{2}$ NE. $\frac{1}{4}$ , N. $\frac{1}{2}$ SE. $\frac{1}{4}$ sec. 32, T. 44 N., R. 1 E., M. D. M.	160	160
12625	Base: NE. $\frac{1}{4}$ sec. 13, T. 25 N., R. 9 E. Selected: W. $\frac{1}{2}$ NW. $\frac{1}{4}$ , NW. $\frac{1}{4}$ SW. $\frac{1}{4}$ sec. 33, SE. $\frac{1}{4}$ SE. $\frac{1}{4}$ sec. 32, T. 44 N., R. 1 E., M. D. M.	160	160
12626	Base: NW. $\frac{1}{4}$ sec. 13, T. 25 N., R. 9 E. Selected: NW. $\frac{1}{4}$ NE. $\frac{1}{4}$ sec. 34, SE. $\frac{1}{4}$ SW. $\frac{1}{4}$ and S. $\frac{1}{2}$ SE. $\frac{1}{4}$ sec. 35, T. 44 N., R. 1 E., M. D. M.	160	160
12627	Base: SE. $\frac{1}{4}$ sec. 13, T. 25 N., R. 9 E. Selected: N. $\frac{1}{4}$ SE. $\frac{1}{4}$ sec. 33, T. 44 N., R. 1 E., M. D. M.	80	80
12628	Base: N. $\frac{1}{4}$ NW. $\frac{1}{4}$ sec. 15, T. 25 N., R. 9 E. Selected: SE. $\frac{1}{4}$ SW. $\frac{1}{4}$ sec. 29, T. 44 N., R. 1 E., M. D. M.	40	40
12652	Base: NW. $\frac{1}{4}$ NW. $\frac{1}{4}$ sec. 17, T. 25 N., R. 9 E. Selected: Lots 5 and 6, sec. 1, T. 42 N., R. 5 E., M. D. M.	160	160
12653	Base: NW. $\frac{1}{4}$ sec. 35, T. 25 N., R. 3 E. Selected: Lot 8, sec. 1, T. 42 N., R. 5 E., M. D. M.	80	80
12654	Base: E. $\frac{1}{2}$ SW. $\frac{1}{4}$ sec. 19, T. 24 N., R. 4 E. Selected: NE. $\frac{1}{4}$ NE. $\frac{1}{4}$ sec. 15, T. 42 N., R. 5 E., M. D. M.	40	40.65
12921	Base: Lot 1 of NE. $\frac{1}{4}$ sec. 1, T. 24 N., R. 9 E. Selected: S. $\frac{1}{2}$ NW. $\frac{1}{4}$ , NW. $\frac{1}{4}$ SW. $\frac{1}{4}$ sec. 9, SE. $\frac{1}{4}$ SW. $\frac{1}{4}$ sec. 27, T. 40 N., R. 4 E., M. D. M.	160	160
12922	Base: NW. $\frac{1}{4}$ sec. 9, T. 20 N., R. 6 E. Selected: SW. $\frac{1}{4}$ SW. $\frac{1}{4}$ sec. 25, SE. $\frac{1}{4}$ SW. $\frac{1}{4}$ sec. 26, N. $\frac{1}{4}$ SW. $\frac{1}{4}$ sec. 28, T. 40 N., R. 4 E.; NW. $\frac{1}{4}$ SE. $\frac{1}{4}$ , NE. $\frac{1}{4}$ NW. $\frac{1}{4}$ , lot 2, SE. $\frac{1}{4}$ SW. $\frac{1}{4}$ sec. 31, T. 40 N., R. 5 E., M. D. M.	321.12	320
13221	Base: N. $\frac{1}{2}$ sec. 29, T. 19 N., R. 8 E. Selected: N. $\frac{1}{2}$ NE. $\frac{1}{4}$ , W. $\frac{1}{2}$ SE. $\frac{1}{4}$ , SE. $\frac{1}{4}$ SE. $\frac{1}{4}$ sec. 34, T. 43 N., R. 5 E.; NE. $\frac{1}{4}$ SW. $\frac{1}{4}$ sec. 3, SW. $\frac{1}{4}$ SE. $\frac{1}{4}$ sec. 4, lot 2, sec. 7, T. 42 N., R. 5 E., M. D. M.	320.38	320
13222	Base: N. $\frac{1}{2}$ sec. 17, T. 21 N., R. 8 E. Selected: NE. $\frac{1}{4}$ , E. $\frac{1}{2}$ SE. $\frac{1}{4}$ , SW. $\frac{1}{4}$ SE. $\frac{1}{4}$ , sec. 27; NE. $\frac{1}{4}$ NW. $\frac{1}{4}$ sec. 34, T. 43 N., R. 5 E., M. D. M.	320	318.52
13536	Base: Lots 1 and 2 of NW. $\frac{1}{4}$ , E. $\frac{1}{2}$ NW. $\frac{1}{4}$ , lots 3 and 4 of SW. $\frac{1}{4}$ , E. $\frac{1}{2}$ SW. $\frac{1}{4}$ , sec. 19, T. 21 N., R. 8 E., M. D. M. Selected: NW. $\frac{1}{4}$ sec. 32, T. 39 N., R. 3 W., M. D. M.	160	160
13542	Base: SE. $\frac{1}{4}$ sec. 9, T. 18 N., R. 6 E. Selected: NE. $\frac{1}{4}$ sec. 32, T. 39 N., R. 3 W., M. D. M.	160	160
13543	Base: NW. $\frac{1}{4}$ sec. 9, T. 18 N., R. 6 E. Selected: NW. $\frac{1}{4}$ sec. 28, T. 39 N., R. 3 W., M. D. M.	160	160
	Base: NW. $\frac{1}{4}$ sec. 27, T. 17 N., R. 6 E.	160	160
Total, Redding land district.....		14,212.12	14,194.20



Unrestricted selections, Santa Fe Pacific Railroad Company, etc.—Continued.

CALIFORNIA—Continued.

No.	Location.	Selected area.	Base area.
SUSANVILLE LAND DISTRICT.			
8452	Selected: NW. $\frac{1}{4}$ SE. $\frac{1}{4}$ , W. $\frac{3}{4}$ NE. $\frac{1}{4}$ , E. $\frac{1}{4}$ NW. $\frac{1}{4}$ , SW. $\frac{1}{4}$ NW. $\frac{1}{4}$ , NE. $\frac{1}{4}$ SW. $\frac{1}{4}$ , SW. $\frac{1}{4}$ SW. $\frac{1}{4}$ sec. 14; SW. $\frac{1}{4}$ SE. $\frac{1}{4}$ , E. $\frac{1}{2}$ SE. $\frac{1}{4}$ , SE. $\frac{1}{4}$ NE. $\frac{1}{4}$ , NW. $\frac{1}{4}$ NE. $\frac{1}{4}$ , sec. 15; SW. $\frac{1}{4}$ SE. $\frac{1}{4}$ , E. $\frac{1}{2}$ SE. $\frac{1}{4}$ , sec. 21, T. 29 N., R. 7 E., M. D. M. Base: All sec. 15, T. 16 N., R. 8 E.	Acres. 640	Acres. 640
8722	Selected: SW. $\frac{1}{4}$ SE. $\frac{1}{4}$ sec. 7; SE. $\frac{1}{4}$ NW. $\frac{1}{4}$ sec. 8; SE. $\frac{1}{4}$ NW. $\frac{1}{4}$ , NE. $\frac{1}{4}$ SW. $\frac{1}{4}$ , sec. 10, T. 42 N., R. 7 E., M. D. M. Base: NW. $\frac{1}{4}$ sec. 21, T. 17 N., R. 7 E.	160	160
8726	Selected: NE. $\frac{1}{4}$ SW. $\frac{1}{4}$ , SW. $\frac{1}{4}$ SW. $\frac{1}{4}$ sec. 22, T. 43 N., R. 7 E., M. D. M. Base: N. $\frac{1}{2}$ SW. $\frac{1}{4}$ sec. 29, T. 16 N., R. 8 E.	80	80
8727	Selected: N. $\frac{1}{2}$ SW. $\frac{1}{4}$ sec. 11; NW. $\frac{1}{4}$ NE. $\frac{1}{4}$ sec. 15; NE. $\frac{1}{4}$ SW. $\frac{1}{4}$ sec. 30, T. 42 N., R. 7 E., M. D. M. Base: NW. $\frac{1}{4}$ sec. 23, T. 17 N., R. 7 E.	160	160
8729	Selected: NW. $\frac{1}{4}$ SE. $\frac{1}{4}$ , SW. $\frac{1}{4}$ SW. $\frac{1}{4}$ sec. 29, T. 41 N., R. 7 E., M. D. M. Base: S. $\frac{1}{2}$ NW. $\frac{1}{4}$ sec. 29, T. 16 N., R. 8 E.	80	80
8730	Selected: S. $\frac{1}{2}$ SE. $\frac{1}{4}$ sec. 27; SE. $\frac{1}{4}$ NW. $\frac{1}{4}$ sec. 31, T. 42 N., R. 7 E.; SW. $\frac{1}{4}$ SW. $\frac{1}{4}$ sec. 34, T. 43 N., R. 7 E., M. D. M. Base: NE. $\frac{1}{4}$ sec. 21, T. 17 N., R. 7 E.	160	160
8731	Selected: SW. $\frac{1}{4}$ SW. $\frac{1}{4}$ sec. 3; NW. $\frac{1}{4}$ SE. $\frac{1}{4}$ , SW. $\frac{1}{4}$ NW. $\frac{1}{4}$ sec. 5; NE. $\frac{1}{4}$ SE. $\frac{1}{4}$ , SW. $\frac{1}{4}$ NE. $\frac{1}{4}$ , SE. $\frac{1}{4}$ NW. $\frac{1}{4}$ sec. 7; SW. $\frac{1}{4}$ SE. $\frac{1}{4}$ sec. 9; SW. $\frac{1}{4}$ NE. $\frac{1}{4}$ sec. 18, T. 41 N., R. 7 E., M. D. M. Base: N. $\frac{1}{2}$ sec. 9, T. 17 N., R. 7 E.	320	320
8745	Selected: Lot 2, sec. 7; NW. $\frac{1}{4}$ SW. $\frac{1}{4}$ sec. 15, T. 41 N., R. 7 E., M. D. M. Base: N. $\frac{1}{2}$ SE. $\frac{1}{4}$ sec. 29, T. 16 N., R. 8 E.	78.90	80
8746	Selected: NW. $\frac{1}{4}$ NE. $\frac{1}{4}$ (or lot 2) sec. 6, NE. $\frac{1}{4}$ NE. $\frac{1}{4}$ sec. 20, NE. $\frac{1}{4}$ SW. $\frac{1}{4}$ sec. 21, SW. $\frac{1}{4}$ NW. $\frac{1}{4}$ sec. 24, T. 41 N., R. 6 E., M. D. M. Base: NE. $\frac{1}{4}$ sec. 23, T. 17 N., R. 7 E.	160.90	160
8923	Selected: N. $\frac{1}{2}$ NE. $\frac{1}{4}$ , E. $\frac{1}{2}$ NW. $\frac{1}{4}$ sec. 7; NE. $\frac{1}{4}$ of SE. $\frac{1}{4}$ , NW. $\frac{1}{4}$ NE. $\frac{1}{4}$ , NE. $\frac{1}{4}$ NW. $\frac{1}{4}$ , NE. $\frac{1}{4}$ SW. $\frac{1}{4}$ sec. 8, T. 34 N., R. 8 E., M. D. M. Base: S. $\frac{1}{2}$ sec. 29, T. 17 N., R. 8 E.	320	320
8945	Selected: Lots 3 and 4 S. $\frac{1}{2}$ SE. $\frac{1}{4}$ , N. $\frac{1}{2}$ SW. $\frac{1}{4}$ sec. 4; SW. $\frac{1}{4}$ NW. $\frac{1}{4}$ , N. $\frac{1}{2}$ SW. $\frac{1}{4}$ , SW. $\frac{1}{4}$ SW. $\frac{1}{4}$ , SE. $\frac{1}{4}$ SE. $\frac{1}{4}$ , NW. $\frac{1}{4}$ SE. $\frac{1}{4}$ , and lot 4, sec. 5; lots 4 and 5 and NW. $\frac{1}{4}$ SE. $\frac{1}{4}$ sec. 6, T. 34 N., R. 8 E., M. D. M. Base: All sec. 35, T. 16 N., R. 8 E.	642.47	640
8946	Selected: Lots 6 and 7, SE. $\frac{1}{4}$ NE. $\frac{1}{4}$ , SE. $\frac{1}{4}$ SE. $\frac{1}{4}$ sec. 6; lots 1, 2, and 4, sec. 7; SW. $\frac{1}{4}$ SE. $\frac{1}{4}$ sec. 25, T. 34 N., R. 8 E., M. D. M. Base: N. $\frac{1}{2}$ sec. 29, T. 17 N., R. 8 E.	323.67	320
8947	Selected: NE. $\frac{1}{4}$ SE. $\frac{1}{4}$ sec. 9; SE. $\frac{1}{4}$ NW. $\frac{1}{4}$ sec. 10; NW. $\frac{1}{4}$ NW. $\frac{1}{4}$ , SE. $\frac{1}{4}$ NW. $\frac{1}{4}$ , sec. 17; NW. $\frac{1}{4}$ SW. $\frac{1}{4}$ sec. 15; S. $\frac{1}{2}$ NE. $\frac{1}{4}$ and lots 1 and 3, sec. 18; lot 2, sec. 19; N. $\frac{1}{2}$ NE. $\frac{1}{4}$ , NW. $\frac{1}{4}$ NW. $\frac{1}{4}$ sec. 20; N. $\frac{1}{2}$ NE. $\frac{1}{4}$ sec. 21; SW. $\frac{1}{4}$ NE. $\frac{1}{4}$ sec. 29, T. 34 N., R. 8 E., M. D. M. Base: All sec. 21, T. 16 N., R. 8 E.	641.20	640
9505	Selected: Lots 3 and 4, sec. 1, E. $\frac{1}{2}$ SE. $\frac{1}{4}$ sec. 2; lot 4, S. $\frac{1}{2}$ SE. $\frac{1}{4}$ sec. 3; N. $\frac{1}{2}$ SE. $\frac{1}{4}$ , S. $\frac{1}{2}$ NE. $\frac{1}{4}$ , SW. $\frac{1}{4}$ NW. $\frac{1}{4}$ , and lot 4, sec. 4; NW. $\frac{1}{4}$ SW. $\frac{1}{4}$ sec. 5; NE. $\frac{1}{4}$ SE. $\frac{1}{4}$ sec. 8; NW. $\frac{1}{4}$ NW. $\frac{1}{4}$ sec. 9; T. 43 N., R. 8 E., M. D. M. Base: All sec. 15, T. 16 N., R. 7 E.	642.66	640
9506	Selected: SW. $\frac{1}{4}$ NE. $\frac{1}{4}$ , NW. $\frac{1}{4}$ NW. $\frac{1}{4}$ sec. 10; NE. $\frac{1}{4}$ NE. $\frac{1}{4}$ , SW. $\frac{1}{4}$ NE. $\frac{1}{4}$ , NW. $\frac{1}{4}$ NW. $\frac{1}{4}$ , W. $\frac{3}{4}$ SE. $\frac{1}{4}$ , N. $\frac{1}{2}$ SW. $\frac{1}{4}$ , SW. $\frac{1}{4}$ SW. $\frac{1}{4}$ sec. 11; SE. $\frac{1}{4}$ NW. $\frac{1}{4}$ , E. $\frac{1}{2}$ SW. $\frac{1}{4}$ , sec. 12; SE. $\frac{1}{4}$ SE. $\frac{1}{4}$ , E. $\frac{1}{2}$ NW. $\frac{1}{4}$ , sec. 13, T. 43 N., R. 8 E., M. D. M. Base: All sec. 17, T. 16 N., R. 7 E.	640	640
9507	Selected: N. $\frac{1}{2}$ NE. $\frac{1}{4}$ and N. $\frac{1}{2}$ NE. $\frac{1}{4}$ sec. 23, T. 43 N., R. 8 E., M. D. M. Base: Lots 5, 6, 7, 8, sec. 3, T. 16 N., R. 7 E.	160	160
9553	Selected: W. $\frac{3}{4}$ NE. $\frac{1}{4}$ , SE. $\frac{1}{4}$ NE. $\frac{1}{4}$ sec. 9, S. $\frac{1}{2}$ NW. $\frac{1}{4}$ , W. $\frac{3}{4}$ SW. $\frac{1}{4}$ , SE. $\frac{1}{4}$ SW. $\frac{1}{4}$ sec. 10; NW. $\frac{1}{4}$ NE. $\frac{1}{4}$ sec. 23; NW. $\frac{1}{4}$ SW. $\frac{1}{4}$ sec. 25, T. 42 N., R. 6 E.; lot 1, sec. 18, T. 42 N., R. 7 E., N. $\frac{1}{2}$ NE. $\frac{1}{4}$ , SW. $\frac{1}{4}$ SW. $\frac{1}{4}$ sec. 21; SW. $\frac{1}{4}$ SW. $\frac{1}{4}$ sec. 26, SE. $\frac{1}{4}$ NE. $\frac{1}{4}$ sec. 28, SW. $\frac{1}{4}$ SW. $\frac{1}{4}$ sec. 22, T. 40 N., R. 8 E., M. D. M. Base: All sec. 7, T. 15 N., R. 7 E.	677.72	661.76
9554	Selected: E. $\frac{1}{2}$ NE. $\frac{1}{4}$ , E. $\frac{1}{2}$ SE. $\frac{1}{4}$ sec. 34, T. 43 N., R. 7 E., M. D. M. Base: NW. $\frac{1}{4}$ sec. 15, T. 15 N., R. 7 E.	160	160
9455	Selected: SE. $\frac{1}{4}$ SE. $\frac{1}{4}$ sec. 31; E. $\frac{1}{2}$ NW. $\frac{1}{4}$ sec. 33; NE. $\frac{1}{4}$ SE. $\frac{1}{4}$ sec. 35, T. 42 N., R. 6 E., M. D. M. Base: SW. $\frac{1}{4}$ sec. 23, T. 15 N., R. 7 E.	160	160
9556	Selected: Lot 1, sec. 31, T. 38 N., R. 7 E.; W. $\frac{3}{4}$ NE. $\frac{1}{4}$ , NW. $\frac{1}{4}$ NW. $\frac{1}{4}$ sec. 14; NE. $\frac{1}{4}$ NE. $\frac{1}{4}$ sec. 18; E. $\frac{1}{2}$ NW. $\frac{1}{4}$ sec. 20; NE. $\frac{1}{4}$ SW. $\frac{1}{4}$ , NW. $\frac{1}{4}$ SE. $\frac{1}{4}$ sec. 21; SW. $\frac{1}{4}$ NE. $\frac{1}{4}$ and W. $\frac{3}{4}$ SW. $\frac{1}{4}$ sec. 22; SW. $\frac{1}{4}$ NE. $\frac{1}{4}$ , SE. $\frac{1}{4}$ NW. $\frac{1}{4}$ , N. $\frac{1}{2}$ SE. $\frac{1}{4}$ , SE. $\frac{1}{4}$ SE. $\frac{1}{4}$ sec. 23, T. 43 N., R. 8 E., M. D. M. Base: All sec. 19, T. 16 N., T. 7 E.	676.53	664
9557	Selected: NW. $\frac{1}{4}$ NW. $\frac{1}{4}$ sec. 24, T. 43 N., R. 8 E., SE. $\frac{1}{4}$ SW. $\frac{1}{4}$ sec. 14; E. $\frac{1}{2}$ SE. $\frac{1}{4}$ sec. 22; SE. $\frac{1}{4}$ NW. $\frac{1}{4}$ , SE. $\frac{1}{4}$ NE. $\frac{1}{4}$ sec. 32; SW. $\frac{1}{4}$ NW. $\frac{1}{4}$ sec. 33, T. 41 N., R. 7 E.; lot 4, sec. 3; S. $\frac{1}{2}$ SE. $\frac{1}{4}$ , S. $\frac{1}{2}$ SW. $\frac{1}{4}$ sec. 12; W. $\frac{3}{4}$ SW. $\frac{1}{4}$ , SE. $\frac{1}{4}$ SW. $\frac{1}{4}$ sec. 13, T. 43 N., R. 7 E.; SE. $\frac{1}{4}$ NW. $\frac{1}{4}$ sec. 6; SE. $\frac{1}{4}$ NW. $\frac{1}{4}$ sec. 21, T. 41 N., R. 6 E., M. D. M. Base: All sec. 19, T. 15 N., R. 7 E.	681.75	663.69
9558	Selected: Lot 1, sec. 32, T. 29 N., R. 12 E., M. D. M. Base: Lot 3, sec. 1, T. 15 N., R. 6 E.	33.24	32.51
9559	Selected: Lot 2, sec. 32, T. 29 N., R. 12 E., M. D. M. Base: Lot 4, sec. 1, T. 15 N., R. 6 E.	34.61	32.54

Unrestricted selections, Santa Fe Pacific Railroad Company, etc.—Continued.

## CALIFORNIA—Continued.

No.	Location.	Selected area.	Base area.
SUSANVILLE LAND DISTRICT—Continued.			
9564	Selected: NW. $\frac{1}{4}$ SW. $\frac{1}{4}$ sec. 35, T. 43 N., R. 7 E.; NW. $\frac{1}{4}$ SW. $\frac{1}{4}$ , SE. $\frac{1}{4}$ SE. $\frac{1}{4}$ , sec. 2; lot 1, sec. 3, T. 42 N., R. 7 E., M. D. M.	Acres. 161.39	Acres. 160
9565	Base: SW. $\frac{1}{4}$ , sec. 11, T. 16 N., R. 7 E. Selected: SW. $\frac{1}{4}$ SW. $\frac{1}{4}$ , SE. $\frac{1}{4}$ , sec. 24, T. 41 N., R. 6 E., M. D. M.	80	80
9566	Base: S. $\frac{1}{2}$ NE. $\frac{1}{4}$ sec. 9, T. 16 N., R. 6 E. Selected: W. $\frac{1}{2}$ NW. $\frac{1}{4}$ , NE. $\frac{1}{4}$ SW. $\frac{1}{4}$ , sec. 27; SW. $\frac{1}{4}$ SW. $\frac{1}{4}$ sec. 34, T. 42 N., R. 7 E., M. D. M.	160	160
9567	Base: SW. $\frac{1}{4}$ sec. 9, T. 16 N., R. 7 E. Selected: SE. $\frac{1}{4}$ SW. $\frac{1}{4}$ sec. 29; lot 2, sec. 31, T. 41 N., R. 7 E., M. D. M.	79.98	80
9628	Base: S. $\frac{1}{2}$ SE. $\frac{1}{4}$ sec. 9, T. 16 N., R. 6 E. Selected: Lots 10, 11, and 12, sec. 35, T. 39 N., R. 6 E., SW. $\frac{1}{4}$ NE. $\frac{1}{4}$ sec. 5, T. 41 N., R. 7 E., M. D. M.	160	1 0
9773	Base: S. $\frac{1}{2}$ NE. $\frac{1}{4}$ sec. 11; S. $\frac{1}{2}$ SW. $\frac{1}{4}$ sec. 9, T. 16 N., R. 6 E. Selected: NE. $\frac{1}{4}$ SE. $\frac{1}{4}$ sec. 29, T. 40 N., R. 6 E., M. D. M.	40	40
9871	Base: NW. $\frac{1}{4}$ NE. $\frac{1}{4}$ sec. 15, T. 18 N., R. 6 E. Selected: NW. $\frac{1}{4}$ sec. 15, T. 29 N., R. 11 E., M. D. M.	160	160
9873	Base: NW. $\frac{1}{4}$ sec. 25, T. 17 N., R. 7 E. Selected: NE. $\frac{1}{4}$ NE. $\frac{1}{4}$ sec. 9; N. $\frac{1}{2}$ NW. $\frac{1}{4}$ , S. $\frac{1}{2}$ NE. $\frac{1}{4}$ , NE. $\frac{1}{4}$ SE. $\frac{1}{4}$ , SW. $\frac{1}{4}$ SW. $\frac{1}{4}$ , sec. 10; SW. $\frac{1}{4}$ SW. $\frac{1}{4}$ sec. 17, T. 29 N., R. 11 E., M. D. M.	320	320
9875	Base: S. $\frac{1}{2}$ sec. 17, T. 17 N., R. 8 E. Selected: NE. $\frac{1}{4}$ SE. $\frac{1}{4}$ sec. 14, S. $\frac{1}{2}$ SW. $\frac{1}{4}$ sec. 15, NW. $\frac{1}{4}$ NE. $\frac{1}{4}$ sec. 21, T. 29 N., R. 11 E., M. D. M.	160	160
9876	Base: SE. $\frac{1}{4}$ sec. 23, T. 17 N., R. 7 E. Selected: SE. $\frac{1}{4}$ NW. $\frac{1}{4}$ , N. $\frac{1}{2}$ SW. $\frac{1}{4}$ sec. 1, N. $\frac{1}{2}$ SE. $\frac{1}{4}$ , SW. $\frac{1}{4}$ SE. $\frac{1}{4}$ , NE. $\frac{1}{4}$ SW. $\frac{1}{4}$ SE. $\frac{1}{4}$ NW. $\frac{1}{4}$ sec. 2, T. 29 N., R. 11 E., M. D. M.	320	320
9877	Base: N. $\frac{1}{2}$ sec. 17, T. 17 N., R. 8 E. Selected: SW. $\frac{1}{4}$ SE. $\frac{1}{4}$ sec. 4, NE. $\frac{1}{4}$ SE. $\frac{1}{4}$ sec. 5, lot 5, and SE. $\frac{1}{4}$ NW. $\frac{1}{4}$ sec. 6, T. 29 N., R. 11 E., M. D. M.	157.41	160
9878	Base: SE. $\frac{1}{4}$ sec. 25, T. 17 N., R. 7 E. Selected: NE. $\frac{1}{4}$ SE. $\frac{1}{4}$ sec. 29, lot 3, sec. 6, NE. $\frac{1}{4}$ SE. $\frac{1}{4}$ sec. 31, SW. $\frac{1}{4}$ NE. $\frac{1}{4}$ sec. 32, T. 29 N., R. 11 E., M. D. M.	160.69	160
9880	Base: NE. $\frac{1}{4}$ sec. 25, T. 17 N., R. 7 E. Selected: Lot 4, sec. 18, S. $\frac{1}{2}$ lot 5, sec. 19, N. $\frac{1}{2}$ lot 6, and SW. $\frac{1}{4}$ SE. $\frac{1}{4}$ sec. 30, T. 29 N., R. 11 E., M. D. M.	171.54	160
9881	Base: SW. $\frac{1}{4}$ sec. 23, T. 17 N., R. 7 E. Selected: W. $\frac{1}{2}$ NW. $\frac{1}{4}$ sec. 28, SE. $\frac{1}{4}$ NE. $\frac{1}{4}$ , and SW. $\frac{1}{4}$ SE. $\frac{1}{4}$ sec. 33, T. 29 N., R. 11 E., M. D. M.	160	160
10542	Base: SW. $\frac{1}{4}$ sec. 25, T. 17 N., R. 7 E. Selected: S. $\frac{1}{2}$ SE. $\frac{1}{4}$ sec. 19, T. 31 N., R. 10 E., M. D. M.	80	80
10698	Base: N. $\frac{1}{2}$ SE. $\frac{1}{4}$ sec. 9, T. 16 N., R. 6 E. Selected: Lot 5, sec. 31, NE. $\frac{1}{4}$ SE. $\frac{1}{4}$ sec. 32, T. 29 N., R. 12 E., M. D. M.	79.28	80
10699	Base: S. $\frac{1}{2}$ NW. $\frac{1}{4}$ sec. 9, T. 16 N., R. 6 E. Selected: Lots 6 and 7, and N. $\frac{1}{2}$ SE. $\frac{1}{4}$ sec. 31, T. 29, N., R. 12 E., M. D. M.	157.08	160
10700	Base: NE. $\frac{1}{4}$ sec. 11, T. 16 N., R. 7 E. Selected: NE. $\frac{1}{4}$ SE. $\frac{1}{4}$ sec. 5, NE. $\frac{1}{4}$ SE. $\frac{1}{4}$ and N. $\frac{1}{2}$ SW. $\frac{1}{4}$ sec. 15, T. 29 N., R. 8 E., M. D. M.	160	160
10949	Base: NW. $\frac{1}{4}$ sec. 13, T. 15 N., R. 7 E. Selected: SW. $\frac{1}{4}$ SW. $\frac{1}{4}$ sec. 3, T. 26 N., R. 7 E., M. D. M.	40	40
10950	Base: NE. $\frac{1}{4}$ NE. $\frac{1}{4}$ sec. 15, T. 18 N., R. 6 E. Selected: NW. $\frac{1}{4}$ SW. $\frac{1}{4}$ sec. 3, T. 26 N., R. 7 E., M. D. M.	40	40
11554	Base: SW. $\frac{1}{4}$ NE. $\frac{1}{4}$ sec. 13, T. 19 N., R. 8 E. Selected: SW. $\frac{1}{4}$ SE. $\frac{1}{4}$ sec. 10, SW. $\frac{1}{4}$ NW. $\frac{1}{4}$ sec. 26, NW. $\frac{1}{4}$ SW. $\frac{1}{4}$ sec. 34, T. 42 N., R. 7 E., NE. $\frac{1}{4}$ SW. $\frac{1}{4}$ sec. 17, T. 43 N., R. 9 E., M. D. M.	160	160
11555	Base: SE. $\frac{1}{4}$ sec. 5, T. 17 N., R. 7 E. Selected: SW. $\frac{1}{4}$ NW. $\frac{1}{4}$ sec. 3, SW. $\frac{1}{4}$ NW. $\frac{1}{4}$ sec. 9, NW. $\frac{1}{4}$ NE. $\frac{1}{4}$ sec. 21, W. $\frac{1}{2}$ SE. $\frac{1}{4}$ , and NW. $\frac{1}{4}$ SW. $\frac{1}{4}$ sec. 22, NE. $\frac{1}{4}$ NW. $\frac{1}{4}$ sec. 27, T. 43 N., R. 7 E., SE. $\frac{1}{4}$ SW. $\frac{1}{4}$ sec. 22, T. 43 N., R. 8 E., M. D. M.	320	320
11594	Base: S. $\frac{1}{2}$ sec. 1, T. 19 N., R. 8 E. Selected: SW. $\frac{1}{4}$ sec. 3, T. 36 N., R. 8 E., M. D. M.	160	160
11595	Base: SW. $\frac{1}{4}$ sec. 5, T. 21 N., R. 5 E. Selected: NW. $\frac{1}{4}$ sec. 21, T. 37 N., R. 8 E., M. D. M.	160	160
11596	Base: SE. $\frac{1}{4}$ sec. 7, T. 21 N., R. 5 E. Selected: Lot 2, SW. $\frac{1}{4}$ NE. $\frac{1}{4}$ , W. $\frac{1}{2}$ SE. $\frac{1}{4}$ , sec. 3, T. 40 N., R. 10 E., M. D. M.	155.64	160
11660	Base: NE. $\frac{1}{4}$ sec. 7, T. 21 N., R. 5 E. Selected: SW. $\frac{1}{4}$ SW. $\frac{1}{4}$ sec. 24, NE. $\frac{1}{4}$ NE. $\frac{1}{4}$ sec. 26, NE. $\frac{1}{4}$ NE. $\frac{1}{4}$ , and SE. $\frac{1}{4}$ SW. $\frac{1}{4}$ sec. 25, T. 43 N., R. 8 E., M. D. M.	160	160
11661	Base: SE. $\frac{1}{4}$ sec. 7, T. 25 N., R. 9 E. Selected: W. $\frac{1}{2}$ SE. $\frac{1}{4}$ , E. $\frac{1}{2}$ SW. $\frac{1}{4}$ sec. 28, T. 43 N., R. 9 E., M. D. M.	160	160
11662	Base: NE. $\frac{1}{4}$ sec. 21, T. 25 N., R. 9 E. Selected: N. $\frac{1}{2}$ NW. $\frac{1}{4}$ , sec. 32, W. $\frac{1}{2}$ NE. $\frac{1}{4}$ sec. 31, T. 43 N., R. 9 E.	160	160
11663	Base: SE. $\frac{1}{4}$ sec. 21, T. 25 N., R. 9 E. Selected: SW. $\frac{1}{4}$ SW. $\frac{1}{4}$ , SE. $\frac{1}{4}$ NE. $\frac{1}{4}$ , NW. $\frac{1}{4}$ SE. $\frac{1}{4}$ , SE. $\frac{1}{4}$ SE. $\frac{1}{4}$ , sec. 5, T. 43 N., R. 9 E., M. D. M.	160	160
11664	Base: NW. $\frac{1}{4}$ sec. 21, T. 25 N., R. 9 E. Selected: N. $\frac{1}{2}$ SE. $\frac{1}{4}$ sec. 17, T. 43 N., R. 9 E., M. D. M.	80	80
	Base: N. $\frac{1}{2}$ SW. $\frac{1}{4}$ sec. 1, T. 24 N., R. 9 E.		80

Unrestricted selections, Santa Fe Pacific Railroad Company, etc.—Continued.

CALIFORNIA—Continued.

No.	Location.	Selected area.	Base area.
<b>SUSANVILLE LAND DISTRICT—Continued.</b>			
		<i>Acres.</i>	<i>Acres.</i>
11665	Selected: W. $\frac{1}{2}$ SE. $\frac{1}{4}$ sec. 18, T. 43 N., R. 9 E., M. D. M.	80	
	Base: S. $\frac{1}{2}$ SW. $\frac{1}{4}$ sec. 1, T. 24 N., R. 9 E.		80
11666	Selected: NE. $\frac{1}{4}$ NW. $\frac{1}{4}$ sec. 18, T. 43 N., R. 9 E., M. D. M.	40	
	Base: NE. $\frac{1}{4}$ SW. $\frac{1}{4}$ sec. 31, T. 25 N., R. 9 E.		40
11667	Selected: Lot 2, sec. 3; lot 1, sec. 5, T. 43 N., R. 9 E., M. D. M.	82.68	
	Base: E. $\frac{1}{2}$ NW. $\frac{1}{4}$ sec. 31, T. 25 N., R. 9 E.		80
11668	Selected: NW. $\frac{1}{4}$ SE. $\frac{1}{4}$ sec. 3; NW. $\frac{1}{4}$ SE. $\frac{1}{4}$ sec. 9, T. 43 N., R. 9 E., M. D. M.	80	
	Base: E. $\frac{1}{2}$ SW. $\frac{1}{4}$ sec. 19, T. 25 N., R. 9 E.		80
11669	Selected: SE. $\frac{1}{4}$ SW. $\frac{1}{4}$ sec. 17, T. 43 N., R. 9 E., M. D. M.	40	
	Base: NW. $\frac{1}{4}$ SE. $\frac{1}{4}$ sec. 1, T. 24 N., R. 9 E.		40
11670	Selected: W. $\frac{1}{2}$ NW. sec. 25; N. $\frac{1}{2}$ NE. $\frac{1}{4}$ sec. 35, T. 43 N., R. 7 E., M. D. M.	160	
	Base: SE. $\frac{1}{4}$ sec. 3, T. 25 N., R. 9 E.		160
11671	Selected: NW. $\frac{1}{4}$ NE. $\frac{1}{4}$ sec. 13; SE. $\frac{1}{4}$ NW. $\frac{1}{4}$ sec. 27, T. 43 N., R. 7 E.	80	
	M. D. M.		80
	Base: E. $\frac{1}{2}$ NW. $\frac{1}{4}$ sec. 19, T. 25 N., R. 9 E.		80
11672	Selected: SE. $\frac{1}{4}$ SE. $\frac{1}{4}$ sec. 22, T. 42 N., R. 7 E., M. D. M.	40	
	Base: NE. $\frac{1}{4}$ SE. $\frac{1}{4}$ sec. 1, T. 24 N., R. 9 E.		40
11673	Selected: SE. $\frac{1}{4}$ SE. $\frac{1}{4}$ sec. 15; NE. $\frac{1}{4}$ NE. $\frac{1}{4}$ sec. 22, T. 41 N., R. 7 E.,		
	M. D. M.	80	
	Base: N. $\frac{1}{4}$ SW. $\frac{1}{4}$ sec. 17, T. 25 N., R. 9 E.		80
11674	Selected: NE. $\frac{1}{4}$ NE. $\frac{1}{4}$ , NW. $\frac{1}{4}$ SE. $\frac{1}{4}$ , NE. $\frac{1}{4}$ SW. $\frac{1}{4}$ , sec. 22; NW. $\frac{1}{4}$		
	NW. $\frac{1}{4}$ sec. 27, T. 43 N., R. 8 E., M. D. M.	160	
	Base: NE. $\frac{1}{4}$ sec. 19, T. 25 N., R. 9 E.		160
11675	Selected: NW. $\frac{1}{4}$ NE. $\frac{1}{4}$ , SE. $\frac{1}{4}$ NE. $\frac{1}{4}$ , SE. SW. $\frac{1}{4}$ , sec. 11; SW. $\frac{1}{4}$ NW. $\frac{1}{4}$		
	sec. 12, T. 43 N., R. 8 E., M. D. M.	160	
	Base: SW. $\frac{1}{4}$ sec. 3, T. 25 N., R. 9 E.		160
11676	Selected: SE. $\frac{1}{4}$ NW. $\frac{1}{4}$ sec. 2; SW. $\frac{1}{4}$ NE. $\frac{1}{4}$ sec. 5; SE. $\frac{1}{4}$ NE. $\frac{1}{4}$ sec. 18;		
	NE. $\frac{1}{4}$ SW. $\frac{1}{4}$ sec. 20, T. 43 N., R. 8 E., M. D. M.	160	
	Base: NE. $\frac{1}{4}$ sec. 7, T. 25 N., R. 9 E.		160
11677	Selected: SW. $\frac{1}{4}$ NW. $\frac{1}{4}$ , SE. $\frac{1}{4}$ SE. $\frac{1}{4}$ sec. 15, T. 43 N., R. 8 E.; W. $\frac{1}{2}$ SE.		
	$\frac{1}{4}$ sec. 29, T. 43 N., R. 8 E., M. D. M.	160	
	Base: SE. $\frac{1}{4}$ sec. 19, T. 25 N., R. 9 E.		160
11678	Selected: SW. $\frac{1}{4}$ NE. $\frac{1}{4}$ sec. 3; lots 1 and 2, sec. 4; NW. $\frac{1}{4}$ sec. 14, T. 43		
	N., R. 8 E., M. D. M.	161.49	
	Base: Lots 1 and 2 and S. $\frac{1}{4}$ NE. $\frac{1}{4}$ sec. 1, T. 25 N., R. 9 E.		159.40
11912	Selected: N. $\frac{1}{2}$ NE. $\frac{1}{4}$ , SE. $\frac{1}{4}$ NE. $\frac{1}{4}$ sec. 20; NW. $\frac{1}{4}$ SW. $\frac{1}{4}$ SE. $\frac{1}{4}$ SE. $\frac{1}{4}$		
	sec. 23, T. 40 N., R. 10 E.; S. $\frac{1}{2}$ SW. $\frac{1}{4}$ , NW. $\frac{1}{4}$ SW. $\frac{1}{4}$ sec. 25, T. 41 N., R. 10	320	
	E., M. D. M.		320
11913	Base: E. $\frac{1}{2}$ sec. 27, T. 19 N., R. 6 E.		
	Selected: SW. $\frac{1}{4}$ NW. $\frac{1}{4}$ , SE. $\frac{1}{4}$ SW. $\frac{1}{4}$ sec. 28; N. $\frac{1}{2}$ NE. $\frac{1}{4}$ sec. 35, T. 41	160	
	N., R. 10 E., M. D. M.		160
	Base: SE. $\frac{1}{4}$ sec. 23, T. 21 N., R. 6 E.		160
11947	Selected: S. $\frac{1}{2}$ NE. $\frac{1}{4}$ and S. $\frac{1}{2}$ NW. $\frac{1}{4}$ sec. 1, T. 43 N., R. 6 E., M. D. M.	160	
	Base: SW. $\frac{1}{4}$ sec. 21, T. 25 N., R. 9 E.		160
11948	Selected: SE. $\frac{1}{4}$ SE. $\frac{1}{4}$ sec. 26, T. 41 N., R. 10 E.; SW. $\frac{1}{4}$ SW. $\frac{1}{4}$ sec. 27, T.		
	41 N., R. 10 E., M. D. M.	80	
	Base: Lots 3 and 4 of SW. $\frac{1}{4}$ sec. 7, T. 21 N., R. 5 E.		79.47
11949	Selected: SE. $\frac{1}{4}$ SW. $\frac{1}{4}$ sec. 20, SE. $\frac{1}{4}$ SE. $\frac{1}{4}$ and SE. $\frac{1}{4}$ SW. $\frac{1}{4}$ sec. 30, lot		
	1, sec. 31, T. 41 N., R. 7 E., M. D. M.	159.88	
	Base: Lots 1 and 2 of NE. $\frac{1}{4}$ and S. $\frac{1}{2}$ NE. $\frac{1}{4}$ sec. 3, T. 25 N., R. 9 E.		159.10
11950	Selected: NE. $\frac{1}{4}$ SE. $\frac{1}{4}$ sec. 27, SW. $\frac{1}{4}$ SE. $\frac{1}{4}$ sec. 31, S. $\frac{1}{2}$ SW. $\frac{1}{4}$ sec. 34, T.		
	42 N., R. 6 E., M. D. M.	160	
	Base: NE. $\frac{1}{4}$ sec. 23, T. 25 N., R. 9 E.		160
11951	Selected: SE. $\frac{1}{4}$ SE. $\frac{1}{4}$ sec. 7; SW. $\frac{1}{4}$ SW. $\frac{1}{4}$ sec. 8, SE. $\frac{1}{4}$ NW. $\frac{1}{4}$ sec. 20,		
	NW. $\frac{1}{4}$ NW. $\frac{1}{4}$ sec. 28, T. 41 N., R. 6 E., M. D. M.	160	
	Base: SW. $\frac{1}{4}$ sec. 23, T. 25 N., R. 9 E.		160
11952	Selected: Lots 4, 5, 6, and 7, sec. 6, lot 1, sec. 7, T. 43 N., R. 7 E.	167.78	
	Base: Lots 3 and 4, sec. 3, S. $\frac{1}{2}$ NW. $\frac{1}{4}$ sec. 3, T. 25 N., R. 9 E.		159.70
11953	Selected: Lot 3 sec. 1, N. $\frac{1}{2}$ NE. $\frac{1}{4}$ , NE. $\frac{1}{4}$ NW. $\frac{1}{4}$ sec. 12, T. 43 N., R.		
	6 E., M. D. M.	160.81	
	Base: E. $\frac{1}{2}$ SW. $\frac{1}{4}$ and lots 3 and 4, sec. 7, T. 25 N., R. 9 E.		156.30
11954	Selected: W. $\frac{1}{2}$ SE. $\frac{1}{4}$ and W. $\frac{1}{2}$ SW. $\frac{1}{4}$ sec. 1, T. 43 N., R. 6 E., M. D. M.	160	
	Base: NW. $\frac{1}{4}$ sec. 23, T. 25 N., R. 9 E.		160
11955	Selected: NW. $\frac{1}{4}$ SE. $\frac{1}{4}$ and SE. $\frac{1}{4}$ SW. $\frac{1}{4}$ sec. 15, T. 43 N., R. 7 E.,		
	M. D. M.	80	
	Base: Lots 1 and 2 of NW. $\frac{1}{4}$ sec. 19, T. 25 N., R. 9 E.		77.96
11987	Selected: SE. $\frac{1}{4}$ SE. $\frac{1}{4}$ sec. 7, T. 43 N., R. 9 E., M. D. M.	40	
	Base: Lot 2 of NW. $\frac{1}{4}$ sec. 31, T. 25 N., R. 9 E.		39.61
11989	Selected: E. $\frac{1}{2}$ SE. $\frac{1}{4}$ and E. $\frac{1}{2}$ SW. $\frac{1}{4}$ sec. 1, T. 43 N., R. 6 E., M. D. M.	160	
	Base: SW. $\frac{1}{4}$ sec. 25, T. 25 N., R. 9 E.		160
11990	Selected: NE. $\frac{1}{4}$ NE. $\frac{1}{4}$ sec. 35, T. 40 N., R. 8 E.; NW. $\frac{1}{4}$ SW. $\frac{1}{4}$ sec. 34,		
	T. 43 N., R. 7 E.; SE. $\frac{1}{4}$ SE. $\frac{1}{4}$ sec. 2, T. 43 N., R. 6 E.; NW. $\frac{1}{4}$ SW. $\frac{1}{4}$ sec.	160	
	32, T. 41 N., R. 7 E., M. D. M.		160
	Base: NW. $\frac{1}{4}$ sec. 25, T. 25 N., R. 9 E.		160
11991	Selected: NE. $\frac{1}{4}$ SW. $\frac{1}{4}$ , SW. $\frac{1}{4}$ SE. $\frac{1}{4}$ sec. 15, E. $\frac{1}{2}$ NW. $\frac{1}{4}$ sec. 22, T. 43		
	N., R. 7 E., M. D. M.	160	
	Base: E. $\frac{1}{2}$ NW. $\frac{1}{4}$ , lots 1 and 2 of NW. $\frac{1}{4}$ sec. 7, T. 25 N., R. 9 E.		157.70

Unrestricted selections, Santa Fe Pacific Railroad Company, etc.—Continued.

## CALIFORNIA—Continued.

No.	Location.	Selected area.	Base area.
SUSANVILLE LAND DISTRICT—Continued.			
		<i>Acres.</i>	<i>Acres.</i>
11992	Selected: SE. $\frac{1}{4}$ SW. $\frac{1}{4}$ sec. 31, T. 44 N., R. 7 E., M. D. M. Base: Lot 3 of SW. $\frac{1}{4}$ sec. 31, T. 25 N., R. 9 E.	40	39.78
11993	Selected: Lot 3, sec. 7, lot 1, sec. 18, T. 41 N., R. 6 E.; lots 1 and 2, sec. 1, T. 43 N., R. 6 E., M. D. M. Base: Lots 3 and 4 and S. $\frac{1}{2}$ NW. $\frac{1}{4}$ sec. 1, T. 25 N., R. 9 E., M. D. M.	157.88	158.20
11994	Selected: Lot 4, sec. 7, T. 41 N., R. 6 E.; lot 3, sec. 7, T. 43 N., R. 7 E.; lot 1, sec. 18, T. 43 N., R. 9 E.; lots 3 and 4, sec. 31, T. 44 N., R. 7 E., M. D. M.	174.70	160
11995	Base: SE. $\frac{1}{4}$ sec. 25, T. 25 N., R. 9 E. Selected: NW. $\frac{1}{4}$ NW. $\frac{1}{4}$ sec. 17, T. 43 N., R. 9 E., M. D. M.	40	39.49
11998	Base: Lot 1 of NW. $\frac{1}{4}$ sec. 31, T. 25 N., R. 9 E. Selected: NW. $\frac{1}{4}$ SW. $\frac{1}{4}$ sec. 2, SW. $\frac{1}{4}$ SW. $\frac{1}{4}$ sec. 4, NE. $\frac{1}{4}$ SW. $\frac{1}{4}$ sec. 7, SE. $\frac{1}{4}$ NW. $\frac{1}{4}$ sec. 10, T. 43 N., R. 7 E., M. D. M.	160	160
11999	Base: NE. $\frac{1}{4}$ sec. 25, T. 25 N., R. 9 E. Selected: N. $\frac{1}{2}$ NE. $\frac{1}{4}$ sec. 11, SE. $\frac{1}{4}$ SW. $\frac{1}{4}$ sec. 22, SW. $\frac{1}{4}$ NW. $\frac{1}{4}$ sec. 23, T. 43 N., R. 7 E., M. D. M.	160	160
11333	Base: SE. $\frac{1}{4}$ sec. 23, T. 25 N., R. 9 E. Selected: Lots 2, 3, and 4, NE. $\frac{1}{4}$ SW. $\frac{1}{4}$ sec. 4, T. 40 N., R. 10 E., M. D. M.	148.13	153.57
12004	Base: Lots 1, 2, 3, sec. 25, T. 23 N., R. 7 E. Selected: NW. $\frac{1}{4}$ sec. 20, T. 41 N., R. 10 E., M. D. M.	160	160
12144	Base: NE. $\frac{1}{4}$ sec. 11, T. 20 N., R. 8 E. Selected: Lot 7, sec. 6; NE. $\frac{1}{4}$ SE. $\frac{1}{4}$ sec. 18, T. 43 N., R. 9 E., M. D. M.	75.26	74.34
12145	Base: Lots 1, 2, 3, sec. 17, T. 17 N., R. 7 E. Selected: SW. $\frac{1}{4}$ NE. $\frac{1}{4}$ sec. 31, T. 42 N., R. 8 E., M. D. M.	40	40
12210	Base: SE. $\frac{1}{4}$ SE. $\frac{1}{4}$ sec. 1, T. 24 N., R. 9 E. Selected: NE. $\frac{1}{4}$ NE. $\frac{1}{4}$ sec. 9, N. $\frac{1}{2}$ NW. $\frac{1}{4}$ , NW. $\frac{1}{4}$ NE. $\frac{1}{4}$ sec. 10, T. 42 N., R. 6 E., M. D. M.	160	160
12245	Base: SE. $\frac{1}{4}$ sec. 13, T. 23 N., R. 8 E. Selected: SW. $\frac{1}{4}$ SW. $\frac{1}{4}$ sec. 25; NE. $\frac{1}{4}$ SW. $\frac{1}{4}$ sec. 34, T. 42 N., R. 6 E., M. D. M.	80	80
12246	Base: S. $\frac{1}{2}$ NW. $\frac{1}{4}$ sec. 23, T. 24 N., R. 4 E. Selected: NW. $\frac{1}{4}$ NE. $\frac{1}{4}$ sec. 32, T. 42 N., R. 8 E., M. D. M.	40	40
12247	Base: NE. $\frac{1}{4}$ NE. $\frac{1}{4}$ sec. 9, T. 23 N., R. 8 E. Selected: S. $\frac{1}{2}$ SW. $\frac{1}{4}$ sec. 14, T. 42 N., R. 7 E., M. D. M.	80	80
12248	Base: N. $\frac{1}{2}$ SE. $\frac{1}{4}$ sec. 21, T. 24 N., R. 4 E. Selected: SE. $\frac{1}{4}$ NE. $\frac{1}{4}$ sec. 4, T. 40 N., 8 E., M. D. M.	40	40
12249	Base: NW. $\frac{1}{4}$ NE. $\frac{1}{4}$ sec. 9, T. 23 N., R. 8 E. Selected: NW. $\frac{1}{4}$ SE. $\frac{1}{4}$ , SE. $\frac{1}{4}$ NW. $\frac{1}{4}$ sec. 31, T. 42 N., R. 8 E., M. D. M.	80	80
12250	Base: S. $\frac{1}{2}$ SW. $\frac{1}{4}$ sec. 9, T. 23 N., R. 8 E. Selected: SW. $\frac{1}{4}$ SW. $\frac{1}{4}$ sec. 1; SW. $\frac{1}{4}$ SW. $\frac{1}{4}$ and N. $\frac{1}{2}$ SE. $\frac{1}{4}$ sec. 2, T. 42 N., R. 6 E., M. D. M.	160	160
12251	Base: SW. $\frac{1}{4}$ sec. 13, T. 23 N., R. 8 E. Selected: E. $\frac{1}{2}$ NE. $\frac{1}{4}$ sec. 12, T. 40 N., R. 8 E., M. D. M.	80	80
12252	Base: S. $\frac{1}{2}$ SE. $\frac{1}{4}$ sec. 23, T. 24 N., R. 4 E. Selected: NW. $\frac{1}{4}$ NW. $\frac{1}{4}$ sec. 10, T. 40 N., R. 8 E., M. D. M.	40	40
12253	Base: SW. $\frac{1}{4}$ NW. $\frac{1}{4}$ sec. 21, T. 24 N., R. 4 E. Selected: S. $\frac{1}{2}$ SE. $\frac{1}{4}$ sec. 2; SW. $\frac{1}{4}$ SE. $\frac{1}{4}$ sec. 11; NW. $\frac{1}{4}$ NE. $\frac{1}{4}$ sec. 14, T. 40 N., R. 8 E., M. D. M.	160	160
12254	Base: NW. $\frac{1}{4}$ sec. 17, T. 23 N., R. 8 E. Selected: NE. $\frac{1}{4}$ SW. $\frac{1}{4}$ sec. 10; NE. $\frac{1}{4}$ SE. $\frac{1}{4}$ SE. $\frac{1}{4}$ NE. $\frac{1}{4}$ sec. 13; SE. $\frac{1}{4}$ SE. $\frac{1}{4}$ sec. 24, T. 42 N., R. 6 E., M. D. M.	160	160
12255	Base: NE. $\frac{1}{4}$ sec. 15, T. 23 N., R. 8 E. Selected: NW. $\frac{1}{4}$ SW. $\frac{1}{4}$ sec. 12, T. 40 N., R. 8 E., M. D. M.	40	40
12256	Base: SW. $\frac{1}{4}$ SE. $\frac{1}{4}$ sec. 1, T. 24 N., R. 9 E. Selected: E. $\frac{1}{2}$ NE. $\frac{1}{4}$ and N. $\frac{1}{2}$ SE. $\frac{1}{4}$ sec. 17, T. 40 N., R. 7 E., M. D. M.	160	160
12257	Base: SE. $\frac{1}{4}$ sec. 15, T. 23 N., R. 8 E. Selected: E. $\frac{1}{2}$ NW. $\frac{1}{4}$ and E. $\frac{1}{2}$ SE. $\frac{1}{4}$ sec. 25, T. 42 N., R. 6 E., M. D. M.	160	160
12258	Base: NW. $\frac{1}{4}$ sec. 15, T. 23 N., R. 8 E. Selected: SE. $\frac{1}{4}$ NW. $\frac{1}{4}$ , NW. $\frac{1}{4}$ SW. $\frac{1}{4}$ sec. 5; NE. $\frac{1}{4}$ NW. $\frac{1}{4}$ sec. 8; NW. $\frac{1}{4}$ SW. $\frac{1}{4}$ sec. 9, T. 40 N., R. 7 E., M. D. M.	160	160
12259	Base: NE. $\frac{1}{4}$ sec. 17, T. 23 N., R. 8 E. Selected: SW. $\frac{1}{4}$ NE. $\frac{1}{4}$ , SW. $\frac{1}{4}$ SE. $\frac{1}{4}$ sec. 17, T. 40 N., R. 7 E., M. D. M.	80	80
12260	Base: N. $\frac{1}{2}$ SE. $\frac{1}{4}$ sec. 23, T. 24 N., R. 4 E. Selected: W. $\frac{1}{2}$ SW. $\frac{1}{4}$ and E. $\frac{1}{2}$ SE. $\frac{1}{4}$ sec. 8, T. 40 N., R. 7 E., M. D. M.	160	160
12261	Base: SW. $\frac{1}{4}$ sec. 15, T. 23 N., R. 8 E. Selected: SW. $\frac{1}{4}$ NW. $\frac{1}{4}$ , NW. $\frac{1}{4}$ SW. $\frac{1}{4}$ sec. 2, W. $\frac{1}{2}$ SE. $\frac{1}{4}$ sec. 23, T. 40 N., R. 8 E.	160	160
12262	Base: SW. $\frac{1}{4}$ sec. 23, T. 24 N., R. 4 E. Selected: Lot 4, sec. 2, T. 42 N., R. 7 E., M. D. M.	41.40	41.43
12322	Base: Lot 4 of NW. $\frac{1}{4}$ sec. 1, T. 24 N., R. 9 E. Selected: NE. $\frac{1}{4}$ NW. $\frac{1}{4}$ and W. $\frac{1}{2}$ NW. $\frac{1}{4}$ sec. 33, SW. $\frac{1}{4}$ SW. $\frac{1}{4}$ sec. 28, T. 41 N., R. 10 E., M. D. M.	160	160
12323	Base: SE. $\frac{1}{4}$ sec. 7, T. 20 N., R. 8 E. Selected: NW. $\frac{1}{4}$ SW. $\frac{1}{4}$ and S. $\frac{1}{2}$ SW. $\frac{1}{4}$ sec. 34, T. 41 N., R. 10 E.; lot 3, sec. 3, T. 40 N., R. 10 E., M. D. M.	155.90	160
	Base: SE. $\frac{1}{4}$ sec. 9, T. 20 N., R. 8 E.	160	160

Unrestricted selections, Santa Fe Pacific Railroad Company, etc.—Continued.

CALIFORNIA—Continued.

No.	Location.	Selected area.	Base area.
SUSANVILLE LAND DISTRICT—Continued.			
12324	Selected: W. $\frac{1}{4}$ NW. $\frac{1}{4}$ sec. 3, SE. $\frac{1}{4}$ NE. $\frac{1}{4}$ and NE. $\frac{1}{4}$ SE. $\frac{1}{4}$ sec. 4, T. 40 N., R. 10 E., M. D. M. Base: SE. $\frac{1}{4}$ sec. 19, T. 21 N., R. 5 E.	Acres. 156.15	Acres. 160
12349	Selected: NW. $\frac{1}{4}$ SE. $\frac{1}{4}$ sec. 3; SE. $\frac{1}{4}$ SW. $\frac{1}{4}$ and SW. $\frac{1}{4}$ SE. $\frac{1}{4}$ sec. 4; SW. $\frac{1}{4}$ SW. $\frac{1}{4}$ sec. 9, T. 39 N., R. 11 E.; E. $\frac{1}{4}$ SE. $\frac{1}{4}$ sec. 20; SW. $\frac{1}{4}$ NE. $\frac{1}{4}$ and lot 3 sec. 18, T. 40 N., R. 11 E., M. D. M. Base: S. $\frac{1}{2}$ sec. 23, T. 21 N., R. 7 E.	318.83	320
12395	Selected: NE. $\frac{1}{4}$ sec. 34, T. 37 N., R. 8 E., M. D. M. Base: NW. $\frac{1}{4}$ sec. 9, T. 15 N., R. 7 E.	160	160
12396	Selected: NW. $\frac{1}{4}$ NW. $\frac{1}{4}$ and SE. $\frac{1}{4}$ NW. $\frac{1}{4}$ sec. 34; NE. $\frac{1}{4}$ SW. $\frac{1}{4}$ sec. 26, T. 37 N., R. 8 E.; SE. $\frac{1}{4}$ NW. $\frac{1}{4}$ sec. 26, T. 37 N., R. 8 E., M. D. M. Base: SW. $\frac{1}{4}$ sec. 13, T. 15 N., R. 7 E.	160	160
12397	Selected: Lot 2 sec. 2, T. 27 N., R. 8 E.; SW. $\frac{1}{4}$ NE. $\frac{1}{4}$ sec. 10; NE. $\frac{1}{4}$ SE. $\frac{1}{4}$ and SE. $\frac{1}{4}$ SW. $\frac{1}{4}$ sec. 23, T. 27 N., R. 7 E., M. D. M. Base: NW. $\frac{1}{4}$ sec. 11, T. 15 N., R. 7 E.	160	160
12510	Selected: NW. $\frac{1}{4}$ SE. $\frac{1}{4}$ , S. $\frac{1}{2}$ SE. $\frac{1}{4}$ , NE. $\frac{1}{4}$ SW. $\frac{1}{4}$ sec. 34, T. 41 N., R. 10 E., M. D. M. Base: NE. $\frac{1}{4}$ sec. 9, T. 20 N., R. 8 E.	160	160
12531	Selected: N. $\frac{1}{2}$ NE. $\frac{1}{4}$ sec. 11, T. 42 N., R. 7 E., M. D. M. Base: S. $\frac{1}{2}$ NE. $\frac{1}{4}$ sec. 19, T. 24 N., R. 4 E.	80	80
12532	Selected: SW. $\frac{1}{4}$ NW. $\frac{1}{4}$ SW. $\frac{1}{4}$ sec. 2, T. 42 N., R. 7 E., M. D. M. Base: N. $\frac{1}{2}$ NE. $\frac{1}{4}$ sec. 19, T. 24 N., R. 4 E.	80	80
12568	Selected: N. $\frac{1}{4}$ SE. $\frac{1}{4}$ sec. 6, T. 42 N., R. 6 E., M. D. M. Base: W. $\frac{1}{2}$ SE. $\frac{1}{4}$ sec. 1, T. 24 N., R. 4 E.	80	80
12569	Selected: W. $\frac{1}{2}$ NE. $\frac{1}{4}$ sec. 32, T. 31 N., R. 12 E.; SE. $\frac{1}{4}$ NE. $\frac{1}{4}$ and NE. $\frac{1}{4}$ SE. $\frac{1}{4}$ sec. 33, T. 29 N., R. 8 E., M. D. M. Base: SW. $\frac{1}{4}$ sec. 9, T. 15 N., R. 7 E.	160	160
12572	Selected: E. $\frac{1}{4}$ NE. $\frac{1}{4}$ sec. 13, T. 42 N., R. 7 E., M. D. M. Base: E. $\frac{1}{4}$ NW. $\frac{1}{4}$ sec. 19, T. 24 N., R. 4 E.	80	80
12643	Selected: NW. $\frac{1}{4}$ SW. $\frac{1}{4}$ sec. 5, T. 42 N., R. 6 E., M. D. M. Base: Lot 4 of SW. $\frac{1}{4}$ sec. 19, T. 24 N., R. 4 E.	40	40.60
12644	Selected: NW. $\frac{1}{4}$ SW. $\frac{1}{4}$ sec. 20, T. 41 N., R. 6 E., M. D. M. Base: Lot 2 of SW. $\frac{1}{4}$ sec. 35, T. 25 N., R. 3 E.	40	40.70
12645	Selected: SW. $\frac{1}{4}$ NE. $\frac{1}{4}$ sec. 20, T. 41 N., R. 6 E., M. D. M. Base: Lot 3 of SW. $\frac{1}{4}$ sec. 19, T. 24 N., R. 4 E.	40	40.80
12647	Selected: E. $\frac{1}{4}$ SW. $\frac{1}{4}$ , NE. $\frac{1}{4}$ SE. $\frac{1}{4}$ , NE. $\frac{1}{4}$ NE. $\frac{1}{4}$ sec. 23; NW. $\frac{1}{4}$ NW. $\frac{1}{4}$ , SW. $\frac{1}{4}$ SW. $\frac{1}{4}$ sec. 24; NW. $\frac{1}{4}$ NE. $\frac{1}{4}$ sec. 34; NE. $\frac{1}{4}$ SW. $\frac{1}{4}$ sec. 35, T. 31 N., R. 11 E., M. D. M. Base: S. $\frac{1}{2}$ sec. 5, T. 18 N., R. 8 E.	320	320
12648	Selected: NE. $\frac{1}{4}$ SE. $\frac{1}{4}$ sec. 10; SW. $\frac{1}{4}$ NW. $\frac{1}{4}$ and N. $\frac{1}{2}$ SW. $\frac{1}{4}$ sec. 11, T. 31 N., R. 11 E., M. D. M. Base: NE. $\frac{1}{4}$ sec. 13, T. 15 N., R. 7 E.	160	160
12649	Selected: SE. $\frac{1}{4}$ SW. $\frac{1}{4}$ sec. 1; SW. $\frac{1}{4}$ NW. $\frac{1}{4}$ sec. 5; lot 6, sec. 6; NW. $\frac{1}{4}$ SE. $\frac{1}{4}$ sec. 9, T. 42 N., R. 6 E., M. D. M. Base: NE. $\frac{1}{4}$ sec. 35, T. 25 N., R. 3 E.	157.90	160
12655	Selected: Lots 3 and 5, sec. 6, T. 42 N., R. 6 E., M. D. M. Base: Lots 1 and 7, sec. 1, T. 24 N., R. 4 E.	77.83	78.75
12656	Selected: SW. $\frac{1}{4}$ NW. $\frac{1}{4}$ sec. 13; E. $\frac{1}{2}$ NE. $\frac{1}{4}$ sec. 15, NW. $\frac{1}{4}$ SE. $\frac{1}{4}$ sec. 17, T. 31 N., R. 11 E., M. D. M. Base: NW. $\frac{1}{4}$ sec. 9, T. 16 N., R. 7 E.	160	160
12731	Selected: Lot 2 (fractional NW. $\frac{1}{4}$ SE. $\frac{1}{4}$ ), lot 8 (fractional SE. $\frac{1}{4}$ NE. $\frac{1}{4}$ ), sec. 1, T. 41 N., R. 7 E., M. D. M. Base: S. $\frac{1}{2}$ SE. $\frac{1}{4}$ sec. 19, T. 24 N., R. 4 E.	77.21	80
12827	Selected: SE. $\frac{1}{4}$ NW. $\frac{1}{4}$ , SW. $\frac{1}{4}$ , W. $\frac{1}{2}$ SE. $\frac{1}{4}$ sec. 3; NW. $\frac{1}{4}$ NE. $\frac{1}{4}$ sec. 10, T. 31 N., R. 11 E., M. D. M. Base: N. $\frac{1}{2}$ sec. 35, T. 18 N., R. 7 E.	320	320
12868	Selected: Lot 2, sec. 5; lot 3, SE. $\frac{1}{4}$ SW. $\frac{1}{4}$ N. $\frac{1}{2}$ SE. $\frac{1}{4}$ sec. 6; NW. $\frac{1}{4}$ NW. $\frac{1}{4}$ , NE. $\frac{1}{4}$ SW. $\frac{1}{4}$ sec. 35, T. 38 N., R. 6 E.; SE. $\frac{1}{4}$ NE. $\frac{1}{4}$ sec. 24, T. 39 N., R. 6 E., M. D. M. Base: Lots 1 and 2 of NE. $\frac{1}{4}$ , S. $\frac{1}{2}$ NE. $\frac{1}{4}$ , lots 3 and 4 of NW. $\frac{1}{4}$ , S. $\frac{1}{2}$ NW. $\frac{1}{4}$ sec. 3, T. 18 N., R. 8 E.	332.36	328.44
12907	Selected: SE. $\frac{1}{4}$ SE. $\frac{1}{4}$ sec. 13, T. 41 N., R. 6 E., M. D. M. Base: Lot 2 of NE. $\frac{1}{4}$ sec. 1, T. 24 N., R. 9 E.	40	40.91
12908	Selected: N. $\frac{1}{2}$ NE. $\frac{1}{4}$ , SE. $\frac{1}{4}$ NE. $\frac{1}{4}$ , NE. $\frac{1}{4}$ NW. $\frac{1}{4}$ sec. 27; SW. $\frac{1}{4}$ SE. $\frac{1}{4}$ sec. 31; W. $\frac{1}{2}$ NW. $\frac{1}{4}$ NE. $\frac{1}{4}$ SE. $\frac{1}{4}$ sec. 32; T. 30 N., R. 11 E., M. D. M. Base: S. $\frac{1}{2}$ sec. 33, T. 18 N., R. 7 E.	320	320
12923	Selected: SE. $\frac{1}{4}$ SE. $\frac{1}{4}$ sec. 5; NE. $\frac{1}{4}$ NE. $\frac{1}{4}$ sec. 8; S. $\frac{1}{2}$ SE. $\frac{1}{4}$ , NW. $\frac{1}{4}$ SE. $\frac{1}{4}$ , NE. $\frac{1}{4}$ NW. $\frac{1}{4}$ sec. 11; NW. $\frac{1}{4}$ NW. $\frac{1}{4}$ sec. 23; SW. $\frac{1}{4}$ SE. $\frac{1}{4}$ sec. 27, T. 30 N., R. 11 E., M. D. M. Base: S. $\frac{1}{2}$ sec. 35, T. 18 N., R. 7 E.	320	320
12962	Selected: SW. $\frac{1}{4}$ SE. $\frac{1}{4}$ sec. 1, T. 39 N., R. 6 E.; S. $\frac{1}{2}$ SE. $\frac{1}{4}$ sec. 20, T. 41 N., R. 6 E.; NW. $\frac{1}{4}$ SE. $\frac{1}{4}$ sec. 20, T. 41 N., R. 6 E., M. D. M. Base: NE. $\frac{1}{4}$ sec. 9, T. 16 N., R. 7 E.	160	160
12963	Selected: SE. $\frac{1}{4}$ SE. $\frac{1}{4}$ , E. $\frac{1}{2}$ NW. $\frac{1}{4}$ sec. 10; SW. $\frac{1}{4}$ SE. $\frac{1}{4}$ , S. $\frac{1}{2}$ SW. $\frac{1}{4}$ sec. 11; S. $\frac{1}{2}$ NE. $\frac{1}{4}$ sec. 14, T. 31 N., R. 11 E., M. D. M. Base: S. $\frac{1}{2}$ sec. 9, T. 13 N., R. 8 E.	320	320

Unrestricted selections, Santa Fe Pacific Railroad Company, etc.—Continued.

CALIFORNIA—Continued.

No.	Location.	Selected area.	Base area.
SUSANVILLE LAND DISTRICT—Continued.			
12964	Selected: NW. $\frac{1}{4}$ NE. $\frac{1}{4}$ sec. 20, NE. $\frac{1}{4}$ NW. $\frac{1}{4}$ sec. 33, T. 39 N., R. 6 E.; SE. $\frac{1}{4}$ SE. $\frac{1}{4}$ sec. 24; W. $\frac{1}{2}$ NW. $\frac{1}{4}$ NW. $\frac{1}{4}$ SW. $\frac{1}{4}$ sec. 25; NE. $\frac{1}{4}$ NE. $\frac{1}{4}$ sec. 26; NE. $\frac{1}{4}$ NE. $\frac{1}{4}$ sec. 27, T. 40 N., R. 6 E., M. D. M. ....	Acres. 320	Acres. 320
	Base: E. $\frac{1}{2}$ sec. 7, T. 18 N., R. 8 E. ....		
12966	Selected: Lot 4, sec. 2; NE. $\frac{1}{4}$ SE. $\frac{1}{4}$ sec. 14; SW. $\frac{1}{4}$ SW. $\frac{1}{4}$ sec. 15; W. $\frac{1}{2}$ SW. $\frac{1}{4}$ sec. 23; S. $\frac{1}{2}$ SE. $\frac{1}{4}$ sec. 24; SW. $\frac{1}{4}$ SW. $\frac{1}{4}$ sec. 26, T. 31 N., R. 11 E., M. D. M. ....	320	320
	Base: N. $\frac{1}{2}$ sec. 9, T. 18 N., R. 8 E. ....		
12967	Selected: Lot 2, sec. 1; NE. $\frac{1}{4}$ NW. $\frac{1}{4}$ , and lots 1 and 2, sec. 31, T. 30 N., R. 11 E., lot 1, sec. 22, T. 27 N., R. 15 E., M. D. M. ....	164.38	160
	Base: NE. $\frac{1}{4}$ sec. 11, T. 15 N., R. 7 E. ....		
13081	Selected: Lot 3, SE. $\frac{1}{4}$ NW. $\frac{1}{4}$ , NE. $\frac{1}{4}$ SW. $\frac{1}{4}$ , NW. $\frac{1}{4}$ SE. $\frac{1}{4}$ sec. 30, T. 28 N., R. 9 E., M. D. M. ....	155.09	160
	Base: SE. $\frac{1}{4}$ sec. 9, T. 16 N., R. 7 E. ....		
13082	Selected: N. $\frac{1}{2}$ NE. $\frac{1}{4}$ , NE. $\frac{1}{4}$ SW. $\frac{1}{4}$ sec. 25; SE. $\frac{1}{4}$ SE. $\frac{1}{4}$ sec. 29, lots 1, 2, 4, and SE. $\frac{1}{4}$ SW. $\frac{1}{4}$ sec. 30, T. 28 N., R. 9 E., M. D. M. ....	305.39	315.88
	Base: Lots 1, 2, of NW. $\frac{1}{4}$ , E. $\frac{1}{2}$ NW. $\frac{1}{4}$ , lots 3 and 4 of SW. $\frac{1}{4}$ , E. $\frac{1}{2}$ SW. $\frac{1}{4}$ , sec. 7, T. 18 N., R. 8 E. ....		
13083	Selected: N. $\frac{1}{2}$ NE. $\frac{1}{4}$ sec. 11; NW. $\frac{1}{4}$ SE. $\frac{1}{4}$ sec. 13; SW. $\frac{1}{4}$ SW. $\frac{1}{4}$ sec. 28, T. 28 N., R. 9 E., M. D. M. ....	160	160
	Base: SW. $\frac{1}{4}$ sec. 11, T. 18 N., R. 8 E. ....		
13132	Selected: Lot 3, SW. $\frac{1}{4}$ NE. $\frac{1}{4}$ sec. 4; SE. $\frac{1}{4}$ NE. $\frac{1}{4}$ sec. 30; NW. $\frac{1}{4}$ NW. $\frac{1}{4}$ sec. 29, T. 28 N., R. 9 E., M. D. M. ....	163.22	160
	Base: NW. $\frac{1}{4}$ sec. 11, T. 16 N., R. 7 E. ....		
13133	Selected: S. $\frac{1}{2}$ NW. $\frac{1}{4}$ , NE. $\frac{1}{4}$ SW. $\frac{1}{4}$ sec. 1; lot 1, NE. $\frac{1}{4}$ SE. $\frac{1}{4}$ , S. $\frac{1}{2}$ SE. $\frac{1}{4}$ sec. 2; SE. $\frac{1}{4}$ NE. $\frac{1}{4}$ sec. 17, T. 28 N., R. 9 E., M. D. M. ....	320.55	320
	Base: N. $\frac{1}{2}$ sec. 11, T. 18 N., R. 8 E. ....		
13141	Selected: NW. $\frac{1}{4}$ NE. $\frac{1}{4}$ sec. 32, T. 43 N., R. 9 E., M. D. M. ....	40	39.93
	Base: Lot 4 of SW. $\frac{1}{4}$ sec. 31, T. 25 N., R. 9 E. ....		
13142	Selected: NW. $\frac{1}{4}$ SW. $\frac{1}{4}$ sec. 29, T. 43 N., R. 9 E., M. D. M. ....	40	41.20
	Base: Lot 1 of NW. $\frac{1}{4}$ sec. 19, T. 24 N., R. 4 E. ....		
13143	Selected: SW. $\frac{1}{4}$ SE. $\frac{1}{4}$ sec. 29, T. 43 N., R. 9 E., M. D. M. ....	40	41.17
	Base: Lot 3 of NW. $\frac{1}{4}$ sec. 1, T. 24 N., R. 9 E. ....		
13330	Selected: NW. $\frac{1}{4}$ SE. $\frac{1}{4}$ sec. 7, T. 43 N., R. 9 E., M. D. M. ....	40	41.05
	Base: Lot 5 of NE. $\frac{1}{4}$ sec. 1, T. 24 N., R. 4 E. ....		
13484	Selected: NW. $\frac{1}{4}$ SE. $\frac{1}{4}$ sec. 5, SW. $\frac{1}{4}$ SE. $\frac{1}{4}$ sec. 6, NW. $\frac{1}{4}$ SE. $\frac{1}{4}$ sec. 10, SW. $\frac{1}{4}$ SW. $\frac{1}{4}$ sec. 14, NE. $\frac{1}{4}$ SW. $\frac{1}{4}$ sec. 15, NE. $\frac{1}{4}$ SE. $\frac{1}{4}$ , SW. $\frac{1}{4}$ SE. $\frac{1}{4}$ , SW. $\frac{1}{4}$ NE. $\frac{1}{4}$ sec. 15, T. 29 N., R. 11 E., M. D. M. ....	320	320
	Base: N. $\frac{1}{2}$ sec. 27, T. 18 N., R. 7 E. ....		
13485	Selected: SE. $\frac{1}{4}$ NW. $\frac{1}{4}$ , W. $\frac{1}{2}$ NW. $\frac{1}{4}$ , NE. $\frac{1}{4}$ SW. $\frac{1}{4}$ , and SW. $\frac{1}{4}$ SW. $\frac{1}{4}$ sec. 33, N. $\frac{1}{2}$ SW. $\frac{1}{4}$ , NW. $\frac{1}{4}$ SE. $\frac{1}{4}$ sec. 34, T. 31 N., R. 12 E., M. D. M. ....	320	320
	Base: S. $\frac{1}{2}$ sec. 3, T. 18 N., R. 8 E. ....		
13567	Selected: NE. $\frac{1}{4}$ SE. $\frac{1}{4}$ sec. 1, E. $\frac{1}{2}$ SW. $\frac{1}{4}$ sec. 10, lot 3, sec. 2, T. 28 N., R. 9 E., M. D. M. ....	160.35	160
	Base: NE. $\frac{1}{4}$ sec. 9, T. 15 N., R. 7 E. ....		
Total, Susanville land district.....		26,471.83	26,429.98
VISALIA LAND DISTRICT.			
13466	Selected: NE. $\frac{1}{4}$ sec. 7, T. 32 N., R. 23 E., M. D. M. ....	160	160
	Base: NW. $\frac{1}{4}$ sec. 35, T. 20 N., R. 3 E. ....		
TOTAL CALIFORNIA, BY LAND DISTRICTS.			
Marysville.....		468.20	480.00
Redding.....		14,212.12	14,194.20
Susanville.....		26,471.83	26,429.98
Visalia.....		160.00	160.00
		41,312.15	41,264.18

Unrestricted selections, Santa Fe Pacific Railroad Company, etc.—Continued.

COLORADO.

No.	Location.	Selected area.	Base area.
DENVER LAND DISTRICT.			
12742	Selected: NE. $\frac{1}{4}$ SW. $\frac{1}{4}$ sec. 35, T. 1 S., R. 75 W., 6th P. M. Base: NE. $\frac{1}{4}$ NE. $\frac{1}{4}$ sec. 21, T. 24 N., R. 4 E.	Acres. 40	Acres. 40
PUEBLO LAND DISTRICT.			
8389	Selected: SE. $\frac{1}{4}$ SE. $\frac{1}{4}$ sec. 14, T. 27 S., R. 61 W.; SE. $\frac{1}{4}$ SW. $\frac{1}{4}$ sec. 9, T. 27 S., R. 60 W.; lots 1, 2, 3, 4, sec. 6, T. 25 S., R. 59 W.; S. $\frac{1}{2}$ SE. $\frac{1}{4}$ and S. $\frac{1}{2}$ SW. $\frac{1}{4}$ sec. 13, T. 27 S., R. 61 W.; S. $\frac{1}{2}$ SE. $\frac{1}{4}$ SE. $\frac{1}{4}$ SW. $\frac{1}{4}$ , and lot 4, sec. 18, T. 27 S., R. 60 W.; S. $\frac{1}{2}$ SE. $\frac{1}{4}$ and S. $\frac{1}{2}$ SW. $\frac{1}{4}$ sec. 17, T. 27 S., R. 60 W., 6th P. M. Base: All sec. 27 and N. $\frac{1}{2}$ NE. $\frac{1}{4}$ sec. 29, T. 16 N., R. 8 E.	720.47	720
8394	Selected: NW. $\frac{1}{4}$ SW. $\frac{1}{4}$ sec. 35, T. 27 S., R. 60 W., 6th P. M. Base: SE. $\frac{1}{4}$ NE. $\frac{1}{4}$ sec. 29, T. 16 N., R. 8 E.	40	40
8338	Selected: NE. $\frac{1}{4}$ SW. $\frac{1}{4}$ sec. 30, T. 27 S., R. 58 W., 6th P. M. Base: NW. $\frac{1}{4}$ NE. $\frac{1}{4}$ sec. 15, T. 20 N., R. 1 E.	40	40
8802	Selected: SE. $\frac{1}{4}$ SE. $\frac{1}{4}$ sec. 8, T. 28 S., R. 61 W., 6th P. M. Base: NE. $\frac{1}{4}$ NE. $\frac{1}{4}$ sec. 15, T. 20 N., R. 1 E.	40	40
12268	Selected: SE. $\frac{1}{4}$ SW. $\frac{1}{4}$ sec. 3, T. 27 S., R. 60 W., 6th P. M. Base: NW. $\frac{1}{4}$ NE. $\frac{1}{4}$ sec. 21, T. 25 N., R. 3 E.	40	40
13157	Selected: SE. $\frac{1}{4}$ NE. $\frac{1}{4}$ and NE. $\frac{1}{4}$ SE. $\frac{1}{4}$ sec. 24, T. 32 S., R. 65 W., 6th P. M. Base: S. $\frac{1}{2}$ SE. $\frac{1}{4}$ sec. 21, T. 24 N., R. 4 E.	80	80
13158	Selected: SW. $\frac{1}{4}$ NE. $\frac{1}{4}$ and SE. $\frac{1}{4}$ NW. $\frac{1}{4}$ sec. 24, T. 32 S., R. 65 W., 6th P. M. Base: S. $\frac{1}{2}$ SW. $\frac{1}{4}$ sec. 21, T. 24 N., R. 4 E.	80	80
Total, Pueblo land district		1,040.47	1,040
TOTAL, COLORADO, BY LAND DISTRICTS.			
Denver		40	40
Pueblo		1,040.47	1,040
		1,080.47	1,080

IDAHO.

COEUR D'ALENE LAND DISTRICT.			
9539	Selected: NE. $\frac{1}{4}$ SW. $\frac{1}{4}$ , NW. $\frac{1}{4}$ SE. $\frac{1}{4}$ , S. $\frac{1}{2}$ SE. $\frac{1}{4}$ sec. 5; NW. $\frac{1}{4}$ NE. $\frac{1}{4}$ , NW. $\frac{1}{4}$ SE. $\frac{1}{4}$ , E. $\frac{1}{2}$ SE. $\frac{1}{4}$ sec. 8; W. $\frac{1}{2}$ NE. $\frac{1}{4}$ , W. $\frac{1}{2}$ SW. $\frac{1}{4}$ sec. 9; NE. $\frac{1}{4}$ and SE. $\frac{1}{4}$ sec. 17; E. $\frac{1}{2}$ NE. $\frac{1}{4}$ , E. $\frac{1}{2}$ SE. $\frac{1}{4}$ , SW. $\frac{1}{4}$ SE. $\frac{1}{4}$ sec. 20, T. 59 N., R. 2 E., B. M. Base: NE. $\frac{1}{4}$ NE. $\frac{1}{4}$ , NW. $\frac{1}{4}$ NE. $\frac{1}{4}$ , S. $\frac{1}{2}$ NE. $\frac{1}{4}$ sec. 15; NW. $\frac{1}{4}$ NE. $\frac{1}{4}$ , SE. $\frac{1}{4}$ NE. $\frac{1}{4}$ , SW. $\frac{1}{4}$ sec. 17; N. $\frac{1}{2}$ NW. $\frac{1}{4}$ , S. $\frac{1}{2}$ NW. $\frac{1}{4}$ , N. $\frac{1}{2}$ SE. $\frac{1}{4}$ , SW. $\frac{1}{4}$ sec. 15; S. $\frac{1}{2}$ SE. $\frac{1}{4}$ sec. 15; N. $\frac{1}{2}$ NW. $\frac{1}{4}$ NE. $\frac{1}{4}$ NE. $\frac{1}{4}$ sec. 17, T. 17 N., R. 5 E.	1,000	1,000
10807	Selected: NW. $\frac{1}{4}$ SE. $\frac{1}{4}$ sec. 20, T. 59 N., R. 2 E., B. M. Base: NW. $\frac{1}{4}$ NE. $\frac{1}{4}$ sec. 23, T. 17 N., R. 5 E.	40	40
12367	Selected: NW. $\frac{1}{4}$ SE. $\frac{1}{4}$ sec. 26; SW. $\frac{1}{4}$ SW. $\frac{1}{4}$ sec. 27; N. $\frac{1}{2}$ NW. $\frac{1}{4}$ sec. 34, T. 43 N., R. 2 E., B. M. Base: NW. $\frac{1}{4}$ sec. 17, T. 15 N., R. 7 E.	160	160
12390	Selected: SW. $\frac{1}{4}$ NE. $\frac{1}{4}$ sec. 26; SE. $\frac{1}{4}$ NW. $\frac{1}{4}$ sec. 22, T. 43 N., R. 2 E., B. M. Base: N. $\frac{1}{2}$ SW. $\frac{1}{4}$ sec. 13, T. 16 N., R. 5 E.	80	80
12865	Selected: SE. $\frac{1}{4}$ NW. $\frac{1}{4}$ , NE. $\frac{1}{4}$ SW. $\frac{1}{4}$ sec. 14, T. 59 N., R. 2 W., B. M. Base: S. $\frac{1}{2}$ NE. $\frac{1}{4}$ sec. 23, T. 24 N., R. 4 E.	80	80
13174	Selected: SE. $\frac{1}{4}$ SE. $\frac{1}{4}$ sec. 6; NE. $\frac{1}{4}$ NW. $\frac{1}{4}$ sec. 17, T. 43 N., R. 2 E., B. M. Base: S. $\frac{1}{2}$ NW. $\frac{1}{4}$ sec. 9, T. 21 N., R. 7 E.	80	80
Total, Coeur d'Alene land district		1,440	1,440
Total, Idaho		1,440	1,440

FLORIDA.

GAINESVILLE LAND DISTRICT.			
11510	Selected: SW. $\frac{1}{4}$ SW. $\frac{1}{4}$ sec. 36, T. 2 S., R. 5 E., Tall. Mer	40.17	
12984	Base: Lot 1 of NW. $\frac{1}{4}$ sec. 7, T. 23 N., R. 9 E. Selected: SW. $\frac{1}{4}$ SW. $\frac{1}{4}$ sec. 25, T. 15 S., R. 17 E., Tall. Mer	40	35.55
	Base: Lot 2, sec. 31, T. 18 N., R. 6 E.		36.27
Total, Gainesville land district		80.17	72.82
Total, Florida		80.17	72.82

Unrestricted selections, Santa Fe Pacific Railroad Company, etc.—Continued.

## LOUISIANA.

No.	Location.	Selected area.	Base area.
<b>NEW ORLEANS LAND DISTRICT.</b>			
11393	Selected: NW. $\frac{1}{4}$ NW. $\frac{1}{4}$ sec. 1, T. 4 S., R. 10 E., La. Mer.....	Acres. 40	Acres. 40
12867	Base: NW. $\frac{1}{4}$ SW. $\frac{1}{4}$ sec. 19, T. 21 N., R. 7 E.....	42.80	40
	Selected: NE. $\frac{1}{4}$ NE. $\frac{1}{4}$ sec. 36, T. 1 S., R. 5 W., La. Mer.....		
	Base: SE. $\frac{1}{4}$ NW. $\frac{1}{4}$ sec. 25, T. 20 N., R. 7 E.....		
	Total, New Orleans land district.....	82.80	80
<b>NATCHITOCHE LAND DISTRICT.</b>			
12180	Selected: NE. $\frac{1}{4}$ NE. $\frac{1}{4}$ sec. 34, T. 2 N., R. 8 W., La. Mer.....	40	40
	Base: SW. $\frac{1}{4}$ NW. $\frac{1}{4}$ sec. 17, T. 20 N., R. 7 E.....		
<b>TOTAL, LOUISIANA, BY LAND DISTRICTS.</b>			
	New Orleans.....	82.80	80
	Natchitoches.....	40	40
		122.80	120

## MICHIGAN.

<b>MARQUETTE LAND DISTRICT.</b>			
8561	Selected: SW. $\frac{1}{4}$ SE. $\frac{1}{4}$ sec. 27, T. 24 N., R. 14 W., M. M.....	40	40
12934	Base: SE. $\frac{1}{4}$ NE. $\frac{1}{4}$ sec. 15, T. 20 N., R. 1 E.....	40	40
	Selected: SE. $\frac{1}{4}$ NW. $\frac{1}{4}$ sec. 4, T. 27 N., R. 3 E., M. M.....	40	40
	Base: SW. $\frac{1}{4}$ NE. $\frac{1}{4}$ sec. 5, T. 20 N., R. 7 E.....		
	Total, Marquette land district.....	80	80
	Total, Michigan.....	80	80

## MINNESOTA.

<b>CASS LAKE LAND DISTRICT.</b>			
9486	Selected: S. $\frac{1}{2}$ SW. $\frac{1}{4}$ sec. 13, T. 149 N., R. 29 W., 5th P. M.....	80	80
	Base: S. $\frac{1}{2}$ NW. $\frac{1}{4}$ sec. 17, T. 17 N., R. 5 E.....		
9488	Selected: NE. $\frac{1}{4}$ SE. $\frac{1}{4}$ sec. 21, T. 148 N., R. 31 W., 5th P. M.....	40	40
	Base: NE. $\frac{1}{4}$ NE. $\frac{1}{4}$ sec. 21, T. 17 N., R. 5 E.....		
10215	Selected: SW. $\frac{1}{4}$ SE. $\frac{1}{4}$ sec. 20, T. 63 N., R. 25 W., 4th P. M.....	40	40
	Base: NW. $\frac{1}{4}$ SE. $\frac{1}{4}$ sec. 33, T. 17 N., R. 5 E.....		
10216	Selected: NE. $\frac{1}{4}$ NE. $\frac{1}{4}$ sec. 31, T. 152 N., R. 27 W., 5th P. M.....	40	40
	Base: NE. $\frac{1}{4}$ NE. $\frac{1}{4}$ sec. 25, T. 20 N., R. 8 E.....		
10218	Selected: Lot 4, sec. 31, T. 63 N., R. 25 W., 4th P. M.....	59.10	40
	Base: SE. $\frac{1}{4}$ NE. $\frac{1}{4}$ sec. 25, T. 20 N., R. 8 E.....		
10219	Selected: Lot 4, sec. 34, T. 141 N., R. 28 W., 5th P. M.....	39.60	40
	Base: NW. $\frac{1}{4}$ NE. $\frac{1}{4}$ sec. 29, T. 17 N., R. 5 E.....		
10221	Selected: Lot 3, sec. 31, T. 63 N., R. 25 W.....	58.52	40
	Base: NW. $\frac{1}{4}$ NE. $\frac{1}{4}$ sec. 25, T. 20 N., R. 8 E.....		
10688	Selected: E. $\frac{1}{2}$ NW. $\frac{1}{4}$ sec. 21, T. 161 N., R. 25 W., 5th P. M.....	80	80
	Base: S. $\frac{1}{2}$ SE. $\frac{1}{4}$ sec. 25, T. 16 N., R. 5 E.....		
10689	Selected: SE. $\frac{1}{4}$ SE. $\frac{1}{4}$ sec. 3, T. 151 N., R. 28 W.....	40	23.12
	Base: Lot 6, sec. 5, T. 17 N., R. 7 E.....		
10921	Selected: SW. $\frac{1}{4}$ SW. $\frac{1}{4}$ sec. 1; SW. $\frac{1}{4}$ NW. $\frac{1}{4}$ sec. 12, T. 61 N., R. 24 W., 4th P. M.....	80	80
	Base: S. $\frac{1}{2}$ NW. $\frac{1}{4}$ sec. 1, T. 22 N., R. 4 E.....		
10922	Selected: NE. $\frac{1}{4}$ NW. $\frac{1}{4}$ sec. 28, T. 60 N., R. 25 W., 4th P. M.....	40	22.78
	Base: Lot 1, sec. 17, T. 18 N., R. 7 E.....		
11252	Selected: Lots 1 and 2, sec. 4, T. 61 N., R. 25 W., 4th P. M.....	92.20	80
	Base: S. $\frac{1}{2}$ NE. $\frac{1}{4}$ sec. 3, T. 23 N., R. 9 E.....		
11253	Selected: NW. $\frac{1}{4}$ NW. $\frac{1}{4}$ sec. 27, T. 60 N., R. 25 W., 4th P. M.....	40	33.73
	Base: Lot 3 of SW. $\frac{1}{4}$ sec. 19, T. 23 N., R. 9 E.....		
11254	Selected: S. $\frac{1}{2}$ SW. $\frac{1}{4}$ sec. 26; N. $\frac{1}{2}$ NW. $\frac{1}{4}$ sec. 35, T. 61 N., R. 24 W., 4th P. M.....	160	160
	Base: SW. $\frac{1}{4}$ sec. 1, T. 23 N., R. 9 E.....		
11276	Selected: SW. $\frac{1}{4}$ SW. $\frac{1}{4}$ sec. 34, T. 60 N., R. 24 E.; NE. $\frac{1}{4}$ NW. $\frac{1}{4}$ sec. 23, T. 60 N., R. 25 W., 4th P. M.....	80	80
	Base: Lots 2 and 3, sec. 29, T. 18 N., R. 7 E.....		
11932	Selected: N. $\frac{1}{2}$ SW. $\frac{1}{4}$ sec. 4, T. 151 N., R. 30 W., 5th P. M.....	80	80
	Base: S. $\frac{1}{2}$ SW. $\frac{1}{4}$ sec. 9, T. 23 N., R. 9 E.....		
12120	Selected: E. $\frac{1}{2}$ SW. $\frac{1}{4}$ sec. 3, T. 151 N., R. 26 W., 5th P. M.; N. $\frac{1}{2}$ SE. $\frac{1}{4}$ sec. 12, T. 60 N., R. 26 W., 4th P. M.....	160	160
	Base: SW. $\frac{1}{4}$ sec. 27, T. 20 N., R. 7 E.....		



Unrestricted selections, Santa Fe Pacific Railroad Company, etc.—Continued.

MINNESOTA—Continued.

No.	Location.	Selected area.	Base area.
CASS LAKE LAND DISTRICT—Continued.			
12139	Selected: NW. $\frac{1}{4}$ NE. $\frac{1}{4}$ sec. 30, T. 63 N., R. 24 W.; NE. $\frac{1}{4}$ SE. $\frac{1}{4}$ sec. 35, T. 60 N., R. 25 W., 4th P. M.; SE. $\frac{1}{4}$ SE. $\frac{1}{4}$ sec. 17; SE. $\frac{1}{4}$ NE. $\frac{1}{4}$ sec. 21, T. 149 N., R. 26 W., 5th P. M. Base: NW. $\frac{1}{4}$ sec. 27, T. 23 N., R. 9 E.	Acres. 160	Acres. 160
12219	Selected: E. $\frac{1}{4}$ SW. $\frac{1}{4}$ sec. 34, T. 61 N., R. 24 W., 4th P. M.; E. $\frac{1}{4}$ SW. $\frac{1}{4}$ sec. 34, T. 154 N., R. 26 W., 5th P. M. Base: NE. $\frac{1}{4}$ sec. 29, T. 23 N., R. 9 E.	160	160
12220	Selected: SW. $\frac{1}{4}$ SW. $\frac{1}{4}$ sec. 34, T. 61 N., R. 24 W. Base: SW. $\frac{1}{4}$ SE. $\frac{1}{4}$ sec. 17, T. 20 N., R. 7 E.	40	40
12346	Selected: NW. $\frac{1}{4}$ SE. $\frac{1}{4}$ sec. 2, SE. $\frac{1}{4}$ SE. $\frac{1}{4}$ sec. 20, T. 152 N., R. 27 W., 5th P. M.; NW. $\frac{1}{4}$ NE. $\frac{1}{4}$ sec. 30, T. 152 N., R. 28 W., 5th P. M. Base: N. $\frac{1}{2}$ SE. $\frac{1}{4}$ sec. 1, T. 17 N., R. 8 E.; NW. $\frac{1}{4}$ SW. $\frac{1}{4}$ sec. 21, T. 20 N., R. 7 E.	120	120
12398	Selected: SW. $\frac{1}{4}$ SW. $\frac{1}{4}$ sec. 8; SE. $\frac{1}{4}$ SE. $\frac{1}{4}$ sec. 7, T. 151 N., R. 27 W., 5th P. M. Base: SW. $\frac{1}{4}$ SE. $\frac{1}{4}$ sec. 35, T. 19 N., R. 7 E.; lot 2 of NW. $\frac{1}{4}$ sec. 31, T. 22 N., R. 8 E.	80	78.86
13176	Selected: Lot 1, sec. 25; lots 8 and 9, sec. 24, T. 60 N., R. 25 W., 4th P. M. Base: Lots 3 and 4 of NW. $\frac{1}{4}$ sec. 5, T. 20 N., R. 7 E.	90.75	80.64
13316	Selected: NE. $\frac{1}{4}$ NE. $\frac{1}{4}$ sec. 22, NW. $\frac{1}{4}$ NW. $\frac{1}{4}$ sec. 23, T. 148 N., R. 29 W., 5th P. M. Base: E. $\frac{1}{2}$ SW. $\frac{1}{4}$ sec. 7, T. 22 N., R. 9 E.	80	80
13483	Selected: SE. $\frac{1}{4}$ NE. $\frac{1}{4}$ sec. 17, T. 143 N., R. 27 W., 5th P. M. Base: Lot 1, sec. 19, T. 18 N., R. 6 E.	40	35.92
Total, Cass Lake land district		2,020.17	1,875.05
CROOKSTON LAND DISTRICT.			
12476	Selected: SE. $\frac{1}{4}$ sec. 12, T. 141 N., R. 46 W., 5th P. M. Base: SW. $\frac{1}{4}$ sec. 29, T. 23 N., R. 9 E.	160	160
12477	Selected: W. $\frac{1}{2}$ NE. $\frac{1}{4}$ sec. 12, T. 141 N., R. 46 W., 5th P. M. Base: N. $\frac{1}{2}$ SW. $\frac{1}{4}$ sec. 23, T. 23 N., R. 9 E.	80	80
12478	Selected: E. $\frac{1}{2}$ NW. $\frac{1}{4}$ E. $\frac{1}{2}$ SW. $\frac{1}{4}$ sec. 12, T. 141 N., R. 46 W., 5th P. M. Base: SE. $\frac{1}{4}$ sec. 29, T. 23 N., R. 9 E.	160	160
Total, Crookston land district		400	400
DULUTH LAND DISTRICT.			
8774	Selected: NW. $\frac{1}{4}$ SE. $\frac{1}{4}$ sec. 23, T. 59 N., R. 17 W., 4th P. M. Base: SE. $\frac{1}{4}$ NE. $\frac{1}{4}$ sec. 21, T. 20 N., R. 3 E.	40	40
8777	Selected: E. $\frac{1}{2}$ NE. $\frac{1}{4}$ sec. 35, T. 57 N., R. 11 W., 4th P. M. Base: N. $\frac{1}{2}$ NE. $\frac{1}{4}$ sec. 27, T. 20 N., R. 3 E.	80	80
8778	Selected: SE. $\frac{1}{4}$ NW. $\frac{1}{4}$ , NE. $\frac{1}{4}$ SW. $\frac{1}{4}$ , sec. 22, T. 60 N., R. 14 W., 5th P. M. Base: N. $\frac{1}{2}$ SE. $\frac{1}{4}$ sec. 23, T. 20 N., R. 3 E.	80	80
8779	Selected: NE. $\frac{1}{4}$ NE. $\frac{1}{4}$ sec. 26, T. 60 N., R. 14 W., 4th P. M. Base: NE. $\frac{1}{4}$ NE. $\frac{1}{4}$ sec. 23, T. 20 N., R. 3 E.	40	40
8781	Selected: Lot 4, sec. 31; SW. $\frac{1}{4}$ SW. $\frac{1}{4}$ sec. 32, T. 58 N., R. 12 W. Base: S. $\frac{1}{2}$ SE. $\frac{1}{4}$ sec. 21, T. 20 N., R. 3 E.	89.02	80
8782	Selected: SW. $\frac{1}{4}$ NE. $\frac{1}{4}$ sec. 23, T. 55 N., R. 16 W., 4th P. M. Base: SW. $\frac{1}{4}$ NE. $\frac{1}{4}$ sec. 21, T. 20 N., R. 3 E.	40	40
8785	Selected: SW. $\frac{1}{4}$ NW. $\frac{1}{4}$ , SW. $\frac{1}{4}$ SW. $\frac{1}{4}$ , sec. 24, T. 55 N., R. 16 W., 4th P. M. Base: N. $\frac{1}{2}$ SE. $\frac{1}{4}$ sec. 21, T. 20 N., R. 3 E.	80	80
9025	Selected: NE. $\frac{1}{4}$ NE. $\frac{1}{4}$ sec. 31, T. 67 N., R. 20 W., 4th P. M. Base: NE. $\frac{1}{4}$ NE. $\frac{1}{4}$ sec. 23, T. 17 N., R. 5 E.	40	40
9026	Selected: S. $\frac{1}{2}$ SW. $\frac{1}{4}$ sec. 28, T. 66 N., R. 19 W., 4th P. M. Base: N. $\frac{1}{2}$ SE. $\frac{1}{4}$ sec. 17, T. 17 N., R. 5 E.	80	80
9027	Selected: SE. $\frac{1}{4}$ NE. $\frac{1}{4}$ sec. 22, NW. $\frac{1}{4}$ NW. $\frac{1}{4}$ , W. $\frac{1}{2}$ SE. $\frac{1}{4}$ , sec. 23, T. 66 N., R. 20 W. Base: SE. $\frac{1}{4}$ sec. 19, T. 17 N., R. 5 E.	160	160
9028	Selected: SE. $\frac{1}{4}$ SE. $\frac{1}{4}$ sec. 14, T. 66 N., R. 20 W., 4th P. M. Base: SW. $\frac{1}{4}$ NE. $\frac{1}{4}$ sec. 17, T. 17 N., R. 5 E.	40	40
9029	Selected: SW. $\frac{1}{4}$ NW. $\frac{1}{4}$ sec. 26, T. 60 N., R. 18 W., 4th P. M. Base: NW. $\frac{1}{4}$ NE. $\frac{1}{4}$ sec. 13, T. 20 N., R. 4 E.	40	40
9031	Selected: NE. $\frac{1}{4}$ NW. $\frac{1}{4}$ sec. 27, T. 61 N., R. 23 W., 4th P. M. Base: NW. $\frac{1}{4}$ NE. $\frac{1}{4}$ sec. 19, T. 17 N., R. 5 E.	40	40
9032	Selected: Lot 2, sec. 22, T. 156 N., R. 25 W., 5th P. M.; lot 1, sec. 12, T. 66 N., R. 5 W., 4th P. M. Base: SW. $\frac{1}{4}$ NE. $\frac{1}{4}$ sec. 23, T. 20 N., R. 3 E.	41.25	40
9033	Selected: SE. $\frac{1}{4}$ SE. $\frac{1}{4}$ sec. 15, T. 61 N., R. 23 W., 4th P. M. Base: Lot 1 of NW. $\frac{1}{4}$ sec. 19, T. 17 N., R. 5 E.	40	40
9034	Selected: NE. $\frac{1}{4}$ NE. $\frac{1}{4}$ sec. 34, T. 61 N., R. 13 W., 4th P. M. Base: NW. $\frac{1}{4}$ NE. $\frac{1}{4}$ sec. 23, T. 20 N., R. 3 E.	40	40
9035	Selected: NE. $\frac{1}{4}$ NW. $\frac{1}{4}$ sec. 35, T. 67 N., R. 26 W., 4th P. M. Base: SE. $\frac{1}{4}$ NE. $\frac{1}{4}$ sec. 23, T. 20 N., R. 3 E.	40	40

Unrestricted selections, Santa Fe Pacific Railroad Company, etc.—Continued.

## MINNESOTA—Continued.

No.	Location.	Selected area.	Base area.
DULUTH LAND DISTRICT—Continued.			
9036	Selected: SW. $\frac{1}{4}$ SW. $\frac{1}{4}$ sec. 3, T. 62 N., R. 1 W.; NE. $\frac{1}{4}$ NW. $\frac{1}{4}$ sec. 13, T. 62 N., R. 3 W. Base: S. $\frac{1}{2}$ NW. $\frac{1}{4}$ sec. 21, T. 17 N., R. 5 E.	Acres. 79.50	Acres. 80
9037	Selected: SW. $\frac{1}{4}$ NE. $\frac{1}{4}$ NW. $\frac{1}{4}$ SE. $\frac{1}{4}$ sec. 22, T. 66 N., R. 20 W., 4th P. M. Base: S. $\frac{1}{2}$ SE. $\frac{1}{4}$ sec. 17, T. 17 N., R. 5 E.	80	80
9241	Selected: N. $\frac{1}{2}$ NE. $\frac{1}{4}$ sec. 25, T. 62 N., R. 23 W., 4th P. M. Base: S. $\frac{1}{2}$ NE. $\frac{1}{4}$ sec. 1, T. 17 N., R. 7 E.	80	80
9242	Selected: Lot 5, sec. 31, T. 69 N., R. 19 W., 4th P. M. Base: Lot 1 of NE. $\frac{1}{4}$ sec. 1, T. 17 N., R. 7 E.	40	39.99
9243	Selected: SW. $\frac{1}{4}$ NE. $\frac{1}{4}$ sec. 11, T. 68 N., R. 19 W., 4th P. M. Base: NW. $\frac{1}{4}$ NE. $\frac{1}{4}$ sec. 21, T. 17 N., R. 5 E.	40	40
9244	Selected: NW. $\frac{1}{4}$ SW. $\frac{1}{4}$ sec. 20, T. 67 N., R. 19 W., 4th P. M. Base: Lot 4 of NW. $\frac{1}{4}$ sec. 3, T. 18 N., R. 6 E.	40	39.58
9245	Selected: NE. $\frac{1}{4}$ NW. $\frac{1}{4}$ sec. 15, T. 59 N., R. 17 W.; SW. $\frac{1}{4}$ SW. $\frac{1}{4}$ sec. 20, T. 64 N., R. 17 W., 4th P. M. Base: N. $\frac{1}{2}$ NW. $\frac{1}{4}$ sec. 21, T. 17 N., R. 5 E.	80	80
9246	Selected: NE. $\frac{1}{4}$ SW. $\frac{1}{4}$ sec. 31, T. 69 N., R. 19 W.; lot 1, sec. 28; NE. $\frac{1}{4}$ SE. $\frac{1}{4}$ sec. 33; NE. $\frac{1}{4}$ SW. $\frac{1}{4}$ sec. 34, T. 69 N., R. 20 W., 4th P. M. Base: SW. $\frac{1}{4}$ sec. 21, T. 17 N., R. 5 E.	163.75	160
9248	Selected: SW. $\frac{1}{4}$ NE. $\frac{1}{4}$ SW. $\frac{1}{4}$ SE. $\frac{1}{4}$ sec. 8, T. 59 N., R. 17 W., 4th P. M. Base: S. $\frac{1}{2}$ NE. $\frac{1}{4}$ sec. 19, T. 17 N., R. 5 E.	80	80
9249	Selected: SW. $\frac{1}{4}$ NE. $\frac{1}{4}$ NW. $\frac{1}{4}$ SE. $\frac{1}{4}$ sec. 23, T. 67 N., R. 23 W., 4th P. M. Base: E. $\frac{1}{2}$ NW. $\frac{1}{4}$ sec. 19, T. 17 N., R. 5 E.	80	80
9250	Selected: SW. $\frac{1}{4}$ SW. $\frac{1}{4}$ sec. 5; NE. $\frac{1}{4}$ NE. $\frac{1}{4}$ sec. 9, T. 61 N., R. 23 W., 4th P. M. Base: E. $\frac{1}{2}$ SW. $\frac{1}{4}$ sec. 19, T. 17 N., R. 5 E.	80	80
10129	Selected: Lot 4, sec. 3, T. 56 N., R. 9 W., 4th P. M. Base: Lot 1 of NW. $\frac{1}{4}$ sec. 7, T. 16 N., R. 8 E.	38.81	37.84
10130	Selected: NW. $\frac{1}{4}$ SW. $\frac{1}{4}$ sec. 13; NE. $\frac{1}{4}$ SE. $\frac{1}{4}$ sec. 14, T. 55 N., R. 13 W., 4th P. M. Base: W. $\frac{1}{2}$ SE. $\frac{1}{4}$ sec. 13, T. 22 N., R. 4 E.	80	80
10131	Selected: NE. $\frac{1}{4}$ NW. $\frac{1}{4}$ sec. 35, T. 59 N., R. 12 W., 4th P. M. Base: NE. $\frac{1}{4}$ NE. $\frac{1}{4}$ sec. 29, T. 17 N., R. 5 E.	40	40
10132	Selected: N. $\frac{1}{2}$ SW. $\frac{1}{4}$ sec. 12, T. 55 N., R. 9 W., 4th P. M. Base: N. $\frac{1}{2}$ SE. $\frac{1}{4}$ sec. 23, T. 20 N., R. 8 E.	80	80
10133	Selected: SE. $\frac{1}{4}$ NE. $\frac{1}{4}$ sec. 22, T. 56 N., R. 22 W.; SE. $\frac{1}{4}$ SW. $\frac{1}{4}$ sec. 33, T. 64 N., R. 16 W., 4th P. M. Base: S. $\frac{1}{2}$ SE. $\frac{1}{4}$ sec. 15, T. 20 N., R. 8 E.	80	80
10134	Lots 4 and 5, sec. 18, T. 68 N., R. 19 W., 4th P. M. Base: N. $\frac{1}{2}$ NW. $\frac{1}{4}$ sec. 23, T. 20 N., R. 8 E.	80	80
10135	NW. $\frac{1}{4}$ NE. $\frac{1}{4}$ sec. 25, T. 59 N., R. 12 W., 4th P. M. Base: SW. $\frac{1}{4}$ NE. $\frac{1}{4}$ sec. 29, T. 17 N., R. 5 E.	40	40
10136	Selected: Lot 9, sec. 17; lot 1, sec. 18, T. 64 N., R. 12 W., 4th P. M. Base: Lot 4 of SW. $\frac{1}{4}$ sec. 7, T. 16 N., R. 8 E.	38.50	37.95
10137	Selected: W. $\frac{1}{2}$ NW. $\frac{1}{4}$ sec. 14, T. 63 N., R. 2 W., 4th P. M. Base: N. $\frac{1}{2}$ NW. $\frac{1}{4}$ sec. 25, T. 20 N., R. 8 E.	80	80
10138	Selected: SE. $\frac{1}{4}$ SE. $\frac{1}{4}$ sec. 22, T. 56 N., R. 16 W. Base: Lot 4 of NW. $\frac{1}{4}$ sec. 1, T. 18 N., R. 8 E.	40	40.28
10140	Selected: SE. $\frac{1}{4}$ SE. $\frac{1}{4}$ sec. 15, T. 56 N., R. 16 W., 4th P. M. Base: Lot 2 of NE. $\frac{1}{4}$ sec. 1, T. 18 N., R. 8 E.	40	40.12
10141	Selected: NW. $\frac{1}{4}$ NE. $\frac{1}{4}$ sec. 19, T. 56 N., R. 12 W., 4th P. M. Base: SE. $\frac{1}{4}$ NE. $\frac{1}{4}$ sec. 23, T. 20 N., R. 8 E.	40	40
10142	NE. $\frac{1}{4}$ SW. $\frac{1}{4}$ sec. 15, T. 59 N., R. 17 W., 4th P. M. Base: SE. $\frac{1}{4}$ NE. $\frac{1}{4}$ sec. 29, T. 17 N., R. 5 E.	40	40
10144	Selected: NW. $\frac{1}{4}$ SE. $\frac{1}{4}$ sec. 27, T. 56 N., R. 13 W., 4th P. M. Base: SW. $\frac{1}{4}$ NE. $\frac{1}{4}$ sec. 23, T. 20 N., R. 8 E.	40	40
10145	Selected: SE. $\frac{1}{4}$ SE. $\frac{1}{4}$ sec. 23, T. 59 N., R. 12 W., 4th P. M. Base: Lot 2 of NE. $\frac{1}{4}$ sec. 1, T. 17 N., R. 7 E.	40	39.93
10146	Selected: SW. $\frac{1}{4}$ NE. $\frac{1}{4}$ and lot 7, sec. 31, T. 56 N., R. 13 W., 4th P. M. Base: Lot 2 of NW. $\frac{1}{4}$ and lot 4 of SW. $\frac{1}{4}$ sec. 19, T. 16 N., R. 8 E.	74.25	74.77
10147	Selected: NE. $\frac{1}{4}$ SW. $\frac{1}{4}$ sec. 33, lot 7, sec. 10, T. 62 N., R. 4 W., 4th P. M. Base: S. $\frac{1}{2}$ NW. $\frac{1}{4}$ sec. 25, T. 20 N., R. 8 E.	79.50	80
10148	Selected: Lot 1 and NW. $\frac{1}{4}$ SE. $\frac{1}{4}$ sec. 18, T. 61 N., R. 3 W.; lot 4 of sec. 1, T. 66 N., R. 5 W.; lot 6 of sec. 11, T. 66 N., R. 5 W., 4th P. M. Base: S. $\frac{1}{2}$ SE. $\frac{1}{4}$ sec. 23, T. 20 N., R. 8 E.	81.45	80
10150	Selected: Lots 6, 7, and 8, sec. 18, T. 68 N., R. 19 W., 4th P. M. Base: S. $\frac{1}{2}$ NW. $\frac{1}{4}$ sec. 23, T. 20 N., R. 8 E.	88.10	80
10153	Selected: NE. $\frac{1}{4}$ NW. $\frac{1}{4}$ sec. 27, T. 58 N., R. 22 W., 4th P. M. Base: Lot 3 of sec. 3, T. 15 N., R. 6 E.	40	32.48
10154	Selected: NE. $\frac{1}{4}$ NE. $\frac{1}{4}$ (or lot 1) sec. 24, T. 61 N., R. 5 W., and lot 4 of sec. 22, T. 59 N., R. 6 W., 4th P. M. Base: Lot 1 of NW. $\frac{1}{4}$ of sec. 19, T. 15 N., R. 8 E.	37.32	35.92
10155	Selected: E. $\frac{1}{2}$ SW. $\frac{1}{4}$ sec. 26, T. 59 N., R. 12 W., 4th P. M. Base: S. $\frac{1}{2}$ NW. $\frac{1}{4}$ sec. 1, T. 17 N., R. 7 E.	80	80
10156	Selected: NW. $\frac{1}{4}$ SW. $\frac{1}{4}$ (or lot 5) sec. 11, T. 59 N., R. 6 W., 4th P. M. Base: Lot 4 of SW. $\frac{1}{4}$ of sec. 7, T. 15 N., R. 8 E.	39.97	36.06

Unrestricted selections, Santa Fe Pacific Railroad Company, etc.—Continued.

MINNESOTA—Continued.

No.	Location.	Selected area.	Base area.
DULUTH LAND DISTRICT—Continued.			
10157	Selected: NE. $\frac{1}{4}$ NW. $\frac{1}{4}$ (or lot 3) sec. 1, NW. $\frac{1}{4}$ NE. $\frac{1}{4}$ (or lot 1) sec. 15, T. 59 N., R. 6 W., 4th P. M.	Acres. 49.42	Acres. 40
	Base: NE. $\frac{1}{4}$ NW. $\frac{1}{4}$ sec. 19, T. 15 N., R. 8 E.		
10158	NW. $\frac{1}{4}$ NE. $\frac{1}{4}$ (or lot 2) sec. 2, T. 59 N., R. 7 W., 4th P. M.	40.72	32.81
	Base: Lot 3, sec. 5, T. 15 N., R. 6 E.		
10159	Selected: SW. $\frac{1}{4}$ NW. $\frac{1}{4}$ sec. 22, T. 59 N., R. 7 W., 4th P. M.	40	32.80
	Base: Lot 4, sec. 5, T. 15 N., R. 6 E.		
10160	Selected: NW. $\frac{1}{4}$ SE. $\frac{1}{4}$ sec. 5, T. 59 N., R. 6 W., 4th P. M.	40	40
	Base: NW. $\frac{1}{4}$ NE. $\frac{1}{4}$ sec. 19, T. 15 N., R. 8 E.		
10161	Selected: NE. $\frac{1}{4}$ SW. $\frac{1}{4}$ sec. 18, T. 59 N., R. 6 W., 4th P. M.	40	40
	Base: SW. $\frac{1}{4}$ NE. $\frac{1}{4}$ sec. 19, T. 15 N., R. 8 E.		
10162	Selected: NE. $\frac{1}{4}$ NE. $\frac{1}{4}$ sec. 33, T. 62 N., R. 5 W., 4th P. M.	40	32.51
	Base: Lot 1, sec. 3, T. 15 N., R. 6 E.		
10163	Selected: SE. $\frac{1}{4}$ SW. $\frac{1}{4}$ sec. 15, T. 66 N., R. 20 W.; SW. $\frac{1}{4}$ NE. $\frac{1}{4}$ sec. 17; NE. $\frac{1}{4}$ SW. $\frac{1}{4}$ sec. 30; NW. $\frac{1}{4}$ NE. $\frac{1}{4}$ sec. 31, T. 67 N., R. 21 W., 4th P. M.	160	160
	Base: NE. $\frac{1}{4}$ sec. 29, T. 16 N., R. 7 E.		
10164	Selected: NW. $\frac{1}{4}$ NW. $\frac{1}{4}$ sec. 24, T. 61 N., R. 5 W., 4th P. M.	40	35.98
	Base: Lot 3 of SW. $\frac{1}{4}$ sec. 7, T. 15 N., R. 8 E.		
10165	Selected: NW. $\frac{1}{4}$ SE. $\frac{1}{4}$ sec. 5, SE. $\frac{1}{4}$ NW. $\frac{1}{4}$ sec. 6, T. 67 N., R. 20 W., 4th P. M.	80	80
	Base: S. $\frac{1}{2}$ SW. $\frac{1}{4}$ sec. 27, T. 16 N., R. 7 E.		
10166	Selected: NW. $\frac{1}{4}$ NW. $\frac{1}{4}$ (or lot 2) sec. 20, T. 61 N., R. 5 W., and NW. $\frac{1}{4}$ SW. $\frac{1}{4}$ sec. 13, T. 62 N., R. 5 W., 4th P. M.	41.90	40
	Base: NW. $\frac{1}{4}$ SE. $\frac{1}{4}$ sec. 19, T. 15 N., R. 8 E.		
10167	Selected: NW. $\frac{1}{4}$ NE. $\frac{1}{4}$ sec. 33, T. 62 N., R. 5 W., 4th P. M.	40	32.50
	Base: Lot 2, sec. 3, T. 15 N., R. 6 E.		
10168	Selected: NW. $\frac{1}{4}$ SE. $\frac{1}{4}$ sec. 1, T. 59 N., R. 6 W., 4th P. M.	40	37.38
	Base: Lot 2 of NE. $\frac{1}{4}$ sec. 5, T. 15 N., R. 8 E.		
10169	Selected: SE. $\frac{1}{4}$ NE. $\frac{1}{4}$ sec. 33, T. 62 N., R. 5 W., 4th P. M.	40	32.82
	Base: Lot 1, sec. 5, T. 15 N., R. 6 E.		
10170	Selected: SW. $\frac{1}{4}$ NE. $\frac{1}{4}$ sec. 1, T. 59 N., R. 6 W., 4th P. M.	40	37.38
	Base: Lot 3 of NW. $\frac{1}{4}$ sec. 5, T. 15 N., R. 8 E.		
10171	Selected: SE. $\frac{1}{4}$ NE. $\frac{1}{4}$ sec. 30, T. 61 N., R. 5 W., 4th P. M.	40	37.40
	Base: Lot 4 of NW. $\frac{1}{4}$ of sec. 5, T. 15 N., R. 8 E.		
10172	Selected: SE. $\frac{1}{4}$ NW. $\frac{1}{4}$ of sec. 21, T. 59 N., R. 6 W., 4th P. M.	40	40
	Base: SE. $\frac{1}{4}$ NW. $\frac{1}{4}$ sec. 19, T. 15 N., R. 8 E.		
10173	Selected: SW. $\frac{1}{4}$ NW. $\frac{1}{4}$ sec. 17, T. 59 N., R. 6 W., 4th P. M.	40	40
	Base: SE. $\frac{1}{4}$ NE. $\frac{1}{4}$ sec. 19, T. 15 N., R. 8 E.		
10175	Selected: NE. $\frac{1}{4}$ NE. $\frac{1}{4}$ sec. 27, T. 60 N., R. 11 W., 4th P. M.	40	32.47
	Base: Lot 4 of sec. 3, T. 15 N., R. 6 E.		
10177	Selected: SW. $\frac{1}{4}$ SE. $\frac{1}{4}$ sec. 34, T. 60 N., R. 6 W., 4th P. M.	40	37.36
	Base: Lot 1 of NE. $\frac{1}{4}$ of sec. 5, T. 15 N., R. 8 E.		
10178	Selected: Lot 2 of sec. 31, T. 59 N., R. 12 W., 4th P. M.	40	40
	Base: NE. $\frac{1}{4}$ SE. $\frac{1}{4}$ sec. 19, T. 15 N., R. 8 E.		
10517	Selected: NW. $\frac{1}{4}$ SW. $\frac{1}{4}$ sec. 7, T. 57 N., R. 7 W., 4th P. M.	41.90	37.38
	Base: Lot 3 of SW. $\frac{1}{4}$ of sec. 19, T. 16 N., R. 8 E.		
10518	Selected: Lots 1 and 2 of sec. 6, T. 63 N., R. 18 W., 4th P. M.	80.92	80
	Base: N. $\frac{1}{2}$ SE. $\frac{1}{4}$ sec. 25, T. 16 N., R. 5 E.		
10519	Selected: SW. $\frac{1}{4}$ SE. $\frac{1}{4}$ sec. 31, T. 64 N., R. 18 W.; lot 1 of sec. 9, T. 63 N., R. 17 W., 4th P. M.	79.75	80
	Base: Lots 5 and 6 of sec. 1, T. 16 N., R. 7 E.		
10520	Selected: NE. $\frac{1}{4}$ NW. $\frac{1}{4}$ sec. 18, T. 57 N., R. 7 W., 4th P. M.	40	37.92
	Base: Lot 3 of SW. $\frac{1}{4}$ of sec. 7, T. 16 N., R. 8 E.		
10521	Selected: NW. $\frac{1}{4}$ NE. $\frac{1}{4}$ sec. 28, T. 57 N., R. 7 W., 4th P. M.	40	36
	Base: Lot 1 of NE. $\frac{1}{4}$ of sec. 13, T. 22 N., R. 4 E.		
10522	Selected: SW. $\frac{1}{4}$ NE. $\frac{1}{4}$ , N. $\frac{1}{2}$ SE. $\frac{1}{4}$ sec. 27, T. 61 N., R. 23 W., 4th P. M.	120	115.82
	Base: Lot 2 of NE. $\frac{1}{4}$ of sec. 13, T. 22 N., R. 4 E.; N. $\frac{1}{2}$ SE. $\frac{1}{4}$ sec. 25, T. 20 N., R. 6 E.		
10523	Selected: NW. $\frac{1}{4}$ SW. $\frac{1}{4}$ sec. 27, T. 57 N., R. 7 W., 4th P. M.	40	37.88
	Base: Lot 2 of NW. $\frac{1}{4}$ of sec. 7, T. 16 N., R. 8 E.		
10768	Selected: SE. $\frac{1}{4}$ SE. $\frac{1}{4}$ sec. 19, T. 61 N., R. 21 W., 4th P. M.	40	29.45
	Base: Lot 1 of NE. $\frac{1}{4}$ sec. 9, T. 16 N., R. 5 E.		
10769	Selected: NE. $\frac{1}{4}$ SW. $\frac{1}{4}$ and NW. $\frac{1}{4}$ SE. $\frac{1}{4}$ sec. 8, T. 66 N., R. 19 W., 4th P. M.	80	67.36
	Base: Lots 3, 4, and 5, sec. 5, T. 17 N., R. 7 E.		
10770	Selected: NE. $\frac{1}{4}$ NW. $\frac{1}{4}$ sec. 10, T. 60 N., R. 18 W., 4th P. M.	40	32.51
	Base: Lot 2, sec. 1, T. 16 N., R. 7 E.		
10771	Selected: NW. $\frac{1}{4}$ NW. $\frac{1}{4}$ sec. 28, T. 63 N., R. 16 W., 4th P. M.	40	32.23
	Base: Lot 4, sec. 1, T. 16 N., R. 7 E.		
10772	Selected: NW. $\frac{1}{4}$ SW. $\frac{1}{4}$ sec. 35, T. 63 N., R. 3 W., 4th P. M.	40	29.39
	Base: Lot 2 of NE. $\frac{1}{4}$ sec. 9, T. 16 N., R. 5 E.		
10773	Selected: N. $\frac{1}{2}$ NE. $\frac{1}{4}$ sec. 29, T. 63 N., R. 16 W., 4th P. M.	80	80
	Base: S. $\frac{1}{2}$ NW. $\frac{1}{4}$ sec. 1, T. 19 N., R. 8 E.		
10774	Selected: Lot 6 sec. 22, T. 56 N., R. 17 W., 4th P. M.	34.55	32.37
	Base: Lot 3, sec. 1, T. 16 N., R. 7 E.		
10775	Selected: SE. $\frac{1}{4}$ NE. $\frac{1}{4}$ sec. 14, T. 55 N., R. 13 W., 4th P. M.	40	37.57
	Base: Lot 1, of NW. $\frac{1}{4}$ sec. 19, T. 16 N., R. 8 E.		

Unrestricted selections, Santa Fe Pacific Railroad Company, etc.—Continued.

## MINNESOTA—Continued.

No.	Location.	Selected area.	Base area.
DULUTH LAND DISTRICT—Continued.			
		<i>Acres.</i>	<i>Acres.</i>
10776	Selected: SE. $\frac{1}{4}$ SW. $\frac{1}{4}$ sec. 33, T. 64 N., R. 15 W., 4th P. M. Base: Lot 4 of SW. $\frac{1}{4}$ sec. 17, T. 17 N., R. 7 E.	40	25.02
10924	Selected: NW. $\frac{1}{4}$ NE. $\frac{1}{4}$ sec. 35, T. 70 N., R. 21 W., 4th P. M. Base: Lot 1 of NE. $\frac{1}{4}$ sec. 11, T. 16 N., R. 5 E.	40	28.92
10926	Selected: NW. $\frac{1}{4}$ NW. $\frac{1}{4}$ sec. 17, T. 55 N., R. 19 W., 4th P. M. Base: Lot 6, sec. 17, T. 18 N., R. 7 E.	40	22.70
11157	Selected: Lot 2, sec. 23; Lot 6, sec. 27, T. 59 N., R. 19 W., 4th P. M. Base: SE. $\frac{1}{4}$ SE. $\frac{1}{4}$ sec. 5, T. 20 N., R. 7 E.	44	40
11158	Selected: NE. $\frac{1}{4}$ NW. $\frac{1}{4}$ sec. 32, T. 60 N., R. 20 W., 4th P. M. Base: Lot 1 of NW. $\frac{1}{4}$ sec. 31, T. 23 N., R. 9 E.	40	34.28
11159	Selected: NW. $\frac{1}{4}$ NE. $\frac{1}{4}$ sec. 11, T. 61 N., R. 1 W., 4th P. M. Base: Lot 1 of NE. $\frac{1}{4}$ sec. 3, T. 23 N., R. 9 E.	40	38.94
11161	Selected: SW. $\frac{1}{4}$ NW. $\frac{1}{4}$ sec. 2, SE. $\frac{1}{4}$ NE. $\frac{1}{4}$ sec. 3, T. 57 N., R. 13 W., 4th P. M.	80	80
11162	Base: Lots 4 and 5, sec. 17, T. 18 N., R. 7 E. Selected: S. $\frac{1}{2}$ SE. $\frac{1}{4}$ sec. 22, T. 61 N., R. 18 W., 4th P. M.	80	80
11163	Base: S. $\frac{1}{2}$ NW. $\frac{1}{4}$ sec. 1, T. 23 N., R. 9 E. Selected: NE. $\frac{1}{4}$ SE. $\frac{1}{4}$ sec. 8; NW. $\frac{1}{4}$ SW. $\frac{1}{4}$ and N. $\frac{1}{2}$ SE. $\frac{1}{4}$ sec. 9, T. 59 N., R. 19 W., 4th P. M.	160	160
11164	Base: SE. $\frac{1}{4}$ sec. 1, T. 23 N., R. 9 E. Selected: SW. $\frac{1}{4}$ SW. $\frac{1}{4}$ sec. 4, T. 55 N., R. 17 W., 4th P. M.	40	40
11167	Base: SE. $\frac{1}{4}$ SW. $\frac{1}{4}$ sec. 9, T. 22 N., R. 9 E. Selected: NE. $\frac{1}{4}$ SE. $\frac{1}{4}$ sec. 12; NW. $\frac{1}{4}$ SE. $\frac{1}{4}$ sec. 22; T. 60 N., R. 20 W., 4th P. M.	80	80
11169	Base: Lots 2 and 3 of sec. 17, T. 18 N., R. 7 E. Selected: N. $\frac{1}{2}$ SE. $\frac{1}{4}$ sec. 2, T. 63 N., R. 3 W., 4th P. M.	80	80
11389	Base: S. $\frac{1}{2}$ NE. $\frac{1}{4}$ sec. 1, T. 23 N., R. 9 E. Selected: NE. $\frac{1}{4}$ NE. $\frac{1}{4}$ sec. 18, T. 61 N., R. 17 W.; SW. $\frac{1}{4}$ NW. $\frac{1}{4}$ sec. 15, T. 61 N., R. 19 W., 4th P. M.	80	80
11390	Base: Lots 8 and 9 of sec. 17, T. 18 N., R. 7 E. Selected: SE. $\frac{1}{4}$ NW. $\frac{1}{4}$ , SE. $\frac{1}{4}$ NE. $\frac{1}{4}$ , sec. 26, T. 67 N., R. 15 W.; lot 3 and SE. $\frac{1}{4}$ NW. $\frac{1}{4}$ SW. $\frac{1}{4}$ NE. $\frac{1}{4}$ sec. 2; NW. $\frac{1}{4}$ NW. $\frac{1}{4}$ sec. 27, T. 67 N., R. 17 W.; SW. $\frac{1}{4}$ NE. $\frac{1}{4}$ sec. 33, T. 68 N., R. 18 W.; NW. $\frac{1}{4}$ NW. $\frac{1}{4}$ sec. 17, T. 61 N., R. 17 W., 4th P. M.	322.31	321.08
11391	Base: Lots 1 and 2 of NE. $\frac{1}{4}$ , and lots 3 and 4 of NW. $\frac{1}{4}$ , sec. 3, T. 22 N., R. 9 E., NW. $\frac{1}{4}$ sec. 13, T. 17 N., R. 7 E. Selected: Lots 11 and 12, sec. 18; lots 1 and 2, sec. 19, T. 59 N., R. 11 W., 4th P. M.	160	160
11392	Base: NE. $\frac{1}{4}$ sec. 13, T. 17 N., R. 7 E. Selected: SW. $\frac{1}{4}$ NW. $\frac{1}{4}$ sec. 24, T. 61 N., R. 12 W., 4th P. M.	40	33.72
11394	Base: Lot 1 of NW. $\frac{1}{4}$ sec. 19, T. 23 N., R. 9 E. Selected: NE. $\frac{1}{4}$ NW. $\frac{1}{4}$ sec. 19, T. 157 N., R. 25 W., 5th P. M.	40	22.45
11395	Base: Lot 1, sec. 29, T. 18 N., R. 7 E. Selected: NE. $\frac{1}{4}$ SW. $\frac{1}{4}$ sec. 30, T. 57 N., R. 6 W., 4th P. M.	40	22.54
11396	Base: Lot 12, sec. 17, T. 18 N., R. 7 E. Selected: NW. $\frac{1}{4}$ SW. $\frac{1}{4}$ sec. 14; lot 1, or SE. $\frac{1}{4}$ NE. $\frac{1}{4}$ , sec. 17, T. 63 N., R. 15 W., and lot 1, sec. 20, T. 69 N., R. 19 W., 4th P. M.	79	80
11400	Base: E. $\frac{1}{2}$ SW. $\frac{1}{4}$ sec. 7, T. 23 N., R. 9 E. Selected: Lots 2 and 4 sec. 2, T. 62 N., R. 3 W.; S. $\frac{1}{2}$ NW. $\frac{1}{4}$ sec. 27, T. 64 N., R. 1 E., 4th P. M.	161.50	160.96
11401	Base: Lots 1 and 2 of NE. $\frac{1}{4}$ and lots 3 and 4 of NW. $\frac{1}{4}$ sec. 1, T. 23 N., R. 9 E. Selected: NW. $\frac{1}{4}$ SW. $\frac{1}{4}$ sec. 17, T. 63 N., R. 2 E.; NW. $\frac{1}{4}$ NW. $\frac{1}{4}$ sec. 22, T. 63 N., R. 2 W., 4th P. M.	80	80
11403	Base: E. $\frac{1}{2}$ NW. $\frac{1}{4}$ sec. 7, T. 23 N., R. 9 E. Lot 5, sec. 6, T. 66 N., R. 18 W.; NW. $\frac{1}{4}$ SE. $\frac{1}{4}$ sec. 25, T. 66 N., R. 19 W.	80.39	80
11514	Base: Lots 10 and 11, sec. 17, T. 18 N., R. 7 E. Selected: SE. $\frac{1}{4}$ SW. $\frac{1}{4}$ sec. 31, T. 64 N., R. 17 W., 4th P. M.	40	40
11634	Base: SE. $\frac{1}{4}$ NE. $\frac{1}{4}$ sec. 17, T. 20 N., R. 7 E. Selected: Lot 1, sec. 17; lot 2, sec. 21; lot 3, sec. 28; T. 68 N., R. 17 W., 4th P. M.	81.50	80.64
11635	Base: Lots 1 and 2 of NE. $\frac{1}{4}$ , sec. 5, T. 20 N., R. 7 E. Selected: SE. $\frac{1}{4}$ SE. $\frac{1}{4}$ sec. 20, T. 67 N., R. 20 W., NW. $\frac{1}{4}$ SE. $\frac{1}{4}$ sec. 12, T. 67 N., 4th P. M.; R. 21 W., SE. $\frac{1}{4}$ NW. $\frac{1}{4}$ and SW. $\frac{1}{4}$ NE. $\frac{1}{4}$ sec. 31, T. 154 N., R. 25 W., 5th P. M.	160	160
11636	Base: NE. $\frac{1}{4}$ sec. 17, T. 23 N., R. 9 E. Selected: NE. $\frac{1}{4}$ SW. $\frac{1}{4}$ sec. 27, T. 60 N., R. 19 W., 4th P. M.	40	40
11637	Base: SW. $\frac{1}{4}$ SW. $\frac{1}{4}$ sec. 9, T. 22 N., R. 9 E. Selected: SW. $\frac{1}{4}$ sec. 22, T. 68 N., R. 25 W., 4th P. M.	160	160
11638	Base: SW. $\frac{1}{4}$ sec. 5, T. 20 N., R. 7 E. Selected: Lot 4, sec. 30, NW. $\frac{1}{4}$ SW. $\frac{1}{4}$ sec. 17, SW. $\frac{1}{4}$ NW. $\frac{1}{4}$ and SW. $\frac{1}{4}$ SW. $\frac{1}{4}$ sec. 29, T. 67 N., R. 13 W., 4th P. M.	159.36	160
11639	Base: SE. $\frac{1}{4}$ sec. 15, T. 17 N., R. 7 E. Selected: S. $\frac{1}{2}$ SE. $\frac{1}{4}$ , SE. $\frac{1}{4}$ SW. $\frac{1}{4}$ , and NW. $\frac{1}{4}$ SW. $\frac{1}{4}$ sec. 11, T. 64 N., R. 2 W., 4th P. M.	160	160
	Base: NE. $\frac{1}{4}$ sec. 23, T. 23 N., R. 9 E.	160	160

Unrestricted selections, Santa Fe Pacific Railroad Company, etc.—Continued.

MINNESOTA—Continued.

No.	Location.	Selected area.	Base area.
DULUTH LAND DISTRICT—Continued.			
11640	Selected: SE. $\frac{1}{4}$ NW. $\frac{1}{4}$ , sec. 17, lot 4 sec. 7, lots 1, 10, 11 sec. 19, T. 67 N., R. 13 W.; lot 7 sec. 1, lot 11 sec. 11, lot 2 sec. 12, T. 67 N., R. 14 W.; lot 4, sec. 20, T. 68 N., R. 14 W.; lot 2 sec. 27, lot 6 sec. 28, lot 2 sec. 33, T. 68 N., E. 15 W.; lot 1 sec. 4, T. 54 N., R. 11 W., 4th P. M. Base: SW. $\frac{1}{4}$ sec. 13, T. 17 N., R. 7 E.	Acres. 158.88	Acres. 160
641	Selected: NE. $\frac{1}{4}$ NE. $\frac{1}{4}$ sec. 27, T. 67 N., R. 18 W.; NW. $\frac{1}{4}$ SW. $\frac{1}{4}$ sec. 29, T. 68 N., R. 18 W., 4th P. M. Base: N. $\frac{1}{4}$ SW. $\frac{1}{4}$ sec. 15, T. 23 N., R. 9 E.	80	80
12222	Selected: Lot 6, sec. 31, T. 67 N., R. 13 W.; lot 3, sec. 31, T. 68 N., R. 13 W.; lot 4, sec. 25, T. 66 N., R. 14 W.; NW. $\frac{1}{4}$ NE. $\frac{1}{4}$ , sec. 28, T. 67 N., R. 17 W., 4th P. M. Base: SE. $\frac{1}{4}$ sec. 25, T. 20 N., R. 7 E.	167.97	160
12223	Selected: Lot 2, sec. 14, NW. $\frac{1}{4}$ SE. $\frac{1}{4}$ sec. 19, T. 68 N., R. 17 W.; lot 4 and SW. $\frac{1}{4}$ SW. $\frac{1}{4}$ sec. 2, T. 65 N., R. 16 W.; SE. $\frac{1}{4}$ NW. $\frac{1}{4}$ sec. 5, T. 63 N., R. 23 W., 4th P. M. Base: Lots 1 and 2 of NE. $\frac{1}{4}$ and lots 3 and 4 of NW. $\frac{1}{4}$ sec. 5, T. 22 N., R. 9 E.	171.07	160.84
12224	Selected: NE. $\frac{1}{4}$ SE. $\frac{1}{4}$ sec. 35, T. 62 N., R. 4 W.; SE. $\frac{1}{4}$ SW. $\frac{1}{4}$ sec. 24, T. 58 N., R. 11 W., 4th P. M. Base: N. $\frac{1}{4}$ SW. $\frac{1}{4}$ sec. 5, T. 30 N., R. 2 E.	80	80
12225	Selected: SE. $\frac{1}{4}$ SW. $\frac{1}{4}$ sec. 19, T. 70 N., R. 21 W., 4th P. M. Base: SW. $\frac{1}{4}$ NE. $\frac{1}{4}$ sec. 21, T. 17 N., R. 5 E.	40	40
12226	Selected: E. $\frac{1}{2}$ NE. $\frac{1}{4}$ sec. 23, E. $\frac{1}{2}$ SE. $\frac{1}{4}$ , sec. 23, T. 56 N., R. 20 W., 4th P. M. Base: SE. $\frac{1}{4}$ sec. 27, T. 20 N., R. 7 E.	160	160
12227	Selected: NW. $\frac{1}{4}$ NE. $\frac{1}{4}$ sec. 12, T. 60 N., R. 20 W., 4th P. M. Base: Lot 12, sec. 29, T. 18 N., R. 7 E.	40	22.27
12228	Selected: NW. $\frac{1}{4}$ SW. $\frac{1}{4}$ sec. 8, T. 66 N., R. 18 W.; NE. $\frac{1}{4}$ SW. $\frac{1}{4}$ sec. 15, NE. $\frac{1}{4}$ SE. $\frac{1}{4}$ sec. 31, T. 60 N., R. 21 W.; SE. $\frac{1}{4}$ SW. $\frac{1}{4}$ sec. 23, T. 61 N., R. 20 W., 4th P. M. Base: NE. $\frac{1}{4}$ sec. 21, T. 20 N., R. 7 E.	160	160
12229	Selected: S. $\frac{1}{2}$ SW. $\frac{1}{4}$ sec. 23, T. 61 N., R. 18 W.; N. $\frac{1}{2}$ NW. $\frac{1}{4}$ sec. 11, T. 59 N., R. 21 W., 4th P. M. Base: NE. $\frac{1}{4}$ sec. 35, T. 20 N., R. 3 E.	160	160
12230	Selected: N. $\frac{1}{4}$ SE. $\frac{1}{4}$ sec. 34, T. 60 N., R. 6 W., 4th P. M. Base: S. $\frac{1}{2}$ NW. $\frac{1}{4}$ sec. 5, T. 21 N., R. 5 E.	80	80
12232	Selected: Lot 5 (or SW. $\frac{1}{4}$ SW. $\frac{1}{4}$ ) sec. 25, T. 63 N., R. 3 W., and SW. $\frac{1}{4}$ NE. $\frac{1}{4}$ , sec. 14, T. 66 N., R. 17 W., 4th P. M. Base: N. $\frac{1}{2}$ SW. $\frac{1}{4}$ sec. 25, T. 23 N., R. 9 E.	89	80
12233	Selected: SE. $\frac{1}{4}$ SE. $\frac{1}{4}$ sec. 4, NW. $\frac{1}{4}$ NE. $\frac{1}{4}$ sec. 12, T. 59 N., R. 18 W.; E. $\frac{1}{2}$ SW. $\frac{1}{4}$ sec. 19, T. 60 N., R. 18 W., 4th P. M. Base: SW. $\frac{1}{4}$ sec. 15, T. 17 N., R. 7 E.	160	160
12234	Selected: S. $\frac{1}{2}$ NW. $\frac{1}{4}$ sec. 23, T. 68 N., R. 19 W.; SE. $\frac{1}{4}$ SW. $\frac{1}{4}$ sec. 28, NE. $\frac{1}{4}$ NW. $\frac{1}{4}$ sec. 33, T. 61 N., R. 22 W., 4th P. M. Base: NE. $\frac{1}{4}$ sec. 25, T. 20 N., R. 7 E.	160	160
12235	Selected: W. $\frac{1}{4}$ SE. $\frac{1}{4}$ sec. 33, T. 67 N., R. 20 W., 4th P. M. Base: N. $\frac{1}{2}$ SW. $\frac{1}{4}$ sec. 21, T. 23 N., R. 9 E.	80	80
12236	Selected: Lot 3, sec. 7; SE. $\frac{1}{4}$ SW. $\frac{1}{4}$ sec. 25, T. 67 N., R. 22 W.; lot 2, sec. 8, T. 65 N., R. 24 W., 4th P. M. Base: E. $\frac{1}{2}$ SW. $\frac{1}{4}$ sec. 19, T. 23 N., R. 9 E.	81.80	80
12806	Selected: SW. $\frac{1}{4}$ NE. $\frac{1}{4}$ sec. 17; NE. $\frac{1}{4}$ NE. $\frac{1}{4}$ , NW. $\frac{1}{4}$ SW. $\frac{1}{4}$ , and SE. $\frac{1}{4}$ SW. $\frac{1}{4}$ sec. 9, T. 60 N., R. 20 W., 4th P. M. Base: Lot 4 of NW. $\frac{1}{4}$ sec. 5, lot 2, of NW. $\frac{1}{4}$ sec. 7; lot 4 of SW. $\frac{1}{4}$ sec. 7; lot 1 of NW. $\frac{1}{4}$ sec. 19, T. 22 N., R. 8 E.	160	152.83
12808	Selected: Lot 9, sec. 6, T. 62 N., R. 5 E., 4th P. M. Base: NW. $\frac{1}{4}$ NE. $\frac{1}{4}$ sec. 27, T. 20 N., R. 7 E.	47.40	40
12809	Selected: SE. $\frac{1}{4}$ SE. $\frac{1}{4}$ sec. 15, T. 69 N., R. 22 W., 4th P. M. Base: NE. $\frac{1}{4}$ SE. $\frac{1}{4}$ sec. 35, T. 22 N., R. 7 E.	80	40
12810	Selected: S. $\frac{1}{2}$ SW. $\frac{1}{4}$ sec. 14, T. 61 N., R. 2 W.; SE. $\frac{1}{4}$ NE. $\frac{1}{4}$ sec. 34, T. 62 N., R. 4 W.; SW. $\frac{1}{4}$ NW. $\frac{1}{4}$ sec. 17, T. 57 N., R. 11 W., 4th P. M. Base: NW. $\frac{1}{4}$ sec. 21, T. 22 N., R. 8 E.	160	160
12811	Selected: SW. $\frac{1}{4}$ SW. $\frac{1}{4}$ sec. 15, T. 52 N., R. 13 W., 4th P. M. Base: Lot 1 of NW. $\frac{1}{4}$ sec. 7, T. 22 N., R. 8 E.	40	37.47
12813	Selected: SE. $\frac{1}{4}$ SW. $\frac{1}{4}$ sec. 28, T. 56 N., R. 23 W., 4th P. M. Base: Lot 3 of SW. $\frac{1}{4}$ sec. 7, T. 22 N., R. 8 E.	40	37.19
13018	Selected: Lot 7, sec. 29; lot 12 sec. 30, T. 70 N., R. 21 W., 4th P. M. Base: Lot 1 of NW. $\frac{1}{4}$ sec. 31, T. 22 N., R. 8 E.	46	38.77
13020	Selected: S. $\frac{1}{2}$ SW. $\frac{1}{4}$ sec. 28, T. 56 N., R. 13 W., 4th P. M. Base: N. $\frac{1}{2}$ SW. $\frac{1}{4}$ sec. 27, T. 22 N., R. 7 E.	80	80
13021	Selected: NW. $\frac{1}{4}$ SE. $\frac{1}{4}$ sec. 15, T. 57 N., R. 11 W., 4th P. M. Base: SE. $\frac{1}{4}$ NE. $\frac{1}{4}$ sec. 5, T. 19 N., R. 4 E.	40	40
13023	Selected: NW. $\frac{1}{4}$ SW. $\frac{1}{4}$ sec. 11; NW. $\frac{1}{4}$ NE. $\frac{1}{4}$ sec. 14, T. 65 N., R. 16 W., 4th P. M. Base: E. $\frac{1}{2}$ NW. $\frac{1}{4}$ sec. 31, T. 22 N., R. 8 E.	80	80
13025	Selected: W. $\frac{1}{2}$ SW. $\frac{1}{4}$ sec. 8, T. 60 N., R. 20 W., 4th P. M. Base: Lots 1 and 2, sec. 33, T. 17 N., R. 6 E.	80	73.50
13026	Selected: W. $\frac{1}{2}$ NE. $\frac{1}{4}$ and W. $\frac{1}{2}$ SE. $\frac{1}{4}$ sec. 31, T. 68 N., R. 21 W., 4th P. M. Base: NW. $\frac{1}{4}$ sec. 23, T. 22 N., R. 7 E.	160	160

Unrestricted selections, Santa Fe Pacific Railroad Company, etc.—Continued.

## MINNESOTA—Continued.

No.	Location.	Selected area.	Base area.
DULUTH LAND DISTRICT—Continued.			
13027	Selected: SE. $\frac{1}{4}$ NW. $\frac{1}{4}$ and SW. $\frac{1}{4}$ NE. $\frac{1}{4}$ sec. 10, T. 56 N., R. 8 W.; SW. $\frac{1}{4}$ SW. $\frac{1}{4}$ sec. 25, NE. $\frac{1}{4}$ NE. $\frac{1}{4}$ sec. 35, T. 61 N., R. 18 W., 4th P. M.	Acres. 160	Acres. 160
13028	Base: NW. $\frac{1}{4}$ sec. 33, T. 17 N., R. 6 E. Selected: SE. $\frac{1}{4}$ SE. $\frac{1}{4}$ sec. 34, SW. $\frac{1}{4}$ SW. $\frac{1}{4}$ sec. 35, T. 60 N., R. 14 W., 4th P. M.	80	80
13029	Base: N. $\frac{1}{4}$ SW. $\frac{1}{4}$ sec. 3, T. 19 N., R. 4 E. Selected: NE. $\frac{1}{4}$ SW. $\frac{1}{4}$ and NW. $\frac{1}{4}$ SE. $\frac{1}{4}$ sec. 11, T. 65 N., R. 16 W., 4th P. M.	80	80
13030	Base: N. $\frac{1}{4}$ NE. $\frac{1}{4}$ sec. 17, T. 20 N., R. 7 E. Selected: SW. $\frac{1}{4}$ SW. $\frac{1}{4}$ sec. 3, T. 65 N., R. 16 W.; S.E. $\frac{1}{4}$ SE. $\frac{1}{4}$ sec. 24, T. 67 N., R. 18 W., 4th P. M.	80	80
13031	Base: S. $\frac{1}{2}$ SW. $\frac{1}{4}$ sec. 25, T. 23 N., R. 9 E. Selected: SW. $\frac{1}{4}$ SW. $\frac{1}{4}$ sec. 2, T. 60 N., R. 14 W., 4th P. M.	40	36.24
13063	Base: Lot 1 sec. 31 T. 18 N., R. 6 E. Selected: NE. $\frac{1}{4}$ SW. $\frac{1}{4}$ sec. 13, T. 65 N., R. 21 W.; SE. $\frac{1}{4}$ SE. $\frac{1}{4}$ sec. 15, T. 60 N., R. 20 W., 4th P. M.	80	80
13341	Base: S. $\frac{1}{2}$ SE. $\frac{1}{4}$ sec. 3, T. 19 N., R. 4 E. Selected: SW. $\frac{1}{4}$ SE. $\frac{1}{4}$ sec. 33, T. 65 N., R. 18 W., 4th P. M.	40	38.86
13342	Base: Lot 2 of NE. $\frac{1}{4}$ sec. 17, T. 19 N., R. 4 E. Selected: NE. $\frac{1}{4}$ SW. $\frac{1}{4}$ sec. 3, T. 63 N., R. 20 W., 4th P. M.	40	22.33
13343	Base: Lot 7, sec. 29, T. 18 N., R. 7 E. Selected: Lot 7, sec. 13, lot 6, sec. 35, T. 65 N., R. 16 W., 4th P. M.	37.07	37.52
13344	Base: Lot 2 of NW. $\frac{1}{4}$ sec. 19, T. 19 N., R. 4 E. Selected: NW. $\frac{1}{4}$ SW. $\frac{1}{4}$ sec. 21, T. 61 N., R. 22 W.; E. $\frac{1}{4}$ NW. $\frac{1}{4}$ sec. 15, T. 61 N., R. 23 W.; SE. $\frac{1}{4}$ SW. $\frac{1}{4}$ sec. 2, T. 62 N., R. 23 W., 4th P. M.	160	160
13345	Base: NE. $\frac{1}{4}$ sec. 27, T. 23 N., R. 9 E., 4th P. M. Selected: SE. $\frac{1}{4}$ SE. $\frac{1}{4}$ sec. 18, T. 48 N., R. 18 W., 4th P. M.	40	39.10
13346	Base: Lot 4 of SW. $\frac{1}{4}$ sec. 19, T. 18 N., R. 8 E. Selected: NW. $\frac{1}{4}$ NE. $\frac{1}{4}$ sec. 35, T. 56 N., R. 23 W., 4th P. M.	40	22.80
13347	Base: Lot 25, sec. 27, T. 19 N., R. 6 E. Selected: Lot 3, sec. 14, T. 64 N., R. 18 W., 4th P. M.	42.25	33.74
13348	Base: Lot 4 of SW. $\frac{1}{4}$ sec. 19, T. 23 N., R. 9 E. Selected: NW. $\frac{1}{4}$ SW. $\frac{1}{4}$ sec. 8, T. 55 N., R. 10 W., 4th P. M.	40	39.31
13349	Base: Lot 10, sec. 27, T. 19 N., R. 6 E. Selected: SW. $\frac{1}{4}$ NE. $\frac{1}{4}$ and NE. $\frac{1}{4}$ SE. $\frac{1}{4}$ sec. 7, T. 62 N., R. 22 W., 4th P. M.	80	80
13350	Base: S. $\frac{1}{2}$ NE. $\frac{1}{4}$ sec. 17, T. 19 N., R. 4 E. Selected: Lots 5, 6 and 7, sec. 19, T. 56 N., R. 22 W., 4th P. M.	41.10	38.86
13351	Lot 4 of NW. $\frac{1}{4}$ sec. 17, T. 19 N., R. 4 E. Selected: NW. $\frac{1}{4}$ SW. $\frac{1}{4}$ sec. 9; NE. $\frac{1}{4}$ SW. $\frac{1}{4}$ sec. 8, T. 55 N., R. 9 W., 4th P. M.	80	80
13352	Base: Lots 8 and 9, sec. 29, T. 18 N., R. 7 E. Selected: Lot 4, sec. 2, T. 65 N., R. 20 W., 4th P. M.	52.01	38.86
13353	Base: Lot 2 of NE. $\frac{1}{4}$ sec. 15, T. 19 N., R. 4 E. Selected: Lot 1 or NE. $\frac{1}{4}$ NE. $\frac{1}{4}$ sec. 4, T. 53 N., R. 16 W., 4th P. M.	50.10	38.86
13354	Base: Lot 1 of NE. $\frac{1}{4}$ sec. 7, T. 19 N., R. 4 E. Selected: SW. $\frac{1}{4}$ SE. $\frac{1}{4}$ sec. 3, T. 59 N., R. 21 W., and NE. $\frac{1}{4}$ NE. $\frac{1}{4}$ sec. 17, T. 55 N., R. 13 W., 4th P. M.	80	79.32
13355	Base: Lots 13 and 14, sec. 23, T. 17 N., R. 6 E. Selected: SE. $\frac{1}{4}$ NW. $\frac{1}{4}$ sec. 15, T. 67 N., R. 22 W., 4th P. M.	40	37.57
13356	Base: Lot 3 of SW. $\frac{1}{4}$ sec. 7, T. 19 N., R. 4 E. Selected: W. $\frac{1}{2}$ NW. $\frac{1}{4}$ sec. 35, T. 68 N., R. 21 W., 4th P. M.	80	80
13357	Base: N. $\frac{1}{2}$ SE. $\frac{1}{4}$ sec. 3, T. 19 N., R. 4 E. Selected: NW. $\frac{1}{4}$ NE. $\frac{1}{4}$ sec. 17, T. 62 N., R. 22 W., 4th P. M.	40	37.67
13358	Base: Lot 4 of SW. $\frac{1}{4}$ sec. 7, T. 19 N., R. 4 E. Selected: NE. $\frac{1}{4}$ SW. $\frac{1}{4}$ sec. 5, T. 65 N., R. 18 W., 4th P. M.	40	40
13359	Base: NE. $\frac{1}{4}$ NW. $\frac{1}{4}$ sec. 33, T. 19 N., R. 6 E. Selected: NE. $\frac{1}{4}$ SE. $\frac{1}{4}$ sec. 31, T. 59 N., R. 11 W., 4th P. M.	40	35.69
13361	Base: Lot 3, sec. 7, T. 18 N., R. 6 E. Selected: Lot 3, sec. 2, T. 65 N., R. 20 W., 4th P. M.	50.64	38.86
13362	Base: Lot 3 of NW. $\frac{1}{4}$ sec. 15, T. 19 N., R. 4 E. Selected: NW. $\frac{1}{4}$ SW. $\frac{1}{4}$ sec. 15, T. 60 N., R. 21 W., 4th P. M.	40	38.52
13363	Base: Lot 4 of NW. $\frac{1}{4}$ sec. 3, T. 19 N., R. 4 E. Selected: NE. $\frac{1}{4}$ SW. $\frac{1}{4}$ sec. 33, SW. $\frac{1}{4}$ NW. $\frac{1}{4}$ sec. 34, T. 54 N., R. 16 W., 4th P. M.	80	71.70
13364	Base: Lots 3 and 4, sec. 33, T. 17 N., R. 6 E. Selected: NW. $\frac{1}{4}$ SE. $\frac{1}{4}$ sec. 9, T. 55 N., R. 22 W., 4th P. M.	40	37.37
13365	Base: Lot 1 of NW. $\frac{1}{4}$ sec. 7, T. 19 N., R. 4 E. Selected: Lot 2, sec. 6, T. 61 N., R. 4 W., 4th P. M.	38.92	37.47
13366	Base: Lot 2 of NW. $\frac{1}{4}$ sec. 7, T. 19 N., R. 4 E. Selected: NE. $\frac{1}{4}$ NW. $\frac{1}{4}$ , SE. $\frac{1}{4}$ SW. $\frac{1}{4}$ , sec. 29, T. 60 N., R. 21 W., 4th P. M.	80	79.32
13367	Base: Lots 15 and 16, sec. 23, T. 17 N., R. 6 E. Selected: SW. $\frac{1}{4}$ SE. $\frac{1}{4}$ sec. 5, T. 51 N., R. 15 W., 4th P. M.	40	37.60
	Base: Lot 4 of SW. $\frac{1}{4}$ sec. 19, T. 19 N., R. 4 E.		
Total, Duluth land district.....		12,501.39	12,011.40

Unrestricted selections, Santa Fe Pacific Railroad Company, etc.—Continued.

MINNESOTA—Continued.

No.	Location.	Selected area.	Base area.
<b>ST. CLOUD LAND DISTRICT.</b>			
10354	Selected: SW. $\frac{1}{4}$ NE. $\frac{1}{4}$ sec. 26, T. 117 N., R. 28 W., 5th P. M. ....	Acres. 40	Acres. 40
	Base: SW. $\frac{1}{4}$ NE. $\frac{1}{4}$ sec. 25, T. 20 N., R. 8 E. ....		
11062	Selected: Lot 3, sec. 23, T. 133 N., R. 39 W., 5th P. M. ....	36.35	35.54
	Base: Lot 4 of SW. $\frac{1}{4}$ sec. 7, T. 73 N., R. 9 E. ....		
11251	Selected: SW. $\frac{1}{4}$ NE. $\frac{1}{4}$ sec. 34, T. 116 N., R. 30 W., 5th P. M. ....	40	32.62
	Base: Lot 7, sec. 17, T. 18 N., R. 7 E. ....		
	Total, St. Cloud land district. ....	116.35	98.16
<b>TOTAL, MINNESOTA, BY LAND DISTRICTS.</b>			
	Cass Lake. ....	1,980.17	1,875.05
	Crookston. ....	400	400
	Duluth. ....	12,501.39	12,011.40
	St. Cloud. ....	116.35	98.16
	Total. ....	14,997.91	14,384.61

MISSISSIPPI.

<b>JACKSON LAND DISTRICT.</b>			
11156	Selected: SW. $\frac{1}{4}$ NE. $\frac{1}{4}$ sec. 12, T. 2 N., R. 13 W., St. Steph. Mer. ....	40	40
	Base: SE. $\frac{1}{4}$ SW. $\frac{1}{4}$ sec. 13, T. 22 N., R. 9 E. ....		
11832	Selected: SW. $\frac{1}{4}$ NW. $\frac{1}{4}$ sec. 1, T. 5 S., R. 9 W., St. Steph. Mer. ....	40.04	40
	Base: SE. $\frac{1}{4}$ SE. $\frac{1}{4}$ sec. 19, T. 22 N., R. 9 E. ....		
11833	Selected: NE. $\frac{1}{4}$ NW. $\frac{1}{4}$ sec. 3, T. 7 S., R. 7 W., St. Steph. Mer. ....	34.97	40
	Base: NE. $\frac{1}{4}$ SW. $\frac{1}{4}$ sec. 19, T. 22 N., R. 9 E. ....		
11899	Selected: SW. $\frac{1}{4}$ SW. $\frac{1}{4}$ sec. 34, T. 6 S., R. 7 W., St. Steph. Mer. ....	41.75	40
	Base: SW. $\frac{1}{4}$ SE. $\frac{1}{4}$ sec. 19, T. 22 N., R. 9 E. ....		
12959	Selected: NE. $\frac{1}{4}$ sec. 11, T. 4 S., R. 11 W., St. Steph. Mer. ....	159.76	160
	Base: SW. $\frac{1}{4}$ sec. 21, T. 23 N., R. 8 E. ....		
12990	Selected: NW. $\frac{1}{4}$ SE. $\frac{1}{4}$ sec. 23, T. 5 S., R. 9 W., St. Steph. Mer. ....	39.98	40
	Base: SE. $\frac{1}{4}$ NE. $\frac{1}{4}$ sec. 9, T. 23 N., R. 8 E. ....		
13068	Selected: SW. $\frac{1}{4}$ NW. $\frac{1}{4}$ sec. 37, T. 4 N., R. 1 W. ....	44.11	40
	Base: NW. $\frac{1}{4}$ SE. $\frac{1}{4}$ sec. 35, T. 22 N., R. 7 E. ....		
13385	Selected: SW. $\frac{1}{4}$ SW. $\frac{1}{4}$ sec. 30, T. 3 S., R. 8 W.; W. $\frac{1}{2}$ NW. $\frac{1}{4}$ sec. 4; NE. $\frac{1}{4}$ NE. $\frac{1}{4}$ sec. 5, T. 4 S., R. 8 W., St. Steph. Mer. ....	158.79	160
	Base: NE. $\frac{1}{4}$ sec. 23, T. 23 N., R. 8 E. ....		
13569	Selected: NE. $\frac{1}{4}$ NW. $\frac{1}{4}$ sec. 28, T. 9 N., R. 17 W., St. Steph. Mer. ....	40	40
	Base: NW. $\frac{1}{4}$ NE. $\frac{1}{4}$ sec. 17, T. 25 N., R. 3 E. ....		
	Total, Jackson land district. ....	644.04	640.00
	Total, Mississippi. ....		

MONTANA.

<b>BOZEMAN LAND DISTRICT.</b>			
12938	Selected: E. $\frac{1}{2}$ NW. $\frac{1}{4}$ sec. 20, T. 4 N., R. 18 E., M. M. ....	80	80
	Base: S. $\frac{1}{2}$ NE. $\frac{1}{4}$ sec. 27, T. 18 N., R. 6 E. ....		
<b>KALISPELL LAND DISTRICT.</b>			
13011	Selected: NE. $\frac{1}{4}$ SW. $\frac{1}{4}$ sec. 25, T. 34 N., R. 26 W., M. M. ....	40	38.04
	Base: Lot 4, sec. 19, T. 18 N., R. 6 E. ....		
<b>LEWISTOWN LAND DISTRICT.</b>			
12686	Selected: SW. $\frac{1}{4}$ sec. 21, T. 14 N., R. 16 E., M. M. ....	160	160
	Base: SE. $\frac{1}{4}$ sec. 1, T. 23 N., R. 8 E. ....		
12926	Selected: N. $\frac{1}{2}$ NW. $\frac{1}{4}$ sec. 19, T. 18 N., R. 16 E., M. M. ....	80	80
	Base: E. $\frac{1}{2}$ NW. $\frac{1}{4}$ sec. 9, T. 23 N., R. 8 E. ....		
13171	Selected: SW. $\frac{1}{4}$ SE. $\frac{1}{4}$ sec. 4; NW. $\frac{1}{4}$ SW. $\frac{1}{4}$ sec. 3, T. 16 N., R. 18 E., M. M. ....	80	80
	Base: N. $\frac{1}{2}$ NE. $\frac{1}{4}$ sec. 7, T. 19 N., R. 4 E. ....		
	Total, Lewiston land district. ....	320.00	320.00
<b>MILES CITY LAND DISTRICT.</b>			
12745	Selected: SE. $\frac{1}{4}$ SW. $\frac{1}{4}$ sec. 20, T. 6 N., R. 48 E., M. M. ....	40	40
	Base: Lot 8, sec. 3, T. 17 N., R. 6 E. ....		

Unrestricted selections, Santa Fe Pacific Railroad Company, etc.—Continued.

MONTANA—Continued.

No.	Location.	Selected area.	Base area.
TOTAL, MONTANA, BY LAND DISTRICTS.			
		Acres.	Acres.
	Bozeman.....	80	80
	Kalispell.....	40	36.04
	Lewistown.....	320	320
	Miles City.....	40	40
		480.00	476.04

NEVADA.

CARSON CITY LAND DISTRICT.			
9514	Selected: W. $\frac{1}{2}$ NW. $\frac{1}{2}$ , W. $\frac{1}{2}$ SW. $\frac{1}{2}$ , sec. 11, T. 3 N., R. 40 E., M. D. M. . . . .	160	160
	Base: SW. $\frac{1}{4}$ sec. 11, T. 20 N., R. 1 E. . . . .		
9515	Selected: E. $\frac{1}{2}$ NE. $\frac{1}{4}$ sec. 10; SE. $\frac{1}{4}$ SE. $\frac{1}{4}$ sec. 3; SW. $\frac{1}{4}$ SW. $\frac{1}{4}$ sec. 2, T. 3 N., R. 40 E., M. D. M. . . . .	160	160
	Base: SW. $\frac{1}{4}$ sec. 13, T. 20 N., R. 1 E. . . . .		
9516	Selected: NW. $\frac{1}{4}$ NW. $\frac{1}{4}$ sec. 14, T. 3 N., R. 40 E., M. D. M. . . . .	40	40
	Base: NE. $\frac{1}{4}$ NE. $\frac{1}{4}$ sec. 11, T. 20 N., R. 1 E. . . . .		
9517	Selected: E. $\frac{1}{2}$ SE. $\frac{1}{4}$ sec. 10, T. 3 N., R. 40 E., M. D. M. . . . .	80	80
	Base: N. $\frac{1}{2}$ NW. $\frac{1}{4}$ sec. 11, T. 20 N., R. 1 E. . . . .		
12559	Selected: SW. $\frac{1}{4}$ SW. $\frac{1}{4}$ sec. 35; SW. $\frac{1}{4}$ SW. $\frac{1}{4}$ , SW. $\frac{1}{4}$ SE. $\frac{1}{4}$ , SW. $\frac{1}{4}$ NE. $\frac{1}{4}$ , sec. 30, T. 39 N., R. 53 E., M. D. M. . . . .	160	160
	Base: NW. $\frac{1}{4}$ sec. 33, T. 23 N., R. 9 E. . . . .		
12560	Selected: NE. $\frac{1}{4}$ SE. $\frac{1}{4}$ sec. 10; SE. $\frac{1}{4}$ NE. $\frac{1}{4}$ sec. 22; SE. $\frac{1}{4}$ SW. $\frac{1}{4}$ sec. 23; NE. $\frac{1}{4}$ NE. $\frac{1}{4}$ sec. 28, T. 39 N., R. 53 E., M. D. M. . . . .	160	160
	Base: SE. $\frac{1}{4}$ sec. 33, T. 23 N., R. 9 E. . . . .		
12561	Selected: NW. $\frac{1}{4}$ SE. $\frac{1}{4}$ , NE. $\frac{1}{4}$ SW. $\frac{1}{4}$ , sec. 25; NE. $\frac{1}{4}$ SE. $\frac{1}{4}$ sec. 26; NW. $\frac{1}{4}$ SE. $\frac{1}{4}$ sec. 34, T. 39 N., R. 53 E., M. D. M. . . . .	160	160
	Base: NE. $\frac{1}{4}$ sec. 33, T. 23 N., R. 9 E. . . . .		
	Total, Carson City land district . . . . .	920.00	920.00
	Total, Nevada . . . . .		

NEW MEXICO.

CLAYTON LAND DISTRICT.			
11983	Selected: N. $\frac{1}{2}$ SW. $\frac{1}{4}$ and NW. $\frac{1}{4}$ SE. $\frac{1}{4}$ sec. 4, T. 30 N., R. 25 E., and SE. $\frac{1}{4}$ NE. $\frac{1}{4}$ sec. 32, T. 31 N., R. 25 E., N. M. P. M. . . . .	160	160
	Base: SE. $\frac{1}{4}$ sec. 35, T. 21 N., R. 6 E. . . . .		
LAS CRUCES LAND DISTRICT.			
12530	Selected: SW. $\frac{1}{4}$ NE. $\frac{1}{4}$ sec. 4, T. 2 S., R. 12 W., N. M. P. M. . . . .	40	39.42
	Base: Lot 1 of NE. $\frac{1}{4}$ sec. 3, T. 20 N., R. 7 E., G. and S. R. M. . . . .		
SANTA FE LAND DISTRICT.			
12472	Selected: NW. $\frac{1}{4}$ sec. 6, T. 12 N., R. 15 W., N. M. P. M. . . . .	152.57	160
	Base: SE. $\frac{1}{4}$ sec. 27, T. 24 N., R. 4 E. . . . .		
13240	Selected: N. $\frac{1}{2}$ SE. $\frac{1}{4}$ and W. $\frac{1}{2}$ SW. $\frac{1}{4}$ sec. 26, T. 16 N., R. 13 E., N. M. P. M. . . . .	160	160
	Base: SE. $\frac{1}{4}$ sec. 1, T. 25 N., R. 3 E. . . . .		
13241	Selected: Lot 3 of NW. $\frac{1}{4}$ sec. 5, T. 16 N., R. 14 E., N. M. P. M. . . . .	48.48	40
	Base: NW. $\frac{1}{4}$ SE. $\frac{1}{4}$ sec. 35, T. 25 N., R. 4 E. . . . .		
13242	Selected: NE. $\frac{1}{4}$ sec. 25, T. 16 N., R. 13 E., N. M. P. M. . . . .	160	160
	Base: SW. $\frac{1}{4}$ sec. 1, T. 25 N., R. 3 E. . . . .		
13243	Selected: SE. $\frac{1}{4}$ NW. $\frac{1}{4}$ , SW. $\frac{1}{4}$ SE. $\frac{1}{4}$ , sec. 6, T. 16 N., R. 13 E., N. M. P. M. . . . .	80	80
	Base: S. $\frac{1}{2}$ NE. $\frac{1}{4}$ sec. 3, T. 25 N., R. 3 E. . . . .		
13244	Selected: S. $\frac{1}{2}$ NE. $\frac{1}{4}$ , S. $\frac{1}{2}$ SW. $\frac{1}{4}$ , sec. 3, T. 16 N., R. 13 E., N. M. P. M. . . . .	160	160
	Base: NW. $\frac{1}{4}$ sec. 33, T. 25 N., R. 4 E. . . . .		
13245	Selected: NW. $\frac{1}{4}$ sec. 21, T. 16 N., R. 14 E., N. M. P. M. . . . .	160	160
	Base: SW. $\frac{1}{4}$ sec. 17, T. 25 N., R. 3 E. . . . .		
13246	Selected: Lots 1 and 2 of NW. $\frac{1}{4}$ and E. $\frac{1}{2}$ NW. $\frac{1}{4}$ sec. 7, T. 16 N., R. 14 E., N. M. P. M. . . . .	160	160
	Base: SE. $\frac{1}{4}$ sec. 11, T. 25 N., R. 3 E. . . . .		
13247	Selected: SW. $\frac{1}{4}$ sec. 25, T. 17 N., R. 12 E., N. M. P. M. . . . .	160	160
	Base: SW. $\frac{1}{4}$ sec. 11, T. 25 N., R. 3 E. . . . .		
13248	Selected: S. $\frac{1}{2}$ SW. $\frac{1}{4}$ sec. 12, T. 16 N., R. 13 E., N. M. P. M. . . . .	80	80
	Base: N. $\frac{1}{2}$ SW. $\frac{1}{4}$ sec. 31, T. 25 N., R. 4 E. . . . .		
13249	Selected: NW. $\frac{1}{4}$ sec. 8, T. 16 N., R. 14 E. . . . .	160	160
	Base: SE. $\frac{1}{4}$ sec. 13, T. 25 N., R. 3 E. . . . .		
13250	Selected: Lots 1 and 2 sec. 35, T. 16 N., R. 13 E., N. M. P. M. . . . .	37.12	39.80
	Base: Lot 1 of NE. $\frac{1}{4}$ sec. 3, T. 25 N., R. 3 E. . . . .		



Unrestricted selections, Santa Fe Pacific Railroad Company, etc.—Continued.

NEW MEXICO—Continued.

No.	Location.	Selected area.	Base area.
SANTA FE LAND DISTRICT—Continued.			
		<i>Acres.</i>	<i>Acres.</i>
13251	Selected: S. $\frac{1}{2}$ SW. $\frac{1}{4}$ sec. 14, T. 16 N., R. 13 E., N. M. P. M.	80	
	Base: N. $\frac{1}{2}$ SE. $\frac{1}{4}$ sec. 33, T. 25 N., R. 4 E.		80
13252	Selected: N. $\frac{1}{2}$ and SE. $\frac{1}{4}$ sec. 24, T. 16 N., R. 13 E., N. M. P. M.	360	
	Base: Lots 1, 2, 3, and 4, sec. 31, and lots 1, 2, 3, and 4, sec. 33, T. 25 N., R. 3 E.		346.60
13253	Selected: SE. $\frac{1}{4}$ NE. $\frac{1}{4}$ sec. 26, T. 16 N., R. 13 E., N. M. P. M.	40	
	Base: NW. $\frac{1}{4}$ SE. $\frac{1}{4}$ sec. 33, T. 25 N., R. 4 E.		40
13254	Selected: E. $\frac{1}{2}$ NE. $\frac{1}{4}$ sec. 17, T. 16 N., R. 14 E., N. M. P. M.	80	
	Base: S. $\frac{1}{2}$ NE. $\frac{1}{4}$ sec. 15, T. 25 N., R. 3 E.		80
13255	Selected: W. $\frac{1}{2}$ SW. $\frac{1}{4}$ sec. 9, T. 16 N., R. 14 E., N. M. P. M.	80	
	Base: E. $\frac{1}{2}$ SW. $\frac{1}{4}$ sec. 7, T. 25 N., R. 3 E.		80
13256	Selected: E. $\frac{1}{2}$ NE. $\frac{1}{4}$ and N. $\frac{1}{2}$ SE. $\frac{1}{4}$ sec. 22, T. 16 N., R. 13 E., N. M. P. M.	160	
	Base: Lots 3 and 4 of NW. $\frac{1}{4}$ and S. $\frac{1}{2}$ NW. $\frac{1}{4}$ sec. 1, T. 25 N., R. 3 E.		160
13257	Selected: SW. $\frac{1}{4}$ sec. 8, T. 16 N., R. 14 E., N. M. P. M.	160	
	Base: NW. $\frac{1}{4}$ sec. 15, T. 25 N., R. 3 E.		160
13258	Selected: SE. $\frac{1}{4}$ sec. 26, T. 17 N., R. 12 E., N. M. P. M.	160	
	Base: SW. $\frac{1}{4}$ sec. 21, T. 25 N., R. 3 E.		160
13259	Selected: SW. $\frac{1}{4}$ sec. 26, T. 17 N., R. 12 E., N. M. P. M.	160	
	Base: NE. $\frac{1}{4}$ sec. 31, T. 25 N., R. 3 E.		160
13260	Selected: Lots 1, 2, 3, and 4 and NE. $\frac{1}{4}$ NW. $\frac{1}{4}$ sec. 25, T. 16 N., R. 13 E., N. M. P. M.	154.90	
	Base: Lots 3 and 4 of NW. $\frac{1}{4}$ and S. $\frac{1}{2}$ NW. $\frac{1}{4}$ sec. 5, T. 25 N., R. 3 E., G. and S. R. M.		159.56
13261	Selected: Lot 2 of NE. $\frac{1}{4}$ sec. 3, T. 16 N., R. 13 E., N. M. P. M.	48.23	
	Base: NW. $\frac{1}{4}$ SE. $\frac{1}{4}$ sec. 31, T. 25 N., R. 4 E.		40
13262	Selected: Lot 4 of NW. $\frac{1}{4}$ sec. 5, T. 16 N., R. 14 E., N. M. P. M.	48.26	
	Base: Lot 1 of NE. $\frac{1}{4}$ sec. 1, T. 25 N., R. 3 E.		40
13263	Selected: NE. $\frac{1}{4}$ sec. 19, T. 16 N., R. 14 E.	160	
	Base: SW. $\frac{1}{4}$ sec. 5, T. 25 N., R. 3 E.		160
13264	Selected: SE. $\frac{1}{4}$ sec. 19, T. 16 N., R. 14 E., N. M. P. M.	160	
	Base: NE. $\frac{1}{4}$ sec. 7, T. 25 N., R. 3 E.		160
13265	Selected: SE. $\frac{1}{4}$ sec. 8, T. 16 N., R. 14 E., N. M. P. M.	160	
	Base: SW. $\frac{1}{4}$ sec. 13, T. 25 N., R. 3 E.		160
13266	Selected: Lots 1, 2, 3, and 4, sec. 18, T. 16 N., R. 14 E., N. M. P. M.	162.56	
	Base: SW. $\frac{1}{4}$ sec. 9, T. 25 N., R. 3 E.		160
13267	Selected: NW. $\frac{1}{4}$ NW. $\frac{1}{4}$ sec. 29, T. 16 N., R. 14 E., N. M. P. M.	40	
	Base: NE. $\frac{1}{4}$ SE. $\frac{1}{4}$ sec. 35, T. 25 N., R. 4 E.		40
13268	Selected: S. $\frac{1}{2}$ NE. $\frac{1}{4}$ and S. $\frac{1}{2}$ NW. $\frac{1}{4}$ sec. 26, T. 17 N., R. 12 E., N. M. P. M.	160	
	Base: SE. $\frac{1}{4}$ sec. 21, T. 25 N., R. 3 E.		160
13269	Selected: E. $\frac{1}{2}$ NW. $\frac{1}{4}$ sec. 13, T. 16 N., R. 13 E., N. M. P. M.	80	
	Base: W. $\frac{1}{2}$ SE. $\frac{1}{4}$ sec. 25, T. 25 N., R. 4 E.		80
13270	Selected: E. $\frac{1}{2}$ SW. $\frac{1}{4}$ and W. $\frac{1}{2}$ SE. $\frac{1}{4}$ sec. 21, T. 16 N., R. 14 E., N. M. P. M.	160	
	Base: NE. $\frac{1}{4}$ sec. 19, T. 25 N., R. 3 E.		160
13271	Selected: S. $\frac{1}{2}$ NE. $\frac{1}{4}$ and S. $\frac{1}{2}$ NW. $\frac{1}{4}$ sec. 5, T. 16 N., R. 14 E., N. M. P. M.	160	
	Base: SE. $\frac{1}{4}$ sec. 15, T. 25 N., R. 3 E.		160
13272	Selected: E. $\frac{1}{2}$ and NE. $\frac{1}{4}$ NW. $\frac{1}{4}$ sec. 25, T. 17 N., R. 12 E., N. M. P. M.	360	
	Base: Lots 1, 2, 3, and 4, sec. 25, and lots 1, 2, 3, and 4, sec. 35, T. 25 N., R. 4 E.		344.90
13273	Selected: Lots 1 and 2 of NE. $\frac{1}{4}$ sec. 5, T. 16 N., R. 14 E., N. M. P. M.	97.58	
	Base: Lots 6 and 7 of SE. $\frac{1}{4}$ sec. 31, T. 25 N., R. 3 E.		81.46
13274	Selected: Lot 1 of SE. $\frac{1}{4}$ sec. 26, T. 16 N., R. 13 E., N. M. P. M.	35.50	
	Base: Lot 1 of NE. $\frac{1}{4}$ sec. 5, T. 25 N., R. 3 E.		39.73
13275	Selected: W. $\frac{1}{2}$ NE. $\frac{1}{4}$ , NE. $\frac{1}{4}$ NE. $\frac{1}{4}$ and SE. $\frac{1}{4}$ SE. $\frac{1}{4}$ sec. 21, T. 16 N., R. 14 E., N. M. P. M.	160	
	Base: SE. $\frac{1}{4}$ sec. 19, T. 25 N., R. 3 E.		160
13276	Selected: SE. $\frac{1}{4}$ sec. 24, T. 16 N., R. 13 E., N. M. P. M.	160	
	Base: NW. $\frac{1}{4}$ sec. 25, T. 25 N., R. 4 E.		160
13277	Selected: E. $\frac{1}{2}$ SW. $\frac{1}{4}$ sec. 24, T. 17 N., R. 12 E., N. M. P. M.	80	
	Base: S. $\frac{1}{2}$ NE. $\frac{1}{4}$ sec. 17, T. 25 N., R. 3 E.		80
13278	Selected: SE. $\frac{1}{4}$ sec. 14, T. 16 N., R. 13 E., N. M. P. M.	160	
	Base: NE. $\frac{1}{4}$ sec. 33, T. 25 N., R. 4 E.		160
13279	Selected: N. $\frac{1}{2}$ NE. $\frac{1}{4}$ , NE. $\frac{1}{4}$ SE. $\frac{1}{4}$ , NW. $\frac{1}{4}$ SW. $\frac{1}{4}$ , sec. 23, T. 16 N., R. 13 E., N. M. P. M.	160	
	Base: NW. $\frac{1}{4}$ sec. 35, T. 25 N., R. 4 E.		160
13280	Selected: SE. $\frac{1}{4}$ sec. 5, T. 16 N., R. 14 E., N. M. P. M.	160	
	Base: SW. $\frac{1}{4}$ sec. 15, T. 25 N., R. 3 E.		160
13281	Selected: NW. $\frac{1}{4}$ SE. $\frac{1}{4}$ and NE. $\frac{1}{4}$ SW. $\frac{1}{4}$ sec. 3, T. 16 N., R. 13 E., N. M. P. M.	80	
	Base: S. $\frac{1}{2}$ NE. $\frac{1}{4}$ sec. 1, T. 25 N., R. 3 E.		80
13282	Selected: Lot 1 or NE. $\frac{1}{4}$ sec. 6, T. 16 N., R. 14 E., N. M. P. M.	47.89	
	Base: Lot 2 of NE. $\frac{1}{4}$ sec. 1, T. 25 N., R. 3 E.		40
13283	Selected: SW. $\frac{1}{4}$ sec. 5, T. 16 N., R. 14 E., N. M. P. M.	160	
	Base: NW. $\frac{1}{4}$ sec. 17, T. 25 N., R. 3 E.		160
13284	Selected: Lot 2 of NE. $\frac{1}{4}$ sec. 6, T. 16 N., R. 14 E., N. M. P. M.	47.35	
	Base: Lot 2 of NE. $\frac{1}{4}$ sec. 3, T. 25 N., R. 3 E.		39.80
13285	Selected: SE. $\frac{1}{4}$ NW. $\frac{1}{4}$ sec. 3, T. 16 N., R. 13 E., N. M. P. M.	40	
	Base: NE. $\frac{1}{4}$ SE. $\frac{1}{4}$ sec. 33, T. 25 N., R. 4 E.		40

Unrestricted selections, Santa Fe Pacific Railroad Company, etc.—Continued.

NEW MEXICO—Continued.

No.	Location.	Selected area.	Base area.
SANTA FE LAND DISTRICT—Continued.			
		<i>Acres.</i>	<i>Acres.</i>
13286	Selected: W. $\frac{1}{2}$ NE. $\frac{1}{4}$ sec. 15, T. 16 N., R. 13 E., N. M. P. M.	80	
	Base: N. $\frac{1}{2}$ SW. $\frac{1}{4}$ sec. 35, T. 25 N., R. 4 E.		80
13287	Selected: S. $\frac{1}{2}$ NW. $\frac{1}{4}$ and N. $\frac{1}{2}$ SW. $\frac{1}{4}$ sec. 25, T. 16 N., R. 13 E., N. M. P. M.	160	
	Base: SE. $\frac{1}{4}$ sec. 3, T. 25 N., R. 3 E.		160
13288	Selected: Lot 3 of NW. $\frac{1}{4}$ sec. 4, T. 16 N., R. 13 E., N. M. P. M.	48.16	
	Base: Lot 5 of SW. $\frac{1}{4}$ sec. 31, T. 25 N., R. 3 E.		40.39
13289	Selected: SE. $\frac{1}{4}$ E. $\frac{1}{2}$ SW. $\frac{1}{4}$ E. $\frac{1}{2}$ NW. $\frac{1}{4}$ SW. $\frac{1}{4}$ NE. $\frac{1}{4}$ sec. 23, T. 17 N., R. 12 E., N. M. P. M.	360	
	Base: Lots 1, 2, 3, and 4, sec. 7; lots 1, 2, 3, and 4, sec. 19; T. 25 N., R. 3 E.		346
13290	Selected: NE. $\frac{1}{4}$ SW. $\frac{1}{4}$ and lot 3, sec. 7, T. 16 N., R. 14 E., N. M. P. M.	80.53	
	Base: S. $\frac{1}{2}$ NE. $\frac{1}{4}$ sec. 13, T. 25 N., R. 3 E.		80
13291	Selected: E. $\frac{1}{2}$ NE. $\frac{1}{4}$ sec. 27, T. 17 N., R. 12 E., N. M. P. M.	80	
	Base: E. $\frac{1}{2}$ NW. $\frac{1}{4}$ sec. 31, T. 25 N., R. 3 E.		80
13292	Selected: S. $\frac{1}{2}$ NW. $\frac{1}{4}$ sec. 25, T. 17 N., R. 12 E., N. M. P. M.	80	
	Base: E. $\frac{1}{2}$ SW. $\frac{1}{4}$ sec. 19, T. 25 N., R. 3 E.		80
13293	Selected: NE. $\frac{1}{4}$ sec. 8, T. 16 N., R. 14 E., N. M. P. M.	160	
	Base: NW. $\frac{1}{4}$ sec. 13, T. 25 N., R. 3 E.		160
13294	Selected: NE. $\frac{1}{4}$ sec. 35, T. 17 N., R. 12 E., N. M. P. M.	160	
	Base: NW. $\frac{1}{4}$ sec. 21, T. 25 N., R. 3 E.		160
13295	Selected: SW. $\frac{1}{4}$ sec. 13, T. 16 N., R. 13 E., N. M. P. M.	160	
	Base: SW. $\frac{1}{4}$ sec. 29, T. 25 N., R. 4 E.		160
13296	Selected: E. $\frac{1}{2}$ NW. $\frac{1}{4}$ and S. $\frac{1}{2}$ SE. $\frac{1}{4}$ sec. 12, T. 16 N., R. 13 E., N. M. P. M.	160	
	Base: NW. $\frac{1}{4}$ sec. 31, T. 25 N., R. 4 E.		160
13297	Selected: S. $\frac{1}{2}$ NE. $\frac{1}{4}$ and N. $\frac{1}{2}$ SE. $\frac{1}{4}$ sec. 6, T. 16 N., R. 13 E., N. M. P. M.	160	
	Base: SW. $\frac{1}{4}$ sec. 3, T. 25 N., R. 3 E.		160
13298	Selected: Lots 1 and 2 of NE. $\frac{1}{4}$ and S. $\frac{1}{2}$ NE. $\frac{1}{4}$ sec. 4, T. 16 N., R. 13 E., N. M. P. M.	177.03	
	Base: Lots 1 and 2 of SW. $\frac{1}{4}$ and lots 3 and 4 of SE. $\frac{1}{4}$ sec. 33, T. 25 N., R. 4 E.		166.16
13299	Selected: N. $\frac{1}{2}$ NE. $\frac{1}{4}$ E. $\frac{1}{2}$ NW. $\frac{1}{4}$ and lots 1, 2, 3, 4, 5, and 6, sec. 30; lot 4, sec. 29; T. 16 N., R. 14 E., N. M. P. M.	400.87	
	Base: S. $\frac{1}{2}$ NE. $\frac{1}{4}$ and NW. $\frac{1}{4}$ and SE. $\frac{1}{4}$ sec. 9, T. 25 N., R. 3 E.		400
13300	Selected: NE. $\frac{1}{4}$ sec. 7, T. 16 N., R. 14 E., N. M. P. M.	160	
	Base: NW. $\frac{1}{4}$ sec. 11, T. 25 N., R. 3 E.		160
13301	Selected: NW. $\frac{1}{4}$ sec. 23, T. 16 N., R. 13 E., N. M. P. M.	160	
	Base: NE. $\frac{1}{4}$ sec. 35, T. 25 N., R. 4 E.		160
13302	Selected: S. $\frac{1}{2}$ NE. $\frac{1}{4}$ and E. $\frac{1}{2}$ SE. $\frac{1}{4}$ sec. 6, T. 16 N., R. 14 E., N. M. P. M.	160	
	Base: SE. $\frac{1}{4}$ sec. 17, T. 25 N., R. 3 E.		160
13303	Selected: SE. $\frac{1}{4}$ sec. 24, T. 17 N., R. 12 E., N. M. P. M.	160	
	Base: Lots 3 and 4 of NW. $\frac{1}{4}$ and S. $\frac{1}{2}$ NW. $\frac{1}{4}$ sec. 3, T. 25 N., R. 3 E.		159.60
13304	Selected: NE. $\frac{1}{4}$ sec. 13, T. 16 N., R. 13 E., N. M. P. M.	160	
	Base: SE. $\frac{1}{4}$ sec. 29, T. 25 N., R. 4 E.		160
13305	Selected: Lot 2 of SE. $\frac{1}{4}$ sec. 26, T. 16 N., R. 13 E., N. M. P. M.	39.50	
	Base: Lot 2 of NE. $\frac{1}{4}$ sec. 5, T. 25 N., R. 3 E.		39.75
13306	Selected: Lots 2, 3, 4, 5, and 6, sec. 6, T. 16 N., R. 13 E., N. M. P. M.	177.54	
	Base: SE. $\frac{1}{4}$ sec. 5, T. 25 N., R. 3 E.		160
13307	Selected: W. $\frac{1}{2}$ NW. $\frac{1}{4}$ and W. $\frac{1}{2}$ SW. $\frac{1}{4}$ sec. 20, T. 16 N., R. 14 E., N. M. P. M.	160	
	Base: SE. $\frac{1}{4}$ sec. 7, T. 25 N., R. 3 E.		160
13308	Selected: N. $\frac{1}{2}$ SE. $\frac{1}{4}$ sec. 7, T. 16 N., R. 14 E., N. M. P. M.	80	
	Base: S. $\frac{1}{2}$ NE. $\frac{1}{4}$ sec. 11, T. 25 N., R. 3 E.		80
13309	Selected: E. $\frac{1}{2}$ SW. $\frac{1}{4}$ sec. 19, T. 16 N., R. 14 E., N. M. P. M.	80	
	Base: S. $\frac{1}{2}$ NE. $\frac{1}{4}$ sec. 5, T. 25 N., R. 3 E.		80
13310	Selected: NW. $\frac{1}{4}$ SE. $\frac{1}{4}$ sec. 15, T. 16 N., R. 13 E., N. M. P. M.	40	
	Base: NE. $\frac{1}{4}$ SE. $\frac{1}{4}$ sec. 31, T. 25 N., R. 4 E.		40
13311	Selected: Lots 1, 2, 3, and 4, sec. 19, T. 16 N., R. 14 E., N. M. P. M.	162.28	
	Base: Lots 1 and 2 of SW. $\frac{1}{4}$ and lots 3 and 4 of SE. $\frac{1}{4}$ sec. 31, T. 25 N., R. 4 E.		161
13312	Selected: N. $\frac{1}{2}$ SW. $\frac{1}{4}$ sec. 24, T. 16 N., R. 13 E., N. M. P. M.	80	
	Base: E. $\frac{1}{2}$ NW. $\frac{1}{4}$ sec. 7, T. 22 N., R. 8 E.		80
13313	Selected: NE. $\frac{1}{4}$ SE. $\frac{1}{4}$ sec. 12, T. 16 N., R. 13 E., N. M. P. M.	40	
	Base: SW. $\frac{1}{4}$ NE. $\frac{1}{4}$ sec. 25, T. 25 N., R. 4 E.		40
13314	Selected: NW. $\frac{1}{4}$ NW. $\frac{1}{4}$ sec. 13, T. 16 N., R. 13 E., N. M. P. M.	40	
	Base: NW. $\frac{1}{4}$ NE. $\frac{1}{4}$ sec. 25, T. 25 N., R. 4 E.		40
13315	Selected: NE. $\frac{1}{4}$ sec. 12, T. 16 N., R. 13 E., N. M. P. M.	160	
	Base: NE. $\frac{1}{4}$ sec. 31, T. 25 N., R. 4 E.		160
Total, Santa Fe land district.....		10,167.09	10,045.75
TOTAL, NEW MEXICO, BY LAND DISTRICTS.			
Clayton.....		160	160
Las Cruces.....		40	40
Santa Fe.....		10,167.09	10,045.75
		10,367.09	10,245.75

Unrestricted selections, Santa Fe Pacific Railroad Company, etc.—Continued.

NORTH DAKOTA.

No.	Location.	Selected area.	Base area.
<b>DEVILS LAKE LAND DISTRICT.</b>			
		<i>Acres.</i>	<i>Acres.</i>
10755	Selected: S. $\frac{1}{2}$ NE. $\frac{1}{4}$ sec. 6, T. 161 N., R. 79 W., 5th P. M. Base: SE. $\frac{1}{4}$ SW. $\frac{1}{4}$ and lot 4 of SW. $\frac{1}{4}$ sec. 7, T. 21 N., R. 8 E.	80	79.54
13006	Selected: SW. $\frac{1}{4}$ NW. $\frac{1}{4}$ sec. 29, NE. $\frac{1}{4}$ SE. $\frac{1}{4}$ sec. 30, T. 149 N., R. 74 W., 5th P. M. Base: S. $\frac{1}{2}$ SW. $\frac{1}{4}$ sec. 5, T. 22 N., R. 8 E.	80	80
13007	Selected: NE. $\frac{1}{4}$ SE. $\frac{1}{4}$ sec. 25, T. 149 N., R. 76 W., 5th P. M. Base: NW. $\frac{1}{4}$ NW. $\frac{1}{4}$ sec. 9, T. 23 N., R. 8 E.	40	40
	Total, Devils Lake land district.....	200	199.54
<b>DICKINSON LAND DISTRICT.</b>			
12057	Selected: N. $\frac{1}{2}$ SE. $\frac{1}{4}$ sec. 8, T. 133 N., R. 93 W., 5th P. M. Base: S. $\frac{1}{2}$ NW. $\frac{1}{4}$ sec. 27, T. 24 N., R. 9 E.	80	80
<b>MINOT LAND DISTRICT.</b>			
12642	Selected: SW. $\frac{1}{4}$ SE. $\frac{1}{4}$ sec. 5, T. 150 N., R. 96 W., 5th P. M. Base: NE. $\frac{1}{4}$ NE. $\frac{1}{4}$ sec. 21, T. 25 N., R. 3 E.	40	40
12855	Selected: NE. $\frac{1}{4}$ NW. $\frac{1}{4}$ and lots 1, 2, 3, 4, and 5, sec. 22, T. 159 N., R. 99 W. Base: SW. $\frac{1}{4}$ sec. 3, T. 17 N., R. 6 E.	158.10	160
	Total, Minot land district.....	198.10	200
<b>TOTAL, NORTH DAKOTA, BY LAND DISTRICTS.</b>			
	Devils Lake.....	200	199.54
	Dickinson.....	80	80
	Minot.....	198.10	200
		478.10	479.54

OREGON.

<b>BURNS LAND DISTRICT</b>			
9182	Selected: NW. $\frac{1}{4}$ NW. $\frac{1}{4}$ and SE. $\frac{1}{4}$ NW. $\frac{1}{4}$ sec. 10, T. 16 S., R. 25 E., W. M. Base: N. $\frac{1}{2}$ NW. $\frac{1}{4}$ sec. 35, T. 23 N., R. 4 E.	80	80
9183	Selected: SE. $\frac{1}{4}$ SE. $\frac{1}{4}$ sec. 4, SE. $\frac{1}{4}$ NE. $\frac{1}{4}$ sec. 9, T. 16 S., R. 25 E., W. M. Base: S. $\frac{1}{2}$ NW. $\frac{1}{4}$ sec. 35, T. 23 N., R. 4 E.	80	80
9190	Selected: NE. $\frac{1}{4}$ SW. $\frac{1}{4}$ sec. 15, T. 16 S., R. 25 E., W. M. Base: SE. $\frac{1}{4}$ NE. $\frac{1}{4}$ sec. 9, T. 22 N., R. 4 E.	40	40
9191	Selected: SE. $\frac{1}{4}$ NW. $\frac{1}{4}$ sec. 15, T. 16 S., R. 25 E., W. M. Base: SW. $\frac{1}{4}$ NE. $\frac{1}{4}$ sec. 9, T. 22 N., R. 4 E.	40	40
9192	Selected: W. $\frac{1}{2}$ NW. $\frac{1}{4}$ sec. 15, T. 16 S., R. 25 E., W. M. Base: N. $\frac{1}{2}$ NW. $\frac{1}{4}$ sec. 33, T. 23 N., R. 4 E.	80	80
9193	Selected: W. $\frac{1}{2}$ SW. $\frac{1}{4}$ sec. 15, T. 16 S., R. 25 E., W. M. Base: S. $\frac{1}{2}$ NW. $\frac{1}{4}$ sec. 33, T. 23 N., R. 4 E.	80	80
11742	Selected: SE. $\frac{1}{4}$ NW. $\frac{1}{4}$ sec. 30, T. 19 S., R. 25 E.; NE. $\frac{1}{4}$ SE. $\frac{1}{4}$ sec. 3, T. 29 S., R. 24 E.; and S. $\frac{1}{2}$ SE. $\frac{1}{4}$ sec. 35, T. 23 S., R. 24 E., W. M. Base: SE. $\frac{1}{4}$ sec. 5, T. 21 N., R. 8 E.	160	160
12382	Selected: NE. $\frac{1}{4}$ NE. $\frac{1}{4}$ sec. 19, T. 26 S., R. 39 E., W. M. Base: SW. $\frac{1}{4}$ NE. $\frac{1}{4}$ sec. 21, T. 24 N., R. 4 E.	40	40
12383	Selected: SW. $\frac{1}{4}$ NE. $\frac{1}{4}$ sec. 30, T. 26 S., R. 39 E., W. M. Base: NE. $\frac{1}{4}$ NW. $\frac{1}{4}$ sec. 21, T. 24 N., R. 4 E.	40	40
	Total, Burns land district.....	640	640
<b>THE DALLES LAND DISTRICT.</b>			
8714	Selected: SW. $\frac{1}{4}$ NE. $\frac{1}{4}$ and NE. $\frac{1}{4}$ SW. $\frac{1}{4}$ sec. 18, T. 14 S., R. 14 E., W. M. Base: N. $\frac{1}{2}$ SE. $\frac{1}{4}$ sec. 23, T. 20 N., R. 1 E.	80	80
8715	Selected: S. $\frac{1}{2}$ SE. $\frac{1}{4}$ sec. 18, T. 14 S., R. 14 E., W. M. Base: S. $\frac{1}{2}$ NW. $\frac{1}{4}$ sec. 23, T. 20 N., R. 1 E.	80	80
8716	Selected: N. $\frac{1}{2}$ SE. $\frac{1}{4}$ sec. 18, T. 14 S., R. 14 E., W. M. Base: N. $\frac{1}{2}$ NW. $\frac{1}{4}$ sec. 23, T. 20 N., R. 1 E.	80	80
8863	Selected: NE. $\frac{1}{4}$ SE. $\frac{1}{4}$ sec. 20, T. 13 S., R. 12 E., W. M. Base: NE. $\frac{1}{4}$ NE. $\frac{1}{4}$ sec. 21, T. 20 N., R. 3 E.	40	40
9098	Selected: NE. $\frac{1}{4}$ SW. $\frac{1}{4}$ sec. 28, T. 1 S., R. 16 E., W. M. Base: NW. $\frac{1}{4}$ NE. $\frac{1}{4}$ sec. 9, T. 22 N., R. 4 E.	40	40
9099	Selected: N. $\frac{1}{2}$ SW. $\frac{1}{4}$ sec. 28, T. 12 S., R. 14 E., W. M. Base: N. $\frac{1}{2}$ NW. $\frac{1}{4}$ sec. 13, T. 22 N., R. 4 E.	80	80
9100	Selected: S. $\frac{1}{2}$ SW. $\frac{1}{4}$ sec. 28, T. 1 S., R. 16 E., W. M. Base: N. $\frac{1}{2}$ SE. $\frac{1}{4}$ sec. 15, T. 22 N., R. 4 E.	80	80

## Unrestricted selections, Santa Fe Pacific Railroad Company, etc.—Continued.

## OREGON—Continued.

No.	Location.	Selected area.	Base area.
THE DALLES LAND DISTRICT—Continued.			
		<i>Acres.</i>	<i>Acres.</i>
9120	Selected: NW. $\frac{1}{4}$ SE. $\frac{1}{4}$ sec. 25, T. 5 S., R. 16 E., W. M.	40	
	Base: NW. $\frac{1}{4}$ NE. $\frac{1}{4}$ sec. 17, T. 22 N., R. 4 E.		40
9123	Selected: NW. $\frac{1}{4}$ SE. $\frac{1}{4}$ and SE. $\frac{1}{4}$ SE. $\frac{1}{4}$ sec. 20, T. 4 S., R. 16 E., W. M.	80	
	Base: N. $\frac{1}{2}$ SE. $\frac{1}{4}$ sec. 35, T. 23 N., R. 4 E.		80
9124	Selected: NE. $\frac{1}{4}$ SE. $\frac{1}{4}$ and SE. $\frac{1}{4}$ SW. $\frac{1}{4}$ sec. 20, T. 4 S., R. 16 E., W. M.	80	
	Base: S. $\frac{1}{2}$ SE. $\frac{1}{4}$ sec. 35, T. 23 N., R. 4 E.		80
9178	Selected: NW. $\frac{1}{4}$ SE. $\frac{1}{4}$ and NE. $\frac{1}{4}$ SW. $\frac{1}{4}$ sec. 34, T. 12 S., R. 14 E., W. M.	80	
	Base: S. $\frac{1}{2}$ NW. $\frac{1}{4}$ sec. 5, T. 22 N., R. 4 E.		80
9222	Selected: NE. $\frac{1}{4}$ SW. $\frac{1}{4}$ sec. 22, T. 1 N., R. 23 E., W. M.	40	
	Base: SW. $\frac{1}{4}$ NE. $\frac{1}{4}$ sec. 35, T. 23 N., R. 4 E.		40
9223	Selected: NW. $\frac{1}{4}$ SW. $\frac{1}{4}$ sec. 22, T. 1 N., R. 23 E., W. M.	40	
	Base: SE. $\frac{1}{4}$ NE. $\frac{1}{4}$ sec. 35, T. 23 N., R. 4 E.		40
9499	Selected: W. $\frac{1}{2}$ SW. $\frac{1}{4}$ sec. 29, T. 3 S., R. 22 E., W. M.	80	
	Base: Lot 1 of NE. $\frac{1}{4}$ sec. 3, T. 18 N., R. 6 E., and lot 4 of SW. $\frac{1}{4}$ sec. 7, T. 22 N., R. 4 E.		81.01
9542	Selected: SE. $\frac{1}{4}$ NE. $\frac{1}{4}$ sec. 27, T. 6 S., R. 15 E., W. M.	40	
	Base: NW. $\frac{1}{4}$ SE. $\frac{1}{4}$ sec. 13, T. 15 N., R. 8 E.		40
9543	Selected: NW. $\frac{1}{4}$ NW. $\frac{1}{4}$ sec. 11, T. 11 S., R. 13 E., W. M.	40	
	Base: Lot 3 of NW. $\frac{1}{4}$ sec. 5, T. 22 N., R. 4 E.		45.85
9544	Selected: E. $\frac{1}{2}$ NW. $\frac{1}{4}$ (or lot 3 and SE. $\frac{1}{4}$ NW. $\frac{1}{4}$ ) sec. 1, T. 7 S., R. 15 E., W. M.	77.82	
	Base: S. $\frac{1}{2}$ NE. $\frac{1}{4}$ sec. 11, T. 16 N., R. 5 E.		80
9546	Selected: NW. $\frac{1}{4}$ SE. $\frac{1}{4}$ sec. 1, T. 7 S., R. 15 E., W. M.	40	
	Base: SW. $\frac{1}{4}$ NW. $\frac{1}{4}$ sec. 13, T. 15 N., R. 8 E.		40
9546	Selected: NE. $\frac{1}{4}$ SW. $\frac{1}{4}$ sec. 1, T. 7 S., R. 15 E., W. M.	40	
	Base: SE. $\frac{1}{4}$ NW. $\frac{1}{4}$ sec. 13, T. 15 N., R. 8 E.		40
9617	Selected: S. $\frac{1}{2}$ NE. $\frac{1}{4}$ sec. 35, T. 1 N., R. 24 E., W. M.	80	
	Base: N. $\frac{1}{4}$ SE. $\frac{1}{4}$ sec. 7, T. 16 N., R. 6 E.		80
9618	Selected: N. $\frac{1}{2}$ NE. $\frac{1}{4}$ sec. 35, T. 1 N., R. 24 E., W. M.	80	
	Base: S. $\frac{1}{2}$ NW. $\frac{1}{4}$ sec. 13, T. 16 N., R. 5 E.		80
9660	Selected: SE. $\frac{1}{4}$ SW. $\frac{1}{4}$ sec. 25, T. 2 N., R. 19 E., W. M.	40	
	Base: SE. $\frac{1}{4}$ SE. $\frac{1}{4}$ sec. 13, T. 15 N., R. 8 E.		40
9774	Selected: E. $\frac{1}{2}$ SW. $\frac{1}{4}$ sec. 23, T. 3 S., R. 21 E., W. M.	80	
	Base: Lot 1 of NE. $\frac{1}{4}$ sec. 5, and lot 1 of NW. $\frac{1}{4}$ sec. 7, T. 17 N., R. 5 E.		78.67
9867	Selected: SW. $\frac{1}{4}$ SW. $\frac{1}{4}$ (or lot 7), sec. 6, T. 1 N., R. 25 E., W. M.	57.19	
	Base: Lot 3 of NW. $\frac{1}{4}$ sec. 1, T. 17 N., R. 7 E.		39.87
9868	Selected: SW. $\frac{1}{4}$ NE. $\frac{1}{4}$ and SE. $\frac{1}{4}$ NW. $\frac{1}{4}$ sec. 29, T. 11 S., R. 16 E., W. M.	80	
	Base: SE. $\frac{1}{4}$ NE. $\frac{1}{4}$ and SW. $\frac{1}{4}$ NE. $\frac{1}{4}$ sec. 17, T. 22 N., R. 4 E.		80
10417	Selected: W. $\frac{1}{2}$ SE. $\frac{1}{4}$ sec. 25, T. 7 S., R. 23 E., W. M.	80	
	Base: S. $\frac{1}{2}$ NW. $\frac{1}{4}$ sec. 1, T. 17 N., R. 6 E.		80
10489	Selected: SW. $\frac{1}{4}$ SE. $\frac{1}{4}$ sec. 17, SW. $\frac{1}{4}$ NE. $\frac{1}{4}$ sec. 19, SW. $\frac{1}{4}$ NW. $\frac{1}{4}$ sec. 20, NW. $\frac{1}{4}$ NW. $\frac{1}{4}$ sec. 28, T. 7 S., R. 24 E., W. M.	160	
	Base: NW. $\frac{1}{4}$ sec. 25, T. 16 N., R. 5 E.		160
10490	Selected: NW. $\frac{1}{4}$ sec. 26, T. 7 S., R. 23 E., W. M.	160	
	Base: E. $\frac{1}{2}$ sec. 9, T. 16 N., R. 5 E.		160
10491	Selected: N. $\frac{1}{2}$ SW. $\frac{1}{4}$ sec. 26, and SE. $\frac{1}{4}$ sec. 27, T. 7 S., R. 23 E., W. M.	160	
	Base: SW. $\frac{1}{4}$ sec. 11, T. 16 N., R. 5 E.		160
10493	Selected: S. $\frac{1}{2}$ SW. $\frac{1}{4}$ sec. 26, and N. $\frac{1}{2}$ NW. $\frac{1}{4}$ sec. 35, T. 7 S., R. 23 E., W. M.	160	
	Base: NE. $\frac{1}{4}$ sec. 15, T. 16 N., R. 5 E.		160
10494	Selected: N. $\frac{1}{2}$ SE. $\frac{1}{4}$ sec. 22, T. 7 S., R. 24 E., W. M.	80	
	Base: S. $\frac{1}{2}$ SE. $\frac{1}{4}$ sec. 15, T. 16 N., R. 5 E.		80
10495	Selected: S. $\frac{1}{2}$ NE. $\frac{1}{4}$ sec. 34, and S. $\frac{1}{2}$ NW. $\frac{1}{4}$ sec. 35, T. 7 S., R. 23 E., W. M.	160	
	Base: NW. $\frac{1}{4}$ sec. 15, T. 16 N., R. 5 E.		160
10701	Selected: NE. $\frac{1}{4}$ SE. $\frac{1}{4}$ sec. 22, NW. $\frac{1}{4}$ SW. $\frac{1}{4}$ sec. 23, T. 7 S., R. 23 E., W. M.	80	
	Base: Lots 3 and 4 of NW. $\frac{1}{4}$ sec. 1, T. 19 N., R. 8 E.		80.10
10702	Selected: N. $\frac{1}{2}$ SE. $\frac{1}{4}$ sec. 28, T. 7 S., R. 23 E., W. M.	80	
	Base: E. $\frac{1}{2}$ SW. $\frac{1}{4}$ sec. 19, T. 21 N., R. 5 E.		80
10703	Selected: E. $\frac{1}{2}$ SW. $\frac{1}{4}$ sec. 35, T. 7 S., R. 23 E., W. M.	80	
	Base: Lots 1 and 2 of NE. $\frac{1}{4}$ sec. 1, T. 19 N., R. 8 E.		80.02
10714	Selected: N. $\frac{1}{2}$ NE. $\frac{1}{4}$ sec. 33, T. 7 S., R. 23 E., W. M.	80	
	Base: E. $\frac{1}{2}$ NW. $\frac{1}{4}$ sec. 7, T. 21 N., R. 5 E.		80
10715	Selected: E. $\frac{1}{2}$ NE. $\frac{1}{4}$ sec. 22, T. 7 S., R. 23 E., W. M.	80	
	Base: E. $\frac{1}{2}$ SW. $\frac{1}{4}$ sec. 31, T. 16 N., R. 8 E.		80
10716	Selected: SE. $\frac{1}{4}$ SE. $\frac{1}{4}$ sec. 21, NW. $\frac{1}{4}$ NE. $\frac{1}{4}$ sec. 22, T. 7 S., R. 23 E., W. M.	80	
	Base: E. $\frac{1}{2}$ NE. $\frac{1}{4}$ sec. 31, T. 16 N., R. 8 E.		80
10717	Selected: N. $\frac{1}{2}$ NE. $\frac{1}{4}$ sec. 28, T. 7 S., R. 23 E., W. M.	80	
	Base: S. $\frac{1}{2}$ SW. $\frac{1}{4}$ sec. 23, T. 21 N., R. 6 E.		80
10718	Selected: S. $\frac{1}{2}$ NE. $\frac{1}{4}$ sec. 28, T. 7 S., R. 23 E., W. M.	80	
	Base: N. $\frac{1}{2}$ SW. $\frac{1}{4}$ sec. 23, T. 21 N., R. 6 E.		80
10719	Selected: SE. $\frac{1}{4}$ SW. $\frac{1}{4}$ sec. 28, NE. $\frac{1}{4}$ NW. $\frac{1}{4}$ sec. 33, T. 7 S., R. 23 E., W. M.	80	
	Base: E. $\frac{1}{2}$ SW. $\frac{1}{4}$ sec. 7, T. 21 N., R. 5 E.		80
10720	Selected: N. $\frac{1}{2}$ SE. $\frac{1}{4}$ sec. 21, T. 7 S., R. 23 E., W. M.	80	
	Base: S. $\frac{1}{2}$ NE. $\frac{1}{4}$ sec. 5, T. 17 N., R. 7 E.		80

Unrestricted selections, Santa Fe Pacific Railroad Company, etc.—Continued.

OREGON—Continued.

No.	Location.	Selected area.	Base area.
THE DALLES LAND DISTRICT—Continued.			
		<i>Acres.</i>	<i>Acres.</i>
10721	Selected: S. $\frac{1}{2}$ SE. $\frac{1}{4}$ sec. 28, T. 7 S., R. 23 E., W. M. Base: E. $\frac{1}{2}$ NW. $\frac{1}{4}$ sec. 19, T. 21 N., R. 5 E.	80	80
10783	Selected: E. $\frac{1}{2}$ NW. $\frac{1}{4}$ sec. 21, T. 2 N., R. 11 E., W. M. Base: S. $\frac{1}{2}$ SW. $\frac{1}{4}$ sec. 9, T. 21 N., R. 7 E.	80	80
10928	Selected: SW. $\frac{1}{4}$ SW. $\frac{1}{4}$ sec. 11, T. 13 S., R. 14 E., W. M. Base: SW. $\frac{1}{4}$ NE. $\frac{1}{4}$ sec. 1, T. 22 N., R. 4 E.	40	40
10952	Selected: SE. $\frac{1}{4}$ NW. $\frac{1}{4}$ sec. 26, T. 4 S., R. 15 E., W. M. Base: Lot 1 of NE. $\frac{1}{4}$ sec. 3, T. 17 N., R. 7 E.	40	39.45
11194	Selected: SW. $\frac{1}{4}$ SE. $\frac{1}{4}$ sec. 1, T. 8 S., R. 16 E., W. M. Base: Lot 2 of NE. $\frac{1}{4}$ sec. 3, T. 17 N., R. 7 E.	40	39.55
11293	Selected: NW. $\frac{1}{2}$ SW. $\frac{1}{4}$ sec. 27, T. 11 S., R. 13 E., W. M. Base: Lot 3 of SW. $\frac{1}{4}$ sec. 7, T. 23 N., R. 9 E.	40	35.01
11349	Selected: S. $\frac{1}{2}$ SE. $\frac{1}{4}$ , NW. $\frac{1}{4}$ SE. $\frac{1}{4}$ SW. $\frac{1}{4}$ NE. $\frac{1}{4}$ sec. 15, T. 7 S., R. 23 E., W. M. Base: SE. $\frac{1}{4}$ sec. 3, T. 17 N., R. 7 E.	160	160
11350	Selected: S. $\frac{1}{2}$ NW. $\frac{1}{4}$ and N. $\frac{1}{4}$ SW. $\frac{1}{4}$ sec. 15, T. 7 S., R. 23 E., W. M. Base: SW. $\frac{1}{4}$ sec. 3, T. 17 N., R. 7 E.	160	160
11363	Selected: E. $\frac{1}{2}$ SE. $\frac{1}{4}$ sec. 14; S. $\frac{1}{2}$ NW. $\frac{1}{4}$ sec. 22, T. 7 S., R. 23 E., W. M. Base: NE. $\frac{1}{4}$ sec. 11, T. 17 N., R. 7 E.	160	160
11364	Selected: NE. $\frac{1}{4}$ SW. $\frac{1}{4}$ sec. 20; NE. $\frac{1}{4}$ SW. $\frac{1}{4}$ sec. 21; S. $\frac{1}{2}$ NE. $\frac{1}{4}$ sec. 33, T. 7 S., R. 23 E., W. M. Base: NW. $\frac{1}{4}$ sec. 11, T. 17 N., R. 7 E.	160	160
11530	Selected: Lot 4 of sec. 1, T. 4 S., R. 20 E., W. M. Base: Lot 3 of NW. $\frac{1}{4}$ sec. 3, T. 17 N., R. 7 E.	51.16	39.65
11946	Selected: W. $\frac{1}{2}$ NW. $\frac{1}{4}$ sec. 28, T. 7 S., R. 23 E., W. M. Base: N. $\frac{1}{2}$ SW. $\frac{1}{4}$ sec. 13, T. 23 N., R. 9 E.	80	80
11972	Selected: Lot 2, SW. $\frac{1}{4}$ NE. $\frac{1}{4}$ and N. $\frac{1}{2}$ SE. $\frac{1}{4}$ sec. 5, T. 12 S., R. 14 E., W. M. Base: SW. $\frac{1}{4}$ sec. 11, T. 17 N., R. 7 E.	160.37	160
12035	Selected: NW. $\frac{1}{4}$ sec. 33, T. 11 S., R. 14 E., W. M. Base: SE. $\frac{1}{4}$ sec. 11, T. 17 N., R. 7 E.	160	160
12059	Selected: NE. $\frac{1}{2}$ NW. $\frac{1}{4}$ sec. 18, T. 3 S., R. 19 E., W. M. Base: NE. $\frac{1}{4}$ SE. $\frac{1}{4}$ sec. 19, T. 24 N., R. 9 E.	40	40
12067	Selected: SE. $\frac{1}{4}$ SE. $\frac{1}{4}$ sec. 10, T. 13 S., R. 14 E., W. M. Base: NW. $\frac{1}{4}$ SE. $\frac{1}{4}$ sec. 1, T. 22 N., R. 4 E.	40	40
12286	Selected: W. $\frac{1}{2}$ NE. $\frac{1}{4}$ and N. $\frac{1}{2}$ SE. $\frac{1}{4}$ sec. 34, T. 1 S., R. 19 E., W. M. Base: NE. $\frac{1}{4}$ sec. 25, T. 23 N., R. 9 E.	160	160
12307	Selected: SW. $\frac{1}{4}$ sec. 35, T. 3 S., R. 20 E., W. M. Base: SE. $\frac{1}{4}$ sec. 21, T. 23 N., R. 8 E.	160	160
12326	Selected: NW. $\frac{1}{4}$ SW. $\frac{1}{4}$ , W. $\frac{1}{2}$ NW. $\frac{1}{4}$ , sec. 20; SW. $\frac{1}{4}$ SW. $\frac{1}{4}$ sec. 17, T. 1 S., R. 20 E., W. M. Base: NW. $\frac{1}{4}$ sec. 21, T. 23 N., R. 8 E.	160	160
12353	Selected: W. $\frac{1}{2}$ SW. $\frac{1}{4}$ sec. 20, T. 3 S., R. 23 E., W. M. Base: E. $\frac{1}{2}$ NW. $\frac{1}{4}$ sec. 19, T. 23 N., R. 9 E.	80	80
12355	Selected: NE. $\frac{1}{2}$ SE. $\frac{1}{4}$ sec. 22; NW. $\frac{1}{4}$ SW. $\frac{1}{4}$ sec. 23, T. 3 S., R. 21 E., W. M. Base: N. $\frac{1}{2}$ NE. $\frac{1}{4}$ sec. 11, T. 23 N., R. 8 E.	80	80
12359	Selected: E. $\frac{1}{2}$ NW. $\frac{1}{4}$ sec. 1, T. 1 N., R. 10 E., W. M. Base: Lots 1 and 5 sec. 1, T. 22 N., R. 4 E.	75.30	84.98
12360	Selected: NE. $\frac{1}{4}$ SW. $\frac{1}{4}$ and NW. $\frac{1}{4}$ SE. $\frac{1}{4}$ sec. 31, T. 2 S., R. 16 E., W. M. Base: S. $\frac{1}{2}$ SW. $\frac{1}{4}$ sec. 13, T. 23 N., R. 9 E.	80	80
12361	Selected: W. $\frac{1}{2}$ NW. $\frac{1}{4}$ , NW. $\frac{1}{4}$ SW. $\frac{1}{4}$ , sec. 29; SW. $\frac{1}{4}$ SW. $\frac{1}{4}$ sec. 20, T. 1 S., R. 20 E., W. M. Base: SW. $\frac{1}{4}$ sec. 26, T. 25 N., R. 3 E.	160	160
12362	Selected: NW. $\frac{1}{4}$ SE. $\frac{1}{4}$ sec. 14, T. 4 S., R. 15 E., W. M. Base: NE. $\frac{1}{4}$ NW. $\frac{1}{4}$ sec. 19, T. 25 N., R. 3 E.	40	40
12481	Selected: Lots 1 and 2 of sec. 18, T. 12 S., R. 14 E., W. M. Base: S. $\frac{1}{2}$ SW. $\frac{1}{4}$ sec. 27, T. 23 N., R. 9 E.	68.87	80
12483	Selected: SE. $\frac{1}{4}$ SW. $\frac{1}{4}$ sec. 7, NW. $\frac{1}{4}$ NE. $\frac{1}{4}$ sec. 18, T. 4 S., R. 16 E., W. M. Base: S. $\frac{1}{2}$ SW. $\frac{1}{4}$ sec. 17, T. 23 N., R. 9 E.	80	80
12484	Selected: SW. $\frac{1}{4}$ NE. $\frac{1}{4}$ sec. 8, T. 2 N., R. 19 E., W. M. Base: SE. $\frac{1}{4}$ NW. $\frac{1}{4}$ sec. 9, T. 23 N., R. 8 E.	40	40
12488	Selected: Lots 2 and 7 sec. 3, T. 1 S., R. 22 E., W. M. Base: E. $\frac{1}{2}$ SW. $\frac{1}{4}$ sec. 19, T. 23 N., R. 8 E.	86.09	80
12489	Selected: Lot 2 sec. 4, T. 1 N., R. 11 E., W. M. Base: Lot 2 of NE. $\frac{1}{4}$ sec. 5, T. 23 N., R. 8 E.	35.52	23.11
12490	Selected: N. $\frac{1}{2}$ SW. $\frac{1}{4}$ , NW. $\frac{1}{4}$ SE. $\frac{1}{4}$ , and SW. $\frac{1}{4}$ NE. $\frac{1}{4}$ , sec. 28, T. 10 S., R. 14 E., W. M. Base: SE. $\frac{1}{4}$ sec. 31, T. 23 N., R. 9 E.	160	160
12511	Selected: SW. $\frac{1}{4}$ SW. $\frac{1}{4}$ sec. 24, T. 5 S., R. 17 E., W. M. Base: NW. $\frac{1}{4}$ SE. $\frac{1}{4}$ sec. 35, T. 19 N., R. 7 E.	39.16	40
12588	Selected: Lots 3 and 4 sec. 2; lot 1 and SE. $\frac{1}{4}$ NE. $\frac{1}{4}$ sec. 3, T. 3 S., R. 25 E., W. M. Base: SE. $\frac{1}{4}$ sec. 21, T. 22 N., R. 8 E.	162.15	160
12657	Selected: Lots 2 and 3 sec. 4, T. 4 S., R. 15 E., W. M. Base: N. $\frac{1}{2}$ NE. $\frac{1}{4}$ sec. 25, T. 22 N., R. 7 E.	80.45	80
12658	Selected: NW. $\frac{1}{4}$ sec. 8, T. 2 S., R. 25 E., W. M. Base: NE. $\frac{1}{4}$ sec. 31, T. 23 N., R. 8 E.	160	160

## Unrestricted selections, Santa Fe Pacific Railroad Company, etc.—Continued.

## OREGON—Continued.

No.	Location.	Selected area.	Base area.
THE DALLES LAND DISTRICT—Continued.			
		<i>Acres.</i>	<i>Acres.</i>
12733	Selected: S. $\frac{1}{2}$ NW. $\frac{1}{4}$ sec. 11, T. 2 S., R. 15 E., W. M.	80	80
	Base: S. $\frac{1}{2}$ NE. $\frac{1}{4}$ sec. 5, T. 23 N., R. 8 E.		
12734	Selected: NE. $\frac{1}{4}$ sec. 34, T. 10 S., R. 13 E., W. M.	160	160
	Base: SW. $\frac{1}{4}$ sec. 3, T. 23 N., R. 8 E.		
12790	Selected: NW. $\frac{1}{4}$ SE. $\frac{1}{4}$ sec. 34, T. 9 S., R. 14 E., W. M.	40	40
	Base: SW. $\frac{1}{4}$ NW. $\frac{1}{4}$ sec. 9, T. 23 N., R. 8 E.		
12791	Selected: W. $\frac{1}{2}$ NE. $\frac{1}{4}$ sec. 34, T. 9 S., R. 14 E., W. M.	80	80
	Base: S. $\frac{1}{2}$ NW. $\frac{1}{4}$ sec. 3, T. 23 N., R. 8 E.		
12792	Selected: Lot 13 sec. 10, T. 1 N., R. 10 E., W. M.	40.91	40
	Base: SW. $\frac{1}{4}$ NE. $\frac{1}{4}$ sec. 35, T. 22 N., R. 7 E.		
12818	Selected: NE. $\frac{1}{4}$ sec. 15, T. 1 S., R. 20 E., W. M.	160	160
	Base: NW. $\frac{1}{4}$ sec. 25, T. 23 N., R. 9 E.		
12819	Selected: Lot 3, SE. $\frac{1}{4}$ NW. $\frac{1}{4}$ E. $\frac{1}{2}$ SW. $\frac{1}{4}$ sec. 5, T. 5 S., R. 15 E., W. M.	160.83	160
	Base: NE. $\frac{1}{4}$ sec. 15, T. 22 N., R. 7 E.		
12820	Selected: NE. $\frac{1}{4}$ NE. $\frac{1}{4}$ sec. 32, T. 1 N., R. 21 E., W. M.	40	40
	Base: SE. $\frac{1}{4}$ SE. $\frac{1}{4}$ sec. 7, T. 6 N., R. 30 E.		
12834	Selected: NE. $\frac{1}{4}$ NW. $\frac{1}{4}$ sec. 34, T. 3 N., R. 18 E., W. M.	40	40
	Base: NW. $\frac{1}{4}$ NW. $\frac{1}{4}$ sec. 35, T. 22 N., R. 7 E.		
12835	Selected: SW. $\frac{1}{4}$ NW. $\frac{1}{4}$ sec. 34, SE. $\frac{1}{4}$ SW. $\frac{1}{4}$ sec. 27, T. 2 S., R. 14 E., W. M.	80	80
	Base: E. $\frac{1}{2}$ SW. $\frac{1}{4}$ sec. 7, T. 22 N., R. 8 E.		
12843	Selected: SE. $\frac{1}{4}$ sec. 26, T. 5 S., R. 17 E., W. M.	160	160
	Base: SW. $\frac{1}{4}$ sec. 15, T. 22 N., R. 7 E.		
12844	Selected: E. $\frac{1}{2}$ SE. $\frac{1}{4}$ sec. 19, E. $\frac{1}{2}$ NE. $\frac{1}{4}$ sec. 30, T. 1 S., R. 20 E., W. M.	160	160
	Base: NW. $\frac{1}{4}$ sec. 15, T. 23 N., R. 7 E.		
12858	Selected: NE. $\frac{1}{4}$ SW. $\frac{1}{4}$ sec. 30, T. 5 S., R. 17 E., W. M.	40	40
	Base: SW. $\frac{1}{4}$ NW. $\frac{1}{4}$ sec. 1, T. 23 N., R. 8 E.		
12861	Selected: SW. $\frac{1}{4}$ SE. $\frac{1}{4}$ sec. 18, NE. $\frac{1}{4}$ SW. $\frac{1}{4}$ and lot 3, sec. 7, T. 12 S., R. 14 E., and NW. $\frac{1}{4}$ SE. $\frac{1}{4}$ sec. 12, T. 12 S., R. 13 E., W. M.	154.38	160
	Base: SE. $\frac{1}{4}$ sec. 13, T. 22 N., R. 7 E.		
12869	Selected: NE. $\frac{1}{4}$ SW. $\frac{1}{4}$ sec. 10, T. 13 S., R. 14 E., W. M.	40	35.13
	Base: Lot 2 of NW. $\frac{1}{4}$ sec. 7, T. 22 N., R. 9 E.		
12870	Selected: SW. $\frac{1}{4}$ NW. $\frac{1}{4}$ sec. 7, W. $\frac{1}{2}$ NW. $\frac{1}{4}$ and NW. $\frac{1}{4}$ SW. $\frac{1}{4}$ sec. 8, T. 4 S., R. 16 E., W. M.	161.51	160
	Base: NE. $\frac{1}{4}$ sec. 27, T. 25 N., R. 3 E.		
12871	Selected: SE. $\frac{1}{4}$ NW. $\frac{1}{4}$ sec. 9, T. 1 S., R. 20 E., W. M.	40	40
	Base: S. $\frac{1}{2}$ NE. $\frac{1}{4}$ sec. 35, T. 22 N., R. 7 E.		
12872	Selected: S. $\frac{1}{2}$ SE. $\frac{1}{4}$ and S. $\frac{1}{2}$ SW. $\frac{1}{4}$ sec. 24, T. 2 S., R. 25 E., W. M.	160	160
	Base: SE. $\frac{1}{4}$ sec. 31, T. 22 N., R. 8 E.		
12879	Selected: NW. $\frac{1}{4}$ NE. $\frac{1}{4}$ sec. 10, T. 3 S., R. 21 E., W. M.	40	38.06
	Base: Lot 4 of SW. $\frac{1}{4}$ sec. 19, T. 22 N., R. 8 E.		
12911	Selected: SE. $\frac{1}{4}$ NE. $\frac{1}{4}$ and lot 1, sec. 3, T. 1 S., R. 25 E., W. M.	86.33	80
	Base: Lots 10 and 11, sec. 29, T. 18 N., R. 7 E.		
12912	Selected: NE. $\frac{1}{4}$ SW. $\frac{1}{4}$ sec. 4, T. 1 S., R. 22 E., W. M.	40	36
	Base: Lot 3 of sec. 19, T. 18 N., R. 6 E.		
12914	Selected: N. $\frac{1}{2}$ SW. $\frac{1}{4}$ sec. 9, T. 1 N., R. 10 E., W. M.	80	80
	Base: S. $\frac{1}{2}$ SW. $\frac{1}{4}$ sec. 25, T. 20 N., R. 7 E.		
12915	Selected: S. $\frac{1}{2}$ SW. $\frac{1}{4}$ sec. 9, T. 1 N., R. 10 E., W. M.	80	80
	Base: N. $\frac{1}{2}$ SW. $\frac{1}{4}$ sec. 25, T. 20 N., R. 7 E.		
12916	Selected: SE. $\frac{1}{4}$ SE. $\frac{1}{4}$ sec. 33, T. 1 N., R. 21 E., W. M.	40	40
	Base: NE. $\frac{1}{4}$ NW. $\frac{1}{4}$ sec. 35, T. 22 N., R. 7 E.		
12981	Selected: SW. $\frac{1}{4}$ SE. $\frac{1}{4}$ and SE. $\frac{1}{4}$ NE. $\frac{1}{4}$ sec. 30, T. 10 S., R. 19 E., W. M.	80	80
	Base: E. $\frac{1}{2}$ NW. $\frac{1}{4}$ sec. 7, T. 23 N., R. 8 E.		
12982	Selected: SW. $\frac{1}{4}$ NE. $\frac{1}{4}$ sec. 20, T. 1 N., R. 23 E., W. M.	40	22.74
	Base: Lot 3 of NW. $\frac{1}{4}$ sec. 3, T. 23 N., R. 8 E.		
12983	Selected: NW. $\frac{1}{4}$ NW. $\frac{1}{4}$ sec. 28, T. 1 N., R. 11 E., W. M.	40	36.69
	Base: Lot 2 of NW. $\frac{1}{4}$ sec. 7, T. 23 N., R. 8 E.		
12991	Selected: Lots 1 and 2, sec. 4, T. 4 S., R. 19 E., W. M.	81.93	80
	Base: S. $\frac{1}{2}$ SW. $\frac{1}{4}$ sec. 29, T. 18 N., R. 6 E.		
13009	Selected: SE. $\frac{1}{4}$ sec. 21, T. 10 S., R. 13 E., W. M.	160	160
	Base: SE. $\frac{1}{4}$ sec. 7, T. 18 N., R. 6 E.		
13010	Selected: W. $\frac{1}{2}$ SE. $\frac{1}{4}$ sec. 1, T. 1 S., R. 25 E., W. M.	80	80
	Base: S. $\frac{1}{2}$ NW. $\frac{1}{4}$ sec. 25, T. 22 N., R. 7 E.		
13049	Selected: NW. $\frac{1}{4}$ SW. $\frac{1}{4}$ sec. 11, T. 3 S., R. 21 E., W. M.	40	39.59
	Base: Lot 6, sec. 11, T. 17 N., R. 6 E.		
13051	Selected: E. $\frac{1}{2}$ NW. $\frac{1}{4}$ and N. $\frac{1}{2}$ NE. $\frac{1}{4}$ sec. 29, T. 1 N., R. 26 E., W. M.	160	160
	Base: NE. $\frac{1}{4}$ sec. 9, T. 23 N., R. 9 E.		
13090	Selected: NW. $\frac{1}{4}$ SW. $\frac{1}{4}$ and SW. $\frac{1}{4}$ NW. $\frac{1}{4}$ sec. 3, T. 1 S., R. 24 E., W. M.	80	80
	Base: S. $\frac{1}{2}$ SE. $\frac{1}{4}$ sec. 27, T. 22 N., R. 7 E.		
13111	Selected: SW. $\frac{1}{4}$ SW. $\frac{1}{4}$ sec. 20, T. 11 S., R. 14 E., W. M.	40	40
	Base: SE. $\frac{1}{4}$ SW. $\frac{1}{4}$ sec. 5, T. 19 N., R. 4 E.		
13112	Selected: SE. $\frac{1}{4}$ SE. $\frac{1}{4}$ sec. 21, T. 13 S., R. 16 E., W. M.	40	40
	Base: SE. $\frac{1}{4}$ NW. $\frac{1}{4}$ sec. 35, T. 22 N., R. 7 E.		
13113	Selected: SE. $\frac{1}{4}$ SE. $\frac{1}{4}$ sec. 17, T. 4 S., R. 14 E., W. M.	40	40
	Base: SE. $\frac{1}{4}$ SE. $\frac{1}{4}$ sec. 5, T. 19 N., R. 4 E.		
13114	Selected: SW. $\frac{1}{4}$ SW. $\frac{1}{4}$ sec. 1, SE. $\frac{1}{4}$ NE. $\frac{1}{4}$ sec. 14, T. 2 S., R. 19 E., W. M.	80	80
	Base: S. $\frac{1}{2}$ NE. $\frac{1}{4}$ sec. 7, T. 22 N., R. 8 E.		
13135	Selected: W. $\frac{1}{2}$ SW. $\frac{1}{4}$ sec. 20, W. $\frac{1}{2}$ NW. $\frac{1}{4}$ sec. 29, T. 1 S., R. 15 E., W. M.	160	160
	Base: NE. $\frac{1}{4}$ sec. 25, T. 19 N., R. 4 E.		

Unrestricted selections, Santa Fe Pacific Railroad Company, etc.—Continued.

OREGON—Continued.

No.	Location.	Selected area.	Base area.
THE DALLES LAND DISTRICT—Continued.			
		<i>Acres.</i>	<i>Acres.</i>
13212	Selected: E. $\frac{1}{2}$ SE. $\frac{1}{4}$ sec. 2, T. 2 S., R. 20 E., W. M.	80	80
	Base: N. $\frac{1}{2}$ SE. $\frac{1}{4}$ sec. 15, T. 16 N., R. 5 E.		
13213	Selected: Lot 1, SE. $\frac{1}{4}$ NE. $\frac{1}{4}$ and E. $\frac{1}{2}$ SE. $\frac{1}{4}$ sec. 5, T. 3 S., R. 17 E., W. M.	159.32	160
	Base: SW. $\frac{1}{4}$ sec. 5, T. 18 N., R. 6 E.		
13214	Selected: SE. $\frac{1}{4}$ NW. $\frac{1}{4}$ sec. 9, T. 5 S., R. 16 E., W. M.	40	40
	Base: NE. $\frac{1}{4}$ SE. $\frac{1}{4}$ sec. 5, T. 19 N., R. 4 E.		
13234	Selected: NW. $\frac{1}{4}$ NE. $\frac{1}{4}$ sec. 21, T. 3 S., R. 22 E., W. M.	40	39.62
	Base: Lot 12 sec. 11, T. 17 N., R. 6 E.		
13320	Selected: Lot 3 sec. 6, T. 5 S., R. 22 E., W. M.	40.38	40.36
	Base: Lot 1 of NE. $\frac{1}{4}$ sec. 5, T. 22 N., R. 8 E.		
13321	Selected: SW. $\frac{1}{4}$ NE. $\frac{1}{4}$ sec. 13, T. 2 S., R. 20 E., W. M.	40	40
	Base: NE. $\frac{1}{4}$ SW. $\frac{1}{4}$ sec. 5, T. 19 N., R. 4 E.		
13322	Selected: W. $\frac{1}{2}$ SW. $\frac{1}{4}$ sec. 27, NW. $\frac{1}{4}$ NW. $\frac{1}{4}$ sec. 34, NE. $\frac{1}{4}$ NE. $\frac{1}{4}$ sec. 33, T. 3 S., R. 18 E., W. M.	160	160
	Base: SW. $\frac{1}{4}$ sec. 13, T. 22 N., R. 7 E.		
13335	Selected: E. $\frac{1}{2}$ SE. $\frac{1}{4}$ , NW. $\frac{1}{4}$ SE. $\frac{1}{4}$ , SW. $\frac{1}{4}$ NE. $\frac{1}{4}$ sec. 19, T. 1 N., R. 21 E., W. M.	160	160
	Base: SE. $\frac{1}{4}$ sec. 21, T. 19 N., R. 4 E.		
13370	Selected: SE. $\frac{1}{4}$ NW. $\frac{1}{4}$ sec. 3, T. 10 S., R. 13 E., W. M.	40	40
	Base: SW. $\frac{1}{4}$ SE. $\frac{1}{4}$ sec. 5, T. 19 N., R. 4 E.		
13371	Selected: N. $\frac{1}{2}$ SW. $\frac{1}{4}$ sec. 24, T. 4 S., R. 20 E., W. M.	80	79.40
	Base: Lots 1 and 2 of sec. 23, T. 17 N., R. 6 E.		
13372	Selected: E. $\frac{1}{2}$ SW. $\frac{1}{4}$ sec. 3, T. 10 S., R. 13 E.	80	80
	Base: S. $\frac{1}{2}$ NW. $\frac{1}{4}$ sec. 23, T. 16 N., R. 5 E.		
13373	Selected: N. $\frac{1}{2}$ SE. $\frac{1}{4}$ sec. 24, T. 4 S., R. 20 E.	80	80
	Base: N. $\frac{1}{2}$ NE. $\frac{1}{4}$ sec. 7, T. 22 N., R. 8 E.		
13467	Selected: Lot 1, SE. $\frac{1}{4}$ NE. $\frac{1}{4}$ sec. 3, T. 1 S., R. 20 E., W. M.	76.60	80
	Base: N. $\frac{1}{2}$ SW. $\frac{1}{4}$ sec. 17, T. 23 N., R. 9 E.		
13495	Selected: SE. $\frac{1}{4}$ NE. $\frac{1}{4}$ sec. 4, T. 2 N., R. 18 E.	40	28.28
	Base: Lots 1 and 2 of NE. $\frac{1}{4}$ sec. 9, T. 19 N., R. 4 E.		
Total, The Dalles land district		11,136.27	11,058.94
LAKEVIEW LAND DISTRICT.			
8859	Selected: S. $\frac{1}{2}$ NW. $\frac{1}{4}$ sec. 28, T. 38 S., R. 6 E.	80	80
	Base: S. $\frac{1}{2}$ SE. $\frac{1}{4}$ sec. 23, T. 20 N., R. 3 E.		
10246	Selected: E. $\frac{1}{2}$ NW. $\frac{1}{4}$ sec. 10, T. 39 S., R. 11 $\frac{1}{2}$ E., W. M.	80	80
	Base: E. $\frac{1}{2}$ SW. $\frac{1}{4}$ sec. 7, T. 16 N., R. 6 E.		
11726	Selected: NE. $\frac{1}{4}$ SW. $\frac{1}{4}$ and NW. $\frac{1}{4}$ SE. $\frac{1}{4}$ sec. 24, T. 30 S., R. 23 E., W. M.	80	80
	Base: N. $\frac{1}{2}$ SW. $\frac{1}{4}$ sec. 9, T. 23 N., R. 9 E.		
12336	Selected: NW. $\frac{1}{4}$ NE. $\frac{1}{4}$ sec. 20, T. 38 S., R. 6 E., W. M.	40	40
	Base: SW. $\frac{1}{4}$ SW. $\frac{1}{4}$ sec. 13, T. 15 N., R. 8 E.		
12337	Selected: NE. $\frac{1}{4}$ NE. $\frac{1}{4}$ sec. 20, T. 38 S., R. 6 E., W. M.	40	40
	Base: SE. $\frac{1}{4}$ SW. $\frac{1}{4}$ sec. 13, T. 15 N., R. 8 E.		
12338	Selected: NE. $\frac{1}{4}$ NW. $\frac{1}{4}$ sec. 20, T. 38 S., R. 6 E., W. M.	40	40
	Base: SE. $\frac{1}{4}$ NE. $\frac{1}{4}$ sec. 15, T. 15 N., R. 8 E.		
12339	Selected: SW. $\frac{1}{4}$ NW. $\frac{1}{4}$ sec. 20, T. 38 S., R. 6 E., W. M.	40	40
	Base: NE. $\frac{1}{4}$ NW. $\frac{1}{4}$ sec. 15, T. 15 N., R. 8 E.		
12340	Selected: NW. $\frac{1}{4}$ NW. $\frac{1}{4}$ sec. 20, T. 38 S., R. 6 E., W. M.	40	40
	Base: SW. $\frac{1}{4}$ NE. $\frac{1}{4}$ sec. 15, T. 15 N., R. 8 E.		
12341	Selected: SE. $\frac{1}{4}$ NE. $\frac{1}{4}$ sec. 20, T. 38 S., R. 6 E., W. M.	40	40
	Base: NE. $\frac{1}{4}$ NE. $\frac{1}{4}$ sec. 15, T. 15 N., R. 8 E.		
12342	Selected: SW. $\frac{1}{4}$ NE. $\frac{1}{4}$ sec. 20, T. 38 S., R. 6 E., W. M.	40	40
	Base: NW. $\frac{1}{4}$ NE. $\frac{1}{4}$ sec. 15, T. 15 N., R. 8 E.		
12343	Selected: SE. $\frac{1}{4}$ NW. $\frac{1}{4}$ sec. 20, T. 38 S., R. 6 E., W. M.	40	40
	Base: NW. $\frac{1}{4}$ NE. $\frac{1}{4}$ sec. 15, T. 15 N., R. 8 E.		
12740	Selected: N. $\frac{1}{2}$ NE. $\frac{1}{4}$ , SW. $\frac{1}{4}$ NE. $\frac{1}{4}$ , and NW. $\frac{1}{4}$ SE. $\frac{1}{4}$ sec. 35, T. 23 S., R. 9 E., W. M.	160	160
	Base: SE. $\frac{1}{4}$ sec. 23, T. 23 N., R. 9 E.		
12857	Selected: NW. $\frac{1}{4}$ NW. $\frac{1}{4}$ sec. 24, T. 23 S., R. 21 E., and NW. $\frac{1}{4}$ SE. $\frac{1}{4}$ sec. 13, T. 24 S., R. 23 E., W. M.	80	80
	Base: S. $\frac{1}{4}$ NE. $\frac{1}{4}$ sec. 5, T. 21 N., R. 8 E.		
12928	Selected: NE. $\frac{1}{4}$ NW. $\frac{1}{4}$ sec. 7, T. 21 S., R. 21 E., W. M.	40	40
	Base: SW. $\frac{1}{4}$ NW. $\frac{1}{4}$ sec. 27, T. 20 N., R. 7 E.		
12929	Selected: SE. $\frac{1}{4}$ NE. $\frac{1}{4}$ and NE. $\frac{1}{4}$ SE. $\frac{1}{4}$ sec. 26, T. 21 S., R. 20 E., W. M.	80	80
	Base: N. $\frac{1}{2}$ SW. $\frac{1}{4}$ sec. 1, T. 17 N., R. 8 E.		
13319	Selected: NW. $\frac{1}{4}$ SW. $\frac{1}{4}$ sec. 25, T. 21 S., R. 20 E., W. M.	40	40
	Base: SW. $\frac{1}{4}$ NW. $\frac{1}{4}$ sec. 21, T. 20 N., R. 7 E.		
13491	Selected: SE. $\frac{1}{4}$ SE. $\frac{1}{4}$ sec. 18, T. 23 S., R. 23 E., and NW. $\frac{1}{4}$ SW. $\frac{1}{4}$ sec. 24, T. 23 S., R. 22 E., W. M.	80	80
	Base: S. $\frac{1}{2}$ NW. $\frac{1}{4}$ sec. 5, T. 21 N., R. 8 E.		
8860	Selected: NW. $\frac{1}{4}$ SW. $\frac{1}{4}$ sec. 28, T. 38 S., R. 6 E.	40	40
	Base: SE. $\frac{1}{4}$ NW. $\frac{1}{4}$ sec. 31, T. 24 N., R. 3 E.		
Total, Lakeview land district		1,080	1,080

Unrestricted selections, Santa Fe Pacific Railroad Company, etc.—Continued.

## OREGON—Continued.

No.	Location.	Selected area.	Base area.
OREGON CITY LAND DISTRICT.			
8695	Selected: SW. $\frac{1}{4}$ SW. $\frac{1}{4}$ NW. $\frac{1}{4}$ NE. $\frac{1}{4}$ NE. $\frac{1}{4}$ NW. $\frac{1}{4}$ sec. 7, and SW. $\frac{1}{4}$ SE. $\frac{1}{4}$ sec. 6, T. 2 N., R. 5 W., W. M.	Acres. 160	Acres. 160
8696	Base: SW. $\frac{1}{4}$ sec. 21, T. 20 N., R. 3 E. Selected: SE. $\frac{1}{4}$ SE. $\frac{1}{4}$ sec. 12, T. 2 N., R. 6 W., W. M.	40	40
8993	Base: NW. $\frac{1}{4}$ NE. $\frac{1}{4}$ sec. 23, T. 20 N., R. 1 E. Selected: SE. $\frac{1}{4}$ SE. $\frac{1}{4}$ sec. 11, T. 3 N., R. 9 W.	40	40
9017	Base: NE. $\frac{1}{4}$ NE. $\frac{1}{4}$ sec. 9, T. 22 N., R. 4 E. Selected: Lot 1, sec. 11, T. 4 N., R. 8 W.	39.27	36.05
9022	Base: Lot 4, sec. 31, T. 24 N., R. 3 E. Selected: N. $\frac{1}{2}$ NE. $\frac{1}{4}$ sec. 10, T. 4 S., R. 4 E.	80	80
9200	Base: S. $\frac{1}{2}$ NW. $\frac{1}{4}$ sec. 15, T. 20 N., R. 1 E. Selected: NE. $\frac{1}{4}$ SE. $\frac{1}{4}$ sec. 4, T. 2 N., R. 7 W.	40	40
9201	Base: NE. $\frac{1}{4}$ NE. $\frac{1}{4}$ sec. 35, T. 23 N., R. 4 E. Selected: Lots 7 and 8, sec. 11, T. 4 N., R. 8 W., W. M.	78.56	75.52
9202	Base: Lots 3 and 4, sec. 31, T. 23 N., R. 4 E. Selected: S. $\frac{1}{2}$ NE. $\frac{1}{4}$ sec. 4, T. 2 N., R. 7 W.	80	80
9203	Base: S. $\frac{1}{2}$ SE. $\frac{1}{4}$ sec. 1, T. 17 N., R. 6 E. Selected: E. $\frac{1}{2}$ SE. $\frac{1}{4}$ sec. 9, T. 2 N., R. 6 W.	80	80
9205	Base: S. $\frac{1}{2}$ NE. $\frac{1}{4}$ sec. 1, T. 17 N., R. 6 E. Selected: Lot 2, sec. 4, T. 2 N., R. 7 W.	40.13	40
9206	Base: NW. $\frac{1}{4}$ NE. $\frac{1}{4}$ sec. 35, T. 23 N., R. 4 E. Selected: W. $\frac{1}{2}$ SE. $\frac{1}{4}$ sec. 9, T. 2 N., R. 6 W.	80	80
9207	Base: S. $\frac{1}{2}$ SE. $\frac{1}{4}$ sec. 3, T. 22 N., R. 4 E. Selected: Lots 1, 2, 3, and 4, sec. 1, T. 4 N., R. 7 W., W. M.	44.27	40
9208	Base: NE. $\frac{1}{4}$ NE. $\frac{1}{4}$ sec. 15, T. 22 N., R. 4 E. Selected: Lot 11 (or SE. $\frac{1}{4}$ NW. $\frac{1}{4}$ ), sec. 1, T. 4 N., R. 7 W., W. M.	40	37.31
9219	Base: Lot 1 of NW. $\frac{1}{4}$ sec. 31, T. 23 N., R. 4 E. Selected: SE. $\frac{1}{4}$ NW. $\frac{1}{4}$ sec. 30, T. 10 S., R. 5 W.	40	40
9253	Base: NW. $\frac{1}{4}$ NW. $\frac{1}{4}$ sec. 13, T. 15 N., R. 8 E. Selected: SE. $\frac{1}{4}$ sec. 30, T. 7 S., R. 6 W., W. M.	160	160.32
9254	Base: Lots 1, 2, 3, and 4, sec. 1, T. 17 N., R. 6 E. Selected: N. $\frac{1}{2}$ NW. $\frac{1}{4}$ sec. 14, T. 13 S., R. 2 E.	80	80
9267	Base: N. $\frac{1}{2}$ NW. $\frac{1}{4}$ sec. 21, T. 20 N., R. 3 E. Selected: NW. $\frac{1}{4}$ NE. $\frac{1}{4}$ sec. 14, T. 13 S., R. 2 E.	40	40
9537	Base: NW. $\frac{1}{4}$ NE. $\frac{1}{4}$ sec. 21, T. 20 N., R. 3 E. Selected: NE. $\frac{1}{4}$ SE. $\frac{1}{4}$ and SW. $\frac{1}{4}$ SW. $\frac{1}{4}$ sec. 8, T. 2 N., R. 5 W., W. M.	80	80
9538	Base: S. $\frac{1}{2}$ SW. $\frac{1}{4}$ sec. 13, T. 16 N., R. 5 E. Selected: N. $\frac{1}{2}$ NW. $\frac{1}{4}$ sec. 17, T. 2 N., R. 5 W.	80	80
9601	Base: S. $\frac{1}{2}$ NE. $\frac{1}{4}$ sec. 7, T. 16 N., R. 6 E. Selected: SE. $\frac{1}{4}$ SE. $\frac{1}{4}$ sec. 33, T. 6 N., R. 5 W.; SW. $\frac{1}{4}$ SE. $\frac{1}{4}$ sec. 14, T. 5 N., R. 5 W., W. M.	80	80
10357	Base: S. $\frac{1}{2}$ SE. $\frac{1}{4}$ sec. 7, T. 16 N., R. 6 E. Selected: NE. $\frac{1}{4}$ NE. $\frac{1}{4}$ sec. 13, T. 2 S., R. 7 E.	40	30
10360	Base: Lot 4 of NW. $\frac{1}{4}$ sec. 1, T. 17 N., R. 5 E. Selected: SE. $\frac{1}{4}$ SE. $\frac{1}{4}$ sec. 34, T. 13 S., R. 3 E., W. M.	40	36.23
10477	Base: Lot 2, sec. 31, T. 24 N., R. 3 E. Selected: Lots 9, 10, 11, and 15, sec. 11, T. 4 N., R. 8 W., W. M.	157.17	141.58
10484	Base: Lots 1 and 3, sec. 3, lot 2, sec. 5, T. 22 N., R. 4 E., G. and S. R. M. Selected: W. $\frac{1}{2}$ NE. $\frac{1}{4}$ sec. 13, T. 7 N., R. 7 W.	80	80
10800	Base: N. $\frac{1}{2}$ SE. $\frac{1}{4}$ sec. 1, T. 17 N., R. 6 E. Selected: Lots 11, 12, 13, and 14, sec. 1, T. 4 N., R. 8 W., W. M.	156.88	159.79
10804	Base: S. $\frac{1}{2}$ NE. $\frac{1}{4}$ sec. 1, T. 19 N., R. 8 E.; lot 4, sec. 25, T. 23 N., R. 7 E.; and lot 2, sec. 11, T. 16 N., R. 5 E., W. M. Selected: S. $\frac{1}{2}$ SW. $\frac{1}{4}$ sec. 17, T. 3 N., R. 5 W.	80	80
10834	Base: S. $\frac{1}{2}$ SW. $\frac{1}{4}$ sec. 27, T. 22 N., R. 8 E. Selected: Lot 6, sec. 12, T. 4 N., R. 8 W.	39.38	29.04
10835	Base: Lot 4 of NW. $\frac{1}{4}$ sec. 11, T. 16 N., R. 5 E. Selected: Lot 7, sec. 12, T. 4 N., R. 8 W.	39.38	29
10836	Base: Lot 3 of NW. $\frac{1}{4}$ sec. 11, T. 16 N., R. 5 E. Selected: Lots 8 and 9, sec. 12, T. 4 N., R. 8 W., W. M.	78.84	80
10942	Base: N. $\frac{1}{2}$ SW. $\frac{1}{4}$ sec. 25, T. 16 N., R. 5 E. Selected: Lot 3, sec. 30, T. 6 N., R. 6 W.; SE. $\frac{1}{4}$ SE. $\frac{1}{4}$ sec. 25, T. 6 N., R. 7 W., W. M.	83	80
10943	Base: S. $\frac{1}{2}$ NW. $\frac{1}{4}$ sec. 3, T. 17 N., R. 7 E. Selected: NW. $\frac{1}{4}$ NE. $\frac{1}{4}$ sec. 28, T. 9 S., R. 8 W.	40	39.73
10944	Base: Lot 3 of NW. $\frac{1}{4}$ sec. 5, T. 21 N., R. 8 E. Selected: NE. $\frac{1}{4}$ NW. $\frac{1}{4}$ sec. 10, T. 7 S., R. 2 E.	40	39.81
10947	Base: Lot 4 of NW. $\frac{1}{4}$ sec. 5, T. 21 N., R. 8 E. Selected: NW. $\frac{1}{4}$ NW. $\frac{1}{4}$ sec. 28, T. 1 N., R. 4 W.	40	39.76
11262	Base: Lot 2 of NE. $\frac{1}{4}$ sec. 5, T. 21 N., R. 8 E. Selected: SW. $\frac{1}{4}$ NE. $\frac{1}{4}$ sec. 35, T. 5 N., R. 7 W., and NW. $\frac{1}{4}$ SE. $\frac{1}{4}$ sec. 7, T. 3 N., R. 8 W., W. M.	80	80
11515	Base: S. $\frac{1}{2}$ NW. $\frac{1}{4}$ sec. 3, T. 22 N., R. 7 E. Selected: S. $\frac{1}{2}$ SE. $\frac{1}{4}$ sec. 5, T. 1 N., R. 6 W.; lots 19 and 20, sec. 4, T. 4 N., R. 7 W.	160	154.56
	Base: Lots 1 and 2 of NW. $\frac{1}{4}$ and E. $\frac{1}{2}$ NW. $\frac{1}{4}$ sec. 31, T. 20 N., R. 2 E.		



Unrestricted selections, Santa Fe Pacific Railroad Company, etc.—Continued.

OREGON—Continued.

No.	Location.	Selected area.	Base area.
<b>OREGON CITY LAND DISTRICT—Continued.</b>			
		<i>Acres.</i>	<i>Acres.</i>
11516	Selected: E. $\frac{1}{2}$ SE. $\frac{1}{4}$ sec. 10, T. 1 N., R. 6 W. Base: W. $\frac{1}{2}$ NE. $\frac{1}{4}$ sec. 35, T. 23 N., R. 7 E.	80	80
11519	Selected: SW. $\frac{1}{4}$ SE. $\frac{1}{4}$ sec. 33, T. 2 N., R. 5 W. Base: Lot 1 of NW. $\frac{1}{4}$ sec. 7, T. 22 N., R. 9 E.	40	34.92
11902	Selected: NW. $\frac{1}{4}$ SE. $\frac{1}{4}$ , N. $\frac{1}{2}$ SW. $\frac{1}{4}$ , sec. 4, NE. $\frac{1}{4}$ SE. $\frac{1}{4}$ sec. 5, T. 2 N., R. 7 W., W. M. Base: Lots 3 and 4 of SW. $\frac{1}{4}$ and E. $\frac{1}{2}$ SW. $\frac{1}{4}$ sec. 31, T. 20 N., R. 2 E.	160	154.72
11903	Selected: S. $\frac{1}{2}$ SE. $\frac{1}{4}$ and S. $\frac{1}{2}$ SW. $\frac{1}{4}$ sec. 2, T. 2 N., R. 7 W., W. M. Base: Lots 1, 2, and 3, sec. 3, T. 22 N., R. 7 E., G. and S. R. M.	160	157.78
11904	Selected: SE. $\frac{1}{4}$ sec. 33, T. 4 N., R. 10 W. Base: SE. $\frac{1}{4}$ sec. 31, T. 20 N., R. 2 E.	160	160
12212	Selected: NW. $\frac{1}{4}$ NW. $\frac{1}{4}$ sec. 10, SE. $\frac{1}{4}$ SW. $\frac{1}{4}$ sec. 4, T. 2 S., R. 8 W., W. M. Base: N. $\frac{1}{2}$ SW. $\frac{1}{4}$ sec. 11, T. 23 N., R. 9 E.	80	80
12213	Selected: SE. $\frac{1}{4}$ sec. 18, T. 11 S., R. 2 E. Base: NW. $\frac{1}{4}$ sec. 23, T. 23 N., R. 9 E.	160	160
12607	Selected: NW. $\frac{1}{4}$ SW. $\frac{1}{4}$ sec. 24, T. 11 S., R. 3 E., and NW. $\frac{1}{4}$ SW. $\frac{1}{4}$ sec. 2, T. 12 S., R. 3 E., W. M. Base: S. $\frac{1}{2}$ NW. $\frac{1}{4}$ sec. 17, T. 22 N., R. 9 E.	80	80
12609	Selected: N. $\frac{1}{2}$ SW. $\frac{1}{4}$ and lots 3 and 4, sec. 34, T. 11 S., R. 3 E., W. M.— Base: SW. $\frac{1}{4}$ sec. 5, T. 21 N., R. 8 E.	173.92	160
12611	Selected: SW. $\frac{1}{4}$ sec. 17, T. 3 N., R. 7 W., W. M. Base: Lot 3 of SW. $\frac{1}{4}$ sec. 31 and lot 1 of NW. $\frac{1}{4}$ sec. 31, T. 24 N., R. 3 E., and lot 1 of T. 22 N., R. 4 E.; NW. $\frac{1}{4}$ sec. 7, and lot 4 of NW. $\frac{1}{4}$ of sec. 5, T. 22 N., R. 4 E.	160	160.97
12629	Selected: NW. $\frac{1}{4}$ sec. 8, T. 7 S., R. 7 W., W. M. Base: NE. $\frac{1}{4}$ sec. 31, T. 22 N., R. 8 E.	160	160
12630	Selected: NW. $\frac{1}{4}$ SE. $\frac{1}{4}$ sec. 9, NE. $\frac{1}{4}$ SE. $\frac{1}{4}$ sec. 15, SW. $\frac{1}{4}$ SE. $\frac{1}{4}$ sec. 4, and NW. $\frac{1}{4}$ SW. $\frac{1}{4}$ sec. 10, T. 1 N., R. 6 W., W. M. Base: SW. $\frac{1}{4}$ sec. 21, T. 22 N., R. 8 E.	160	160
12633	Selected: Lot 2 (or NW. $\frac{1}{4}$ NE. $\frac{1}{4}$ ), sec. 1, T. 2 N., R. 6 W., W. M. Base: Lot 1 of NW. $\frac{1}{4}$ sec. 7, T. 23 N., R. 8 E.	48.38	37.03
12635	Selected: Lot 3 (or NE. $\frac{1}{4}$ NW. $\frac{1}{4}$ ), sec. 1, T. 2 N., R. 6 W., W. M. Base: NE. $\frac{1}{4}$ NE. $\frac{1}{4}$ sec. 35, T. 22 N., R. 7 E.	53.88	40
12650	Selected: Lot 4 (or NW. $\frac{1}{4}$ NW. $\frac{1}{4}$ ), sec. 1, T. 2 N., R. 6 W., W. M. Base: NW. $\frac{1}{4}$ NE. $\frac{1}{4}$ sec. 35, T. 22 N., R. 7 E.	59.34	40
12930	Selected: S. $\frac{1}{2}$ of N. $\frac{1}{2}$ sec. 4, T. 7 S., R. 7 W. Base: NE. $\frac{1}{4}$ sec. 13, T. 22 N., R. 7 E.	160	160
12931	Selected: SW. $\frac{1}{4}$ NE. $\frac{1}{4}$ , NW. $\frac{1}{4}$ SE. $\frac{1}{4}$ , SW. $\frac{1}{4}$ SW. $\frac{1}{4}$ sec. 24, T. 11 S., R. E., and NE. $\frac{1}{4}$ NW. $\frac{1}{4}$ sec. 28, T. 9 S., R. 8 W., W. M. Base: Lots 1 and 2 of NE. $\frac{1}{4}$ and lots 3 and 4 of NW. $\frac{1}{4}$ sec. 1, T. 22 N., R. 9 E.	160	160.64
12932	Selected: NE. $\frac{1}{4}$ NE. $\frac{1}{4}$ sec. 7, NW. $\frac{1}{4}$ SE. $\frac{1}{4}$ sec. 5, T. 4 N., R. 5 W., W. M. Base: N. $\frac{1}{2}$ NW. $\frac{1}{4}$ sec. 25, T. 22 N., R. 7 E.	80	80
12933	Selected: SE. $\frac{1}{4}$ SE. $\frac{1}{4}$ sec. 17, T. 8 S., R. 8 W. Base: SW. $\frac{1}{4}$ NW. $\frac{1}{4}$ sec. 35, T. 22 N., R. 7 E.	40	40
13070	Selected: NW. $\frac{1}{4}$ sec. 20, T. 11 S., R. 2 E. Base: SW. $\frac{1}{4}$ sec. 3, T. 22 N., R. 7 E.	160	160
13071	Selected: NE. $\frac{1}{4}$ SW. $\frac{1}{4}$ sec. 12, T. 1 S., R. 8 W., and SE. $\frac{1}{4}$ SW. $\frac{1}{4}$ sec. 6, T. 1 S., R. 7 W., W. M. Base: W. $\frac{1}{2}$ NE. $\frac{1}{4}$ sec. 9, T. 19 N., R. 4 E.	80	80
13148	Selected: Lot 3 and SE. $\frac{1}{4}$ NW. $\frac{1}{4}$ sec. 5, T. 3 S., R. 16 E., W. M. Base: Lots 5 and 6, sec. 35, T. 17 N., R. 6 E.	79.57	79.48
13203	Selected: E. $\frac{1}{2}$ SE. $\frac{1}{4}$ sec. 21, T. 4 N., R. 5 W. Base: S. $\frac{1}{2}$ SW. $\frac{1}{4}$ sec. 11, T. 23 N., R. 9 E.	80	80
13204	Selected: Lots 5 and 6, sec. 4, T. 1 S., R. 6 W., W. M. Base: S. $\frac{1}{2}$ NW. $\frac{1}{4}$ sec. 9, T. 19 N., R. 4 E.	80	80
13205	Selected: Lots 1, 2, 3 and 4, sec. 2, and lots 1, 2, 3 and 4, sec. 4, T. 1 S., R. 6 W. Base: SW. $\frac{1}{4}$ sec. 23, T. 19 N., R. 4 E.	167.78	160
13206	Selected: W. $\frac{1}{2}$ NW. $\frac{1}{4}$ (or lots 1 and 2), and NE. $\frac{1}{4}$ NW. $\frac{1}{4}$ sec. 31, T. 2 N., R. 5 W., and SE. $\frac{1}{4}$ SE. $\frac{1}{4}$ sec. 10, T. 1 S., R. 8 W., W. M. Base: NW. $\frac{1}{4}$ sec. 21, T. 19 N., R. 4 E.	157.22	160
13207	Selected: NW. $\frac{1}{4}$ NE. $\frac{1}{4}$ sec. 8, T. 4 N., R. 5 W. Base: SW. $\frac{1}{4}$ SW. $\frac{1}{4}$ sec. 5, T. 19 N., R. 4 E.	40	40
13208	Selected: NE. $\frac{1}{4}$ SW. $\frac{1}{4}$ and SW. $\frac{1}{4}$ SE. $\frac{1}{4}$ sec. 5, T. 4 N., R. 5 W., W. M. Base: W. $\frac{1}{2}$ SE. $\frac{1}{4}$ sec. 9, T. 19 N., R. 4 E.	80	80
13209	Selected: NW. $\frac{1}{4}$ SW. $\frac{1}{4}$ sec. 12, T. 3 N., R. 6 W., W. M. Base: NW. $\frac{1}{4}$ SW. $\frac{1}{4}$ sec. 5, T. 19 N., R. 4 E.	40	40
13210	Selected: NE. $\frac{1}{4}$ SE. $\frac{1}{4}$ sec. 8, SW. $\frac{1}{4}$ SW. $\frac{1}{4}$ sec. 6, T. 5 N., R. 4 W., and SE. $\frac{1}{4}$ NE. $\frac{1}{4}$ and NW. $\frac{1}{4}$ NE. $\frac{1}{4}$ sec. 12, T. 3 N., R. 5 W., W. M. Base: SE. $\frac{1}{4}$ sec. 23, T. 19 N., R. 4 E.	160.90	160
Total, Oregon City land district.....		5,857.87	5,714.24

Unrestricted selections, Santa Fe Pacific Railroad Company, etc.—Continued.

## OREGON—Continued.

No.	Location.	Selected area.	Base area.
LA GRANDE LAND DISTRICT.			
		<i>Acres.</i>	<i>Acres.</i>
10574	Selected: NE. $\frac{1}{4}$ SW. $\frac{1}{4}$ sec. 12, T. 11 S., R. 37 E., W. M. Base: Lot 2 of NW. $\frac{1}{4}$ sec. 19, T. 21 N., R. 5 E.	40	39.69
11005	Selected: NE. $\frac{1}{4}$ NW. $\frac{1}{4}$ sec. 12, T. 2 N., R. 27 E., W. M. Base: Lot 4 of NW. $\frac{1}{4}$ sec. 3, T. 17 N., R. 7 E.	40	39.75
11597	Selected: NE. $\frac{1}{4}$ SE. $\frac{1}{4}$ sec. 26, T. 4 S., R. 35 E. Base: Lot 4 of NW. $\frac{1}{4}$ sec. 3, T. 23 N., R. 9 E.	40	39.44
11598	Selected: SW. $\frac{1}{4}$ SW. $\frac{1}{4}$ sec. 25, T. 4 S., R. 35 E. Base: Lot 2 of NE. $\frac{1}{4}$ sec. 3, T. 23 N., R. 9 E.	40	39.11
12533	Selected: N. $\frac{1}{2}$ SE. $\frac{1}{4}$ SE. $\frac{1}{4}$ SW. $\frac{1}{4}$ NE. $\frac{1}{4}$ , sec. 10, T. 2 N., R. 44 E., W. M.	160	
	Base: NW. $\frac{1}{4}$ sec. 29, T. 24 N., R. 4 E.		160
12851	Selected: N. $\frac{1}{2}$ SW. $\frac{1}{4}$ sec. 35, T. 2 N., R. 27 E. Base: S. $\frac{1}{2}$ SE. $\frac{1}{4}$ sec. 21, T. 20 N., R. 7 E.	80	80
12852	Selected: E. $\frac{1}{2}$ NW. $\frac{1}{4}$ sec. 35, T. 2 N., R. 27 E. Base: S. $\frac{1}{2}$ SW. $\frac{1}{4}$ sec. 21, T. 20 N., R. 7 E.	80	80
12968	Selected: NE. $\frac{1}{4}$ sec. 30, T. 2 N., R. 27 E. Base: SE. $\frac{1}{4}$ sec. 5, T. 18 N., R. 6 E.	160	160
12969	Selected: S. $\frac{1}{2}$ SE. $\frac{1}{4}$ sec. 6, T. 2 N., R. 28 E. Base: S. $\frac{1}{2}$ NW. $\frac{1}{4}$ sec. 5, T. 23 N., R. 8 E.	80	80
13037	Selected: SW. $\frac{1}{4}$ sec. 32, T. 2 N., R. 28 E. Base: SW. $\frac{1}{4}$ sec. 27, T. 17 N., R. 6 E.	160	160
13045	Selected: NE. $\frac{1}{4}$ SW. $\frac{1}{4}$ sec. 20, T. 2 N., R. 27 E. Base: NE. $\frac{1}{4}$ NE. $\frac{1}{4}$ sec. 21, T. 18 N., R. 6 E.	40	40
13046	Selected: S. $\frac{1}{2}$ SW. $\frac{1}{4}$ sec. 20, T. 2 N., R. 27 E. Base: N. $\frac{1}{2}$ SE. $\frac{1}{4}$ sec. 27, T. 22 N., R. 7 E.	80	80
13087	Selected: SW. $\frac{1}{4}$ SE. $\frac{1}{4}$ sec. 8, W. $\frac{1}{2}$ NE. $\frac{1}{4}$ , NW. $\frac{1}{4}$ SE. $\frac{1}{4}$ sec. 17, T. 1 N., R. 28 E., W. M.	160	
	Base: SW. $\frac{1}{4}$ sec. 9, T. 18 N., R. 6 E.		160
13088	Selected: Lots 6 and 7, sec. 23, T. 3 N., R. 33 E., W. M. Base: SE. $\frac{1}{4}$ NW. $\frac{1}{4}$ sec. 5, T. 19 N., R. 4 E.	26.25	40
13089	Selected: SW. $\frac{1}{4}$ SE. $\frac{1}{4}$ sec. 5, W. $\frac{1}{2}$ NE. $\frac{1}{4}$ , and NW. $\frac{1}{4}$ SE. $\frac{1}{4}$ sec. 8, T. 1 N., R. 28 E., W. M.	160	
	Base: NW. $\frac{1}{4}$ sec. 15, T. 18 N., R. 6 E.		160
13095	Selected: NE. $\frac{1}{4}$ sec. 7, T. 2 N., R. 28 E. Base: E. $\frac{1}{2}$ SE. $\frac{1}{4}$ and lots 7 and 8, sec. 29, T. 17 N., R. 6 E.	160	161.16
13144	Selected: SW. $\frac{1}{4}$ sec. 6, T. 2 N., R. 28 E. Base: SE. $\frac{1}{4}$ sec. 19, T. 23 N., R. 8 E.	160	160
13145	Selected: N. $\frac{1}{2}$ SE. $\frac{1}{4}$ sec. 6, T. 2 N., R. 28 E. Base: N. $\frac{1}{2}$ NW. $\frac{1}{4}$ sec. 9, T. 19 N., R. 4 E.	80	80
13146	Selected: SE. $\frac{1}{4}$ SW. $\frac{1}{4}$ sec. 18, T. 3 N., R. 30 E. Base: NE. $\frac{1}{4}$ NE. $\frac{1}{4}$ sec. 31, T. 18 N., R. 6 E.	40	40
13201	Selected: N. $\frac{1}{2}$ NE. $\frac{1}{4}$ sec. 19, T. 2 S., R. 27 E. Base: N. $\frac{1}{2}$ NE. $\frac{1}{4}$ sec. 27, T. 18 N., R. 6 E.	80	80
13317	Selected: NE. $\frac{1}{4}$ sec. 13, T. 5 N., R. 37 E. Base: NE. $\frac{1}{4}$ sec. 27, T. 17 N., R. 6 E.	160	160
13562	Selected: SE. $\frac{1}{4}$ SE. $\frac{1}{4}$ sec. 6, T. 11 S., R. 38 E., W. M. Base: Lot 2 of NW. $\frac{1}{4}$ sec. 7, T. 23 N., R. 9 E.	40	35.27
	Total, La Grande land district.....	2,066.25	2,074.42
ROSEBURG LAND DISTRICT.			
8698	Selected: S. $\frac{1}{2}$ SE. $\frac{1}{4}$ SE. $\frac{1}{4}$ SW. $\frac{1}{4}$ , and SW. $\frac{1}{4}$ SE. $\frac{1}{4}$ , sec. 10, T. 35 S., R. 13 W., W. M.	160	
	Base: SW. $\frac{1}{4}$ sec. 23, T. 20 N., R. 1 E.		160
8788	Selected: Lots 15 and 16 and N. $\frac{1}{2}$ SE. $\frac{1}{4}$ sec. 5, T. 15 S., R. 3 E., W. M. Base: SE. $\frac{1}{4}$ sec. 7, T. 16 N., R. 8 E.	160	160
8789	Selected: Lots 13 and 14 and N. $\frac{1}{2}$ SW. $\frac{1}{4}$ sec. 5, T. 15 S., R. 3 E., W. M. Base: SW. $\frac{1}{4}$ sec. 23, T. 20 N., R. 3 E.	160	160
8790	Selected: SW. $\frac{1}{4}$ SE. $\frac{1}{4}$ sec. 5, W. $\frac{1}{2}$ NE. $\frac{1}{4}$ and NW. $\frac{1}{4}$ SE. $\frac{1}{4}$ sec. 8, T. 15 S., R. 3 E., W. M.	160	
	Base: SW. $\frac{1}{4}$ sec. 23, T. 19 N., R. 8 E.		160
8791	Selected: Lots 5, 6, 11, and 12, sec. 5, T. 15 S., R. 3 E., W. M. Base: SW. $\frac{1}{4}$ sec. 9, T. 17 N., R. 7 E.	160	160
8792	Selected: SE. $\frac{1}{4}$ SE. $\frac{1}{4}$ sec. 5, E. $\frac{1}{2}$ NE. $\frac{1}{4}$ , NE. $\frac{1}{4}$ SE. $\frac{1}{4}$ sec. 8, T. 15 S., R. 3 E., W. M.	160	
	Base: SW. $\frac{1}{4}$ sec. 15, T. 20 N., R. 8 E.		160
8793	Selected: Lots 7, 8, 9, and 16, sec. 3, T. 15 S., R. 3 E., W. M. Base: NW. $\frac{1}{4}$ sec. 27, T. 20 N., R. 3 E.	160	160
8794	Selected: Lots 1, 2, 3, 4, 5, 6, 7, and 8, sec. 6, T. 15 S., R. 3 E., W. M. Base: SW. $\frac{1}{4}$ sec. 3, SW. $\frac{1}{4}$ sec. 5, T. 22 N., R. 4 E., G. and S. R. M.	326.30	320
8795	Selected: Lot 11, E. $\frac{1}{4}$ SW. $\frac{1}{4}$ SW. $\frac{1}{4}$ SE. $\frac{1}{4}$ sec. 6, T. 15 S., R. 3 E., W. M. Base: SW. $\frac{1}{4}$ sec. 1, T. 17 N., R. 6 E.	160	160
8796	Selected: Lots 7, 8, 9, and 10, sec. 5, T. 15 S., R. 3 E., W. M. Base: SE. $\frac{1}{4}$ sec. 15, T. 18 N., R. 6 E.	160	160
8797	Selected: Lots 5, 6, 11, and 14, sec. 3, T. 15 S., R. 3 E., W. M. Base: SW. $\frac{1}{4}$ sec. 13, T. 19 N., R. 8 E.	160	160

Unrestricted selections, Santa Fe Pacific Railroad Company, etc.—Continued.

OREGON—Continued.

No.	Location.	Selected area.	Base area.
ROSEBURG LAND DISTRICT—Continued.			
		<i>Acres.</i>	<i>Acres.</i>
8798	Selected: Lots 12 and 13, W. $\frac{1}{2}$ SW. $\frac{1}{4}$ sec. 3, T. 15 S., R. 3 E., W. M. . . . .	160	
	Base: SW. $\frac{1}{4}$ sec. 21, T. 18 N., R. 7 E. . . . .		160
8799	Selected: Lots 7, 8, 9, and 10, sec. 4, T. 15 S., R. 3 E., W. M. . . . .	160	
	Base: SW. $\frac{1}{4}$ sec. 1, T. 18 N., R. 8 E. . . . .		160
8829	Selected: SE. $\frac{1}{4}$ SW. $\frac{1}{4}$ sec. 5; E. $\frac{1}{2}$ NW. $\frac{1}{4}$ , NE. $\frac{1}{4}$ SW. $\frac{1}{4}$ , sec. 8, T. 15 S., R. 3 E., W. M. . . . .	160	
	Base: SW. $\frac{1}{4}$ sec. 15, T. 22 N., R. 4 E. . . . .		160
8830	Selected: SW. $\frac{1}{4}$ SW. $\frac{1}{4}$ sec. 5; W. $\frac{1}{2}$ NW. $\frac{1}{4}$ , NW. $\frac{1}{4}$ SW. $\frac{1}{4}$ , sec. 8, T. 15 S., R. 3 E., W. M. . . . .	160	
	Base: SW. $\frac{1}{4}$ sec. 13, T. 22 N., R. 4 E. . . . .		160
8831	Selected: Lots 6, 7, 8, and 9, sec. 2, T. 15 S., R. 3 E., W. M. . . . .	160	
	Base: SW. $\frac{1}{4}$ sec. 35, T. 23 N., R. 4 E. . . . .		160
8832	Selected: Lots 13 and 14 and N. $\frac{1}{2}$ SW. $\frac{1}{4}$ sec. 4, T. 15 S., R. 3 E., W. M. . . . .	160	
	Base: SW. $\frac{1}{4}$ sec. 33, T. 23 N., R. 4 E. . . . .		160
8836	Selected: Lots 15 and 16 and N. $\frac{1}{2}$ SE. $\frac{1}{4}$ sec. 4, T. 15 S., R. 3 E., W. M. . . . .	160	
	Base: SW. $\frac{1}{4}$ sec. 9, T. 22 N., R. 4 E. . . . .		160
8861	Selected: Lot 16 sec. 2, SE. $\frac{1}{4}$ SE. $\frac{1}{4}$ , W. $\frac{1}{2}$ SE. $\frac{1}{4}$ sec. 25, T. 15 S., R. 3 E., W. M. . . . .	160	
	Base: SE. $\frac{1}{4}$ sec. 7, T. 22 N., R. 4 E. . . . .		160
8862	Selected: Lot 10 and 15 and N. $\frac{1}{2}$ SE. $\frac{1}{4}$ sec. 3, T. 15 S., R. 3 E., W. M. . . . .	160	
	Base: SW. $\frac{1}{4}$ sec. 17, T. 22 N., R. 4 E. . . . .		160
8905	Selected: Lots 5, 6, 7, and 12, sec. 1, T. 15 S., R. 3 E., W. M. . . . .	160	
	Base: SE. $\frac{1}{4}$ sec. 19, T. 16 N., R. 8 E. . . . .		160
8918	Selected: Lots 9 and 10 and N. $\frac{1}{2}$ SE. $\frac{1}{4}$ sec. 6, T. 15 S., R. 3 E., W. M. . . . .	160	
	Base: SW. $\frac{1}{4}$ sec. 23, T. 20 N., R. 8 E. . . . .		160
8925	Selected: Lots 5, 6, 11, and 12, sec. 4, T. 15 S., R. 3 E., W. M. . . . .	160	
	Base: SW. $\frac{1}{4}$ sec. 3, T. 18 N., R. 6 E. . . . .		160
8954	Selected: SW. $\frac{1}{4}$ NE. $\frac{1}{4}$ sec. 28, T. 23 S., R. 9 W. . . . .	40	
	Base: SW. $\frac{1}{4}$ NE. $\frac{1}{4}$ sec. 23, T. 20 N., R. 1 E. . . . .		40
8955	Selected: W. $\frac{1}{2}$ SE. $\frac{1}{4}$ sec. 28, T. 23 S., R. 9 W. . . . .	80	
	Base: N. $\frac{1}{2}$ SE. $\frac{1}{4}$ sec. 15, T. 20 N., R. 1 E. . . . .		80
9067	Selected: NW. $\frac{1}{4}$ SW. $\frac{1}{4}$ sec. 12, T. 31 S., R. 4 W. . . . .	40	
	Base: NE. $\frac{1}{4}$ NE. $\frac{1}{4}$ sec. 23, T. 20 N., R. 1 E. . . . .		40
9069	Selected: SW. $\frac{1}{4}$ SW. $\frac{1}{4}$ sec. 12, T. 31 S., R. 4 W. . . . .	40	
	Base: SE. $\frac{1}{4}$ NE. $\frac{1}{4}$ sec. 23, T. 20 N., R. 1 E. . . . .		40
9070	Selected: E. $\frac{1}{2}$ SW. $\frac{1}{4}$ sec. 12, T. 31 S., R. 4 W. . . . .	80	
	Base: W. $\frac{1}{2}$ NW. $\frac{1}{4}$ sec. 15, T. 22 N., R. 4 E. . . . .		80
9118	Selected: Lot 4 sec. 25, T. 24 S., R. 13 W.; lot 1 sec. 6, T. 20 S., R. 11 W.; and lot 9 sec. 11, T. 20 S., R. 12 W., W. M. . . . .	38.98	
	Base: SE. $\frac{1}{4}$ NE. $\frac{1}{4}$ sec. 13, T. 20 N., R. 1 E. . . . .		40
9173	Selected: NW. $\frac{1}{4}$ sec. 20, T. 19 S., R. 8 W. . . . .	160	
	Base: N. $\frac{1}{2}$ SE. $\frac{1}{4}$ and S. $\frac{1}{2}$ SE. $\frac{1}{4}$ sec. 33, T. 23 N., R. 4 E., G. and S., R. M. . . . .		160
9194	Selected: SE. $\frac{1}{4}$ SW. $\frac{1}{4}$ sec. 30, T. 23 S., R. 2 W. . . . .	40	
	Base: SE. $\frac{1}{4}$ NE. $\frac{1}{4}$ sec. 11, T. 20 N., R. 1 E. . . . .		40
9261	Selected: SE. $\frac{1}{4}$ NW. $\frac{1}{4}$ sec. 18, E. $\frac{1}{2}$ NW. $\frac{1}{4}$ sec. 32, T. 31 S., R. 11 W., W. M. . . . .	120	
	Base SW. $\frac{1}{4}$ NE. $\frac{1}{4}$ and NE. $\frac{1}{4}$ NE. $\frac{1}{4}$ sec. 13, and NW. $\frac{1}{4}$ NE. $\frac{1}{4}$ sec. 11, T. 20 N., R. 1 E. . . . .		120
9496	Selected: S. $\frac{1}{2}$ NW. $\frac{1}{4}$ sec. 2, T. 14 S., R. 3 E. . . . .	80	
	Base: S. $\frac{1}{2}$ SE. $\frac{1}{4}$ sec. 13, T. 16 N., R. 5 E. . . . .		80
9497	Selected: Lots 3 and 4 and S. $\frac{1}{2}$ NW. $\frac{1}{4}$ sec. 4, T. 14 S., R. 3 E., W. M. . . . .	161.32	
	Base: SE. $\frac{1}{4}$ sec. 17, T. 15 N., R. 7 E. . . . .		160
9612	Selected: Lots 1, 2, 3, and 8, sec. 20, T. 21 S., R. 1 W., W. M. . . . .	156.37	
	Base: SE. $\frac{1}{4}$ sec. 23, T. 15 N., R. 7 E. . . . .		160
9651	Selected: E. $\frac{1}{2}$ SE. $\frac{1}{4}$ and SW. $\frac{1}{4}$ SE. $\frac{1}{4}$ sec. 12, T. 28 S., R. 4 W., W. M. . . . .	120	
	Base: Lot 2 of NE. $\frac{1}{4}$ sec. 5, T. 17 N., R. 5 E.; lot 2 of NW. $\frac{1}{4}$ sec. 7, T. 17 N., R. 5 E.; lot 4 of NW. $\frac{1}{4}$ sec. 1, T. 17 N., R. 7 E. . . . .		118.74
10182	Selected: Lots 4, 5, 6, and 7, sec. 6, T. 14 S., R. 3 E., and lot 7 sec. 22, T. 25 S., R. 11 W., W. M. . . . .	167.61	
	Base: SW. $\frac{1}{4}$ sec. 15, T. 15 N., R. 7 E. . . . .		160
10184	Selected: NE. $\frac{1}{4}$ SW. $\frac{1}{4}$ sec. 6, T. 14 S., R. 3 E.; lot 4 sec. 6, T. 23 S., R. 2 W., W. M. . . . .	44.26	
	Base: Lot 2 of NW. $\frac{1}{4}$ sec. 7, T. 22 N., R. 4 E. . . . .		42.37
10404	Selected: SE. $\frac{1}{4}$ sec. 34, T. 14 S., R. 2 E. . . . .	160	
	Base: Lot 1 of NE. $\frac{1}{4}$ of sec. 5; lot 2 of NE. $\frac{1}{4}$ and lot 4 of NW. $\frac{1}{4}$ of sec. 3, T. 22 N., R. 4 E. . . . .		141.39
10459	Selected: NW. $\frac{1}{4}$ sec. 20, T. 22 S., R. 6 W. . . . .	160	
	Base: NE. $\frac{1}{4}$ sec. 17, T. 15 N., R. 7 E. . . . .		160
10560	Selected: NW. $\frac{1}{4}$ SE. $\frac{1}{4}$ and SE. $\frac{1}{4}$ SE. $\frac{1}{4}$ sec. 28, T. 28 S., R. 10 W., W. M. . . . .	80	
	Base: S. $\frac{1}{2}$ SW. $\frac{1}{4}$ sec. 35, T. 22 N., R. 8 E. . . . .		80
10563	Selected: S. $\frac{1}{2}$ SW. $\frac{1}{4}$ sec. 28, T. 28 S., R. 10 W. . . . .	80	
	Base: N. $\frac{1}{2}$ SW. $\frac{1}{4}$ sec. 35, T. 22 N., R. 8 E. . . . .		80
10584	Selected: SW. $\frac{1}{4}$ SE. $\frac{1}{4}$ sec. 28, T. 28 S., R. 10 W. . . . .	40	
	Base: NW. $\frac{1}{4}$ SW. $\frac{1}{4}$ sec. 9, T. 21 N., R. 8 E. . . . .		40
10782	Selected: S. $\frac{1}{2}$ SW. $\frac{1}{4}$ sec. 15, T. 32 S., R. 13 W. . . . .	80	
	Base: S. $\frac{1}{2}$ NE. $\frac{1}{4}$ sec. 9, T. 16 N., R. 5 E. . . . .		80

Unrestricted selections, Santa Fe Pacific Railroad Company, etc.—Continued.

## OREGON—Continued.

No.	Location.	Selected area.	Base area.
ROSEBURG LAND DISTRICT—Continued.			
		<i>Acres.</i>	<i>Acres.</i>
10867	Selected: W. $\frac{1}{2}$ NE. $\frac{1}{4}$ sec. 30, T. 31 S., R. 5 W. ....	80	80
	Base: S. $\frac{1}{2}$ SE. $\frac{1}{4}$ sec. 15, T. 20 N., R. 1 E. ....		
11429	Selected: S. $\frac{1}{2}$ SW. $\frac{1}{4}$ sec. 4, T. 18 S., R. 7 W. ....	80	80
	Base: S. $\frac{1}{2}$ NW. $\frac{1}{4}$ sec. 23, T. 21 N., R. 6 E. ....		
11470	Selected: SW. $\frac{1}{4}$ sec. 25, T. 14 S., R. 12 W. ....	160	160
	Base: NW. $\frac{1}{4}$ sec. 15, T. 23 N., R. 9 E. ....		
11478	Selected: SE. $\frac{1}{4}$ sec. 6, T. 14 S., R. 11 W. ....	160	160
	Base: NW. $\frac{1}{4}$ sec. 11, T. 23 N., R. 9 E. ....		
11479	Selected: NE. $\frac{1}{4}$ sec. 25, T. 14 S., R. 12 W. ....	160	160
	Base: NE. $\frac{1}{4}$ sec. 13, T. 23 N., R. 9 E. ....		
11480	Selected: NW. $\frac{1}{4}$ sec. 25, T. 14 S., R. 12 W. ....	160	160
	Base: NE. $\frac{1}{4}$ sec. 11, T. 23 N., R. 9 E. ....		
11481	Selected: E. $\frac{1}{2}$ SW. $\frac{1}{4}$ sec. 6, T. 14 S., R. 11 W. ....	160	160
	Base: NE. $\frac{1}{4}$ sec. 16, T. 23 N., R. 9 E. ....		
11482	Selected: SE. $\frac{1}{4}$ sec. 25, T. 14 S., R. 12 W. ....	160	160
	Base: SE. $\frac{1}{4}$ sec. 11, T. 23 N., R. 9 E. ....		
11526	Selected: Lot 1 of sec. 6, NW. $\frac{1}{4}$ NE. $\frac{1}{4}$ sec. 9, T. 21 S., R. 11 W., W. M. ....	76.46	74.55
	Base: Lots 6 and 7 of sec. 1, T. 22 N., R. 4 E. ....		
11527	Selected: W. $\frac{1}{2}$ SW. $\frac{1}{4}$ sec. 8, E. $\frac{1}{2}$ NW. $\frac{1}{4}$ sec. 9, T. 21 S., R. 11 W., W. M. ....	160	160
	Base: SW. $\frac{1}{4}$ sec. 33, T. 22 N., R. 8 E. ....		
11622	Selected: SW. $\frac{1}{4}$ NW. $\frac{1}{4}$ sec. 14, T. 30 S., R. 9 W., and NW. $\frac{1}{4}$ NW. $\frac{1}{4}$ sec. 12, T. 31 S., R. 11 W. ....	80	80
	Base: S. $\frac{1}{2}$ NW. $\frac{1}{4}$ sec. 35, T. 22 N., R. 8 E. ....		
11642	Selected: NE. $\frac{1}{4}$ SE. $\frac{1}{4}$ sec. 2, T. 25 S., R. 11 W. ....	40	39.93
	Base: Lot 2 of NE. $\frac{1}{4}$ sec. 5, T. 17 S., R. 7 E. ....		
11776	Selected: E. $\frac{1}{2}$ SE. $\frac{1}{4}$ sec. 26, T. 20 S., R. 10 W. ....	80	80
	Base: S. $\frac{1}{2}$ NE. $\frac{1}{4}$ sec. 3, T. 17 N., R. 7 E. ....		
11777	Selected: SW. $\frac{1}{4}$ NW. $\frac{1}{4}$ sec. 26; SE. $\frac{1}{4}$ SW. $\frac{1}{4}$ sec. 34, T. 20 S., R. 10 W., W. M. ....	80	80
	Base: N. $\frac{1}{2}$ SE. $\frac{1}{4}$ sec. 13, T. 16 N., R. 5 E. ....		
11855	Selected: N. $\frac{1}{2}$ NE. $\frac{1}{4}$ sec. 23, T. 22 S., R. 12 W., W. M. ....	80	80
	Base: N. $\frac{1}{2}$ NW. $\frac{1}{4}$ sec. 35, T. 22 N., R. 8 E. ....		
11969	Selected: N. $\frac{1}{2}$ SE. $\frac{1}{4}$ SW. $\frac{1}{4}$ SE. $\frac{1}{4}$ SE. $\frac{1}{4}$ SW. $\frac{1}{4}$ sec. 4, T. 25 S., R. 3 W., W. M. ....	160	160
	Base: N. $\frac{1}{2}$ SE. $\frac{1}{4}$ and S. $\frac{1}{2}$ SE. $\frac{1}{4}$ sec. 17, T. 22 N., R. 9 E. ....		
12133	Selected: E. $\frac{1}{2}$ SW. $\frac{1}{4}$ sec. 4, T. 30 S., R. 10 W. ....	80	80
	Base: S. $\frac{1}{2}$ NW. $\frac{1}{4}$ sec. 13, T. 20 N., R. 1 E. ....		
12165	Selected: Lot 11 of sec. 24, T. 31 S., R. 12 W.; NE. $\frac{1}{4}$ SW. $\frac{1}{4}$ sec. 19, T. 31 S., R. 13 W., W. M. ....	81.74	80
	Base: S. $\frac{1}{2}$ NW. $\frac{1}{4}$ sec. 11, T. 20 N., R. 1 E. ....		
12166	Selected: SW. $\frac{1}{4}$ NW. $\frac{1}{4}$ and NW. $\frac{1}{4}$ SW. $\frac{1}{4}$ sec. 8, T. 26 S., R. 2 W., W. M. ....	80	80
	Base: N. $\frac{1}{2}$ SW. $\frac{1}{4}$ sec. 9, T. 22 N., R. 9 E. ....		
	Total, Roseburg land district.....	7,933.04	7,857.05
TOTAL, OREGON, BY LAND DISTRICTS.			
	Burns.....	640	640
	The Dalles.....	11,136.27	11,058.94
	Lakeview.....	1,080	1,080
	La Grande.....	2,066.25	2,074.42
	Oregon City.....	5,857.87	5,714.24
	Roseburg.....	7,933.04	7,857.05
		28,713.43	28,384.65
SOUTH DAKOTA.			
ABERDEEN LAND DISTRICT.			
13139	Selected: SW. $\frac{1}{4}$ NE. $\frac{1}{4}$ sec. 10, T. 125 N., R. 71 W. ....	40	40
	Base: Lot 6, sec. 3, T. 17 N., R. 6 E. ....		

Unrestricted selections, Santa Fe Pacific Railroad Company, etc.—Continued.

WASHINGTON.

No.	Location.	Selected area.	Base area.
<b>NORTH YAKIMA LAND DISTRICT.</b>			
		<i>Acres.</i>	<i>Acres.</i>
12295	Selected: SE. $\frac{1}{4}$ sec. 2, T. 7 N., R. 26 E., W. M .....	160	
	Base: SW. $\frac{1}{4}$ sec. 27, T. 24 N., R. 4 E .....		160
12443	Selected: E. $\frac{1}{2}$ NW. $\frac{1}{4}$ sec. 18, T. 16 N., R. 22 E., W. M .....	80	
	Base: N. $\frac{1}{2}$ SW. $\frac{1}{4}$ sec. 35, T. 25 N., R. 3 E .....		80
12659	Selected: SE. $\frac{1}{4}$ sec. 18, T. 7 N., R. 27 E., W. M .....	160	
	Base: SW. $\frac{1}{4}$ sec. 17, T. 23 N., R. 8 E .....		160
12660	Selected: NE. $\frac{1}{4}$ sec. 20, T. 14 N., R. 19 E., W. M .....	160	
	Base: SE. $\frac{1}{4}$ sec. 23, T. 23 N., R. 8 E .....		160
12661	Selected: SW. $\frac{1}{4}$ sec. 22, T. 8 N., R. 25 E., W. M .....	160	
	Base: SE. $\frac{1}{4}$ sec. 17, T. 23 N., R. 8 E .....		160
12747	Selected: SE. $\frac{1}{4}$ NW. $\frac{1}{4}$ sec. 30, T. 8 N., R. 23 E., W. M .....	40	
	Base: Lot 7, sec. 3, T. 17 N., R. 6 E .....		40
12748	Selected: Lots 2, 3, and 4, sec. 2, T. 8 N., R. 26 E., W. M .....	84.72	
	Base: S. $\frac{1}{2}$ NW. $\frac{1}{4}$ sec. 3, T. 22 N., R. 9 E .....		80
12904	Selected: NW. $\frac{1}{4}$ NE. $\frac{1}{4}$ , S. $\frac{1}{2}$ NE. $\frac{1}{4}$ , NW. $\frac{1}{4}$ SE. $\frac{1}{4}$ , sec. 32, T. 14 N., R. 19 E., W. M .....	160	
	Base: NE. $\frac{1}{4}$ sec. 15, T. 17 N., R. 6 E .....		160
12905	Selected: W. $\frac{1}{2}$ SE. $\frac{1}{4}$ sec. 20, T. 14 N., R. 19 E., W. M .....	80	
	Base: S. $\frac{1}{2}$ NE. $\frac{1}{4}$ sec. 5, T. 17 N., R. 6 E .....		80
12917	Selected: N. $\frac{1}{2}$ NE. $\frac{1}{4}$ NE. $\frac{1}{4}$ NW. $\frac{1}{4}$ , and lot 1, sec. 30, T. 8 N., R. 23 E., W. M .....	152.71	
	Base: SE. $\frac{1}{4}$ sec. 3, T. 17 N., R. 6 E .....		160
12993	Selected: N. $\frac{1}{2}$ NE. $\frac{1}{4}$ sec. 34, T. 8 N., R. 23 E., W. M .....	80	
	Base: S. $\frac{1}{2}$ SE. $\frac{1}{4}$ sec. 5, T. 22 N., R. 8 E .....		80
12994	Selected: S. $\frac{1}{2}$ NE. $\frac{1}{4}$ sec. 34, T. 8 N., R. 23 E., W. M .....	80	
	Base: S. $\frac{1}{2}$ NW. $\frac{1}{4}$ sec. 5, T. 17 N., R. 6 E .....		80
13014	Selected: NE. $\frac{1}{4}$ sec. 30, T. 8 N., R. 26 E., W. M .....	160	
	Base: NE. $\frac{1}{4}$ sec. 25, T. 25 N., R. 3 E .....		160
13155	Selected: NW. $\frac{1}{4}$ sec. 22, T. 7 N., R. 26 E., W. M .....	160	
	Base: SW. $\frac{1}{4}$ sec. 23, T. 23 N., R. 8 E .....		160
13235	Selected: W. $\frac{1}{2}$ SE. $\frac{1}{4}$ , sec. 10, T. 11 N., R. 20 E., W. M .....	80	
	Base: Lots 7 and 8, sec. 23, T. 17 N., R. 6 E .....		79.38
13236	Selected: E. $\frac{1}{2}$ SE. $\frac{1}{4}$ sec. 10, T. 11 N., R. 20 E., W. M .....	80	
	Base: Lots 3 and 4 of sec. 23, T. 17 N., R. 6 E .....		79.40
13480	Selected: W. $\frac{1}{2}$ NW. $\frac{1}{4}$ sec. 24, T. 14 N., R. 18 E., W. M .....	80	
	Base: S. $\frac{1}{2}$ SW. $\frac{1}{4}$ sec. 9, T. 19 N., R. 4 E .....		80
	Total, North Yakima land district .....	1,957.43	1,958.78
<b>OLYMPIA LAND DISTRICT.</b>			
11063	Selected: SW. $\frac{1}{4}$ sec. 20, T. 15 N., R. 6 W., W. M .....	160	
	Base: NE. $\frac{1}{4}$ sec. 21, T. 22 N., R. 9 E .....		160
13181	Selected: SW. $\frac{1}{4}$ NW. $\frac{1}{4}$ sec. 12, T. 15 N., R. 9 W.; lot 1 of sec. 27, T. 21 N., R. 11 W., W. M .....	61.38	
	Base: Lot 4, NW. $\frac{1}{4}$ of sec. 3, T. 22 N., R. 7 E .....		52.50
	Total, Olympia land district .....	221.38	212.50
<b>SPOKANE FALLS LAND DISTRICT.</b>			
6004	Selected: SW. $\frac{1}{4}$ sec. 28, T. 21 N., R. 33 E., W. M .....	160	
	Base: NE. $\frac{1}{4}$ sec. 13, T. 21 N., R. 7 E .....		160
12274	Selected: Lot 3, sec. 8; lot 1 of sec. 29, T. 33 N., R. 37 E., W. M .....	47.30	
	Base: SE. $\frac{1}{4}$ NE. $\frac{1}{4}$ sec. 21, T. 24 N., R. 4 E .....		40
12350	Selected: N. $\frac{1}{2}$ SW. $\frac{1}{4}$ sec. 32, T. 22 N., R. 34 E., W. M .....	80	
	Base: N. $\frac{1}{2}$ SE. $\frac{1}{4}$ sec. 31, T. 25 N., R. 3 E .....		80
12936	Selected: NW. $\frac{1}{4}$ NW. $\frac{1}{4}$ sec. 8, T. 19 N., R. 36 E., W. M .....	40	
	Base: Lot 3 of sec. 35, T. 17 N., R. 6 E .....		39.63
13038	Selected: NE. $\frac{1}{4}$ SE. $\frac{1}{4}$ and SE. $\frac{1}{4}$ NE. $\frac{1}{4}$ and lots 4 and 9 of sec. 32, T. 30 N., R. 43 E., W. M .....	151.76	
	Base: NW. $\frac{1}{4}$ sec. 35, T. 23 N., R. 8 E .....		160
13137	Selected: Lots 3 and 4 of sec. 4, T. 26 N., R. 42 E .....	73.60	
	Base: N. $\frac{1}{2}$ NW. $\frac{1}{4}$ sec. 27, T. 18 N., R. 6 E .....		80
13172	Selected: E. $\frac{1}{2}$ SE. $\frac{1}{4}$ sec. 8, T. 17 N., R. 34 E., W. M .....	80	
	Base: N. $\frac{1}{2}$ SE. $\frac{1}{4}$ sec. 33, T. 65 N., R. 3 E .....		80
13182	Selected: NW. $\frac{1}{4}$ NW. $\frac{1}{4}$ sec. 26, T. 30 N., R. 45 E., W. M .....	40	
	Base: SE. $\frac{1}{4}$ NE. $\frac{1}{4}$ sec. 31, T. 18 N., R. 6 E .....		40
13223	Selected: NE. $\frac{1}{4}$ SW. $\frac{1}{4}$ sec. 32, T. 28 N., R. 33 E., W. M .....	40	
	Base: SW. $\frac{1}{4}$ NE. $\frac{1}{4}$ sec. 31, T. 18 N., R. 6 E .....		40
	Total, Spokane Falls land district .....	712.66	719.63

Unrestricted selections, Santa Fe Pacific Railroad Company, etc.—Continued.

WASHINGTON—Continued.

No.	Location.	Selected area.	Base area.
VANCOUVER LAND DISTRICT.			
8828	Selected: E. $\frac{1}{2}$ SE. $\frac{1}{4}$ sec. 9, N. $\frac{1}{2}$ NW. $\frac{1}{4}$ sec. 15, T. 2 N., R. 6 E., W. M. Base: NW. $\frac{1}{4}$ sec. 17, T. 22 N., R. 4 E.	Acres. 160	Acres. 160
9893	Selected: SW. $\frac{1}{4}$ NE. $\frac{1}{4}$ sec. 15, T. 2 N., R. 6 E., W. M. Base: Lot 3, sec. 1, T. 17 N., R. 5 E.	40	40
9895	Selected: W. $\frac{1}{2}$ SW. $\frac{1}{4}$ sec. 14, T. 2 N., R. 6 E., W. M. Base: Lots 1 and 2, sec. 3, T. 17 N., R. 5 E.	80	78.20
9896	Selected: SE. $\frac{1}{4}$ NE. $\frac{1}{4}$ sec. 15, T. 2 N., R. 6 E., W. M. Base: Lot 1, sec. 1, T. 17 N., R. 5 E.	40	30.40
9897	Selected: NE. $\frac{1}{4}$ NE. $\frac{1}{4}$ sec. 15, T. 2 N., R. 6 E., W. M. Base: Lot 2, sec. 1, T. 17 N., R. 5 E.	40	30.40
10545	Selected: NW. $\frac{1}{4}$ NE. $\frac{1}{4}$ sec. 17, T. 6 N., R. 11 E., W. M. Base: SW. $\frac{1}{4}$ NE. $\frac{1}{4}$ sec. 11, T. 20 N., R. 1 E.	40	40
10548	Selected: S. $\frac{1}{2}$ SE. $\frac{1}{4}$ , S. $\frac{1}{2}$ SW. $\frac{1}{4}$ , sec. 9, T. 6 N., R. 11 E., W. M. Base: SW. $\frac{1}{4}$ sec. 21, T. 15 N., R. 7 E.	160	160
10550	Selected: E. $\frac{1}{4}$ NW. $\frac{1}{4}$ sec. 17, T. 6 N., R. 11 E., W. M. Base: N. $\frac{1}{2}$ NW. $\frac{1}{4}$ sec. 23, T. 16 N., R. 5 E.	80	80
10551	Selected: N. $\frac{1}{2}$ SE. $\frac{1}{4}$ , N. $\frac{1}{2}$ SW. $\frac{1}{4}$ , sec. 8, T. 6 N., R. 11 E., W. M. Base: SE. $\frac{1}{4}$ sec. 21, T. 15 N., R. 7 E.	160	160
10934	Selected: NE. $\frac{1}{4}$ NW. $\frac{1}{4}$ sec. 30, T. 6 N., R. 11 E., W. M. Base: Lot 1 of NE. $\frac{1}{4}$ sec. 5, T. 21 N., R. 8 E.	40	39.74
11300	Selected: Lot 4, sec. 1, T. 6 N., R. 10 E., W. M. Base: SE. $\frac{1}{4}$ SW. $\frac{1}{4}$ sec. 11, T. 22 N., R. 9 E.	40.02	40
11301	Selected: Lot 1, sec. 2, T. 6 N., R. 10 E., W. M. Base: Lot 3 of SW. $\frac{1}{4}$ sec. 31, T. 23 N., R. 9 E.	40.58	34.54
11770	Selected: NE. $\frac{1}{4}$ sec. 13, T. 7 N., R. 2 E., W. M. Base: NW. $\frac{1}{4}$ sec. 21, T. 22 N., R. 9 E.	160	160
11771	Selected: E. $\frac{1}{2}$ NE. $\frac{1}{4}$ , E. $\frac{1}{2}$ SE. $\frac{1}{4}$ , sec. 32, T. 6 N., R. 11 E., W. M. Base: SE. $\frac{1}{4}$ sec. 21, T. 23 N., R. 9 E.	160	160
11784	Selected: SE. $\frac{1}{4}$ sec. 9, T. 8 N., R. 2 E., W. M. Base: NE. $\frac{1}{4}$ sec. 21, T. 23 N., R. 9 E.	160	160
11785	Selected: SE. $\frac{1}{4}$ sec. 11, T. 8 N., R. 2 E., W. M. Base: NW. $\frac{1}{4}$ sec. 21, T. 23 N., R. 9 E.	160	160
11864	Selected: NW. $\frac{1}{4}$ sec. 13, T. 7 N., R. 2 E., W. M. Base: NW. $\frac{1}{4}$ sec. 13, T. 23 N., R. 9 E.	160	160
11865	Selected: N. $\frac{1}{2}$ SW. $\frac{1}{4}$ , N. $\frac{1}{2}$ SE. $\frac{1}{4}$ , sec. 1, T. 7 N., R. 2 E., W. M. Base: SE. $\frac{1}{4}$ sec. 3, T. 22 N., R. 7 E.	160	160
11866	Selected: SE. $\frac{1}{4}$ sec. 27, T. 8 N., R. 2 E., W. M. Base: SE. $\frac{1}{4}$ sec. 21, T. 22 N., R. 9 E.	160	160
11881	Selected: Lots 1 and 2 of sec. 3, T. 7 N., R. 8 E., W. M. Base: N. $\frac{1}{2}$ NE. $\frac{1}{4}$ sec. 17, T. 22 N., R. 9 E.	86.80	80
11882	Selected: Lot 3 of sec. 3, T. 7 N., R. 2 E., W. M. Base: NW. $\frac{1}{4}$ SE. $\frac{1}{4}$ sec. 15, T. 22 N., R. 9 E.	44	40
11883	Selected: SE. $\frac{1}{4}$ sec. 33, T. 8 N., R. 2 E., W. M. Base: SW. $\frac{1}{4}$ sec. 21, T. 22 N., R. 9 E.	160	160
12540	Selected: S. $\frac{1}{2}$ SW. $\frac{1}{4}$ , S. $\frac{1}{2}$ SE. $\frac{1}{4}$ , sec. 1, T. 7 N., R. 2 E., W. M. Base: SE. $\frac{1}{4}$ sec. 19, T. 23 N., R. 9 E.	160	160
13034	Selected: NW. $\frac{1}{4}$ sec. 25, T. 8 N., R. 2 E., W. M. Base: SW. $\frac{1}{4}$ sec. 35, T. 20 N., R. 3 E.	160	160
13183	Selected: W. $\frac{1}{2}$ SE. $\frac{1}{4}$ , NE. $\frac{1}{4}$ SW. $\frac{1}{4}$ , sec. 17; NW. $\frac{1}{4}$ NE. $\frac{1}{4}$ sec. 20, T. 6 N., R. 11 E., W. M. Base: NE. $\frac{1}{4}$ sec. 19, T. 18 N., R. 6 E.	160	160
13224	Selected: SW. $\frac{1}{4}$ SE. $\frac{1}{4}$ sec. 32, T. 14 N., R. 4 W., W. M. Base: Lot 3 of NW. $\frac{1}{4}$ , sec. 5, T. 17 N., R. 6 E.	40	38.91
Total, Vancouver land district		2,850.40	2,812.19
WALLA WALLA LAND DISTRICT.			
6160	Selected: SE. $\frac{1}{4}$ sec. 26, T. 16 N., R. 32 E., W. M. Base: SE. $\frac{1}{4}$ sec. 13, T. 21 N., R. 7 E.	160	160
9607	Selected: SE. $\frac{1}{4}$ SW. $\frac{1}{4}$ sec. 19, T. 11 N., R. 43 E., W. M. Base: SE. $\frac{1}{4}$ SW. $\frac{1}{4}$ sec. 1, T. 15 N., R. 6 E.	40	40
12096	Selected: N. $\frac{1}{2}$ SE. $\frac{1}{4}$ sec. 4, T. 7 N., R. 29 E.; N. $\frac{1}{2}$ SE. $\frac{1}{4}$ sec. 8, T. 7 N., R. 30 E., W. M. Base: NW. $\frac{1}{4}$ sec. 9, T. 22 N., R. 9 E.	160	160
12152	Selected: S. $\frac{1}{2}$ SE. $\frac{1}{4}$ sec. 4, T. 7 N., R. 29 E., W. M. Base: S. $\frac{1}{2}$ NW. $\frac{1}{4}$ sec. 5, T. 22 N., R. 9 E.	80	80
12239	Selected: Lots 3, 4, 5, and SE. $\frac{1}{4}$ NW. $\frac{1}{4}$ sec. 6, T. 7 N., R. 30 E., W. M. Base: SE. $\frac{1}{4}$ sec. 3, T. 22 N., R. 9 E.	159.28	160
12275	Selected: W. $\frac{1}{2}$ SW. $\frac{1}{4}$ , NE. $\frac{1}{4}$ SW. $\frac{1}{4}$ , NW. $\frac{1}{4}$ SE. $\frac{1}{4}$ , sec. 22, T. 8 N., R. 33 E., W. M. Base: NW. $\frac{1}{4}$ sec. 9, T. 23 N., R. 9 E.	160	160
12327	Selected: NW. $\frac{1}{4}$ NW. $\frac{1}{4}$ sec. 17; S. $\frac{1}{2}$ NW. $\frac{1}{4}$ , SW. $\frac{1}{4}$ NE. $\frac{1}{4}$ , sec. 20, T. 8 N., R. 47 E., W. M. Base: NE. $\frac{1}{4}$ sec. 29, T. 24 N., R. 4 E.	160	160
12446	Selected: E. $\frac{1}{2}$ SE. $\frac{1}{4}$ sec. 26, T. 8 N., R. 30 E., W. M. Base: S. $\frac{1}{2}$ SE. $\frac{1}{4}$ sec. 11, T. 23 N., R. 8 E.	80	80
12512	Selected: NE. $\frac{1}{4}$ sec. 20, T. 8 N., R. 28 E., W. M. Base: SE. $\frac{1}{4}$ sec. 25, T. 25 N., R. 3 E.	160	160

Unrestricted selections, Santa Fe Pacific Railroad Company, etc.—Continued.

WASHINGTON—Continued.

No.	Location.	Selected area.	Base area.
WALLA WALLA LAND DISTRICT—Continued			
		<i>Acres.</i>	<i>Acres.</i>
12514	Selected: W. $\frac{1}{2}$ NE. $\frac{1}{2}$ sec. 14, T. 12 N., R. 36 E., W. M. Base: N. $\frac{1}{2}$ NW. $\frac{1}{2}$ sec. 13, T. 23 N., R. 8 E.	80	80
12515	Selected: E. $\frac{1}{2}$ NE. $\frac{1}{2}$ sec. 12, T. 14 N., R. 38 E., W. M. Base: S. $\frac{1}{2}$ NW. $\frac{1}{2}$ sec. 11, T. 23 N., R. 8 E.	80	80
12516	Selected: NE. $\frac{1}{2}$ NW. $\frac{1}{2}$ sec. 20, T. 8 N., R. 28 E., W. M. Base: SE. $\frac{1}{2}$ SE. $\frac{1}{2}$ sec. 35, T. 19 N., R. 7 E.	40	40
12833	Selected: E. $\frac{1}{2}$ NE. $\frac{1}{2}$ sec. 18, T. 4 N., R. 21 E., W. M. Base: S. $\frac{1}{2}$ NE. $\frac{1}{2}$ sec. 25, T. 22 N., R. 7 E.	80	80
12853	Selected: E. $\frac{1}{2}$ SE. $\frac{1}{2}$ sec. 10, T. 9 N., R. 34 E., W. M. Base: N. $\frac{1}{2}$ NE. $\frac{1}{2}$ sec. 13, T. 23 N., R. 8 E.	80	80
12881	Selected: E. $\frac{1}{2}$ SW. $\frac{1}{2}$ , and lots 6 and 7, sec. 6, T. 6 N., R. 34 E.; lot 6, sec. 4, T. 8 N., R. 30 E., W. M. Base: NE. $\frac{1}{2}$ sec. 23, T. 25 N., R. 3 E.	159.29	160
12882	Selected: Lots 1 and 2, S. $\frac{1}{2}$ NE. $\frac{1}{2}$ sec. 6, T. 6 N., R. 23 E., W. M. Base: NW. $\frac{1}{2}$ sec. 15, T. 17 N., R. 6 E.	159.24	160
12953	Selected: W. $\frac{1}{2}$ SW. $\frac{1}{2}$ , SW. $\frac{1}{2}$ NW. $\frac{1}{2}$ , sec. 15; NW. $\frac{1}{2}$ NW. $\frac{1}{2}$ sec. 14, T. 7 N., R. 32 E., W. M. Base: NW. $\frac{1}{2}$ sec. 11, T. 22 N., R. 9 E.	160	160
12955	Selected: NE. $\frac{1}{2}$ sec. 34, T. 6 N., R. 25 E., W. M. Base: SW. $\frac{1}{2}$ sec. 15, T. 18 N., R. 6 E.	160	160
12970	Selected: SW. $\frac{1}{2}$ sec. 26, T. 6 N., R. 25 E., W. M. Base: SE. $\frac{1}{2}$ sec. 17, T. 18 N., R. 6 E.	160	160
12971	Selected: NW. $\frac{1}{2}$ sec. 34, T. 6 N., R. 25 E., W. M. Base: NE. $\frac{1}{2}$ sec. 17, T. 18 N., R. 6 E.	160	160
12972	Selected: NW. $\frac{1}{2}$ sec. 22, T. 7 N., R. 28 E., W. M. Base: NW. $\frac{1}{2}$ sec. 29, T. 23 N., R. 9 E.	160	160
12973	Selected: SE. $\frac{1}{2}$ sec. 26, T. 6 N., R. 25 E., W. M. Base: NW. $\frac{1}{2}$ sec. 17, T. 18 N., R. 6 E.	160	160
13103	Selected: SE. $\frac{1}{2}$ SW. $\frac{1}{2}$ , NW. $\frac{1}{2}$ SE. $\frac{1}{2}$ sec. 8, T. 12 N., R. 39 E., W. M. Base: N. $\frac{1}{2}$ SW. $\frac{1}{2}$ sec. 11, T. 22 N., R. 9 E.	80	80
13165	Selected: E. $\frac{1}{2}$ SE. $\frac{1}{2}$ sec. 17, T. 10 N., R. 41 E., W. M. Base: N. $\frac{1}{2}$ SW. $\frac{1}{2}$ sec. 13, T. 22 N., R. 9 E.	80	80
13228	Selected: NW. $\frac{1}{2}$ sec. 26, T. 7 N., R. 28 E., W. M. Base: SE. $\frac{1}{2}$ sec. 11, T. 22 N., R. 9 E.	160	160
13229	Selected: N. $\frac{1}{2}$ NE. $\frac{1}{2}$ , N. $\frac{1}{2}$ NW. $\frac{1}{2}$ sec. 21, T. 7 N., R. 32 E., W. M. Base: SW. $\frac{1}{2}$ sec. 15, T. 19 N., R. 4 E.	160	160
13230	Selected: NE. $\frac{1}{2}$ sec. 26, T. 7 N., R. 28 E., W. M. Base: SW. $\frac{1}{2}$ sec. 5, T. 22 N., R. 9 E.	160	160
13327	Selected: S. $\frac{1}{2}$ SE. $\frac{1}{2}$ , SE. $\frac{1}{2}$ SW. $\frac{1}{2}$ , sec. 11; NE. $\frac{1}{2}$ NE. $\frac{1}{2}$ sec. 14, T. 7 N., R. 32 E., W. M. Base: SE. $\frac{1}{2}$ sec. 17, T. 19 N., R. 4 E.	160	160
13338	Selected: SE. $\frac{1}{2}$ NE. $\frac{1}{2}$ sec. 15, T. 7 N., R. 32 E., W. M. Base: SE. $\frac{1}{2}$ NW. $\frac{1}{2}$ sec. 27, T. 19 N., R. 4 E.	40	40
13368	Selected: SE. $\frac{1}{2}$ sec. 18, T. 14 N., R. 36 E., W. M. Base: NW. $\frac{1}{2}$ sec. 23, T. 25 N., R. 3 E.	160	160
13377	Selected: N. $\frac{1}{2}$ SW. $\frac{1}{2}$ sec. 1, T. 7 N., R. 33 E., W. M. Base: S. $\frac{1}{2}$ SW. $\frac{1}{2}$ sec. 33, T. 18 N., R. 8 E.	80	80
Total, Walla Walla land district.....		3,878.81	3,880
WATERVILLE LAND DISTRICT.			
11122	Selected: SE. $\frac{1}{2}$ sec. 32, T. 23 N., R. 21 E., W. M. Base: NE. $\frac{1}{2}$ sec. 31, T. 30 N., R. 2 E.	160	160
13104	Selected: NW. $\frac{1}{2}$ sec. 24, T. 26 N., R. 23 E., W. M. Base: SW. $\frac{1}{2}$ sec. 35, T. 19 N., R. 7 E.	160	160
13129	Selected: W. $\frac{1}{2}$ SW. $\frac{1}{2}$ sec. 13, T. 25 N., R. 27 E., W. M. Base: S. $\frac{1}{2}$ SW. $\frac{1}{2}$ sec. 35, T. 23 N., R. 8 E.	80	80
13156	Selected: SW. $\frac{1}{2}$ NW. $\frac{1}{2}$ sec. 28, T. 27 N., R. 27 E., W. M. Base: NW. $\frac{1}{2}$ NE. $\frac{1}{2}$ sec. 31, T. 18 N., R. 6 E.	40	40
13226	Selected: NE. $\frac{1}{2}$ SE. $\frac{1}{2}$ sec. 19, T. 28 N., R. 25 E., W. M. Base: Lot 1 of NE. $\frac{1}{2}$ sec. 3, T. 19 N., R. 4 E.	40	38.52
13237	Selected: W. $\frac{1}{2}$ SE. $\frac{1}{2}$ sec. 9, T. 28 N., R. 27 E., W. M. Base: N. $\frac{1}{2}$ NW. $\frac{1}{2}$ sec. 29, T. 18 N., R. 6 E.	80	80
Total, Waterville land district.....		560	560
TOTAL, WASHINGTON, BY LAND DISTRICTS.			
North Yakima.....		1,957.43	1,958.78
Olympia.....		221.38	212.50
Spokane.....		882.66	879.63
Vancouver.....		2,850.40	2,812.19
Walla Walla.....		3,878.81	3,880
Waterville.....		560	560
		10,350.68	10,303.20

Unrestricted selections, Santa Fe Pacific Railroad Company, etc.—Continued.

WISCONSIN.

No.	Location.	Selected area.	Base area.
ASHLAND LAND DISTRICT.			
8569	Selected: Lots 1 and 5, sec. 32, T. 41 N., R. 1 E., 4th P. M. Base: SW. $\frac{1}{4}$ NE. $\frac{1}{4}$ sec. 15, T. 20 N., R. 1 E.	Acres. 37.83	Acres. 40
8670	Selected: E. $\frac{1}{2}$ SE. $\frac{1}{4}$ sec. 29, T. 52 N., R. 2 W., 4th P. M. Base: N. $\frac{1}{2}$ NW. $\frac{1}{4}$ sec. 15, T. 20 N., R. 1 E.	80	80
9175	Selected: SE. $\frac{1}{4}$ SW. $\frac{1}{4}$ sec. 30, T. 43 N., R. 14 W., 4th P. M. Base: SE. $\frac{1}{4}$ NE. $\frac{1}{4}$ sec. 21, T. 17 N., R. 5 E.	40	40
10566	Selected: NW. $\frac{1}{4}$ NW. $\frac{1}{4}$ sec. 8, T. 44 N., R. 10 W., 4th P. M. Base: Lot 1 of NE. $\frac{1}{4}$ sec. 5, T. 17 N., R. 7 E.	40	39.87
Total, Ashland land district.....		197.83	199.83
EAU CLAIRE LAND DISTRICT.			
13233	Selected: SW. $\frac{1}{4}$ sec. 22, T. 39 N., R. 7 W., 4th P. M. Base: NE. $\frac{1}{4}$ sec. 21, T. 19 N., R. 4 E.	160	160
WAUSAU LAND DISTRICT.			
13175	Selected: SE. $\frac{1}{4}$ NE. $\frac{1}{2}$ sec. 6, T. 34 N., R. 7 E., 4th P. M. Base: SE. $\frac{1}{4}$ NW. $\frac{1}{4}$ sec. 33, T. 19 N., R. 6 E.	40	40
TOTAL, WISCONSIN, BY LAND DISTRICTS.			
Ashland.....		197.83	199.87
Eau Claire.....		160	160
Wausau.....		40	40
		397.83	399.87

WYOMING.

CHEYENNE LAND DISTRICT.			
10189	Selected: NE. $\frac{1}{4}$ NE. $\frac{1}{4}$ sec. 13, T. 26 N., R. 79 W., 6th P. M. Base: SE. $\frac{1}{4}$ SW. $\frac{1}{4}$ sec. 25, T. 16 N., R. 5 E.	40	40
10190	Selected: N. $\frac{1}{2}$ SW. $\frac{1}{4}$ S. $\frac{1}{2}$ NE. $\frac{1}{4}$ sec. 4, T. 27 N., R. 82 W., 6th P. M. Base: NE. $\frac{1}{4}$ sec. 25, T. 16 N., R. 5 E.	160	160
12188	Selected: NW. $\frac{1}{4}$ SE. $\frac{1}{4}$ sec. 23, T. 27 N., R. 81 W., 6th P. M. Base: NE. $\frac{1}{4}$ NE. $\frac{1}{4}$ sec. 9, T. 25 N., R. 3 E.	40	40
12186	Selected: SE. $\frac{1}{4}$ SE. $\frac{1}{4}$ sec. 11, T. 27 N., R. 81 W., 5th P. M. Base: NW. $\frac{1}{4}$ NE. $\frac{1}{4}$ sec. 9, T. 25 N., R. 3 E.	40	40
12187	Selected: SE. $\frac{1}{4}$ NE. $\frac{1}{4}$ sec. 22, T. 27 N., R. 92 W., 6th P. M. Base: SE. $\frac{1}{4}$ NW. $\frac{1}{4}$ sec. 7, T. 25 N., R. 3 E.	40	40
12241	Selected: NE. $\frac{1}{4}$ NW. $\frac{1}{4}$ sec. 7, T. 23 N., R. 92 W., 6th P. M. Base: NE. $\frac{1}{4}$ NE. $\frac{1}{4}$ sec. 13, T. 25 N., R. 3 E.	40	40
12242	Selected: SE. $\frac{1}{4}$ NW. $\frac{1}{4}$ sec. 3, T. 27 N., R. 82 W., 6th P. M. Base: NW. $\frac{1}{4}$ NE. $\frac{1}{4}$ sec. 15, T. 25 N., R. 3 E.	40	40
12243	Selected: SE. $\frac{1}{4}$ NW. $\frac{1}{4}$ sec. 11, T. 28 N., R. 82 W., 6th P. M. Base: NW. $\frac{1}{4}$ SE. $\frac{1}{4}$ sec. 13, T. 25 N., R. 3 E.	40	40
12244	Selected: SW. $\frac{1}{4}$ SW. $\frac{1}{4}$ sec. 10, T. 27 N., R. 80 W., 6th P. M. Base: NE. $\frac{1}{4}$ NE. $\frac{1}{4}$ sec. 15, T. 25 N., R. 3 E.	40	40
12411	Selected: SW. $\frac{1}{4}$ NE. $\frac{1}{4}$ sec. 33, T. 29 N., R. 69 W., 6th P. M. Base: SE. $\frac{1}{4}$ SW. $\frac{1}{4}$ sec. 1, T. 24 N., R. 4 E.	40	40
12750	Selected: SW. $\frac{1}{4}$ SW. $\frac{1}{4}$ sec. 12, T. 22 N., R. 92 W., 6th P. M. Base: Lot 3 of SW. $\frac{1}{4}$ sec. 31, T. 22 N., R. 8 E.	40	38.95
12845	Selected: SE. $\frac{1}{4}$ NW. $\frac{1}{4}$ sec. 2, T. 26 N., R. 80 W., 6th P. M. Base: SE. $\frac{1}{4}$ NE. $\frac{1}{4}$ sec. 1, T. 24 N., R. 4 E.	40	40
12956	Selected: NW. $\frac{1}{4}$ NE. $\frac{1}{4}$ sec. 12, T. 26 N., R. 81 W., 6th P. M. Base: NE. $\frac{1}{4}$ NW. $\frac{1}{4}$ sec. 7, T. 25 N., R. 3 E.	40	40
13217	Selected: SE. $\frac{1}{4}$ SE. $\frac{1}{4}$ sec. 32, T. 14 N., R. 88 W., 6th P. M. Base: Lot 3 of SW. $\frac{1}{4}$ sec. 7, T. 23 N., R. 8 E.	40	36.39
13218	Selected: SW. $\frac{1}{4}$ NE. $\frac{1}{4}$ sec. 19, T. 17 N., R. 67 W., 6th P. M. Base: SW. $\frac{1}{4}$ NE. $\frac{1}{4}$ sec. 5, T. 19 N., R. 4 E.	40	40
13219	Selected: NW. $\frac{1}{4}$ NE. $\frac{1}{4}$ sec. 27, T. 14 N., R. 89 W., 6th P. M. Base: Lot 4 of NW. $\frac{1}{4}$ sec. 1, T. 23 N., R. 8 E.	40	22.16
12241	Selected: NE. $\frac{1}{4}$ NW. $\frac{1}{4}$ sec. 11, T. 28 N., R. 82 W. Base: NE. $\frac{1}{4}$ NE. $\frac{1}{4}$ sec. 13, T. 25 N., R. 3 E.	40	40
Total, Cheyenne land district.....		800	777.50



Unrestricted selections, Santa Fe Pacific Railroad Company, etc.—Continued.

WYOMING—Continued.

No.	Location.	Selected area.	Base area.
DOUGLAS LAND DISTRICT.			
		<i>Acres.</i>	<i>Acres.</i>
12303	Selection: SW. $\frac{1}{4}$ NW. $\frac{1}{4}$ sec. 21, T. 29 N., R. 82 W., 6th P. M. ....	40	
	Base: NE. $\frac{1}{4}$ NE. $\frac{1}{4}$ sec. 11, T. 25 N., R. 3 E. ....		40
12304	Selection: SE. $\frac{1}{4}$ SW. $\frac{1}{4}$ sec. 20, T. 29 N., R. 82 W., 6th P. M. ....	40	
	Base: NW. $\frac{1}{4}$ NE. $\frac{1}{4}$ sec. 11, T. 25 N., R. 3 E. ....		40
12613	Selected: E. $\frac{1}{2}$ NE. $\frac{1}{4}$ , NE. $\frac{1}{4}$ SE. $\frac{1}{4}$ , SW. $\frac{1}{4}$ SE. $\frac{1}{4}$ sec. 27, T. 35 N., R. 86 W., 6th P. M. ....	160	
	Base: NE. $\frac{1}{4}$ sec. 7, T. 23 N., R. 8 E. ....		160
12614	Selected: SE. $\frac{1}{4}$ NW. $\frac{1}{4}$ sec. 24; NE. $\frac{1}{4}$ SE. $\frac{1}{4}$ sec. 23; NE. $\frac{1}{4}$ SE. $\frac{1}{4}$ , SE. $\frac{1}{4}$ SW. $\frac{1}{4}$ , sec. 33, T. 35 N., R. 86 W., 6th P. M. ....	160	
	Base: SE. $\frac{1}{4}$ sec. 33, T. 23 N., R. 8 E. ....		160
13382	Selected: NW. $\frac{1}{4}$ NE. $\frac{1}{4}$ sec. 28, NE. $\frac{1}{4}$ SW. $\frac{1}{4}$ sec. 27, T. 29 N., R. 72 W., 6th P. M. ....	80	
	Base: E. $\frac{1}{2}$ NW. $\frac{1}{4}$ sec. 7, T. 19 N., R. 4 E. ....		80
	Total, Douglas land district .....	480	480
BUFFALO LAND DISTRICT.			
11181	Selected: NW. $\frac{1}{4}$ SE. $\frac{1}{4}$ sec. 7, lot 2 of sec. 18, T. 46 N., R. 85 W. ....	81.56	
	Base: S. $\frac{1}{2}$ SW. $\frac{1}{4}$ sec. 21, T. 23 N., R. 9 W. ....		80
12185	Selected: SE. $\frac{1}{4}$ NE. $\frac{1}{4}$ sec. 19, T. 43 N., R. 88 E., 6th P. M. ....	40	
	Base: NW. $\frac{1}{4}$ NE. $\frac{1}{4}$ sec. 21, T. 24 N., R. 4 E. ....		40
12687	Selected: NW. $\frac{1}{4}$ SW. $\frac{1}{4}$ sec. 23, T. 49 N., R. 81 W., 6th P. M. ....	40	
	Base: Lot 2 of NW. $\frac{1}{4}$ sec. 19, T. 22 N., R. 8 E. ....		37.90
	Total, Buffalo land district .....	161.56	157.90
EVANSTON LAND DISTRICT.			
10552	Selected: NE. $\frac{1}{4}$ , NE. $\frac{1}{4}$ SE. $\frac{1}{4}$ , sec. 7; NW. $\frac{1}{4}$ SW. $\frac{1}{4}$ sec. 8, T. 22 N., R. 115 W., 5th P. M. ....	240	
	Base: Lots 1 and 2, E. $\frac{1}{2}$ NW. $\frac{1}{4}$ sec. 19, lot 4 and SE. $\frac{1}{4}$ SW. $\frac{1}{4}$ sec. 19, T. 21 N., R. 7 E. ....		238.86
	TOTAL, WYOMING, BY LAND DISTRICTS.		
	Cheyenne .....	800	777.50
	Douglas .....	480	480
	Buffalo .....	161.56	157.90
	Evanston .....	240	238.86
		1,681.56	1,654.26

RESTRICTED SELECTIONS BY SANTA FE PACIFIC RAILROAD COMPANY SINCE MARCH 3, 1905.

TOTAL, BY STATES.

No.	Location.	Selected area.	Base area.
		<i>Acres.</i>	<i>Acres.</i>
	Arizona.....	1,409.71	1,383.38
	California.....	270.97	263.57
	New Mexico.....	6,591.25	6,512.07
	Louisiana.....	713.96	720
	Mississippi.....	80.12	80
	Total.....	9,066.01	8,959.02

ARIZONA.

PHOENIX LAND DISTRICT.			
13754	Selected: Lots 2 and 3 sec. 21, T. 24 S., R. 24 E.; NW. $\frac{1}{4}$ NE. $\frac{1}{4}$ sec. 11, T. 24 S., R. 24 E. Base: NW. $\frac{1}{4}$ NE. $\frac{1}{4}$ sec. 7, T. 24 N., R. 9 E.; SE. $\frac{1}{4}$ SE. $\frac{1}{4}$ sec. 19, T. 24 N., R. 9 E.	89.71	80
13755	Selected: NW. $\frac{1}{4}$ NW. $\frac{1}{4}$ sec. 13, T. 17 S., R. 20 E. Base: NE. $\frac{1}{4}$ NE. $\frac{1}{4}$ sec. 7, T. 24 N., R. 9 E.	40	40
13855	Selected: NE. $\frac{1}{4}$ NW. $\frac{1}{4}$ sec. 32, T. 16 S., R. 29 E. Base: NE. $\frac{1}{4}$ NW. $\frac{1}{4}$ sec. 19, T. 24 N., R. 9 E.	40	40
13905	Selected: SW. $\frac{1}{4}$ SW. $\frac{1}{4}$ sec. 3, T. 14 S., R. 13 E. Base: SW. $\frac{1}{4}$ SE. $\frac{1}{4}$ sec. 11, T. 20 N., R. 6 E.	40	40
13941	Selected: SW. $\frac{1}{4}$ sec. 26, T. 23 N., R. 2 E. Base: SE. $\frac{1}{4}$ sec. 31, T. 19 N., R. 8 E.	160	160
14262	Selected: NE. $\frac{1}{4}$ NE. $\frac{1}{4}$ sec. 28, T. 21 S., R. 26 E. Base: SW. $\frac{1}{4}$ NW. $\frac{1}{4}$ sec. 25, T. 23 N., R. 8 E.	40	40
14484	Selected: SW. $\frac{1}{4}$ SE. $\frac{1}{4}$ sec. 35, T. 10 N., R. 6 W. Base: NW. $\frac{1}{4}$ SE. $\frac{1}{4}$ sec. 11, T. 20 N., R. 6 E.	40	40
14485	Selected: S. $\frac{1}{2}$ SW. $\frac{1}{4}$ and SW. $\frac{1}{4}$ SE. $\frac{1}{4}$ sec. 26, T. 17 S., R. 31 E. Base: NW. $\frac{1}{4}$ SE. $\frac{1}{4}$ sec. 27 and S. $\frac{1}{2}$ SE. $\frac{1}{4}$ sec. 21, T. 21 N., R. 6 E.	120	120
14694	Selected: SE. $\frac{1}{4}$ sec. 20, T. 10 S., R. 9 E. Base: SW. $\frac{1}{4}$ sec. 11, T. 22 N., R. 4 E.	160	160
14695	Selected: NE. $\frac{1}{4}$ sec. 20, T. 10 S., R. 9 E. Base: NE. $\frac{1}{4}$ sec. 11, T. 22 S., R. 4 E.	160	160
14696	Selected: NE. $\frac{1}{4}$ NW. $\frac{1}{4}$ sec. 20, T. 10 S., R. 9 E. Base: NE. $\frac{1}{4}$ SE. $\frac{1}{4}$ sec. 7, T. 24 N., R. 9 E.	40	40
14700	Selected: SW. $\frac{1}{4}$ sec. 20, T. 10 S., R. 9 E. Base: SE. $\frac{1}{4}$ sec. 11, T. 22 N., R. 4 E.	160	160
14938	Selected: NE. $\frac{1}{4}$ NE. $\frac{1}{4}$ sec. 19, T. 10 S., R. 14 E. Base: NW. $\frac{1}{4}$ SW. $\frac{1}{4}$ sec. 23, T. 29 N., R. 2 E.	40	40
14957	Selected: SW. $\frac{1}{4}$ NW. $\frac{1}{4}$ sec. 29, T. 10 S., R. 9 E. Base: Lot 2 of NE. $\frac{1}{4}$ sec. 1, T. 18 N., R. 4 E.	40	21.64
15004	Selected: NE. $\frac{1}{4}$ SE. $\frac{1}{4}$ sec. 14, T. 21 N., R. 28 E. Base: NW. $\frac{1}{4}$ SE. $\frac{1}{4}$ sec. 31, T. 24 N., R. 9 E.	40	40
15122	Selected: SW. $\frac{1}{4}$ SE. $\frac{1}{4}$ sec. 4, T. 1 S., R. 4 W. Base: Lot 4 of NW. $\frac{1}{4}$ sec. 1, T. 17 N., R. 4 E.	40	38.30
06767	Selected: Lots 8 and 9 sec. 13, lot 5 sec. 24, SE. $\frac{1}{4}$ NE. $\frac{1}{4}$ sec. 1, SW. $\frac{1}{4}$ NW. $\frac{1}{4}$ sec. 12, T. 5 S., R. 15 E. Base: SW. $\frac{1}{4}$ sec. 1, T. 23 N., R. 8 E.	160	163.44
	Total, Phoenix land district.....	1,409.71	1,383.38
	Total, Arizona.....		

CALIFORNIA.

LOS ANGELES LAND DISTRICT.			
14847	Selected: Lot 2, sec. 34, T. 1 S., R. 18 W. Base: Lot 3 of SW. $\frac{1}{4}$ sec. 7, T. 20 N., R. 7 E.	30.97	37.08
15044	Selected: NW. $\frac{1}{4}$ NW. $\frac{1}{4}$ sec. 24, T. 5 N., R. 3 W. Base: Lot 3 of NW. $\frac{1}{4}$ sec. 3, T. 18 N., R. 5 E.	40	26.49
15099	Selected: SW. $\frac{1}{4}$ NE. $\frac{1}{4}$ sec. 32, T. 9 N., R. 3 E. Base: NW. $\frac{1}{4}$ NE. $\frac{1}{4}$ sec. 25, T. 21 N., R. 5 E.	40	40
15311	Selected: NW. $\frac{1}{4}$ sec. 34, T. 6 N., R. 4 W. Base: SE. $\frac{1}{4}$ sec. 7, T. 18 N., R. 5 E.	160	160
	Total Los Angeles land district.....	270.97	263.57
	Total California.....		

Restricted selections, Santa Fe Pacific Railroad Company, etc.—Continued.

NEW MEXICO.

No.	Location.	Selected area.	Base area.
CLAYTON LAND DISTRICT.			
13413	Selected: SE. $\frac{1}{4}$ NE. $\frac{1}{4}$ and SW. $\frac{1}{4}$ SW. $\frac{1}{4}$ sec. 29; SW. $\frac{1}{4}$ NW. $\frac{1}{4}$ sec. 32; SE. $\frac{1}{4}$ SE. $\frac{1}{4}$ sec. 30, T. 30 N., R. 30 E. Base: NE. $\frac{1}{4}$ sec. 9, T. 25 N., R. 4 E.	Acres. 160	Acres. 160
13555	Selected: NW. $\frac{1}{4}$ SW. $\frac{1}{4}$ sec. 28, T. 32 N., R. 25 E. Base: SW. $\frac{1}{4}$ SE. $\frac{1}{4}$ sec. 29, T. 21 N., R. 6 E.	40	40
13556	Selected: NW. $\frac{1}{4}$ NW. $\frac{1}{4}$ sec. 33, T. 8 N., R. 26 E. Base: Lot 2, sec. 31, T. 21 N., R. 6 E.	40	39.89
13557	Selected: SW. $\frac{1}{4}$ SW. $\frac{1}{4}$ sec. 29, T. 32 N., R. 25 E. Base: Lot 1, sec. 31, T. 21 N., R. 6 E.	40	39.84
13565	Selected: SE. $\frac{1}{4}$ NW. $\frac{1}{4}$ sec. 31, T. 10 N., R. 27 E. Base: NW. $\frac{1}{4}$ SE. $\frac{1}{4}$ sec. 19, T. 24 N., R. 9 E.	40	40
13581	Selected: NE. $\frac{1}{4}$ NE. $\frac{1}{4}$ sec. 34, T. 32 N., R. 25 E. Base: SE. $\frac{1}{4}$ SE. $\frac{1}{4}$ sec. 11, T. 20 N., R. 6 E.	40	40
13696	Selected: NE. $\frac{1}{4}$ NE. $\frac{1}{4}$ sec. 23, T. 7 N., R. 33 E. Base: Lot 4, sec. 19, T. 24 N., R. 9 E.	40	33.77
13711	Selected: SE. $\frac{1}{4}$ SW. $\frac{1}{4}$ sec. 9, T. 25 N., R. 27 E.; SE. $\frac{1}{4}$ SW. $\frac{1}{4}$ sec. 5, T. 26 N., R. 27 E.; SW. $\frac{1}{4}$ SW. $\frac{1}{4}$ sec. 20, S. $\frac{1}{2}$ SE. $\frac{1}{4}$ sec. 19, T. 28 N., R. 34 E.; lot 3, sec. 6, T. 27 N., R. 32 E.; NW. $\frac{1}{4}$ SE. $\frac{1}{4}$ sec. 8, T. 26 N., R. 34 E.; SE. $\frac{1}{4}$ NE. $\frac{1}{4}$ sec. 6, T. 14 N., R. 31 E.; SW. $\frac{1}{4}$ NE. $\frac{1}{4}$ , N. $\frac{1}{2}$ SE. $\frac{1}{4}$ , sec. 30, T. 27 N., R. 34 E.; SW. $\frac{1}{4}$ SW. $\frac{1}{4}$ sec. 24 SE. $\frac{1}{4}$ SE. $\frac{1}{4}$ sec. 23, E. $\frac{1}{2}$ NE. $\frac{1}{4}$ sec. 26, T. 28 N., R. 27 E.; NW. $\frac{1}{4}$ SE. $\frac{1}{4}$ sec. 9, T. 26 N., R. 34 E. Base: All sec. 35, T. 20 N., R. 8 E.	640.58	640
13824	Selected: NW. $\frac{1}{4}$ SW. $\frac{1}{4}$ sec. 3, T. 31 N., R. 25 E. Base: NE. $\frac{1}{2}$ SE. $\frac{1}{4}$ sec. 23, T. 20 N., R. 6 E.	40	40
13825	Selected: NW. $\frac{1}{4}$ NE. $\frac{1}{4}$ sec. 3, T. 31 N., R. 25 E. Base: SE. $\frac{1}{4}$ SE. $\frac{1}{4}$ sec. 29, T. 21 N., R. 6 E.	40	40
13826	Selected: SW. $\frac{1}{4}$ SE. $\frac{1}{4}$ sec. 34, T. 32 N., R. 25 E. Base: NW. $\frac{1}{4}$ SE. $\frac{1}{4}$ sec. 29, T. 21 N., R. 6 E.	40	40
13848	Selected: NE. $\frac{1}{4}$ SW. $\frac{1}{4}$ sec. 17, T. 30 N., R. 31 E. Base: SW. $\frac{1}{4}$ NE. $\frac{1}{4}$ sec. 1, T. 25 N., R. 4 E.	40	40
13849	Selected: S. $\frac{1}{2}$ SE. $\frac{1}{4}$ sec. 17, T. 30 N., R. 31 E. Base: S. $\frac{1}{2}$ NW. $\frac{1}{4}$ sec. 9, T. 25 N., R. 4 E.	80	80
13943	Selected: S. $\frac{1}{2}$ NW. $\frac{1}{4}$ , N. $\frac{1}{2}$ SW. $\frac{1}{4}$ , sec. 6, T. 2 N., R. 31 E.; N. $\frac{1}{2}$ SE. $\frac{1}{4}$ sec. 1, T. 2 N., R. 30 E.	236.05	240
13948	Selected: NW. $\frac{1}{4}$ NE. $\frac{1}{4}$ , NE. $\frac{1}{4}$ NW. $\frac{1}{4}$ , sec. 6, T. 2 N., R. 30 E.; SW. $\frac{1}{4}$ SE. $\frac{1}{4}$ , SE. $\frac{1}{4}$ SW. $\frac{1}{4}$ , sec. 31, T. 3 N., R. 30 E. Base: SE. $\frac{1}{4}$ sec. 25, T. 19 N., R. 8 E.	158.80	160
13949	Selected: SW. $\frac{1}{4}$ sec. 6, T. 2 N., R. 32 E. Base: NE. $\frac{1}{2}$ sec. 25, T. 19 N., R. 8 E.	153.74	160
13950	Selected: W. $\frac{1}{2}$ NE. $\frac{1}{4}$ , E. $\frac{1}{2}$ NW. $\frac{1}{4}$ , sec. 15; SW. $\frac{1}{4}$ SE. $\frac{1}{4}$ , SE. $\frac{1}{4}$ SW. $\frac{1}{4}$ , sec. 10, T. 2 N., R. 25 E. Base: NW. $\frac{1}{4}$ sec. 27; N. $\frac{1}{2}$ NE. $\frac{1}{4}$ sec. 35, T. 19 N., R. 8 E.	240	240
13951	Selected: W. $\frac{1}{2}$ NE. $\frac{1}{4}$ , E. $\frac{1}{2}$ NW. $\frac{1}{4}$ , sec. 9, T. 2 N., R. 33 E. Base: SW. $\frac{1}{4}$ sec. 21, T. 19 N., R. 8 E.	160	160
13952	Selected: NW. $\frac{1}{4}$ NE. $\frac{1}{4}$ , NE. $\frac{1}{4}$ NW. $\frac{1}{4}$ , sec. 32; SW. $\frac{1}{4}$ SE. $\frac{1}{4}$ , SE. $\frac{1}{4}$ SW. $\frac{1}{4}$ , sec. 29, T. 3 N., R. 27 E. Base: NE. $\frac{1}{4}$ sec. 27, T. 19 N., R. 8 E.	160	160
14728	Selected: S. $\frac{1}{2}$ NE. $\frac{1}{4}$ sec. 25, T. 5 N., R. 29 E. Base: N. $\frac{1}{2}$ SE. $\frac{1}{4}$ sec. 27, T. 24 N., R. 9 E.	80	80
14936	Selected: SW. $\frac{1}{4}$ SW. $\frac{1}{4}$ sec. 11, T. 29 N., R. 29 E. Base: SE. $\frac{1}{4}$ NE. $\frac{1}{4}$ sec. 35, T. 21 N., R. 5 E.	40	40
14998	Selected: NE. $\frac{1}{4}$ SW. $\frac{1}{4}$ sec. 10, T. 10 N., R. 34 E. Base: Lot 1 of NW. $\frac{1}{4}$ sec. 31, T. 18 N., R. 8 E.	40	39.07
15092	Selected: SE. $\frac{1}{4}$ NE. $\frac{1}{4}$ sec. 13, T. 2 N., R. 35 E. Base: SW. $\frac{1}{4}$ SW. $\frac{1}{4}$ sec. 35, T. 21 N., R. 5 E.	40	40
Total, Clayton land district.		2,549.17	2,552.57
LAS CRUCES LAND DISTRICT.			
13712	Selected: NW. $\frac{1}{4}$ NE. $\frac{1}{4}$ sec. 33, T. 19 S., R. 2 E. Base: Lot 4, sec. 31, T. 21 N., R. 7 E.	40	39.95
13713	Selected: NW. $\frac{1}{4}$ NE. $\frac{1}{4}$ sec. 18, T. 20 S., R. 3 E. Base: Lot 4, sec. 31, T. 21 N., R. 6 E.	40	39.98
13714	Selected: SW. $\frac{1}{4}$ SW. $\frac{1}{4}$ sec. 28, T. 20 S., R. 2 E. Base: Lot 3, sec. 31, T. 21 N., R. 6 E.	40	39.93
13897	Selected: SW. $\frac{1}{4}$ SE. $\frac{1}{4}$ sec. 22, T. 25 S., R. 4 E. Base: Lot 4, sec. 7, T. 20 N., R. 6 E.	40	36.89
13959	Selected: N. $\frac{1}{2}$ NE. $\frac{1}{4}$ sec. 3, T. 10 S., R. 2 E. Base: N. $\frac{1}{2}$ NW. $\frac{1}{4}$ sec. 27, T. 24 N., R. 9 E.	80	80
13969	Selected: SW. $\frac{1}{4}$ SW. $\frac{1}{4}$ sec. 33, T. 19 S., R. 1 E. Base: NE. $\frac{1}{4}$ SE. $\frac{1}{4}$ sec. 11, T. 20 N., R. 6 E.	40	40
13970	Selected: SW. $\frac{1}{4}$ NW. $\frac{1}{4}$ sec. 20, T. 21 S., R. 2 W. Base: SE. $\frac{1}{4}$ SE. $\frac{1}{4}$ sec. 23, T. 20 N., R. 6 E.	40	40
14031	Selected: SE. $\frac{1}{4}$ SW. $\frac{1}{4}$ sec. 11, T. 18 S., R. 14 W. Base: NE. $\frac{1}{4}$ SE. $\frac{1}{4}$ sec. 35, T. 19 N., R. 8 E.	40	40

Restricted selections, Santa Fe Pacific Railroad Company, etc.—Continued.

NEW MEXICO—Continued.

No.	Location.	Selected area.	Base area.
LAS CRUCES LAND DISTRICT—Continued.			
		<i>Acres.</i>	<i>Acres.</i>
14212	Selected: NE. $\frac{1}{4}$ SW. $\frac{1}{4}$ sec. 34, T. 21 S., R. 20 W.	40	
	Base: SE. $\frac{1}{4}$ NE. $\frac{1}{4}$ sec. 25, T. 19 N., R. 6 E.		40
14218	Selected: NW. $\frac{1}{4}$ NW. $\frac{1}{4}$ sec. 4, T. 24 S., R. 12 W.; SE. $\frac{1}{4}$ SW. $\frac{1}{4}$ sec. 22, T. 33 S., R. 17 W.; E. $\frac{1}{2}$ SE. $\frac{1}{4}$ sec. 10, T. 31 S., R. 20 W.	160	
	Base: SE. $\frac{1}{4}$ sec. 19, T. 19 N., R. 8 E.		160
14317	Selected: NW. $\frac{1}{4}$ NW. $\frac{1}{4}$ sec. 29, NE. $\frac{1}{4}$ NE. $\frac{1}{4}$ sec. 17, T. 29 S., R. 19 W.	80	
	Base: S. $\frac{1}{2}$ NE. $\frac{1}{4}$ sec. 33, T. 19 N., R. 8 E.		80
14318	Selected: SW. $\frac{1}{4}$ SE. $\frac{1}{4}$ sec. 27, T. 28 S., R. 19 W.	80	
	Base: Lot 2, sec. 1, T. 19 N., R. 6 E.		40.14
14780	Selected: NE. $\frac{1}{4}$ SE. $\frac{1}{4}$ sec. 2, T. 20 S., R. 3 E.	40	
	Base: NE. $\frac{1}{4}$ NE. $\frac{1}{4}$ sec. 31, T. 24 N., R. 9 E.		40
14862	Selected: NE. $\frac{1}{4}$ NW. $\frac{1}{4}$ sec. 22; NW. $\frac{1}{4}$ SW. $\frac{1}{4}$ sec. 1, T. 5 S., R. 11 W.	80	
	Base: S. $\frac{1}{4}$ NW. $\frac{1}{4}$ sec. 5, T. 18 N., R. 5 E.		80
14870	Selected: NE. $\frac{1}{4}$ NE. $\frac{1}{4}$ sec. 1, T. 20 S., R. 9 W.	40	
	Base: Lot 4 of SW. $\frac{1}{4}$ sec. 7, T. 24 N., R. 9 E.		32.33
14955	Selected: NE. $\frac{1}{4}$ NW. $\frac{1}{4}$ sec. 22, T. 5 S., R. 2 E.	40	
	Base: NW. $\frac{1}{4}$ SE. $\frac{1}{4}$ sec. 35, T. 19 N., R. 8 E.		40
15222	Selected: NW. $\frac{1}{4}$ SE. $\frac{1}{4}$ sec. 1, T. 21 S., R. 20 W.	40	
	Base: Lot 4 of NW. $\frac{1}{4}$ sec. 1, T. 18 N., R. 4 E.		24.64
Total, Las Cruces land district.		960	893.86
ROSWELL LAND DISTRICT.			
13378	Selected: S. $\frac{1}{2}$ NE. $\frac{1}{4}$ and N. $\frac{1}{2}$ SE. $\frac{1}{4}$ sec. 18, T. 17 S., R. 26 E.	160	
	Base: NE. $\frac{1}{4}$ sec. 13, T. 21 N., R. 5 E.		160
13461	Selected: NW. $\frac{1}{4}$ NW. $\frac{1}{4}$ sec. 13, T. 20 S., R. 24 E.	40	
	Base: Lot 4, sec. 3, T. 20 N., R. 7 E.		39.78
13462	Selected: SW. $\frac{1}{4}$ SW. $\frac{1}{4}$ sec. 12, T. 20 S., R. 24 E.	40	
	Base: NW. $\frac{1}{4}$ SE. $\frac{1}{4}$ sec. 13, T. 21 N., R. 5 E.		40
13463	Selected: NE. $\frac{1}{4}$ SW. $\frac{1}{4}$ sec. 13, T. 20 S., R. 24 E.	40	
	Base: NE. $\frac{1}{4}$ NW. $\frac{1}{4}$ sec. 21, T. 25 N., R. 4 E.		40
13464	Selected: NW. $\frac{1}{4}$ SW. $\frac{1}{4}$ sec. 12, T. 20 S., R. 24 E.	40	
	Base: SW. $\frac{1}{4}$ NW. $\frac{1}{4}$ sec. 29, T. 24 N., R. 9 E.		40
13496	Selected: SE. $\frac{1}{4}$ SE. $\frac{1}{4}$ sec. 17, T. 15 S., R. 26 E.	40	
	Base: Lot 2, sec. 7, T. 20 N., R. 7 E.		36.97
13497	Selected: SW. $\frac{1}{4}$ SE. $\frac{1}{4}$ sec. 17, T. 15 S., R. 26 E.	40	
	Base: NW. $\frac{1}{4}$ SE. $\frac{1}{4}$ sec. 3, T. 20 N., R. 6 E.		40
13499	Selected: Lot 3, sec. 4, T. 13 S., R. 25 E.	40.46	
	Base: NE. $\frac{1}{4}$ NW. $\frac{1}{4}$ sec. 11, T. 25 N., R. 4 E.		40
13500	Selected: Lot 1, sec. 4, T. 13 S., R. 25 E.	40.41	
	Base: NE. $\frac{1}{4}$ NW. $\frac{1}{4}$ sec. 9, T. 25 N., R. 4 E.		40
13501	Selected: Lot 4, sec. 4, T. 13 S., R. 25 E.	40.48	
	Base: NW. $\frac{1}{4}$ NW. $\frac{1}{4}$ sec. 11, T. 25 N., R. 4 E.		40
13502	Selected: S. $\frac{1}{2}$ NE. $\frac{1}{4}$ sec. 4, T. 13 S., R. 25 E.	80	
	Base: S. $\frac{1}{2}$ NW. $\frac{1}{2}$ sec. 13, T. 20 N., R. 6 E.		80
13503	Selected: Lot 2, sec. 4, T. 13 S., R. 25 E.	40.44	
	Base: NW. $\frac{1}{4}$ NW. $\frac{1}{4}$ sec. 9, T. 25 N., R. 4 E.		40
13600	Selected: SE. $\frac{1}{4}$ NW. $\frac{1}{4}$ sec. 15, T. 1 S., R. 14 E.	40	
	Base: NW. $\frac{1}{4}$ NE. $\frac{1}{4}$ sec. 27, T. 20 N., R. 1 E.		40
13601	Selected: SE. $\frac{1}{4}$ NE. $\frac{1}{4}$ sec. 15, T. 9 S., R. 26 E.	40	
	Base: NE. $\frac{1}{4}$ NW. $\frac{1}{4}$ sec. 19, T. 25 N., R. 4 E.		40
13602	Selected: NW. $\frac{1}{4}$ SW. $\frac{1}{4}$ sec. 17, T. 18 S., R. 26 E.	40	
	Base: Lot 1, sec. 7, T. 20 N., R. 7 E.		36.86
13603	Selected: NW. $\frac{1}{4}$ NW. $\frac{1}{4}$ sec. 28, T. 18 S., R. 26 E.	40	
	Base: Lot 2, sec. 7, T. 20 N., R. 6 E.		36.75
13604	Selected: SW. $\frac{1}{4}$ SE. $\frac{1}{4}$ sec. 26, T. 18 S., R. 25 E.	40	
	Base: Lot 1, sec. 19, T. 21 N., R. 6 E.		39.79
13605	Selected: W. $\frac{1}{2}$ SW. $\frac{1}{4}$ sec. 24, T. 13 S., R. 25 E.	80	
	Base: N. $\frac{1}{2}$ SE. $\frac{1}{4}$ sec. 25, T. 24 N., R. 9 E.		80
13606	Selected: W. $\frac{1}{2}$ sec. 23, T. 18 S., R. 26 E.	320	
	Base: E. $\frac{1}{2}$ sec. 31, T. 25 N., R. 9 E.		320
13607	Selected: E. $\frac{1}{2}$ SE. $\frac{1}{4}$ sec. 24, T. 13 S., R. 25 E.	80	
	Base: N. $\frac{1}{2}$ SW. $\frac{1}{4}$ sec. 25, T. 24 N., R. 9 E.		80
13650	Selected: SE. $\frac{1}{4}$ SE. $\frac{1}{4}$ sec. 26, T. 3 S., R. 30 E.	40	
	Base: Lot 4, sec. 7, T. 20 N., R. 7 E.		37.19
13662	Selected: N. $\frac{1}{2}$ NE. $\frac{1}{4}$ sec. 10, T. 13 S., R. 25 E.	80	
	Base: S. $\frac{1}{2}$ NE. $\frac{1}{4}$ sec. 15, T. 24 N., R. 9 E.		80
13663	Selected: S. $\frac{1}{2}$ NE. $\frac{1}{4}$ sec. 10, T. 13 S., R. 25 E.	80	
	Base: S. $\frac{1}{2}$ SW. $\frac{1}{4}$ sec. 9, T. 20 N., R. 6 E.		80
13666	Selected: NW. $\frac{1}{4}$ SE. $\frac{1}{4}$ sec. 10, T. 15 S., R. 25 E.	40	
	Base: Lot 3, sec. 31, T. 21 N., R. 7 E.		39.85
13667	Selected: SE. $\frac{1}{4}$ SE. $\frac{1}{4}$ sec. 10, T. 15 S., R. 25 E.	40	
	Base: NE. $\frac{1}{4}$ SE. $\frac{1}{4}$ sec. 29, T. 21 N., R. 6 E.		40
13668	Selected: NE. $\frac{1}{4}$ SE. $\frac{1}{4}$ sec. 10, T. 15 S., R. 25 E.	40	
	Base: Lot 2, sec. 31, T. 21 N., R. 7 E.		39.75

Restricted selections, Santa Fe Pacific Railroad Company, etc.—Continued.

NEW MEXICO—Continued.

No.	Location.	Selected area.	Base area.
ROSWELL LAND DISTRICT—Continued.			
		<i>Acres.</i>	<i>Acres.</i>
13677	Selected: SW. $\frac{1}{4}$ NE. $\frac{1}{4}$ sec. 35, T. 12 S., R. 25 E. Base: SW. $\frac{1}{4}$ NE. $\frac{1}{4}$ sec. 19, T. 24 N., R. 9 E.	40	40
13678	Selected: N. $\frac{1}{2}$ NE. $\frac{1}{4}$ sec. 35, T. 12 S., R. 25 E. Base: N. $\frac{1}{2}$ SW. $\frac{1}{4}$ sec. 9, T. 20 N., R. 6 E.	80	80
13679	Selected: SE. $\frac{1}{4}$ NE. $\frac{1}{4}$ sec. 35, T. 12 S., R. 25 E. Base: SE. $\frac{1}{4}$ NE. $\frac{1}{4}$ sec. 19, T. 24 N., R. 9 E.	40	40
13723	Selected: SE. $\frac{1}{4}$ SW. $\frac{1}{4}$ sec. 7, T. 17 S., R. 26 E. Base: SW. $\frac{1}{4}$ SE. $\frac{1}{4}$ sec. 5, T. 20 N., R. 6 E.	40	40
13724	Selected: SW. $\frac{1}{4}$ SE. $\frac{1}{4}$ sec. 7, T. 17 S., R. 26 E. Base: SW. $\frac{1}{4}$ SE. $\frac{1}{4}$ sec. 27, T. 21 N., R. 6 E.	40	40
13725	Selected: SE. $\frac{1}{4}$ SE. $\frac{1}{4}$ sec. 7, T. 17 S., R. 26 E. Base: SE. $\frac{1}{4}$ SE. $\frac{1}{4}$ sec. 5, T. 20 N., R. 6 E.	40	40
13726	Selected: NW. $\frac{1}{4}$ NE. $\frac{1}{4}$ sec. 18, T. 17 S., R. 26 E. Base: SE. $\frac{1}{4}$ SE. $\frac{1}{4}$ sec. 27, T. 21 N., R. 6 E.	40	40
13757	Selected: SW. $\frac{1}{4}$ SE. $\frac{1}{4}$ sec. 13, T. 13 S., R. 25 E. Base: NE. $\frac{1}{2}$ NE. $\frac{1}{4}$ sec. 19, T. 24 N., R. 9 E.	40	40
13758	Selected: SE. $\frac{1}{4}$ SE. $\frac{1}{4}$ sec. 13, T. 13 S., R. 25 E. Base: NE. $\frac{1}{2}$ SW. $\frac{1}{4}$ sec. 19, T. 24 N., R. 9 E.	40	40
13771	Selected: SW. $\frac{1}{4}$ NW. $\frac{1}{4}$ sec. 21, T. 16 S., R. 25 E. Base: NW. $\frac{1}{4}$ SE. $\frac{1}{4}$ sec. 21, T. 21 N., R. 6 E.	40	40
13772	Selected: NW. $\frac{1}{4}$ NW. $\frac{1}{4}$ sec. 21, T. 16 S., R. 25 E. Base: NE. $\frac{1}{2}$ NE. $\frac{1}{4}$ sec. 19, T. 24 N., R. 9 E.	40	40
13773	Selected: SW. $\frac{1}{4}$ NE. $\frac{1}{4}$ sec. 21, T. 16 S., R. 25 E. Base: NW. $\frac{1}{4}$ SE. $\frac{1}{4}$ sec. 23, T. 20 N., R. 6 E.	40	40
13775	Selected: NE. $\frac{1}{4}$ SW. $\frac{1}{4}$ sec. 21, T. 16 S., R. 25 E. Base: SW. $\frac{1}{4}$ SE. $\frac{1}{4}$ sec. 23, T. 20 N., R. 6 E.	40	40
13776	Selected: NE. $\frac{1}{4}$ NW. $\frac{1}{4}$ sec. 21, T. 16 S., R. 25 E. Base: SE. $\frac{1}{4}$ NE. $\frac{1}{4}$ sec. 31, T. 24 N., R. 9 E.	40	40
13777	Selected: NE. $\frac{1}{4}$ NW. $\frac{1}{4}$ sec. 24, T. 22 S., R. 27 E. Base: NE. $\frac{1}{4}$ SW. $\frac{1}{4}$ sec. 7, T. 24 N., R. 9 E.	40	40
13906	Selected: NW. $\frac{1}{4}$ NW. $\frac{1}{4}$ sec. 15, T. 17 S., R. 26 E. Base: NW. $\frac{1}{4}$ SE. $\frac{1}{4}$ sec. 5, T. 20 N., R. 6 E.	40	40
13907	Selected: SE. $\frac{1}{4}$ SE. $\frac{1}{4}$ sec. 24, T. 15 S., R. 25 E. Base: NE. $\frac{1}{2}$ SE. $\frac{1}{4}$ sec. 5, T. 20 N., R. 6 E.	40	40
13971	Selected: NW. $\frac{1}{4}$ SW. $\frac{1}{4}$ sec. 27, T. 10 S., R. 25 E. Base: SE. $\frac{1}{4}$ SE. $\frac{1}{4}$ sec. 7, T. 20 N., R. 7 E.	40	40
13972	Selected: SW. $\frac{1}{4}$ SW. $\frac{1}{4}$ sec. 27, T. 10 S., R. 25 E. Base: SW. $\frac{1}{4}$ SE. $\frac{1}{4}$ sec. 9, T. 20 N., R. 6 E.	40	40
13973	Selected: SE. $\frac{1}{4}$ SW. $\frac{1}{4}$ sec. 27, T. 10 S., R. 25 E. Base: SE. $\frac{1}{4}$ SE. $\frac{1}{4}$ sec. 13, T. 21 N., R. 5 E.	40	40
13974	Selected: W. $\frac{1}{2}$ SE. $\frac{1}{4}$ sec. 27; NW. $\frac{1}{4}$ NE. $\frac{1}{4}$ NW. $\frac{1}{4}$ sec. 34, T. 10 S., R. 25 E.	100	100
13975	Base: NW. $\frac{1}{4}$ sec. 35, T. 21 N., R. 7 E. Selected: NE. $\frac{1}{4}$ SW. $\frac{1}{4}$ sec. 27, T. 10 S., R. 25 E.	30	160
13981	Base: SW. $\frac{1}{4}$ SE. $\frac{1}{4}$ sec. 3, T. 20 N., R. 6 E. Selected: SW. $\frac{1}{4}$ SE. $\frac{1}{4}$ sec. 11, T. 3 S., R. 22 E.	40	40
13986	Base: SE. $\frac{1}{4}$ SW. $\frac{1}{4}$ sec. 31, T. 24 N., R. 9 E. Selected: NE. $\frac{1}{4}$ NE. $\frac{1}{4}$ sec. 17, T. 10 S., R. 25 E.	40	40
13987	Base: NW. $\frac{1}{4}$ SE. $\frac{1}{4}$ sec. 9, T. 20 N., R. 6 E. Selected: SE. $\frac{1}{4}$ SE. $\frac{1}{4}$ sec. 17, T. 10 S., R. 25 E.	40	40
13988	Base: NE. $\frac{1}{2}$ SE. $\frac{1}{4}$ sec. 9, T. 20 N., R. 6 E. Selected: NE. $\frac{1}{4}$ SE. $\frac{1}{4}$ sec. 17, T. 10 S., R. 25 E.	40	40
13989	Base: SE. $\frac{1}{4}$ SE. $\frac{1}{4}$ sec. 3, T. 20 N., R. 6 E. Selected: SE. $\frac{1}{4}$ NE. $\frac{1}{4}$ sec. 17, T. 10 S., R. 25 E.	40	40
14044	Base: SW. $\frac{1}{4}$ SE. $\frac{1}{4}$ sec. 13, T. 21 N., R. 5 E. Selected: NE. $\frac{1}{4}$ SW. $\frac{1}{4}$ sec. 14, T. 19 S., R. 24 E.	40	40
14109	Base: NE. $\frac{1}{2}$ SE. $\frac{1}{4}$ sec. 27, T. 21 N., R. 6 E. Selected: NW. $\frac{1}{4}$ NE. $\frac{1}{4}$ sec. 9, T. 5 S., R. 17 E.	40	38.92
14465	Base: Lot 2 of NE. $\frac{1}{4}$ sec. 3, T. 20 N., R. 8 E. Selected: SW. $\frac{1}{4}$ SW. $\frac{1}{4}$ sec. 5, T. 20 S., R. 30 E.	40	40
14466	Base: SW. $\frac{1}{4}$ NE. $\frac{1}{4}$ sec. 31, T. 21 N., R. 7 E. Selected: NE. $\frac{1}{4}$ NE. $\frac{1}{4}$ sec. 3, T. 20 S., R. 30 E.	40.29	39.78
	Base: Lot 2, sec. 19, T. 21 N., R. 6 E.		
Total, Roswell land district.....		3,042.08	3,025.64
TOTAL, NEW MEXICO, BY LAND DISTRICTS.			
Clayton.....		2,589.17	2,592.57
Las Cruces.....		960	893.86
Roswell.....		3,042.08	3,025.64
		6,591.25	6,512.07

Restricted selections, Santa Fe Pacific Railroad Company, etc.—Continued.

## LOUISIANA.

No.	Location.	Selected area.	Base area.
NACHITOCHEs LAND DISTRICT.			
14829	Selected: SW. $\frac{1}{4}$ SW. $\frac{1}{4}$ sec. 36, T. 3 N., R. 5 W.; NW. $\frac{1}{4}$ NW. $\frac{1}{4}$ sec. 18, T. 2 N., R. 6 W.	<i>Acres.</i> 79.12	<i>Acres.</i> 80
15187	Base: S. $\frac{1}{2}$ SE. $\frac{1}{4}$ sec. 25, T. 20 N., R. 8 E. Selected: S. $\frac{1}{2}$ NW. $\frac{1}{4}$ sec. 25, T. 2 N., R. 8 W. Base: N. $\frac{1}{2}$ NE. $\frac{1}{4}$ sec. 21, T. 19 N., R. 6 E.	79.26 80	80 80
Total, Nachitoches land district		158.38	160
NEW ORLEANS LAND DISTRICT.			
15154	Selected: NE. $\frac{1}{4}$ sec. 27, SE. $\frac{1}{4}$ sec. 22, T. 10 N., R. 4 E.	318.48	320
15155	Base: E. $\frac{1}{4}$ sec. 31, T. 18 N., R. 8 E. Selected: Lot 1 SE. $\frac{1}{4}$ NE. $\frac{1}{4}$ , E. $\frac{1}{4}$ SE. $\frac{1}{4}$ sec. 4, T. 9 N., R. 4 E.	156.98	160
15296	Base: NE. $\frac{1}{4}$ sec. 19, T. 19 N., R. 8 E. Selected: W. $\frac{1}{4}$ SE. $\frac{1}{4}$ sec. 9, T. 9 N., R. 4 E. Base: S. $\frac{1}{2}$ NW. $\frac{1}{4}$ sec. 19, T. 17 N., R. 8 E.	80.12 80	80 80
Total, New Orleans land district		555.58	560
TOTAL, LOUISIANA, BY LAND DISTRICTS.			
Nachitoches		158.38	160
New Orleans		555.58	560
		713.96	720

## MISSISSIPPI.

No.	Location.	Selected area.	Base area.
JACKSON LAND DISTRICT.			
13648	Selected: Lots 7 and 8 sec. 32, T. 3 N., R. 2 W. Base: S. $\frac{1}{2}$ NW. $\frac{1}{4}$ sec. 3, T. 18 N., R. 7 E.	80.12	80

UNRESTRICTED SELECTIONS BY SANTA FE PACIFIC RAILROAD COMPANY SINCE MARCH 3, 1905.

## TOTAL, BY STATES.

No.	Location.	Selected area.	Base area.
		<i>Acres.</i>	<i>Acres.</i>
	Arizona	3,359.80	3,300.28
	Arkansas	373.85	357.89
	California	22,060.68	21,863.14
	Colorado	3,417.88	3,366.61
	Florida	224.39	240
	Idaho	9,714.26	9,684.43
	Louisiana	485.35	478.86
	Michigan	40	40
	Minnesota	8,148.45	7,901.15
	Mississippi	322.28	310.03
	Montana	5,282.54	5,178.10
	Nevada	5,257.46	5,247.41
	North Dakota	6,415.96	6,294.14
	Nebraska	120	119.06
	New Mexico	9,358.77	9,150.58
	Oklahoma	6,045.41	6,040.04
	Oregon	16,576.75	16,280.09
	South Dakota	3,358.63	3,335.46
	Washington	8,655.01	8,533.12
	Wisconsin	101.91	81.87
	Wyoming	12,903.75	12,664.67
Total		122,333.13	120,466.98

Unrestricted selections, Santa Fe Pacific Railroad Company, etc.—Continued.

ARIZONA.

No.	Location.	Selected area.	Base area.
PHOENIX LAND DISTRICT.			
		<i>Acres.</i>	<i>Acres.</i>
14693	Selection: SE. $\frac{1}{4}$ NW. $\frac{1}{4}$ sec. 20, T. 10 S., R. 9 E.	40	
	Base: SW. $\frac{1}{4}$ NE. $\frac{1}{4}$ sec. 31, T. 24 N., R. 9 E.		40
14935	Selection: SW. $\frac{1}{4}$ NE. $\frac{1}{4}$ and SE. $\frac{1}{4}$ NW. $\frac{1}{4}$ sec. 29, T. 10 S., R. 9 E.	80	
	Base: S. $\frac{1}{2}$ NW. $\frac{1}{4}$ sec. 27, T. 24 N., R. 9 E.		80
14947	Selection: NW. $\frac{1}{4}$ or lots 3 and 4 and S. $\frac{1}{2}$ NW. $\frac{1}{4}$ sec. 4, T. 13 S., R. 28 E.	159.81	
	Base: S. $\frac{1}{2}$ SE. $\frac{1}{4}$ and S. $\frac{1}{2}$ SW. $\frac{1}{4}$ sec. 9, T. 21 N., R. 8 E.		160
14948	Selection: NE. $\frac{1}{4}$ SW. $\frac{1}{4}$ sec. 4, T. 13 S., R. 28 E.	40	
	Base: NW. $\frac{1}{4}$ NE. $\frac{1}{4}$ sec. 15, T. 18 N., R. 8 E.		40
14986	Selection: Lot 2 sec. 4, T. 13 S., R. 28 E.	39.99	
	Base: Lot 8 sec. 1, T. 19 N., R. 6 E.		40
15003	Selection: NE. $\frac{1}{4}$ NW. $\frac{1}{4}$ sec. 5, T. 24 S., R. 28 E.	40	
	Base: Lot 3 of NW. $\frac{1}{4}$ sec. 3, T. 18 N., R. 4 E.		21.47
06167	Selection: All sec. 28; all sec. 29; E. $\frac{1}{2}$ E. $\frac{1}{2}$ sec. 31; all sec. 32; all sec. 33; T. 4 N., R. 1 E.	2,720	
	Base: All sec. 15; all sec. 23; all sec. 25; all sec. 33; NE. $\frac{1}{4}$ sec. 35; T. 19 N., R. 5 E.		2,720
15030	Selection: SW. $\frac{1}{4}$ NW. $\frac{1}{4}$ sec. 21, T. 10 S., R. 9 E.	40	
	Base: Lot 1 of NE. $\frac{1}{4}$ sec. 3, T. 18 N., R. 5 E.		26.35
15031	Selection: NW. $\frac{1}{4}$ SW. $\frac{1}{4}$ sec. 21, T. 10 S., R. 9 E.	40	
	Base: Lot 2 of NE. $\frac{1}{4}$ sec. 3, T. 18 N., R. 5 E.		26.43
15256	Selection: SE. $\frac{1}{4}$ SW. $\frac{1}{4}$ sec. 21, T. 10 S., R. 9 E.	40	
	Base: Lot 2 of NE. $\frac{1}{4}$ sec. 5, T. 18 N., R. 5 E.		26.38
	Total, Phoenix land district	3,239.80	3,180.63
PRESCOTT LAND DISTRICT.			
14053	Selection: E. $\frac{1}{2}$ SE. $\frac{1}{4}$ sec. 4, T. 21 N., R. 2 W.	80	
	Base: N. $\frac{1}{2}$ SE. $\frac{1}{4}$ sec. 33, T. 19 N., R. 8 E.		80
TUCSON LAND DISTRICT.			
14096	Selection: SE. $\frac{1}{4}$ NW. $\frac{1}{4}$ sec. 17, T. 24 S., R. 28 E.	40	
	Base: Lot 1 of NW. $\frac{1}{4}$ sec. 31, T. 21 N., R. 7 E.		39.65
TOTAL, ARIZONA, BY LAND DISTRICTS.			
	Phoenix	3,239.80	3,180.63
	Prescott	80	80
	Tucson	40	39.65
		3,359.80	3,300.28

ARKANSAS.

CAMDEN LAND DISTRICT.			
13694	Selection: NE. $\frac{1}{4}$ NW. $\frac{1}{4}$ sec. 1, T. 7 S., R. 30 W.	41.73	
	Base: Lot 4 of SW. $\frac{1}{4}$ sec. 31, T. 19 N., R. 4 E.		37.89
14319	Selection: NE. $\frac{1}{4}$ NW. $\frac{1}{4}$ sec. 28 and SW. $\frac{1}{4}$ SW. $\frac{1}{4}$ sec. 29, T. 4 S., R. 21 W.	80	
	Base: S. $\frac{1}{2}$ SE. $\frac{1}{4}$ sec. 29, T. 18 N., R. 6 E.		80
	Total, Camden land district	121.73	117.89
LITTLE ROCK LAND DISTRICT.			
13736	Selection: N. $\frac{1}{2}$ NE. $\frac{1}{4}$ sec. 25, T. 11 N., R. 8 W. and W. $\frac{1}{2}$ SW. $\frac{1}{4}$ sec. 33, T. 11 N., R. 10 W.	160	
	Base: SE. $\frac{1}{4}$ sec. 17, T. 22 N., R. 8 E.		160
14954	Selection: W. $\frac{1}{2}$ SW. $\frac{1}{4}$ sec. 6, T. 5 S., R. 15 W.	92.12	
	Base: E. $\frac{1}{2}$ NW. $\frac{1}{4}$ sec. 19, T. 18 N., R. 5 E.		80
	Total, Little Rock land district	252.12	240
TOTAL, ARKANSAS, BY LAND DISTRICTS.			
	Camden	121.73	117.89
	Little Rock	252.12	240
		373.85	357.89

Unrestricted selections, Santa Fe Pacific Railroad Company, etc.—Continued.

## CALIFORNIA.

No.	Location.	Selected area.	Base area.
<b>EUREKA LAND DISTRICT.</b>			
		<i>Acres.</i>	<i>Acres.</i>
14886	Selection: Lot 1 and SE. $\frac{1}{4}$ NE. $\frac{1}{4}$ sec. 3, T. 9 N., R. 2 E. ....	80.58	
	Base: S. $\frac{1}{2}$ SW. $\frac{1}{4}$ sec. 5, T. 17 N., R. 8 E. ....		30
14887	Selection: Lot 2 and SW. $\frac{1}{4}$ NE. $\frac{1}{4}$ sec. 3, T. 9 N., R. 2 E. ....	80.46	
	Base: N. $\frac{1}{2}$ SW. $\frac{1}{4}$ sec. 5, T. 17 N., R. 8 E. ....		80
14918	Selection: NW. $\frac{1}{4}$ sec. 12, T. 32 N., R. 11 W. ....	160	
	Base: NW. $\frac{1}{4}$ sec. 13, T. 19 N., R. 4 E. ....		160
14919	Selection: NE. $\frac{1}{4}$ sec. 12, T. 32 N., R. 11 W. ....	160	
	Base: NE. $\frac{1}{4}$ sec. 27, T. 17 N., R. 8 E. ....		160
14920	Selection: SW. $\frac{1}{4}$ sec. 12, T. 32 N., R. 11 W. ....	160	
	Base: NW. $\frac{1}{4}$ sec. 27, T. 17 N., R. 8 E. ....		160
14921	Selection: SE. $\frac{1}{4}$ sec. 12, T. 32 N., R. 11 W. ....	160	
	Base: SE. $\frac{1}{4}$ sec. 27, T. 17 N., R. 8 E. ....		160
15156	Selection: W. $\frac{1}{2}$ NW. $\frac{1}{4}$ , SW. $\frac{1}{4}$ NW. $\frac{1}{4}$ , SW. $\frac{1}{4}$ NE. $\frac{1}{4}$ sec. 23, T. 7 N., R. 2 E. ....	160	
	Base: SE. $\frac{1}{4}$ sec. 13, T. 19 N., R. 7 E. ....		160
	Total, Eureka land district .....	961.04	960
<b>INDEPENDENCE LAND DISTRICT.</b>			
15124	Selection: SW. $\frac{1}{4}$ NE. $\frac{1}{4}$ sec. 13, T. 15 N., R. 15 E. ....	40	
	Base: SW. $\frac{1}{4}$ SW. $\frac{1}{4}$ sec. 25, T. 21 N., R. 5 E. ....		40
0266	Selection: NW. $\frac{1}{4}$ SW. $\frac{1}{4}$ sec. 15, T. 24 S., R. 38 E. ....	40	
	Base: NE. $\frac{1}{4}$ NE. $\frac{1}{4}$ sec. 11, T. 20 N., R. 5 E. ....		40
0267	Selection: NW. $\frac{1}{4}$ NW. $\frac{1}{4}$ sec. 22, T. 24 S., R. 38 E. ....	40	
	Base: SE. $\frac{1}{4}$ NE. $\frac{1}{4}$ sec. 11, T. 20 N., R. 5 E. ....		40
	Total, Independence land district .....	120	120
<b>LOS ANGELES LAND DISTRICT.</b>			
14618	Selection: Lots 1, 2, 3, and 4, sec. 31, and lot 1, sec. 32, all in T. 1 S., R. 17 W. Base: NE. $\frac{1}{4}$ SW. $\frac{1}{4}$ sec. 21, T. 18 N., R. 4 E. ....	36.43	
14619	Selection: Lot 4, SE. $\frac{1}{4}$ SW. $\frac{1}{4}$ , S. $\frac{1}{2}$ SE. $\frac{1}{4}$ sec. 30, T. 1 S., R. 17 W. Base: SE. $\frac{1}{4}$ sec. 21, T. 18 N., R. 4 E. ....	160.21	
14640	Selection: NE. $\frac{1}{4}$ NW. $\frac{1}{4}$ sec. 19, T. 1 S., R. 17 W. Base: NE. $\frac{1}{4}$ SW. $\frac{1}{4}$ sec. 27, T. 18 N., R. 4 E. ....	40	160
14812	Selection: SW. $\frac{1}{4}$ NW. $\frac{1}{4}$ sec. 4, T. 11 S., R. 14 E. Base: NW. $\frac{1}{4}$ NE. $\frac{1}{4}$ sec. 1, T. 25 N., R. 4 E. ....	40	40
15023	Selection: SE. $\frac{1}{4}$ SE. $\frac{1}{4}$ sec. 5, T. 4 N., R. 5 W. Base: Lot 3 of NW. $\frac{1}{4}$ sec. 1, T. 18 N., R. 4 E. ....	40	21.64
	Total, Los Angeles land district .....	316.64	301.64
<b>MARYSVILLE LAND DISTRICT.</b>			
13816	Selection: E. $\frac{1}{2}$ NE. $\frac{1}{4}$ and E. $\frac{1}{2}$ SE. $\frac{1}{4}$ sec. 34, T. 24 N., R. 4 E. ....	160	
	Base: NE. $\frac{1}{4}$ sec. 27, T. 19 N., R. 4 E. ....		160
13817	Selection: SE. $\frac{1}{4}$ of SW. $\frac{1}{4}$ of NW. $\frac{1}{4}$ of sec. 8; lot 4 of sec. 30, T. 24 N., R. 4 E. ....	45.46	
	Base: Lot 6 of SE. $\frac{1}{4}$ sec. 1, T. 24 N., R. 4 E. ....		41.61
13818	Selection: W. $\frac{1}{2}$ NW. $\frac{1}{4}$ sec. 10, T. 24 N., R. 3 E. Base: S. $\frac{1}{2}$ SE. $\frac{1}{4}$ sec. 27, T. 19 N., R. 4 E. ....	80	80
13819	Selection: E. $\frac{1}{2}$ NW. $\frac{1}{4}$ sec. 10, T. 24 N., R. 3 E. Base: N. $\frac{1}{2}$ SE. $\frac{1}{4}$ sec. 27, T. 19 N., R. 4 E. ....	80	80
13820	Selection: E. $\frac{1}{2}$ SW. $\frac{1}{4}$ sec. 10, T. 24 N., R. 3 E. Base: N. $\frac{1}{2}$ SW. $\frac{1}{4}$ sec. 27, T. 19 N., R. 4 E. ....	80	80
13821	Selection: W. $\frac{1}{2}$ SW. $\frac{1}{4}$ sec. 10, T. 24 N., R. 3 E. Base: S. $\frac{1}{2}$ SW. $\frac{1}{4}$ sec. 27, T. 19 N., R. 4 E. ....	80	80
13822	Selection: NW. $\frac{1}{4}$ NE. $\frac{1}{4}$ sec. 34, T. 24 N., R. 4 E. Base: NE. $\frac{1}{4}$ NW. $\frac{1}{4}$ sec. 27, T. 19 N., R. 4 E. ....	40	40
	Total, Marysville land district .....	565.46	561.61
<b>REDDING LAND DISTRICT.</b>			
13835	Selection: N. $\frac{1}{2}$ SW. $\frac{1}{4}$ sec. 1, T. 44 N., R. 2 E. ....	80	
	Base: S. $\frac{1}{2}$ NW. $\frac{1}{4}$ sec. 15, T. 25 N., R. 9 E. ....		80
13836	Selection: S. $\frac{1}{2}$ SW. $\frac{1}{4}$ sec. 1, T. 44 N., R. 2 E. Base: N. $\frac{1}{2}$ SE. $\frac{1}{4}$ sec. 15, T. 25 N., R. 9 E. ....	80	80
13837	Selection: SE. $\frac{1}{4}$ NE. $\frac{1}{4}$ , SE. $\frac{1}{4}$ SE. $\frac{1}{4}$ , sec. 2, T. 41 N., R. 2 E. Base: S. $\frac{1}{2}$ SE. $\frac{1}{4}$ sec. 15, T. 25 N., R. 9 E. ....	80	80
13838	Selection: SW. $\frac{1}{4}$ NW. $\frac{1}{4}$ sec. 2, SW. $\frac{1}{4}$ NE. $\frac{1}{4}$ sec. 3, T. 41 N., R. 2 E. Base: N. $\frac{1}{2}$ SW. $\frac{1}{4}$ sec. 15, T. 25 N., R. 9 E. ....	80	80
13839	Selection: W. $\frac{1}{2}$ SW. $\frac{1}{4}$ sec. 2, T. 41 N., R. 2 E. Base: S. $\frac{1}{2}$ SW. $\frac{1}{4}$ sec. 15, T. 25 N., R. 9 E. ....	80	80
13840	Selection: N. $\frac{1}{2}$ SE. $\frac{1}{4}$ sec. 3, T. 41 N., R. 2 E. Base: N. $\frac{1}{2}$ NE. $\frac{1}{4}$ sec. 17, T. 25 N., R. 9 E. ....	80	80



Unrestricted selections, Santa Fe Pacific Railroad Company, etc.—Continued.

CALIFORNIA—Continued.

No.	Location.	Selected area.	Base area.
REDDING LAND DISTRICT—Continued.			
		<i>Acres.</i>	<i>Acres.</i>
13841	Selection: E. $\frac{1}{2}$ NE. $\frac{1}{4}$ sec. 32, T. 41 N., R. 2 E. Base: S. $\frac{1}{2}$ NE. $\frac{1}{4}$ sec. 17, T. 25 N., R. 9 E.	80	80
13842	Selection: NW. $\frac{1}{4}$ NW. $\frac{1}{4}$ sec. 10, T. 41 N., R. 2 E. Base: SE. $\frac{1}{4}$ NW. $\frac{1}{4}$ sec. 17, T. 25 N., R. 9 E.	40	40
13843	Selection NE. $\frac{1}{4}$ SE. $\frac{1}{4}$ sec. 32, T. 41 N., R. 2 E. Base: SW. $\frac{1}{4}$ NW. $\frac{1}{4}$ sec. 17, T. 25 N., R. 9 E.	40	40
13844	Selection: Lot 2, sec. 18, T. 42 N., R. 2 E. Base: NE. $\frac{1}{4}$ SE. $\frac{1}{4}$ sec. 17, T. 25 N., R. 9 E.	40.57	40
13845	Selection: Lot 1, sec. 18, T. 42 N., R. 2 E. Base: NW. $\frac{1}{4}$ SE. $\frac{1}{4}$ sec. 17, T. 25 N., R. 9 E.	40.32	40
13846	Selection: Lot 3, sec. 2, T. 42 N., R. 2 E. Base: SE. $\frac{1}{4}$ SE. $\frac{1}{4}$ sec. 17, T. 25 N., R. 9 E.	40.61	40
14211	Selection: NE. $\frac{1}{4}$ SE. $\frac{1}{4}$ sec. 15, NW. $\frac{1}{4}$ NW. $\frac{1}{4}$ sec. 17, SE. $\frac{1}{4}$ SW. $\frac{1}{4}$ sec. 22, NE. $\frac{1}{4}$ NE. $\frac{1}{4}$ and SW. $\frac{1}{4}$ NW. $\frac{1}{4}$ sec. 24, SW. $\frac{1}{4}$ SW. $\frac{1}{4}$ sec. 26, SW. $\frac{1}{4}$ NW. $\frac{1}{4}$ sec. 27, and SE. $\frac{1}{4}$ NE. $\frac{1}{4}$ sec. 35, all in T. 42 N., R. 2 E. Base: E. $\frac{1}{2}$ of sec. 19, T. 21 N., R. 8 E.	320	320
14216	Selection: Lot 2, sec. 2; SE. $\frac{1}{4}$ NE. $\frac{1}{4}$ sec. 4, SE. $\frac{1}{4}$ NW. $\frac{1}{4}$ sec. 12, SW. $\frac{1}{4}$ NE. $\frac{1}{4}$ sec. 13, T. 42 N., R. 2 E. Base: E. $\frac{1}{2}$ SW. $\frac{1}{4}$ and lots 1 and 2, sec. 7, T. 20 N., R. 8 E.	161.06	154.36
14346	Selection: NE. $\frac{1}{4}$ SE. $\frac{1}{4}$ sec. 8, T. 39 N., R. 2 W. Base: SE. $\frac{1}{4}$ SW. $\frac{1}{4}$ sec. 1, T. 22 N., R. 7 E.	40	40
14347	Selection: E. $\frac{1}{2}$ NE. $\frac{1}{4}$ sec. 8, T. 39 N., R. 2 W. Base: S. $\frac{1}{2}$ NE. $\frac{1}{4}$ sec. 31, T. 22 N., R. 5 E.	80	80
14623	Selection: SW. $\frac{1}{4}$ NW. $\frac{1}{4}$ sec. 20, T. 41 N., R. 2 E. Base: Lot 16, sec. 25, T. 22 N., R. 7 E.	40	23.47
14624	Selection: NE. $\frac{1}{4}$ NW. $\frac{1}{4}$ sec. 8, T. 40 N., R. 1 E.; SW. $\frac{1}{4}$ SE. $\frac{1}{4}$ sec. 4, T. 41 N., R. 1 E.; SE. $\frac{1}{4}$ NE. $\frac{1}{4}$ sec. 6, T. 41 N., R. 1 E.; and NE. $\frac{1}{4}$ SW. $\frac{1}{4}$ sec. 18, T. 39 N., R. 2 E. Base: NE. $\frac{1}{4}$ sec. 15, T. 19 N., R. 6 E.	160	160
14814	Selection: Lot 1, sec. 6, T. 39 N., R. 2 E. Base: NE. $\frac{1}{4}$ NE. $\frac{1}{4}$ sec. 21, T. 18 N., R. 7 E.	40.16	40
14817	Selection: Lot 2, sec. 4, T. 39 N., R. 1 W. Base: Lot 2, sec. 7, T. 22 N., R. 5 E.	43.06	32.62
14818	Selection: Lots 3 and 4, sec. 4, T. 39 N., R. 1 W. Base: SE. $\frac{1}{4}$ NW. $\frac{1}{4}$ , NE. $\frac{1}{4}$ SW. $\frac{1}{4}$ sec. 31, T. 22 N., R. 5 E.	85.08	80
14819	Selection: SW. $\frac{1}{4}$ sec. 4, T. 39 N., R. 1 W. Base: NW. $\frac{1}{4}$ sec. 15, T. 19 N., R. 6 E.	160	160
14820	Selection: SE. $\frac{1}{4}$ sec. 4, T. 39 N., R. 1 W. Base: SW. $\frac{1}{4}$ sec. 15, T. 19 N., R. 6 E.	160	160
14821	Selection: S. $\frac{1}{2}$ NE. $\frac{1}{4}$ and S. $\frac{1}{2}$ NW. $\frac{1}{4}$ sec. 4, T. 39 N., R. 1 W. Base: Lot 2 of NE. $\frac{1}{4}$ and lots 3 and 4 of NW. $\frac{1}{4}$ sec. 1, T. 22 N., R. 7 E.	160	156.59
14858	Selection: N. $\frac{1}{2}$ NE. $\frac{1}{4}$ sec. 27, SW. $\frac{1}{4}$ NW. $\frac{1}{4}$ and SE. $\frac{1}{4}$ SE. $\frac{1}{4}$ sec. 28, T. 32 N., R. 2 E. Base: SW. $\frac{1}{4}$ sec. 5, T. 17 N., R. 5 E.	160	160
14859	Selection: NE. $\frac{1}{4}$ SW. $\frac{1}{4}$ sec. 18, and NE. $\frac{1}{4}$ SW. $\frac{1}{4}$ sec. 29, T. 31 N., R. 3 E. Base: E. $\frac{1}{2}$ SW. $\frac{1}{4}$ sec. 7, T. 16 N., R. 8 E.	80	80
14860	Selection: SW. $\frac{1}{4}$ SE. $\frac{1}{4}$ sec. 26, T. 31 N., R. 2 E. Base: Lot 2, sec. 1, T. 15 N., R. 6 E.	40	32.47
14868	Selection: Lot 2 and SW. $\frac{1}{4}$ NE. $\frac{1}{4}$ sec. 5, T. 31 N., R. 3 E. Base: E. $\frac{1}{2}$ NW. $\frac{1}{4}$ sec. 7, T. 16 N., R. 8 E.	79.81	80
14900	Selection: W. $\frac{1}{2}$ SW. $\frac{1}{4}$ , S. $\frac{1}{2}$ SE. $\frac{1}{4}$ , sec. 10, T. 43 N., R. 1 W. Base: N. $\frac{1}{2}$ SW. $\frac{1}{4}$ and lots 4 and 5, sec. 35, T. 23 N., R. 7 E.	160	148.72
14901	Selection: Lots 6 and 7, and NE. $\frac{1}{4}$ SE. $\frac{1}{4}$ sec. 6, and lots 1 and 2, sec. 7, T. 31 N., R. 3 E. Base: S. $\frac{1}{2}$ NE. $\frac{1}{4}$ sec. 7, T. 16 N., R. 8 E.	85.40	80
14902	Selection: SW. $\frac{1}{4}$ NW. $\frac{1}{4}$ of sec. 27, SW. $\frac{1}{4}$ SW. $\frac{1}{4}$ of sec. 28, N. $\frac{1}{2}$ NE. $\frac{1}{4}$ of sec. 33, T. 44 N., R. 1 E. Base: SE. $\frac{1}{4}$ sec. 17, T. 21 N., R. 7 E.	160	160
14903	Selection: NW. $\frac{1}{4}$ SW. $\frac{1}{4}$ , S. $\frac{1}{2}$ SW. $\frac{1}{4}$ , NE. $\frac{1}{4}$ SE. $\frac{1}{4}$ sec. 24, T. 39 N., R. 1 W. Base: NW. $\frac{1}{4}$ sec. 35, T. 23 N., R. 7 E.	160	160
14904	Selection: Lot 2, SW. $\frac{1}{4}$ NE. $\frac{1}{4}$ sec. 4, and lots 4 and 5, sec. 6, T. 43 N., R. 1 W. Base: NE. $\frac{1}{4}$ sec. 11, T. 21 N., R. 7 E.	159.90	160
14905	Selection: Lot 1 sec. 6, T. 43 N., R. 1 W. Base: Lot 7 sec. 31, T. 22 N., R. 5 E.	40.19	33.30
14912	Selection: SW. $\frac{1}{4}$ NE. $\frac{1}{4}$ , NW. $\frac{1}{4}$ SE. $\frac{1}{4}$ of sec. 2, and SE. $\frac{1}{4}$ NE. $\frac{1}{4}$ , SE. $\frac{1}{4}$ SE. $\frac{1}{4}$ of sec. 26, T. 44 N., R. 2 W. Base: NW. $\frac{1}{4}$ sec. 11, T. 21 N., R. 7 E.	160	160
14913	Selection: NE. $\frac{1}{4}$ NW. $\frac{1}{4}$ sec. 14, T. 39 N., R. 2 W. Base: Lot 3, sec. 31, T. 22 N., R. 5 E.	40	33.24
14914	Selection: S. $\frac{1}{2}$ SE. $\frac{1}{4}$ sec. 34, T. 39 N., R. 2 W. Base: N. $\frac{1}{2}$ SE. $\frac{1}{4}$ sec. 31, T. 22 N., R. 5 E.	80	80
14923	Selection: SW. $\frac{1}{4}$ NE. $\frac{1}{4}$ sec. 7, T. 44 N., R. 2 E. Base: NE. $\frac{1}{4}$ NW. $\frac{1}{4}$ sec. 13, T. 22 N., R. 7 E.	40	40
14924	Selection: Lots 3 and 4, S. $\frac{1}{2}$ NW. $\frac{1}{4}$ sec. 3, T. 44 N., R. 2 E. Base: Lots 3 and 4, S. $\frac{1}{2}$ NW. $\frac{1}{4}$ sec. 1, T. 21 N., R. 7 E.	160.79	161.75

Unrestricted selections, Santa Fe Pacific Railroad Company, etc.—Continued.

CALIFORNIA—Continued.

No.	Location.	Selected area.	Base area.
<b>REDDING LAND DISTRICT—Continued.</b>			
14925	Selection: SW. ¼ NE. ¼, NW. ¼ SW. ¼, and W. ½ SE. ¼ sec. 33, T. 44 N., R. 2 E.	Acres. 160	Acres. 160
14926	Base: SW. ¼ sec. 11, T. 21 N., R. 7 E. Selection: SE. ¼ NE. ¼ and NE. ¼ SE. ¼ sec. 31, SE. ¼ NE. ¼ sec. 32, and SW. ¼ NW. ¼ sec. 33, T. 44 N., R. 2 E.	160	160
14928	Base: NE. ¼ sec. 17, T. 21 N., R. 7 E. Selection: Lot 7, sec. 6, T. 44 N., R. 2 E.	40.09	38.10
14929	Base: Lot 4, sec. 31, T. 22 N., R. 5 E. Selection: Lots 5 and 6, sec. 6, lots 1 and 2, sec. 31, T. 44 N., R. 2 E.	158.98	156.87
14960	Base: SE. ¼ sec. 21, T. 21 N., R. 9 E. Selection: SW. ¼ NW. ¼ sec. 9, T. 44 N., R. 1 E.	40	40
14961	Base: SW. ¼ NW. ¼ sec. 9, T. 21 N., R. 9 E. Selection: SW. ¼ NW. ¼ sec. 14, T. 39 N., R. 1 E.	40	40
14962	Base: SW. ¼ NE. ¼ sec. 1, T. 21 N., R. 7 E. Selection: Lots 1 and 2, SW. ¼ NE. ¼ and SE. ¼ NW. ¼ sec. 4, T. 44 N., R. 1 E.	159.28	160
14964	Base: NW. ¼ sec. 17, T. 21 N., R. 7 E. Selection: Lot 4 sec. 5, T. 44 N., R. 1 E.	40.19	23.66
14965	Base: Lot 9 sec. 25, T. 22 N., R. 7 E. Selection: E. ½ NW. ¼ sec. 14, T. 39 N., R. 1 E.	80	80
14966	Base: S. ½ NW. ¼ sec. 1, T. 22 N., R. 7 E. Selection: E. ½ NW. ¼ sec. 9, T. 44 N., R. 1 E.	80	80
14967	Base: N. ½ SW. ¼ sec. 1, T. 22 N., R. 7 E. Lot 3 and SE. ¼ NE. ¼ sec. 4, T. 44 N., R. 2 E.	79.91	80
14970	Base: S. ½ NW. ¼ sec. 13, T. 22 N., R. 7 E. Lots 2, 3, and 4, and NW. ¼ SE. ¼ sec. 4, T. 44 N., R. 1 W.	161.91	145.49
14971	Base: SE. ¼ sec. 9, T. 21 N., R. 9 E. Selection: Lot 4, SE. ¼ SW. ¼ and S. ¼ SE. ¼ sec. 31, T. 44 N., R. 2 E.	100.02	144.02
14972	Base: SW. ¼ sec. 9, T. 21 N., R. 9 E. Selection: N. ½ SE. ¼ sec. 14, T. 44 N., R. 1 E.	80	52.13
15007	Base: Lot 1 of NE. ¼ sec. 1, T. 22 N., R. 7 E. Selection: N. ½ NE. ¼ sec. 20, T. 39 N., R. 2 W., and N. ½ NE. ¼ sec. 10, T. 39 N., R. 3 W.	160	156.72
15022	Base: Lots 11, 12, 13, and 14 sec. 25, T. 22 N., R. 7 E. Selection: Lot 1, sec. 2, T. 43 N., R. 3 W.	40.31	40
15037	Base: SE. ¼ NW. ¼ sec. 35, T. 18 N., R. 5 E. Selection: W. ½ NW. ¼ sec. 22, T. 37 N., R. 2 E.	80	80
15045	Base: S. ½ SE. ¼ sec. 1, T. 18 N., R. 8 E. Selection: W. ½ SE. ¼ sec. 24, T. 45 N., R. 2 W.	80	80
15065	Base: S. ½ NE. ¼ sec. 1, T. 22 N., R. 7 E. Selection: W. ½ SE. ¼ and S. ½ NE. ¼ sec. 32, T. 40 N., R. 2 E., and SW. ¼ sec. 26, T. 39 N., R. 3 E.	320	320
15066	Base: N. ½ sec. 15, T. 21 N., R. 8 E. Selection: S. ½ NE. ¼ sec. 1, T. 44 N., R. 2 E.	80	80
15067	Base: N. ½ SE. ¼ sec. 15, T. 22 N., R. 7 E. Selection: NE. ¼ SW. ¼, W. ½ SW. ¼, and lot 20, sec. 4, T. 39 N., R. 1 E.	160	160
15068	Base: SW. ¼ sec. 13, T. 17 N., R. 5 E. Selection: NW. ¼ SE. ¼ sec. 26, T. 31 N., R. 1 E.	40	40
15069	Base: SE. ¼ NE. ¼ sec. 21, T. 18 N., R. 7 E. Selection: Lot 4, sec. 7, and lot 1, sec. 18, T. 44 N., R. 3 E.	81.71	81.65
15071	Base: Lots 1 and 2 of NE. ¼ sec. 1, T. 21 N., R. 7 E. Selection: Lots 1 and 2, sec. 1, T. 44 N., R. 2 E.	80.04	80
15081	Base: E. ½ SW. ¼ sec. 17, T. 21 N., R. 7 E. Selection: Lots 3 and 4, sec. 1, T. 44 N., R. 2 E.	80.12	78.08
15116	Base: Lots 10 and 15, sec. 25, T. 22 N., R. 7 E. Selection: NW. ¼ NW. ¼ sec. 22, T. 45 N., R. 1 W.	40	40
15273	Base: NW. ¼ SE. ¼ sec. 35, T. 18 N., R. 5 E. Selection: SW. ¼ NW. ¼ sec. 20, T. 39 N., R. 3 E.	40	40
15281	Base: NW. ¼ SE. ¼ sec. 9, T. 17 N., R. 7 E. Selection: SW. ¼ sec. 12, T. 40 N., R. 2 W.	160	160
15282	Base: SE. ¼ sec. 17, T. 18 N., R. 5 E. Selection: NW. ¼ NW. ¼, S. ½ NW. ¼, sec. 12, T. 40 N., R. 2 W., and NE. ¼ NW. ¼ sec. 20, T. 40 N., R. 2 W.	160	160
15317	Base: SW. ¼ sec. 17, T. 18 N., R. 5 E. Selection: Lot 2, sec. 2, T. 43 N., R. 3 W.	40	40
15318	Base: SW. ¼ NW. ¼ sec. 35, T. 18 N., R. 5 E. Selection: S. ½ NE. ¼ sec. 2, T. 43 N., R. 3 W.	80	80
15319	Base: N. ½ SE. ¼ sec. 23, T. 18 N., R. 5 E. Selection: SE. ¼ sec. 2, T. 43 N., R. 3 W.	160	160
0403	Base: NW. ¼ sec. 13, T. 18 N., R. 5 E. Selection: SW. ¼ NW. ¼ sec. 20, T. 26 N., R. 1 E.	40	40
0404	Base: SE. ¼ NE. ¼ sec. 19, T. 20 N., R. 6 E. Selection: N. ½ NW. ¼ sec. 20, T. 26 N., R. 1 E.	80	80
0405	Base: N. ½ SE. ¼ sec. 29, T. 20 N., R. 6 E. Selection: SW. ¼ SW. ¼ sec. 24, T. 26 N., R. 1 W.	40	40
	Base: SW. ¼ SE. ¼ sec. 3, T. 20 N., R. 5 E.	40	40

Unrestricted selections, Santa Fe Pacific Railroad Company, etc.—Continued.

CALIFORNIA—Continued.

No.	Location.	Selected area.	Base area.
REDDING LAND DISTRICT—Continued.			
		<i>Acres.</i>	<i>Acres.</i>
0406	Selection: W. $\frac{1}{2}$ NW. $\frac{1}{4}$ sec. 10, T. 26 N., R. 1 E.	80	
	Base: S. $\frac{1}{2}$ SW. $\frac{1}{4}$ sec. 21, T. 20 N., R. 6 E.		80
0407	Selection: N. $\frac{1}{2}$ SE. $\frac{1}{4}$ sec. 24, T. 26 N., R. 1 W.	80	
	Base: S. $\frac{1}{2}$ NW. $\frac{1}{4}$ sec. 29, T. 20 N., R. 6 E.		80
0408	Selection: NW. $\frac{1}{4}$ NE. $\frac{1}{4}$ sec. 26, T. 26 N., R. 1 W.	40	
	Base: NE. $\frac{1}{4}$ NE. $\frac{1}{4}$ sec. 19, T. 20 N., R. 6 E.		40
0409	Selection: SW. $\frac{1}{4}$ NE. $\frac{1}{4}$ sec. 26, T. 26 N., R. 1 W.	40	
	Base: SW. $\frac{1}{4}$ SW. $\frac{1}{4}$ sec. 17, T. 20 N., R. 6 E.		40
0410	Selection: SE. $\frac{1}{4}$ NW. $\frac{1}{4}$ sec. 26, T. 26 N., R. 1 W.	40	
	Base: NW. $\frac{1}{4}$ SW. $\frac{1}{4}$ sec. 17, T. 20 N., R. 6 E.		40
0411	Selection: NE. $\frac{1}{4}$ SW. $\frac{1}{4}$ sec. 26, T. 26 N., R. 1 W.	40	
	Base: NW. $\frac{1}{4}$ SE. $\frac{1}{4}$ sec. 17, T. 20 N., R. 6 E.		40
0412	Selection: SW. $\frac{1}{4}$ SE. $\frac{1}{4}$ sec. 24, T. 26 N., R. 1 W.	40	
	Base: SE. $\frac{1}{4}$ SE. $\frac{1}{4}$ sec. 3, T. 20 N., R. 5 E.		40
0413	Selection: SE. $\frac{1}{4}$ SW. $\frac{1}{4}$ sec. 24, T. 26 N., R. 1 W.	40	
	Base: NW. $\frac{1}{4}$ SE. $\frac{1}{4}$ sec. 3, T. 20 N., R. 5 E.		40
0415	Selection: N. $\frac{1}{2}$ NW. $\frac{1}{4}$ SW. $\frac{1}{4}$ NW. $\frac{1}{4}$ NW. $\frac{1}{4}$ NE. $\frac{1}{4}$ sec. 34, T. 26 N., R. 1 W.	160	
	Base: NW. $\frac{1}{4}$ sec. 21, T. 18 N., R. 5 E.		160
01393	Selection: NE. $\frac{1}{4}$ SW. $\frac{1}{4}$ NW. $\frac{1}{4}$ SE. $\frac{1}{4}$ sec. 30, T. 48 N., R. 4 W.	80	
	Base: S. $\frac{1}{2}$ NW. $\frac{1}{4}$ sec. 21, T. 18 N., R. 7 E.		80
01496	Selection: SE. $\frac{1}{4}$ SE. $\frac{1}{4}$ sec. 11, SW. $\frac{1}{4}$ SW. $\frac{1}{4}$ sec. 12, all in T. 36 N., R. 4 E.	80	
	Base: N. $\frac{1}{2}$ NE. $\frac{1}{4}$ sec. 17, T. 25 N., R. 8 E.		80
Total, Redding land district.....		8,019.51	7,853.24
OAKLAND LAND DISTRICT.			
0670	Selection: NE. $\frac{1}{4}$ NW. $\frac{1}{4}$ sec. 11, T. 12 N., R. 11 W.	40	
	Base: NE. $\frac{1}{4}$ SE. $\frac{1}{4}$ sec. 15, T. 18 N., R. 8 E.		40
63027	Selection: NE. $\frac{1}{4}$ SW. $\frac{1}{4}$ NW. $\frac{1}{4}$ SE. $\frac{1}{4}$ sec. 25, T. 16 N., R. 14 W.	40	
	Base: NW. $\frac{1}{4}$ SE. $\frac{1}{4}$ sec. 15, T. 18 N., R. 8 E.		40
03206	Selection: S. $\frac{1}{2}$ NW. $\frac{1}{4}$ N. $\frac{1}{4}$ SW. $\frac{1}{4}$ sec. 3, T. 13 N., R. 15 W., M. D. M.	160	
	Base: SE. $\frac{1}{4}$ sec. 11, T. 18 N., R. 4 E.		160
Total, Oakland land district.....		240.00	240.00
SACRAMENTO LAND DISTRICT.			
14159	Selection: NW. $\frac{1}{4}$ NW. $\frac{1}{4}$ sec. 17, T. 16 N., R. 4 W.	40	
	Base: Lot 4 of SW. $\frac{1}{4}$ sec. 19, T. 25 N., R. 9 E.		38.58
14160	Selection: NE. $\frac{1}{4}$ NE. $\frac{1}{4}$ SW. $\frac{1}{4}$ NE. $\frac{1}{4}$ sec. 25, T. 20 N., R. 7 E.	80	
	Base: S. $\frac{1}{2}$ NE. $\frac{1}{4}$ sec. 35, T. 24 N., R. 4 E.		80
14161	Selection: SE. $\frac{1}{4}$ NE. $\frac{1}{4}$ sec. 25, T. 20 N., R. 7 E.	40	
	Base: NW. $\frac{1}{4}$ NW. $\frac{1}{4}$ sec. 27, T. 19 N., R. 4 E.		40
14162	Selection: NW. $\frac{1}{4}$ NE. $\frac{1}{4}$ sec. 25, T. 20 N., R. 7 E.	40	
	Base: Lot 2 of NW. $\frac{1}{4}$ sec. 19, T. 24 N., R. 4 E.		41
15249	Selection: SW. $\frac{1}{4}$ NE. $\frac{1}{4}$ sec. 6, NE. $\frac{1}{4}$ SW. $\frac{1}{4}$ and NW. $\frac{1}{4}$ SE. $\frac{1}{4}$ sec. 7, all in T. 6 N., R. 15 E.; NE. $\frac{1}{4}$ NE. $\frac{1}{4}$ sec. 9, T. 6 N., R. 15 E.	160	
	Base: NE. $\frac{1}{4}$ sec. 21, T. 19 N., R. 7 E.		160
Total, Sacramento land district.....		360.00	359.58
SAN FRANCISCO LAND DISTRICT.			
15307	Selection: S. $\frac{1}{2}$ SE. $\frac{1}{4}$ sec. 34, T. 16 N., R. 16 W.	80	
	Base: N. $\frac{1}{2}$ NE. $\frac{1}{4}$ sec. 27, T. 20 N., R. 6 E.		80
STOCKTON LAND DISTRICT.			
14503	Selection: NE. $\frac{1}{4}$ SE. $\frac{1}{4}$ sec. 25, T. 10 S., R. 24 E.	40	
	Base: Lot 5, sec. 31, T. 22 N., R. 5 E.		38.40
SUSANVILLE LAND DISTRICT.			
13622	Selection: SW. $\frac{1}{4}$ SE. $\frac{1}{4}$ S. $\frac{1}{2}$ SW. $\frac{1}{4}$ NE. $\frac{1}{4}$ SW. $\frac{1}{4}$ sec. 10, T. 28 N., R. 8 E.	160	
	Base: Lots 5, 6, 7, and 8, sec. 5, T. 16 N., R. 7 E.		160
13623	Selection: NW. $\frac{1}{4}$ SW. $\frac{1}{4}$ sec. 20, T. 29 N., R. 11 E.	40	
	Base: Lot 1, sec. 1, T. 15 N., R. 6 E.		32.44
13640	Selection: SE. $\frac{1}{4}$ SE. $\frac{1}{4}$ SE. $\frac{1}{4}$ NW. $\frac{1}{4}$ sec. 10, T. 28 N., R. 8 E.	80	
	Base: E. $\frac{1}{2}$ SW. $\frac{1}{4}$ sec. 19, T. 18 N., R. 8 E.		80
13641	Selection: NW. $\frac{1}{4}$ NE. $\frac{1}{4}$ NE. $\frac{1}{4}$ NW. $\frac{1}{4}$ sec. 12, T. 28 N., R. 6 E.	80	
	Base: N. $\frac{1}{2}$ SE. $\frac{1}{4}$ sec. 11, T. 18 N., R. 8 E.		80
13642	Selection: Lots 1 and 2, and S. $\frac{1}{2}$ NE. $\frac{1}{4}$ sec. 3, T. 28 N., R. 6 E.	161.20	
	Base: SW. $\frac{1}{4}$ sec. 35, T. 16 N., R. 6 E.		160

Unrestricted selections, Santa Fe Pacific Railroad Company, etc.—Continued.

## CALIFORNIA—Continued.

No.	Location.	Selected area.	Base area.
SUSANVILLE LAND DISTRICT—Continued.			
13651	Selection: NE. $\frac{1}{4}$ NW. $\frac{1}{4}$ sec. 14, T. 29 N., R. 11 E.; and lots 1, 2, and 3, sec. 3, T. 30 N., R. 12 E. Base: Lots 3 and 4, and S. $\frac{1}{2}$ SW. $\frac{1}{4}$ sec. 3, T. 16 N., R. 8 E.	Acres. 145.64	Acres. 148.23
13652	Selection: W. $\frac{1}{2}$ SW. $\frac{1}{4}$ sec. 32, T. 30 N., R. 11 E.; S. $\frac{1}{2}$ SW. $\frac{1}{4}$ sec. 20, T. 31 N., R. 12 E. Base: NE. $\frac{1}{4}$ sec. 15, T. 15 N., R. 7 E.	160	160
13657	Selection: Lot 4, sec. 2, T. 29 N., R. 8 E.; NE. $\frac{1}{4}$ SW. $\frac{1}{4}$ and N. $\frac{1}{2}$ SE. $\frac{1}{4}$ sec. 8, T. 28 N., R. 9 E. Base: NE. $\frac{1}{4}$ sec. 9, T. 16 N., R. 8 E.	159.92	160
13658	Selection: Lots 6 and 7, sec. 6, T. 29 N., R. 8 E.; W. $\frac{1}{2}$ NW. $\frac{1}{4}$ sec. 27, T. 29 N., R. 11 E. Base: SE. $\frac{1}{4}$ sec. 11, T. 16 N., R. 7 E.	157.76	160
13659	Selection: SE. $\frac{1}{4}$ SE. $\frac{1}{4}$ sec. 19, T. 31 N., R. 12 E.; lots 1 and 2, sec. 3; NW. $\frac{1}{4}$ SE. $\frac{1}{4}$ sec. 9; NW. $\frac{1}{4}$ SE. $\frac{1}{4}$ sec. 10; NW. $\frac{1}{4}$ NE. $\frac{1}{4}$ , NW. $\frac{1}{4}$ SE. $\frac{1}{4}$ sec. 26; NE. $\frac{1}{4}$ NE. $\frac{1}{4}$ sec. 34, T. 31 N., R. 11 E. Base: Lots 1 and 2, S. $\frac{1}{2}$ NE. $\frac{1}{4}$ ; lots 3 and 4, and S. $\frac{1}{2}$ NW. $\frac{1}{4}$ sec. 3, T. 17 N., R. 8 E.	320.45	320.75
13660	Selection: Lot 4, sec. 3; lot 4, sec. 5; NW. $\frac{1}{4}$ SE. $\frac{1}{4}$ , SW. $\frac{1}{4}$ SE. $\frac{1}{4}$ sec. 8; S. $\frac{1}{2}$ NE. $\frac{1}{4}$ NW. $\frac{1}{4}$ NW. $\frac{1}{4}$ SE. $\frac{1}{4}$ SE. $\frac{1}{4}$ sec. 9, T. 41 N., R. 7 E. Base: S. $\frac{1}{2}$ sec. 13, T. 18 N., R. 8 E.	317.54	320
13664	Selection: SE. $\frac{1}{4}$ NE. $\frac{1}{4}$ , NE. $\frac{1}{4}$ SE. $\frac{1}{4}$ sec. 4; NW. $\frac{1}{4}$ SE. $\frac{1}{4}$ SE. $\frac{1}{4}$ SE. $\frac{1}{4}$ sec. 6; W. $\frac{1}{2}$ SE. $\frac{1}{4}$ sec. 7; NE. $\frac{1}{4}$ SW. $\frac{1}{4}$ sec. 9; NE. $\frac{1}{4}$ NW. $\frac{1}{4}$ sec. 17, T. 30 N., R. 12 E. Base: N. $\frac{1}{2}$ sec. 13, T. 18 N., R. 8 E.	320	320
13665	Selection: SE. $\frac{1}{4}$ NE. $\frac{1}{4}$ sec. 32, T. 31 N., R. 12 E.; lot 4, SE. $\frac{1}{4}$ SW. $\frac{1}{4}$ , NW. $\frac{1}{4}$ SE. $\frac{1}{4}$ sec. 7, T. 28 N., R. 9 E.; lot 4, sec. 17, T. 27 N., R. 15 E. Base: SW. $\frac{1}{4}$ sec. 11, T. 15 N., R. 7 E.	164.17	160
13669	Selection: SW. $\frac{1}{4}$ NW. $\frac{1}{4}$ , NW. $\frac{1}{4}$ SW. $\frac{1}{4}$ , sec. 4; SE. $\frac{1}{4}$ NE. $\frac{1}{4}$ , NE. $\frac{1}{4}$ SE. $\frac{1}{4}$ , sec. 5, T. 37 N., R. 9 E. Base: NE. $\frac{1}{4}$ sec. 19, T. 21 N., R. 5 E.	160	160
13670	Selection: W. $\frac{1}{2}$ NE. $\frac{1}{4}$ sec. 23, T. 38 N., R. 6 E. Base: S. $\frac{1}{2}$ NW. $\frac{1}{4}$ sec. 3, T. 21 N., R. 5 E.	80	80
13786	Selection: NW. $\frac{1}{4}$ NW. $\frac{1}{4}$ , SW. $\frac{1}{4}$ SW. $\frac{1}{4}$ , sec. 23; N. $\frac{1}{2}$ SW. $\frac{1}{4}$ sec. 24, T. 42 N., R. 7 E. Base: SW. $\frac{1}{4}$ sec. 15, T. 17 N., R. 8 E.	160	160
14189	Selection: SW. $\frac{1}{4}$ NW. $\frac{1}{4}$ , E. $\frac{1}{2}$ NW. $\frac{1}{4}$ , NW. $\frac{1}{4}$ SE. $\frac{1}{4}$ , sec. 11, T. 29 N., R. 11 E. Base: NW. $\frac{1}{4}$ sec. 15, T. 17 N., R. 8 E.	160	160
14348	Selection: NW. $\frac{1}{4}$ SW. $\frac{1}{4}$ sec. 33, T. 31 N., R. 12 E. Base: NE. $\frac{1}{4}$ NE. $\frac{1}{4}$ sec. 15, T. 18 N., R. 8 E.	40	40
14366	Selection: NE. $\frac{1}{4}$ NW. $\frac{1}{4}$ , NW. $\frac{1}{4}$ NE. $\frac{1}{4}$ , sec. 14; NE. $\frac{1}{4}$ NE. $\frac{1}{4}$ , NE. $\frac{1}{4}$ SE. $\frac{1}{4}$ , sec. 24, T. 29 N., R. 8 E. Base: NE. $\frac{1}{4}$ sec. 23, T. 17 N., R. 8 E.	160	160
14372	Selection: Lots 1, 2, and 3, sec. 31, T. 29 N., R. 12 E. Base: N. $\frac{1}{2}$ SW. $\frac{1}{4}$ sec. 9, T. 16 N., R. 6 E.	83.13	80
14373	Selection: Lot 4, sec. 2; SW. $\frac{1}{4}$ NW. $\frac{1}{4}$ sec. 4; SW. $\frac{1}{4}$ NE. $\frac{1}{4}$ sec. 6, T. 36 N., R. 8 E.; NW. $\frac{1}{4}$ SE. $\frac{1}{4}$ , SW. $\frac{1}{4}$ NW. $\frac{1}{4}$ , sec. 33, T. 37 N., R. 8 E.; SW. $\frac{1}{4}$ SW. $\frac{1}{4}$ sec. 2; NW. $\frac{1}{4}$ SE. $\frac{1}{4}$ and SE. $\frac{1}{4}$ NW. $\frac{1}{4}$ sec. 31, T. 30 N., R. 11 E. Base: S. $\frac{1}{2}$ sec. 27, T. 18 N., R. 7 E.	322.33	320
14392	Selection: W. $\frac{1}{2}$ NE. $\frac{1}{4}$ sec. 13, T. 28 N., R. 6 E. Base: N. $\frac{1}{2}$ SE. $\frac{1}{4}$ sec. 19, T. 18 N., R. 8 E.	80	80
14393	Selection: NE. $\frac{1}{4}$ NE. $\frac{1}{4}$ sec. 24; NE. $\frac{1}{4}$ NW. $\frac{1}{4}$ , S. $\frac{1}{2}$ NE. $\frac{1}{4}$ , sec. 12, T. 28 N., R. 6 E. Base: SE. $\frac{1}{4}$ sec. 15, T. 17 N., R. 8 E.	160	160
14411	Selection: NE. $\frac{1}{4}$ NE. $\frac{1}{4}$ sec. 22; SE. $\frac{1}{4}$ SW. $\frac{1}{4}$ sec. 31, T. 31 N., R. 10 E. Base: N. $\frac{1}{2}$ NE. $\frac{1}{4}$ sec. 21, T. 18 N., R. 8 E.	80	80
14418	Selection: SE. $\frac{1}{4}$ SW. $\frac{1}{4}$ sec. 15, T. 29 N., R. 8 E. Base: SW. $\frac{1}{4}$ NE. $\frac{1}{4}$ sec. 21, T. 18 N., R. 7 E.	40	40
14421	Selection: Lot 4, sec. 30, T. 31 N., R. 10 E. Base: NE. $\frac{1}{4}$ NE. $\frac{1}{4}$ sec. 23, T. 20 N., R. 8 E.	41.46	40
14444	Selection: SW. $\frac{1}{4}$ sec. 32, T. 27 N., R. 6 E. Base: NW. $\frac{1}{4}$ sec. 11, T. 20 N., R. 8 E.	160	160
14452	Selection: SW. $\frac{1}{4}$ SE. $\frac{1}{4}$ sec. 19; N. $\frac{1}{2}$ NE. $\frac{1}{4}$ , SW. $\frac{1}{4}$ NE. $\frac{1}{4}$ , sec. 30, T. 27 N., R. 6 E. Base: SE. $\frac{1}{4}$ sec. 11, T. 20 N., R. 8 E.	160	160
14467	Selection: Lots 1, 2, 3, and 4, sec. 31, T. 27 N., R. 6 E. Base: SE. $\frac{1}{4}$ sec. 9, T. 15 N., R. 7 E.	161.18	160
14504	Selection: S. $\frac{1}{2}$ NE. $\frac{1}{4}$ , N. $\frac{1}{2}$ SE. $\frac{1}{4}$ , sec. 25, T. 29 N., R. 8 E. Base: SW. $\frac{1}{4}$ sec. 11, T. 20 N., R. 8 E.	160	160
14589	Selection: NE. $\frac{1}{4}$ SE. $\frac{1}{4}$ , S. $\frac{1}{2}$ SE. $\frac{1}{4}$ , SE. $\frac{1}{4}$ SW. $\frac{1}{4}$ , sec. 9; SW. $\frac{1}{4}$ SW. $\frac{1}{4}$ sec. 10; SE. $\frac{1}{4}$ NW. $\frac{1}{4}$ , SW. $\frac{1}{4}$ SW. $\frac{1}{4}$ , sec. 15; NW. $\frac{1}{4}$ NW. $\frac{1}{4}$ sec. 22, T. 28 N., R. 6 E. Base: N. $\frac{1}{2}$ sec. 17, T. 18 N., R. 8 E.	320	320
14590	Selection: SW. $\frac{1}{4}$ SE. $\frac{1}{4}$ sec. 21, T. 28 N., R. 6 E. Base: NE. $\frac{1}{4}$ NE. $\frac{1}{4}$ sec. 15, T. 20 N., R. 8 E.	40	40
14591	Selection: NE. $\frac{1}{4}$ SE. $\frac{1}{4}$ sec. 1, T. 28 N., R. 9 E. Base: NW. $\frac{1}{4}$ NE. $\frac{1}{4}$ sec. 15, T. 20 N., R. 8 E.	40	40

Unrestricted selections, Santa Fe Pacific Railroad Company, etc.—Continued.

CALIFORNIA—Continued.

No.	Location.	Selected area.	Base area.
SUSANVILLE LAND DISTRICT—Continued.			
		<i>Acres.</i>	<i>Acres.</i>
14592	Selection: SW. $\frac{1}{4}$ NW. $\frac{1}{4}$ , NW. $\frac{1}{4}$ SW. $\frac{1}{4}$ , sec. 9, T. 23 N., R. 6 E. ....	80	80
	Base: S. $\frac{1}{2}$ NE. $\frac{1}{4}$ sec. 1, T. 18 N., R. 8 E. ....		80
14596	Selection: Lots 2 and 3, sec. 1, T. 38 N., R. 6 E. ....	82.19	
	Base: S. $\frac{1}{2}$ SE. $\frac{1}{4}$ sec. 21, T. 18 N., R. 7 E. ....		80
14610	Selection: NW. $\frac{1}{4}$ NE. $\frac{1}{4}$ sec. 26, T. 32 N., R. 11 E. ....	40	
	Base: NW. $\frac{1}{4}$ NE. $\frac{1}{4}$ sec. 21, T. 18 N., R. 7 E. ....		40
14628	Selection: Lots 1, 2, 3, and 4 and S. $\frac{1}{2}$ N. $\frac{1}{2}$ sec. 2, T. 28 N., R. 6 E. ....	321.82	
	Base: S. $\frac{1}{2}$ sec. 33, T. 17 N., R. 8 E. ....		320
14629	Selection: SE. $\frac{1}{4}$ sec. 2, T. 28 N., R. 6 E. ....	160	
	Base: SE. $\frac{1}{4}$ sec. 7, T. 17 N., R. 5 E. ....		160
14630	Selection: N. $\frac{1}{4}$ SW. $\frac{1}{4}$ sec. 2, T. 28 N., R. 6 E. ....	80	
	Base: N. $\frac{1}{2}$ NW. $\frac{1}{4}$ sec. 13, T. 19 N., R. 8 E. ....		80
14631	Selection: SW. $\frac{1}{4}$ SW. $\frac{1}{4}$ sec. 1, T. 28 N., R. 6 E. ....	40	
	Base: SW. $\frac{1}{4}$ NE. $\frac{1}{4}$ sec. 15, T. 20 N., R. 8 E. ....		40
14683	Selection: NE. $\frac{1}{4}$ SW. $\frac{1}{4}$ sec. 3, T. 31 N., R. 10 E. ....	40	
	Base: NW. $\frac{1}{4}$ NE. $\frac{1}{4}$ sec. 23, T. 20 N., R. 8 E. ....		40
14684	Selection: SW. $\frac{1}{4}$ NE. $\frac{1}{4}$ sec. 14, T. 34 N., R. 10 E. ....	40	
	Base: SE. $\frac{1}{4}$ NE. $\frac{1}{4}$ sec. 13, T. 19 N., R. 8 E. ....		40
14688	Selection: NW. $\frac{1}{4}$ SW. $\frac{1}{4}$ and SW. $\frac{1}{4}$ NW. $\frac{1}{4}$ sec. 13, T. 29 N., R. 7 E. ....	80	
	Base: N. $\frac{1}{2}$ SE. $\frac{1}{4}$ sec. 15, T. 20 N., R. 8 E. ....		80
01336	Selection: NW. $\frac{1}{4}$ SW. $\frac{1}{4}$ and NE. $\frac{1}{4}$ SE. $\frac{1}{4}$ sec. 15, T. 34 N., R. 13 E. ....	80	
	Base: S. $\frac{1}{2}$ NW. $\frac{1}{4}$ sec. 3, T. 18 N., R. 6 E. ....		80
01366	Selection: SE. $\frac{1}{4}$ NE. $\frac{1}{4}$ sec. 26 and NW. $\frac{1}{4}$ NE. $\frac{1}{4}$ , SW. $\frac{1}{4}$ NE. $\frac{1}{4}$ , and NE. $\frac{1}{4}$ NW. $\frac{1}{4}$ , sec. 27, T. 29 N., R. 9 E. ....	160	
	Base: SW. $\frac{1}{4}$ sec. 23, T. 17 N., R. 8 E. ....		160
01367	Selection: NW. $\frac{1}{4}$ NE. $\frac{1}{4}$ , SW. $\frac{1}{4}$ SE. $\frac{1}{4}$ , sec. 21; NW. $\frac{1}{4}$ SE. $\frac{1}{4}$ and SE. $\frac{1}{4}$ SW. $\frac{1}{4}$ , sec. 23, T. 29 N., R. 9 E. ....	160	
	Base: SE. $\frac{1}{4}$ sec. 23, T. 17 N., R. 8 E. ....		160
01368	Selection: NW. $\frac{1}{4}$ NW. $\frac{1}{4}$ sec. 13, T. 29 N., R. 7 E.; SW. $\frac{1}{4}$ SE. $\frac{1}{4}$ sec. 35, T. 28 N., R. 9 E.; NW. $\frac{1}{4}$ NW. $\frac{1}{4}$ sec. 10 and SW. $\frac{1}{4}$ SE. $\frac{1}{4}$ sec. 12, T. 29 N., R. 9 E. ....	160	
	Base: NW. $\frac{1}{4}$ sec. 23, T. 17 N., R. 8 E. ....		160
01369	Selection: NE. $\frac{1}{4}$ SE. $\frac{1}{4}$ sec. 18, T. 28 N., R. 10 E.; SW. $\frac{1}{4}$ NW. $\frac{1}{4}$ , SE. $\frac{1}{4}$ SE. $\frac{1}{4}$ , sec. 1, T. 29 N., R. 10 E., and NE. $\frac{1}{4}$ NW. $\frac{1}{4}$ sec. 8, T. 29 N., R. 11 E. ....	160	
	Base: NW. $\frac{1}{4}$ sec. 25, T. 17 N., R. 8 E. ....		160
01370	Selection: NW. $\frac{1}{4}$ SW. $\frac{1}{4}$ sec. 17, and SE. $\frac{1}{4}$ NE. $\frac{1}{4}$ sec. 35, T. 29 N., R. 11 E. ....	80	
	Base: N. $\frac{1}{2}$ SE. $\frac{1}{4}$ sec. 13, T. 19 N., R. 8 E. ....		80
01371	Selection: SE. $\frac{1}{4}$ NW. $\frac{1}{4}$ , SW. $\frac{1}{4}$ NW. $\frac{1}{4}$ , NW. $\frac{1}{4}$ , SE. $\frac{1}{4}$ , sec. 27, and NW. $\frac{1}{4}$ NW. $\frac{1}{4}$ sec. 33, T. 29 N., R. 9 E. ....	160	
	Base: NE. $\frac{1}{4}$ sec. 25, T. 17 N., R. 8 E. ....		160
Total, Susanville land district. ....		6,778.80	6,741.42
VISALIA LAND DISTRICT.			
14177	Selection: NW. $\frac{1}{4}$ SE. $\frac{1}{4}$ , NE. $\frac{1}{4}$ SW. $\frac{1}{4}$ , lots 2 and 3, sec. 32, T. 30 S., R. 22 E. ....	160	
	Base: NW. $\frac{1}{4}$ sec. 21, T. 19 N., R. 7 E. ....		160
14178	Selection: E. $\frac{1}{2}$ NW. $\frac{1}{4}$ sec. 29, T. 30 S., R. 22 E. ....	80	
	Base: Lots 7 and 12 sec. 5, T. 18 N., R. 7 E. ....		80
14180	Selection: S. $\frac{1}{2}$ SE. $\frac{1}{4}$ , E. $\frac{1}{2}$ SW. $\frac{1}{4}$ sec. 8, T. 31 S., R. 22 E. ....	160	
	Base: NW. $\frac{1}{4}$ sec. 13, T. 19 N., R. 7 E. ....		160
14181	Selection: W. $\frac{1}{2}$ SW. $\frac{1}{4}$ sec. 5, E. $\frac{1}{2}$ NW. $\frac{1}{4}$ sec. 8, T. 31 S., R. 22 E. ....	160	
	Base: SW. $\frac{1}{4}$ sec. 13, T. 19 N., R. 7 E. ....		160
14182	Selection: Lot. 6, sec. 32, T. 30 S., R. 22 E. ....	32.60	
	Base: Lot 2, sec. 19, T. 19 N., R. 7 E. ....		37.50
14184	Selection: Lot 7, sec. 32, T. 30 S., R. 22 E.; lot 2 and NW. $\frac{1}{4}$ SE. $\frac{1}{4}$ sec. 5, NW. $\frac{1}{4}$ SE. $\frac{1}{4}$ sec. 8, T. 31 S., R. 22 E. ....	156.41	
	Base: NE. $\frac{1}{4}$ sec. 15, T. 19 N., R. 7 E. ....		160
15123	Selection: E. $\frac{1}{2}$ SW. $\frac{1}{4}$ and SE. $\frac{1}{4}$ sec. 18 and W. $\frac{1}{2}$ NE. $\frac{1}{4}$ sec. 34, T. 21 S., R. 16 E. ....	320	
	Base: S. $\frac{1}{2}$ sec. 25, T. 18 N., R. 7 E. ....		320
15126	Selection: Lots 1, 2, 3, and 4, sec. 4, T. 22 S., R. 15 E. ....	30.80	
	Base: NW. $\frac{1}{4}$ NE. $\frac{1}{4}$ sec. 35, T. 21 N., R. 5 E. ....		40
15128	Selection: S. $\frac{1}{2}$ NW. $\frac{1}{4}$ , SW. $\frac{1}{4}$ NE. $\frac{1}{4}$ , NW. $\frac{1}{4}$ SE. $\frac{1}{4}$ sec. 20, T. 18 S., R. 15 E. ....	160	
	Base: N. $\frac{1}{2}$ NE. $\frac{1}{4}$ and S. $\frac{1}{2}$ NE. $\frac{1}{4}$ sec. 31, T. 18 N., R. 5 E. ....		160
15129	Selection: E. $\frac{1}{2}$ sec. 10, T. 22 S., R. 16 E. ....	320	
	Base: N. $\frac{1}{2}$ sec. 11, T. 21 N., R. 8 E. ....		320
15130	Selection: N. $\frac{1}{2}$ NW. $\frac{1}{4}$ sec. 28, T. 21 S., R. 15 E. ....	80	
	Base: S. $\frac{1}{2}$ SW. $\frac{1}{4}$ sec. 29, T. 18 N., R. 5 E. ....		80
15131	Selection: S. $\frac{1}{2}$ NW. $\frac{1}{4}$ sec. 28, T. 21 S., R. 15 E. ....	80	
	Base: N. $\frac{1}{2}$ SW. $\frac{1}{4}$ sec. 29, T. 18 N., R. 5 E. ....		80
15132	Selection: SW. $\frac{1}{4}$ sec. 20, T. 21 S., R. 16 E. ....	160	
	Base: SW. $\frac{1}{4}$ sec. 11, T. 17 N., R. 5 E. ....		160
15160	Selection: W. $\frac{1}{2}$ of W. $\frac{1}{2}$ sec. 24, T. 21 S., R. 16 E. ....	160	
	Base: SW. $\frac{1}{4}$ sec. 9, T. 17 N., R. 5 E. ....		160
15161	Selection: NW. $\frac{1}{4}$ sec. 8, T. 22 S., R. 17 E. ....	160	
	Base: SW. $\frac{1}{4}$ sec. 3, T. 17 N., R. 5 E. ....		160

## Unrestricted selections, Santa Fe Pacific Railroad Company, etc.—Continued.

## CALIFORNIA—Continued.

No.	Location.	Selected area.	Base area.
VISALIA LAND DISTRICT—Continued.			
		<i>Acres.</i>	<i>Acres.</i>
15162	Selection: NE. $\frac{1}{4}$ sec. 22, T. 22 S., R. 17 E. Base: SW. $\frac{1}{4}$ sec. 1, T. 17 N., R. 5 E.	160	160
15163	Selection: NW. $\frac{1}{4}$ and SE. $\frac{1}{4}$ sec. 6, T. 22 S., R. 17 E. Base: Lots 1 and 2 of NE. $\frac{1}{4}$ , S. $\frac{1}{2}$ NE. $\frac{1}{4}$ , lots 3 and 4 of NW. $\frac{1}{4}$ , S. $\frac{1}{2}$ NW. $\frac{1}{4}$ sec. 5, T. 18 N., R. 8 E.	319.42	334.12
15164	Selection: N. $\frac{1}{2}$ SW. $\frac{1}{4}$ sec. 28, T. 21 S., R. 15 E. Base: E. $\frac{1}{2}$ NW. $\frac{1}{4}$ sec. 31, T. 18 N., R. 5 E.	80	80
15165	Selection: S. $\frac{1}{2}$ SW. $\frac{1}{4}$ sec. 28, T. 21 S., R. 15 E. Base: N. $\frac{1}{2}$ NE. $\frac{1}{4}$ sec. 33, T. 18 N., R. 5 E.	80	80
15166	Selection: SE. $\frac{1}{4}$ sec. 4, N. $\frac{1}{2}$ NW. $\frac{1}{4}$ sec. 10, NE. $\frac{1}{4}$ NE. $\frac{1}{4}$ and SE. $\frac{1}{4}$ SE. $\frac{1}{4}$ sec. 26, T. 21 S., R. 16 E.	320	320
0454	Base: N. $\frac{1}{2}$ sec. 25, T. 18 N., R. 7 E.	320	320
15297	Selection: SW. $\frac{1}{4}$ sec. 28, T. 21 S., R. 16 E.; SE. $\frac{1}{4}$ sec. 34, T. 21 S., R. 16 E.	320	320
0287	Base: S. $\frac{1}{2}$ sec. 17, T. 21 N., R. 8 E.	160	160
15312	Selection: E. $\frac{1}{2}$ SW. $\frac{1}{4}$ and W. $\frac{1}{2}$ SE. $\frac{1}{4}$ sec. 20, T. 17 S., R. 14 E.	160	160
031	Base: NE. $\frac{1}{4}$ sec. 11, T. 25 N., R. 8 E.	160	155.63
15313	Selection: E. $\frac{1}{2}$ SE. $\frac{1}{4}$ , W. $\frac{1}{2}$ SW. $\frac{1}{4}$ sec. 20, T. 17 S., R. 14 E.	160	160
030	Base: Lots 1 and 2 and S. $\frac{1}{2}$ SE. $\frac{1}{4}$ sec. 1, T. 16 N., R. 8 E.	80	80
0577	Selection: SE. $\frac{1}{4}$ SW. $\frac{1}{4}$ sec. 1 and NW. $\frac{1}{4}$ SW. $\frac{1}{4}$ sec. 11, T. 29 S., R. 29 E. Base: S. $\frac{1}{2}$ NE. $\frac{1}{4}$ sec. 15, T. 18 N., R. 6 E.	80	80
0578	Selection: W. $\frac{1}{2}$ SW. $\frac{1}{4}$ sec. 1, T. 29 S., R. 29 E. Base: S. $\frac{1}{2}$ NE. $\frac{1}{4}$ sec. 9, T. 18 N., R. 6 E.	80	80
0579	Selection: E. $\frac{1}{2}$ SE. $\frac{1}{4}$ sec. 3, T. 29 S., R. 29 E. Base: N. $\frac{1}{2}$ NE. $\frac{1}{4}$ sec. 9, T. 18 N., R. 6 E.	160	160
01508	Selection: SE. $\frac{1}{4}$ sec. 31, T. 15 S., R. 13 E. Base: SE. $\frac{1}{4}$ sec. 11, T. 15 N., R. 7 E.	160	160
01509	Selection: NE. $\frac{1}{4}$ sec. 31, T. 15 S., R. 13 E. Base: NE. $\frac{1}{4}$ sec. 9, T. 15 S., R. 7 E.	80	80
01520	Selection: S. $\frac{1}{2}$ NE. $\frac{1}{4}$ sec. 22, T. 15 S., R. 12 E. Base: E. $\frac{1}{2}$ SW. $\frac{1}{4}$ sec. 19, T. 16 N., R. 8 E.	40	40
01807	Selection: NE. $\frac{1}{4}$ SW. $\frac{1}{4}$ sec. 33, T. 25 S., R. 19 E. Base: Lot 2 of NW. $\frac{1}{4}$ sec. 31, T. 19 N., R. 5 E.	40	40
02104	Selection: S. $\frac{1}{2}$ NE. $\frac{1}{4}$ of NE. $\frac{1}{4}$ , N. $\frac{1}{2}$ SE. $\frac{1}{4}$ of NE. $\frac{1}{4}$ , sec. 17, T. 29 S., R. 20 E., M. D. M.	40	40
02138	Base: SW. $\frac{1}{4}$ NE. $\frac{1}{4}$ sec. 5, T. 19 N., R. 5 E., G. and S. R. M. Selection: SE. $\frac{1}{4}$ NE. $\frac{1}{4}$ sec. 17, T. 29 S., R. 20 E., M. D. M. Base: SE. $\frac{1}{4}$ NW. $\frac{1}{4}$ sec. 5, T. 19 N., R. 5 E.	40	40
Total, Visalia land district.....		4,579.23	4,607.25
TOTAL, CALIFORNIA, BY LAND DISTRICTS.			
Eureka.....		961.04	960
Independence.....		120	120
Los Angeles.....		316.64	301.64
Marysville.....		565.46	561.61
Redding.....		8,019.51	7,853.24
Oakland.....		240	240
Sacramento.....		360	359.58
San Francisco.....		80	80
Stockton.....		40	38.40
Susanville.....		6,778.80	6,741.42
Visalia.....		4,579.23	4,607.25
		22,060.68	21,863.14

## COLORADO.

DENVER LAND DISTRICT.			
15026	Selection: SE. $\frac{1}{4}$ NW. $\frac{1}{4}$ sec. 10, T. 1 S., R. 71 W.	40	21.61
15047	Base: Lot 1 of NE. $\frac{1}{4}$ sec. 3, T. 18 N., R. 4 E.	40	40
01065	Selection: SW. $\frac{1}{4}$ SE. $\frac{1}{4}$ sec. 26, T. 12 N., R. 77 W.	40	40
011171	Base: SE. $\frac{1}{4}$ SE. $\frac{1}{4}$ sec. 35, T. 21 N., R. 5 E.	40	25.69
011172	Selection: SE. $\frac{1}{4}$ SW. $\frac{1}{4}$ sec. 20, T. 11 N., R. 76 W. Base: Lot 9 of SW. $\frac{1}{4}$ sec. 19, T. 19 N., R. 5 E. Selection: NE. $\frac{1}{4}$ SW. $\frac{1}{4}$ sec. 20, T. 11 N., R. 76 W. Base: Lot 2 of NE. $\frac{1}{4}$ sec. 1, T. 29 N., R. 2 E.	40	40.05
Total, Denver land district.....		160	127.35

Unrestricted selections, Santa Fe Pacific Railroad Company, etc.—Continued.

COLORADO—Continued.

No.	Location.	Selected area.	Base area.
DURANGO LAND DISTRICT.			
		<i>Acres.</i>	<i>Acres.</i>
13550	Selection: SW. $\frac{1}{4}$ SW. $\frac{1}{4}$ sec. 33, T. 35 N., R. 3 W. Base: SE. $\frac{1}{4}$ NW. $\frac{1}{4}$ sec. 19, T. 25 N., R. 3 E.	40	40
13912	Selection: NW. $\frac{1}{4}$ NE. $\frac{1}{4}$ sec. 31, T. 35 N., R. 10 W. Base: Lots 1 and 4, sec. 3, T. 17 N., R. 6 E.	40	36.59
14237	Selection: E. $\frac{1}{2}$ SE. $\frac{1}{4}$ sec. 25, T. 35 N., R. 11 W. Base: S. $\frac{1}{2}$ NE. $\frac{1}{4}$ sec. 3, T. 20 N., R. 8 E.	80	80
14844	Selection: NW. $\frac{1}{4}$ SW. $\frac{1}{4}$ sec. 17, T. 35 N., R. 2 W. Base: Lot 1 of NE. $\frac{1}{4}$ sec. 3, T. 20 N., R. 8 E.	40	39.49
	Total, Durango land district.....	200	196.08
GLENWOOD SPRINGS LAND DISTRICT.			
13960	Selection: S. $\frac{1}{2}$ NW. $\frac{1}{4}$ sec. 4, T. 11 N., R. 89 W. Base: E. $\frac{1}{2}$ SW. $\frac{1}{4}$ sec. 31, T. 19 N., R. 4 E.	80	80
13961	Selection: SE. $\frac{1}{4}$ NE. $\frac{1}{4}$ W. $\frac{1}{2}$ SE. $\frac{1}{4}$ sec. 32, T. 12 N., R. 89 W., and NE. $\frac{1}{4}$ NE. $\frac{1}{4}$ sec. 5, T. 11 N., R. 89 W. Base: Lots 5, 6, 11, and 12, sec. 9, T. 17 N., R. 6 E.	160	161.11
	Total, Glenwood Springs land district.....	240	241.11
LAMAR LAND DISTRICT.			
14052	Selection: NE. $\frac{1}{4}$ NW. $\frac{1}{4}$ sec. 21, T. 28 S., R. 48 W. Base: NE. $\frac{1}{4}$ SE. $\frac{1}{4}$ sec. 13, T. 18 N., R. 7 E.	40	40
14321	Selection: SE. $\frac{1}{4}$ SW. $\frac{1}{4}$ sec. 31, T. 27 S., R. 46 W. Base: Lot 9, sec. 1, T. 19 N., R. 6 E.	40	40
15012	Selection: NW. $\frac{1}{4}$ SE. $\frac{1}{4}$ sec. 23, T. 22 S., R. 43 W. Base: NW. $\frac{1}{4}$ NW. $\frac{1}{4}$ sec. 35, T. 18 N., R. 5 E.	40	40
	Total, Lamar land district.....	120	120
PUEBLO LAND DISTRICT.			
13783	Selection: SW. $\frac{1}{4}$ NW. $\frac{1}{4}$ sec. 33, T. 23 S., R. 54 W. Base: NE. $\frac{1}{4}$ SW. $\frac{1}{4}$ sec. 17, T. 19 N., R. 3 E.	40	40
13784	Selection: E. $\frac{1}{2}$ NW. $\frac{1}{4}$ sec. 33, T. 23 S., R. 54 W.; W. $\frac{1}{2}$ NE. $\frac{1}{4}$ sec. 12, T. 24 S., R. 55 W. Base: N. $\frac{1}{2}$ NW. $\frac{1}{4}$ SE. $\frac{1}{4}$ NW. $\frac{1}{4}$ NE. $\frac{1}{4}$ SE. $\frac{1}{4}$ sec. 21, T. 19 N., R. 3 E.	160	160
13785	Selection: Lot 1, sec. 25, T. 23 S., R. 56 W.; lots 3 and 4, S. $\frac{1}{2}$ NW. $\frac{1}{4}$ sec. 3, T. 24 S., R. 54 W. Base: SE. $\frac{1}{4}$ sec. 17, T. 19 N., R. 3 E.	161.56	160
13873	Selection: N. $\frac{1}{2}$ NE. $\frac{1}{4}$ sec. 7, T. 31 S., R. 65 W. Base: S. $\frac{1}{2}$ SE. $\frac{1}{4}$ sec. 35, T. 19 N., R. 6 E.	80	80
13874	Selection: E. $\frac{1}{2}$ NW. $\frac{1}{4}$ SW. $\frac{1}{4}$ NE. $\frac{1}{4}$ NW. $\frac{1}{4}$ SE. $\frac{1}{4}$ sec. 7, T. 31 S., R. 65 W. Base: NW. $\frac{1}{4}$ sec. 11, T. 16 N., R. 8 E.	160	160
14176	Selection: N. $\frac{1}{2}$ NE. $\frac{1}{4}$ SW. $\frac{1}{4}$ NE. $\frac{1}{4}$ NW. $\frac{1}{4}$ sec. 7, T. 24 S., R. 54 W. Base: SE. $\frac{1}{4}$ sec. 1, T. 22 N., R. 9 E.	160	160
14384	Selection: SE. $\frac{1}{4}$ NW. $\frac{1}{4}$ sec. 14, SW. $\frac{1}{4}$ NW. $\frac{1}{4}$ sec. 1, T. 31 S., R. 53 W. Base: N. $\frac{1}{2}$ SW. $\frac{1}{4}$ sec. 25, T. 19 N., R. 6 E.	80	80
14397	Selection: SE. $\frac{1}{4}$ sec. 29, T. 21 S., R. 59 W. Base: SE. $\frac{1}{4}$ sec. 7, T. 22 N., R. 9 E.	160	160
14492	Selection: N. $\frac{1}{2}$ NE. $\frac{1}{4}$ sec. 34, T. 31 S., R. 65 W. Base: S. $\frac{1}{2}$ NW. $\frac{1}{4}$ sec. 25, T. 19 N., R. 6 E.	80	160
14516	Selection: S. $\frac{1}{2}$ NW. $\frac{1}{4}$ N. $\frac{1}{2}$ SW. $\frac{1}{4}$ sec. 29, T. 31 S., R. 65 W. Base: NW. $\frac{1}{4}$ sec. 35, T. 19 N., R. 4 E.	160	80
14517	Selection: S. $\frac{1}{2}$ NE. $\frac{1}{4}$ sec. 29, T. 31 S., R. 65 W. Base: N. $\frac{1}{2}$ NW. $\frac{1}{4}$ sec. 33, T. 19 N., R. 8 E.	80	80
14579	Selection: SW. $\frac{1}{4}$ NW. $\frac{1}{4}$ NW. $\frac{1}{4}$ SW. $\frac{1}{4}$ sec. 2, T. 33 S., R. 65 W. Base: S. $\frac{1}{2}$ NW. $\frac{1}{4}$ sec. 33, T. 19 N., R. 8 E.	80	80
14614	Selection: Lots 1 and 2, SE. $\frac{1}{4}$ NE. $\frac{1}{4}$ , and NE. $\frac{1}{4}$ SE. $\frac{1}{4}$ , sec. 1, T. 33 S., R. 65 W.; lot 7, sec. 32, T. 23 S., R. 55 W. Base: SE. $\frac{1}{4}$ sec. 35, T. 19 N., R. 4 E.	159.86	160
14639	Selection: NW. $\frac{1}{4}$ NW. $\frac{1}{4}$ sec. 8, T. 27 S., R. 55 W. Base: Lot 2, sec. 1, T. 20 N., R. 8 E.	40	39.69
14729	Selection: W. $\frac{1}{2}$ NW. $\frac{1}{4}$ sec. 28; E. $\frac{1}{2}$ NE. $\frac{1}{4}$ sec. 29, T. 32 S., R. 64 W. Base: NW. $\frac{1}{4}$ sec. 23, T. 16 N., R. 8 E.	160	160
14730	Selection: NW. $\frac{1}{4}$ sec. 22, T. 32 S., R. 64 W. Base: SE. $\frac{1}{4}$ sec. 9, T. 18 N., R. 7 E.	160	160
14731	Selection: SE. $\frac{1}{4}$ sec. 33, T. 32 S., R. 64 W. Base: SW. $\frac{1}{4}$ sec. 11, T. 16 N., R. 8 E.	160	160
14732	Selection: NE. $\frac{1}{4}$ sec. 21, T. 32 S., R. 64 W. Base: NE. $\frac{1}{4}$ sec. 13, T. 16 N., R. 8 E.	160	160
14791	Selection: Lot 1, sec. 30, T. 25 S., R. 53 W.; lot 7, sec. 1, T. 46 N., R. 12 E. Base: Lot 10, sec. 23, T. 20 N., R. 4 E.	56.46	49.20

Unrestricted selections, Santa Fe Pacific Railroad Company, etc.—Continued.

## COLORADO—Continued.

No.	Location.	Selected area.	Base area.
PUEBLO LAND DISTRICT—Continued.			
		<i>Acres.</i>	<i>Acres.</i>
14792	Selection: SW. $\frac{1}{4}$ NW. $\frac{1}{4}$ sec. 21, T. 24 S., R. 53 W. Base: Lot 11, sec. 31, T. 18 N., R. 6 E.	40	33.84
14855	Selection: S. $\frac{1}{2}$ SE. $\frac{1}{4}$ sec. 29, T. 23 S., R. 55 W. Base: E. $\frac{1}{2}$ SW. $\frac{1}{4}$ sec. 7, T. 18 N., R. 4 E.	80	50
14856	Selection: SW. $\frac{1}{4}$ SW. $\frac{1}{4}$ sec. 28, T. 23 S., R. 55 W. Base: Lot 2, sec. 1, T. 18 N., R. 5 E.	40	40
14922	Selection: SE. $\frac{1}{4}$ NE. $\frac{1}{4}$ sec. 21, T. 18 S., R. 56 W. Base: NE. $\frac{1}{4}$ NW. $\frac{1}{4}$ sec. 35, T. 18 N., R. 5 E.	40	40
15098	Selection: E. $\frac{1}{2}$ NE. $\frac{1}{4}$ and E. $\frac{1}{2}$ SE. $\frac{1}{4}$ sec. 20, T. 24 S., R. 55 W. Base: SE. $\frac{1}{4}$ sec. 3, T. 18 N., R. 5 E.	160	160
15143	Selection: NW. $\frac{1}{4}$ SE. $\frac{1}{4}$ sec. 9, T. 18 S., R. 55 W. Base: Lot 6, sec. 13, T. 19 N., R. 6 E.	40	39.34
	Total, Pueblo land district.....	2,697.88	2,682.07
TOTAL, COLORADO, BY LAND DISTRICTS.			
	Denver.....	160	127.35
	Durango.....	200	196.08
	Glenwood Springs.....	240	241.11
	Lamar.....	120	120
	Pueblo.....	2,697.88	2,682.07
		3,417.88	3,366.61

## FLORIDA.

GAINESVILLE LAND DISTRICT.			
15251	Selection: Lot 1, sec. 26, and lot 1, sec. 27, T. 42 S., R. 20 E.	36	
	Base: SW. $\frac{1}{4}$ SE. $\frac{1}{4}$ sec. 35, T. 21 N., R. 5 E.		40
15252	Selection: Lot 1, sec. 34; lots 1, 2, 3, 4, sec. 35; all in T. 42 S., R. 30 E. Base: NE. $\frac{1}{4}$ sec. 27, T. 18 N., R. 4 E.; NE. $\frac{1}{4}$ SW. $\frac{1}{4}$ sec. 31, T. 18 N., R. 8 E.	188.39	
	Total, Gainesville land district.....		200
	Total, Florida.....	224.39	240

## IDAHO.

BOISE LAND DISTRICT.			
13630	Selection: Lots 2, 7, 8, 9, and 10, SE. $\frac{1}{4}$ NE. $\frac{1}{4}$ sec. 25, T. 5 N., R. 4 E.	156.34	
	Base: SW. $\frac{1}{4}$ sec. 35, T. 23 N., R. 9 E.		160
13631	Selection: Lot 4 and SW. $\frac{1}{4}$ NW. $\frac{1}{4}$ sec. 1, T. 1 N., R. 4 E.	81.90	
	Base: S. $\frac{1}{2}$ NE. $\frac{1}{4}$ sec. 1, T. 22 N., R. 9 E.		80
14349	Selection: S. $\frac{1}{2}$ SW. $\frac{1}{4}$ sec. 10; N. $\frac{1}{2}$ NW. $\frac{1}{4}$ sec. 15, T. 13 N., R. 2 W.	160	
	Base: NW. $\frac{1}{4}$ sec. 9, T. 18 N., R. 7 E.		160
14350	Selection: SE. $\frac{1}{4}$ SW. $\frac{1}{4}$ sec. 2, T. 17 N., R. 2 E.	40	
	Base: Lot 2, sec. 19, T. 18 N., R. 6 E.		35.96
14351	Selection: SW. $\frac{1}{4}$ SW. $\frac{1}{4}$ sec. 3, T. 12 N., R. 2 W.	40	
	Base: Lot 2, sec. 31, T. 19 N., R. 4 E.		37.62
14352	Selection: SW. $\frac{1}{4}$ SE. $\frac{1}{4}$ sec. 19; SW. $\frac{1}{4}$ NE. $\frac{1}{4}$ sec. 29, T. 14 N., R. 1 W.; N. $\frac{1}{2}$ SE. $\frac{1}{4}$ sec. 24, T. 14 N., R. 3 W.	160	
	Base: SE. $\frac{1}{4}$ sec. 24, T. 16 N., R. 8 E.		160
14353	Selection: E. $\frac{1}{2}$ SW. $\frac{1}{4}$ W. $\frac{1}{4}$ SE. $\frac{1}{4}$ sec. 20, T. 14 N., R. 1 W.	160	
	Base: SE. $\frac{1}{4}$ sec. 23, T. 16 N., R. 8 E.		160
14354	Selection: N. $\frac{1}{2}$ NW. $\frac{1}{4}$ SE. $\frac{1}{4}$ NW. $\frac{1}{4}$ NE. $\frac{1}{4}$ sec. 29, T. 14 N., R. 1 W.	160	
	Base: SE. $\frac{1}{4}$ sec. 29, T. 19 N., R. 6 E.		160
14574	Selection: Lot 3, NE. $\frac{1}{4}$ SW. $\frac{1}{4}$ sec. 18, T. 13 N., R. 1 W.	76.77	
	Base: E. $\frac{1}{2}$ NW. $\frac{1}{4}$ sec. 7, T. 20 N., R. 8 E.		80
14577	Selection: SW. $\frac{1}{4}$ SE. $\frac{1}{4}$ sec. 23, T. 6 S., R. 6 W.	46	
	Base: SW. $\frac{1}{4}$ SW. $\frac{1}{4}$ sec. 17, T. 21 N., R. 7 E.		34.93
14580	Selection: SE. $\frac{1}{4}$ NW. $\frac{1}{4}$ N. $\frac{1}{2}$ SW. $\frac{1}{4}$ SE. $\frac{1}{4}$ SW. $\frac{1}{4}$ sec. 10; NW. $\frac{1}{4}$ sec. 15, T. 33 S., R. 65 W.	320	
	Base: N. $\frac{1}{2}$ sec. 27, T. 18 N., R. 8 E.		320
14822	Selection: SW. $\frac{1}{4}$ NW. $\frac{1}{4}$ sec. 26, T. 2 S., R. 2 W.	40	
	Base: Lot 4 of NW. $\frac{1}{4}$ sec. 5, T. 23 N., R. 8 E.		23.18
	Total, Boise land district.....	1,441.01	1,411.70



Unrestricted selections, Santa Fe Pacific Railroad Company, etc.—Continued.

IDAHO—Continued.

No.	Location.	Selected area.	Base area.
<b>COEUR D'ALENE LAND DISTRICT.</b>			
		<i>Acres.</i>	<i>Acres.</i>
14288	Selection: NE. $\frac{1}{4}$ sec. 26, T. 58 N., R. 1 W.	160	
	Base: SW. $\frac{1}{4}$ sec. 25, T. 21 N., R. 8 E.		160
14289	Selection: Lots 2, 3, and 4, sec. 12, T. 55 N., R. 6 W.	154.52	
	Base: SE. $\frac{1}{4}$ sec. 11, T. 17 N., R. 8 E.		160
14524	Selection: E. $\frac{1}{2}$ SW. $\frac{1}{4}$ sec. 26, T. 53 N., R. 5 W.	80	
	Base: N. $\frac{1}{2}$ NW. $\frac{1}{4}$ sec. 33, T. 19 N., R. 7 E.		80
14525	Selection: E. $\frac{1}{2}$ NE. $\frac{1}{4}$ sec. 24, T. 53 N., R. 6 W.	80	
	Base: S. $\frac{1}{2}$ NW. $\frac{1}{4}$ sec. 5, T. 19 N., R. 2 E.		80
14526	Selection: N. $\frac{1}{2}$ SE. $\frac{1}{4}$ W. $\frac{1}{2}$ NE. $\frac{1}{4}$ sec. 29, T. 53 N., R. 5 W.	160	
	Base: NW. $\frac{1}{4}$ sec. 9, T. 19 N., R. 1 E.		160
14527	Selection: E. $\frac{1}{2}$ SW. $\frac{1}{4}$ SW. $\frac{1}{4}$ SE. $\frac{1}{4}$ sec. 25, T. 53 N., R. 6 W.; SE. $\frac{1}{4}$ NE. $\frac{1}{4}$ sec. 33, T. 53 N., R. 5 W.	160	
	Base: SE. $\frac{1}{4}$ sec. 15, T. 19 N., R. 8 E.		160
14528	Selection: E. $\frac{1}{2}$ SE. $\frac{1}{4}$ sec. 19, T. 53 N., R. 5 W.	80	
	Base: S. $\frac{1}{2}$ NE. $\frac{1}{4}$ sec. 33, T. 19 N., R. 7 E.		80
14529	Selection: NE. $\frac{1}{4}$ sec. 30, T. 53 N., R. 5 W.	160	
	Base: NE. $\frac{1}{4}$ sec. 11, T. 18 N., R. 6 E.		160
14530	Selection: NW. $\frac{1}{4}$ SW. $\frac{1}{4}$ sec. 12, T. 53 N., R. 5 W.	40	
	Base: Lot 2, sec. 1, T. 18 N., R. 6 E.		39.88
14531	Selection: SW. $\frac{1}{4}$ SE. $\frac{1}{4}$ SE. $\frac{1}{4}$ SW. $\frac{1}{4}$ sec. 27, T. 53 N., R. 5 W.	80	
	Base: E. $\frac{1}{2}$ SW. $\frac{1}{4}$ sec. 31, T. 19 N., R. 8 E.		80
14532	Selection: NE. $\frac{1}{4}$ SW. $\frac{1}{4}$ SE. $\frac{1}{4}$ NW. $\frac{1}{4}$ sec. 11, T. 53 N., R. 5 W.	80	
	Base: N. $\frac{1}{2}$ SW. $\frac{1}{4}$ sec. 25, T. 19 N., R. 7 E.		80
14533	Selection: NE. $\frac{1}{4}$ NW. $\frac{1}{4}$ SW. $\frac{1}{4}$ NW. $\frac{1}{4}$ N. $\frac{1}{2}$ NE. $\frac{1}{4}$ sec. 33, T. 53 N., R. 5 W.	160	
	Base: SW. $\frac{1}{4}$ sec. 15, T. 19 N., R. 7 E.		160
14534	Selection: Lots 3 and 4, sec. 25, T. 53 N., R. 6 W.	56.22	
	Base: Lot 8, sec. 13, T. 19 N., R. 3 E.		44.44
14535	Selection: SW. $\frac{1}{4}$ SE. $\frac{1}{4}$ sec. 17; N. $\frac{1}{2}$ NE. $\frac{1}{4}$ SW. $\frac{1}{4}$ NE. $\frac{1}{4}$ sec. 20, T. 53 N., R. 5 W.	160	
	Base: SE. $\frac{1}{4}$ sec. 1, T. 18 N., R. 6 E.		160
14536	Selection: SW. $\frac{1}{4}$ SW. $\frac{1}{4}$ sec. 7, NW. $\frac{1}{4}$ SE. $\frac{1}{4}$ NE. $\frac{1}{4}$ SW. $\frac{1}{4}$ sec. 23, T. 53 N., R. 5 W.; NW. $\frac{1}{4}$ SE. $\frac{1}{4}$ sec. 12, T. 53 N., R. 6 W.	160	
	Base: SW. $\frac{1}{4}$ sec. 11, T. 18 N., R. 6 E.		160
14537	Selection: W. $\frac{1}{2}$ of E. $\frac{1}{2}$ sec. 18, T. 53 N., R. 5 W.	160	
	Base: SW. $\frac{1}{4}$ sec. 1, T. 18 N., R. 6 E.		160
14538	Selection: S. $\frac{1}{2}$ SE. $\frac{1}{4}$ E. $\frac{1}{2}$ SW. $\frac{1}{4}$ sec. 12, T. 53 N., R. 6 W.	160	
	Base: NE. $\frac{1}{4}$ sec. 13, T. 19 N., R. 7 E.		160
14539	Selection: NE. $\frac{1}{4}$ NW. $\frac{1}{4}$ W. $\frac{1}{2}$ NE. $\frac{1}{4}$ NW. $\frac{1}{4}$ SE. $\frac{1}{4}$ sec. 24, T. 53 N., R. 6 W.	160	
	Base: NE. $\frac{1}{4}$ sec. 35, T. 19 N., R. 3 E.		160
14540	Selection: NE. $\frac{1}{4}$ sec. 34, T. 53 N., R. 5 W.	160	
	Base: NW. $\frac{1}{4}$ sec. 15, T. 19 N., R. 8 E.		160
14541	Selection: W. $\frac{1}{2}$ NE. $\frac{1}{4}$ SE. $\frac{1}{4}$ NE. $\frac{1}{4}$ NW. $\frac{1}{4}$ SE. $\frac{1}{4}$ sec. 17, T. 53 N., R. 5 W.	160	
	Base: SW. $\frac{1}{4}$ sec. 25, T. 19 N., R. 3 E.		160
14542	Selection: Lots 3 and 4 and NE. $\frac{1}{4}$ SW. $\frac{1}{4}$ sec. 33, T. 53 N., R. 5 W.; NW. $\frac{1}{4}$ SW. $\frac{1}{4}$ sec. 12, T. 53 N., R. 6 W.	155.03	
	Base: SE. $\frac{1}{4}$ sec. 15, T. 19 N., R. 7 E.		160
14543	Selection: Lot 4, sec. 19; lots 1 and 2 and NE. $\frac{1}{4}$ NW. $\frac{1}{4}$ sec. 30, T. 53 N., R. 5 W.	150.03	
	Base: NW. $\frac{1}{4}$ sec. 11, T. 18 N., R. 6 E.		160
14544	Selection: E. $\frac{1}{2}$ SE. $\frac{1}{4}$ sec. 24, T. 53 N., R. 6 W.	80	
	Base: N. $\frac{1}{2}$ NE. $\frac{1}{4}$ sec. 7, T. 19 N., R. 2 E.		80
14545	Selection: E. $\frac{1}{2}$ SE. $\frac{1}{4}$ sec. 17, T. 53 N., R. 5 W.	80	
	Base: S. $\frac{1}{2}$ NE. $\frac{1}{4}$ sec. 11, T. 19 N., R. 1 E.		80
14546	Selection: NE. $\frac{1}{4}$ sec. 13, T. 53 N., R. 6 W.	160	
	Base: NW. $\frac{1}{4}$ sec. 11, T. 19 N., R. 1 E.		160
14547	Selection: SW. $\frac{1}{4}$ SE. $\frac{1}{4}$ SE. $\frac{1}{4}$ SW. $\frac{1}{4}$ sec. 19, T. 53 N., R. 5 W.	80	
	Base: S. $\frac{1}{2}$ SW. $\frac{1}{4}$ sec. 3, T. 19 N., R. 4 E.		80
14548	Selection: N. $\frac{1}{2}$ NE. $\frac{1}{4}$ SE. $\frac{1}{4}$ NE. $\frac{1}{4}$ sec. 19; SE. $\frac{1}{4}$ SE. $\frac{1}{4}$ sec. 18, T. 53 N., R. 5 W.	160	
	Base: NE. $\frac{1}{4}$ sec. 9, T. 19 N., R. 1 E.		160
14587	Selection: NE. $\frac{1}{4}$ NE. $\frac{1}{4}$ sec. 15, T. 44 N., R. 2 E.	40	
	Base: NE. $\frac{1}{4}$ SW. $\frac{1}{4}$ sec. 35, T. 21 N., R. 8 E.		40
14776	Selection: Lot 2, sec. 24, T. 55 N., R. 5 W.	32.80	
	Base: Lot 1 of NE. $\frac{1}{4}$ sec. 1, T. 18 N., R. 6 E.		39.96
14852	Selection: S. $\frac{1}{4}$ NW. $\frac{1}{4}$ sec. 25, T. 53 N., R. 5 W.; NE. $\frac{1}{4}$ NW. $\frac{1}{4}$ and lot 1, sec. 30, T. 53 N., R. 4 W.	160.60	
	Base: NE. $\frac{1}{4}$ sec. 25, T. 19 N., R. 7 E.		160
15072	Selection: Lot 1, sec. 10, lot 3, sec. 14, T. 45 N., R. 3 E.; and lot 7, sec. 18, T. 45 N., R. 4 E.	79.90	
	Base: E. $\frac{1}{2}$ NE. $\frac{1}{4}$ sec. 13, T. 17 N., R. 4 E.		80
15073	Selection: Lot 1, sec. 10, T. 45 N., R. 4 E.	38.60	
	Base: Lot 3 of NW. $\frac{1}{4}$ sec. 1, T. 17 N., R. 4 E.		38.79
15074	Selection: Lots 4 and 10, sec. 14, T. 45 N., R. 3 E.; lot 5, sec. 10, and lots 1 and 4, sec. 14, T. 45 N., R. 4 E.	161.70	
10244	Base: SE. $\frac{1}{4}$ sec. 1, T. 18 N., R. 4 E.		160

Unrestricted selections, Santa Fe Pacific Railroad Company, etc.—Continued.

## IDAHO—Continued.

No.	Location.	Selected area.	Base area.
COEUR D'ALENE LAND DISTRICT—Continued.			
15075 0404	Selection: Lots 2 and 6, sec. 10, SE. $\frac{1}{4}$ NE. $\frac{1}{4}$ sec. 14, T. 45 N., R. 3 E.; and lot 4, sec. 18, and lot 3, sec. 10, T. 45 N., R. 4 E. Base: SE. $\frac{1}{4}$ sec. 1, T. 17 N., R. 4 E.	Acres. 165.60	Acres. 160
15076 0242	Selection: Lot 2, sec. 14; lot 6, sec. 10; and lots 5 and 8, sec. 18; all in T. 45 N., R. 4 E. Base: Lots 1 and 2 of NE. $\frac{1}{4}$ sec. 5, T. 17 N., R. 8 E.	85.50	80.64
15108	Selection: Lot 3, sec. 30, T. 45 N., R. 4 E. Base: Lot 3 of SW. $\frac{1}{4}$ sec. 31, T. 18 N., R. 3 E.	39.88	39.03
15109	Selection: SW. $\frac{1}{4}$ NE. $\frac{1}{4}$ sec. 23, T. 46 N., R. 2 E.; SE. $\frac{1}{4}$ NW. $\frac{1}{4}$ sec. 2, T. 46 N., R. 2 E. Base: S. $\frac{1}{2}$ NW. $\frac{1}{4}$ sec. 27, T. 18 N., R. 5 E.	80	80
15110	Selection: N. $\frac{1}{2}$ NW. $\frac{1}{4}$ sec. 14, T. 44 N., R. 1 E. Base: N. $\frac{1}{2}$ NW. $\frac{1}{4}$ sec. 27, T. 18 N., R. 5 E.	80	80
15111	Selection: Lot 4, sec. 30, T. 45 N., R. 4 E. Base: Lot 4 of SW. $\frac{1}{4}$ sec. 31, T. 18 N., R. 8 E.	39.82	39
15119	Selection: Lots 1 and 2, sec. 26, T. 55 N., R. 3 E. Base: Lot 1 of NW. $\frac{1}{4}$ sec. 19, T. 18 N., R. 5 E.	30.01	35.06
15146	Selection: SE. $\frac{1}{4}$ NE. $\frac{1}{4}$ sec. 28, T. 46 N., R. 1 E. Base: Lot 2 of NE. $\frac{1}{4}$ sec. 1, T. 17 N., R. 4 E.	40	39.27
15147	Selection: SW. $\frac{1}{4}$ SW. $\frac{1}{4}$ NE. $\frac{1}{4}$ SE. $\frac{1}{4}$ sec. 8, T. 54 N., R. 4 W. Base: Lots 11 and 12, sec. 13, T. 19 N., R. 3 E.	80	80.77
15286	Selection: SE. $\frac{1}{4}$ NW. $\frac{1}{4}$ NE. $\frac{1}{4}$ SW. $\frac{1}{4}$ SE. $\frac{1}{4}$ SW. $\frac{1}{4}$ , and lot 7, sec. 18, T. 53 N., R. 5 W. Base: SW. $\frac{1}{4}$ sec. 13, T. 20 N., R. 8 E.	156.42	160
15287	Selection: NE. $\frac{1}{4}$ sec. 25, T. 53 N., R. 6 W. Base: NE. $\frac{1}{4}$ sec. 7, T. 20 N., R. 8 E.	160	160
Total, Coeur d'Alene land district.		4,906.68	4,916.84
HAILEY LAND DISTRICT.			
07391	Selection: SE. $\frac{1}{4}$ SW. $\frac{1}{4}$ SW. $\frac{1}{4}$ SE. $\frac{1}{4}$ sec. 21, T. 21 N., R. 23 E. Base: N. $\frac{1}{2}$ NW. $\frac{1}{4}$ sec. 17, T. 25 N., R. 8 E.	80	80
07536	Selection: SE. $\frac{1}{4}$ SE. $\frac{1}{4}$ sec. 1, T. 13 S., R. 16 E. Base: Lot 4, sec. 1, T. 18 N., R. 5 E.	40	39.90
07537	Selection: SW. $\frac{1}{4}$ SE. $\frac{1}{4}$ sec. 1, T. 13 S., R. 16 E. Base: Lot 5 of SW. $\frac{1}{4}$ sec. 31, T. 18 N., R. 5 E.	40	35.94
07666	Selection: SE. $\frac{1}{4}$ sec. 6, T. 8 S., R. 15 E. Base: S. $\frac{1}{2}$ SE. $\frac{1}{4}$ sec. 35, T. 19 N., R. 5 E.; N. $\frac{1}{2}$ SW. $\frac{1}{4}$ sec. 35, T. 19 N., R. 5 E.	160	160
Total, Hailey land district.		320	315.84
LEWISTON LAND DISTRICT.			
13742	Selection: W. $\frac{1}{2}$ SW. $\frac{1}{4}$ sec. 4, S. $\frac{1}{2}$ SE. $\frac{1}{4}$ sec. 5, T. 40 N., R. 6 E. Base: SW. $\frac{1}{4}$ sec. 3, T. 23 N., R. 9 E.	160	160
13743	Selection: SE. $\frac{1}{4}$ sec. 3, T. 40 N., R. 6 E. Base: SE. $\frac{1}{4}$ sec. 3, T. 23 N., R. 9 E.	160	160
13744	Selection: N. $\frac{1}{2}$ NE. $\frac{1}{4}$ SE. $\frac{1}{4}$ NE. $\frac{1}{4}$ SE. $\frac{1}{4}$ sec. 18, T. 40 N., R. 6 E. Base: SE. $\frac{1}{4}$ sec. 17, T. 23 N., R. 9 E.	160	160
13746	Selection: Lot 4, sec. 1; SE. $\frac{1}{4}$ SW. $\frac{1}{4}$ sec. 2; lots 3 and 4, sec. 18, T. 40 N., R. 6 E. Base: NE. $\frac{1}{4}$ sec. 19, T. 23 N., R. 9 E.	164.57	160
13749	Selection: SE. $\frac{1}{4}$ sec. 8, T. 40 N., R. 6 E. Base: Lots 1 and 2, S. $\frac{1}{2}$ NE. $\frac{1}{4}$ sec. 5, T. 23 N., R. 9 E.	160	160
13750	Selection: S. $\frac{1}{2}$ NW. $\frac{1}{4}$ W. $\frac{1}{2}$ SW. $\frac{1}{4}$ sec. 2, T. 40 N., R. 6 E. Base: NW. $\frac{1}{4}$ sec. 17, T. 23 N., R. 9 E.	160	160
13751	Selection: N. $\frac{1}{2}$ SW. $\frac{1}{4}$ sec. 17, T. 40 N., R. 6 E. Base: Lots 7 and 8, sec. 1, T. 16 N., R. 7 E.	80	80
13752	Selection: W. $\frac{1}{2}$ NW. $\frac{1}{4}$ sec. 12, T. 40 N., R. 6 E. Base: N. $\frac{1}{2}$ SE. $\frac{1}{4}$ sec. 23, T. 16 N., R. 5 E.	80	80
13886	Selection: S. $\frac{1}{2}$ SW. $\frac{1}{4}$ sec. 23, T. 37 N., R. 6 E. Base: N. $\frac{1}{2}$ NE. $\frac{1}{4}$ sec. 23, T. 24 N., R. 4 E.	80	80
13887	Selection: NE. $\frac{1}{4}$ SW. $\frac{1}{4}$ sec. 23, T. 37 N., R. 6 E. Base: NW. $\frac{1}{4}$ NW. $\frac{1}{4}$ sec. 21, T. 24 N., R. 1 E.	40	40
13888	Selection: Lots 3 and 4, SE. $\frac{1}{4}$ SW. $\frac{1}{4}$ sec. 31, T. 37 N., R. 6 E.; NW. $\frac{1}{4}$ NE. $\frac{1}{4}$ sec. 22, T. 40 N., R. 4 E. Base: SW. $\frac{1}{4}$ sec. 29, T. 24 N., R. 4 E.	160	160
14194	Selection: NW. $\frac{1}{4}$ sec. 11, T. 37 N., R. 6 E. Base: NE. $\frac{1}{4}$ sec. 7, T. 23 N., R. 9 E.	160	160
14195	Selection: SW. $\frac{1}{4}$ SW. $\frac{1}{4}$ SE. $\frac{1}{4}$ SE. $\frac{1}{4}$ sec. 22, T. 37 N., R. 6 E. Base: S. $\frac{1}{2}$ SE. $\frac{1}{4}$ sec. 23, T. 16 N., R. 5 E.	80	80
14196	Selection: E. $\frac{1}{2}$ SE. $\frac{1}{4}$ sec. 1, T. 37 N., R. 6 E. Base: N. $\frac{1}{2}$ SE. $\frac{1}{4}$ sec. 35, T. 22 N., R. 8 E.	80	80
14198	Selection: Lots 1 and 2 sec. 4, NE. $\frac{1}{4}$ NE. $\frac{1}{4}$ NE. $\frac{1}{4}$ SE. $\frac{1}{4}$ sec. 12, T. 37 N., R. 6 E. Base: NE. $\frac{1}{4}$ sec. 35, T. 22 N., R. 8 E.	161.66	160

Unrestricted selections, Santa Fe Pacific Railroad Company, etc.—Continued.

IDAHO—Continued.

No.	Location.	Selected area.	Base area.
LEWISTON LAND DISTRICT—Continued.			
14199	Selection: W. $\frac{1}{2}$ NW. $\frac{1}{4}$ sec. 13, T. 40 N., R. 6 E.	80	
	Base: S. $\frac{1}{2}$ NE. $\frac{1}{4}$ sec. 23, T. 21 N., R. 7 E.		80
14200	Selection: NE. $\frac{1}{4}$ SW. $\frac{1}{4}$ , SW. $\frac{1}{4}$ SE. $\frac{1}{4}$ , sec. 1; N. $\frac{1}{2}$ SE. $\frac{1}{4}$ sec. 10, T. 37 N., R. 6 E.	160	
	Base: SW. $\frac{1}{4}$ sec. 15, T. 20 N., R. 1 E.		160
14201	Selection: E. $\frac{1}{2}$ SE. $\frac{1}{4}$ , E. $\frac{1}{2}$ NE. $\frac{1}{4}$ sec. 13, T. 40 N., R. 6 E.	160	
	Base: SW. $\frac{1}{4}$ sec. 5, T. 23 N., R. 9 E.		160
14204	Selection: E. $\frac{1}{2}$ NW. $\frac{1}{4}$ sec. 18, T. 37 N., R. 6 E.	80	
	Base: S. $\frac{1}{2}$ NE. $\frac{1}{4}$ sec. 3, T. 22 N., R. 7 E.		80
14205	Selection: NE. $\frac{1}{4}$ SW. $\frac{1}{4}$ sec. 12, T. 37 N., R. 6 E.	40	
	Base: NE. $\frac{1}{4}$ NW. $\frac{1}{4}$ sec. 23, T. 21 N., R. 6 E.		40
14206	Selection: S. $\frac{1}{2}$ SE. $\frac{1}{4}$ sec. 20, W. $\frac{1}{2}$ SW. $\frac{1}{4}$ sec. 21, T. 37 N., R. 6 E.	160	
	Base: Lots 3 and 4 and S. $\frac{1}{2}$ NW. $\frac{1}{4}$ sec. 5, T. 23 N., R. 9 E.		160
14208	Selection: Lots 1 and 2 and S. $\frac{1}{2}$ NE. $\frac{1}{4}$ sec. 1, T. 37 N., R. 6 E.	160.34	
	Base: SE. $\frac{1}{4}$ sec. 5, T. 23 N., R. 9 E.		160
14417	Selection: NE. $\frac{1}{4}$ SE. $\frac{1}{4}$ sec. 27, T. 41 N., R. 1 E.	40	
	Base: NW. $\frac{1}{4}$ SW. $\frac{1}{4}$ sec. 35, T. 21 N., R. 8 E.		40
14419	Selection: SE. $\frac{1}{4}$ NE. $\frac{1}{4}$ , NE. $\frac{1}{4}$ SE. $\frac{1}{4}$ , sec. 35, T. 41 N., R. 1 E.	80	
	Base: E. $\frac{1}{2}$ NW. $\frac{1}{4}$ sec. 31, T. 21 N., R. 8 E.		80
14510	Selection: NE. $\frac{1}{4}$ sec. 17, T. 37 N., R. 5 E.	160	
	Base: Lots 1, 11, 12, and 13, sec. 27, T. 19 N., R. 6 E.		160.05
14778	Selection: SW. $\frac{1}{4}$ SE. $\frac{1}{4}$ sec. 20, T. 36 N., R. 5 E.	40	
	Base: SE. $\frac{1}{4}$ SE. $\frac{1}{4}$ sec. 21, T. 21 N., R. 7 E.		40
	Total, Lewiston land district.....	3,046.57	3,040.05
TOTAL, IDAHO, BY LAND DISTRICTS.			
	Boise.....	1,441.01	1,411.70
	Coeur d'Alene.....	4,906.68	4,916.84
	Hailey.....	320	315.84
	Lewiston.....	3,046.57	3,040.05
		9,714.26	9,684.43

LOUISIANA.

NATCHITOCHES LAND DISTRICT.			
14445	Selection: SW. $\frac{1}{4}$ NE. $\frac{1}{4}$ , S. $\frac{1}{2}$ NW. $\frac{1}{4}$ , NW. $\frac{1}{4}$ SW. $\frac{1}{4}$ , sec. 22, T. 3 N., R. 5 W.	163.58	
	Base: NE. $\frac{1}{4}$ sec. 13, T. 22 N., R. 8 E.		160
	Total, Natchitoches land district.....	163.58	160
NEW ORLEANS LAND DISTRICT.			
14086	Selection: NE. $\frac{1}{4}$ SW. $\frac{1}{4}$ sec. 20, T. 1 S., R. 5 W.; NE. $\frac{1}{4}$ SW. $\frac{1}{4}$ sec. 4, T. 1 S., R. 6 W.	84.55	
	Base: S. $\frac{1}{2}$ NE. $\frac{1}{4}$ sec. 3, T. 18 N., R. 7 E.		80
14129	Selection: SE. $\frac{1}{4}$ NW. $\frac{1}{4}$ sec. 26, T. 1 S., R. 6 W.	40	
	Base: Lot 3 of NW. $\frac{1}{4}$ sec. 17, T. 19 N., R. 4 E.		38.86
14558	Selection: SE. $\frac{1}{4}$ NE. $\frac{1}{4}$ sec. 13, NW. $\frac{1}{4}$ NW. $\frac{1}{4}$ sec. 2, T. 9 N., R. 5 E.	77.14	
	Base: N. $\frac{1}{2}$ SW. $\frac{1}{4}$ sec. 33, T. 23 N., R. 8 E.		80
15295	Selection: W. $\frac{1}{2}$ NE. $\frac{1}{4}$ sec. 9, T. 9 N., R. 4 E.	80.08	
	Base: E. $\frac{1}{2}$ SW. $\frac{1}{4}$ sec. 19, T. 17 N., R. 8 E.		80
02458	Selection: NW. $\frac{1}{4}$ SE. $\frac{1}{4}$ sec. 25, T. 2 S., R. 8 W.	40	
	Base: SW. $\frac{1}{4}$ NW. $\frac{1}{4}$ sec. 17, T. 20 N., R. 7 E.		40
	Total, New Orleans land district.....	321.77	318.86
TOTAL, LOUISIANA, BY LAND DISTRICTS.			
	Natchitoches.....	163.58	160
	New Orleans.....	321.77	318.86
		485.35	478.86

MICHIGAN.

MARQUETTE LAND DISTRICT.			
14767	Selection: NE. $\frac{1}{4}$ NW. $\frac{1}{4}$ sec. 32, T. 29 N., R. 4 E.	40	
	Base: Lot 11, sec. 1, T. 18 N., R. 5 E.		40

Unrestricted selections, Santa Fe Pacific Railroad Company, etc.—Continued.

MINNESOTA.

No.	Location.	Selected area.	Base area.
<b>CASS LAKE LAND DISTRICT.</b>			
		<i>Acres.</i>	<i>Acres.</i>
13579	Selection: SW. $\frac{1}{4}$ NE. $\frac{1}{4}$ sec. 35, T. 155 N., R. 25 W. ....	40	41.70
	Base: Lot 24, sec. 27, T. 19 N., R. 6 E. ....		
13734	Selection: N. $\frac{1}{2}$ NE. $\frac{1}{4}$ sec. 30, T. 151 N., R. 29 W. ....	80	79.34
	Base: Lots 11 and 12, sec. 23, T. 17 N., R. 6 E. ....		
13910	Selection: Lot 1 and SE. $\frac{1}{4}$ NE. $\frac{1}{4}$ sec. 5, T. 149 N., R. 29 W. ....	77.47	67.03
	Base: Lots 3 and 4, sec. 3, T. 16 N., R. 7 E. ....		
13942	Selection: SE. $\frac{1}{4}$ NW. $\frac{1}{4}$ sec. 6, SW. $\frac{1}{4}$ sec. 18, E. $\frac{1}{2}$ NW. $\frac{1}{4}$ sec. 20, T. 141 N., R. 25 W. ....	160	160
	Base: SE. $\frac{1}{4}$ sec. 9, T. 19 N., R. 3 E. ....		
13944	Selection: NE. $\frac{1}{4}$ SE. $\frac{1}{4}$ sec. 32, T. 142 N., R. 25 W. ....	40	39.94
	Base: Lot 2, sec. 1, T. 19 N., R. 1 E. ....		
13945	Selection: NW. $\frac{1}{4}$ NE. $\frac{1}{4}$ NW. $\frac{1}{4}$ sec. 30, T. 141 N., R. 25 W. ....	80	70.44
	Base: Lots 3 and 4, sec. 7, T. 16 N., R. 6 E. ....		
13946	Selection: SE. $\frac{1}{4}$ NW. $\frac{1}{4}$ sec. 14, T. 142 N., R. 25 W. ....	40	39.46
	Base: Lot 3, sec. 5, T. 19 N., R. 1 E. ....		
13947	Selection: N. $\frac{1}{2}$ NE. $\frac{1}{4}$ sec. 15; NE. $\frac{1}{4}$ SE. $\frac{1}{4}$ SW. $\frac{1}{4}$ SW. $\frac{1}{4}$ sec. 22, T. 142 N., R. 25 W. ....	160	160
	Base: SE. $\frac{1}{4}$ sec. 1, T. 19 N., R. 1 E. ....		
14050	Selection: NW. $\frac{1}{4}$ SW. $\frac{1}{4}$ sec. 11; SW. $\frac{1}{4}$ SE. $\frac{1}{4}$ sec. 30, T. 61 N., R. 25 W. ....	80	79.96
	Base: Lots 6 and 7, sec. 11, T. 19 N., R. 3 E. ....		
14320	Selection: NW. $\frac{1}{4}$ SE. $\frac{1}{4}$ sec. 7, T. 143 N., R. 34 W. ....	40	37.52
	Base: Lot 2, sec. 19, T. 19 N., R. 4 E. ....		
14344	Selection: S. $\frac{1}{2}$ SW. $\frac{1}{4}$ sec. 27, T. 151 N., R. 30 W. ....	80	80
	Base: Lots 4 and 5, sec. 29, T. 18 N., R. 7 E. ....		
14408	Selection: NE. $\frac{1}{4}$ SE. $\frac{1}{4}$ sec. 14, T. 60 N., R. 25 W. ....	40	40.44
	Base: Lot 3, sec. 5, T. 22 N., R. 8 E. ....		
14559	Selection: Lots 3 and 13, and NW. $\frac{1}{4}$ SE. $\frac{1}{4}$ sec. 17, T. 67 N., R. 24 W. ....	86.35	80
	Base: E. $\frac{1}{2}$ SW. $\frac{1}{4}$ sec. 23, T. 16 N., R. 5 E. ....		
14775	Selection: SW. $\frac{1}{4}$ NE. $\frac{1}{4}$ sec. 12, lot 2, sec. 1, T. 64 N., R. 24 W. ....	59.50	55.15
	Base: Lot 1, sec. 13, T. 19 N., R. 3 E. ....		
14899	Selection: Lot 7, sec. 20, lot 2, sec. 29, T. 151 N., R. 28 W. ....	34	39.72
	Base: Lot 1 of NE. $\frac{1}{4}$ sec. 5, T. 19 N., R. 1 E. ....		
14906	Selection: NE. $\frac{1}{4}$ SE. $\frac{1}{4}$ sec. 11, T. 151 N., R. 26 W. ....	40	39.27
	Base: Lot 3 of NW. $\frac{1}{4}$ sec. 3, T. 23 N., R. 9 E. ....		
15262	Selection: SW. $\frac{1}{4}$ SE. $\frac{1}{4}$ sec. 13, T. 65 N., R. 26 W. ....	40	40
	Base: Lot 1, sec. 7, T. 19 N., R. 2 E. ....		
	Total, Cass Lake land district .....	1,177.32	1,149.97
<b>CROOKSTON LAND DISTRICT.</b>			
13778	Selection: W. $\frac{1}{2}$ SW. $\frac{1}{4}$ sec. 20, N. $\frac{1}{2}$ NW. $\frac{1}{4}$ sec. 29, T. 160 N., R. 44 W. ....	160	160
	Base: SW. $\frac{1}{4}$ sec. 13, T. 19 N., R. 4 E. ....		
<b>DULUTH LAND DISTRICT.</b>			
13611	Selection: W. $\frac{1}{2}$ NE. $\frac{1}{4}$ sec. 15, T. 56 N., R. 16 W. ....	80	80
	Base: N. $\frac{1}{2}$ SW. $\frac{1}{4}$ sec. 27, T. 23 N., R. 9 E. ....		
13608	Selection: NW. $\frac{1}{4}$ SE. $\frac{1}{4}$ NE. $\frac{1}{4}$ SW. $\frac{1}{4}$ sec. 18, T. 68 N., R. 20 W. ....	80	77.41
	Base: Lots 4 and 5, sec. 27, T. 19 N., R. 6 E. ....		
13609	Selection: W. $\frac{1}{2}$ SE. $\frac{1}{4}$ sec. 9, T. 66 N., R. 20 W. ....	80	79.55
	Base: Lots 14 and 23, sec. 27, T. 19 N., R. 6 E. ....		
13610	Selection: NE. $\frac{1}{4}$ SW. $\frac{1}{4}$ NW. $\frac{1}{4}$ SE. $\frac{1}{4}$ sec. 30, T. 56 N., R. 10 W. ....	80	80
	Base: E. $\frac{1}{2}$ SW. $\frac{1}{4}$ sec. 31, T. 23 N., R. 9 E. ....		
13612	Selection: SE. $\frac{1}{4}$ NW. $\frac{1}{4}$ sec. 19, T. 60 N., R. 20 W. ....	40	38.52
	Base: Lot 2, sec. 3, T. 19 N., R. 4 E. ....		
13613	Selection: Lot 2, sec. 4, T. 68 N., R. 18 W. ....	54.11	37.49
	Base: Lot 1 of NW. $\frac{1}{4}$ sec. 31, T. 19 N., R. 4 E. ....		
13614	Selection: NE. $\frac{1}{4}$ NW. $\frac{1}{4}$ sec. 25, T. 62 N., R. 1 E.; NW. $\frac{1}{4}$ SW. $\frac{1}{4}$ sec. 5, T. 61 N., R. 2 E.; NW. $\frac{1}{4}$ NW. $\frac{1}{4}$ NE. $\frac{1}{4}$ SW. $\frac{1}{4}$ sec. 35, T. 61 N., R. 19 W. ....	160	100
	Base: NE. $\frac{1}{4}$ sec. 35, T. 23 N., R. 9 E. ....		
13615	Selection: NE. $\frac{1}{4}$ SW. $\frac{1}{4}$ sec. 18, T. 61 N., R. 22 W. ....	40	42.85
	Base: Lot 2, sec. 3, T. 18 N., R. 7 E. ....		
13616	Selection: NE. $\frac{1}{4}$ SW. $\frac{1}{4}$ SE. $\frac{1}{4}$ sec. 35, T. 69 N., R. 20 W. ....	80	79.29
	Base: Lots 6 and 7, sec. 27, T. 19 N., R. 6 E. ....		
13617	Selection: SW. $\frac{1}{4}$ NW. $\frac{1}{4}$ sec. 2, T. 59 N., R. 8 W. ....	40	40
	Base: SW. $\frac{1}{4}$ NW. $\frac{1}{4}$ sec. 33, T. 19 N., R. 6 E. ....		
13618	Selection: Lot 6, sec. 6, SW. $\frac{1}{4}$ SW. $\frac{1}{4}$ sec. 8, T. 60 N., R. 23 W. ....	84.93	80
	Base: N. $\frac{1}{2}$ SW. $\frac{1}{4}$ sec. 5, T. 22 N., R. 8 E. ....		
13619	Selection: Lot 2, sec. 31, T. 58 N., R. 13 W. ....	56.06	43.11
	Base: Lot 1 of NE. $\frac{1}{4}$ sec. 3, T. 18 N., R. 7 E. ....		
13620	Selection: SW. $\frac{1}{4}$ SW. $\frac{1}{4}$ sec. 5, T. 60 N., R. 14 W.; lot 3, sec. 17, T. 60 N., R. 10 W. ....	77.15	74.83
	Base: Lots 2 and 3, sec. 27, T. 19 N., R. 6 E. ....		
13718	Selection: Lot 6, sec. 14, T. 67 N., R. 17 W.; SE. $\frac{1}{4}$ SE. $\frac{1}{4}$ sec. 32, T. 68 N., R. 17 W. ....	80.50	79.80
	Base: Lots 17 and 20, sec. 27, T. 19 N., R. 6 E. ....		

Unrestricted selections, Santa Fe Pacific Railroad Company, etc.—Continued.

MINNESOTA—Continued.

No.	Location.	Selected area.	Base area.
DULUTH LAND DISTRICT—Continued.			
		Acres.	Acres.
13719	Selection: NE. $\frac{1}{4}$ SE. $\frac{1}{4}$ sec. 32; SE. $\frac{1}{4}$ SE. $\frac{1}{4}$ sec. 33, T. 68 N., R. 21 W. . . . .	80	80
	Base: S. $\frac{1}{2}$ NW. $\frac{1}{4}$ sec. 17, T. 19 N., R. 4 E. . . . .		
13720	Selection: SE. $\frac{1}{4}$ SE. $\frac{1}{4}$ sec. 30; NE. $\frac{1}{4}$ NE. $\frac{1}{4}$ sec. 31, T. 61 N., R. 17 W. . . . .	80	79.34
	Base: Lots 9 and 10, sec. 23, T. 17 N., R. 6 E. . . . .		
13721	Selection: SW. $\frac{1}{4}$ SW. $\frac{1}{4}$ sec. 26, NE. $\frac{1}{4}$ NW. $\frac{1}{4}$ sec. 34, T. 61 N., R. 19 W.; . . . . .	163.93	160
	lot 1, sec. 6, SE. $\frac{1}{4}$ NW. $\frac{1}{4}$ sec. 32, T. 60 N., R. 20 W. . . . .		
	Base: SE. $\frac{1}{4}$ sec. 35, T. 23 N., R. 9 W. . . . .		
13722	Selection: NW. $\frac{1}{4}$ SE. $\frac{1}{4}$ NE. $\frac{1}{4}$ SW. $\frac{1}{4}$ , lot 4, sec. 7, T. 67 N., R. 16 W., . . . . .	163.94	160
	and lot 6, sec. 6, T. 63 N., R. 23 W. . . . .		
	Base: SE. $\frac{1}{4}$ sec. 27, T. 23 N., R. 9 E. . . . .		
13793	Selection: Lot 1 of NE. $\frac{1}{4}$ NE. $\frac{1}{4}$ sec. 6, T. 70 N., R. 22 W. . . . .	40	40
	Base: SE. $\frac{1}{4}$ NE. $\frac{1}{4}$ sec. 21, T. 18 N., R. 6 E. . . . .		
13795	Selection: Lot 6, sec. 18, T. 63 N., R. 3 W. . . . .	53.50	44
	Base: Lot 2, sec. 25, T. 19 N., R. 3 E. . . . .		
13796	Selection: NE. $\frac{1}{4}$ SE. $\frac{1}{4}$ sec. 29, T. 64 N., R. 19 W. . . . .	40	40
	Base: NE. $\frac{1}{4}$ SE. $\frac{1}{4}$ sec. 35, T. 19 N., R. 7 E. . . . .		
13797	Selection: SE. $\frac{1}{4}$ NE. $\frac{1}{4}$ NE. $\frac{1}{4}$ SE. $\frac{1}{4}$ sec. 9, T. 66 N., R. 20 W. . . . .	80	80
	Base: S. $\frac{1}{2}$ NE. $\frac{1}{4}$ sec. 1, T. 19 N., R. 1 E. . . . .		
13798	Selection: SW. $\frac{1}{4}$ SW. $\frac{1}{4}$ sec. 25; NE. $\frac{1}{4}$ SE. $\frac{1}{4}$ sec. 35, T. 55 N., R. 10 W. . . . .	80	79.65
	Base: Lots 16 and 21, sec. 27, T. 19 N., R. 6 E. . . . .		
13799	Selection: SW. $\frac{1}{4}$ NE. $\frac{1}{4}$ SE. $\frac{1}{4}$ NW. $\frac{1}{4}$ sec. 13, T. 63 N., R. 2 W. . . . .	80	79.95
	Base: Lots 18 and 19, sec. 27, T. 19 N., R. 6 E. . . . .		
13800	Selection: SW. $\frac{1}{4}$ SW. $\frac{1}{4}$ sec. 22, T. 64 N., R. 20 W. . . . .	40	40
	Base: SW. $\frac{1}{4}$ NW. $\frac{1}{4}$ sec. 35, T. 19 N., R. 7 E. . . . .		
13801	Selection: SW. $\frac{1}{4}$ SW. $\frac{1}{4}$ sec. 2; NW. $\frac{1}{4}$ SW. $\frac{1}{4}$ sec. 12, NW. $\frac{1}{4}$ NE. $\frac{1}{4}$ sec. 14, . . . . .	160	151.79
	NE. $\frac{1}{4}$ SE. $\frac{1}{4}$ sec. 33, T. 61 N., R. 17 W. . . . .		
	Base: Lots 1, 2, 7, and 8, sec. 25, T. 17 N., R. 5 E. . . . .		
13802	Selection: SW. $\frac{1}{4}$ SE. $\frac{1}{4}$ sec. 34, T. 60 N., R. 21 W. . . . .	40	22.39
	Base: Lot 6, sec. 29, T. 18 N., R. 7 E. . . . .		
13803	Selection: SE. $\frac{1}{4}$ SE. $\frac{1}{4}$ sec. 15, T. 65 N., R. 16 W.; NE. $\frac{1}{4}$ NW. $\frac{1}{4}$ sec. 34, . . . . .	160	160
	T. 66 N., R. 16 W.; NE. $\frac{1}{4}$ NW. $\frac{1}{4}$ sec. 35, T. 65 N., R. 18 W.; SE. $\frac{1}{4}$ NW. $\frac{1}{4}$ . . . . .		
	sec. 11, T. 62 N., R. 23 W. . . . .		
	Base: SW. $\frac{1}{4}$ sec. 3, T. 18 N., R. 7 E. . . . .		
13919	Selection: NW. $\frac{1}{4}$ NW. $\frac{1}{4}$ sec. 29, T. 60 N., R. 11 W. . . . .	40	44
	Base: Lot 1, sec. 25, T. 19 N., R. 3 E. . . . .		
13920	Selection: SW. $\frac{1}{4}$ NE. $\frac{1}{4}$ sec. 21, T. 62 N., R. 1 W. . . . .	40	31.75
	Base: Lot 1, sec. 11, T. 16 N., R. 6 E. . . . .		
13922	Selection: SE. $\frac{1}{4}$ NE. $\frac{1}{4}$ sec. 35, T. 55 N., R. 10 W. . . . .	40	40
	Base: SW. $\frac{1}{4}$ SW. $\frac{1}{4}$ sec. 11, T. 22 N., R. 9 E. . . . .		
13923	Selection: NE. $\frac{1}{4}$ SW. $\frac{1}{4}$ sec. 9, T. 60 N., R. 21 W.; NE. $\frac{1}{4}$ NW. $\frac{1}{4}$ sec. 30, . . . . .	120	115.93
	T. 62 N., R. 22 W.; NW. $\frac{1}{4}$ NW. $\frac{1}{4}$ sec. 35, T. 59 N., R. 23 W. . . . .		
	Base: Lots 5, 6, 7, and 8, sec. 1, T. 17 N., R. 5 E. . . . .		
13925	Selection: N. $\frac{1}{2}$ NE. $\frac{1}{4}$ sec. 30, T. 60 N., R. 11 W. . . . .	80	70.40
	Base: N. $\frac{1}{2}$ SE. $\frac{1}{4}$ sec. 13, T. 18 N., R. 6 E. . . . .		
14005	Selection: Lot 1 (NE. $\frac{1}{4}$ NW. $\frac{1}{4}$ ), sec. 34, T. 51 N., R. 19 W., 4th P. M. . . . .	39.12	32.50
	Base: Lot 2, sec. 3, T. 16 N., R. 7 E., G. & S. R. M. . . . .		
14006	Selection: NW. $\frac{1}{4}$ SW. $\frac{1}{4}$ and SE. $\frac{1}{4}$ SW. $\frac{1}{4}$ sec. 21, T. 65 N., R. 18 W., 4th . . . . .	80	80
	P. M. . . . .		
	Base: E. $\frac{1}{4}$ NW. $\frac{1}{4}$ sec. 19, T. 19 N., R. 4 E., G. & S. R. M. . . . .		
14088	Selection: NE. $\frac{1}{4}$ SE. $\frac{1}{4}$ sec. 3, T. 62 N., R. 13 W. . . . .	40	32.43
	Base: Lot 1, sec. 3, T. 16 N., R. 7 E. . . . .		
14089	Selection: SE. $\frac{1}{4}$ NW. $\frac{1}{4}$ sec. 18, T. 65 N., R. 23 W., lot 1, sec. 8, T. 54 N., . . . . .	45.25	44
	R. 11 W.; and lot 9, sec. 27, T. 63 N., R. 16 W. . . . .		
	Base: Lot 4 of NW. $\frac{1}{4}$ sec. 25, T. 19 N., R. 3 E. . . . .		
14090	Selection: NE. $\frac{1}{4}$ NE. $\frac{1}{4}$ sec. 24; NE. $\frac{1}{4}$ SW. $\frac{1}{4}$ sec. 26, T. 63 N., R. 19 W. . . . .	80	76.80
	Base: NE. $\frac{1}{4}$ NW. $\frac{1}{4}$ sec. 7, T. 19 N., R. 1 E.; lot 1 of NW. $\frac{1}{4}$ sec. 7, T. 19 . . . . .		
	N., R. 1 E. . . . .		
14091	Selection: SE. $\frac{1}{4}$ NW. $\frac{1}{4}$ sec. 27, T. 63 N., R. 15 W., NW. $\frac{1}{4}$ SW. $\frac{1}{4}$ sec. . . . .	80	80
	34, T. 65 N., R. 18 W. . . . .		
	Base: E. $\frac{1}{4}$ NW. $\frac{1}{4}$ sec. 31, T. 19 N., R. 4 E. . . . .		
14231	Selection: NE. $\frac{1}{4}$ SW. $\frac{1}{4}$ sec. 31, T. 61 N., R. 17 W. . . . .	40	38.52
	Base: Lot 3, sec. 3, T. 19 N., R. 4 E. . . . .		
14232	Selection: Lot 1 of SE. $\frac{1}{4}$ NE. $\frac{1}{4}$ sec. 5, T. 66 N., R. 20 W. . . . .	79.33	70.31
	Base: Lots 1 and 2, sec. 9, T. 16 N., R. 6 E. . . . .		
14333	Selection: SE. $\frac{1}{4}$ NE. $\frac{1}{4}$ sec. 32, NW. $\frac{1}{4}$ NW. $\frac{1}{4}$ sec. 33; T. 67 N., R. 18 . . . . .	240	240
	W.; lot 4 of sec. 4, SW. $\frac{1}{4}$ SE. $\frac{1}{4}$ sec. 26, T. 66 N., R. 18 W.; SW. $\frac{1}{4}$ NE. $\frac{1}{4}$ . . . . .		
	sec. 31, NW. $\frac{1}{4}$ SW. $\frac{1}{4}$ sec. 32, T. 67 N., R. 21 W. . . . .		
	Base: S. $\frac{1}{2}$ NW. $\frac{1}{4}$ sec. 5, T. 20 N., R. 7 E.; NW. $\frac{1}{4}$ sec. 35, T. 23 N., R. 9 E. . . . .		
14340	Selection: SW. $\frac{1}{4}$ NW. $\frac{1}{4}$ sec. 22; NW. $\frac{1}{4}$ SW. $\frac{1}{4}$ sec. 13, T. 60 N., R. 11 W. . . . .	80	80
	Base: Lots 1 and 2 of sec. 31, T. 21 N., R. 8 E. . . . .		
14341	Selection: NE. $\frac{1}{4}$ SE. $\frac{1}{4}$ sec. 14, T. 60 N., R. 11 W. . . . .	40	40
	Base: SW. $\frac{1}{4}$ NW. $\frac{1}{4}$ sec. 13, T. 21 N., R. 8 E. . . . .		
14342	Selection: Lot 2, sec. 26, lot 7, sec. 27, T. 62 N., R. 14 W. . . . .	63.75	54.23
	Base: Lot 1, sec. 5, T. 19 N., R. 2 E. . . . .		
14381	Selection: Lot 1, sec. 33, T. 3 N., R. 12 E. . . . .	59.35	40
	Base: SW. $\frac{1}{4}$ SE. $\frac{1}{4}$ sec. 1, T. 21 N., R. 5 E. . . . .		
14476	Selection: SW. $\frac{1}{4}$ NE. $\frac{1}{4}$ sec. 23, T. 65 N., R. 21 W. . . . .	40	40
	Base: NW. $\frac{1}{4}$ NE. $\frac{1}{4}$ sec. 23, T. 21 N., R. 7 E. . . . .		

Unrestricted selections, Santa Fe Pacific Railroad Company, etc.—Continued.

## MINNESOTA—Continued.

No.	Location.	Selected area.	Base area.
		Acres.	Acres.
DULUTH LAND DISTRICT—Continued.			
14477	Selection: Lots 3 and 4, sec. 6, T. 66 N., R. 18 W. Base: S. $\frac{1}{2}$ SE. $\frac{1}{4}$ sec. 7, T. 21 N., R. 6 E.	80.28	80
14478	Selection: SE. $\frac{1}{4}$ SE. $\frac{1}{4}$ sec. 20, T. 67 N., R. 19 W. Base: Lot 3, sec. 1, T. 19 N., R. 6 E.	40	39.98
14480	Selection: SW. $\frac{1}{4}$ NE. $\frac{1}{4}$ sec. 33, T. 60 N., R. 22 W. Base: NE. $\frac{1}{4}$ SW. $\frac{1}{4}$ sec. 11, T. 21 N., R. 8 E.	40	40
14518	Selection: NE. $\frac{1}{4}$ NW. $\frac{1}{4}$ sec. 34, T. 56 N., R. 10 W. Base: Lot 4, sec. 1, T. 19 N., R. 6 E.	40	39.82
14520	Selection: Lot 1, sec. 29, T. 65 N., R. 18 W. Base: NE. $\frac{1}{4}$ SE. $\frac{1}{4}$ sec. 11, T. 21 N., R. 8 E.	45.50	40
14521	Selection: SE. $\frac{1}{4}$ NW. $\frac{1}{4}$ sec. 2, T. 68 N., R. 20 W. Base: NE. $\frac{1}{4}$ NE. $\frac{1}{4}$ sec. 25, T. 19 N., R. 6 E.	40	40
14550	Selection: SE. $\frac{1}{4}$ NW. $\frac{1}{4}$ sec. 10, T. 67 N., R. 21 W.; SW. $\frac{1}{4}$ NE. $\frac{1}{4}$ SE. $\frac{1}{4}$ NW. $\frac{1}{4}$ sec. 14, T. 66 N., R. 20 W.; SE. $\frac{1}{4}$ SW. $\frac{1}{4}$ sec. 8, T. 67 N., R. 21 W. Base: SE. $\frac{1}{4}$ sec. 17, T. 15 N., R. 6 E.	160	160
14586	Selection: SW. $\frac{1}{4}$ SE. $\frac{1}{4}$ sec. 10, NW. $\frac{1}{4}$ NE. $\frac{1}{4}$ sec. 15, SE. $\frac{1}{4}$ SW. $\frac{1}{4}$ sec. 28, NE. $\frac{1}{4}$ NW. $\frac{1}{4}$ sec. 33, T. 69 N., R. 19 W. Base: SE. $\frac{1}{4}$ sec. 13, T. 17 N., R. 7 E.	160	160
14653	Selection: N. $\frac{1}{2}$ NW. $\frac{1}{4}$ sec. 28, T. 67 N., R. 19 W. Base: N. $\frac{1}{2}$ SE. $\frac{1}{4}$ sec. 23, T. 19 N., R. 6 E.	80	80
14654	Selection: NW. $\frac{1}{4}$ NE. $\frac{1}{4}$ and NE. $\frac{1}{4}$ NW. $\frac{1}{4}$ sec. 12, T. 66 N., R. 21 W. Base: N. $\frac{1}{2}$ NW. $\frac{1}{4}$ sec. 23, T. 19 N., R. 6 E.	80	80
14655	Selection: NW. $\frac{1}{4}$ SW. $\frac{1}{4}$ sec. 11, T. 60 N., R. 23 W. Base: Lot 1 of NW. $\frac{1}{4}$ sec. 19, T. 19 N., R. 4 E.	40	37.48
14656	Selection: NE. $\frac{1}{4}$ NW. $\frac{1}{4}$ sec. 12, T. 65 N., R. 19 W. Base: Lot 3 of SW. $\frac{1}{4}$ sec. 31, T. 19 N., R. 8 E.	40	38.08
14697	Selection: NE. $\frac{1}{4}$ NE. $\frac{1}{4}$ sec. 19 and NW. $\frac{1}{4}$ NW. $\frac{1}{4}$ sec. 20, T. 62 N., R. 22 W. Base: S. $\frac{1}{2}$ SE. $\frac{1}{4}$ sec. 23, T. 19 N., R. 6 E.	80	80
14698	Selection: Lot 1, sec. 19, T. 62 N., R. 22 W. Base: Lot 2 of NW. $\frac{1}{4}$ sec. 31, T. 19 N., R. 8 E.	38.26	38.13
14765	Selection: N. $\frac{1}{2}$ SW. $\frac{1}{4}$ sec. 11, T. 66 N., R. 21 W. Base: S. $\frac{1}{2}$ NE. $\frac{1}{4}$ sec. 1, T. 18 N., R. 6 E.	80	80
14766	Selection: SE. $\frac{1}{4}$ NW. $\frac{1}{4}$ sec. 5, SW. $\frac{1}{4}$ NE. sec. 7, T. 61 N., R. 1 W. Base: S. $\frac{1}{2}$ SW. $\frac{1}{4}$ sec. 23, T. 23 N., R. 9 E.	80	80
14830	Selection: SW. $\frac{1}{4}$ SW. $\frac{1}{4}$ sec. 21, T. 54 N., R. 15 W.; NW. $\frac{1}{4}$ NE. $\frac{1}{4}$ sec. 17, T. 55 N., R. 14 W. Base: S. $\frac{1}{2}$ NW. $\frac{1}{4}$ sec. 3, T. 19 N., R. 4 E.	80	80
14831	Selection: SE. $\frac{1}{4}$ NE. $\frac{1}{4}$ sec. 23, NW. $\frac{1}{4}$ NE. $\frac{1}{4}$ sec. 19, T. 54 N., R. 15 W. Base: S. $\frac{1}{2}$ SE. $\frac{1}{4}$ sec. 1, T. 19 N., R. 4 E.	80	80
14846	Selection: SE. $\frac{1}{4}$ NE. $\frac{1}{4}$ sec. 18, SE. $\frac{1}{4}$ NW. $\frac{1}{4}$ sec. 17, T. 57 N., R. 10 W. Base: S. $\frac{1}{2}$ NE. $\frac{1}{4}$ sec. 1, T. 19 N., R. 4 E.	80	80
14866	Selection: N. $\frac{1}{2}$ SE. $\frac{1}{4}$ SW. $\frac{1}{4}$ NE. $\frac{1}{4}$ SE. $\frac{1}{4}$ NW. $\frac{1}{4}$ sec. 29, T. 60 N., R. 11 W. Base: NE. $\frac{1}{4}$ sec. 13, T. 17 N., R. 7 E.	160	160
14950	Selection: SE. $\frac{1}{4}$ NE. $\frac{1}{4}$ sec. 11, T. 58 N., R. 13 W. Base: Lot 9, sec. 1, T. 18 N., R. 5 E.	40	40
15141	Selection: SE. $\frac{1}{4}$ SE. $\frac{1}{4}$ sec. 26, NE. $\frac{1}{4}$ NE. $\frac{1}{4}$ sec. 35, T. 63 N., R. 2 W.; SW. $\frac{1}{4}$ NE. $\frac{1}{4}$ SE. $\frac{1}{4}$ NW. $\frac{1}{4}$ sec. 17, T. 61 N., R. 2 W. Base: Lots 3, 4, 5, and 6, sec. 25, T. 17 N., R. 5 E.	160	152.04
15250	Selection: N. $\frac{1}{2}$ NW. $\frac{1}{4}$ sec. 28, T. 55 N., R. 11 W. Base: S. $\frac{1}{2}$ SE. $\frac{1}{4}$ sec. 29, T. 18 N., R. 5 E.	80	80
15303	Selection: Lot 3, sec. 10, T. 59 N., R. 6 W.; lot 7, sec. 2, T. 59 N., R. 6 W.; SW. $\frac{1}{4}$ SW. $\frac{1}{4}$ sec. 27, T. 60 N., R. 6 W. Base: S. $\frac{1}{2}$ NE. $\frac{1}{4}$ sec. 5, T. 21 N., R. 5 E.	90.50	80
06781	Selection: Lot 6, sec. 6, T. 63 N., R. 16 W. Base: Lot 2 of NW. $\frac{1}{4}$ sec. 7, T. 15 N., R. 8 E.	45.67	35.90
Total, Duluth land district.		5,571.13	5,362.57
ST. CLOUD LAND DISTRICT.			
13815	Selection: SW. $\frac{1}{4}$ NW. $\frac{1}{4}$ sec. 2, T. 45 N., R. 29 W. Base: Lot 3, sec. 1, T. 18 N., R. 6 E.	40	39.80
13862	Selection: NW. $\frac{1}{4}$ NE. $\frac{1}{4}$ sec. 2, T. 46 N., R. 29 W. Base: Lot 4, sec. 1, T. 18 N., R. 6 E.	40	39.72
13929	Selection: SW. $\frac{1}{4}$ NE. $\frac{1}{4}$ NW. $\frac{1}{4}$ sec. 4, T. 138 N., R. 27 W. Base: Lots 5 and 6, sec. 13, T. 19 N., R. 3 E.	80	81.51
13930	Selection: SE. $\frac{1}{4}$ NE. $\frac{1}{4}$ NE. $\frac{1}{4}$ SE. $\frac{1}{4}$ SW. $\frac{1}{4}$ sec. 14; NE. $\frac{1}{4}$ NW. $\frac{1}{4}$ sec. 24, T. 139 N., R. 27 W. Base: NW. $\frac{1}{4}$ NE. $\frac{1}{4}$ N. $\frac{1}{2}$ NW. $\frac{1}{4}$ lot 1, sec. 9, T. 19 N., R. 2 E.	160	162.84
13931	Selection: NE. $\frac{1}{4}$ NE. $\frac{1}{4}$ sec. 10, T. 138 N., R. 27 W. Base: Lot 7, sec. 7, T. 16 N., R. 6 E.	40	37.01
13932	Selection: NE. $\frac{1}{4}$ SE. $\frac{1}{4}$ sec. 10, NW. $\frac{1}{4}$ SE. $\frac{1}{4}$ SE. $\frac{1}{4}$ SE. $\frac{1}{4}$ sec. 18, T. 138 N., R. 28 W. Base: Lots 3, 4, 5, and 6, sec. 3, T. 17 N., R. 5 E.	160	158.61
13933	Selection: NW. $\frac{1}{4}$ NW. $\frac{1}{4}$ NE. $\frac{1}{4}$ SW. $\frac{1}{4}$ sec. 32, T. 139 N., R. 26 W. Base: Lots 5 and 6, sec. 7, T. 16 N., R. 6 E.	80	73.75
13934	Selection: SE. $\frac{1}{4}$ NE. $\frac{1}{4}$ NE. $\frac{1}{4}$ SW. $\frac{1}{4}$ sec. 18, T. 140 N., R. 25 W. Base: S. $\frac{1}{2}$ NW. $\frac{1}{4}$ sec. 1, T. 19 N., R. 1 E.	80	80

Unrestricted selections, Santa Fe Pacific Railroad Company, etc.—Continued.

MINNESOTA—Continued.

No.	Location.	Selected area.	Base area.
<b>ST. CLOUD LAND DISTRICT—Continued.</b>			
		<i>Acres.</i>	<i>Acres.</i>
13935	Selection: SE. $\frac{1}{4}$ NW. $\frac{1}{4}$ sec. 26, SE. $\frac{1}{4}$ NE. $\frac{1}{4}$ sec. 34, T. 139 N., R. 27 W. Base: N. $\frac{1}{2}$ SW. $\frac{1}{4}$ sec. 13, T. 18 N., R. 6 E.	80	80
13936	Selection: N. $\frac{1}{2}$ NE. $\frac{1}{4}$ sec. 18, NE. $\frac{1}{4}$ SW. $\frac{1}{4}$ sec. 20, SE. $\frac{1}{4}$ NW. $\frac{1}{4}$ sec. 30, T. 139 N., R. 26 W. Base: SE. $\frac{1}{4}$ sec. 25, T. 19 N., R. 3 E.	160	160
13937	Selection: SW. $\frac{1}{4}$ SE. $\frac{1}{4}$ sec. 12, SW. $\frac{1}{4}$ NE. $\frac{1}{4}$ sec. 22, T. 139 N., R. 26 W. Base: Lot 1, sec. 27, T. 19 N., R. 3 E.; lot 2, sec. 11, T. 16 N., R. 6 E.	50	76.33
14029	Selection: E. $\frac{1}{2}$ SW. $\frac{1}{4}$ , S. $\frac{1}{2}$ SE. $\frac{1}{4}$ , sec. 18, T. 139 N., R. 26 W., 5th P. M. Base: S. $\frac{1}{2}$ NE. $\frac{1}{4}$ , S. $\frac{1}{2}$ NW. $\frac{1}{4}$ , sec. 25, T. 19 N., R. 3 E.	160	160
14424	Selection: SW. $\frac{1}{4}$ SW. $\frac{1}{4}$ sec. 34, T. 47 N., R. 29 W. Base: Lot 4, sec. 31, T. 22 N., R. 8 E.	40	39.04
	Total, St. Cloud land district.....	1,200	1,188.61
<b>TOTAL, MINNESOTA, BY LAND DISTRICTS.</b>			
	Cass Lake.....	1,177.32	1,149.97
	Crookston.....	160	160
	Duluth.....	5,611.13	5,402.57
	St. Cloud.....	1,200	1,188.61
		8,148.45	7,901.15

MISSISSIPPI.

<b>JACKSON LAND DISTRICT.</b>			
13647	Selection: SW. $\frac{1}{4}$ SW. $\frac{1}{4}$ sec. 30, NE. $\frac{1}{4}$ NE. $\frac{1}{4}$ sec. 31, T. 3 N., R. 7 E. Base: N. $\frac{1}{2}$ SE. $\frac{1}{4}$ sec. 11, T. 23 N., R. 8 E.	80.10	80
13653	Selection: NW. $\frac{1}{4}$ SW. $\frac{1}{4}$ sec. 26, SW. $\frac{1}{4}$ NE. $\frac{1}{4}$ sec. 27, T. 9 N., R. 19 W. Base: N. $\frac{1}{2}$ NW. $\frac{1}{4}$ sec. 11, T. 23 N., R. 8 E.	80	80
13695	Selection: NE. $\frac{1}{4}$ NE. $\frac{1}{4}$ sec. 28, T. 4 S., R. 16 W. Base: SW. $\frac{1}{4}$ NE. $\frac{1}{4}$ sec. 9, T. 23 N., R. 8 E.	40.20	40
14009	Selection: SW. $\frac{1}{4}$ SW. $\frac{1}{4}$ sec. 32, T. 34 N., R. 2 W. Base: NW. $\frac{1}{4}$ NW. $\frac{1}{4}$ sec. 33, T. 19 N., R. 6 E.	41.01	40
15033	Selection: SE. $\frac{1}{4}$ NE. $\frac{1}{4}$ sec. 36, T. 7 S., R. 15 W. Base: Lot 2 of NW. $\frac{1}{4}$ sec. 31, T. 18 N., R. 5 E.	40	35.55
14428	Selection: SE. $\frac{1}{4}$ NW. $\frac{1}{4}$ sec. 5, T. 7 N., R. 6 E. Base: Lot 4, sec. 31, T. 23 N., R. 9 E.	40.97	34.68
	Total, Jackson land district.....	322.28	310.03
	Total, Mississippi.....		

MONTANA.

<b>BOZEMAN LAND DISTRICT.</b>			
13990	Selection: SE. $\frac{1}{4}$ SE. $\frac{1}{4}$ sec. 29, T. 2 S., R. 10 E. Base: NW. $\frac{1}{4}$ SE. $\frac{1}{4}$ sec. 33, T. 19 N., R. 7 E.	40	40
14556	Selection: SE. $\frac{1}{4}$ NE. $\frac{1}{4}$ and lot 2, sec. 2, T. 9 S., R. 21 E. Base: S. $\frac{1}{2}$ NE. $\frac{1}{4}$ sec. 35, T. 19 N., R. 6 E.	80.17	80
	Total, Bozeman land district.....	120.17	120
<b>GREAT FALLS LAND DISTRICT.</b>			
14560	Selection: SE. $\frac{1}{4}$ SE. $\frac{1}{4}$ sec. 2, T. 16 N., R. 2 W. Base: Lot 7, sec. 29, T. 17 N., R. 7 E.	40	24.88
14563	Selection: Lot 4 and SW. $\frac{1}{4}$ NW. $\frac{1}{4}$ sec. 3; lots 1 and 2, sec. 4, T. 17 N., R. 5 E. Base: Lots 3 and 4, sec. 33, T. 22 N., R. 5 E.	73.72	65.92
14861	Selection: S. $\frac{1}{4}$ SE. $\frac{1}{4}$ sec. 35, T. 20 N., R. 4 E. Base: E. $\frac{1}{2}$ NW. $\frac{1}{4}$ sec. 19, T. 19 N., R. 8 E.	80	80
05335	Selection: NW. $\frac{1}{4}$ SE. $\frac{1}{4}$ sec. 33, T. 30 N., R. 5 W. Base: Lot 1 of NE. $\frac{1}{4}$ sec. 3, T. 20 N., R. 5 E.	40	40.29
05852	Selection: NW. $\frac{1}{4}$ SW. $\frac{1}{4}$ sec. 3, T. 29 N., R. 5 W. Base: Lot 1 of NW. $\frac{1}{4}$ sec. 19, T. 20 N., R. 6 E.	40	36.82
06213	Selection: NE. $\frac{1}{4}$ SW. $\frac{1}{4}$ sec. 3, T. 29 N., R. 5 W. Base: Lot 3 of SW. $\frac{1}{4}$ sec. 19, T. 20 N., R. 6 E.	40	36.89
	Total, Great Falls land district.....	313.72	284.80

Unrestricted selections, Santa Fe Pacific Railroad Company, etc.—Continued.

## MONTANA—Continued.

No.	Location.	Selected area.	Base area.
HELENA LAND DISTRICT.			
		<i>Acres.</i>	<i>Acres.</i>
13832	Selection: Lot 4, sec. 14, T. 13 N., R. 3 W.....	43.88	
	Base: Lot 1, sec. 31, T. 19 N., R. 8 E.....		38.18
13872	Selection: Lots 5, 6, 7, and 8, sec. 10; lots 4 and 5, sec. 9; lot 1, sec. 8; T. 11 N., R. 2 W.....	162.12	
	Base: SW. $\frac{1}{4}$ sec. 21, T. 19 N., R. 7 E.....		160
13938	Selection: N. $\frac{1}{2}$ NE. $\frac{1}{4}$ sec. 11, T. 9 S., R. 8 W.....	80	
	Base: N. $\frac{1}{2}$ NW. $\frac{1}{4}$ sec. 25, T. 19 N., R. 7 E.....		80
13966	Selection: SE. $\frac{1}{4}$ sec. 23, NE. $\frac{1}{4}$ NE. $\frac{1}{4}$ sec. 26, NW. $\frac{1}{4}$ SW. $\frac{1}{4}$ sec. 25, T. 5 S., R. 14 W.....	120	
	Base: S. $\frac{1}{2}$ NW. $\frac{1}{4}$ sec. 25; lot 5, sec. 7, T. 19 N., R. 7 E.....		120
13976	Selection: NW. $\frac{1}{4}$ NE. $\frac{1}{4}$ and lots 2 and 4, sec. 26, T. 14 N., R. 3 W.....	80.99	
	Base: E. $\frac{1}{2}$ NW. $\frac{1}{4}$ sec. 31, T. 19 N., R. 8 E.....		80
14010	Selection: E. $\frac{1}{2}$ SE. $\frac{1}{4}$ , SE. $\frac{1}{4}$ NE. $\frac{1}{4}$ and SW. $\frac{1}{4}$ SW. $\frac{1}{4}$ , sec. 25, T. 5 S., R. 14 W., M. M.....	160	
	Base: SW. $\frac{1}{4}$ sec. 35, T. 19 N., R. 4 W., G. & S. R. 4 E., M.....		160
14430	Selection: SW. $\frac{1}{4}$ SW. $\frac{1}{4}$ sec. 23, T. 10 N., R. 4 W.....	40	
	Base: NW. $\frac{1}{4}$ NW. $\frac{1}{4}$ sec. 25, T. 20 N., R. 7 E.....		39.08
14440	Selection: SE. $\frac{1}{4}$ NE. $\frac{1}{4}$ sec. 20, T. 18 N., R. 5 W.....	40	
	Base: NW. $\frac{1}{4}$ NW. $\frac{1}{4}$ sec. 23, T. 21 N., R. 6 E.....		39.54
14468	Selection: W. $\frac{1}{2}$ NW. $\frac{1}{4}$ sec. 13, T. 9 N., R. 10 E.....	80	
	Base: Lots 1 and 2 of sec. 33, T. 22 N., R. 5 E.....		65.53
14733	Selection: NW. $\frac{1}{4}$ NW. $\frac{1}{4}$ sec. 33, T. 4 S., R. 8 W.....	40	
	Base: SW. $\frac{1}{4}$ NW. $\frac{1}{4}$ sec. 25, T. 20 N., R. 7 E.....		37.58
14788	Selection: NE. $\frac{1}{4}$ NE. $\frac{1}{4}$ sec. 30; SW. $\frac{1}{4}$ SW. $\frac{1}{4}$ sec. 20, T. 7 N., R. 12 E.....	80	
	Base: E. $\frac{1}{2}$ NW. $\frac{1}{4}$ sec. 31, T. 23 N., R. 8 E.....		80
14891	Selection: SW. $\frac{1}{4}$ SW. $\frac{1}{4}$ sec. 2, T. 7 S., R. 10 W.; SW. $\frac{1}{4}$ NE. $\frac{1}{4}$ sec. 35, T. 7 S., R. 8 W.....	80	
	Base: N. $\frac{1}{2}$ SE. $\frac{1}{4}$ sec. 21, T. 20 N., R. 7 E.....		73.64
15062	Selection: Lot 7 of sec. 22, lots 6 and 7 of sec. 26, and lots 2 and 12 of sec. 34, T. 14 N., R. 3 W.....	82.14	
	Base: S. $\frac{1}{2}$ SE. $\frac{1}{4}$ sec. 19, T. 18 N., R. 5 E.....		80
03423	Selection: N. $\frac{1}{2}$ NW. $\frac{1}{4}$ , SW. $\frac{1}{4}$ NE. $\frac{1}{4}$ , NE. $\frac{1}{4}$ SE. $\frac{1}{4}$ , sec. 34, T. 12 N., R. 12 W.....	160	
	Base: NE. $\frac{1}{4}$ sec. 23, T. 18 N., R. 4 E.....		160
	Total, Helena land district.....	1,249.13	1,213.55
LEWISTOWN LAND DISTRICT.			
13481	Selection: Lots 1, 2, 3, and 4, sec. 18, T. 5 N., R. 17 E.....	158.40	
	Base: SW. $\frac{1}{4}$ sec. 21, T. 19 N., R. 4 E.....		160
13482	Selection: Lots 3 and 4, sec. 6, T. 7 N., R. 15 E.....	77.52	
	Base: S. $\frac{1}{2}$ NE. $\frac{1}{4}$ sec. 7, T. 19 N., R. 4 E.....		80
13551	Selection: E. $\frac{1}{2}$ NE. $\frac{1}{4}$ sec. 29, W. $\frac{1}{2}$ NW. $\frac{1}{4}$ sec. 28, T. 13 N., R. 20 E.....	160	
	Base: NW. $\frac{1}{4}$ sec. 33, T. 23 N., R. 8 E.....		160
13553	Selection: NE. $\frac{1}{4}$ NW. $\frac{1}{4}$ sec. 28, T. 15 N., R. 23 E.....	40	
	Base: NE. $\frac{1}{4}$ SE. $\frac{1}{4}$ sec. 9, T. 23 N., R. 8 E.....		40
13625	Selection: NE. $\frac{1}{4}$ NE. $\frac{1}{4}$ sec. 21, T. 17 N., R. 19 E.....	40	
	Base: NW. $\frac{1}{4}$ SW. $\frac{1}{4}$ sec. 9, T. 23 N., R. 8 E.....		40
13702	Selection: SE. $\frac{1}{4}$ SE. $\frac{1}{4}$ sec. 17, NE. $\frac{1}{4}$ NW. $\frac{1}{4}$ sec. 30, T. 12 N., R. 25 E.....	80	
	Base: N. $\frac{1}{4}$ NE. $\frac{1}{4}$ sec. 25, T. 18 N., R. 6 E.....		80
13791	Selection: NE. $\frac{1}{4}$ NE. $\frac{1}{4}$ sec. 29, T. 19 N., R. 19 E.....	40	
	Base: SW. $\frac{1}{4}$ SE. $\frac{1}{4}$ sec. 9, T. 23 N., R. 8 E.....		40
13857	Selection: NW. $\frac{1}{4}$ NE. $\frac{1}{4}$ , NE. $\frac{1}{4}$ SW. $\frac{1}{4}$ , sec. 21, T. 9 N., R. 19 E.....	80	
	Base: E. $\frac{1}{2}$ SW. $\frac{1}{4}$ sec. 31, T. 23 N., R. 8 E.....		80
13858	Selection: SW. $\frac{1}{4}$ SW. $\frac{1}{4}$ sec. 23; S. $\frac{1}{2}$ SE. $\frac{1}{4}$ , NE. $\frac{1}{4}$ SW. $\frac{1}{4}$ , sec. 22, T. 18 N., R. 18 E.....	160	
	Base: NE. $\frac{1}{4}$ sec. 19, T. 23 N., R. 8 E.....		160
14130	Selection: SW. $\frac{1}{4}$ SW. $\frac{1}{4}$ sec. 23, and NW. $\frac{1}{4}$ NE. $\frac{1}{4}$ sec. 21, T. 15 N., R. 19 E.....	80	
	Base: S. $\frac{1}{2}$ NW. $\frac{1}{4}$ sec. 13, T. 23 N., R. 8 E.....		80
14131	Selection: SW. $\frac{1}{4}$ NE. $\frac{1}{4}$ sec. 6, T. 17 N., R. 18 E.....	40	
	Base: NW. $\frac{1}{4}$ SE. $\frac{1}{4}$ sec. 9, T. 23 N., R. 8 E.....		40
14132	Selection: Lot 2, sec. 3, T. 14 N., R. 20 E.....	39.37	
	Base: SE. $\frac{1}{4}$ SE. $\frac{1}{4}$ sec. 9, T. 23 N., R. 8 E.....		40
14374	Selection: S. $\frac{1}{2}$ SE. $\frac{1}{4}$ sec. 15, N. $\frac{1}{2}$ NE. $\frac{1}{4}$ sec. 22, T. 15 N., R. 14 E.....	160	
	Base: SW. $\frac{1}{4}$ sec. 5, T. 20 N., R. 8 E.....		160
14375	Selection: NE. $\frac{1}{4}$ SW. $\frac{1}{4}$ , SW. $\frac{1}{4}$ SW. $\frac{1}{4}$ , sec. 15; N. $\frac{1}{2}$ NW. $\frac{1}{4}$ sec. 22, T. 15 N., R. 14 E.....	160	
	Base: SE. $\frac{1}{4}$ sec. 3, T. 20 N., R. 8 E.....		160
14441	Selection: NE. $\frac{1}{4}$ NW. $\frac{1}{4}$ sec. 14; SE. $\frac{1}{4}$ SW. $\frac{1}{4}$ , SW. $\frac{1}{4}$ SE. $\frac{1}{4}$ , sec. 17, T. 17 N., R. 19 E.; SW. $\frac{1}{4}$ SW. $\frac{1}{4}$ sec. 23, T. 18 N., R. 19 E.....	160	
	Base: SE. $\frac{1}{4}$ sec. 31, T. 23 N., R. 8 E.....		160
14486	Selection: SW. $\frac{1}{4}$ SE. $\frac{1}{4}$ sec. 20, T. 15 N., R. 12 E.....	40	
	Base: Lot 4, sec. 19, T. 19 N., R. 8 E.....		38.03
14496	Selection: W. $\frac{1}{2}$ NW. $\frac{1}{4}$ , N. $\frac{1}{2}$ SW. $\frac{1}{4}$ sec. 8, T. 6 N., R. 23 E.....	160	
	Base: SE. $\frac{1}{4}$ sec. 19, T. 19 N., R. 6 E.....		160
14549	Selection: NE. $\frac{1}{4}$ NE. $\frac{1}{4}$ , S. $\frac{1}{2}$ NE. $\frac{1}{4}$ , sec. 19, T. 12 N., R. 15 E.....	120	
	Base: N. $\frac{1}{2}$ SE. $\frac{1}{4}$ , SE. $\frac{1}{4}$ SE. $\frac{1}{4}$ , sec. 25, T. 18 N., R. 8 E.....		120
14565	Selection: N. $\frac{1}{2}$ NW. $\frac{1}{4}$ sec. 32, T. 8 N., R. 16 E.....	80	
	Base: S. $\frac{1}{4}$ NW. $\frac{1}{4}$ sec. 35, T. 19 N., R. 6 E.....		80



Unrestricted selections, Santa Fe Pacific Railroad Company, etc.—Continued.

MONTANA—Continued.

No.	Location.	Selected area.	Base area.
<b>LEWISTOWN LAND DISTRICT—Continued.</b>			
		<i>Acres.</i>	<i>Acres.</i>
14699	Selection: W. $\frac{1}{2}$ NE. $\frac{1}{4}$ sec. 25, T. 15 N., R. 11 E. Base: Lots 1 and 7, sec. 1, T. 19 N., R. 6 E.	80	73.08
14573	Selection: SE. $\frac{1}{4}$ sec. 34, T. 15 N., R. 16 E. Base: Lots 2, 3, and 4, sec. 13, T. 19 N., R. 6 E.	160	144.93
14704	Selection: SE. $\frac{1}{4}$ NW. $\frac{1}{4}$ sec. 32, T. 7 N., R. 24 E. Base: NE. $\frac{1}{4}$ NW. $\frac{1}{4}$ sec. 25, T. 20 N., R. 7 E.	40	37.23
14743	Selection: SE. $\frac{1}{4}$ sec. 30, T. 10 N., R. 31 E. Base: SW. $\frac{1}{4}$ sec. 25, T. 16 N., R. 8 E.	160	160
14745	Selection: Lots 3 and 4 and E. $\frac{1}{2}$ SW. $\frac{1}{4}$ sec. 30, T. 10 N., R. 31 E. Base: SE. $\frac{1}{4}$ sec. 33, T. 16 N., R. 8 E.	177.30	160
14809	Selection: NW. $\frac{1}{4}$ SE. $\frac{1}{4}$ , NE. $\frac{1}{4}$ SW. $\frac{1}{4}$ , SW. $\frac{1}{4}$ SW. $\frac{1}{4}$ , sec. 29, T. 16 N., R. 17 E.; SE. $\frac{1}{4}$ SE. $\frac{1}{4}$ sec. 30, T. 16 N., R. 17 E. Base: SW. $\frac{1}{4}$ sec. 1, T. 22 N., R. 9 E.	160	160
15095	Selection: NE. $\frac{1}{4}$ SE. $\frac{1}{4}$ sec. 27, T. 15 N., R. 13 E. Base: All those parts of SE. $\frac{1}{4}$ SE. $\frac{1}{4}$ , SW. $\frac{1}{4}$ SE. $\frac{1}{4}$ , and SE. $\frac{1}{4}$ SW. $\frac{1}{4}$ , sec. 15, T. 21 N., R. 6 E., that lie south of the right of way of A., T. & S. F. R. R. Co.	40	29.02
Total, Lewistown land district		2,692.59	2,642.27
<b>MILES CITY LAND DISTRICT.</b>			
14412	Selection: SW. $\frac{1}{4}$ NW. $\frac{1}{4}$ sec. 5; N. $\frac{1}{2}$ SE. $\frac{1}{4}$ , SW. $\frac{1}{4}$ SE. $\frac{1}{4}$ , sec. 6, T. 4 S., R. 61 E. Base: SW. $\frac{1}{4}$ sec. 5, T. 23 N., R. 8 E.	160	160
14413	Selection: NW. $\frac{1}{4}$ SE. $\frac{1}{4}$ sec. 20, T. 4 S., R. 61 E. Base: Parts of NW. $\frac{1}{4}$ NE. $\frac{1}{4}$ and SE. $\frac{1}{4}$ NE. $\frac{1}{4}$ sec. 7, T. 21 N., R. 6 E.	40	23.25
14085	Selection: NE. $\frac{1}{4}$ NE. $\frac{1}{4}$ sec. 24, T. 11 N., R. 49 E. Base: NE. $\frac{1}{4}$ SW. $\frac{1}{4}$ sec. 15, T. 18 N., R. 8 E.	40	40
14086	Selection: SE. $\frac{1}{4}$ sec. 24, T. 11 N., R. 49 E. Base: NE. $\frac{1}{4}$ sec. 33, T. 16 N., R. 8 E.	160	160
14687	Selection: E. $\frac{1}{2}$ SE. $\frac{1}{4}$ sec. 28, T. 9 N., R. 55 E. Base: S. $\frac{1}{2}$ SW. $\frac{1}{4}$ sec. 23, T. 18 N., R. 8 E.	80	80
14794	Selection: S. $\frac{1}{2}$ SE. $\frac{1}{4}$ and S. $\frac{1}{2}$ SW. $\frac{1}{4}$ sec. 32, T. 12 N., R. 53 E. Base: NW. $\frac{1}{4}$ sec. 33, T. 16 N., R. 8 E.	160	160
15120	Selection: N. $\frac{1}{2}$ NW. $\frac{1}{4}$ sec. 22, T. 6 S., R. 40 E. Base: N. $\frac{1}{2}$ NE. $\frac{1}{4}$ sec. 19, T. 21 N., R. 7 E.	80	70.11
15121	Selection: SW. $\frac{1}{4}$ SE. $\frac{1}{4}$ sec. 5, T. 6 S., R. 40 E. Base: Lot 3 of SW. $\frac{1}{4}$ sec. 31, T. 16 N., R. 8 E.	40	37.04
15199	Selection: NE. $\frac{1}{4}$ SW. $\frac{1}{4}$ and NW. $\frac{1}{4}$ SE. $\frac{1}{4}$ sec. 32, T. 12 N., R. 53 E. Base: S. $\frac{1}{2}$ SE. $\frac{1}{4}$ sec. 5, T. 17 N., R. 8 E.	80	80
Total, Miles City land district		840	810.40
<b>TOTAL, MONTANA, BY LAND DISTRICTS.</b>			
Bozeman		120.17	120.00
Great Falls		313.72	284.80
Helena		1,249.13	1,213.55
Lewistown		2,692.59	2,642.27
Miles City		840	840
		5,215.61	5,100.62

NEVADA.

<b>CARSON CITY LAND DISTRICT.</b>			
13624	Selection: E. $\frac{1}{2}$ SW. $\frac{1}{4}$ , SW. $\frac{1}{4}$ SW. $\frac{1}{4}$ , sec. 3, T. 16 N., R. 63 E., M. D. M. Base: S. $\frac{1}{2}$ NE. $\frac{1}{4}$ , NE. $\frac{1}{4}$ NE. $\frac{1}{4}$ sec. 27, T. 24 N., R. 4 E., G. & S. R. M.	120	120
13672	Selection: SE. $\frac{1}{4}$ NW. $\frac{1}{4}$ , SW. $\frac{1}{4}$ NE. $\frac{1}{4}$ , sec. 3, T. 16 N., R. 63 E., M. D. M. Base: N. $\frac{1}{2}$ SW. $\frac{1}{4}$ sec. 21, T. 24 N., R. 4 E., G. & S. R. M.	80	80
13902	Selection: SE. $\frac{1}{4}$ SE. $\frac{1}{4}$ sec. 23, T. 43 N., R. 60 E., M. D. M. Base: SW. $\frac{1}{4}$ SW. $\frac{1}{4}$ sec. 33, T. 19 N., R. 6 E., G. & S. R. M.	40	40
13903	Selection: SE. $\frac{1}{4}$ SE. $\frac{1}{4}$ sec. 20, SW. $\frac{1}{4}$ SE. $\frac{1}{4}$ sec. 21, SE. $\frac{1}{4}$ SE. $\frac{1}{4}$ sec. 33, T. 43 N., R. 61 E.; NW. $\frac{1}{4}$ SE. $\frac{1}{4}$ sec. 6, T. 46 N., R. 61 E., M. D. M. Base: NE. $\frac{1}{4}$ sec. 35, T. 19 N., R. 4 E., G. & S. R. M.	160	160
14039	Selection: Lots 15 and 16 of sec. 6, T. 40 N., R. 53 E., M. D. M. Base: S. $\frac{1}{2}$ SE. $\frac{1}{4}$ sec. 33, T. 19 N., R. 6 E., G. & S. R. M.	60.51	80
14040	Selection: Lot 4 of SW. $\frac{1}{4}$ sec. 18 and SW. $\frac{1}{4}$ SE. $\frac{1}{4}$ sec. 7, T. 37 N., R. 45 E., M. D. M. Base: S. $\frac{1}{2}$ SW. $\frac{1}{4}$ sec. 33, T. 23 N., R. 8 E., G. & S. R. M.	75.64	80
14041	Selection: SE. $\frac{1}{4}$ SW. $\frac{1}{4}$ sec. 7, NE. $\frac{1}{4}$ NW. $\frac{1}{4}$ sec. 18, T. 43 N., R. 60 E., and NE. $\frac{1}{4}$ NE. $\frac{1}{4}$ sec. 10, T. 44 N., R. 61 E., M. D. M.	120	120
14042	Base: N. $\frac{1}{2}$ SW. $\frac{1}{4}$ , SE. $\frac{1}{4}$ SW. $\frac{1}{4}$ , sec. 25, T. 18 N., R. 8 E., G. & S. R. M. Selection: SW. $\frac{1}{4}$ SE. $\frac{1}{4}$ sec. 2, T. 37 N., R. 45 E., M. D. M. Base: S. $\frac{1}{2}$ NE. $\frac{1}{4}$ sec. 33, T. 18 N., R. 8 E., G. & S. R. M.	40	40

Unrestricted selections, Santa Fe Pacific Railroad Company, etc.—Continued.

NEVADA—Continued.

No.	Location.	Selected area.	Base area.
<b>CARSON CITY LAND DISTRICT—Continued.</b>			
		<i>Acres.</i>	<i>Acres.</i>
14110	Selection: SE. $\frac{1}{4}$ SW. $\frac{1}{4}$ sec. 26, T. 26 S., R. 61 E., M. D. M. Base: Lot 3 of sec. 3, T. 20 N., R. 7 E., G. & S. R. M.	40	39.66
14442	Selection: NE. $\frac{1}{4}$ NE. $\frac{1}{4}$ sec. 35, T. 45 N., R. 39 E., M. D. M. Base: Lot 2 of sec. 31, T. 23 N., R. 9 E., G. & S. R. M.	40	34.42
14443	Selection: SE. $\frac{1}{4}$ NE. $\frac{1}{4}$ sec. 36, T. 45 N., R. 39 E., M. D. M. Base: SW. $\frac{1}{4}$ SW. $\frac{1}{4}$ sec. 13, T. 22 N., R. 9 E., G. & S. R. M.	40	40
14523	Selection: NE. $\frac{1}{4}$ NW. $\frac{1}{4}$ sec. 36, T. 32 N., R. 51 E., M. D. M. Base: Lot 6 of sec. 31, T. 22 N., R. 5 E., G. & S. R. M.	40	33.20
14682	Selection: NE. $\frac{1}{4}$ NW. $\frac{1}{4}$ sec. 3, T. 16 N., R. 63 E., M. D. M. Base: NW. $\frac{1}{4}$ NE. $\frac{1}{4}$ sec. 27, T. 24 N., R. 4 E., G. & S. R. M.	40.06	40
14709	Selection: SE. $\frac{1}{4}$ NW. $\frac{1}{4}$ and SW. $\frac{1}{4}$ SE. $\frac{1}{4}$ sec. 12, T. 37 N., R. 53 E.; SE. $\frac{1}{4}$ NE. $\frac{1}{4}$ and NE. $\frac{1}{4}$ SE. $\frac{1}{4}$ sec. 10, T. 34 N., R. 55 E., M. D. M. Base: NW. $\frac{1}{4}$ sec. 29, T. 19 N., R. 6 E., G. & S. R. M.	160	160
14710	Selection: SE. $\frac{1}{4}$ SW. $\frac{1}{4}$ sec. 29, T. 44 N., R. 57 E.; NE. $\frac{1}{4}$ SE. $\frac{1}{4}$ sec. 6, T. 43 N., R. 57 E., M. D. M. Base: N. $\frac{1}{2}$ SE. $\frac{1}{4}$ sec. 25, T. 19 N., R. 6 E., G. & S. R. M.	80	80
14718	Selection: Lot 3 of sec. 4, T. 5 S., R. 70 E., M. D. M. Base: SE. $\frac{1}{4}$ SW. $\frac{1}{4}$ sec. 33, T. 19 N., R. 6 E., G. & S. R. M.	40.30	40
14722	Selection: SW. $\frac{1}{4}$ SW. $\frac{1}{4}$ sec. 12, T. 34 N., R. 54 E., M. D. M. Base: Lot 7 of sec. 13, T. 19 N., R. 6 E., G. & S. R. M.	40	39.34
14746	Selection: Lot 11 of sec. 36, T. 44 N., R. 55 E.; NW. $\frac{1}{4}$ NW. $\frac{1}{4}$ sec. 6, T. 43 N., R. 56 E., M. D. M. Base: N. $\frac{1}{2}$ NW. $\frac{1}{4}$ sec. 25, T. 19 N., R. 6 E., G. & S. R. M.	80	80
14747	Selection: Lot 1 of NE. $\frac{1}{4}$ and lot 5 of NW. $\frac{1}{4}$ sec. 6, T. 44 N., R. 57 E., M. D. M. Base: N. $\frac{1}{2}$ SE. $\frac{1}{4}$ sec. 35, T. 19 N., R. 6 E., G. & S. R. M.	75.97	80
14749	Selection: N. $\frac{1}{2}$ NE. $\frac{1}{4}$ sec. 28; S. $\frac{1}{2}$ SE. $\frac{1}{4}$ sec. 21, T. 18 N., R. 64 E., M. D. M. Base: SW. $\frac{1}{4}$ sec. 9, T. 18 N., R. 7 E., G. & S. R. M.	160	160
14750	Selection: SE. $\frac{1}{4}$ sec. 28, T. 18 N., R. 64 E., M. D. M. Base: NW. $\frac{1}{4}$ sec. 19, T. 19 N., R. 6 E., G. & S. R. M.	160	160
14751	Selection: SW. $\frac{1}{4}$ sec. 28, T. 18 N., R. 64 E., M. D. M. Base: SE. $\frac{1}{4}$ sec. 13, T. 16 N., R. 8 E., G. & S. R. M.	160	160
14752	Selection: NW. $\frac{1}{4}$ sec. 27, T. 18 N., R. 64 E., M. D. M. Base: NE. $\frac{1}{4}$ sec. 23, T. 16 N., R. 8 E., G. & S. R. M.	160	160
14753	Selection: SE. $\frac{1}{4}$ sec. 32, T. 18 N., R. 64 E., M. D. M. Base: Lots 1 and 2 of NE. $\frac{1}{4}$ and S. $\frac{1}{2}$ of NE. $\frac{1}{4}$ sec. 1, T. 17 N., R. 8 E., G. & S. R. M.	160	160.52
14754	Selection: NE. $\frac{1}{4}$ sec. 32, T. 18 N., R. 64 E., M. D. M. Base: NE. $\frac{1}{4}$ of sec. 11, T. 17 N., R. 8 E., G. & S. R. M.	160	160
14755	Selection: NE. $\frac{1}{4}$ SE. $\frac{1}{4}$ and SE. $\frac{1}{4}$ NE. $\frac{1}{4}$ sec. 21, T. 18 N., R. 64 E., M. D. M. Base: S. $\frac{1}{2}$ SE. $\frac{1}{4}$ sec. 33, T. 18 N., R. 8 E., G. & S. R. M.	80	80
14756	Selection: NW. $\frac{1}{4}$ sec. 22, T. 18 N., R. 64 E., M. D. M. Base: NW. $\frac{1}{4}$ sec. 13, T. 16 N., R. 8 E., G. & S. R. M.	160	160
14757	Selection: E. $\frac{1}{2}$ NW. $\frac{1}{4}$ and E. $\frac{1}{2}$ SW. $\frac{1}{4}$ sec. 32, T. 18 N., R. 64 E., M. D. M. Base: Lots 3 and 4 of NW. $\frac{1}{4}$ and S. $\frac{1}{2}$ NW. $\frac{1}{4}$ sec. 1, T. 17 N., R. 8 E., G. & S. R. M.	160	159.96
14758	Selection: NE. $\frac{1}{4}$ NE. $\frac{1}{4}$ sec. 21, T. 18 N., R. 64 E., M. D. M. Base: SW. $\frac{1}{4}$ SW. $\frac{1}{4}$ sec. 15, T. 21 N., R. 6 E., G. & S. R. M.	40	25.75
14759	Selection: E. $\frac{1}{2}$ SE. $\frac{1}{4}$ sec. 16, T. 18 N., R. 64 E., M. D. M. Base: S. $\frac{1}{2}$ SE. $\frac{1}{4}$ sec. 15, T. 22 N., R. 7 E., G. & S. R. M.	80	77.60
14760	Selection: SW. $\frac{1}{4}$ sec. 22, T. 18 N., R. 64 E., M. D. M. Base: NE. $\frac{1}{4}$ sec. 11, T. 16 N., R. 8 E., G. & S. R. M.	160	160
14761	Selection: E. $\frac{1}{2}$ NE. $\frac{1}{4}$ and NW. $\frac{1}{4}$ NE. $\frac{1}{4}$ sec. 16, T. 18 N., R. 64 E., M. D. M. Base: N. $\frac{1}{2}$ NW. $\frac{1}{4}$ and SE. $\frac{1}{4}$ NW. $\frac{1}{4}$ sec. 33, T. 18 N., R. 8 E., G. & S. R. M.	120	120
14834	Selection: NE. $\frac{1}{4}$ SE. $\frac{1}{4}$ sec. 31, T. 47 N., R. 60 E., M. D. M. Base: Lot 1 of sec. 5, T. 17 N., R. 6 E., G. & S. R. M.	40	38.79
14835	Selection: SE. $\frac{1}{4}$ NE. $\frac{1}{4}$ sec. 17, T. 47 N., R. 60 E., M. D. M. Base: Lot 3 of SW. $\frac{1}{4}$ sec. 31, T. 19 N., R. 4 E., G. & S. R. M.	40	37.76
14875	Selection: Lots 3, 8, 14 of sec. 1, lot 1 of sec. 12, T. 44 N., R. 55 E., M. D. M. Base: NW. $\frac{1}{4}$ sec. 17, T. 20 N., R. 8 E., G. & S. R. M.	196.53	160
14879	Selection: Lot 1 of sec. 1, T. 44 N., R. 55 E., M. D. M. Base: Lot 3 of NW. $\frac{1}{4}$ sec. 1, T. 20 N., R. 8 E., G. & S. R. M.	52.41	39.54
14880	Selection: NW. $\frac{1}{4}$ sec. 1, T. 12 N., R. 28 E., M. D. M. Base: NE. $\frac{1}{4}$ sec. 27, T. 20 N., R. 4 E., G. & S. R. M.	160	160
14882	Selection: Lots 2, 4, 5, 6, 7, sec. 6, T. 44 N., R. 55 E., M. D. M. Base: SE. $\frac{1}{4}$ sec. 3, T. 19 N., R. 1 E., G. & S. R. M.	180.68	160
15055	Selection: W. $\frac{1}{2}$ NE. $\frac{1}{4}$ sec. 13, T. 29 N., R. 65 E., M. D. M. Base: S. $\frac{1}{2}$ SE. $\frac{1}{4}$ sec. 21, T. 18 N., R. 6 E., G. & S. R. M.	80	80
15056	Selection: S. $\frac{1}{2}$ NW. $\frac{1}{4}$ and lots 3 and 4 of NW. $\frac{1}{4}$ of sec. 1, T. 16 N., R. 63 E., M. D. M. Base: SE. $\frac{1}{4}$ sec. 9, T. 23 N., R. 9 E., G. & S. R. M.	159.78	160
15057	Selection: SE. $\frac{1}{4}$ sec. 1, T. 16 N., R. 63 E., M. D. M. Base: SW. $\frac{1}{4}$ sec. 11, T. 19 N., R. 8 E., G. & S. R. M.	160	160

Unrestricted selections, Santa Fe Pacific Railroad Company, etc.—Continued.

NEVADA—Continued.

No.	Location.	Selected area.	Base area.
CARSON CITY LAND DISTRICT—Continued.			
15084	Selection: SW. $\frac{1}{4}$ NW. $\frac{1}{4}$ sec. 17; NE. $\frac{1}{4}$ SW. $\frac{1}{4}$ , NE. $\frac{1}{4}$ NW. $\frac{1}{4}$ sec. 23 and NE. $\frac{1}{4}$ NW. $\frac{1}{4}$ sec. 29, T. 44 N., R. 55 E., M. D. M. Base: NE. $\frac{1}{4}$ sec. 21, T. 19 N., R. 8 E., G. & S. R. M.	Acres. 160	Acres. 160
15085	Selection: Lot 2 of sec. 4, SW. $\frac{1}{4}$ NW. $\frac{1}{4}$ sec. 5, NE. $\frac{1}{4}$ NW. $\frac{1}{4}$ sec. 7, and SW. $\frac{1}{4}$ SW. $\frac{1}{4}$ sec. 8, T. 44 N., R. 55 E., M. D. M. Base: SE. $\frac{1}{4}$ sec. 5, T. 19 N., R. 1 E., G. & S. R. M.	160.61	160
15096	Selection: NW. $\frac{1}{4}$ NE. $\frac{1}{4}$ sec. 30, T. 45 N., R. 40 E.; NE. $\frac{1}{4}$ NE. $\frac{1}{4}$ sec. 29, T. 46 N., R. 41 E., M. D. M. Base: N. $\frac{1}{2}$ NE. $\frac{1}{4}$ sec. 33, T. 19 N., R. 7 E., G. & S. R. M.	80	80
15100	Selection: E. $\frac{1}{2}$ SW. $\frac{1}{4}$ sec. 20, and SE. $\frac{1}{4}$ SW. $\frac{1}{4}$ and SE. $\frac{1}{4}$ SE. $\frac{1}{4}$ , sec. 29, T. 42 N., R. 57 E., M. D. M. Base: NW. $\frac{1}{4}$ sec. 21, T. 19 N., R. 8 E., G. & S. R. M.	160	160
15101	Selection: SW. $\frac{1}{4}$ NW. $\frac{1}{4}$ sec. 14, NW. $\frac{1}{4}$ NW. $\frac{1}{4}$ sec. 15, lot 1 of SE. $\frac{1}{4}$ sec. 35; lot 4 of SE. $\frac{1}{4}$ sec. 36, T. 43 N., R. 56 E., M. D. M. Base: SW. $\frac{1}{4}$ sec. 3, T. 19 N., R. 1 E., G. & S. R. M.	153.47	160
15215	Selection: NE. $\frac{1}{4}$ SW. $\frac{1}{4}$ , NW. $\frac{1}{4}$ SE. $\frac{1}{4}$ , E. $\frac{1}{2}$ NW. $\frac{1}{4}$ sec. 10, T. 11 S., R. 47 E., M. D. M. Base: Lots 3 and 4 of NW. $\frac{1}{4}$ and S. $\frac{1}{2}$ NW. $\frac{1}{4}$ sec. 3, T. 19 N., R. 1 E., G. & S. R. M.	160	160.89
15298	Selection: S. $\frac{1}{2}$ SW. $\frac{1}{4}$ sec. 31, T. 44 N., R. 57 E., M. D. M. Base: S. $\frac{1}{2}$ SE. $\frac{1}{4}$ sec. 25, T. 19 N., R. 6 E., G. & S. R. M.	80	80
15306	Selection: E. $\frac{1}{2}$ NW. $\frac{1}{4}$ sec. 7, T. 39 N., R. 47 E., M. D. M. Base: S. $\frac{1}{2}$ SE. $\frac{1}{4}$ sec. 33, T. 21 N., R. 8 E., G. & S. R. M.	80	80
02050	Selection: NE. $\frac{1}{4}$ SW. $\frac{1}{4}$ sec. 6, T. 34 N., R. 40 E., M. D. M. Base: SE. $\frac{1}{4}$ SE. $\frac{1}{4}$ sec. 15, T. 18 N., R. 8 E., G. & S. R. M.	40	40
14762	Selection: S. $\frac{1}{2}$ NE. $\frac{1}{4}$ , SE. $\frac{1}{4}$ NW. $\frac{1}{4}$ , sec. 28, T. 18 N., R. 64 E. Base: N. $\frac{1}{2}$ NE. $\frac{1}{4}$ , SE. $\frac{1}{4}$ NE. $\frac{1}{4}$ , sec. 33, T. 18 N., R. 8 E.	120	120
Total, Carson City land district.....		5,337.96	5,327.43
Total, Nevada.....			

NORTH DAKOTA.

BISMARCK LAND DISTRICT.			
14227	Selected: NE. $\frac{1}{4}$ sec. 24, T. 134 N., R. 68 W. Base: SE. $\frac{1}{4}$ sec. 3, T. 17 N., R. 5 E.	160	160
14250	Selected: E. $\frac{1}{2}$ SE. $\frac{1}{4}$ sec. 8, T. 142 N., R. 78 W. Base: S. $\frac{1}{2}$ NE. $\frac{1}{4}$ sec. 11, T. 23 N., R. 8 E.	80	80
14251	Selected: NE. $\frac{1}{4}$ sec. 34, T. 147 N., R. 75 W. Base: NW. $\frac{1}{4}$ sec. 27, T. 24 N., R. 4 E.	160	160
14252	Selected: SW. $\frac{1}{4}$ sec. 28, T. 137 N., R. 68 W. Base: SE. $\frac{1}{4}$ sec. 1, T. 25 N., R. 9 E.	160	160
14253	Selected: NW. $\frac{1}{4}$ sec. 28, T. 137 N., R. 68 W. Base: SW. $\frac{1}{4}$ sec. 1, T. 25 N., R. 9 E.	160	160
14254	Selected: E. $\frac{1}{2}$ SW. $\frac{1}{4}$ sec. 14, T. 131 N., R. 77 W. Base: N. $\frac{1}{2}$ SW. $\frac{1}{4}$ sec. 33, T. 25 N., R. 3 E.	80	80
14258	Selected: SE. $\frac{1}{4}$ SE. $\frac{1}{4}$ sec. 14, T. 131 N., R. 77 W.; SW. $\frac{1}{4}$ NW. $\frac{1}{4}$ sec. 22, T. 129 N., R. 74 W. Base: S. $\frac{1}{2}$ NE. $\frac{1}{4}$ sec. 21, T. 25 N., R. 3 E.	80	80
14259	Selected: SW. $\frac{1}{4}$ NE. $\frac{1}{4}$ sec. 6, T. 148 N., R. 74 W. Base: Lot 10, sec. 3, T. 17 N., R. 6 E.	40	40
14260	Selected: NW. $\frac{1}{4}$ SE. $\frac{1}{4}$ sec. 23, NE. $\frac{1}{4}$ SE. $\frac{1}{4}$ sec. 24, T. 130 N., R. 74 W. Base: N. $\frac{1}{2}$ SE. $\frac{1}{4}$ sec. 5, T. 22 N., R. 8 E.	80	80
14261	Selected: NW. $\frac{1}{4}$ NE. $\frac{1}{4}$ sec. 28, T. 130 N., R. 74 W.; NW. $\frac{1}{4}$ SE. $\frac{1}{4}$ sec. 18, T. 129 N., R. 73 W. Base: S. $\frac{1}{2}$ NW. $\frac{1}{4}$ sec. 5, T. 22 N., R. 8 E.	80	80
14264	Selected: Lots 1, 2, and 3, and SE. $\frac{1}{4}$ NE. $\frac{1}{4}$ sec. 4, T. 131 N., R. 73 W. Base: SW. $\frac{1}{4}$ sec. 25, T. 25 N., R. 4 E.	160.72	160
14265	Selected: S. $\frac{1}{2}$ SE. $\frac{1}{4}$ sec. 25, T. 130 N., R. 73 W. Base: N. $\frac{1}{2}$ NW. $\frac{1}{4}$ sec. 21, T. 18 N., R. 6 E.	80	80
14266	Selected: NW. $\frac{1}{4}$ SW. $\frac{1}{4}$ sec. 32, T. 131 N., R. 71 W.; NE. $\frac{1}{4}$ SW. $\frac{1}{4}$ sec. 18, T. 131 N., R. 72 W.; SW. $\frac{1}{4}$ NE. $\frac{1}{4}$ sec. 7, T. 129 N., R. 67 W.; NW. $\frac{1}{4}$ SE. $\frac{1}{4}$ sec. 22, T. 130 N., R. 67 W. Base: NE. $\frac{1}{4}$ sec. 31, T. 19 N., R. 4 E.	60	160
14267	Selected: E. $\frac{1}{2}$ NE. $\frac{1}{4}$ sec. 35, T. 131 N., R. 67 W. Base: S. $\frac{1}{2}$ NE. $\frac{1}{4}$ sec. 29, T. 18 N., R. 6 E.	80	80
14268	Selected: E. $\frac{1}{2}$ SW. $\frac{1}{4}$ sec. 35, T. 129 N., R. 69 W.; S. $\frac{1}{2}$ NE. $\frac{1}{4}$ sec. 25, T. 131 N., R. 71 W. Base: SE. $\frac{1}{4}$ sec. 3, T. 23 N., R. 8 E.	160	160
14269	Selected: N. $\frac{1}{2}$ NE. $\frac{1}{4}$ sec. 14, T. 133 N., R. 72 W.; W. $\frac{1}{2}$ SE. $\frac{1}{4}$ , sec. 8, T. 129, R. 71 W. Base: SW. $\frac{1}{4}$ sec. 29, T. 19 N., R. 4 E.	160	160
14270	Selected: NE. $\frac{1}{4}$ sec. 21, T. 130 N., R. 72 W. Base: NE. $\frac{1}{4}$ sec. 33, T. 23 N., R. 8 E.	160	160
14280	Selected: N. $\frac{1}{2}$ NW. $\frac{1}{4}$ , W. $\frac{1}{2}$ NE. $\frac{1}{4}$ , sec. 27, T. 130 N., R. 71 W. Base: SE. $\frac{1}{4}$ sec. 31, T. 19 N., R. 4 E.	160	160

Unrestricted selections, Santa Fe Pacific Railroad Company, etc.—Continued.

## NORTH DAKOTA—Continued.

No.	Location.	Selected area.	Base area.
BISMARCK LAND DISTRICT—Continued.			
		<i>Acres.</i>	<i>Acres.</i>
14281	Selected: N. $\frac{1}{2}$ NW. $\frac{1}{4}$ sec. 12, T. 129 N., R. 71 W.....	80	
	Base: S. $\frac{1}{2}$ NW. $\frac{1}{4}$ sec. 27, T. 18 N., R. 6 E.....		80
14283	Selected: NW. $\frac{1}{4}$ NW. $\frac{1}{4}$ sec. 11, T. 129 N., R. 69 W.....	40	
	Base: Lot 4, sec. 7, T. 23 N., R. 8 E.....		36.13
14284	Selected: SW. $\frac{1}{4}$ SW. $\frac{1}{4}$ sec. 24, T. 129 N., R. 67 W., NW. $\frac{1}{4}$ SE. $\frac{1}{4}$ sec. 8, T. 130 N., R. 67 W.....	80	
	Base: S. $\frac{1}{2}$ SE. $\frac{1}{4}$ sec. 35, T. 22 N., R. 8 E.....		80
14292	Selected: SE. $\frac{1}{4}$ SW. $\frac{1}{4}$ sec. 25, T. 131 N., R. 71 W.....	40	
	Base: Lot 4, sec. 3, T. 23 N., R. 8 E.....		22.91
14293	Selected: SE. $\frac{1}{4}$ SE. $\frac{1}{4}$ sec. 18, T. 130 N., R. 68 W.....	40	
	Base: SE. $\frac{1}{4}$ SE. $\frac{1}{4}$ sec. 15, T. 22 N., R. 9 E.....		40
14294	Selected: NE. $\frac{1}{4}$ NE. $\frac{1}{4}$ sec. 20, T. 130 N., R. 67 W.....	40	
	Base: SE. $\frac{1}{4}$ NW. $\frac{1}{4}$ sec. 3, T. 22 N., R. 8 E.....		40
14295	Selected: SE. $\frac{1}{4}$ NW. $\frac{1}{4}$ sec. 32, T. 129 N., R. 71 W.....	40	
	Base: SW. $\frac{1}{4}$ SW. $\frac{1}{4}$ sec. 25, T. 16 N., R. 5 E.....		40
14296	Selected: SW. $\frac{1}{4}$ NW. $\frac{1}{4}$ sec. 15, T. 130 N., R. 68 W.....	40	
	Base: SW. $\frac{1}{4}$ SW. $\frac{1}{4}$ sec. 15, T. 22 N., R. 9 E.....		40
14297	Selected: NE. $\frac{1}{4}$ SE. $\frac{1}{4}$ sec. 18, T. 130 N., R. 68 W.....	40	
	Base: NE. $\frac{1}{4}$ SE. $\frac{1}{4}$ sec. 9, T. 21 N., R. 8 E.....		40
14299	Selected: W. $\frac{1}{4}$ NW. $\frac{1}{4}$ sec. 28, T. 129 N., R. 69 W.....	80	
	Base: E. $\frac{1}{4}$ SW. $\frac{1}{4}$ sec. 3, T. 22 N., R. 8 E.....		80
14300	Selected: SE. $\frac{1}{4}$ SW. $\frac{1}{4}$ sec. 13, T. 130 N., R. 74 W.....	40	
	Base: Lot 11, sec. 11, T. 17 N., R. 6 E.....		39.62
14301	Selected: NW. $\frac{1}{4}$ NW. $\frac{1}{4}$ sec. 10, T. 129 N., R. 75 W.....	40	
	Base: Lot 5, sec. 11, T. 17 N., R. 6 E.....		39.59
14303	Selected: N. $\frac{1}{2}$ NW. $\frac{1}{4}$ sec. 29, T. 130 N., R. 71 W.....	80	
	Base: Lots 1 and 2, sec. 31, T. 23 N., R. 8 E.....		74.25
14304	Selected: S. $\frac{1}{2}$ SW. $\frac{1}{4}$ sec. 29, T. 130 N., R. 71 W.....	80	
	Base: Lots 3 and 4, sec. 31, T. 23 N., R. 8 E.....		74.75
14305	Selected: NE. $\frac{1}{4}$ sec. 28, T. 134 N., R. 67 W.....	160	
	Base: Lots 3, 4, 5, and 6, sec. 5, T. 17 N., R. 5 E.....		155.94
14308	Selected: Lot 1, sec. 32, T. 134 N., R. 70 W.....	30	
	Base: SE. $\frac{1}{4}$ SW. $\frac{1}{4}$ sec. 35, T. 19 N., R. 6 E.....		40
14309	Selected: NW. $\frac{1}{4}$ SW. $\frac{1}{4}$ sec. 20, SW. $\frac{1}{4}$ NE. $\frac{1}{4}$ sec. 30, T. 144 N., R. 78 W.....	80	
	Base: S. $\frac{1}{2}$ SW. $\frac{1}{4}$ sec. 9, T. 23 N., R. 9 E.....		80
14310	Selected: SW. $\frac{1}{4}$ SW. $\frac{1}{4}$ sec. 24, T. 131 N., R. 75 W.....	40	
	Base: NW. $\frac{1}{4}$ NE. $\frac{1}{4}$ sec. 17, T. 25 N., R. 3 E.....		40
14311	Selected: SW. $\frac{1}{4}$ NW. $\frac{1}{4}$ sec. 22, T. 130 N., R. 67 W.....	40	
	Base: NE. $\frac{1}{4}$ SW. $\frac{1}{4}$ sec. 15, T. 22 N., R. 9 E.....		40
14312	Selected: NW. $\frac{1}{4}$ SE. $\frac{1}{4}$ sec. 8, T. 130 N., R. 68 W.....	40	
	Base: SE. $\frac{1}{4}$ SW. $\frac{1}{4}$ sec. 15, T. 22 N., R. 9 E.....		40
14313	Selected: SW. $\frac{1}{4}$ NE. $\frac{1}{4}$ sec. 33, T. 131 N., R. 68 W.....	40	
	Base: SW. $\frac{1}{4}$ SE. $\frac{1}{4}$ sec. 15, T. 22 N., R. 9 E.....		40
14314	Selected: SE. $\frac{1}{4}$ SW. $\frac{1}{4}$ sec. 19, T. 130 N., R. 71 W.....	40	
	Base: NW. $\frac{1}{4}$ SW. $\frac{1}{4}$ sec. 15, T. 22 N., R. 9 E.....		40
14315	Selected: NE. $\frac{1}{4}$ SW. $\frac{1}{4}$ sec. 19, T. 130 N., R. 71 W.....	40	
	Base: Lot 3, sec. 3, T. 21 N., R. 5 E.....		40.47
14316	Selected: S. $\frac{1}{2}$ SE. $\frac{1}{4}$ sec. 34, T. 134 N., R. 69 W.....	80	
	Base: S. $\frac{1}{2}$ NE. $\frac{1}{4}$ sec. 17, T. 22 N., R. 9 E.....		80
14322	Selected: NE. $\frac{1}{4}$ SE. $\frac{1}{4}$ sec. 15, NE. $\frac{1}{4}$ NE. $\frac{1}{4}$ sec. 11, T. 130 N., R. 68 W.....	80	
	Base: Lots 1 and 2, sec. 19, T. 23 N., R. 8 E.....		73.10
14323	Selected: SW. $\frac{1}{4}$ SE. $\frac{1}{4}$ sec. 1, T. 129 N., R. 75 W.....	40	
	Base: Lot 1, sec. 35, T. 17 N., R. 6 E.....		39.61
14324	Selected: SE. $\frac{1}{4}$ SW. $\frac{1}{4}$ sec. 34, T. 143 N., R. 78 W.....	40	
	Base: Lot 4, sec. 11, T. 17 N., R. 6 E.....		39.56
14325	Selected: SE. $\frac{1}{4}$ NW. $\frac{1}{4}$ sec. 7, T. 130 N., R. 72 W.....	40	
	Base: Lots 3 and 4, sec. 9, T. 19 N., R. 4 E.....		28.28
14326	Selected: SE. $\frac{1}{4}$ NW. $\frac{1}{4}$ sec. 20, T. 130 N., R. 67 W.....	40	
	Base: Lot 4, sec. 1, T. 19 N., R. 4 E.....		27.41
14327	Selected: Lots 1, 2, 3, and 4, sec. 4, T. 132 N., R. 72 W.....	59.07	
	Base: Lot 4, sec. 3, T. 21 N., R. 5 E.....		40.55
14329	Selected: SE. $\frac{1}{4}$ NE. $\frac{1}{4}$ sec. 12, T. 129 N., R. 75 W.; NW. $\frac{1}{4}$ SE. $\frac{1}{4}$ sec. 10, T. 131 N., R. 6 W.....	80	
	Base: Lots 5 and 6, sec. 23, T. 17 N., R. 6 E.....		79.38
14330	Selected: S. $\frac{1}{2}$ SW. $\frac{1}{4}$ sec. 9, T. 130 N., R. 72 W.....	80	
	Base: Lots 3 and 4, sec. 19, T. 23 N., R. 8 E.....		73.49
14331	Selected: SW. $\frac{1}{4}$ SE. $\frac{1}{4}$ sec. 7, NW. $\frac{1}{4}$ NE. $\frac{1}{4}$ sec. 20, T. 130 N., R. 74 W.....	80	
	Base: Lots 4 and 5, sec. 5, T. 18 N., R. 7 E.....		63.61
14345	Selected: NW. $\frac{1}{4}$ NE. $\frac{1}{4}$ sec. 15, T. 130 N., R. 75 W.....	40	
	Base: Lot 2, sec. 35, T. 17 N., R. 6 E.....		39.63
14456	Selected: SW. $\frac{1}{4}$ SE. $\frac{1}{4}$ sec. 9, T. 147 N., R. 77 W.....	40	
	Base: Lot 14, sec. 11, T. 17 N., R. 6 E.....		39.65
14469	Selected: SE. $\frac{1}{4}$ NW. $\frac{1}{4}$ sec. 32, T. 130 N., R. 70 W.....	40	
	Base: SW. $\frac{1}{4}$ NW. $\frac{1}{4}$ sec. 25, T. 18 N., R. 8 E.....		40
14298	Selected: SW. $\frac{1}{4}$ NE. $\frac{1}{4}$ sec. 4, T. 133 N., R. 69 W.....	40	
	Base: NE. $\frac{1}{4}$ SE. $\frac{1}{4}$ sec. 15, T. 22 N., R. 9 E.....		40
14470	Selected: SW. $\frac{1}{4}$ NW. $\frac{1}{4}$ sec. 32, T. 130 N., R. 70 W.....	40	
	Base: SW. $\frac{1}{4}$ SE. $\frac{1}{4}$ sec. 25, T. 18 N., R. 8 E.....		40

Unrestricted selections, Santa Fe Pacific Railroad Company, etc.—Continued.

NORTH DAKOTA—Continued.

No.	Location.	Selected area.	Base area.
BISMARCK LAND DISTRICT—Continued.			
		<i>Acres.</i>	<i>Acres.</i>
14557	Selected: NE. $\frac{1}{4}$ NE. $\frac{1}{4}$ sec. 26, T. 132 N., R. 79 W.....	40	
	Base: Lot 3, sec. 1, T. 19 N., R. 4 E.....		27.25
14849	Selected: E. $\frac{1}{2}$ SW. $\frac{1}{4}$ and lots 3 and 4, sec. 31, T. 130 N., R. 73 W.....	176.54	
	Base: SW. $\frac{1}{4}$ sec. 5, T. 19 N., R. 1 E.....		160
	Total, Bismarek land district.....	4,406.33	4,300.93
DEVILS LAKE LAND DISTRICT.			
13898	Selected: Lot 4, sec. 2, NE. $\frac{1}{4}$ SE. $\frac{1}{4}$ sec. 15, T. 163 N., R. 77 W.....	82.58	
	Base: Lots 1 and 6, sec. 5, T. 18 N., R. 7 E.....		81.04
14032	Selected: NW. $\frac{1}{4}$ SE. $\frac{1}{4}$ SE. $\frac{1}{4}$ sec. 31, T. 158 N., R. 76 W.; SW. $\frac{1}{4}$ NW. $\frac{1}{4}$ , lot 4, sec. 5, T. 157 N., R. 76 W.....	159.24	
	Base: NE. $\frac{1}{4}$ sec. 23, T. 22 N., R. 7 E.....		160
14033	Selected: SW. $\frac{1}{4}$ SE. $\frac{1}{4}$ SE. $\frac{1}{4}$ SW. $\frac{1}{4}$ sec. 32, T. 158 N., R. 76 W.....	80	
	Base: N. $\frac{1}{2}$ SW. $\frac{1}{4}$ sec. 35, T. 22 N., R. 7 E.....		80
14034	Selected: E. $\frac{1}{2}$ SW. $\frac{1}{4}$ sec. 31, T. 158 N., R. 76 W.....	80	
	Base: S. $\frac{1}{2}$ SE. $\frac{1}{4}$ sec. 35, T. 22 N., R. 7 E.....		80
14035	Selected: SE. $\frac{1}{4}$ NW. $\frac{1}{4}$ NE. $\frac{1}{4}$ SW. $\frac{1}{4}$ , lot 3, sec. 4, T. 157 N., R. 76 W.; SW. $\frac{1}{4}$ NW. $\frac{1}{4}$ sec. 34, T. 158 N., R. 76 W.....	158.86	
	Base: SE. $\frac{1}{4}$ sec. 23, T. 22 N., R. 7 E.....		160
14036	Selected: SW. $\frac{1}{4}$ NW. $\frac{1}{4}$ , lots 3 and 4, sec. 3, T. 157 N., R. 76 W.; SW. $\frac{1}{4}$ SE. $\frac{1}{4}$ sec. 33, T. 158 N., R. 76 W.....	157.41	
	Base: SW. $\frac{1}{4}$ sec. 23, T. 22 N., R. 7 E.....		160
14500	Selected: SW. $\frac{1}{4}$ NE. $\frac{1}{4}$ sec. 2, T. 163 N., R. 79 W.....	40	
	Base: Lot 3, sec. 31, T. 18 N., R. 6 E.....		36.31
14622	Selected: NE. $\frac{1}{4}$ NE. $\frac{1}{4}$ sec. 29, T. 150 N., R. 63 W.....	40	
	Base: NE. $\frac{1}{4}$ SW. $\frac{1}{4}$ sec. 9, T. 23 N., R. 8 E.....		40
14784	Selected: Lots 3 and 4, sec. 3, T. 163 N., R. 71 W.....	97.06	
	Base: E. $\frac{1}{2}$ SW. $\frac{1}{4}$ sec. 17, T. 20 N., R. 7 E.....		76.82
	Total, Devils Lake land district.....	895.15	874.17
DICKINSON LAND DISTRICT.			
13767	Selected: SE. $\frac{1}{4}$ SE. $\frac{1}{4}$ sec. 14, T. 135 N., R. 91 W.....	40	
	Base: Lots 2 and 3, sec. 3, T. 17 N., R. 6 E.....		39.28
14626	Selected: S. $\frac{1}{2}$ NE. $\frac{1}{4}$ sec. 1, T. 130 N., R. 96 W.; NW. $\frac{1}{4}$ SE. $\frac{1}{4}$ sec. 20, T. 143 N., R. 98 W.; NE. $\frac{1}{4}$ NE. $\frac{1}{4}$ sec. 18, T. 143 N., R. 98 W.....	160	
	Base: NE. $\frac{1}{4}$ sec. 17, T. 20 N., R. 8 E.....		160
14785	Selected: NE. $\frac{1}{4}$ sec. 18, T. 131 N., R. 100 W.....	160	
	Base: SW. $\frac{1}{4}$ sec. 3, T. 17 N., R. 8 E.....		160
14833	Selected: E. $\frac{1}{2}$ NW. $\frac{1}{4}$ , lots 1 and 2, sec. 18, T. 131 N., R. 100 W.....	154.48	
	Base: SW. $\frac{1}{4}$ sec. 33, T. 16 N., R. 8 E.....		160
14894	Selected: SE. $\frac{1}{4}$ SW. $\frac{1}{4}$ sec. 35, T. 129 N., R. 92 W.....	40	
	Base: Lot 1, NE. $\frac{1}{4}$ sec. 1, T. 17 N., R. 4 E.....		39.76
14907	Selected: NE. $\frac{1}{4}$ sec. 13, T. 129 N., R. 96 W.....	160	
	Base: SE. $\frac{1}{4}$ sec. 3, T. 17 N., R. 8 E.....		160
14908	Selected: S. $\frac{1}{2}$ NW. $\frac{1}{4}$ sec. 13, T. 129 N., R. 96 W.....	80	
	Base: N. $\frac{1}{2}$ SE. $\frac{1}{4}$ sec. 5, T. 17 N., R. 8 E.....		80
14909	Selected: N. $\frac{1}{2}$ NW. $\frac{1}{4}$ sec. 13, T. 129 N., R. 96 W.....	80	
	Base: S. $\frac{1}{2}$ SE. $\frac{1}{4}$ sec. 9, T. 16 N., R. 8 E.....		80
	Total, Dickinson land district.....	874.48	879.04
GRAND FORKS LAND DISTRICT.			
13740	Selected: SW. $\frac{1}{4}$ NE. $\frac{1}{4}$ sec. 28, T. 162 N., R. 59 W.....	40	
	Base: NE. $\frac{1}{4}$ SW. $\frac{1}{4}$ sec. 35, T. 19 N., R. 6 E.....		40
MINOT LAND DISTRICT.			
13956	Selected: NE. $\frac{1}{4}$ SE. $\frac{1}{4}$ sec. 5, T. 155 N., R. 100 W.....	40	
	Base: Lot 3 of sec. 19, T. 22 N., R. 8 E.....		40
15191	Selected: NE. $\frac{1}{4}$ NW. $\frac{1}{4}$ sec. 28, T. 160 N., R. 82 W.....	40	
	Base: NE. $\frac{1}{4}$ SW. $\frac{1}{4}$ sec. 35, T. 23 N., R. 8 E.....		40
15257	Selected: SE. $\frac{1}{4}$ sec. 5, T. 163 N., R. 88 W.....	160	
	Base: SE. $\frac{1}{4}$ sec. 25, T. 19 N., R. 4 E.....		160
	Total, Minot land district.....	240	240
TOTAL, NORTH DAKOTA, BY LAND DISTRICTS.			
	Bismarck.....	4,406.33	4,300.93
	Devils Lake.....	895.15	874.17
	Dickinson.....	874.48	879.04
	Grand Forks.....	40	40
	Minot.....	240	240
		6,455.96	6,334.14

Unrestricted selections, Santa Fe Pacific Railroad Company, etc.—Continued.

NEBRASKA.

No.	Location.	Selected area.	Base area.
ALLIANCE LAND DISTRICT.			
14013	Selection: SE. $\frac{1}{4}$ SW. $\frac{1}{4}$ sec. 21, T. 30 N., R. 43 W., 6th P. M. Base: Lot 1 of sec. 7, T. 19 N., R. 7 E., G & S. R. M.	Acres. 40	Acres. 39.06
VALENTINE LAND DISTRICT.			
13847	Selection: SW. $\frac{1}{4}$ SE. $\frac{1}{4}$ sec. 33, T. 31 N., R. 33 W., 6th P. M. Base: NE. $\frac{1}{4}$ NE. $\frac{1}{4}$ sec. 19, T. 17 N., R. 5 E., G. & S. R. M.	40	40
14676	Selection: SW. $\frac{1}{4}$ SE. $\frac{1}{4}$ sec. 4, T. 30 N., R. 32 W., 6th P. M. Base: SW. $\frac{1}{4}$ NW. $\frac{1}{4}$ sec. 33, T. 18 N., R. 8 E., G. & S. R. M.	40	40
Total, Valentine land district		80	80
TOTAL, NEBRASKA, BY LAND DISTRICTS.			
Alliance		40	39.06
Valentine		80	80
		120	119.06

NEW MEXICO.

No.	Location.	Selected area.	Base area.
CLAYTON LAND DISTRICT.			
14121	Selected: N. $\frac{1}{2}$ NE. $\frac{1}{4}$ sec. 21, T. 30 N., R. 30 E. Base: N. $\frac{1}{2}$ NE. $\frac{1}{4}$ sec. 23, T. 19 N., R. 6 E.	80	80
14187	Selected: NE. $\frac{1}{4}$ sec. 18, T. 2 N., R. 35 E. Base: SE. $\frac{1}{4}$ sec. 29, T. 21 N. R. 8 E.	160	160
14191	Selected: S. $\frac{1}{2}$ SE. $\frac{1}{4}$ NE. $\frac{1}{4}$ SE. $\frac{1}{4}$ sec. 6, T. 2 N., R. 32 E. Base: Lot 3, sec. 27, lots 9 and 12, sec. 13, T. 21 N., R. 8 E.	120	123.10
14387	Selected: W. $\frac{1}{2}$ SW. $\frac{1}{4}$ sec. 5, T. 2 N., R. 32 E. Base: Parts of N. $\frac{1}{2}$ SE. $\frac{1}{4}$ N. $\frac{1}{2}$ SW. $\frac{1}{4}$ SW. $\frac{1}{4}$ NW. $\frac{1}{4}$ sec. 33, T. 22 N., R. 5 E.	80	69.76
14422	Selected: W. $\frac{1}{2}$ NW. $\frac{1}{4}$ sec. 9, T. 2 N., R. 33 E. Base: Lots 3 and 4, sec. 19, T. 21 N., R. 9 E.	80	74.50
14423	Selected: E. $\frac{1}{2}$ NE. $\frac{1}{4}$ sec. 9, W. $\frac{1}{2}$ NW. $\frac{1}{4}$ sec. 10, T. 2 N., R. 33 E. Base: Lots 2 and 3 and E. $\frac{1}{2}$ NW. $\frac{1}{4}$ sec. 13, T. 21 N., R. 8 E.	160	154.56
14998	Selected: NE. $\frac{1}{4}$ SW. $\frac{1}{4}$ sec. 10, T. 10 N., R. 34 E. Base: Lot 1, sec. 31, T. 18 N., R. 8 E.	40	40
14666	Selected: SE. $\frac{1}{4}$ SE. $\frac{1}{4}$ sec. 1, T. 2 N., R. 31 E. Base: NE. $\frac{1}{4}$ NW. $\frac{1}{4}$ sec. 31, T. 22 N., R. 5 E.	40	34.42
14667	Selected: NW. $\frac{1}{4}$ SW. $\frac{1}{4}$ sec. 1, NE. $\frac{1}{4}$ SE. $\frac{1}{4}$ S. $\frac{1}{2}$ NE. $\frac{1}{4}$ sec. 2, T. 2 N., R. 31 E.	160	147.58
14708	Base: S. $\frac{1}{2}$ NE. $\frac{1}{4}$ NW. $\frac{1}{4}$ SE. $\frac{1}{4}$ NE. $\frac{1}{4}$ SW. $\frac{1}{4}$ sec. 9, T. 21 N., R. 8 E. Selected: S. $\frac{1}{2}$ SE. $\frac{1}{4}$ sec. 30, T. 3 N., R. 29 E.	80	68.80
14789	Base: N. $\frac{1}{2}$ NE. $\frac{1}{4}$ sec. 31, T. 22 N., R. 5 E. Selected: SW. $\frac{1}{4}$ SW. $\frac{1}{4}$ sec. 14, NW. $\frac{1}{4}$ NW. $\frac{1}{4}$ sec. 23, T. 7 N., R. 34 E.	80	76.28
14790	Base: N. $\frac{1}{2}$ NW. $\frac{1}{4}$ sec. 27, T. 20 N., R. 7 E. Selected: All sec. 18, T. 2 N., R. 36 E.	640.96	640
14982	Base: All sec. 9, T. 18 N., R. 4 E. Selected: SE. $\frac{1}{4}$ SW. $\frac{1}{4}$ sec. 14, NE. $\frac{1}{4}$ NW. $\frac{1}{4}$ sec. 23, T. 7 N., R. 34 E.	80	80
14997	Base: N. $\frac{1}{2}$ SE. $\frac{1}{4}$ sec. 19, T. 18 N., R. 5 E. Selected: SW. $\frac{1}{4}$ NW. $\frac{1}{4}$ NW. $\frac{1}{4}$ SW. $\frac{1}{4}$ sec. 10, T. 10 N., R. 34 E.	80	80
15092	Base: S. $\frac{1}{2}$ NE. $\frac{1}{4}$ sec. 3, T. 18 N., R. 5 E. Selected: SE. $\frac{1}{4}$ NE. $\frac{1}{4}$ sec. 13, T. 2 N., R. 35 E.	40	40
15027	Base: SW. $\frac{1}{4}$ SW. $\frac{1}{4}$ sec. 35, T. 21 N., R. 5 E. Selected: SE. $\frac{1}{4}$ sec. 7, T. 2 N., R. 36 E.	160	160
15032	Base: NW. $\frac{1}{4}$ sec. 35, T. 18 N., R. 4 E. Selected: E. $\frac{1}{2}$ SW. $\frac{1}{4}$ sec. 8, T. 2 N., R. 36 E.	80	80
15041	Base: N. $\frac{1}{2}$ SE. $\frac{1}{4}$ sec. 31, T. 18 N., R. 5 E. Selected: Lots 3 and 4, sec. 9, T. 16 N., R. 29 E.	32	26.36
15042	Base: Lot 4 of N. W. $\frac{1}{4}$ sec. 5, T. 18 N., R. 5 E. Selected: NW. $\frac{1}{4}$ sec. 17, T. 2 N., R. 36 E.	160	160
15091	Base: SW. $\frac{1}{4}$ sec. 1, T. 18 N., R. 5 E. Selected: SW. $\frac{1}{4}$ NE. $\frac{1}{4}$ sec. 13, T. 2 N., R. 35 E.	40	40
15093	Base: SW. $\frac{1}{4}$ NE. $\frac{1}{4}$ sec. 7, T. 20 N., R. 7 E. Selected: S. $\frac{1}{2}$ SE. $\frac{1}{4}$ of NW. $\frac{1}{4}$ SE. $\frac{1}{4}$ sec. 12, T. 2 N., R. 35 E.	120	118.92
02260	Base: S. $\frac{1}{2}$ NW. $\frac{1}{4}$ sec. 33, T. 18 N., R. 5 E., and NE. $\frac{1}{4}$ SE. $\frac{1}{4}$ sec. 7, T. 20 N., R. 7 E.		118.92
15094	Selected: N. $\frac{1}{4}$ SE. $\frac{1}{4}$ sec. 13, T. 2 N., R. 35 E. Base: N. $\frac{1}{4}$ NW. $\frac{1}{4}$ sec. 33, T. 18 N., R. 5 E.	80	80
15097	Selected: SW. $\frac{1}{4}$ NW. $\frac{1}{4}$ sec. 14, T. 29 N., R. 29 E. Base: Lot 3 of NW. $\frac{1}{4}$ sec. 5, T. 18 N., R. 5 E.	40	26.38
15171	Selected: SW. $\frac{1}{4}$ sec. 19, T. 2 N., R. 36 E. Base: SE. $\frac{1}{4}$ sec. 25, T. 18 N., R. 4 E.	161.04	160
Total, Clayton land district		2,794	2,720.66

Unrestricted selections, Santa Fe Pacific Railroad Company, etc.—Continued.

NEW MEXICO—Continued.

No.	Location.	Selected area.	Base area.
<b>LAS CRUCES LAND DISTRICT.</b>			
13575	Selected: NE. $\frac{1}{4}$ SW. $\frac{1}{4}$ sec. 4, T. 2 S., R. 12 W.	Acres. 40	Acres. 40
	Base: NE. $\frac{1}{4}$ NW. $\frac{1}{4}$ sec. 29, T. 25 N., R. 4 E.		40
13909	Selected: NE. $\frac{1}{4}$ NE. $\frac{1}{4}$ sec. 35, T. 20 S., R. 1 E.	40	40
	Base: SW. $\frac{1}{4}$ NW. $\frac{1}{4}$ sec. 35, T. 19 N., R. 8 E.		40
	Total, Las Cruces land district.	80	80
<b>ROSWELL LAND DISTRICT.</b>			
13703	Selected: SW. $\frac{1}{4}$ NW. $\frac{1}{4}$ sec. 12, T. 9 S., R. 32 E.	40	40
	Base: NW. $\frac{1}{4}$ NW. $\frac{1}{4}$ sec. 19, T. 25 N., R. 4 E.		40
13779	Selected: SE. $\frac{1}{4}$ NE. $\frac{1}{4}$ sec. 12, T. 19 S., R. 25 E.	40	39.78
	Base: Lot 3, sec. 19, T. 21 N., R. 6 E.		39.77
13780	Selected: NE. $\frac{1}{4}$ NE. $\frac{1}{4}$ sec. 12, T. 19 S., R. 25 E.	40	39.77
	Base: Lot 4, sec. 19, T. 21 N., R. 6 E.		160
14077	Selected: SW. $\frac{1}{4}$ sec. 9, T. 15 S., R. 26 E.	160	160
	Base: SE. $\frac{1}{4}$ sec. 21, T. 19 N., R. 8 E.		40
14124	Selected: NE. $\frac{1}{4}$ SE. $\frac{1}{4}$ sec. 29, T. 18 S., R. 26 E.	40	40
	Base: SW. $\frac{1}{4}$ SW. $\frac{1}{4}$ sec. 11, T. 19 N., R. 6 E.		40
14125	Selected: SW. $\frac{1}{4}$ NW. $\frac{1}{4}$ sec. 28, T. 18 S., R. 26 E.	40	40
	Base: NE. $\frac{1}{4}$ SW. $\frac{1}{4}$ sec. 11, T. 19 N., R. 6 E.		160
14126	Selected: S. $\frac{1}{4}$ SW. $\frac{1}{4}$ SW. $\frac{1}{4}$ SE. $\frac{1}{4}$ NE. $\frac{1}{4}$ SW. $\frac{1}{4}$ sec. 28, T. 18 S., R. 26 E.	160	160
	Base: NW. $\frac{1}{4}$ sec. 11, T. N., 19 R. 6 E.		40
14127	Selected: SE. $\frac{1}{4}$ SE. $\frac{1}{4}$ sec. 29, T. 18 S., R. 26 E.	40	40
	Base: SE. $\frac{1}{4}$ SW. $\frac{1}{4}$ sec. 11, T. 19 N., R. 6 E.		40
14128	Selected: NW. $\frac{1}{4}$ SW. $\frac{1}{4}$ sec. 28, T. 18 S., R. 26 E.	40	40
	Base: NW. $\frac{1}{4}$ SW. $\frac{1}{4}$ sec. 11, T. 19 N., R. 6 E.		160
14263	Selected: NW. $\frac{1}{4}$ sec. 34, T. 12 S., R. 25 E.	160	160
	Base: SW. $\frac{1}{4}$ sec. 3, T. 20 N., R. 8 E.		80
15064	Selected: E. $\frac{1}{2}$ NW. $\frac{1}{4}$ sec. 19, T. 14 S., R. 26 E.	80	80
	Base: N. $\frac{1}{2}$ SE. $\frac{1}{4}$ sec. 33, T. 18 N., R. 5 E.		840
	Total, Roswell land district.	840	839.55
<b>SANTA FE LAND DISTRICT.</b>			
13939	Selected: NE. $\frac{1}{4}$ NW. $\frac{1}{4}$ sec. 21, T. 17 N., R. 10 E.	40	40.45
	Base: Lot 2, sec. 5, T. 22 N., R. 8 E.		35.71
13940	Selected: Lot 1, sec. 21, lot 2, sec. 20, T. 17 N., R. 10 E.	35.71	40
	Base: NE. $\frac{1}{4}$ NW. $\frac{1}{4}$ sec. 3, T. 25 N., R. 4 E.		40
13957	Selected: SW. $\frac{1}{4}$ SW. $\frac{1}{4}$ sec. 28, T. 4 N., R. 15 E.	40	40
	Base: SW. $\frac{1}{4}$ SE. $\frac{1}{4}$ sec. 15, T. 20 N., R. 6 E.		32.97
13964	Selected: Lot 4, sec. 5, T. 22 N., R. 21 E.	32.97	40
	Base: SE. $\frac{1}{4}$ NW. $\frac{1}{4}$ sec. 29, T. 24 N., R. 9 E.		80
13978	Selected: Lot 1, sec. 19, T. 2 N., R. 8 E.; NW. $\frac{1}{4}$ SE. $\frac{1}{4}$ sec. 2, T. 5 N., R. 14 E.	80	80
	Base: N. $\frac{1}{2}$ SW. $\frac{1}{4}$ sec. 25, T. 23 N., R. 7 E.		40
14051	Selected: NE. $\frac{1}{4}$ SE. $\frac{1}{4}$ sec. 2, T. 9 N., R. 15 W.	40	40
	Base: SW. $\frac{1}{4}$ NE. $\frac{1}{4}$ sec. 25, T. 19 N., R. 6 E.		160
14116	Selected: SE. $\frac{1}{4}$ sec. 6, T. 11 N., R. 14 W.	160	160
	Base: SW. $\frac{1}{4}$ sec. 13, T. 18 N., R. 7 E.		880
14134	Selected: N. $\frac{1}{2}$ NW. $\frac{1}{4}$ sec. 24, S. $\frac{1}{4}$ SW. $\frac{1}{4}$ sec. 13, T. 2 N., R. 24 E.; E. $\frac{1}{2}$ SE. $\frac{1}{4}$ sec. 34, SW. $\frac{1}{2}$ sec. 35, T. 3 N., R. 22 E.; NE. $\frac{1}{4}$ sec. 11, W. $\frac{1}{2}$ NW. $\frac{1}{4}$ sec. 12, T. 2 N., R. 23 E.; NE. $\frac{1}{4}$ SE. $\frac{1}{4}$ NW. $\frac{1}{4}$ NE. $\frac{1}{4}$ SW. $\frac{1}{4}$ sec. 34, T. 3 N., R. 21 E.	880	866.19
	Base: Lots 4, 5, 8, 9, 10, 11, 12, and 14, sec. 31, NW. $\frac{1}{4}$ sec. 25, SW. $\frac{1}{4}$ sec. 3, and lots 1, 6, 7, and 8, sec. 13, T. 21 N., R. 8 E.		1,080
14135	Selected: NE. $\frac{1}{4}$ sec. 1, T. 2 N., R. 20 E.; SW. $\frac{1}{4}$ sec. 9, T. 3 N., R. 20 E.; SE. $\frac{1}{4}$ sec. 21, N. $\frac{1}{2}$ NE. $\frac{1}{4}$ sec. 28, T. 3 N., R. 19 E.; N. $\frac{1}{2}$ NW. $\frac{1}{4}$ SE. $\frac{1}{4}$ NW. $\frac{1}{4}$ E. $\frac{1}{2}$ SE. $\frac{1}{4}$ sec. 15; SW. $\frac{1}{4}$ SW. $\frac{1}{4}$ sec. 10; SE. $\frac{1}{4}$ SE. $\frac{1}{4}$ sec. 9, T. 3 N., R. 18 E.; SE. $\frac{1}{4}$ NE. $\frac{1}{4}$ NE. $\frac{1}{4}$ SE. $\frac{1}{4}$ sec. 22; SW. $\frac{1}{4}$ NW. $\frac{1}{4}$ SE. $\frac{1}{4}$ SW. $\frac{1}{4}$ W. $\frac{1}{2}$ SW. $\frac{1}{4}$ sec. 23, T. 4 N., R. 17 E.	1,080	1,067.25
	Base: Lots 1 and 2, sec. 33; SE. $\frac{1}{4}$ and NE. $\frac{1}{4}$ sec. 25; lots 1 and 2, NE. $\frac{1}{4}$ , S. $\frac{1}{2}$ NE. $\frac{1}{4}$ lots 3 and 4; S. $\frac{1}{2}$ NW. $\frac{1}{4}$ sec. 1; lots 1 and 2, NE. $\frac{1}{4}$ , S. $\frac{1}{2}$ NE. $\frac{1}{4}$ , lots 3 and 4, NW. $\frac{1}{4}$ ; S. $\frac{1}{2}$ NW. $\frac{1}{4}$ sec. 3, T. 21 N., R. 8 E.; lot 4, sec. 19, T. 19 N., R. 7 E.		240
14136	Selected: S. $\frac{1}{2}$ NW. $\frac{1}{4}$ , N. $\frac{1}{2}$ SW. $\frac{1}{4}$ , SW. $\frac{1}{4}$ NE. $\frac{1}{4}$ , NW. $\frac{1}{4}$ SE. $\frac{1}{4}$ sec. 33, T. 5 N., R. 15 E.	240	224.49
	Base: Lots 3 and 4, sec. 33, T. 21 N., R. 8 E.; lots 1, 2, 3, 4, sec. 33, T. 20 N., R. 4 E.		119.94
14155	Selected: SW. $\frac{1}{4}$ NE. $\frac{1}{4}$ lot 2, SE. $\frac{1}{4}$ NW. $\frac{1}{4}$ sec. 5, T. 3 N., R. 7 E.	119.94	123.80
	Base: NE. $\frac{1}{4}$ SW. $\frac{1}{4}$ sec. 15, T. 16 N., R. 5 E.; lots 1 and 4, sec. 27, T. 21 N., R. 8 E.		400
14219	Selected: S. $\frac{1}{4}$ NE. $\frac{1}{4}$ , N. $\frac{1}{2}$ SE. $\frac{1}{4}$ sec. 22, SW. $\frac{1}{4}$ NW. $\frac{1}{4}$ , NW. $\frac{1}{4}$ SW. $\frac{1}{4}$ sec. 23, T. 5 N., R. 14 E.; S. $\frac{1}{2}$ NW. $\frac{1}{4}$ sec. 14, S. $\frac{1}{2}$ NE. $\frac{1}{4}$ sec. 15, T. 5 N., R. 13 E.	400	420.35
	Base: E. $\frac{1}{2}$ NW. $\frac{1}{4}$ , NW. $\frac{1}{4}$ NW. $\frac{1}{4}$ NE. $\frac{1}{4}$ SW. $\frac{1}{4}$ sec. 9, T. 16 N., R. 5 E.; E. $\frac{1}{2}$ NE. $\frac{1}{4}$ , NW. $\frac{1}{4}$ NE. $\frac{1}{4}$ , NE. $\frac{1}{4}$ SE. $\frac{1}{4}$ sec. 7, T. 15 N., R. 6 E.; lot 5, sec. 13, lots 3 and 6, sec. 31, T. 21 N., R. 8 E.		

## Unrestricted selections, Santa Fe Pacific Railroad Company, etc.—Continued.

## NEW MEXICO—Continued.

No.	Location.	Selected area.	Base area.
SANTA FE LAND DISTRICT—Continued.			
14279	Selected: S. $\frac{1}{2}$ NW. $\frac{1}{4}$ , S. $\frac{1}{2}$ NE. $\frac{1}{4}$ , sec. 4, T. 2 N., R. 5 E. ....	Acres. 160	Acres. 160
14369	Base: NW. $\frac{1}{4}$ sec. 29, T. 21 N., R. 8 E. Selected: SW. $\frac{1}{4}$ NE. $\frac{1}{4}$ , NW. $\frac{1}{4}$ SE. $\frac{1}{4}$ , S. $\frac{1}{2}$ SE. $\frac{1}{4}$ , sec. 22; NE. $\frac{1}{4}$ SW. $\frac{1}{4}$ , SW. $\frac{1}{4}$ SE. $\frac{1}{4}$ , sec. 23; NE. $\frac{1}{4}$ NE. $\frac{1}{4}$ sec. 27; N. $\frac{1}{2}$ NW. $\frac{1}{4}$ sec. 26, T. 4 N., R. 17 E. Base: SW. $\frac{1}{4}$ sec. 29, T. 21 N., R. 8 E.; lots 3 and 4 and E. $\frac{1}{2}$ SW. $\frac{1}{4}$ sec. 7, T. 21 N., R. 6 E.	320	319.75
14493	Selected: NW. $\frac{1}{4}$ NW. $\frac{1}{4}$ sec. 25, NE. $\frac{1}{4}$ NW. $\frac{1}{4}$ , N. $\frac{1}{2}$ NE. $\frac{1}{4}$ , sec. 26, T. 16 N., R. 13 E. Base: NW. $\frac{1}{4}$ sec. 17, T. 21 N., R. 6 E.	160	160
14494	Selected: SE. $\frac{1}{4}$ SW. $\frac{1}{4}$ , S. $\frac{1}{2}$ SE. $\frac{1}{4}$ , sec. 23, SW. $\frac{1}{4}$ SW. $\frac{1}{4}$ sec. 24, T. 16 N., R. 13 E. Base: SE. $\frac{1}{4}$ sec. 17, T. 21 N., R. 6 E.	160	160
14643	Selected: SW. $\frac{1}{4}$ sec. 5, T. 4 N., R. 17 E. Base: NW. $\frac{1}{4}$ SE. $\frac{1}{4}$ , NW. $\frac{1}{4}$ SW. $\frac{1}{4}$ , S. $\frac{1}{2}$ SW. $\frac{1}{4}$ , sec. 11, T. 21 N., R. 8 E.	160	146.27
14644	Selected: Lot 1, sec. 6, T. 4 N., R. 17 E. Base: NE. $\frac{1}{4}$ NW. $\frac{1}{4}$ sec. 15, T. 21 N., R. 9 E.	54.18	37.21
14645	Selected: E. $\frac{1}{2}$ SW. $\frac{1}{4}$ , SE. $\frac{1}{4}$ sec. 6, T. 4 N., R. 17 E. Base: S. $\frac{1}{2}$ SE. $\frac{1}{4}$ , SE. $\frac{1}{4}$ SW. $\frac{1}{4}$ , lot 5, sec. 27, T. 21 N., R. 8 E.; S. $\frac{1}{2}$ NE. $\frac{1}{4}$ sec. 7, T. 21 N., R. 8 E.	240	230.69
14646	Selected: Lot 4, sec. 6, T. 4 N., R. 17 E. Base: SE. $\frac{1}{4}$ NW. $\frac{1}{4}$ sec. 7, T. 21 N., R. 8 E.	52.05	34.49
14647	Selected: Lots 3, 5, and 6, sec. 6, T. 4 N., R. 17 E. Base: Lot 6, sec. 1, T. 19 N., R. 6 E.; NE. $\frac{1}{4}$ SW. $\frac{1}{4}$ and lot 3, SW. $\frac{1}{4}$ , sec. 7, T. 21 N., R. 8 E.	128.88	127.41
14648	Selected: Lots 3 and 4, sec. 5, T. 4 N., R. 17 E.; lot 2, sec. 6, T. 4 N., R. 17 E. Base: All that part E. $\frac{1}{2}$ NW. $\frac{1}{4}$ and lots 1 and 2 NW. $\frac{1}{4}$ lying south of the R. of W. of the A. T. and S. Ry., sec. 7, T. 21 N., R. 6 E.	161.04	150.74
14713	Selected: S. $\frac{1}{2}$ NE. $\frac{1}{4}$ sec. 2, T. 4 N., R. 15 E. Base: S. $\frac{1}{2}$ NW. $\frac{1}{4}$ sec. 9, T. 21 N., R. 8 E.	80	67.71
14741	Selected: SE. $\frac{1}{4}$ SW. $\frac{1}{4}$ sec. 8, T. 5 N., R. 14 W. Base: SW. $\frac{1}{4}$ SE. $\frac{1}{4}$ sec. 7, T. 24 N., R. 9 E.	40	40
14813	Selected: SE. $\frac{1}{4}$ NE. $\frac{1}{4}$ sec. 7, T. 4 N., R. 9 E. Base: NE. $\frac{1}{4}$ NE. $\frac{1}{4}$ sec. 21, T. 25 N., R. 3 E.	40	40
14816	Selected: SE. $\frac{1}{4}$ NE. $\frac{1}{4}$ sec. 1, T. 4 N., R. 16 E. Base: NW. $\frac{1}{4}$ NE. $\frac{1}{4}$ sec. 31, T. 24 N., R. 9 E.	40	40
14823	Selected: E. $\frac{1}{2}$ NE. $\frac{1}{4}$ sec. 34, T. 5 N., R. 16 E. Base: S. $\frac{1}{2}$ SE. $\frac{1}{4}$ sec. 11, T. 21 N., R. 8 E.	80	67.33
14825	Selected: W. $\frac{1}{2}$ NE. $\frac{1}{4}$ sec. 7, T. 4 N., R. 9 E. Base: E. $\frac{1}{2}$ NW. $\frac{1}{4}$ sec. 7, T. 18 N., R. 4 E.	80	80
14826	Selected: E. $\frac{1}{2}$ NW. $\frac{1}{4}$ sec. 7, T. 4 N., R. 9 E. Base: S. $\frac{1}{2}$ NW. $\frac{1}{4}$ sec. 3, T. 18 N., R. 5 E.	80	80
14848	Selected: NW. $\frac{1}{4}$ NW. $\frac{1}{4}$ sec. 35, T. 5 N., R. 16 E. Base: Lot 4 of NE. $\frac{1}{4}$ sec. 13, T. 21 N., R. 8 E.	40	33.91
14865	Selected: SW. $\frac{1}{4}$ SE. $\frac{1}{4}$ sec. 6, T. 4 N., R. 9 E. Base: Lot 7, SE. $\frac{1}{4}$ sec. 31, T. 18 N., R. 5 E.	40	26.31
14885	Selected: N. $\frac{1}{2}$ SE. $\frac{1}{4}$ sec. 6, T. 4 N., R. 9 E. Base: S. $\frac{1}{2}$ NE. $\frac{1}{4}$ sec. 5, T. 18 N., R. 5 E.	80	80
14939	Selected: SW. $\frac{1}{4}$ NE. $\frac{1}{4}$ sec. 25, T. 9 N., R. 8 E. Base: NW. $\frac{1}{4}$ NE. $\frac{1}{4}$ sec. 35, T. 21 N., R. 5 E.	40	40
14952	Selected: SE. $\frac{1}{4}$ NE. $\frac{1}{4}$ sec. 28, T. 11 N., R. 9 E. Base: SW. $\frac{1}{4}$ NE. $\frac{1}{4}$ sec. 35, T. 21 N., R. 5 E.	40	40
15002	Selected: N. $\frac{1}{2}$ NE. $\frac{1}{4}$ sec. 21, T. 5 N., R. 14 E. Base: E. $\frac{1}{2}$ NW. $\frac{1}{4}$ sec. 7, T. 18 N., R. 5 E.	80	80
15039	Selected: W. $\frac{1}{2}$ SE. $\frac{1}{4}$ sec. 17, T. 10 N., R. 9 E. Base: S. $\frac{1}{2}$ NE. $\frac{1}{4}$ sec. 33, T. 18 N., R. 5 E.	80	80
15043	Selected: NE. $\frac{1}{4}$ SE. $\frac{1}{4}$ sec. 28, T. 11 N., R. 9 E. Base: NE. $\frac{1}{4}$ NE. $\frac{1}{4}$ sec. 25, T. 21 N., R. 5 E.	40	40
09611	Selected: SE. $\frac{1}{4}$ SE. $\frac{1}{4}$ sec. 35, T. 5 N., R. 16 E. Base: Lot 1, NW. $\frac{1}{4}$ sec. 7, T. 20 N., R. 6 E.	40	36.68
011777	Selected: SE. $\frac{1}{4}$ SE. $\frac{1}{4}$ sec. 35, T. 3 N., R. 5 E. Base: Lot 8, SW. $\frac{1}{4}$ sec. 31, T. 19 N., R. 5 E.	40	40
Total, Santa Fe land district .....		5,724.77	5,591.03
TOTAL, NEW MEXICO, BY LAND DISTRICTS.			
Clayton .....		2,794	2,720
Las Cruces .....		80	80
Roswell .....		840	839.55
Santa Fe .....		5,724.77	5,591.03
		9,438.77	9,280.58



Unrestricted selections, Santa Fe Pacific Railroad Company, etc.—Continued.

OKLAHOMA.

No.	Location.	Selected area.	Base area.
WOODWARD LAND DISTRICT.			
		<i>Acres.</i>	<i>Acres.</i>
13807	Selected: S. $\frac{1}{2}$ sec. 11, T. 3 N., R. 14 E. ....	320	
	Base: W. $\frac{1}{2}$ sec. 13, T. 24 N., R. 4 E. ....		320
13808	Selected: NE. $\frac{1}{4}$ NE. $\frac{1}{4}$ sec. 29, T. 4 N., R. 26 E.; NE. $\frac{1}{4}$ NE. $\frac{1}{4}$ sec. 21, T. 4 N., R. 26 E. ....	80	
	Base: N. $\frac{1}{4}$ SW. $\frac{1}{4}$ sec. 3, T. 20 N., R. 6 E. ....		80
13809	Selected: W. $\frac{1}{2}$ NE. $\frac{1}{4}$ , SE. $\frac{1}{4}$ NW. $\frac{1}{4}$ , NE. $\frac{1}{4}$ SW. $\frac{1}{4}$ , sec. 9, T. 4 N., R. 26 E. ....	160	
	Base: NE. $\frac{1}{4}$ sec. 23, T. 20 N., R. 6 E. ....		160
13810	Selected: SW. $\frac{1}{4}$ SE. $\frac{1}{4}$ sec. 13; NE. $\frac{1}{4}$ NW. $\frac{1}{4}$ , SE. $\frac{1}{4}$ NE. $\frac{1}{4}$ , sec. 24, T. 3 N., R. 11 E.; S. $\frac{1}{2}$ NW. $\frac{1}{4}$ , SW. $\frac{1}{4}$ NE. $\frac{1}{4}$ , sec. 19, T. 3 N., R. 12 E.; N. $\frac{1}{2}$ NE. $\frac{1}{4}$ sec. 23; N. $\frac{1}{2}$ N. $\frac{1}{2}$ sec. 24, T. 3 N., R. 13 E.; all of secs. 8 and 9; NE. $\frac{1}{4}$ sec. 10; S. $\frac{1}{2}$ NW. $\frac{1}{4}$ , SW. $\frac{1}{4}$ NE. $\frac{1}{4}$ , sec. 11; NW. $\frac{1}{4}$ SW. $\frac{1}{4}$ sec. 12; N. $\frac{1}{2}$ NW. $\frac{1}{4}$ , NW. $\frac{1}{4}$ NE. $\frac{1}{4}$ , sec. 13; N. $\frac{1}{2}$ N. $\frac{1}{2}$ sec. 14; N. $\frac{1}{2}$ N. $\frac{1}{2}$ sec. 15; all of secs. 17 and 18; N. $\frac{1}{2}$ N. $\frac{1}{2}$ sec. 19; SE. $\frac{1}{4}$ NW. $\frac{1}{4}$ , S. $\frac{1}{2}$ NE. $\frac{1}{4}$ , NE. $\frac{1}{4}$ SE. $\frac{1}{4}$ , sec. 20; E. $\frac{1}{2}$ SW. $\frac{1}{4}$ , S. $\frac{1}{2}$ SE. $\frac{1}{4}$ , sec. 23; SW. $\frac{1}{4}$ sec. 24; NE. $\frac{1}{4}$ NE. $\frac{1}{4}$ sec. 31; NW. $\frac{1}{4}$ NW. $\frac{1}{4}$ sec. 32, T. 3 N., R. 14 E. ....	4,520	
	Base: All sec. 3; all sec. 5; all sec. 7; lots 1 and 2 NE. $\frac{1}{4}$ , W. $\frac{1}{2}$ NE. $\frac{1}{4}$ , lots 3 and 4 SE. $\frac{1}{4}$ , W. $\frac{1}{2}$ SE. $\frac{1}{4}$ , sec. 13; lots 1 and 2 NE. $\frac{1}{4}$ , W. $\frac{1}{2}$ NE. $\frac{1}{4}$ , NW. $\frac{1}{4}$ , lots 3 and 4 SE. $\frac{1}{4}$ , W. $\frac{1}{2}$ SE. $\frac{1}{4}$ , sec. 25; all sec. 31; all sec. 33; NW. $\frac{1}{4}$ , lots 1 and 2 SE. $\frac{1}{4}$ , N. $\frac{1}{2}$ SE. $\frac{1}{4}$ , lots 3 and 4 SW. $\frac{1}{4}$ , N. $\frac{1}{2}$ SW. $\frac{1}{4}$ , sec. 35, T. 24 N., R. 4 E. ....		4,520.04
13811	Selected: SW. $\frac{1}{4}$ SE. $\frac{1}{4}$ , S. $\frac{1}{2}$ SW. $\frac{1}{4}$ , sec. 12; SW. $\frac{1}{4}$ NW. $\frac{1}{4}$ sec. 15, T. 3 N., R. 14 E. ....	160	
	Base: SW. $\frac{1}{4}$ sec. 25, T. 24 N., R. 4 E. ....		160
13805	Selected: All sec. 7, T. 3 N., R. 14 E. ....	640	
	Base: All sec. 9, T. 24 N., R. 4 E. ....		640
13812	Selected: NW. $\frac{1}{4}$ SW. $\frac{1}{4}$ sec. 21, T. 4 N., R. 26 E. ....	40	
	Base: NW. $\frac{1}{4}$ SE. $\frac{1}{4}$ sec. 15, T. 20 N., R. 6 E. ....		40
14828	Selected: SE. $\frac{1}{4}$ NE. $\frac{1}{4}$ sec. 26, T. 4 N., R. 5 E.; SE. $\frac{1}{4}$ NW. $\frac{1}{4}$ sec. 19, T. 5 N., R. 5 E. ....	80	
	Base: S. $\frac{1}{2}$ NW. $\frac{1}{4}$ sec. 3, T. 20 N., R. 8 E. ....		80
14605	Selected: SW. $\frac{1}{4}$ SW. $\frac{1}{4}$ sec. 10, T. 5 N., R. 10 E. ....	40	
	Base: NW. $\frac{1}{4}$ NE. $\frac{1}{4}$ sec. 25, T. 19 N., R. 6 E. ....		40
Total, Woodward land district. ....		6,040.10	
Total, Oklahoma. ....			6,040.04

OREGON.

BURNS LAND DISTRICT.			
13853	Selection: SE. $\frac{1}{4}$ NE. $\frac{1}{4}$ sec. 14, SE. $\frac{1}{4}$ NE. $\frac{1}{4}$ sec. 22, N. $\frac{1}{2}$ NW. $\frac{1}{4}$ sec. 27, T. 25 S., R. 39 E., W. M. ....	160	
	Base: NW. $\frac{1}{4}$ sec. 23, T. 23 N., R. 8 E., G. & S. R. M. ....		160
13854	Selection: NE. $\frac{1}{4}$ NW. $\frac{1}{4}$ sec. 12, T. 25 S., R. 39 E., W. M. ....	40	
	Base: NW. $\frac{1}{4}$ SW. $\frac{1}{4}$ sec. 35, T. 23 N., R. 8 E., G. & S. R. M. ....		40
14120	Selection: NW. $\frac{1}{4}$ NE. $\frac{1}{4}$ sec. 3, T. 24 S., R. 24 E.; NW. $\frac{1}{4}$ SE. $\frac{1}{4}$ sec. 35, T. 23 S., R. 24 E.; S. $\frac{1}{2}$ SW. $\frac{1}{4}$ sec. 11, T. 26 S., R. 26 E., W. M. ....	159.44	
	Base: SE. $\frac{1}{4}$ sec. 27, T. 17 N., R. 6 E., G. & S. R. M. ....		160
14123	Selection: NE. $\frac{1}{4}$ SW. $\frac{1}{4}$ NW. $\frac{1}{4}$ SE. $\frac{1}{4}$ sec. 28, T. 26 S., R. 38 E., W. M. ....	80	
	Base: SE. $\frac{1}{4}$ SW. $\frac{1}{4}$ and lot 4 of SW. $\frac{1}{4}$ sec. 19, T. 22 N., R. 9 E., G. & S. R. M. ....		75.37
14429	Selection: SE. $\frac{1}{4}$ NW. $\frac{1}{4}$ sec. 8, T. 25 S., R. 39 E., W. M. ....	40	
	Base: Lot 3 of sec. 19, T. 19 N., R. 4 E., G. & S. R. M. ....		37.56
15010	Selection: SW. $\frac{1}{4}$ SW. $\frac{1}{4}$ sec. 28, T. 29 S., R. 46 E., W. M. ....	40	
	Base: NW. $\frac{1}{4}$ NW. $\frac{1}{4}$ sec. 13, T. 22 N., R. 7 E., G. & S. R. M. ....		37.75
Total, Burns land district. ....		519.44	510.68
LA GRANDE LAND DISTRICT.			
13863	Selection: W. $\frac{1}{2}$ SW. $\frac{1}{4}$ SE. $\frac{1}{4}$ SW. $\frac{1}{4}$ and SW. $\frac{1}{4}$ SE. $\frac{1}{4}$ sec. 21, T. 6 N., R. 37 E., W. M. ....	160	
	Base: SW. $\frac{1}{4}$ sec. 33, T. 23 N., R. 9 E., G. & S. R. M. ....		160
13876	Selection: SE. $\frac{1}{4}$ NW. $\frac{1}{4}$ sec. 1, T. 4 S., R. 37 E., W. M. ....	40	
	Base: Lot 4 of sec. 7, T. 23 N., R. 9 E., G. & S. R. M. ....		34.73
13965	Selection: Lots 10 and 11 of sec. 23, N. $\frac{1}{2}$ SW. $\frac{1}{4}$ sec. 24, T. 6 N., R. 33 E., W. M. ....	163.88	
	Base: NE. $\frac{1}{4}$ sec. 21, T. 17 N., R. 6 E., G. & S. R. M. ....		160
14114	Selection: E. $\frac{1}{2}$ NW. $\frac{1}{4}$ sec. 7, T. 11 S., R. 38 E., W. M. ....	80	
	Base: S. $\frac{1}{2}$ NW. $\frac{1}{4}$ sec. 15, T. 19 N., R. 4 E., G. & S. R. M. ....		80
14150	Selection: S. $\frac{1}{2}$ SE. $\frac{1}{4}$ sec. 19, T. 4 S., R. 27 E., W. M. ....	80	
	Base: Lots 7 and 8 of sec. 35, T. 17 N., R. 6 E., G. & S. R. M. ....		77.81
14151	Selection: Lots 1 and 2 of sec. 7, T. 11 S., R. 38 E., W. M. ....	83.49	
	Base: S. $\frac{1}{2}$ NW. $\frac{1}{4}$ sec. 1, T. 18 N., R. 7 E., G. & S. R. M. ....		80
14152	Selection: NE. $\frac{1}{4}$ SE. $\frac{1}{4}$ sec. 19, SW. $\frac{1}{4}$ SW. $\frac{1}{4}$ sec. 17, T. 1 N., R. 31 E., W. M. ....	80	
	Base: S. $\frac{1}{2}$ NE. $\frac{1}{4}$ sec. 33, T. 21 N., R. 8 E., G. & S. R. M. ....		80
Total, La Grande land district. ....		687.37	672.54

Unrestricted selections, Santa Fe Pacific Railroad Company, etc.—Continued.

OREGON—Continued.

No.	Location.	Selected area.	Base area.
LAKEVIEW LAND DISTRICT.			
		<i>Acres.</i>	<i>Acres.</i>
14111	Selection: SE. $\frac{1}{4}$ SW. $\frac{1}{4}$ sec. 13, T. 26 S., R. 23 E., W. M. Base: Lot 4 of NW. $\frac{1}{4}$ sec. 5, T. 19 N., R. 4 E., G. & S. R. M.	40	38.95
14112	Selection: NW. $\frac{1}{4}$ SE. $\frac{1}{4}$ SE. $\frac{1}{4}$ SE. $\frac{1}{4}$ sec. 11, T. 39 S., R. 11 $\frac{1}{2}$ E., W. M. Base: N. $\frac{1}{2}$ SW. $\frac{1}{4}$ sec. 17, T. 22 N., R. 9 E., G. & S. R. M.	80	80
14113	Selection: NW. $\frac{1}{4}$ NE. $\frac{1}{4}$ sec. 34, T. 25 S., R. 23 S., W. M. Base: Lot 3 of NW. $\frac{1}{4}$ sec. 5, T. 19 N., R. 4 E., G. & S. R. M.	40	38.83
14768	Selection: NE. $\frac{1}{4}$ sec. 8, T. 24 S., R. 11 E., W. M. Base: SW. $\frac{1}{4}$ SE. $\frac{1}{4}$ NW. $\frac{1}{4}$ SW. $\frac{1}{4}$ and S. $\frac{1}{2}$ SW. $\frac{1}{4}$ sec. 13, T. 21 N., R. 9 E., G. & S. R. M.	160	141.82
15035	Selection: NE. $\frac{1}{4}$ NE. $\frac{1}{4}$ sec. 34, T. 22 S., R. 11 E., W. M. Base: NW. $\frac{1}{4}$ SW. $\frac{1}{4}$ sec. 17, T. 21 N., R. 7 E., G. & S. R. M.	40	40
15103	Selection: Fractional N. $\frac{1}{2}$ SW. $\frac{1}{4}$ sec. 30, T. 40 S., R. 8 E., W. M. Base: S. $\frac{1}{2}$ SW. $\frac{1}{4}$ sec. 21, T. 21 N., R. 9 E., G. & S. R. M.	78.93	78.96
15107	Selection: Fractional S. $\frac{1}{2}$ SW. $\frac{1}{4}$ sec. 30, T. 40 S., R. 8 E., W. M. Base: SW. $\frac{1}{4}$ NE. $\frac{1}{4}$ and SE. $\frac{1}{4}$ NW. $\frac{1}{4}$ sec. 9, T. 21 N., R. 9 E., G. & S. R. M.	78.92	78.87
01939	Selection: NE. $\frac{1}{4}$ SW. $\frac{1}{4}$ sec. 22, T. 37 S., R. 11 $\frac{1}{2}$ E., W. M. Base: Lot 2 of sec. 7, T. 19 N., R. 2 E., G. & S. R. M.	40	20.20
Total, Lakeview land district.....		557.85	517.63
OREGON CITY LAND DISTRICT.			
14719	Selection: S. $\frac{1}{2}$ SE. $\frac{1}{4}$ and S. $\frac{1}{2}$ SW. $\frac{1}{4}$ sec. 28, T. 1 S., R. 7 W., W. M. Base: NE. $\frac{1}{4}$ sec. 23, T. 16 N., R. 5 E., G. & S. R. M.	160	160
PORTLAND LAND DISTRICT.			
13584	Selection: NW. $\frac{1}{4}$ sec. 24, T. 11 S., R. 3 E., W. M. Base: SW. $\frac{1}{4}$ sec. 17, T. 18 N., R. 6 E., G. & S. R. M.	160	160
13585	Selection: SW. $\frac{1}{4}$ NW. $\frac{1}{4}$ sec. 32, T. 6 N., R. 5 W.; SE. $\frac{1}{4}$ NE. $\frac{1}{4}$ sec. 18, T. 5 N., R. 6 W.; lots 1 and 2 of sec. 1, T. 5 N., R. 7 W., G. & S. R. M. Base: SE. $\frac{1}{4}$ sec. 3, T. 18 N., R. 7 E.	160.07	160
13586	Selection: S. $\frac{1}{2}$ NE. $\frac{1}{4}$ and N. $\frac{1}{2}$ SW. $\frac{1}{4}$ sec. 9, T. 1 N., R. 6 W., W. M. Base: NE. $\frac{1}{4}$ sec. 33, T. 19 N., R. 6 E., G. & S. R. M.	160	160
13587	Selection: SE. $\frac{1}{4}$ SW. $\frac{1}{4}$ sec. 9, SW. $\frac{1}{4}$ NW. $\frac{1}{4}$ sec. 10, T. 1 N.; NE. $\frac{1}{4}$ NE. $\frac{1}{4}$ sec. 30, SE. $\frac{1}{4}$ NW. $\frac{1}{4}$ sec. 34, T. 1 S., R. 6 W., W. M. Base: SE. $\frac{1}{4}$ sec. 31, T. 19 N., R. 6 E., G. & S. R. M.	160	160
13588	Selection: NE. $\frac{1}{4}$ NW. $\frac{1}{4}$ sec. 28, NE. $\frac{1}{4}$ NW. $\frac{1}{4}$ sec. 26, T. 6 N., R. 6 W., W. M. Base: S. $\frac{1}{2}$ NE. $\frac{1}{4}$ sec. 1, T. 18 N., R. 7 E., G. & S. R. M.	80	80
13589	Selection: N. $\frac{1}{2}$ NW. $\frac{1}{4}$ SE. $\frac{1}{4}$ NW. $\frac{1}{4}$ sec. 20, T. 1 S., R. 6 W., W. M. Base: SE. $\frac{1}{4}$ sec. 15, T. 19 N., R. 4 E., G. & S. R. M.	160	160
13590	Selection: E. $\frac{1}{2}$ SW. $\frac{1}{4}$ sec. 20, NE. $\frac{1}{4}$ SW. $\frac{1}{4}$ sec. 34, T. 1 S., R. 6 W., W. M. Base: SW. $\frac{1}{4}$ sec. 25, T. 19 N., R. 4 E., G. & S. R. M.	160	160
13591	Selection: Lots 1, 2, 3, and SW. $\frac{1}{4}$ NE. $\frac{1}{4}$ sec. 3, T. 5 N., R. 6 W., W. M. Base: NW. $\frac{1}{4}$ sec. 23, T. 19 N., R. 4 E., G. & S. R. M.	165.58	160
13592	Selection: SE. $\frac{1}{4}$ NE. $\frac{1}{4}$ , NE. $\frac{1}{4}$ SE. $\frac{1}{4}$ SE. $\frac{1}{4}$ T. 1 S., R. 6 W., W. M. Base: S. $\frac{1}{2}$ NE. $\frac{1}{4}$ sec. 11, T. 19 N., R. 4 E., G. & S. R. M.	80	80
13593	Selection: N. $\frac{1}{2}$ SE. $\frac{1}{4}$ sec. 24; E. $\frac{1}{2}$ NE. $\frac{1}{4}$ sec. 26, T. 1 S., R. 7 W., W. M. Base: NE. $\frac{1}{4}$ sec. 23, T. 19 N., R. 4 E., G. & S. R. M.	160	160
13594	Selection: Lots 2 and 4 of sec. 3, and NW. $\frac{1}{4}$ NE. $\frac{1}{4}$ sec. 30, T. 1 S., R. 6 W., W. M. Base: N. $\frac{1}{2}$ SW. $\frac{1}{4}$ sec. 9, T. 19 N., R. 4 E., G. & S. R. M.	86.35	80
13595	Selection: SW. $\frac{1}{4}$ sec. 18, T. 2 S., R. 5 W., W. M. Base: NW. $\frac{1}{4}$ sec. 35, T. 18 N., R. 8 E., G. & S. R. M.	161.69	160
13596	Selection: Lot 1 of sec. 6, T. 9 S., R. 8 W., W. M. Base: NW. $\frac{1}{4}$ NE. $\frac{1}{4}$ sec. 21, T. 18 N., R. 6 E., G. & S. R. M.	52.90	40
13828	Selection: E. $\frac{1}{2}$ NE. $\frac{1}{4}$ sec. 14, T. 2 S., R. 8 W., W. M. Base: N. $\frac{1}{2}$ NE. $\frac{1}{4}$ sec. 11, T. 19 N., R. 1 E., G. & S. R. M.	80	80
13829	Selection: E. $\frac{1}{2}$ NW. $\frac{1}{4}$ and E. $\frac{1}{2}$ SW. $\frac{1}{4}$ sec. 26, T. 1 S., R. 6 W., W. M. Base: NE. $\frac{1}{4}$ sec. 13, T. 18 N., R. 6 E., G. & S. R. M.	160	160
13830	Selection: E. $\frac{1}{2}$ SE. $\frac{1}{4}$ and SE. $\frac{1}{4}$ NE. $\frac{1}{4}$ sec. 24, T. 1 S., R. 8 W.; NE. $\frac{1}{4}$ SE. $\frac{1}{4}$ sec. 12, T. 2 S., R. 8 W., W. M. Base: Lots 23 and 24 of sec. 1, T. 22 N., R. 4 E., G. & S. R. M.	160	148.13
13831	Selection: SE. $\frac{1}{4}$ SE. $\frac{1}{4}$ sec. 30, T. 2 S., R. 7 W., W. M. Base: SE. $\frac{1}{4}$ NE. $\frac{1}{4}$ sec. 7, T. 19 N., R. 1 E., G. & S. R. M.	40	40
13856	Selection: S. $\frac{1}{2}$ SE. $\frac{1}{4}$ and S. $\frac{1}{2}$ SW. $\frac{1}{4}$ sec. 28, T. 1 S., R. 6 W., W. M. Base: NW. $\frac{1}{4}$ sec. 13, T. 18 N., R. 6 E., G. & S. R. M.	160	160
14332	Selection: N. $\frac{1}{2}$ NW. $\frac{1}{4}$ sec. 28, T. 1 S., R. 6 W., W. M. Base: Lots 2 and 7 of sec. 13, T. 19 N., R. 3 E., G. & S. R. M.	80	79.57
14416	Selection: NW. $\frac{1}{4}$ SE. $\frac{1}{4}$ sec. 22, T. 4 N., R. 4 W., W. M. Base: NE. $\frac{1}{4}$ NW. $\frac{1}{4}$ sec. 7, T. 21 N., R. 8 E., G. & S. R. M.	40	40
15063	Selection: NE. $\frac{1}{4}$ SE. $\frac{1}{4}$ sec. 18, T. 1 N., R. 7 W., W. M. Base: SW. $\frac{1}{4}$ NE. $\frac{1}{4}$ sec. 21, T. 18 N., R. 6 E., G. & S. R. M.	40	40
14016	Selection: NW. $\frac{1}{4}$ NW. $\frac{1}{4}$ sec. 17, NE. $\frac{1}{4}$ NE. $\frac{1}{4}$ sec. 18, NE. $\frac{1}{4}$ SE. $\frac{1}{4}$ sec. 19, T. 1 N., R. 7 W.; SW. $\frac{1}{4}$ SE. $\frac{1}{4}$ sec. 15, T. 1 S., R. 8 W., W. M. Base: SE. $\frac{1}{4}$ sec. 25, T. 23 N., R. 9 E., G. & S. R. M.	160	160

Unrestricted selections Santa Fe Pacific Railroad Company, etc.—Continued.

OREGON—Continued.

No.	Location.	Selected area.	Base area.
PORTLAND LAND DISTRICT—Continued.			
14092	Selection: SE. $\frac{1}{4}$ NW. $\frac{1}{4}$ and SE. $\frac{1}{4}$ SW. $\frac{1}{4}$ sec. 32, T. 1 S., R. 7 W., W. M.	Acres. 80	Acres. 80
14446	Base: E. $\frac{1}{2}$ SW. $\frac{1}{4}$ sec. 31, T. 22 N., R. 8 E., G. & S. R. M. Selection: NE. $\frac{1}{4}$ NE. $\frac{1}{4}$ , SW. $\frac{1}{4}$ NE. $\frac{1}{4}$ sec. 20, T. 2 S., R. 6 W.; S. $\frac{1}{2}$ NE. $\frac{1}{4}$ sec. 34, T. 2 S., R. 6 W., W. M.	160	160
14583	Base: SE. $\frac{1}{4}$ sec. 35, T. 20 N., R. 3 E., G. & S. R. M. Selected: Lots 1 and 2 of sec. 2, T. 13 S., R. 1 E.	106.93	80
14462	Base: N. $\frac{1}{2}$ SE. $\frac{1}{4}$ sec. 17, T. 22 N., R. 9 E. Selection: Lot 4 and SW. $\frac{1}{4}$ SW. $\frac{1}{4}$ sec. 2, T. 2 S., R. 7 W., W. M.	100.17	80
14770	Base: N. $\frac{1}{2}$ SW. $\frac{1}{4}$ sec. 23, T. 18 N., R. 8 E., G. & S. R. M. Selection: Lots 3 and 4 of sec. 32, T. 3 N., R. 10 W., W. M.	45.55	40
14853	Base: SW. $\frac{1}{4}$ NE. $\frac{1}{4}$ sec. 19, T. 18 N., R. 8 E., G. & S. R. M. Selection: S. $\frac{1}{2}$ SW. $\frac{1}{4}$ sec. 20, T. 5 N., R. 3 W., W. M.	80	80
14854	Base: N. $\frac{1}{2}$ SE. $\frac{1}{4}$ sec. 19, T. 17 N., R. 8 E., G. & S. R. M. Selection: N. $\frac{1}{2}$ SW. $\frac{1}{4}$ sec. 20, T. 5 N., R. 3 W., W. M.	80	80
14867	Base: S. $\frac{1}{2}$ SE. $\frac{1}{4}$ sec. 19, T. 17 N., R. 8 E., G. & S. R. M. Selection: S. $\frac{1}{2}$ NE. $\frac{1}{4}$ sec. 20, T. 2 S., R. 8 W., W. M.	80	80
	Base: S. $\frac{1}{2}$ NE. $\frac{1}{4}$ sec. 13, T. 17 N., R. 8 E., G. & S. R. M.	80	80
Total, Portland land district.....		3,399.24	3,307.70
ROSEBURG LAND DISTRICT.			
14457	Selection: E. $\frac{1}{2}$ NE. $\frac{1}{4}$ sec. 13, T. 25 S., R. 11 W., W. M.	80	80
14460	Base: N. $\frac{1}{2}$ NW. $\frac{1}{4}$ sec. 23, T. 20 N., R. 3 E., G. & S. R. M. Selection: Lots 3 and 4 of sec. 7, T. 25 S., R. 10 W., W. M.	88.81	80
14461	Base: S. $\frac{1}{2}$ NW. $\frac{1}{4}$ sec. 23, T. 20 N., R. 3 E., G. & S. R. M. Selection: SW. $\frac{1}{4}$ sec. 8, T. 26 S., R. 9 W., W. M.	160	160
14463	Base: SE. $\frac{1}{4}$ sec. 13, T. 23 N., R. 9 E., G. & S. R. M. Selection: SW. $\frac{1}{4}$ SE. $\frac{1}{4}$ sec. 1, SE. $\frac{1}{4}$ NE. $\frac{1}{4}$ sec. 2, SE. $\frac{1}{4}$ SE. $\frac{1}{4}$ sec. 12, SW. $\frac{1}{4}$ NE. $\frac{1}{4}$ sec. 13, T. 25 S., R. 11 W., W. M.	160	160
14464	Base: SW. $\frac{1}{4}$ sec. 1, T. 17 N., R. 7 E., G. & S. R. M. Selection: NW. $\frac{1}{4}$ sec. 12, T. 25 S., R. 11 W., W. M.	160	160
14508	Base: SW. $\frac{1}{4}$ sec. 25, T. 20 N., R. 8 E., G. & S. R. M. Selection: SE. $\frac{1}{4}$ NE. $\frac{1}{4}$ sec. 23, T. 14 S., R. 12 W., W. M.	40	40
14594	Base: NW. $\frac{1}{4}$ SW. $\frac{1}{4}$ sec. 27, T. 22 N., R. 8 E., G. & S. R. M. Selection: SE. $\frac{1}{4}$ sec. 32, T. 31 S., R. 13 W., W. M.	160	160
14597	Base: SW. $\frac{1}{4}$ sec. 1, T. 20 N., R. 8 E., G. & S. R. M. Selection: N. $\frac{1}{2}$ NE. $\frac{1}{4}$ sec. 26, T. 20 S., R. 10 W., W. M.	80	80
14598	Base: S. $\frac{1}{2}$ SW. $\frac{1}{4}$ sec. 17, T. 22 N., R. 9 E., G. & S. R. M. Selection: Lots 3 and 4 of sec. 24, T. 27 S., R. 11 W., W. M.	89.73	80
14602	Base: S. $\frac{1}{2}$ SE. $\frac{1}{4}$ sec. 11, T. 20 N., R. 1 E., G. & S. R. M. Selection: SE. $\frac{1}{4}$ SE. $\frac{1}{4}$ sec. 4, T. 28 S., R. 11 W., W. M.	40	40
14635	Base: SE. $\frac{1}{4}$ SW. $\frac{1}{4}$ sec. 33, T. 21 N., R. 8 E., G. & S. R. M. Selection: NW. $\frac{1}{4}$ SW. $\frac{1}{4}$ sec. 34, T. 14 S., R. 2 E., W. M.	40	40
14636	Base: NE. $\frac{1}{4}$ NE. $\frac{1}{4}$ sec. 33, T. 23 N., R. 4 E., G. & S. R. M. Selection: NE. $\frac{1}{4}$ SW. $\frac{1}{4}$ sec. 34, T. 14 S., R. 2 E., W. M.	40	40
14637	Base: NW. $\frac{1}{4}$ NE. $\frac{1}{4}$ sec. 33, T. 23 N., R. 4 E., G. & S. R. M. Selection: SW. $\frac{1}{4}$ SW. $\frac{1}{4}$ sec. 34, T. 14 S., R. 2 E., W. M.	40	40
14638	Base: SE. $\frac{1}{4}$ NE. $\frac{1}{4}$ sec. 33, T. 23 N., R. 4 E., G. & S. R. M. Selection: SE. $\frac{1}{4}$ SW. $\frac{1}{4}$ sec. 34, T. 14 S., R. 2 E., W. M.	40	40
14662	Base: SW. $\frac{1}{4}$ NE. $\frac{1}{4}$ sec. 33, T. 23 N., R. 4 E., G. & S. R. M. Selection: N. $\frac{1}{2}$ SW. $\frac{1}{4}$ sec. 32, T. 14 S., R. 2 E., W. M.	80	80
14663	Base: E. $\frac{1}{2}$ SW. $\frac{1}{4}$ sec. 31, T. 24 N., R. 3 E., G. & S. R. M. Selection: S. $\frac{1}{2}$ SW. $\frac{1}{4}$ sec. 32, T. 14 S., R. 2 E., W. M.	80	80
14664	Base: S. $\frac{1}{2}$ NE. $\frac{1}{4}$ sec. 27, T. 20 N., R. 3 E., G. & S. R. M. Selection: N. $\frac{1}{2}$ SE. $\frac{1}{4}$ sec. 32, T. 14 S., R. 2 E., W. M.	80	80
14665	Base: S. $\frac{1}{2}$ NW. $\frac{1}{4}$ sec. 3, T. 22 N., R. 4 E., G. & S. R. M. Selection: S. $\frac{1}{2}$ SE. $\frac{1}{4}$ sec. 32, T. 14 S., R. 2 E., W. M.	80	80
14725	Base: N. $\frac{1}{2}$ SE. $\frac{1}{4}$ sec. 3, T. 22 N., R. 4 E., G. & S. R. M. Selection: SE. $\frac{1}{4}$ NE. $\frac{1}{4}$ sec. 4, T. 31 S., R. 6 W., W. M.	40	40
14726	Base: SE. $\frac{1}{4}$ NE. $\frac{1}{4}$ sec. 19, T. 18 N., R. 8 E., G. & S. R. M. Selection: SW. $\frac{1}{4}$ SW. $\frac{1}{4}$ sec. 14, T. 25 S., R. 3 W.; SE. $\frac{1}{4}$ NW. $\frac{1}{4}$ sec. 35, T. 25 S., R. 12 W., W. M.	80	80
14735	Base: S. $\frac{1}{2}$ SE. $\frac{1}{4}$ sec. 13, T. 20 N., R. 1 E., G. & S. R. M. Selection: N. $\frac{1}{2}$ SW. $\frac{1}{4}$ sec. 20, T. 14 S., R. 2 E., W. M.	80	80
14736	Base: S. $\frac{1}{2}$ SE. $\frac{1}{4}$ sec. 23, T. 20 N., R. 1 E., G. & S. R. M. Selection: S. $\frac{1}{2}$ NE. $\frac{1}{4}$ sec. 20, T. 14 S., R. 2 E., W. M.	80	80
14737	Base: S. $\frac{1}{2}$ NW. $\frac{1}{4}$ sec. 13, T. 22 N., R. 4 E., G. & S. R. M. Selection: N. $\frac{1}{2}$ NW. $\frac{1}{4}$ sec. 20, T. 14 S., R. 2 E., W. M.	80	80
14738	Base: S. $\frac{1}{2}$ NE. $\frac{1}{4}$ sec. 5, T. 22 N., R. 4 E., G. & S. R. M. Selection: S. $\frac{1}{2}$ NW. $\frac{1}{4}$ sec. 20, T. 14 S., R. 2 E., W. M.	80	80
14739	Base: S. $\frac{1}{2}$ SE. $\frac{1}{4}$ sec. 15, T. 22 N., R. 4 E., G. & S. R. M. Selection: N. $\frac{1}{2}$ NE. $\frac{1}{4}$ sec. 20, T. 14 S., R. 2 E., W. M.	80	80
14740	Base: S. $\frac{1}{2}$ NE. $\frac{1}{4}$ sec. 3, T. 22 N., R. 4 E., G. & S. R. M. Selection: SW. $\frac{1}{4}$ SW. $\frac{1}{4}$ sec. 20, T. 14 S., R. 2 E., W. M.	40	40
	Base: SW. $\frac{1}{4}$ NE. $\frac{1}{4}$ sec. 13, T. 22 N., R. 4 E., G. & S. R. M.	40	40

Unrestricted selections, Santa Fe Pacific Railroad Company, etc.—Continued.

## OREGON—Continued.

No.	Location.	Selected area.	Base area.
ROSEBURG LAND DISTRICT—Continued.			
14850	Selection: SW. $\frac{1}{4}$ NW. $\frac{1}{4}$ sec. 17, T. 21 S., R. 11 W.; lot 7 of sec. 31, T. 22 S., R. 12 W.; lot 1 of sec. 6, T. 17 S., R. 4 E., W. M.	Acres. 80.46	Acres. 80
14931	Base: N. $\frac{1}{2}$ SE. $\frac{1}{4}$ sec. 13, T. 20 N., R. 1 E., G. & S. R. M. Selection: N. $\frac{1}{2}$ SW. $\frac{1}{4}$ sec. 20, T. 26 S., R. 7 W.; NW. $\frac{1}{4}$ NW. $\frac{1}{4}$ sec. 24, T. 26 S., R. 8 W.; SW. $\frac{1}{4}$ SE. $\frac{1}{4}$ sec. 17, T. 31 S., R. 13 W., W. M.	160	160
14932	Base: NE. $\frac{1}{4}$ sec. 13, T. 19 N., R. 4 E., G. & S. R. M. Selection: NW. $\frac{1}{4}$ NW. $\frac{1}{4}$ sec. 34, T. 22 S., R. 9 W.; NE. $\frac{1}{4}$ SW. $\frac{1}{4}$ sec. 22, T. 25 S., R. 3 W.; SE. $\frac{1}{4}$ NE. $\frac{1}{4}$ sec. 9; SE. $\frac{1}{4}$ SE. $\frac{1}{4}$ sec. 33, T. 31 S., R. 13 W., W. M.	160	160
15104	Base: NE. $\frac{1}{4}$ sec. 21, T. 17 N., R. 8 E., G. & S. R. M. Selection: W. $\frac{1}{2}$ SE. $\frac{1}{4}$ sec. 32, T. 15 S., R. 2 W., W. M.	80	80
15105	Base: E. $\frac{1}{2}$ SW. $\frac{1}{4}$ sec. 31, T. 23 N., R. 4 E., G. & S. R. M. Selection: NE. $\frac{1}{4}$ and S. $\frac{1}{2}$ NW. $\frac{1}{4}$ sec. 22, T. 15 S., R. 2 W., W. M.	240	240
15114	Base: S. $\frac{1}{2}$ NW. $\frac{1}{4}$ , S. $\frac{1}{2}$ NE. $\frac{1}{4}$ , sec. 5, and S. $\frac{1}{2}$ NW. $\frac{1}{4}$ sec. 15, T. 15 N., R. 8 E., W. M.	320	320
15174	Selection: S. $\frac{1}{2}$ sec. 22, T. 15 S., R. 2 W., W. M. Base: SW. $\frac{1}{4}$ sec. 3, NE. $\frac{1}{4}$ sec. 7, T. 15 N., R. 8 E., G. & S. R. M.	320	320
15177	Selection: N. $\frac{1}{2}$ sec. 26, T. 15 S., R. 2 W., W. M. Base: S. $\frac{1}{2}$ sec. 5, T. 15 N., R. 8 E., G. & S. R. M.	320	320
15201	Selection: S. $\frac{1}{2}$ sec. 28, T. 15 S., R. 2 W., W. M. Base: S. $\frac{1}{2}$ sec. 15, T. 15 N., R. 8 E., G. & S. R. M.	320	320
15207	Selection: Lot 19 of sec. 6, T. 14 S., R. 11 W.; lot 16 of sec. 1, T. 14 S., R. 12 W., W. M.	80	80
15208	Base: S. $\frac{1}{2}$ NW. $\frac{1}{4}$ sec. 1, T. 20 N., R. 8 E., G. & S. R. M. Selection: E. $\frac{1}{2}$ SE. $\frac{1}{4}$ sec. 32, T. 15 S., R. 2 W., W. M.	80	80
15209	Base: N. $\frac{1}{2}$ SE. $\frac{1}{4}$ sec. 17, T. 22 N., R. 4 E., G. & S. R. M. Selection: E. $\frac{1}{2}$ NE. $\frac{1}{4}$ , NW. $\frac{1}{4}$ NE. $\frac{1}{4}$ , and NE. $\frac{1}{4}$ NW. $\frac{1}{4}$ sec. 14, T. 19 S., R. 9 W., W. M.	160	160
15210	Base: SW. $\frac{1}{4}$ sec. 21, T. 17 N., R. 8 E., G. & S. R. M. Selection: NW. $\frac{1}{4}$ sec. 22, T. 18 S., R. 8 W., W. M.	160	160
15211	Base: SE. $\frac{1}{4}$ sec. 21, T. 17 N., R. 8 E., G. & S. R. M. Selection: NW. $\frac{1}{4}$ sec. 12, T. 19 S., R. 8 W., W. M.	160	160
15212	Base: NE. $\frac{1}{4}$ sec. 23, T. 15 N., R. 7 E., G. & S. R. M. Selection: S. $\frac{1}{2}$ NE. $\frac{1}{4}$ sec. 33, T. 17 S., R. 4 E., W. M.	80	80
15214	Base: E. $\frac{1}{2}$ NW. $\frac{1}{4}$ sec. 31, T. 18 N., R. 8 E., G. & S. R. M. Selection: SE. $\frac{1}{4}$ NE. $\frac{1}{4}$ and NE. $\frac{1}{4}$ SE. $\frac{1}{4}$ sec. 14, T. 26 S., R. 2 W., W. M.	80	80
15220	Base: N. $\frac{1}{2}$ NE. $\frac{1}{4}$ sec. 9, T. 17 N., R. 8 E., G. & S. R. M. Selection: W. $\frac{1}{2}$ SE. $\frac{1}{4}$ sec. 4, T. 19 S., R. 8 W., W. M.	80	80
15221	Base: S. $\frac{1}{2}$ SE. $\frac{1}{4}$ sec. 9, T. 17 N., R. 8 E., G. & S. R. M. Selection: Lots 4 and 10 of sec. 4, T. 19 S., R. 8 W., W. M.	79.04	80
15230	Base: N. $\frac{1}{2}$ SE. $\frac{1}{4}$ sec. 9, T. 17 N., R. 8 E., G. & S. R. M. Selection: Lots 17, 18, 19, and NE. $\frac{1}{4}$ SW. $\frac{1}{4}$ sec. 1, T. 14 S., R. 12 W., W. M.	160	160
15231	Base: SW. $\frac{1}{4}$ sec. 17, T. 15 N., R. 7 E., G. & S. R. M. Selection: Lot 4 of sec. 2, T. 31 S., R. 8 W.; SE. $\frac{1}{4}$ SW. $\frac{1}{4}$ sec. 4, T. 31 S., R. 8 W.; NW. $\frac{1}{4}$ NW. $\frac{1}{4}$ and NE. $\frac{1}{4}$ SW. $\frac{1}{4}$ sec. 14, T. 31 S., R. 8 W., W. M.	158.29	160
15232	Base: NE. $\frac{1}{4}$ sec. 21, T. 15 N., R. 7 E., G. & S. R. M. Selection: W. $\frac{1}{2}$ NW. $\frac{1}{4}$ sec. 12, T. 26 S., R. 3 W., W. M.	80	80
15233	Base: N. $\frac{1}{2}$ NE. $\frac{1}{4}$ sec. 13, T. 17 N., R. 8 E., G. & S. R. M. Selection: Lot 4 of sec. 30, T. 24 S., R. 8 W.; SE. $\frac{1}{4}$ SE. $\frac{1}{4}$ sec. 4, T. 25 S., R. 3 W., W. M.	83.35	80
15234	Base: S. $\frac{1}{2}$ NE. $\frac{1}{4}$ sec. 9, T. 17 N., R. 8 E., G. & S. R. M. Selection: N. $\frac{1}{2}$ NE. $\frac{1}{4}$ sec. 8, T. 26 S., R. 10 W., W. M.	80	80
15235	Base: N. $\frac{1}{2}$ SE. $\frac{1}{4}$ sec. 11, T. 20 N., R. 1 E., G. & S. R. M. Selection: NE. $\frac{1}{4}$ NE. $\frac{1}{4}$ sec. 20, T. 20 S., R. 9 W.; NE. $\frac{1}{4}$ SE. $\frac{1}{4}$ , NE. $\frac{1}{4}$ SW. $\frac{1}{4}$ , SW. $\frac{1}{4}$ SW. $\frac{1}{4}$ , sec. 10, T. 31 S., R. 8 W., W. M.	160	160
15239	Base: NW. $\frac{1}{4}$ sec. 21, T. 15 N., R. 7 E., G. & S. R. M. Selection: SW. $\frac{1}{4}$ NE. $\frac{1}{4}$ and lot 12 of sec. 30, T. 23 S., R. 8 W.; S. $\frac{1}{2}$ SE. $\frac{1}{4}$ sec. 4, T. 28 S., R. 9 W., W. M.	160	160
15241	Base: SW. $\frac{1}{4}$ sec. 27, T. 17 N., R. 8 E., G. & S. R. M. Selection: SW. $\frac{1}{4}$ NE. $\frac{1}{4}$ sec. 34, T. 35 S., R. 4 W., W. M.	40	37.49
15244	Base: Lot 2 of NW. $\frac{1}{4}$ sec. 31, T. 23 N., R. 4 E., G. & S. R. M. Selection: Lot 8 of sec. 30, T. 22 N., R. 12 W.; lots 1 and 2 of sec. 25, T. 22 S., R. 13 W., W. M.	81.33	80
15245	Base: N. $\frac{1}{2}$ NW. $\frac{1}{4}$ sec. 9, T. 17 N., R. 8 E., G. & S. R. M. Selection: SE. $\frac{1}{4}$ SE. $\frac{1}{4}$ and lot 8 of sec. 6, T. 17 S., R. 4 E., W. M.	92.88	80
15260	Base: N. $\frac{1}{2}$ NW. $\frac{1}{4}$ sec. 13, T. 20 N., R. 1 E., G. & S. R. M. Selection: NE. $\frac{1}{4}$ SE. $\frac{1}{4}$ sec. 6, T. 34 S., R. 4 W., W. M.	40	35.33
15276	Base: Lot 3 of sec. 7, T. 22 N., R. 9 E., G. & S. R. M. Selection: N. $\frac{1}{2}$ SW. $\frac{1}{4}$ , NW. $\frac{1}{4}$ SE. $\frac{1}{4}$ , SW. $\frac{1}{4}$ NE. $\frac{1}{4}$ , sec. 32, T. 18 S., R. 3 W., W. M.	160	160
15279	Base: NW. $\frac{1}{4}$ sec. 21, T. 17 N., R. 8 E., G. & S. R. M. Selection: NE. $\frac{1}{4}$ sec. 32, T. 16 S., R. 2 W., W. M.	160	160
	Base: NW. $\frac{1}{4}$ sec. 23, T. 15 N., R. 7 E., G. & S. R. M.	160	160

Unrestricted selections, Santa Fe Pacific Railroad Company, etc.—Continued.

OREGON—Continued.

No.	Location.	Selected area.	Base area.
ROSEBURG LAND DISTRICT—Continued.			
15285	Selection: NE. $\frac{1}{4}$ SE. $\frac{1}{4}$ sec. 10, T. 24 S., R. 8 W.; NE. $\frac{1}{4}$ NE. $\frac{1}{4}$ sec. 12, T. 26 S., R. 10 W.; lot 1 of sec. 2, T. 29 S., R. 15 W.; lot 1 of sec. 2, T. 30 S., R. 10 W.; NW. $\frac{1}{4}$ NW. $\frac{1}{4}$ sec. 32, T. 31 S., R. 13 W., W. M.	Acres. 160	Acres. 160
04876	Base: SE. $\frac{1}{4}$ sec. 13, T. 19 N., R. 4 E., G. & S. R. M. Selection: SE. $\frac{1}{4}$ NE. $\frac{1}{4}$ sec. 26, T. 15 S., R. 3 E., and lot 2 of sec. 28, T. 22 S., R. 8 W., W. M. Base: Lot 3 of SW. $\frac{1}{4}$ sec. 7, T. 22 N., R. 4 E., G. & S. R. M.	41.90	41.91
Total, Roseburg land district.....		6,555.79	6,514.73
THE DALLES LAND DISTRICT.			
13394	Selection: SE. $\frac{1}{4}$ sec. 18, T. 17 S., R. 12 E., W. M.	160	160
13419	Base: Lots 2, 3, 4, 5, sec. 29, T. 17 N., R. 6 E., G. & S. R. M. Selection: Lot 1 of sec. 4, T. 2 N., R. 18 E., W. M.	42.86	40
13420	Base: SW. $\frac{1}{4}$ NW. $\frac{1}{4}$ sec. 5, T. 19 N., R. 4 E., G. & S. R. M. Selection: SE. $\frac{1}{4}$ NE. $\frac{1}{4}$ sec. 23; S. $\frac{1}{4}$ NW. $\frac{1}{4}$ , NE. $\frac{1}{4}$ SW. $\frac{1}{4}$ , sec. 24, T. 1 N., R. 26 E., G. & S. R. M.	160	160
13450	Base: SW. $\frac{1}{4}$ sec. 17, T. 19 N., R. 4 E., G. & S. R. M. Selection: NW. $\frac{1}{4}$ SW. $\frac{1}{4}$ sec. 24, T. 1 N., R. 26 E., W. M.	40	40
13468	Base: SE. $\frac{1}{4}$ SW. $\frac{1}{4}$ sec. 35, T. 18 N., R. 8 E., G. & S. R. M. Selection: Lot 4 of sec. 4, T. 4 S., R. 19 E., W. M.	40.40	40
13492	Base: SW. $\frac{1}{4}$ SW. $\frac{1}{4}$ sec. 35, T. 18 N., R. 8 E., G. & S. R. M. Selection: SE. $\frac{1}{4}$ NE. $\frac{1}{4}$ , NE. $\frac{1}{4}$ SE. $\frac{1}{4}$ , sec. 8, T. 2 S., R. 16 E., W. M.	80	80
13493	Base: N. $\frac{1}{2}$ SE. $\frac{1}{4}$ sec. 33, T. 17 N., R. 6 E., G. & S. R. M. Selection: E. $\frac{1}{2}$ SW. $\frac{1}{4}$ sec. 9, T. 5 S., R. 20 E.; E. $\frac{1}{2}$ SE. $\frac{1}{4}$ sec. 1, T. 5 S., R. 19 E., W. M.	160	160
13494	Base: NW. $\frac{1}{4}$ sec. 27, T. 25 N., R. 3 E., G. & S. R. M. Selection: E. $\frac{1}{2}$ SE. $\frac{1}{4}$ sec. 12, T. 4 S., R. 9 E., W. M.	80	80
13495	Base: S. $\frac{1}{2}$ SE. $\frac{1}{4}$ sec. 11, T. 16 N., R. 5 E., G. & S. R. M. Selection: SE. $\frac{1}{4}$ NE. $\frac{1}{4}$ sec. 4, T. 2 N., R. 18 E., W. M.	40	28.28
13530	Base: Lots 1 and 2 of sec. 9, T. 19 N., R. 4 E., G. & S. R. M. Selection: SE. $\frac{1}{4}$ SW. $\frac{1}{4}$ sec. 10, T. 1 S., R. 20 E., W. M.	40	42.59
13531	Base: Lot 3 of sec. 3, T. 18 N., R. 7 E., G. & S. R. M. Selection: W. $\frac{1}{2}$ NW. $\frac{1}{4}$ and NW. $\frac{1}{4}$ SW. $\frac{1}{4}$ sec. 18, T. 2 S., R. 17 E., W. M.	92.70	80
13547	Base: N. $\frac{1}{2}$ NE. $\frac{1}{4}$ sec. 11, T. 19 N., R. 4 E., G. & S. R. M. Selection: SE. $\frac{1}{4}$ NW. $\frac{1}{4}$ sec. 13, T. 2 S., R. 21 E., W. M.	40	35.65
13548	Base: Lot 2 of sec. 7, T. 18 N., R. 6 E., G. & S. R. M. Selection: SE. $\frac{1}{4}$ NE. $\frac{1}{4}$ sec. 1, T. 7 S., R. 15 E., W. M.	40	42.33
13549	Base: Lot 4 of sec. 3, T. 18 N., R. 7 E., G. & S. R. M. Selection: NW. $\frac{1}{4}$ SW. $\frac{1}{4}$ , SW. $\frac{1}{4}$ NW. $\frac{1}{4}$ , sec. 15, T. 1 S., R. 20 E.; lot 4 and SW. $\frac{1}{4}$ NW. $\frac{1}{4}$ sec. 1, T. 2 S., R. 20 E., W. M.	159.02	160
13916	Base: SE. $\frac{1}{4}$ sec. 1, T. 18 N., R. 7 E., G. & S. R. M. Selection: S. $\frac{1}{2}$ NE. $\frac{1}{4}$ and S. $\frac{1}{2}$ NW. $\frac{1}{4}$ sec. 17, T. 19 S., R. 11 E., W. M.	160	160
13917	Base: SW. $\frac{1}{4}$ sec. 13, T. 25 N., R. 9 E., G. & S. R. M. Selection: E. $\frac{1}{2}$ SE. $\frac{1}{4}$ sec. 29, NW. $\frac{1}{4}$ NE. $\frac{1}{4}$ sec. 31, SW. $\frac{1}{4}$ NE. $\frac{1}{4}$ sec. 33, T. 18 S., R. 11 E., W. M.	160	160
14093	Base: NE. $\frac{1}{4}$ sec. 15, T. 25 N., R. 9 E., G. & S. R. M. Selection: SE. $\frac{1}{4}$ NE. $\frac{1}{4}$ , E. $\frac{1}{2}$ SE. $\frac{1}{4}$ , and NW. $\frac{1}{4}$ SE. $\frac{1}{4}$ sec. 30, T. 3 S., R. 21 E., W. M.	160	160
14094	Base: SE. $\frac{1}{4}$ sec. 11, T. 18 N., R. 11 E., G. & S. R. M. Selection: SE. $\frac{1}{4}$ NW. $\frac{1}{4}$ sec. 34, T. 11 S., R. 11 E., W. M.	40	40
14095	Base: NW. $\frac{1}{4}$ SW. $\frac{1}{4}$ sec. 33, T. 19 N., R. 6 E., G. & S. R. M. Selection: SW. $\frac{1}{4}$ NE. $\frac{1}{4}$ sec. 24, T. 2 S., R. 20 E.; lot 2, SE. $\frac{1}{4}$ NW. $\frac{1}{4}$ and SW. $\frac{1}{4}$ NE. $\frac{1}{4}$ sec. 31, T. 1 N., R. 21 E., W. M.	173.93	160
14097	Base: SE. $\frac{1}{4}$ sec. 7, T. 23 N., R. 9 E., G. & S. R. M. Selection: SE. $\frac{1}{4}$ SW. $\frac{1}{4}$ sec. 27, T. 6 S., R. 18 E., W. M.	40	22.18
14098	Base: Lot 3 of NW. $\frac{1}{4}$ sec. 1, T. 23 N., R. 8 E., G. & S. R. M. Selection: SW. $\frac{1}{4}$ NE. $\frac{1}{4}$ , NW. $\frac{1}{4}$ SE. $\frac{1}{4}$ and NE. $\frac{1}{4}$ SW. $\frac{1}{4}$ , SE. $\frac{1}{4}$ NW. $\frac{1}{4}$ , sec. 27, T. 1 N., R. 22 E., W. M.	160	160
14099	Base: SW. $\frac{1}{4}$ sec. 1, T. 18 N., R. 7 E., G. & S. R. M. Selection: SW. $\frac{1}{4}$ NW. $\frac{1}{4}$ sec. 15, SW. $\frac{1}{4}$ SW. $\frac{1}{4}$ sec. 21, T. 3 S., R. 25 E., W. M.	80	80
14100	Base: N. $\frac{1}{2}$ SW. $\frac{1}{4}$ sec. 33, T. 17 N., R. 6 E., G. & S. R. M. Selection: NE. $\frac{1}{4}$ SE. $\frac{1}{4}$ , SW. $\frac{1}{4}$ SE. $\frac{1}{4}$ , sec. 26, T. 1 N., R. 15 E., W. M.	80	80
14101	Base: N. $\frac{1}{2}$ SE. $\frac{1}{4}$ sec. 21, T. 18 N., R. 6 E., G. & S. R. M. Selection: NW. $\frac{1}{4}$ SW. $\frac{1}{4}$ sec. 10, T. 3 S., R. 25 E.; SE. $\frac{1}{4}$ SE. $\frac{1}{4}$ sec. 9, NE. $\frac{1}{4}$ NW. $\frac{1}{4}$ sec. 15, SW. $\frac{1}{4}$ NW. $\frac{1}{4}$ sec. 21, T. 3 S., R. 25 E., W. M.	160	160
14102	Base: SE. $\frac{1}{4}$ sec. 21, T. 17 N., R. 6 E., G. & S. R. M. Selection: SE. $\frac{1}{4}$ NW. $\frac{1}{4}$ sec. 20, T. 9 S., R. 14 E., W. M.	40	40
14103	Base: NW. $\frac{1}{4}$ SE. $\frac{1}{4}$ sec. 5, T. 19 N., R. 4 E., G. & S. R. M. Selection: NE. $\frac{1}{4}$ NE. $\frac{1}{4}$ sec. 35, T. 1 N., R. 15 E., W. M.	40	38.85
14148	Base: Lot 2 of NE. $\frac{1}{4}$ sec. 5, T. 17 N., R. 6 E., G. & S. R. M. Selection: S. $\frac{1}{2}$ NE. $\frac{1}{4}$ , W. $\frac{1}{2}$ SE. $\frac{1}{4}$ , sec. 2, T. 4 S., R. 17 E., W. M. Base: NE. $\frac{1}{4}$ sec. 21, T. 23 N., R. 8 E., G. & S. R. M.	160	160

Unrestricted selections, Santa Fe Pacific Railroad Company, etc.—Continued.

OREGON—Continued.

No.	Location.	Selected area.	Base area.
THE DALLES LAND DISTRICT—Continued.			
14183	Selection: SE. $\frac{1}{4}$ SE. $\frac{1}{4}$ sec. 27, SE. $\frac{1}{4}$ SW. $\frac{1}{4}$ sec. 26, SW. $\frac{1}{4}$ NE. $\frac{1}{4}$ sec. 35, T. 11 S., R. 19 E.; SW. $\frac{1}{4}$ NE. $\frac{1}{4}$ sec. 6, T. 12 S., R. 20 E., W. M. Base: NE. $\frac{1}{4}$ sec. 7, T. 18 N., R. 6 E., G. & S. R. M.	Acres. 160	Acres. 160
14213	Selection: Lots 8, 9, 10, and 11 of sec. 31, T. 1 N., R. 9 E., W. M. Base: E. $\frac{1}{2}$ NE. $\frac{1}{4}$ and lots 1 and 6 of sec. 29, T. 17 N., R. 6 E., G. & S. R. M.	173.71	161.16
14400	Selection: SW. $\frac{1}{4}$ sec. 22, T. 19 S., R. 10 E., W. M. Base: SE. $\frac{1}{4}$ NE. $\frac{1}{4}$ , N. $\frac{1}{2}$ SE. $\frac{1}{4}$ , and SW. $\frac{1}{4}$ SE. $\frac{1}{4}$ , sec. 15, T. 21 N., R. 9 E., G. & S. R. M.	160	155.76
14402	Selection: NW. $\frac{1}{4}$ SE. $\frac{1}{4}$ sec. 29, T. 1 N., R. 9 E., W. M. Base: Lot 11 of sec. 13, T. 21 N., R. 8 E., G. & S. R. M.	40	40.12
14406	Selection: NE. $\frac{1}{4}$ NE. $\frac{1}{4}$ sec. 30, T. 19 S., R. 11 E., W. M. Base: Lot 2 of sec. 7, T. 21 N., R. 9 E., G. & S. R. M.	40	36.48
14407	Selection: NW. $\frac{1}{4}$ SE. $\frac{1}{4}$ , S. $\frac{1}{2}$ SE. $\frac{1}{4}$ , lots 7, 8, 10, 11, and 12 of sec. 19, T. 2 N., R. 9 E., W. M. Base: N. $\frac{1}{2}$ sec. 35, T. 17 N., R. 8 E., G. & S. R. M.	306.01	320
14410	Selection: Lot 1 of sec. 3, T. 17 S., R. 14 E., W. M. Base: NW. $\frac{1}{4}$ SW. $\frac{1}{4}$ sec. 15, T. 18 N., R. 8 E., G. & S. R. M.	39.59	40
14471	Selection: S. $\frac{1}{2}$ NW. $\frac{1}{4}$ and S. $\frac{1}{2}$ NE. $\frac{1}{4}$ sec. 8, T. 4 S., R. 14 E., W. M. Base: SW. $\frac{1}{4}$ sec. 33, T. 19 N., R. 4 E., G. & S. R. M.	160	160
14472	Selection: SW. $\frac{1}{4}$ NW. $\frac{1}{4}$ sec. 25, NE. $\frac{1}{4}$ NE. $\frac{1}{4}$ sec. 35, T. 7 S., R. 16 E., W. M. Base: N. $\frac{1}{2}$ NW. $\frac{1}{4}$ sec. 9, T. 21 N., R. 8 E., G. & S. R. M.	80	80
14473	Selection: W. $\frac{1}{2}$ SE. $\frac{1}{4}$ sec. 24, W. $\frac{1}{2}$ NE. $\frac{1}{4}$ sec. 25, T. 19 S., R. 10 E., W. M. Base: NW. $\frac{1}{4}$ NE. $\frac{1}{4}$ , N. $\frac{1}{2}$ NW. $\frac{1}{4}$ , and SW. $\frac{1}{4}$ NW. $\frac{1}{4}$ , sec. 17, T. 21 N., R. 9 E., G. & S. R. M.	160	140.12
14474	Selection: W. $\frac{1}{2}$ SW. $\frac{1}{4}$ sec. 25, T. 7 S., R. 16 E., W. M. Base: E. $\frac{1}{2}$ NW. $\frac{1}{4}$ sec. 17, T. 15 N., R. 6 E., G. & S. R. M.	80	80
14475	Selection: NE. $\frac{1}{4}$ SE. $\frac{1}{4}$ of sec. 8, NW. $\frac{1}{4}$ SW. $\frac{1}{4}$ sec. 9, T. 4 S., R. 14 E., W. M. Base: N. $\frac{1}{2}$ NE. $\frac{1}{4}$ sec. 35, T. 19 N., R. 6 E., G. & S. R. M.	80	80
14509	Selection: Lot 3 and SE. $\frac{1}{4}$ NW. $\frac{1}{4}$ sec. 2, T. 4 S., R. 15 E., W. M. Base: Lots 10 and 11 of sec. 5, T. 18 N., R. 7 E., G. & S. R. M.	80	63.09
14593	Selection: Lot 3 of sec. 26, T. 1 N., R. 15 E., W. M. Base: SW. $\frac{1}{4}$ NW. $\frac{1}{4}$ sec. 27, T. 19 N., R. 4 E., G. & S. R. M.	51.65	40
14595	Selection: SW. $\frac{1}{4}$ SE. $\frac{1}{4}$ sec. 13, NW. $\frac{1}{4}$ NE. $\frac{1}{4}$ sec. 24, T. 19 S., R. 11 E., W. M. Base: N. $\frac{1}{2}$ NE. $\frac{1}{4}$ sec. 15, T. 21 N., R. 9 E., G. & S. R. M.	80	66.72
14627	Selection: NW. $\frac{1}{4}$ SW. $\frac{1}{4}$ sec. 5, lot 5 of sec. 6, T. 17 S., R. 17 E., W. M. Base: S. $\frac{1}{2}$ NW. $\frac{1}{4}$ sec. 1, T. 22 N., R. 9 E., G. & S. R. M.	87.48	80
14659	Selection: S. $\frac{1}{2}$ SW. $\frac{1}{4}$ sec. 25, T. 19 S., R. 10 E., W. M. Base: Lots 1 and 2 of NW. $\frac{1}{4}$ sec. 19, T. 21 N., R. 9 E., G. & S. R. M.	80	73.82
14660	Selection: SE. $\frac{1}{4}$ SE. $\frac{1}{4}$ sec. 27, T. 19 S., R. 10 E., W. M. Base: SE. $\frac{1}{4}$ NE. $\frac{1}{4}$ sec. 21, T. 21 N., R. 9 E., G. & S. R. M.	40	38.31
14786	Selection: Lot 2, S. $\frac{1}{2}$ NE. $\frac{1}{4}$ , NW. $\frac{1}{4}$ SE. $\frac{1}{4}$ sec. 5, T. 17 S., R. 10 E., W. M. Base: Lots 1 and 2 and S. $\frac{1}{2}$ SE. $\frac{1}{4}$ sec. 5, T. 16 N., R. 8 E., G. & S. R. M.	156.64	147.86
14787	Selection: E. $\frac{1}{2}$ SE. $\frac{1}{4}$ sec. 5, T. 17 S., R. 10 E., W. M. Base: Lot 2 of NW. $\frac{1}{4}$ of sec. 19, lot 3 of SW. $\frac{1}{4}$ of sec. 19, T. 18 N., R. 8 E., G. & S. R. M.	80	73.12
13915	Selection: Lot 1, SE. $\frac{1}{4}$ NE. $\frac{1}{4}$ of sec. 5, T. 19 S., R. 11 E. Base: S. $\frac{1}{2}$ NE. $\frac{1}{4}$ sec. 15, T. 19 N., R. 4 E.	80.75	80
Total, The Dalles land district		4,744.74	4,691.44
TOTAL, OREGON, BY LAND DISTRICTS.			
	Burns	519.44	510.68
	La Grande	687.37	672.54
	Lakeview	557.85	517.63
	Oregon City	160	160
	Portland	3,399.24	3,307.70
	Roseburg	6,555.79	6,514.73
	The Dalles	4,744.74	4,691.44
		16,624.43	16,374.72

SOUTH DAKOTA.

ABERDEEN LAND DISTRICT.			
15173	Selection: NE. $\frac{1}{4}$ SE. $\frac{1}{4}$ sec. 2, T. 128 N., R. 76 W.	40	
	Base: Lot 1 of NE. $\frac{1}{4}$ of sec. 1, T. 18 N., R. 4 E., W. M.		21.74
13737	Selection: NE. $\frac{1}{4}$ sec. 31, T. 105 N., R. 74 W.	160	
	Base: NW. $\frac{1}{4}$ sec. 13, T. 22 N., R. 9 E., G. & S. R. M.		160
14015	Selection: Lots 1 and 2, S. $\frac{1}{2}$ NE. $\frac{1}{4}$ sec. 3, T. 105 N., R. 79 W.	158.98	
	Base: NE. $\frac{1}{4}$ sec. 13, T. 22 N., R. 9 E., G. & S. R. M.		160

Unrestricted selections, Santa Fe Pacific Railroad Company, etc.—Continued.

SOUTH DAKOTA—Continued.

No.	Location.	Selected area.	Base area.
ABERDEEN LAND DISTRICT—Continued.			
14087	Selection: NE. $\frac{1}{4}$ sec. 12, T. 2 S., R. 28 E. .... Base: SE. $\frac{1}{4}$ sec. 13, T. 2 $\frac{1}{2}$ N., R. 9 E., G. & S. R. M. ....	Acres. 160	Acres. 160
14122	Selection: NW. $\frac{1}{4}$ sec. 12, T. 2 S., R. 28 E. .... Base: NE. $\frac{1}{4}$ sec. 15, T. 22 N., R. 9 E., G. & S. R. M. ....	160	160
14149	Selection: SW. $\frac{1}{4}$ NE. $\frac{1}{4}$ sec. 9, T. 105 N., R. 79 W.; SW. $\frac{1}{4}$ NW. $\frac{1}{4}$ , W. $\frac{1}{2}$ SW. $\frac{1}{4}$ , sec. 17, T. 106 N., R. 79 W. .... Base: SE. $\frac{1}{4}$ sec. 17, T. 20 N., R. 8 E., G. & S. R. M. ....	160	160
14235	Selection: SW. $\frac{1}{4}$ SE. $\frac{1}{4}$ sec. 4, lot 3 of sec. 5, T. 105 N., R. 79 W.; S. $\frac{1}{2}$ SE. $\frac{1}{4}$ sec. 34, T. 106 N., R. 79 W. .... Base: Lots 1, 2, and S. $\frac{1}{2}$ NE. $\frac{1}{4}$ sec. 5, T. 20 N., R. 8 E., G. & S. R. M. ....	159.82	156.25
14498	Selection: NW. $\frac{1}{4}$ sec. 22, T. 3 S., R. 20 E. .... Base: NW. $\frac{1}{4}$ sec. 9, T. 16 N., R. 8 E., G. & S. R. M. ....	160	160
14499	Selection: S. $\frac{1}{2}$ NE. $\frac{1}{4}$ , N. $\frac{1}{2}$ SE. $\frac{1}{4}$ , sec. 5, T. 4 S., R. 18 E. .... Base: SW. $\frac{1}{4}$ sec. 9, T. 16 N., R. 8 E., G. & S. R. M. ....	160	160
14625	Selection: W. $\frac{1}{2}$ SE. $\frac{1}{4}$ sec. 2, T. 2 S., R. 25 E. .... Base: N. $\frac{1}{2}$ SE. $\frac{1}{4}$ sec. 9, T. 16 N., R. 8 E., G. & S. R. M. ....	80	80
14642	Selection: W. $\frac{1}{2}$ NE. $\frac{1}{4}$ , E. $\frac{1}{2}$ NW. $\frac{1}{4}$ , sec. 32, T. 2 S., R. 22 E. .... Base: SE. $\frac{1}{4}$ sec. 25, T. 16 N., R. 8 E., G. & S. R. M. ....	160	160
14649	Selection: S. $\frac{1}{2}$ NW. $\frac{1}{4}$ sec. 32, T. 2 S., R. 24 E. .... Base: S. $\frac{1}{2}$ NE. $\frac{1}{4}$ sec. 5, T. 17 N., R. 8 E., G. & S. R. M. ....	80	80
14650	Selection: SW. $\frac{1}{4}$ NE. $\frac{1}{4}$ sec. 32, T. 2 S., R. 24 E. .... Base: NW. $\frac{1}{4}$ SW. $\frac{1}{4}$ sec. 17, T. 25 N., R. 8 E., G. & S. R. M. ....	40	40
14651	Selection: N. $\frac{1}{2}$ NE. $\frac{1}{4}$ and N. $\frac{1}{2}$ NW. $\frac{1}{4}$ sec. 32, T. 2 S., R. 24 E. .... Base: NW. $\frac{1}{4}$ sec. 25, T. 16 N., R. 8 E., G. & S. R. M. ....	160	160
14702	Selection: N. $\frac{1}{2}$ NE. $\frac{1}{4}$ sec. 11, T. 2 S., R. 25 E. .... Base: S. $\frac{1}{2}$ NW. $\frac{1}{4}$ sec. 5, T. 17 N., R. 8 E., G. & S. R. M. ....	80	80
14703	Selection: SE. $\frac{1}{4}$ SE. $\frac{1}{4}$ sec. 2, T. 2 S., R. 25 E. .... Base: SW. $\frac{1}{4}$ SE. $\frac{1}{4}$ sec. 15, T. 18 N., R. 8 E., G. & S. R. M. ....	40	40
14734	Selection: SE. $\frac{1}{4}$ NW. $\frac{1}{4}$ , NE. $\frac{1}{4}$ SW. $\frac{1}{4}$ , and SE. $\frac{1}{4}$ SE. $\frac{1}{4}$ , sec. 17, T. 106 N., R. 79 W.; SE. $\frac{1}{4}$ NW. $\frac{1}{4}$ sec. 5, T. 105 N., R. 79 W. .... Base: Lots 3 and 4 of NW. $\frac{1}{4}$ and S. $\frac{1}{2}$ NW. $\frac{1}{4}$ sec. 5, T. 20 N., R. 8 E., G. & S. R. M. ....	160	157.47
Total, Aberdeen land district .....		2,109.80	2,095.46
LEMMON LAND DISTRICT.			
02023	Selection: NE. $\frac{1}{4}$ NW. $\frac{1}{4}$ sec. 4, T. 22 N., R. 4 E. .... Base: NE. $\frac{1}{4}$ SE. $\frac{1}{4}$ sec. 3, T. 20 N., R. 5 E., G. & S. R. M. ....	40	40
06136	Selection: SE. $\frac{1}{4}$ NE. $\frac{1}{4}$ sec. 34, T. 23 N., R. 5 E. .... Base: Lot 2 of NE. $\frac{1}{4}$ of sec. 3, T. 20 N., R. 5 E., G. & S. R. M. ....	40	40.21
06137	Selection: SW. $\frac{1}{4}$ NE. $\frac{1}{4}$ sec. 34, T. 23 N., R. 5 E. .... Base: Lot 4 of NW. $\frac{1}{4}$ sec. 3, T. 22 N., R. 5 E., G. & S. R. M. ....	40	39.84
Total, Lemmon land district .....		120.00	120.05
RAPID CITY LAND DISTRICT.			
14585	Selection: NW. $\frac{1}{4}$ NW. $\frac{1}{4}$ sec. 12, NE. $\frac{1}{4}$ NE. $\frac{1}{4}$ sec. 11, T. 4 S., R. 14 E.; SW. $\frac{1}{4}$ NW. $\frac{1}{4}$ sec. 4, SE. $\frac{1}{4}$ NE. $\frac{1}{4}$ sec. 5, T. 2 S., R. 12 E. .... Base: NE. $\frac{1}{4}$ sec. 25, T. 16 N., R. 8 E., G. & S. R. M. ....	160	160
14611	Selection: SE. $\frac{1}{4}$ and lots 1 and 2 of sec. 19, W. $\frac{1}{2}$ SW. $\frac{1}{4}$ and lot 4 of sec. 20, T. 23 N., R. 17 E. .... Base: N. $\frac{1}{4}$ of sec. 29, T. 18 N., R. 8 E., G. & S. R. M. ....	323.86	320
14612	Selection: E. $\frac{1}{2}$ SE. $\frac{1}{4}$ , SW. $\frac{1}{4}$ SE. $\frac{1}{4}$ , sec. 20; NW. $\frac{1}{4}$ NE. $\frac{1}{4}$ sec. 29, T. 23 N., R. 16 E., W. M. .... Base: SW. $\frac{1}{4}$ sec. 3, T. 22 N., R. 9 E., G. & S. R. M. ....	160	160
14613	Selection: NW. $\frac{1}{4}$ SE. $\frac{1}{4}$ and lots 1 and 2 of sec. 20; lot 4 of sec. 21, T. 23 N., R. 16 E. .... Base: N. $\frac{1}{2}$ NW. $\frac{1}{4}$ and SE. $\frac{1}{4}$ NW. $\frac{1}{4}$ sec. 25, T. 18 N., R. 8 E., G. & S. R. M. ....	124.97	120
14884	Selection: S. $\frac{1}{2}$ SW. $\frac{1}{4}$ sec. 15, N. $\frac{1}{2}$ NW. $\frac{1}{4}$ sec. 22, T. 3 S., R. 13 E. .... Base: SE. $\frac{1}{4}$ sec. 25, T. 17 N., R. 8 E., G. & S. R. M. ....	160	160
15113	Selection: SW. $\frac{1}{4}$ NE. $\frac{1}{4}$ , SE. $\frac{1}{4}$ NW. $\frac{1}{4}$ , NE. $\frac{1}{4}$ SW. $\frac{1}{4}$ , NW. $\frac{1}{4}$ SE. $\frac{1}{4}$ , sec. 3, T. 4 S., R. 16 E. .... Base: SW. $\frac{1}{4}$ sec. 25, T. 17 N., R. 8 E., G. & S. R. M. ....	160	160
Total, Rapid City land district .....		1,088.83	1,080.00
TOTAL, SOUTH DAKOTA, BY LAND DISTRICTS.			
Aberdeen .....		2,109.80	2,095.46
Lemmon .....		120.00	120.05
Rapid City .....		1,088.83	1,080.00
		3,318.63	3,295.51

Unrestricted selections, Santa Fe Pacific Railroad Company, etc.—Continued.

## WASHINGTON.

No.	Location.	Selected area.	Base area.
NORTH YAKIMA LAND DISTRICT.			
		<i>Acres.</i>	<i>Acres.</i>
13475	Selected: NW. $\frac{1}{4}$ sec. 12, T. 7 N., R. 25 E. ....	160	
	Base: SW. $\frac{1}{4}$ sec. 11, T. 17 N., R. 8 E. ....		160
13476	Selected: SW. $\frac{1}{4}$ sec. 12, T. 7 N., R. 25 E. ....	160	
	Base: NW. $\frac{1}{4}$ sec. 11, T. 17 N., R. 8 E. ....		160
13508	Selected: SW. $\frac{1}{4}$ sec. 22, T. 7 N., R. 26 E. ....	160	
	Base: SW. $\frac{1}{4}$ sec. 23, T. 25 N., R. 3 E. ....		160
13991	Selected: SE. $\frac{1}{4}$ sec. 22, T. 7 N., R. 26 E. ....	160	
	Base: NE. $\frac{1}{4}$ sec. 29, T. 19 N., R. 6 E. ....		160
	Total, North Yakima land district.....	640	640
OLYMPIA LAND DISTRICT.			
14018	Selected: S. $\frac{1}{2}$ SW. $\frac{1}{4}$ sec. 23, N. $\frac{1}{2}$ NW. $\frac{1}{4}$ sec. 26, T. 21 N., R. 11 W. ....	160	
	Base: SW. $\frac{1}{4}$ sec. 33, T. 19 N., R. 7 E. ....		160
14153	Selected: NW. $\frac{1}{4}$ sec. 8, T. 21 N., R. 10 W. ....	160	
	Base: NE. $\frac{1}{4}$ sec. 21, T. 22 N., R. 9 E. ....		160
	Total, Olympia land district.....	320	320
SEATTLE LAND DISTRICT.			
13568	Selected: NE. $\frac{1}{4}$ SE. $\frac{1}{4}$ sec. 27, T. 30 N., R. 15 W. ....	40	
	Base: Lot 1, sec. 7, T. 18 N., R. 6 E. ....		35.62
13977	Selected: Lot 4, sec. 30, T. 26 N., R. 12 W.; lot 2, sec. 25, T. 26 N., R. 13 W. ....	78.83	
	Base: N. $\frac{1}{2}$ SE. $\frac{1}{4}$ sec. 25, T. 19 N., R. 7 E. ....		80
13980	Selected: Lot 1, sec. 31, T. 26 N., R. 12 W. ....	38.38	
	Base: Lot 3, sec. 19, T. 19 N., R. 8 E. ....		37.90
14004	Selected: SW. $\frac{1}{4}$ SW. $\frac{1}{4}$ sec. 13, T. 31 N., R. 11 W. ....	40	
	Base: Lot 4, sec. 35, T. 17 N., R. 6 E. ....		39.61
14973	Selected: NE. $\frac{1}{4}$ NW. $\frac{1}{4}$ sec. 23, T. 29 N., R. 15 W.; NE. $\frac{1}{4}$ SE. $\frac{1}{4}$ sec. 26, T. 29 N., R. 15 W.; SE. $\frac{1}{4}$ NW. $\frac{1}{4}$ sec. 34, T. 29 N., R. 15 W.; SE. $\frac{1}{4}$ NE. $\frac{1}{4}$ sec. 22, T. 31 N., R. 14 W. ....	160	
	Base: S. $\frac{1}{2}$ NE. $\frac{1}{4}$ sec. 27, T. 18 N., R. 5 E.; S. $\frac{1}{2}$ NW. $\frac{1}{4}$ sec. 1, T. 17 N., R. 4 E. ....		160
14978	Selected: NE. $\frac{1}{4}$ NE. $\frac{1}{4}$ sec. 19, T. 31 N., R. 14 W.; lot 4, sec. 31, T. 31 N., R. 14 W.; lot 4, sec. 7, T. 27 N., R. 14 W.; SE. $\frac{1}{4}$ SE. $\frac{1}{4}$ sec. 27, T. 26 N., R. 12 W. ....	156.52	
	Base: SE. $\frac{1}{4}$ sec. 9, T. 18 N., R. 5 E. ....		160
14980	Selected: S. $\frac{1}{2}$ SE. $\frac{1}{4}$ sec. 23, T. 32 N., R. 15 W.; NE. $\frac{1}{4}$ SE. $\frac{1}{4}$ sec. 17, T. 32 N., R. 15 W.; NW. $\frac{1}{4}$ NE. $\frac{1}{4}$ sec. 15, T. 31 N., R. 15 W.; SW. $\frac{1}{4}$ SW. $\frac{1}{4}$ sec. 14, T. 31 N., R. 15 W.; NE. $\frac{1}{4}$ NE. $\frac{1}{4}$ sec. 32, T. 27 N., R. 13 W. ....	240	
	Base: SW. $\frac{1}{4}$ sec. 9, T. 18 N., R. 5 E.; S. $\frac{1}{2}$ NE. $\frac{1}{4}$ sec. 1, T. 17 N., R. 4 E. ....		240
	Total, Seattle land district.....	753.73	753.13
SPOKANE LAND DISTRICT.			
13532	Selected: SW. $\frac{1}{4}$ SW. $\frac{1}{4}$ sec. 29; S. $\frac{1}{2}$ NW. $\frac{1}{4}$ , NW. $\frac{1}{4}$ NW. $\frac{1}{4}$ sec. 32, T. 34 N., R. 37 E. ....	160	
	Base: SE. $\frac{1}{4}$ sec. 19, T. 19 N., R. 4 E. ....		160
13533	Selected: NW. $\frac{1}{4}$ SW. $\frac{1}{4}$ sec. 21; lot 1, sec. 20, T. 35 N., R. 37 E.; lot 1, sec. 19, T. 34 N., R. 37 E. ....	85.84	
	Base: S. $\frac{1}{2}$ SW. $\frac{1}{4}$ sec. 27, T. 22 N., R. 7 E. ....		80
13534	Selected: Lots 3 and 4, sec. 17; lot 1, sec. 20, T. 33 N., R. 37 E.; lot 1, sec. 18, T. 34 N., R. 37 E.; lot 4, sec. 21, T. 35 N., R. 37 E. ....	169.55	
	Base: NE. $\frac{1}{4}$ sec. 29, T. 19 N., R. 4 E. ....		160
13762	Selected: SE. $\frac{1}{4}$ SE. $\frac{1}{4}$ sec. 8, SE. $\frac{1}{4}$ SE. $\frac{1}{4}$ sec. 26, T. 17 N., R. 37 E. ....	80	
	Base: N. $\frac{1}{2}$ SE. $\frac{1}{4}$ sec. 35, T. 18 N., R. 8 E. ....		80
13763	Selected: SW. $\frac{1}{4}$ SW. $\frac{1}{4}$ SE. $\frac{1}{4}$ NW. $\frac{1}{4}$ NE. $\frac{1}{4}$ SW. $\frac{1}{4}$ sec. 22, T. 37 N., R. 42 E.; lot 5, sec. 4, lot 2, sec. 10, T. 32 N., R. 37 E. ....	165.10	
	Base: NE. $\frac{1}{4}$ sec. 15, T. 17 N., R. 8 E. ....		160
13764	Selected: Lot 1, sec. 31, T. 34 N., R. 37 E. ....	46.65	
	Base: Lot 1, sec. 15, T. 19 N., R. 4 E. ....		38.80
13765	Selected: Lot 1, sec. 6, T. 20 N., R. 36 E. ....	49.98	
	Base: NE. $\frac{1}{4}$ SW. $\frac{1}{4}$ sec. 33, T. 19 N., R. 6 E. ....		40
14082	Selected: SW. $\frac{1}{4}$ NW. $\frac{1}{4}$ sec. 20, T. 35 N., R. 44 E. ....	40	
	Base: Lot 2 of NW. $\frac{1}{4}$ sec. 19, T. 19 N., R. 8 E. ....		37.76
14083	Selected: NE. $\frac{1}{4}$ SW. $\frac{1}{4}$ and lots 1 and 3, sec. 20, T. 35 N., R. 44 E. ....	91.15	
	Base: S. $\frac{1}{2}$ SW. $\frac{1}{4}$ sec. 25, T. 19 N., R. 7 E. ....		80
14084	Selected: SE. $\frac{1}{4}$ NW. $\frac{1}{4}$ sec. 20, T. 35 N., R. 44 E. ....	40	
	Base: Lot 1 of NW. $\frac{1}{4}$ sec. 19, T. 19 N., R. 8 E. ....		37.63
14399	Selected: Lot 1, sec. 14, T. 27 N., R. 37 E.; lot 2, sec. 20; SW. $\frac{1}{4}$ SW. $\frac{1}{4}$ sec. 21, T. 33 N., R. 37 E. ....	80.65	
	Base: S. $\frac{1}{2}$ SW. $\frac{1}{4}$ sec. 35, T. 22 N., R. 7 E. ....		80



Unrestricted selections, Santa Fe Pacific Railroad Company, etc.—Continued.

WASHINGTON—Continued.

No.	Location.	Selected area.	Base area.
SPOKANE LAND DISTRICT—Continued.			
14658	Selected: SW. $\frac{1}{4}$ NE. $\frac{1}{4}$ and NE. $\frac{1}{4}$ NE. $\frac{1}{4}$ sec. 22, T. 28 N., R. 45 E.	Acres. 80	
	Base: N. $\frac{1}{2}$ SW. $\frac{1}{4}$ sec. 21, T. 18 N., R. 6 E.		50
14837	Selected: N. $\frac{1}{2}$ NE. $\frac{1}{4}$ and SE. $\frac{1}{4}$ NE. $\frac{1}{4}$ and NW. $\frac{1}{4}$ SE. $\frac{1}{4}$ sec. 14, T. 28 N., R. 45 E.	160	
	Base: NE. $\frac{1}{4}$ sec. 9, T. 19 N., R. 3 E.		160
14871	Selected: Lot 2, sec. 2, T. 58 N., R. 13 W.	53.80	
	Base: Lot 10, sec. 1, T. 18 N., R. 5 E.		40
14873	Selected: NE. $\frac{1}{4}$ sec. 13, T. 28 N., R. 45 E.	160	
	Base: SW. $\frac{1}{4}$ sec. 5, T. 19 N., R. 2 E.		160
14956	Selected: SE. $\frac{1}{4}$ sec. 13, T. 28 N., R. 45 E.	160	
	Base: NE. $\frac{1}{4}$ sec. 13, T. 20 N., R. 8 E.		160
15028	Selected: N. $\frac{1}{2}$ NE. $\frac{1}{4}$ , N. $\frac{1}{2}$ NW. $\frac{1}{4}$ sec. 23, T. 28 N., R. 45 E.	160	
	Base: SE. $\frac{1}{4}$ sec. 1, T. 20 N., R. 8 E.		160
14011	Selected: N. $\frac{1}{2}$ SW. $\frac{1}{4}$ sec. 10, T. 17 N., R. 34 E.	80	
	Base: E. $\frac{1}{2}$ SW. $\frac{1}{4}$ sec. 19, T. 19 N., R. 8 E.		80
	Total, Spokane land district.....	1,862.72	1,794.25
VANCOUVER LAND DISTRICT.			
14214	Selected: NW. $\frac{1}{4}$ SW. $\frac{1}{4}$ sec. 28, SE. $\frac{1}{4}$ SE. $\frac{1}{4}$ sec. 29, T. 3 N., R. 7 E.	80	
	Base: N. $\frac{1}{2}$ SE. $\frac{1}{4}$ sec. 33, T. 21 N., R. 8 E.		80
13671	Selected: SW. $\frac{1}{4}$ NE. $\frac{1}{4}$ , W. $\frac{1}{2}$ SE. $\frac{1}{4}$ , NE. $\frac{1}{4}$ SW. $\frac{1}{4}$ sec. 26, T. 6 N., R. 10 E.	160	
	Base: SE. $\frac{1}{4}$ sec. 15, T. 23 N., R. 9 E.		160
13731	Selected: Lot 5, sec. 12, T. 11 N., R. 6 E.	41	
	Base: Lot 1, sec. 1, T. 16 N., R. 7 E.		32.65
13963	Selected: SW. $\frac{1}{4}$ sec. 23, T. 8 N., R. 2 E.	160	
	Base: NE. $\frac{1}{4}$ sec. 33, T. 17 N., R. 6 E.		160
14188	Selected: Lot 3, sec. 7, T. 3 N., R. 8 E.	38.20	
	Base: Lot 5, sec. 1, T. 19 N., R. 6 E.		40
14497	Selected: Lots 2 and 3, sec. 12, T. 3 N., R. 7 E.	87.04	
	Base: S. $\frac{1}{2}$ NW. $\frac{1}{4}$ sec. 23, T. 18 N., R. 8 E.		80
14215	Selected: Lots 1 and 2, SW. $\frac{1}{4}$ NE. $\frac{1}{4}$ , NW. $\frac{1}{4}$ SE. $\frac{1}{4}$ sec. 28, T. 3 N., R. 7 E.	153.73	
	Base: Lots 1, 2, 3, and 4, sec. 5, T. 16 N., R. 7 E.		154.24
14365	Selected: Lots 1 and 2, sec. 34, T. 3 N., R. 9 E.	72	
	Base: N. $\frac{1}{2}$ NE. $\frac{1}{4}$ sec. 25, T. 18 N., R. 8 E.		80
14389	Selected: NE. $\frac{1}{4}$ SW. $\frac{1}{4}$ sec. 28, T. 3 N., R. 7 E.	40	
	Base: SW. $\frac{1}{4}$ SW. $\frac{1}{4}$ sec. 35, T. 21 N., R. 8 E.		40
14390	Selected: Lot 2, sec. 21, T. 3 N., R. 7 E.	39.09	
	Base: Lot 1, sec. 5, T. 19 N., R. 4 E.		38.59
14391	Selected: Lot 4, sec. 19, Lot 1 and NE. $\frac{1}{4}$ NW. $\frac{1}{4}$ , NW. $\frac{1}{4}$ NE. $\frac{1}{4}$ sec. 30, T. 3 N., R. 7 E.	168.85	
	Base: NE. $\frac{1}{4}$ sec. 29, T. 21 N., R. 8 E.		160
14137	Selected: NE. $\frac{1}{4}$ NE. $\frac{1}{4}$ and SW. $\frac{1}{4}$ NE. $\frac{1}{4}$ sec. 30, T. 3 N., R. 7 E.	80	
	Base: S. $\frac{1}{2}$ NE. $\frac{1}{4}$ sec. 1, T. 20 N., R. 8 E.		80
14425	Selected: NW. $\frac{1}{4}$ NW. $\frac{1}{4}$ sec. 28, T. 3 N., R. 7 E.	40	
	Base: SE. $\frac{1}{4}$ NW. $\frac{1}{4}$ sec. 19, T. 18 N., R. 8 E.		40
14495	Selected: Lot 4, sec. 12, T. 3 N., R. 7 E.	45.80	
	Base: NE. $\frac{1}{4}$ NW. $\frac{1}{4}$ sec. 19, T. 18 N., R. 8 E.		40
14608	Selected: SE. $\frac{1}{4}$ NE. $\frac{1}{4}$ , NW. $\frac{1}{4}$ SE. $\frac{1}{4}$ sec. 29, T. 3 N., R. 7 E.	80	
	Base: N. $\frac{1}{2}$ SE. $\frac{1}{4}$ sec. 7, T. 19 N., R. 4 E.		80
14609	Selected: NW. $\frac{1}{4}$ NE. $\frac{1}{4}$ sec. 28, T. 3 N., R. 7 E.	40	
	Base: SW. $\frac{1}{4}$ SW. $\frac{1}{4}$ sec. 25, T. 18 N., R. 8 E.		40
15255	Selected: NW. $\frac{1}{4}$ NE. $\frac{1}{4}$ sec. 17, T. 9 N., R. 7 W.	40	
	Base: SE. $\frac{1}{4}$ NE. $\frac{1}{4}$ sec. 31, T. 21 N., R. 7 E.		38.81
02765	Selected: Lots 1, 2, 3, and 4, sec. 30, T. 11 N., R. 4 E.	175.20	
	Base: Lots 2, 3, and 4, sec. 5, T. 19 N., R. 2 E.		160.29
	Total, Vancouver land district.....	1,540.91	1,504.58
WALLA WALLA LAND DISTRICT.			
13383	Selected: SE. $\frac{1}{4}$ sec. 28, T. 8 N., R. 28 E.	160	
	Base: NW. $\frac{1}{4}$ sec. 25, T. 19 N., R. 4 E.		160
13384	Selected: N. $\frac{1}{2}$ SW. $\frac{1}{4}$ , N. $\frac{1}{2}$ SE. $\frac{1}{4}$ sec. 32, T. 11 N., R. 34 E.	160	
	Base: NE. $\frac{1}{4}$ sec. 35, T. 18 N., R. 8 E.		160
13456	Selected: E. $\frac{1}{2}$ NW. $\frac{1}{4}$ , N. $\frac{1}{2}$ SW. $\frac{1}{4}$ , sec. 12, T. 12 N., R. 37 E.	160	
	Base: NW. $\frac{1}{4}$ sec. 25, T. 25 N., R. 3 E.		160
13559	Selected: N. $\frac{1}{2}$ NW. $\frac{1}{4}$ , lots 1 and 2, sec. 29, T. 8 N., R. 47 E.	175	
	Base: SE. $\frac{1}{4}$ sec. 23, T. 25 N., R. 3 E.		160
13574	Selected: SW. $\frac{1}{4}$ sec. 20, T. 7 N., R. 29 E.	160	
	Base: NW. $\frac{1}{4}$ sec. 15, T. 22 N., R. 9 E.		160
13576	Selected: NE. $\frac{1}{4}$ NE. $\frac{1}{4}$ sec. 20, T. 8 N., R. 30 E.	40	
	Base: NW. $\frac{1}{4}$ SW. $\frac{1}{4}$ sec. 35, T. 18 N., R. 8 E.		40

Unrestricted selections, Santa Fe Pacific Railroad Company, etc.—Continued.

## WASHINGTON—Continued.

No.	Location.	Selected area.	Base area.
WALLA WALLA LAND DISTRICT—Continued.			
13661	Selected: NW. $\frac{1}{4}$ sec. 14, T. 7 N., R. 28 E.	Acres. 160	Acres. 160
	Base: NE. $\frac{1}{4}$ sec. 11, T. 22 N., R. 9 E.		
13674	Selected: SW. $\frac{1}{4}$ sec. 20, T. 8 N., R. 31 E.	160	160
	Base: NW. $\frac{1}{4}$ sec. 21, T. 17 N., R. 6 E.		
13676	Selected: E. $\frac{1}{2}$ SE. $\frac{1}{4}$ sec. 34, T. 12 N., R. 36 E.	80	160
	Base: E. $\frac{1}{2}$ NW. $\frac{1}{4}$ sec. 7, T. 22 N., R. 9 E.		80
13709	Selected: S. $\frac{1}{2}$ NE. $\frac{1}{4}$ sec. 2, T. 8 N., R. 32 E.	80	80
	Base: S. $\frac{1}{2}$ NW. $\frac{1}{4}$ sec. 21, T. 18 N., R. 6 E.		80
13710	Selected: SE. $\frac{1}{4}$ NW. $\frac{1}{4}$ sec. 2, T. 8 N., R. 32 E.	40	40
	Base: SW. $\frac{1}{4}$ SW. $\frac{1}{4}$ sec. 35, T. 19 N., R. 6 E.		40
13745	Selected: E. $\frac{1}{2}$ SW. $\frac{1}{4}$ sec. 18, T. 8 N., R. 31 E.	80	80
	Base: E. $\frac{1}{2}$ SW. $\frac{1}{4}$ sec. 7, T. 19 N., R. 4 E.		80
13833	Selected: E. $\frac{1}{2}$ SW. $\frac{1}{4}$ SW. $\frac{1}{4}$ SE. $\frac{1}{4}$ NE. $\frac{1}{4}$ SE. $\frac{1}{4}$ sec. 20, T. 12 N., R. 39 E.	160	160
	Base: SW. $\frac{1}{4}$ sec. 1, T. 19 N., R. 1 E.		160
13834	Selected: E. $\frac{1}{2}$ SE. $\frac{1}{4}$ sec. 12, T. 13 N., R. 36 E.	80	80
	Base: S. $\frac{1}{2}$ NW. $\frac{1}{4}$ sec. 1, T. 18 N., R. 6 E.		80
14078	Selected: S. $\frac{1}{2}$ NW. $\frac{1}{4}$ E. $\frac{1}{2}$ SW. $\frac{1}{4}$ sec. 28, T. 12 N., R. 39 E.	160	161.25
	Base: Lots 1 and 2, of NE. $\frac{1}{4}$ and S. $\frac{1}{2}$ NE. $\frac{1}{4}$ sec. 3, T. 19 N., R. 1 E.		
14186	Selected: SW. $\frac{1}{4}$ SE. $\frac{1}{4}$ SE. $\frac{1}{4}$ SW. $\frac{1}{4}$ sec. 12, T. 8 N., R. 33 E.	80	80
	Base: S. $\frac{1}{2}$ NE. $\frac{1}{4}$ sec. 5, T. 19 N., R. 1 E.		80
14190	Selected: NW. $\frac{1}{4}$ sec. 20, T. 14 N., R. 38 E.	160	160
	Base: SW. $\frac{1}{4}$ sec. 1, T. 21 N., R. 8 E.		160
14291	Selected: N. $\frac{1}{2}$ NE. $\frac{1}{4}$ N. $\frac{1}{2}$ NW. $\frac{1}{4}$ sec. 32, T. 10 N., R. 33 E.	160	160
	Base: SE. $\frac{1}{4}$ sec. 5, T. 20 N., R. 8 E.		160
14398	Selected: W. $\frac{1}{2}$ NE. $\frac{1}{4}$ sec. 10, T. 7 N., R. 31 E.	80	80
	Base: E. $\frac{1}{4}$ SW. $\frac{1}{4}$ sec. 7, T. 23 N., R. 8 E.		80
15083	Selected: NW. $\frac{1}{4}$ sec. 28, T. 11 N., R. 33 E.	160	160
	Base: SE. $\frac{1}{4}$ sec. 1, T. 21 N., R. 8 E.		160
Total, Walla Walla land district.....		2,495	2,481.25
WATERVILLE LAND DISTRICT.			
13441	Selected: E. $\frac{1}{2}$ SW. $\frac{1}{4}$ lots 6 and 7, sec. 6, T. 26 N., R. 25 E.; lot 6, sec. 30, T. 29 N., R. 24 E.	163.10	160
	Base: SE. $\frac{1}{4}$ sec. 9, T. 22 N., R. 9 E.		160
13621	Selected: NW. $\frac{1}{4}$ NW. $\frac{1}{4}$ SE. $\frac{1}{4}$ NW. $\frac{1}{4}$ SW. $\frac{1}{4}$ NE. $\frac{1}{4}$ NE. $\frac{1}{4}$ SE. $\frac{1}{4}$ sec. 35, T. 25 N., R. 27 E.	160	160
	Base: SE. $\frac{1}{4}$ sec. 29, T. 24 N., R. 4 E.		160
13717	Selected: SW. $\frac{1}{4}$ SW. $\frac{1}{4}$ sec. 10, T. 28 N., R. 24 E.	40	40
	Base: NE. $\frac{1}{4}$ SW. $\frac{1}{4}$ sec. 35, T. 18 N., R. 8 E.		40
13859	Selected: E. $\frac{1}{2}$ NE. $\frac{1}{4}$ sec. 31, T. 26 N., R. 25 E.	80	80
	Base: S. $\frac{1}{2}$ NW. $\frac{1}{4}$ sec. 5, T. 19 N., R. 1 E.		80
13860	Selected: W. $\frac{1}{2}$ NW. $\frac{1}{4}$ sec. 32, T. 26 N., R. 25 E.	80	80
	Base: N. $\frac{1}{2}$ NE. $\frac{1}{4}$ sec. 33, T. 19 N., R. 4 E.		80
13911	Selected: SE. $\frac{1}{4}$ NW. $\frac{1}{4}$ sec. 23, T. 27 N., R. 24 E.	40	40
	Base: NE. $\frac{1}{4}$ NW. $\frac{1}{4}$ sec. 27, T. 19 N., R. 3 E.		40
13958	Selected: SE. $\frac{1}{4}$ SE. $\frac{1}{4}$ sec. 4, T. 28 N., R. 27 E.	40	40
	Base: NE. $\frac{1}{4}$ SE. $\frac{1}{4}$ sec. 35, T. 19 N., R. 3 E.		40
14014	Selected: SW. $\frac{1}{4}$ SW. $\frac{1}{4}$ sec. 27, T. 24 N., R. 25 E.	40	40
	Base: NW. $\frac{1}{4}$ SE. $\frac{1}{4}$ sec. 13, T. 18 N., R. 7 E.		40
14415	Selected: SW. $\frac{1}{4}$ SW. $\frac{1}{4}$ sec. 8, T. 20 N., R. 24 E.	40	40
	Base: SE. $\frac{1}{4}$ SW. $\frac{1}{4}$ sec. 15, T. 18 N., R. 8 E.		40
14414	Selected: S. $\frac{1}{4}$ SE. $\frac{1}{4}$ sec. 12, T. 27 N., R. 27 E.	80	80
	Base: S. $\frac{1}{2}$ NE. $\frac{1}{4}$ sec. 3, T. 23 N., R. 8 E.		80
14140	Selected: SE. $\frac{1}{4}$ NE. $\frac{1}{4}$ sec. 22, T. 22 N., R. 24 W.	40	39.91
	Base: Lot 2, sec. 27, T. 21 N., R. 8 E.		
14192	Selected: W. $\frac{1}{2}$ NE. $\frac{1}{4}$ SE. $\frac{1}{4}$ NE. $\frac{1}{4}$ sec. 26, T. 23 N., R. 22 E.; SW. $\frac{1}{4}$ SW. $\frac{1}{4}$ sec. 28, T. 26 N., R. 25 E.	160	160
	Base: SE. $\frac{1}{4}$ sec. 3, T. 21 N., R. 8 E.		160
14386	Selected: NE. $\frac{1}{4}$ NW. $\frac{1}{4}$ and lot 1, sec. 30, T. 22 N., R. 24 E.	79.55	80
	Base: N. $\frac{1}{2}$ SW. $\frac{1}{4}$ sec. 33, T. 18 N., R. 8 E.		80
14414	Selected: S. $\frac{1}{4}$ SE. $\frac{1}{4}$ sec. 12, T. 27 N., R. 27 E.	80	80
	Base: S. $\frac{1}{2}$ NE. $\frac{1}{4}$ sec. 3, T. 23 N., R. 8 E.		80
Total, Waterville land district.....		1,122.65	1,119.91
TOTAL, WASHINGTON, BY LAND DISTRICTS.			
North Yakima.....		640	640
Olympia.....		320	320
Seattle.....		753.73	753.13
Spokane.....		1,862.72	1,794.25
Vancouver.....		1,540.91	1,504.58
Walla Walla.....		2,495	2,481.25
Waterville.....		1,122.65	1,119.91
		8,655.01	8,533.12

Unrestricted selections, Santa Fe Pacific Railroad Company, etc.—Continued.

WISCONSIN.

No.	Location.	Selected area.	Base area.
WAUSAU LAND DISTRICT.			
14426	Selected: SW. $\frac{1}{4}$ NE. $\frac{1}{4}$ E. $\frac{1}{2}$ SW. $\frac{1}{4}$ , sec. 7, T. 42 N., R. 15 W. Base: Lots 7 and 13, sec. 31, T. 21 N., R. 8 E.	Acres. 101.91	Acres. 81.87

WYOMING.

BUFFALO LAND DISTRICT.			
13699	Selected: NE. $\frac{1}{4}$ NW. $\frac{1}{4}$ sec. 32, T. 42 N., R. 76 W.; lot 3 of sec. 4, T. 41 N., R. 76 W., 6th P. M. Base: S. $\frac{1}{2}$ NE. $\frac{1}{4}$ sec. 5, T. 22 N., R. 9 E., G. & S. R. M.	80	80
13864	Selected: SE. $\frac{1}{4}$ NW. $\frac{1}{4}$ sec. 31; NE. $\frac{1}{4}$ SE. $\frac{1}{4}$ sec. 22, T. 42 N., R. 82 W.; lot 4 of sec. 3, T. 43 N., R. 81 W.; SE. $\frac{1}{4}$ NE. $\frac{1}{4}$ sec. 24, T. 47 N., R. 78 W., 6th P. M. Base: SW. $\frac{1}{4}$ sec. 21, T. 17 N., R. 6 E., G. & S. R. M.	160	160
13865	Selected: Lots 1 and 2 of sec. 19, T. 47 N., R. 77 W., 6th P. M. Base: S. $\frac{1}{2}$ NW. $\frac{1}{4}$ sec. 33, T. 19 N., R. 4 E., G. & S. R. M.	80	80
13866	Selected: SW. $\frac{1}{4}$ NW. $\frac{1}{4}$ sec. 10, T. 46 N., R. 82 W., 6th P. M. Base: NE. $\frac{1}{4}$ SW. $\frac{1}{4}$ sec. 31, T. 25 N., R. 3 E., G. & S. R. M.	40	40
13867	Selected: NW. $\frac{1}{4}$ NW. $\frac{1}{4}$ sec. 14; SW. $\frac{1}{4}$ SE. $\frac{1}{4}$ sec. 15, T. 46 N., R. 82 W., 6th P. M. Base: S. $\frac{1}{2}$ SE. $\frac{1}{4}$ sec. 13, T. 18 N., R. 7 E., G. & S. R. M.	80	80
13868	Selected: NW. $\frac{1}{4}$ SW. $\frac{1}{4}$ sec. 36, T. 48 N., R. 84 W., 6th P. M. Base: Lot 4 of sec. 1, T. 19 N., R. 1 E., G. & S. R. M.	40	39.88
13869	Selected: SW. $\frac{1}{4}$ SE. $\frac{1}{4}$ sec. 17, NW. $\frac{1}{4}$ NE. $\frac{1}{4}$ sec. 20, T. 41 N., R. 77 W., 6th P. M. Base: S. $\frac{1}{2}$ NE. $\frac{1}{4}$ sec. 3, T. 22 N., R. 9 E., G. & S. R. M.	80	80
13870	Selected: NW. $\frac{1}{4}$ SW. $\frac{1}{4}$ sec. 10, T. 41 N., R. 85 W., 6th P. M. Base: Lot 4 of sec. 15, T. 19 N., R. 4 E., G. & S. R. M.	40	38.86
13955	Selected: NW. $\frac{1}{4}$ NW. $\frac{1}{4}$ sec. 13, T. 41 N., R. 86 W., 6th P. M. Base: Lot 4 of sec. 5, T. 17 N., R. 6 E., G. & S. R. M.	40	38.95
14079	Selected: SE. $\frac{1}{4}$ SW. $\frac{1}{4}$ sec. 31, T. 46 N., R. 85 W.; SE. $\frac{1}{4}$ NE. $\frac{1}{4}$ sec. 18, T. 45 N., R. 85 W., 6th P. M. Base: Lots 1 and 2 of sec. 7, T. 16 N., R. 6 E., G. & S. R. M.	80	72.42
14328	Selected: SE. $\frac{1}{4}$ SW. $\frac{1}{4}$ sec. 4, T. 45 N., R. 82 W.; SE. $\frac{1}{4}$ SE. $\frac{1}{4}$ sec. 14, T. 43 N., R. 80 W.; NW. $\frac{1}{4}$ SE. $\frac{1}{4}$ sec. 28, T. 46 N., R. 82 W.; SW. $\frac{1}{4}$ NE. $\frac{1}{4}$ sec. 28, T. 42 N., R. 82 W., 6th P. M. Base: NW. $\frac{1}{4}$ sec. 15, T. 19 N., R. 7 E., G. & S. R. M.	160	160
14615	Selected: N. $\frac{1}{2}$ SE. $\frac{1}{4}$ sec. 7, T. 48 N., R. 83 W. Base: Lots 3 and 7, sec. 7, T. 19 N., R. 7 E., G. & S. R. M.	80	72.72
14674	Selected: SE. $\frac{1}{4}$ NE. $\frac{1}{4}$ sec. 14, T. 49 N., R. 88 W., 6th P. M. Base: SE. $\frac{1}{4}$ SE. $\frac{1}{4}$ sec. 35, T. 19 N., R. 8 E., G. & S. R. M.	40	40
15001	Selected: SE. $\frac{1}{4}$ SW. $\frac{1}{4}$ sec. 26, T. 50 N., R. 83 W., 6th P. M. Base: SW. $\frac{1}{4}$ SE. $\frac{1}{4}$ sec. 35, T. 19 N., R. 8 E., G. & S. R. M.	40	40
15006	Selected: Lot 2 of sec. 30, T. 50 N., R. 92 W., 6th P. M. Base: Lot 6 of SE. $\frac{1}{4}$ sec. 31, T. 18 N., R. 5 E., G. & S. R. M.	38.13	36.12
15054	Selected: Lot 1 of sec. 6, T. 48 N., R. 82 W., 6th P. M. Base: Lot 1 of NE. $\frac{1}{4}$ sec. 5, T. 18 N., R. 4 E., G. & S. R. M.	33.79	21
15167	Selected: E. $\frac{1}{2}$ SW. $\frac{1}{4}$ sec. 26, T. 49 N., R. 80 W., 6th P. M. Base: N. $\frac{1}{2}$ SW. $\frac{1}{4}$ sec. 33, T. 18 N., R. 5 E., G. & S. R. M.	80	80
15180	Selected: Lot 6 and NE. $\frac{1}{4}$ SW. $\frac{1}{4}$ sec. 6, T. 49 N., R. 82 W., 6th P. M. Base: S. $\frac{1}{2}$ NE. $\frac{1}{4}$ sec. 19, T. 18 N., R. 5 E., G. & S. R. M.	82.16	80
Total, Buffalo land district.....		1,274.08	1,239.95
CHEYENNE LAND DISTRICT.			
13470	Selected: S. $\frac{1}{2}$ N. $\frac{1}{4}$ sec. 23, T. 26 N., R. 79 W., 6th P. M. Base: SE. $\frac{1}{4}$ sec. 33, T. 19 N., R. 4 E., G. & S. R. M.	160	160
13471	Selected: N. $\frac{1}{2}$ N. $\frac{1}{4}$ sec. 22, T. 26 N., R. 79 W., 6th P. M. Base: SE. $\frac{1}{4}$ sec. 15, T. 17 N., R. 6 E., G. & S. R. M.	160	160
13472	Selected: NW. $\frac{1}{4}$ SW. $\frac{1}{4}$ SE. $\frac{1}{4}$ sec. 24, T. 27 N., R. 83 W., 6th P. M. Base: S. $\frac{1}{2}$ SW. $\frac{1}{4}$ sec. 21, T. 18 N., R. 6 E., G. & S. R. M.	80	80
13690	Selected: SE. $\frac{1}{4}$ NE. $\frac{1}{4}$ sec. 33, T. 29 N., R. 69 W., 6th P. M. Base: Lot 3 of sec. 11, T. 17 N., R. 6 E., G. & S. R. M.	40	39.36
13813	Selected: SE. $\frac{1}{4}$ NW. $\frac{1}{4}$ sec. 5, T. 27 N., R. 80 W., 6th P. M. Base: SE. $\frac{1}{4}$ NW. $\frac{1}{4}$ sec. 33, T. 19 N., R. 7 E., G. & S. R. M.	40	40
13814	Selected: W. $\frac{1}{2}$ SW. $\frac{1}{4}$ sec. 5, T. 27 N., R. 80 W., 6th P. M. Base: S. $\frac{1}{2}$ SE. $\frac{1}{4}$ sec. 33, T. 19 N., R. 7 E., G. & S. R. M.	80	80
13827	Selected: NW. $\frac{1}{4}$ SE. $\frac{1}{4}$ sec. 10, T. 26 N., R. 82 W., 6th P. M. Base: Lot 2 of sec. 1, T. 19 N., R. 4 E., G. & S. R. M.	40	27.11
14000	Selected: NW. $\frac{1}{4}$ SW. $\frac{1}{4}$ sec. 2, T. 12 N., R. 87 W., 6th P. M. Base: SE. $\frac{1}{4}$ NW. $\frac{1}{4}$ sec. 35, T. 19 N., R. 8 E., G. & S. R. M.	40	40
14028	Selected: SW. $\frac{1}{4}$ NW. $\frac{1}{4}$ sec. 24, T. 27 N., R. 80 W., 6th P. M. Base: Lot 1 of NE. $\frac{1}{4}$ sec. 1, T. 19 N., R. 4 E., G. & S. R. M.	40	26.95
14030	Selected: SE. $\frac{1}{4}$ NW. $\frac{1}{4}$ NE. $\frac{1}{4}$ SW. $\frac{1}{4}$ sec. 25, T. 24 N., R. 94 W., 6th P. M. Base: Lots 2 and 3 of sec. 5, T. 18 N., R. 7 E., G. & S. R. M.	80	64.58

## Unrestricted selections, Santa Fe Pacific Railroad Company, etc.—Continued.

## WYOMING—Continued.

No.	Location.	Selected area.	Base area.
CHEYENNE LAND DISTRICT—Continued.			
14104	Selection: NW. $\frac{1}{4}$ NE. $\frac{1}{4}$ sec. 1, T. 14 N., R. 90 W.; NW. $\frac{1}{4}$ SW. $\frac{1}{4}$ sec. 17, T. 15 N., R. 89 W., 6th P. M.	Acres. 80	Acres. 80
14115	Base: N. $\frac{1}{2}$ NE. $\frac{1}{4}$ sec. 7, T. 19 N., R. 1 E., G. & S. R. M. Selection: NE. $\frac{1}{4}$ NE. $\frac{1}{4}$ sec. 10, T. 24 N., R. 81 W., 6th P. M.	40	38.34
14147	Base: Lot 3 of NW. $\frac{1}{4}$ sec. 3, T. 20 N., R. 8 E., G. & S. R. M. Selection: NW. $\frac{1}{4}$ NE. $\frac{1}{4}$ sec. 8, T. 15 N., R. 89 W.; SE. $\frac{1}{4}$ NE. $\frac{1}{4}$ sec. 1, T. 14 N., R. 90 W., 6th P. M.	80	80
14233	Base: N. $\frac{1}{2}$ SW. $\frac{1}{4}$ sec. 33, T. 21 N., R. 8 E., G. & S. R. M. Selection: NE. $\frac{1}{4}$ NE. $\frac{1}{4}$ sec. 24, T. 26 N., R. 80 W.; NW. $\frac{1}{4}$ NW. $\frac{1}{4}$ sec. 19, T. 26 N., R. 79 W., 6th P. M.	80	80
14481	Base: N. $\frac{1}{2}$ NW. $\frac{1}{4}$ sec. 33, T. 19 N., R. 4 E., G. & S. R. M. Selection: SE. $\frac{1}{4}$ SE. $\frac{1}{4}$ sec. 10, T. 19 N., R. 90 W., 6th P. M.	40	29.98
14670	Base: Lot 2 of sec. 7, T. 19 N., R. 7 E., G. & S. R. M. Selection: SE. $\frac{1}{4}$ NW. $\frac{1}{4}$ sec. 3, NW. $\frac{1}{4}$ SW. $\frac{1}{4}$ sec. 30, T. 15 N., R. 89 W., 6th P. M.	80	80
14711	Base: S. $\frac{1}{2}$ SW. $\frac{1}{4}$ sec. 33, T. 21 N., R. 8 E., G. & S. R. M. Selection: NW. $\frac{1}{4}$ SE. $\frac{1}{4}$ and W. $\frac{1}{2}$ NE. $\frac{1}{4}$ sec. 20; SW. $\frac{1}{4}$ SE. $\frac{1}{4}$ sec. 17, T. 25 N., R. 86 W., 6th P. M.	160	160
14723	Base: NE. $\frac{1}{4}$ sec. 35, T. 21 N., R. 8 E., G. & S. R. M. Selection: SE. $\frac{1}{4}$ NE. $\frac{1}{4}$ sec. 18, T. 22 N., R. 85 W., 6th P. M.	40	40
14779	Base: NE. $\frac{1}{4}$ SW. $\frac{1}{4}$ sec. 35, T. 18 N., R. 4 E., G. & S. R. M. Selection: NW. $\frac{1}{4}$ NW. $\frac{1}{4}$ sec. 2, T. 14 N., R. 90 W., 6th P. M.	40	40.06
14872	Base: Lot 1 of sec. 1, T. 18 N., R. 5 E., G. & S. R. M. Selection: Lot 4 of sec. 7, T. 27 N., R. 82 W., 6th P. M.	34.16	23.39
14888	Base: Lot 1 of NE. $\frac{1}{4}$ sec. 3, T. 23 N., R. 8 E., G. & S. R. M. Selection: SW. $\frac{1}{4}$ NW. $\frac{1}{4}$ sec. 15, NE. $\frac{1}{4}$ NE. $\frac{1}{4}$ sec. 18, T. 12 N., R. 87 W., 6th P. M.	80	80.11
14892	Base: SW. $\frac{1}{4}$ NE. $\frac{1}{4}$ and lot 5, sec. 5, T. 19 N., R. 2 E., G. & S. R. M. Selection: SW. $\frac{1}{4}$ NE. $\frac{1}{4}$ sec. 6, T. 22 N., R. 80 W., 6th P. M.	160	151.11
14893	Base: NE. $\frac{1}{4}$ NE. $\frac{1}{4}$ , S. $\frac{1}{2}$ NE. $\frac{1}{4}$ , and SE. $\frac{1}{4}$ NW. $\frac{1}{4}$ , sec. 27, T. 20 N., R. 7 E., G. & S. R. M. Selection: NW. $\frac{1}{4}$ sec. 6, T. 22 N., R. 80 W., 6th P. M.	160	151.58
14897	Base: N. $\frac{1}{2}$ NW. $\frac{1}{4}$ , SE. $\frac{1}{4}$ NW. $\frac{1}{4}$ , NE. $\frac{1}{4}$ SW. $\frac{1}{4}$ , sec. 21, T. 20 N., R. 7 E., G. & S. R. M. Selection: NE. $\frac{1}{4}$ NE. $\frac{1}{4}$ and SW. $\frac{1}{4}$ NE. $\frac{1}{4}$ sec. 13, T. 27 N., R. 83 W., 6th P. M.	80	74.64
14895	Base: Lots 2, 3, 6 sec. 29, T. 17 N., R. 7 E., G. & S. R. M. Selection: NE. $\frac{1}{4}$ sec. 6, T. 22 N., R. 80 W., 6th P. M.	160	150
14896	Base: SE. $\frac{1}{4}$ sec. 7, T. 23 N., R. 8 E., G. & S. R. M. Selection: NE. $\frac{1}{4}$ SW. $\frac{1}{4}$ and SW. $\frac{1}{4}$ SW. $\frac{1}{4}$ sec. 13; W. $\frac{1}{2}$ NW. $\frac{1}{4}$ sec. 24, T. 27 N., R. 83 W., 6th P. M.	160	160
14898	Base: NE. $\frac{1}{4}$ sec. 35, T. 20 N., R. 4 E., G. & S. R. M. Selection: N. $\frac{1}{2}$ NW. $\frac{1}{4}$ and NW. $\frac{1}{4}$ NE. $\frac{1}{4}$ sec. 8, T. 27 N., R. 82 W.; SE. $\frac{1}{4}$ NE. $\frac{1}{4}$ sec. 20, T. 28 N., R. 78 W., 6th P. M.	160	156.69
14916	Base: Part of NE. $\frac{1}{4}$ sec. 17, T. 21 N., R. 6 E., G. & S. R. M. Selection: NW. $\frac{1}{4}$ SW. $\frac{1}{4}$ , SW. $\frac{1}{4}$ NW. $\frac{1}{4}$ , sec. 14, T. 22 N., R. 78 W.; W. $\frac{1}{2}$ SE. $\frac{1}{4}$ sec. 18, T. 17 N., R. 83 W., 6th P. M.	160	160
14941	Base: NE. $\frac{1}{4}$ sec. 35, T. 23 N., R. 8 E., G. & S. R. M. Selection: W. $\frac{1}{2}$ NW. $\frac{1}{4}$ , NE. $\frac{1}{4}$ NW. $\frac{1}{4}$ , and NW. $\frac{1}{4}$ SW. $\frac{1}{4}$ , sec. 4, T. 22 N., R. 80 W., 6th P. M.	160	163.05
14942	Base: Lots 3 and 4 of NW. $\frac{1}{4}$ and S. $\frac{1}{2}$ NW. $\frac{1}{4}$ sec. 5, T. 18 N., R. 6 E., G. & S. R. M. Selection: NW. $\frac{1}{4}$ NE. $\frac{1}{4}$ sec. 8, T. 24 N., R. 72 W.; SE. $\frac{1}{4}$ SE. $\frac{1}{4}$ sec. 23, T. 25 N., R. 73 W.; SE. $\frac{1}{4}$ SW. $\frac{1}{4}$ sec. 13, SW. $\frac{1}{4}$ NE. $\frac{1}{4}$ sec. 33, T. 26 N., R. 75 W., 6th P. M.	160	160
14953	Base: NW. $\frac{1}{4}$ sec. 27, T. 18 N., R. 4 E., G. & S. R. M. Selection: SE. $\frac{1}{4}$ NE. $\frac{1}{4}$ , NE. $\frac{1}{4}$ SE. $\frac{1}{4}$ , sec. 30; S. $\frac{1}{2}$ NE. $\frac{1}{4}$ sec. 31, T. 15 N., R. 87 W., 6th P. M.	160	160
14958	Base: NE. $\frac{1}{4}$ sec. 35, T. 18 N., R. 4 E., G. & S. R. M. Selection: NW. $\frac{1}{4}$ NW. $\frac{1}{4}$ sec. 4, T. 14 N., R. 90 W., 6th P. M.	40	38.43
14975	Base: Lot 3 of SW. $\frac{1}{4}$ sec. 7, T. 18 N., R. 4 E., G. & S. R. M. Selection: NE. $\frac{1}{4}$ NE. $\frac{1}{4}$ sec. 18, T. 25 N., R. 71 W., 6th P. M.	40	37.11
14976	Base: Lot 1 of NW. $\frac{1}{4}$ sec. 31, T. 16 N., R. 8 E., G. & S. R. M. Selection: NE. $\frac{1}{4}$ NE. $\frac{1}{4}$ sec. 27, NW. $\frac{1}{4}$ SW. $\frac{1}{4}$ sec. 28, NE. $\frac{1}{4}$ SW. $\frac{1}{4}$ sec. 34, T. 25 N., R. 72 W., 6th P. M.	120	109.43
15019	Base: Lots 3, 6, 7, NW. $\frac{1}{4}$ SE. $\frac{1}{4}$ sec. 35, T. 23 N., R. 7 E., G. & S. R. M. Selection: Lot 7 of sec. 2, lot 13 of sec. 6, T. 16 N., R. 90 W., 6th P. M.	80	80
15020	Base: N. $\frac{1}{2}$ NE. $\frac{1}{4}$ sec. 9, T. 18 N., R. 5 E., G. & S. R. M. Selection: NE. $\frac{1}{4}$ NE. $\frac{1}{4}$ , SW. $\frac{1}{4}$ NE. $\frac{1}{4}$ , sec. 12, T. 16 N., R. 91 W., 6th P. M.	80	80
15058	Base: S. $\frac{1}{2}$ NW. $\frac{1}{4}$ sec. 21, T. 19 N., R. 6 E., G. & S. R. M. Selection: SW. $\frac{1}{4}$ NW. $\frac{1}{4}$ sec. 30, T. 13 N., R. 76 W.; SW. $\frac{1}{4}$ SE. $\frac{1}{4}$ sec. 25, T. 13 N., R. 77 W., 6th P. M.	80	80
15059	Base: S. $\frac{1}{2}$ NE. $\frac{1}{4}$ sec. 35, T. 19 N., R. 8 E., G. & S. R. M. Selection: SE. $\frac{1}{4}$ NE. $\frac{1}{4}$ sec. 19, NW. $\frac{1}{4}$ NW. $\frac{1}{4}$ sec. 28, T. 13 N., R. 76 W., 6th P. M.	80	80
15086	Base: N. $\frac{1}{2}$ NW. $\frac{1}{4}$ sec. 21, T. 19 N., R. 6 E., G. & S. R. M. Selection: SE. $\frac{1}{4}$ NW. $\frac{1}{4}$ sec. 3, T. 16 N., R. 88 W., 6th P. M.	40	40
	Base: Lot 6 of sec. 1, T. 18 N., R. 5 E., G. & S. R. M.		40

Unrestricted selections, Santa Fe Pacific Railroad Company, etc.—Continued.

WYOMING—Continued.

No.	Location.	Selected area.	Base area.
CHEYENNE LAND DISTRICT—Continued.			
15087	Selection: SW. $\frac{1}{4}$ SE. $\frac{1}{4}$ sec. 15, NW. $\frac{1}{4}$ SE. $\frac{1}{4}$ sec. 10, T. 15 N., R. 89 W., 6th P. M.	Acres. 80	Acres. 80
15088	Base: N. $\frac{1}{2}$ SW. $\frac{1}{4}$ sec. 33, T. 19 N., R. 8 E., G. & S. R. M. Selection: SW. $\frac{1}{4}$ NW. $\frac{1}{4}$ sec. 28, T. 15 N., R. 89 W., 6th P. M.	40	40
15089	Base: Lot 7 of sec. 1, T. 18 N., R. 5 E., G. & S. R. M. Selection: SE. $\frac{1}{4}$ NE. $\frac{1}{4}$ sec. 29, T. 15 N., R. 89 W., 6th P. M.	40	40
15090	Base: Lot 5 of sec. 1, T. 18 N., R. 5 E., G. & S. R. M. Selection: SE. $\frac{1}{4}$ SE. $\frac{1}{4}$ sec. 27, T. 15 N., R. 90 W., 6th P. M.	40	40
15102	Base: Lot 4 of NW. $\frac{1}{4}$ sec. 5, T. 18 N., R. 4 E., G. and S. R. M. Selection: SW. $\frac{1}{4}$ SW. $\frac{1}{4}$ sec. 5, T. 12 N., R. 88 W.; SE. $\frac{1}{4}$ NE. $\frac{1}{4}$ , SW. $\frac{1}{4}$ SE. $\frac{1}{4}$ sec. 4, T. 12 N., R. 89 W.; SW. $\frac{1}{4}$ SW. $\frac{1}{4}$ sec. 13, T. 13 N., R. 93 W., 6th P. M.	160	20.78
15140	Base: SE. $\frac{1}{4}$ sec. 5, T. 22 N., R. 9 E., G. and S. R. M. Selection: Lot 4 of sec. 19, T. 26 N., R. 74 W.; NW. $\frac{1}{4}$ SW. $\frac{1}{4}$ sec. 24, T. 27 N., R. 75 W., 6th P. M.	80.53	160
15142	Base: N. $\frac{1}{2}$ SE. $\frac{1}{4}$ sec. 21, T. 19 N., R. 6 E., G. and S. R. M. Selection: SE. $\frac{1}{4}$ sec. 6, T. 22 N., R. 80 W., 6th P. M.	160	80
15144	Base: SW. $\frac{1}{4}$ NE. $\frac{1}{4}$ , N. $\frac{1}{2}$ SE. $\frac{1}{4}$ , and SE. $\frac{1}{4}$ SE. $\frac{1}{4}$ , sec. 17, T. 20 N., R. 7 E., G. and S. R. M.		150.90
15148	Selection: SE. $\frac{1}{4}$ SE. $\frac{1}{4}$ sec. 32, T. 26 N., R. 75 W., 6th P. M.	40	
15145	Base: SE. $\frac{1}{4}$ NW. $\frac{1}{4}$ sec. 7, T. 20 N., R. 7 E., G. and S. R. M.		38.39
15148	Selection: NE. $\frac{1}{4}$ SW. $\frac{1}{4}$ sec. 8, T. 26 N., R. 80 W., 6th P. M.	40	
15148	Base: NE. $\frac{1}{4}$ SE. $\frac{1}{4}$ sec. 31, T. 21 N., R. 7 E., G. and S. R. M.		38.26
15148	Selection: SE. $\frac{1}{4}$ SW. $\frac{1}{4}$ sec. 8, T. 26 N., R. 80 W., 6th P. M.	40	
15150	Base: Lot 4 of NW. $\frac{1}{4}$ sec. 3, T. 18 N., R. 4 E., G. and S. R. M.		21.39
15150	Selection: SW. $\frac{1}{4}$ NE. $\frac{1}{4}$ , NW. $\frac{1}{4}$ SE. $\frac{1}{4}$ sec. 30, T. 15 N., R. 88 W., 6th P. M.	80	
15158	Base: S. $\frac{1}{2}$ NE. $\frac{1}{4}$ sec. 1, T. 18 N., R. 4 E., G. and S. R. M.		80
15158	Selection: SE. $\frac{1}{4}$ NE. $\frac{1}{4}$ sec. 3, T. 15 N., R. 90 W., 6th P. M.	40	
15158	Base: Lot 2 of NW. $\frac{1}{4}$ sec. 31, T. 16 N., R. 8 E., G. and S. R. M.		37.08
15159	Selection: SE. $\frac{1}{4}$ SE. $\frac{1}{4}$ sec. 18, T. 25 N., R. 81 W., 6th P. M.	80	
15172	Base: Lots 7 and 10 of sec. 31, T. 18 N., R. 6 E., G. and S. R. M. Selection: NE. $\frac{1}{4}$ NE. $\frac{1}{2}$ sec. 23, T. 26 N., R. 77 W.; SW. $\frac{1}{4}$ SW. $\frac{1}{4}$ sec. 13, T. 26 N., R. 75 W., 6th P. M.	80	80
15179	Base: S. $\frac{1}{2}$ SE. $\frac{1}{4}$ sec. 19, T. 20 N., R. 6 E., G. and S. R. M. Selection: SE. $\frac{1}{4}$ NW. $\frac{1}{4}$ sec. 32, T. 20 N., R. 88 W., 6th P. M.	40	40
15192	Base: Lot 8 of sec. 1, T. 18 N., R. 85 W., G. and S. R. M. Selection: NW. $\frac{1}{4}$ NW. $\frac{1}{4}$ sec. 21, T. 21 N., R. 68 W., 6th P. M.	40	40
15192	Base: Lot 2 of NE. $\frac{1}{4}$ sec. 5, T. 18 N., R. 4 E., G. and S. R. M.		20.93
15193	Selection: SE. $\frac{1}{4}$ NW. $\frac{1}{4}$ sec. 14, T. 21 N., R. 73 W.; NW. $\frac{1}{4}$ NW. $\frac{1}{4}$ (lot 4) sec. 4, T. 21 N., R. 72 W.; SE. $\frac{1}{4}$ NW. $\frac{1}{4}$ sec. 9, T. 23 N., R. 67 W.; SW. $\frac{1}{4}$ SW. $\frac{1}{4}$ sec. 29, T. 21 N., R. 61 W., 6th P. M.	160.31	
15195	Base: NE. $\frac{1}{4}$ sec. 7, T. 18 N., R. 5 E., G. and S. R. M.		160
15195	Selection: SW. $\frac{1}{4}$ SE. $\frac{1}{4}$ sec. 7, T. 16 N., R. 87 W., 6th P. M.	40	
15196	Base: Lot 3 of sec. 1, T. 18 N., R. 5 E., G. and S. R. M. Selection: SE. $\frac{1}{4}$ NE. $\frac{1}{4}$ , NW. $\frac{1}{4}$ NE. $\frac{1}{4}$ , sec. 4, T. 27 N., R. 94 W., 6th P. M.	80	39.96
15197	Base: N. $\frac{1}{2}$ SE. $\frac{1}{4}$ sec. 19, T. 20 N., R. 6 E., G. and S. R. M. Selection: NW. $\frac{1}{4}$ SE. $\frac{1}{4}$ sec. 7, T. 16 N., R. 87 W., 6th P. M.	40	80
15277	Base: SE. $\frac{1}{4}$ SW. $\frac{1}{4}$ sec. 35, T. 21 N., R. 5 E., G. and S. R. M.		40
15277	Selection: SW. $\frac{1}{4}$ SW. $\frac{1}{4}$ sec. 20, T. 18 N., R. 68 W., 6th P. M.	40	
15278	Base: NE. $\frac{1}{4}$ SE. $\frac{1}{4}$ sec. 13, T. 20 N., R. 5 E., G. and S. R. M.		40
15278	Selection: SE. $\frac{1}{4}$ SW. $\frac{1}{4}$ sec. 20, T. 18 N., R. 68 W., 6th P. M.	40	
15280	Base: NW. $\frac{1}{4}$ SE. $\frac{1}{4}$ sec. 13, T. 20 N., R. 5 E., G. and S. R. M. Selection: NE. $\frac{1}{4}$ NW. $\frac{1}{4}$ sec. 15, T. 18 N., R. 68 W.; SE. $\frac{1}{4}$ SE. $\frac{1}{4}$ sec. 10, T. 18 N., R. 68 W., 6th P. M.	80	80
15283	Base: E. $\frac{1}{2}$ SW. $\frac{1}{4}$ sec. 19, T. 20 N., R. 6 E., G. and S. R. M. Selection: NW. $\frac{1}{4}$ SW. $\frac{1}{4}$ sec. 23, T. 29 N., R. 62 W.; NE. $\frac{1}{4}$ SE. $\frac{1}{4}$ sec. 29, T. 29 N., R. 62 W., 6th P. M.	80	80
05213	Base: S. $\frac{1}{2}$ NE. $\frac{1}{4}$ sec. 27, T. 20 N., R. 6 E., G. and S. R. M. Selection: NW. $\frac{1}{4}$ NW. $\frac{1}{4}$ sec. 22, T. 21 N., R. 68 W., 6th P. M.	40	21.53
05213	Base: Lot 2 of NE. $\frac{1}{4}$ sec. 3, T. 18 N., R. 4 E., G. and S. R. M.		
Total, Cheyenne land district		5,275.00	5,101.14
DOUGLAS LAND DISTRICT.			
13473	Selection: Lot 4 of sec. 3, T. 35 N., R. 92 W., 6th P. M.	41.34	
13473	Base: Lot 1 of sec. 1, T. 23 N., R. 8 E., G. and S. R. M.		22.20
14210	Selection: NE. $\frac{1}{4}$ SW. $\frac{1}{4}$ sec. 25, T. 32 N., R. 90 W., 6th P. M.	40	
14257	Base: Lot 2 of sec. 1, T. 23 N., R. 8 E., G. and S. R. M. Selection: SW. $\frac{1}{4}$ SW. $\frac{1}{4}$ sec. 8, NW. $\frac{1}{4}$ NW. $\frac{1}{4}$ sec. 27, E. $\frac{1}{2}$ SW. $\frac{1}{4}$ sec. 29, T. 32 N., R. 89 W., 6th P. M.	160	22.18
14377	Base: NE. $\frac{1}{4}$ sec. 15, T. 19 N., R. 8 E., G. and S. R. M.		160
14377	Selection: S. $\frac{1}{2}$ NW. $\frac{1}{4}$ sec. 10, T. 40 N., R. 75 W., G. and S. R. M.	80	
14431	Base: N. $\frac{1}{2}$ NW. $\frac{1}{4}$ sec. 35, T. 19 N., R. 8 E., G. and S. R. M.		80
14431	Selection: SE. $\frac{1}{4}$ NW. $\frac{1}{4}$ sec. 18, T. 32 N., R. 67 W., 6th P. M.	40	
14431	Base: Lot 3 of sec. 5, T. 23 N., R. 8 E., G. and S. R. M.		23.15

## Unrestricted selections, Santa Fe Pacific Railroad Company, etc.—Continued.

## WYOMING—Continued.

No.	Location.	Selected area.	Base area.
DOUGLAS LAND DISTRICT—Continued.			
14601	Selection: SE. $\frac{1}{4}$ NW. $\frac{1}{4}$ sec. 6, T. 32 N., R. 87 W.; S. $\frac{1}{2}$ of lot 7 of sec. 19, T. 33 N., R. 88 W., 6th P. M. Base: N. $\frac{1}{2}$ NE. $\frac{1}{4}$ sec. 33, T. 19 N., R. 8 E., G. and S. R. M.	Acres. 80	Acres. 80
14981	Selection: E. $\frac{1}{4}$ SW. $\frac{1}{4}$ sec. 14, T. 29 N., R. 72 W., 6th P. M. Base: E. $\frac{1}{2}$ NW. $\frac{1}{4}$ sec. 7, T. 19 N., R. 4 E. G. and S. R. M.	80	80
14984	Selection: SW. $\frac{1}{4}$ NE. $\frac{1}{4}$ , NE. $\frac{1}{4}$ NE. $\frac{1}{4}$ , sec. 29, T. 40 N., R. 74 W., 6th P. M. Base: S. $\frac{1}{2}$ SE. $\frac{1}{4}$ sec. 33, T. 19 N., R. 8 E. G. and S. R. M.	80	80
14985	Selection: NE. $\frac{1}{4}$ NE. $\frac{1}{4}$ sec. 21, T. 40 N., R. 74 W. 6th P. M. Base: Lot 4 of sec. 31, T. 18 N., R. 6 E. G. and S. R. M.	40	40
15190	Selection: S. $\frac{1}{2}$ SW. $\frac{1}{4}$ and SW. $\frac{1}{4}$ SE. $\frac{1}{4}$ sec. 13, NE. $\frac{1}{4}$ NE. $\frac{1}{4}$ sec. 24, T. 33 N., R. 83 W., 6th P. M. Base: SE. $\frac{1}{4}$ sec. 5, T. 18 N., R. 5 E. G. and S. R. M.	160	160
15190 $\frac{1}{2}$	Selection: SE. $\frac{1}{4}$ NE. $\frac{1}{4}$ sec. 33, SW. $\frac{1}{4}$ SE. $\frac{1}{4}$ sec. 35, T. 33 N., R. 83 W. 6th P. M. Base: E. $\frac{1}{2}$ NW. $\frac{1}{4}$ sec. 19, T. 20 N., R. 6 E. G. and S. R. M.	80	80
15198	Selection: NE. $\frac{1}{4}$ SW. $\frac{1}{4}$ sec. 23, SW. $\frac{1}{4}$ NE. $\frac{1}{4}$ sec. 13, NW. $\frac{1}{4}$ NW. $\frac{1}{4}$ sec. 24, T. 32 N., R. 85 W.; NE. $\frac{1}{4}$ SW. $\frac{1}{4}$ sec. 7, T. 32 N., R. 84 W., 6th P. M. Base: SW. $\frac{1}{4}$ sec. 5, T. 18 N., R. 5 E. G. and S. R. M.	160	160
15198 $\frac{1}{2}$	Selection: SE. $\frac{1}{4}$ SE. $\frac{1}{4}$ sec. 3, T. 32 N., R. 83 W., 6th P. M. Base: SW. $\frac{1}{4}$ NW. $\frac{1}{4}$ sec. 13, T. 20 N., R. 5 E. G. and S. R. M.	40	40
02835	Selection: NE. $\frac{1}{4}$ SW. $\frac{1}{4}$ , NW. $\frac{1}{4}$ SE. $\frac{1}{4}$ , sec. 12, T. 40 N., R. 74 W., 6th P. M. Base: S. $\frac{1}{2}$ SE. $\frac{1}{4}$ sec. 21, T. 19 N., R. 6 E. G. and S. R. M.	80	80
03723	Selection: NE. $\frac{1}{4}$ NE. $\frac{1}{4}$ sec. 35, T. 34 N., R. 66 W. 6th P. M. Base: Lot 7 of SW. $\frac{1}{4}$ sec. 19, T. 19 N., R. 5 E., G. and S. R. M.	40	40
Total, Douglas land district.....		1,201.34	1,147.53
EVANSTON LAND DISTRICT.			
13983	Selection: NE. $\frac{1}{4}$ SW. $\frac{1}{4}$ sec. 3, T. 26 N., R. 97 W., 6th P. M. Base: Lot 5 of sec. 3, T. 17 N., R. 6 E., G. and S. R. M.	40	40
13984	Selection: NE. $\frac{1}{4}$ NW. $\frac{1}{4}$ sec. 10, T. 27 N., R. 97 W., 6th P. M. Base: SW. $\frac{1}{4}$ NW. $\frac{1}{4}$ sec. 33, T. 19 N., R. 7 E., G. and S. R. M.	40	40
13985	Selection: SE. $\frac{1}{4}$ SE. $\frac{1}{4}$ sec. 9, T. 27 N., R. 96 W.; NE. $\frac{1}{4}$ SW. $\frac{1}{4}$ sec. 12, T. 27 N., R. 97 W., 6th P. M. Base: S. $\frac{1}{2}$ NE. $\frac{1}{4}$ sec. 5, T. 22 N., R. 8 E., G. and S. R. M.	80	80
14105	SW. $\frac{1}{4}$ NE. $\frac{1}{4}$ sec. 30, T. 27 N., R. 100 W.; SW. $\frac{1}{4}$ NW. $\frac{1}{4}$ sec. 33, T. 27 N., R. 100 W., 6th P. M. Base: Lots 9 and 10 of sec. 13, T. 19 N., R. 3 E.	80	81.95
14106	Selection: SW. $\frac{1}{4}$ NE. $\frac{1}{4}$ sec. 6, T. 26 N., R. 98 W.; SE. $\frac{1}{4}$ NW. $\frac{1}{4}$ sec. 27, T. 27 N., R. 98 W.; NW. $\frac{1}{4}$ SW. $\frac{1}{4}$ sec. 27, T. 28 N., R. 97 W.; NE. $\frac{1}{4}$ NE. $\frac{1}{4}$ sec. 15, T. 28 N., R. 97 W., 6th P. M. Base: NW. $\frac{1}{4}$ sec. 9, T. 19 N., R. 3 E., G. and S. R. M.	160	160
14107	Selection: NE. $\frac{1}{4}$ SW. $\frac{1}{4}$ sec. 4, T. 26 N., R. 97 W.; NW. $\frac{1}{4}$ NW. $\frac{1}{4}$ sec. 33, T. 27 N., R. 95 W., 6th P. M. Base: Lots 3 and 4 of sec. 13, T. 19 N., R. 3 E., G. and S. R. M.	80	80.64
14108	Selection: NW. $\frac{1}{4}$ SW. $\frac{1}{4}$ sec. 23, T. 25 N., R. 96 W., 6th P. M. Base: Lot 3 of NW. $\frac{1}{4}$ sec. 1, T. 19 N., R. 1 E., G. and S. R. M.	40	39.91
14185	Selection: SE. $\frac{1}{4}$ NW. $\frac{1}{4}$ sec. 3, T. 27 N., R. 96 W., 6th P. M. Base: Lot 13 of sec. 11, T. 17 N., R. 6 E., G. and S. R. M.	40	39.65
14255	Selection: SW. $\frac{1}{4}$ SW. $\frac{1}{4}$ sec. 21, NE. $\frac{1}{4}$ NE. $\frac{1}{4}$ sec. 29, T. 27 N., R. 103 W., 6th P. M. Base: S. $\frac{1}{2}$ NE. $\frac{1}{4}$ sec. 25, T. 18 N., R. 8 E. G. and S. R. M.	80	80
14256	Selection: NE. $\frac{1}{4}$ NE. $\frac{1}{4}$ sec. 9; NW. $\frac{1}{4}$ NE. $\frac{1}{4}$ sec. 20, NE. $\frac{1}{4}$ NE. $\frac{1}{4}$ sec. 28, NE. $\frac{1}{4}$ NE. $\frac{1}{4}$ sec. 14, T. 28 N., R. 102 W., 6th P. M. Base: Lots 1, 2, and S. $\frac{1}{2}$ NE. $\frac{1}{4}$ sec. 5, T. 18 N., R. 6 E., G. and S. R. M.	160	162.20
14334	Selection: SW. $\frac{1}{4}$ SE. $\frac{1}{4}$ sec. 31, T. 27 N., R. 95 W., 6th P. M. Base: NW. $\frac{1}{4}$ SW. $\frac{1}{4}$ sec. 23, T. 16 N., R. 5 E., G. and S. R. M.	40	40
15194	Selection: SE. $\frac{1}{4}$ NE. $\frac{1}{4}$ sec. 30, T. 27 N., R. 100 W. Base: SW. $\frac{1}{4}$ SE. $\frac{1}{4}$ sec. 13, T. 20 N., R. 5 E., G. and S. R. M.	40	40
14707	Selection: NE. $\frac{1}{4}$ NE. $\frac{1}{4}$ sec. 11, T. 23 N., R. 102 W.; SE. $\frac{1}{4}$ NE. $\frac{1}{4}$ sec. 29, T. 24 N., R. 101 W., 6th P. M. Base: S. $\frac{1}{2}$ NE. $\frac{1}{4}$ sec. 1, T. 18 N., R. 4 E., G. and S. R. M.	80	80
14915	Selection: NW. $\frac{1}{4}$ NE. $\frac{1}{4}$ sec. 1, T. 27 N., R. 97 W., 6th P. M. Base: Lot 4 of NW. $\frac{1}{4}$ sec. 3, T. 20 N., R. 8 E., G. and S. R. M.	40	37.77
15014	Selection: SE. $\frac{1}{4}$ SE. $\frac{1}{4}$ sec. 24, T. 13 N., R. 106 W., 6th P. M. Base: Lot 4 of SW. $\frac{1}{4}$ sec. 31, T. 16 N., R. 8 E., G. and S. R. M.	40	37.01
15153	Selection: Lot 1 of sec. 20, NE. $\frac{1}{4}$ NE. $\frac{1}{4}$ sec. 25, T. 20 N., R. 119 W., 6th P. M. Base: E. $\frac{1}{2}$ NE. $\frac{1}{4}$ sec. 35, T. 23 N., R. 7 E., G. and S. R. M.	73.57	75.38
15182	Selection: SE. $\frac{1}{4}$ SE. $\frac{1}{4}$ sec. 10, E. $\frac{1}{2}$ NE. $\frac{1}{4}$ and NE. $\frac{1}{4}$ SE. $\frac{1}{4}$ sec. 15, T. 14 N., R. 98 W. 6th P. M. Base: NE. $\frac{1}{4}$ sec. 7, T. 22 N., R. 9 E., G. and S. R. M.	160	160
Total, Evanston land district.....		1,273.57	1,274.51

Unrestricted selections, Santa Fe Pacific Railroad Company, etc.—Continued.

WYOMING—Continued.

No.	Location.	Selected area.	Base area.
LANDER LAND DISTRICT.			
13397	Selection: S. $\frac{1}{2}$ NE. $\frac{1}{4}$ sec. 35, NW. $\frac{1}{4}$ NW. $\frac{1}{4}$ sec. 26, T. 30 N., R. 98 W.; SE. $\frac{1}{4}$ NW. $\frac{1}{4}$ sec. 35, T. 31 N., R. 98 W., 6th P. M.	Acres. 160	Acres. 160
13687	Base: SE. $\frac{1}{4}$ sec. 5, T. 23 N., R. 8 E., G. and S. R. M. Selection: SW. $\frac{1}{4}$ SE. $\frac{1}{4}$ sec. 32, T. 38 N., R. 94 W., 6th P. M.	40	160
13689	Base: Lot 12 of sec. 3, T. 17 N., R. 6 E., G. and S. R. M. Selection: NW. $\frac{1}{4}$ SE. $\frac{1}{4}$ sec. 32, T. 28 N., R. 94 W., 6th P. M.	40	40
14276	Base: Lot 11 of sec. 3, T. 17 N., R. 6 E., G. and S. R. M. Selection: NE. $\frac{1}{4}$ NE. $\frac{1}{4}$ sec. 19, NW. $\frac{1}{4}$ NW. $\frac{1}{4}$ and NW. $\frac{1}{4}$ SE. $\frac{1}{4}$ sec. 29, SW. $\frac{1}{4}$ SW. $\frac{1}{4}$ sec. 28, T. 29 N., R. 102 W., 6th P. M.	160	40
14277	Base: SE. $\frac{1}{4}$ sec. 19, T. 18 N., R. 6 E., G. and S. R. M. Selection: NW. $\frac{1}{4}$ NE. $\frac{1}{4}$ sec. 21, T. 29 N., R. 95 W., 6th P. M.	40	160
15127	Base: Lot 1 of sec. 1, T. 18 N., R. 7 E., G. and S. R. M. Selection: SW. $\frac{1}{4}$ SW. $\frac{1}{4}$ sec. 3, T. 47 N., R. 100 W., 6th P. M.	40	45.78
15223	Base: Lot 5 of sec. 31, T. 18 N., R. 6 E., G. and S. R. M. Selection: SE. $\frac{1}{4}$ SE. $\frac{1}{4}$ sec. 29, T. 47 N., R. 98 W.	40	40
0896	Base: Lot 2 of sec. 19, T. 18 N., R. 5 E. G. and S. R. M.		35.10
13688	Selected: SW. $\frac{1}{4}$ NE. $\frac{1}{4}$ sec. 28; SE. $\frac{1}{4}$ SE. $\frac{1}{4}$ sec. 27; NW. $\frac{1}{4}$ SW. $\frac{1}{4}$ sec. 26, T. 53 N., R. 99 W.	120	
15139	Base: NW. $\frac{1}{4}$ sec. 31, T. 23 N., R. 9 E. Selection: S. $\frac{1}{2}$ SE. $\frac{1}{4}$ , S. $\frac{1}{4}$ SW. $\frac{1}{4}$ , sec. 15, T. 30 N., R. 104 W., 6th P. M. Base: SW. $\frac{1}{4}$ sec. 17, T. 20 N., R. 8 E., G. & S. R. M.	160	160
Total, Lander land district.....		800	840.88
SUNDANCE LAND DISTRICT.			
13442	Selection: NE. $\frac{1}{4}$ NE. $\frac{1}{4}$ sec. 33; W. $\frac{1}{2}$ NW. $\frac{1}{4}$ , SE. $\frac{1}{4}$ NW. $\frac{1}{4}$ , sec. 34, T. 48 N., R. 71 W., 6th P. M. Base: SE. $\frac{1}{4}$ sec. 19, T. 22 N., R. 8 E., G. & S. R. M.	160	160
13443	Selection: W. $\frac{1}{2}$ NW. $\frac{1}{4}$ , NE. $\frac{1}{4}$ NW. $\frac{1}{4}$ , NW. $\frac{1}{4}$ NE. $\frac{1}{4}$ , sec. 9, T. 46 N., R. 71 W., 6th P. M. Base: NE. $\frac{1}{4}$ sec. 21, T. 22 N., R. 8 E., G. & S. R. M.	160	160
13444	Selection: W. $\frac{1}{2}$ NE. $\frac{1}{4}$ sec. 21, T. 46 N., R. 71 W., 6th P. M. Base: N. $\frac{1}{2}$ SE. $\frac{1}{4}$ sec. 7, T. 22 N., R. 8 E., G. & S. R. M.	80	80
13477	Selection: N. $\frac{1}{2}$ NE. $\frac{1}{4}$ sec. 34, T. 43 N., R. 69 W., 6th P. M. Base: E. $\frac{1}{2}$ SW. $\frac{1}{4}$ sec. 19, T. 19 N., R. 4 E., G. & S. R. M.	80	80
13478	Selection: NW. $\frac{1}{4}$ SW. $\frac{1}{4}$ sec. 17, T. 41 N., R. 69 W., 6th P. M. Base: Lot 2 of sec. 5, T. 19 N., R. 4 E., G. & S. R. M.	40	38.71
14017	Selection: W. $\frac{1}{2}$ SE. $\frac{1}{4}$ sec. 2; NW. $\frac{1}{4}$ NE. $\frac{1}{4}$ , NE. $\frac{1}{4}$ NW. $\frac{1}{4}$ , sec. 11, T. 44 N., R. 72 W., 6th P. M. Base: NE. $\frac{1}{4}$ sec. 19, T. 19 N., R. 4 E., G. & S. R. M.	160	160
14020	Selection: S. $\frac{1}{4}$ SW. $\frac{1}{4}$ sec. 19, T. 46 N., R. 71 W., 6th P. M. Base: E. $\frac{1}{2}$ SW. $\frac{1}{4}$ sec. 19, T. 22 N., R. 8 E., G. & S. R. M.	80	80
14021	Selection: SE. $\frac{1}{4}$ NW. $\frac{1}{4}$ , NE. $\frac{1}{4}$ SW. $\frac{1}{4}$ , sec. 19, T. 46 N., R. 71 W., 6th P. M. Base: S. $\frac{1}{2}$ SE. $\frac{1}{4}$ sec. 7, T. 22 N., R. 8 E., G. & S. R. M.	80	80
14022	Selection: E. $\frac{1}{2}$ SE. $\frac{1}{4}$ , E. $\frac{1}{2}$ NE. $\frac{1}{4}$ , sec. 13, T. 45 N., R. 72 W., 6th P. M. Base: SE. $\frac{1}{4}$ sec. 11, T. 19 N., R. 4 E., G. & S. R. M.	160	160
14023	Selection: S. $\frac{1}{2}$ NW. $\frac{1}{4}$ sec. 11, T. 44 N., R. 72 W., 6th P. M. Base: S. $\frac{1}{2}$ SE. $\frac{1}{4}$ sec. 7, T. 19 N., R. 4 E., G. & S. R. M.	80	80
14024	Selection: N. $\frac{1}{2}$ NW. $\frac{1}{4}$ , SE. $\frac{1}{4}$ NW. $\frac{1}{4}$ , SW. $\frac{1}{4}$ NE. $\frac{1}{4}$ , sec. 20, T. 46 N., R. 71 W., 6th P. M. Base: SE. $\frac{1}{4}$ sec. 29, T. 19 N., R. 4 E., G. & S. R. M.	160	160
14025	Selection: SW. $\frac{1}{4}$ NE. $\frac{1}{4}$ , N. $\frac{1}{2}$ SE. $\frac{1}{4}$ , SW. $\frac{1}{4}$ SE. $\frac{1}{4}$ , sec. 24, T. 45 N., R. 72 W., 6th P. M. Base: SW. $\frac{1}{4}$ sec. 11, T. 19 N., R. 4 E., G. & S. R. M.	160	160
14026	Selection: N. $\frac{1}{2}$ SE. $\frac{1}{4}$ , SW. $\frac{1}{4}$ SE. $\frac{1}{4}$ , sec. 35, T. 45 N., R. 72 W.; lot 3 of sec. 2, T. 44 N., R. 72 W., 6th P. M. Base: NW. $\frac{1}{4}$ sec. 29, T. 19 N., R. 4 E., G. & S. R. M.	160	160
14027	Selection: Lots 1, 2, 3, 4, sec. 18, T. 45 N., R. 71 W., 6th P. M. Base: NW. $\frac{1}{4}$ sec. 11, T. 19 N., R. 4 E., G. & S. R. M.	160	160
14433	Selection: Lot 4 of sec. 2, T. 44 N., R. 72 W., 6th P. M. Base: Lot 6 of sec. 7, T. 19 N., R. 7 E., G. & S. R. M.	40	40
14434	Selection: SW. $\frac{1}{4}$ NE. $\frac{1}{4}$ , NE. $\frac{1}{4}$ SW. $\frac{1}{4}$ , sec. 15, T. 44 N., R. 72 W., 6th P. M. Base: N. $\frac{1}{2}$ SE. $\frac{1}{4}$ sec. 33, T. 19 N., R. 6 E., G. & S. R. M.	80	80
14076	Selection: SW. $\frac{1}{4}$ SE. $\frac{1}{4}$ sec. 14, T. 44 N., R. 73 W., 6th P. M. Base: NW. $\frac{1}{4}$ SW. $\frac{1}{4}$ sec. 35, T. 19 N., R. 6 E., G. & S. R. M.	40	40
14483	Selection: SW. $\frac{1}{4}$ NW. $\frac{1}{4}$ sec. 22, T. 54 N., R. 73 W.; SW. $\frac{1}{4}$ NE. $\frac{1}{4}$ , NW. $\frac{1}{4}$ SE. $\frac{1}{4}$ , sec. 15, T. 51 N., R. 73 W.; NW. $\frac{1}{4}$ SE. $\frac{1}{4}$ sec. 15, T. 50 N., R. 73 W., 6th P. M.	160	
14600	Base: SW. $\frac{1}{4}$ sec. 19, T. 19 N., R. 6 E., G. & S. R. M. Selection: E. $\frac{1}{2}$ NW. $\frac{1}{4}$ and lots 2 and 3 of sec. 7, T. 45 N., R. 71 W., 6th P. M.	160	160
14606	Base: NE. $\frac{1}{4}$ sec. 9, T. 18 N., R. 7 E., G. & S. R. M. Selection: NW. $\frac{1}{4}$ sec. 30, T. 46 N., R. 71 W., 6th P. M. Base: S. $\frac{1}{2}$ SE. $\frac{1}{4}$ , S. $\frac{1}{2}$ SW. $\frac{1}{4}$ , sec. 1, T. 17 N., R. 8 E., G. & S. R. M.	160	160

## Unrestricted selections, Santa Fe Pacific Railroad Company, etc.—Continued.

## WYOMING—Continued

No.	Location.	Selected area.	Base area.
SUNDANCE LAND DISTRICT—Continued.			
14607	Selection: W. $\frac{1}{2}$ NE. $\frac{1}{2}$ W. $\frac{1}{2}$ SE. $\frac{1}{2}$ sec. 25; E. $\frac{1}{2}$ SE. $\frac{1}{2}$ sec. 13; NE. $\frac{1}{2}$ NE. $\frac{1}{2}$ sec. 24, T. 45 N., R. 72 W.; lot 1 of sec. 19, T. 45 N., R. 71 W., 6th P. M.	Acres. 319.16	Acres. 320
14763	Base: S. $\frac{1}{2}$ sec. 29, T. 18 N., R. 8 E., G. & S. R. M. Selection: SE. $\frac{1}{4}$ SE. $\frac{1}{4}$ sec. 28; NW. $\frac{1}{4}$ NW. $\frac{1}{4}$ sec. 34, T. 50 N., R. 69 W., 6th P. M.	80	80
14815	Base: S. $\frac{1}{2}$ NW. $\frac{1}{2}$ sec. 1, T. 18 N., R. 4 E., G. & S. R. M. Selection: SE. $\frac{1}{4}$ SE. $\frac{1}{4}$ sec. 21; NE. $\frac{1}{4}$ NE. $\frac{1}{4}$ sec. 28, T. 58 N., R. 69 W., 6th P. M.	80	80
14845	Base: N. $\frac{1}{2}$ SE. $\frac{1}{2}$ sec. 35, T. 25 N., R. 3 E., G. & S. R. M. Selection: Lots 2 and 3 of sec. 6, T. 56 N., R. 69 W., 6th P. M.	80.60	75
14934	Base: Lots 1 and 3 of sec. 19, T. 19 N., R. 7 E., G. & S. R. M. Selection: NE. $\frac{1}{4}$ SW. $\frac{1}{4}$ sec. 5, T. 55 N., R. 74 W., 6th P. M.	40	40
14983	Base: NE. $\frac{1}{4}$ NE. $\frac{1}{4}$ sec. 35, T. 21 N., R. 5 E., G. & S. R. M. Selection: SW. $\frac{1}{4}$ SE. $\frac{1}{4}$ sec. 19; SW. $\frac{1}{4}$ NE. $\frac{1}{4}$ and E. $\frac{1}{2}$ SE. $\frac{1}{4}$ sec. 30, T. 44 N., R. 73 W., 6th P. M.	160	160
15029	Base: SW. $\frac{1}{4}$ sec. 13, T. 16 N., R. 8 E., G. & S. R. M. Selection: SE. $\frac{1}{4}$ NE. $\frac{1}{4}$ sec. 32, T. 43 N., R. 64 W., 6th P. M.	40	40
15046	Base: NW. $\frac{1}{4}$ SW. $\frac{1}{4}$ sec. 35, T. 21 N., R. 5 E., G. & S. R. M. Selection: NE. $\frac{1}{4}$ NE. $\frac{1}{4}$ sec. 3, T. 44 N., R. 62 W., 6th P. M. Base: NW. $\frac{1}{4}$ NE. $\frac{1}{4}$ sec. 7, T. 20 N., R. 7 E., G. & S. R. M.	40	39.95
Total, Sundance land district.....		3,199.76	3,193.66
TOTAL, WYOMING, BY LAND DISTRICTS.			
Buffalo.....		1,274.08	1,239.95
Cheyenne.....		5,275.00	5,101.14
Douglas.....		1,201.34	1,174.53
Evanston.....		1,273.57	1,274.51
Lander.....		840.00	840.88
Sundance.....		3,199.76	3,193.66
Total.....		13,063.75	12,824.67

## RESTRICTED SELECTIONS BY SANTA FE PACIFIC RAILROAD COMPANY PRIOR TO MARCH 3, 1905, GRAND CANYON FOREST RESERVE.

## TOTAL, BY STATES.

No.	Location.	Selected area.	Base area.
		Acres.	Acres.
Arizona.....		3,200.76	3,236.06
California.....		1,922.26	1,914.28
Oklahoma.....		5,640	5,641.96
New Mexico.....		251,528.25	251,426.41
Total.....		262,291.27	262,218.71

## ARIZONA.

PRESCOTT LAND DISTRICT.			
No.	Location.	Selected area.	Base area.
9147	Selected: SW. $\frac{1}{4}$ of SE. $\frac{1}{4}$ of sec. 23, T. 12 N., R. 26 E., G. & S. R. M. Base: SW. $\frac{1}{4}$ of SW. $\frac{1}{4}$ of sec. 35, T. 31 N., R. 3 W., G. & S. R. M.	40	40
9198	Selected: NE. $\frac{1}{4}$ of NE. $\frac{1}{4}$ of sec. 24, T. 10 N., R. 24 E., G. & S. R. M. Base: NW. $\frac{1}{4}$ of SE. $\frac{1}{4}$ of sec. 35, T. 31 N., R. 3 W., G. & S. R. M.	40	40
9199	Selected: SW. $\frac{1}{4}$ of SW. $\frac{1}{4}$ of sec. 29, T. 8 N., R. 31 E., and NE. $\frac{1}{4}$ of SE. $\frac{1}{4}$ of sec. 12, T. 8 N., R. 30 E., G. & S. R. M. Base: N. $\frac{1}{2}$ of SE. $\frac{1}{2}$ of sec. 19, T. 31 N., R. 3 W., G. & S. R. M.	80	80
9233	Selected: NE. $\frac{1}{4}$ of SW. $\frac{1}{4}$ of sec. 6, T. 9 N., R. 30 E., G. & S. R. M. Base: SE. $\frac{1}{4}$ of NE. $\frac{1}{4}$ of sec. 11, T. 31 N., R. 4 W., G. & S. R. M.	40	40
9503	Selected: SE. $\frac{1}{4}$ of SE. $\frac{1}{4}$ of sec. 31, T. 9 N., R. 31 E., and NE. $\frac{1}{4}$ of SW. $\frac{1}{4}$ of sec. 13, T. 8 N., R. 29 E., G. & S. R. M. Base: E. $\frac{1}{2}$ of SW. $\frac{1}{4}$ of sec. 7, T. 31 N., R. 3 W., G. & S. R. M.	80	80



Restricted selections, Santa Fe Pacific Railroad Company, etc.—Continued.

ARIZONA—Continued.

No.	Location.	Selected area.	Base area.
PRESCOTT LAND DISTRICT—Continued.			
9504	Selected: NE. $\frac{1}{4}$ SE. $\frac{1}{4}$ , NW. $\frac{1}{4}$ SE. $\frac{1}{4}$ , SW. $\frac{1}{4}$ NE. $\frac{1}{4}$ , of sec. 26, T. 8 N., R. 30 E., and NW. $\frac{1}{4}$ of SW. $\frac{1}{4}$ of sec. 27, T. 9 N., R. 31 E., G. & S. R. M. Base: SW. $\frac{1}{4}$ of sec. 35, T. 32 N., R. 3 W., G. & S. R. M.	Acres. 160	Acres. 160
10661	Selected: N. $\frac{1}{2}$ SW. $\frac{1}{4}$ SE. $\frac{1}{4}$ SW. $\frac{1}{4}$ , sec. 24, T. 18 N., R. 3 W., and NW. $\frac{1}{4}$ NW. $\frac{1}{4}$ sec. 30, T. 18 N., R. 2 W., G. & S. R. M. Base: Lots 1 and 2 of NE. $\frac{1}{4}$ , S. $\frac{1}{2}$ NE. $\frac{1}{4}$ , sec. 3, T. 31 N., R. 3 W., G. & S. R. M.	160	160
10661 $\frac{1}{2}$	Selected: S. $\frac{1}{2}$ SE. $\frac{1}{4}$ sec. 24, T. 18 N., R. 3 W., and SE. $\frac{1}{4}$ NW. $\frac{1}{4}$ , SE. $\frac{1}{4}$ SW. $\frac{1}{4}$ , sec. 30, T. 18 N., R. 2 W., G. & S. R. M. Base: Lots 3 and 4 of NW. $\frac{1}{4}$ , S. $\frac{1}{2}$ NW. $\frac{1}{4}$ , sec. 3, T. 31 N., R. 3 W., G. & S. R. M.	160	160
10825	Selected: NW. $\frac{1}{4}$ NE. $\frac{1}{4}$ sec. 21, T. 16 N., R. 3 E., G. & S. R. M. Base: NE. $\frac{1}{4}$ NE. $\frac{1}{4}$ sec. 33, T. 30 N., R. 2 W., G. & S. R. M.	40	40
11072	Selected: NE. $\frac{1}{4}$ SW. $\frac{1}{4}$ sec. 35, T. 11 N., R. 7 W., G. & S. R. M. Base: NE. $\frac{1}{4}$ SW. $\frac{1}{4}$ sec. 23, T. 29 N., R. 2 E., G. & S. R. M.	40	40
11550	Selected: SW. $\frac{1}{4}$ NE. $\frac{1}{4}$ sec. 34, T. 19 N., R. 19 E., G. & S. R. M. Base: Lot 1 of NW. $\frac{1}{4}$ sec. 7, T. 31 N., R. 3 W., G. & S. R. M.	40	36.94
12072	Selected: SE. $\frac{1}{4}$ SE. $\frac{1}{4}$ sec. 4, T. 21 N., R. 3 W., and SE. $\frac{1}{4}$ SW. $\frac{1}{4}$ , sec. 10, T. 20 N., R. 2 W., G. & S. R. M. Base: Lots 3 and 4 of SW. $\frac{1}{4}$ of sec. 31, T. 32 N., R. 3 W., G. & S. R. M.	80	73.84
Total, Prescott land district		960	950.38
TUCSON LAND DISTRICT.			
7639	Selected: SE. $\frac{1}{4}$ NE. $\frac{1}{4}$ sec. 13, T. 19 S., R. 16 E.; NE. $\frac{1}{4}$ SW. $\frac{1}{4}$ sec. 22; SE. $\frac{1}{4}$ SW. $\frac{1}{4}$ sec. 23; N. $\frac{1}{2}$ NW. $\frac{1}{4}$ and NW. $\frac{1}{4}$ NE. $\frac{1}{4}$ sec. 26, and NE. $\frac{1}{4}$ NE. $\frac{1}{4}$ sec. 27, T. 19 S., R. 16 E.; SW. $\frac{1}{4}$ SW. $\frac{1}{4}$ sec. 14; NE. $\frac{1}{4}$ SW. $\frac{1}{4}$ sec. 21; E. $\frac{1}{2}$ SW. $\frac{1}{4}$ sec. 23; SW. $\frac{1}{4}$ NW. $\frac{1}{4}$ sec. 26; SE. $\frac{1}{4}$ NE. $\frac{1}{4}$ and E. $\frac{1}{2}$ SE. $\frac{1}{4}$ sec. 27; NW. $\frac{1}{4}$ SW. $\frac{1}{4}$ and SE. $\frac{1}{4}$ NW. $\frac{1}{4}$ sec. 28; SE. $\frac{1}{4}$ SE. $\frac{1}{4}$ , NW. $\frac{1}{4}$ SE. $\frac{1}{4}$ , and S. $\frac{1}{2}$ NE. $\frac{1}{4}$ , sec. 29, T. 19 S., R. 17 E.; lot 2 and SW. $\frac{1}{4}$ NE. $\frac{1}{4}$ sec. 2, T. 18 S., R. 18 E., and SE. $\frac{1}{4}$ SE. $\frac{1}{4}$ sec. 24, T. 20 S., R. 17 E., G. & S. R. M. Base: All of sec. 23; N. $\frac{1}{2}$ and NE. $\frac{1}{4}$ SE. $\frac{1}{4}$ sec. 21, T. 30 N., R. 3 W., G. & S. R. M.	1,000.76	1,000
8110	Selected: SW. $\frac{1}{4}$ NE. $\frac{1}{4}$ , SE. $\frac{1}{4}$ NW. $\frac{1}{4}$ , sec. 32, T. 21 S., R. 31 E., G. & S. R. M.	80	80
8111	Base: W. $\frac{1}{2}$ SE. $\frac{1}{4}$ sec. 27, T. 28 N., R. 1 E., G. & S. R. M. Selected: SE. $\frac{1}{4}$ SW. $\frac{1}{4}$ sec. 5, T. 21 S., R. 30 E., G. & S. R. M. Base: NE. $\frac{1}{4}$ NW. $\frac{1}{4}$ sec. 35, T. 29 N., R. 1 E., G. & S. R. M.	40	40
9189	Selected: NW. $\frac{1}{4}$ SW. $\frac{1}{4}$ sec. 9, T. 1 N., R. 4 E., G. & S. R. M. Base: SW. $\frac{1}{4}$ NW. $\frac{1}{4}$ sec. 35, T. 32 N., R. 4 W., G. & S. R. M.	40	40
10639	Selected: E. $\frac{1}{2}$ SW. $\frac{1}{4}$ sec. 2, T. 24 S., R. 27 E., G. & S. R. M. Base: N. $\frac{1}{2}$ SE. $\frac{1}{4}$ sec. 33, T. 31 N., R. 3 W., G. & S. R. M.	80	80
10646	Selected: W. $\frac{1}{2}$ NW. $\frac{1}{4}$ sec. 8, T. 17 S., R. 29 E., G. & S. R. M. Base: Lots 3 and 4 of SW. $\frac{1}{4}$ sec. 31, T. 31 N., R. 3 W., G. & S. R. M.	80	76.26
10896	Selected: S. $\frac{1}{2}$ SE. $\frac{1}{4}$ sec. 12, T. 24 S., R. 23 E., G. & S. R. M. Base: S. $\frac{1}{2}$ SW. $\frac{1}{4}$ sec. 27, T. 30 N., R. 2 W., G. & S. R. M.	80	80
10918	Selected: SE. $\frac{1}{4}$ sec. 10 and SW. $\frac{1}{4}$ sec. 18, T. 11 S., R. 22 E., G. & S. R. M. Base: S. $\frac{1}{2}$ sec. 21, T. 31 N., R. 2 W., G. & S. R. M.	320	320
10999	Selected: NE. $\frac{1}{4}$ NE. $\frac{1}{4}$ sec. 29, T. 14 N., R. 2 W., G. & S. R. M. Base: Lot 2 of NE. $\frac{1}{4}$ of sec. 3, T. 30 N., R. 2 W., G. & S. R. M.	80	39.04
12586	Selected: N. $\frac{1}{2}$ and SW. $\frac{1}{4}$ of sec. 10, T. 21 S., R. 24 E., G. & S. R. M. Base: N. $\frac{1}{2}$ NW. $\frac{1}{4}$ sec. 29, T. 20 N., R. 1 E.; S. $\frac{1}{2}$ SE. $\frac{1}{4}$ sec. 3, T. 20 N., R. 7 E.; SE. $\frac{1}{4}$ NW. $\frac{1}{4}$ , SW. $\frac{1}{4}$ SE. $\frac{1}{4}$ , sec. 19, T. 24 N., R. 9 E.; lots 1 and 2 of NE. $\frac{1}{4}$ of sec. 5, E. $\frac{1}{2}$ NW. $\frac{1}{4}$ sec. 7, and N. $\frac{1}{2}$ SE. $\frac{1}{4}$ sec. 27, T. 31 N., R. 3 W., G. & S. R. M.	480	480
Total, Tucson land district		3,240.76	3,185.68
TOTAL, ARIZONA, BY LAND DISTRICTS.			
Prescott		960	950.38
Tucson		3,240.76	3,185.68
		4,200.76	4,136.06

Restricted selections, Santa Fe Pacific Railroad Company, etc.—Continued.

CALIFORNIA.

No.	Location.	Selected area.	Base area.
<b>LOS ANGELES LAND DISTRICT.</b>			
		<i>Acres.</i>	<i>Acres.</i>
9150	Selected: SE. $\frac{1}{4}$ sec. 6, T. 14 S., R. 14 E., S. B. M. Base: SE. $\frac{1}{4}$ sec. 35, T. 32 N., R. 3 W., G. & S. R. M.	160	160
9153	Selected: NE. $\frac{1}{4}$ sec. 5, T. 14 S., R. 14 E., S. B. M. Base: SW. $\frac{1}{4}$ sec. 35, T. 32 N., R. 4 W., G. & S. R. M.	160	160
9216	Selected: Fractional W. $\frac{1}{2}$ NW. $\frac{1}{4}$ and fractional W. $\frac{1}{2}$ SW. $\frac{1}{4}$ sec. 18, fractional NW. $\frac{1}{4}$ NW. $\frac{1}{4}$ sec. 19, T. 15 S., R. 14 E., S. B. M. Base: SW. $\frac{1}{4}$ sec. 1, T. 31 N., R. 4 W., G. & S. R. M.	160.77	160
9655	Selected: SW. $\frac{1}{4}$ sec. 5, T. 14 S., R. 14 E., S. B. M. Base: NW. $\frac{1}{4}$ sec. 25, T. 31 N., R. 3 W., G. & S. R. M.	160	160
9656	Selected: NW. $\frac{1}{4}$ sec. 5, T. 14 S., R. 14 E., S. B. M. Base: SE. $\frac{1}{4}$ sec. 35, T. 32 N., R. 4 W., G. & S. R. M.	160.60	160
10626	Selected: NE. $\frac{1}{4}$ sec. 5 and NW. $\frac{1}{4}$ sec. 4, T. 16 S., R. 14 E., S. B. M. Base: E. $\frac{1}{2}$ sec. 19, T. 30 N., R. 2 W., G. & S. R. M.	322.77	320
10627	Selected: S. $\frac{1}{2}$ sec. 35, T. 15 S., R. 15 E., S. B. M. Base: W. $\frac{1}{4}$ sec. 21, T. 30 N., R. 2 W., G. & S. R. M.	320	320
10828	Selected: SW. $\frac{1}{4}$ sec. 20, T. 16 S., R. 14 E., S. B. M. Base: SW. $\frac{1}{4}$ sec. 3, T. 29 N., R. 2 W., G. & S. R. M.	160	160
10919	Selected: NE. $\frac{1}{4}$ NW. $\frac{1}{4}$ , S. $\frac{1}{2}$ NW. $\frac{1}{4}$ , N. $\frac{1}{2}$ SW. $\frac{1}{4}$ sec. 14, T. 17 S., R. 14 E., G. & S. R. M. Base: Lot 1 of NE. $\frac{1}{4}$ sec. 3; lots 3 and 4 of SW. $\frac{1}{4}$ , E. $\frac{1}{2}$ of SW. $\frac{1}{4}$ sec. 7, T. 30 N., R. 2 W., G. & S. R. M.	200	194.28
12985	Selected: N. $\frac{1}{2}$ SE. $\frac{1}{4}$ sec. 2, T. 14 S., R. 14 E., N. M. P. M. Base: N. $\frac{1}{2}$ NW. $\frac{1}{4}$ sec. 35, T. 32 N., R. 4 W., G. & S. R. M.	80	80
12986	Selected: NE. $\frac{1}{4}$ NE. $\frac{1}{4}$ sec. 2, T. 14 S., R. 14 E., N. M. P. M. Base: SE. $\frac{1}{4}$ NW. $\frac{1}{4}$ sec. 35, T. 32 N., R. 4 W., G. & S. R. M.	40.12	40
	Total, Los Angeles land district	1,922.26	1,914.28
	Total, California		

OKLAHOMA.

<b>WOODWARD LAND DISTRICT.</b>			
10570	Selected: SE. $\frac{1}{4}$ sec. 20; S. $\frac{1}{2}$ sec. 21; S. $\frac{1}{2}$ sec. 22; S. $\frac{1}{2}$ sec. 23; W. $\frac{1}{2}$ and SE. $\frac{1}{4}$ sec. 25; all sec. 26; N. $\frac{1}{2}$ , N. $\frac{1}{2}$ SE. $\frac{1}{4}$ , and N. $\frac{1}{2}$ SW. $\frac{1}{4}$ sec. 27; all sec. 28; all sec. 29, T. 4 N., R. 12 E., C. M. Base: All sec. 1, all sec. 3, all sec. 9, T. 30 N., R. 3 W.; all of sec. 1, T. 31 N., R. 3 W.; W. $\frac{1}{2}$ sec. 5, E. $\frac{1}{2}$ sec. 7, NW. $\frac{1}{4}$ sec. 17, all sec. 11, T. 30 N., R. 3 W., G. & S. R. M.	4,000	4,001.96
10641	Selected: NW. $\frac{1}{4}$ SW. $\frac{1}{4}$ sec. 29, T. 6 N., R. 22 E., C. M. Base: SE. $\frac{1}{4}$ SE. $\frac{1}{4}$ sec. 1, T. 31 N., R. 4 W., G. & S. R. M.	40	40
10666	Selected: SE. $\frac{1}{4}$ SE. $\frac{1}{4}$ sec. 23, SW. $\frac{1}{4}$ and S. $\frac{1}{2}$ SE. $\frac{1}{4}$ sec. 24, SE. $\frac{1}{4}$ SE. $\frac{1}{4}$ and SE. $\frac{1}{4}$ NE. $\frac{1}{4}$ sec. 29, T. 3 N., R. 13 E.; W. $\frac{1}{2}$ NE. $\frac{1}{4}$ sec. 32; SW. $\frac{1}{4}$ SW. $\frac{1}{4}$ sec. 20; NE. $\frac{1}{4}$ NW. $\frac{1}{4}$ , NW. $\frac{1}{4}$ NE. $\frac{1}{4}$ , NE. $\frac{1}{4}$ SE. $\frac{1}{4}$ sec. 29; N. $\frac{1}{2}$ SW. $\frac{1}{4}$ and N. $\frac{1}{2}$ SE. $\frac{1}{4}$ sec. 28, T. 3 N., R. 14 E.; NE. $\frac{1}{4}$ SE. $\frac{1}{4}$ sec. 18; N. $\frac{1}{2}$ SW. $\frac{1}{4}$ , NW. $\frac{1}{4}$ SE. $\frac{1}{4}$ and S. $\frac{1}{2}$ SE. $\frac{1}{4}$ sec. 17, T. 1 N., R. 14 E., C. M. Base: SW. $\frac{1}{4}$ sec. 11, SW. $\frac{1}{4}$ SE. $\frac{1}{4}$ and SW. $\frac{1}{4}$ sec. 33, all sec. 35, T. 30 N., R. 3 E., G. & S. R. M.	1,000	1,000
11325	Selected: SE. $\frac{1}{4}$ NW. $\frac{1}{4}$ sec. 32, T. 3 N., R. 1 E., C. M. Base: SE. $\frac{1}{4}$ SW. $\frac{1}{4}$ sec. 33, T. 31 N., R. 3 W., G. & S. R. M.	40	40
12118	Selected: NE. $\frac{1}{4}$ NW. $\frac{1}{4}$ sec. 9, T. 4 N., R. 23 E., C. M. Base: SE. $\frac{1}{4}$ NE. $\frac{1}{4}$ sec. 3, T. 30 N., R. 2 W., G. & S. R. M.	40	40
12119	Selected: SW. $\frac{1}{4}$ sec. 28, T. 6 N., R. 7 E., C. M. Base: SW. $\frac{1}{4}$ sec. 33, T. 31 N., R. 2 W., G. & S. R. M.	160	160
12131	Selected: Lot 7 of sec. 6, T. 1 N., R. 27 E., C. M. Base: SW. $\frac{1}{4}$ NE. $\frac{1}{4}$ sec. 3, T. 30 N., R. 2 W., G. & S. R. M.	40	40
12147	Selected: SW. $\frac{1}{4}$ NE. $\frac{1}{4}$ , NE. $\frac{1}{4}$ SW. $\frac{1}{4}$ and SW. $\frac{1}{4}$ SW. $\frac{1}{4}$ sec. 20; NE. $\frac{1}{4}$ NE. $\frac{1}{4}$ sec. 30, T. 4 N., R. 4 E., C. M. Base: NW. $\frac{1}{4}$ sec. 23, T. 29 N., R. 2 E., G. & S. R. M.	160	160
12149	Selected: SW. $\frac{1}{4}$ NE. $\frac{1}{4}$ , NE. $\frac{1}{4}$ SW. $\frac{1}{4}$ sec. 30, T. 4 N., R. 4 E.; SE. $\frac{1}{4}$ SW. $\frac{1}{4}$ sec. 20, and SW. $\frac{1}{4}$ SW. $\frac{1}{4}$ sec. 21, T. 6 N., R. 3 E., C. M. Base: SE. $\frac{1}{4}$ sec. 23, T. 29 N., R. 2 E., G. & S. R. M.	160	160
	Total, Woodward land district	5,640	5,641.96
	Total, Oklahoma		

Restricted selections, Santa Fe Pacific Railroad Company, etc.—Continued.

NEW MEXICO.

No.	Location.	Selected area.	Base area.
CLAYTON LAND DISTRICT.			
7116	Selected: NE. $\frac{1}{4}$ NE. $\frac{1}{4}$ , W. $\frac{1}{2}$ NE. $\frac{1}{4}$ , NW. $\frac{1}{4}$ , NE. $\frac{1}{4}$ SW. $\frac{1}{4}$ , W. $\frac{1}{2}$ SE. $\frac{1}{4}$ , NE. $\frac{1}{4}$ SE. $\frac{1}{4}$ sec. 8; SW. $\frac{1}{4}$ sec. 17; all secs. 10 and 15; N. $\frac{1}{2}$ , N. $\frac{1}{2}$ SW. $\frac{1}{4}$ , N. $\frac{1}{2}$ SE. $\frac{1}{4}$ and SE. $\frac{1}{4}$ SE. $\frac{1}{4}$ sec. 22; N. $\frac{1}{2}$ , S. $\frac{1}{2}$ SE. $\frac{1}{4}$ sec. 12, T. 29 N., R. 25 E.; NE. $\frac{1}{4}$ SE. $\frac{1}{4}$ sec. 7; N. $\frac{1}{2}$ SW. $\frac{1}{4}$ , SE. $\frac{1}{4}$ SW. $\frac{1}{4}$ , and SW. $\frac{1}{4}$ SE. $\frac{1}{4}$ sec. 9, T. 27 N., R. 26 E., N. M. P. M. Base: Secs. 19, 27, 29, 31; N. $\frac{1}{2}$ , N. $\frac{1}{2}$ SE. $\frac{1}{4}$ , and SE. $\frac{1}{4}$ SE. $\frac{1}{4}$ sec. 33, T. 30 N., R. 3 E., G. & S. R. M.	Acres. 3,000	Acres. 2,986.76
7150	Selected: NW. $\frac{1}{4}$ SW. $\frac{1}{4}$ sec. 5, NE. $\frac{1}{4}$ SE. $\frac{1}{4}$ sec. 6, T. 9 N., R. 33 E.; SE. $\frac{1}{4}$ SE. $\frac{1}{4}$ sec. 31, NW. $\frac{1}{4}$ NW. $\frac{1}{4}$ sec. 34, T. 16 N., R. 33 E.; W. $\frac{1}{2}$ SW. $\frac{1}{4}$ , SE. $\frac{1}{4}$ SE. $\frac{1}{4}$ sec. 23; SE. $\frac{1}{4}$ SW. $\frac{1}{4}$ sec. 25; NE. $\frac{1}{4}$ SE. $\frac{1}{4}$ and SE. $\frac{1}{4}$ NE. $\frac{1}{4}$ sec. 24, T. 11 N., R. 32 E., N. M. P. M. Base: Lots 1, 2, 3, 4, and 5 NW. $\frac{1}{4}$ NW. $\frac{1}{4}$ S. $\frac{1}{2}$ NW. $\frac{1}{4}$ , NW. $\frac{1}{4}$ SE. $\frac{1}{4}$ , and S. $\frac{1}{2}$ SE. $\frac{1}{4}$ sec. 11, and SE. $\frac{1}{4}$ SW. $\frac{1}{4}$ sec. 3, T. 30 N., R. 3 E., G. & S. R. M.	400	398.81
7387	Selected: N. $\frac{1}{2}$ sec. 13, T. 30 N., R. 30 E.; N. $\frac{1}{2}$ sec. 18, T. 30 N., R. 31 E.; all sec. 20, T. 32 N., R. 32 E.; NE. $\frac{1}{4}$ sec. 14, T. 30 N., R. 30 E., N. M. P. M. Base: All sec. 5, E. $\frac{1}{2}$ sec. 7, T. 30 N., R. 2 W.; NE. $\frac{1}{4}$ and SW. $\frac{1}{4}$ sec. 25, T. 31 N., R. 3 W., G. & S. R. M.	1,273.78	1,274.04
7388	Selected: E. $\frac{1}{2}$ sec. 9, T. 30 N., R. 30 E.; NW. $\frac{1}{4}$ , NW. $\frac{1}{4}$ SW. $\frac{1}{4}$ , N. $\frac{1}{2}$ NE. $\frac{1}{4}$ sec. 12; NW. $\frac{1}{4}$ N. $\frac{1}{2}$ SW. $\frac{1}{4}$ , N. $\frac{1}{2}$ NE. $\frac{1}{4}$ sec. 14; N. $\frac{1}{2}$ , NW. $\frac{1}{4}$ SE. $\frac{1}{4}$ sec. 15; N. $\frac{1}{2}$ sec. 17, T. 30 N., R. 31 E., N. M. P. M. Base: E. $\frac{1}{2}$ sec. 19, all secs. 21 and 29, T. 32 N., R. 3 W., G. & S. R. M.	1,600	1,600
7393	Selected: SE. $\frac{1}{4}$ SE. $\frac{1}{4}$ sec. 7, T. 2 N., R. 34 E.; SW. $\frac{1}{4}$ SW. $\frac{1}{4}$ sec. 20, T. 4 N., R. 35 E.; NW. $\frac{1}{4}$ NE. $\frac{1}{4}$ sec. 9; NW. $\frac{1}{4}$ NW. $\frac{1}{4}$ sec. 24; E. $\frac{1}{2}$ NE. $\frac{1}{4}$ and NW. $\frac{1}{4}$ NE. $\frac{1}{4}$ sec. 23, T. 4 N., R. 34 E., N. M. P. M. Base: NE. $\frac{1}{4}$ N. $\frac{1}{2}$ NW. $\frac{1}{4}$ and SE. $\frac{1}{4}$ NW. $\frac{1}{4}$ sec. 5, T. 31 N., R. 1 E., G. & S. R. M.	280	280
7649	Selected: SW. $\frac{1}{4}$ SW. $\frac{1}{4}$ sec. 18; SE. $\frac{1}{4}$ NW. $\frac{1}{4}$ sec. 19, T. 26 N., R. 28 E., and lots 4, 5, and 12, sec. 5, T. 24 N., R. 27 E., N. M. P. M. Base: SW. $\frac{1}{4}$ sec. 33, T. 32 N., R. 4 W., G. & S. R. M.	166.08	160
7650	Selected: NE. $\frac{1}{4}$ SE. $\frac{1}{4}$ sec. 13, T. 26 N., R. 27 E.; SE. $\frac{1}{4}$ NW. $\frac{1}{4}$ sec. 1, T. 6 N., R. 25 E.; NE. $\frac{1}{4}$ NW. $\frac{1}{4}$ , and lot 1, sec. 19, T. 26 N., R. 28 E., N. M. P. M. Base: SE. $\frac{1}{4}$ sec. 33, T. 32 N., R. 4 W., G. & S. R. M.	162.32	160
8067	Selected: SE. $\frac{1}{4}$ SE. $\frac{1}{4}$ sec. 9; N. $\frac{1}{2}$ NW. $\frac{1}{4}$ and NW. $\frac{1}{4}$ NE. $\frac{1}{4}$ sec. 15, T. 30 N., R. 26 E., N. M. P. M. Base: NE. $\frac{1}{4}$ sec. 27, T. 28 N., R. 1 E., G. & S. R. M.	160	160
8092	Selected: SE. $\frac{1}{4}$ SW. $\frac{1}{4}$ sec. 8, T. 30 N., R. 26 E.; S. $\frac{1}{2}$ SW. $\frac{1}{4}$ sec. 32, T. 31 N., R. 26 E.; lot 4, sec. 5, T. 30 N., R. 26 E., N. M. P. M. Base: SW. $\frac{1}{4}$ sec. 27, T. 28 N., R. 1 E.	162.85	160
8718	Selected: SE. $\frac{1}{4}$ SW. $\frac{1}{4}$ and lot 4, sec. 31, T. 27 N., R. 27 E., N. M. P. M. Base: S. $\frac{1}{2}$ SE. $\frac{1}{4}$ sec. 33, T. 31 N., R. 3 W., G. & S. R. M.	80.47	80
8823	Selected: NE. $\frac{1}{4}$ NE. $\frac{1}{4}$ sec. 33; NE. $\frac{1}{4}$ SE. $\frac{1}{4}$ sec. 25, T. 28 N., R. 25 E., and NW. $\frac{1}{4}$ SW. $\frac{1}{4}$ and SE. $\frac{1}{4}$ NW. $\frac{1}{4}$ sec. 10, T. 28 N., R. 25 E., N. M. P. M. Base: SE. $\frac{1}{4}$ sec. 29, T. 31 N., R. 3 W., G. & S. R. M.	160	160
8824	Selected: NW. $\frac{1}{4}$ SE. $\frac{1}{4}$ sec. 31, T. 25 N., R. 27 E.; and NW. $\frac{1}{4}$ NW. $\frac{1}{4}$ sec. 10, T. 28 N., R. 25 E., N. M. P. M. Base: N. $\frac{1}{2}$ SE. $\frac{1}{4}$ sec. 1, T. 31 N., R. 4 W., G. & S. R. M.	80	80
8963	Selected: SW. $\frac{1}{4}$ SW. $\frac{1}{4}$ sec. 3, T. 26 N., R. 33 E.; NW. $\frac{1}{4}$ NE. $\frac{1}{4}$ , SE. $\frac{1}{4}$ NE. $\frac{1}{4}$ sec. 33; NW. $\frac{1}{4}$ SW. $\frac{1}{4}$ sec. 34, T. 20 N., R. 29 E., N. M. P. M. Base: NW. $\frac{1}{4}$ sec. 29, T. 31 N., R. 3 W., G. & S. R. M.	160	160
9097	Selection: E. $\frac{1}{2}$ SE. $\frac{1}{4}$ sec. 24, T. 27 N., R. 26 E., N. M. P. M. Base: S. $\frac{1}{2}$ NW. $\frac{1}{4}$ sec. 1, T. 31 N., R. 4 W., G. & S. R. M.	80	80
10208	Selection: NW. $\frac{1}{4}$ SW. $\frac{1}{4}$ sec. 33, T. 29 N., R. 32 E., N. M. P. M. Base: NW. $\frac{1}{4}$ NW. $\frac{1}{4}$ sec. 35, T. 29 N., R. 1 E., G. & S. R. M.	40	40
10331	Selection: SW. $\frac{1}{4}$ SE. $\frac{1}{4}$ sec. 5, T. 4 N., R. 26 E., N. M. P. M. Base: NE. $\frac{1}{4}$ SW. $\frac{1}{4}$ sec. 17, T. 30 N., R. 2 W., G. & S. R. M.	40	40
10393	Selection: NE. $\frac{1}{4}$ NE. $\frac{1}{4}$ sec. 23, T. 29 N., R. 25 E., N. M. P. M. Base: SW. $\frac{1}{4}$ NW. $\frac{1}{4}$ sec. 35, T. 29 N., R. 1 E., G. & S. R. M.	40	40
10454	Selection: SW. $\frac{1}{4}$ NW. $\frac{1}{4}$ sec. 27, T. 28 N., R. 26 E.; NW. $\frac{1}{4}$ SW. $\frac{1}{4}$ sec. 30, T. 29 N., R. 25 E.; SW. $\frac{1}{4}$ NE. $\frac{1}{4}$ sec. 29, T. 29 N., R. 25 E., N. M. P. M. Base: NE. $\frac{1}{4}$ NE. $\frac{1}{4}$ , S. $\frac{1}{2}$ NE. $\frac{1}{4}$ sec. 35, T. 31 N., R. 3 W., G. & S. R. M.	119.85	120
10504	Selection: SW. $\frac{1}{4}$ SE. $\frac{1}{4}$ sec. 32, T. 27 N., R. 27 E., N. M. P. M. Base: Lot 4 of SW. $\frac{1}{4}$ sec. 7, T. 31 N., R. 2 W., G. & S. R. M.	40	32.96
10581	Selection: N. $\frac{1}{2}$ SE. $\frac{1}{4}$ , N. $\frac{1}{2}$ SW. $\frac{1}{4}$ sec. 17, T. 27 N., R. 26 E., N. M. P. M. Base: NE. $\frac{1}{4}$ sec. 27, T. 31 N., R. 3 W., G. & S. R. M.	160	160
10582	Selection: W. $\frac{1}{2}$ NE. $\frac{1}{4}$ sec. 7; SW. $\frac{1}{4}$ NE. $\frac{1}{4}$ and NW. $\frac{1}{4}$ SE. $\frac{1}{4}$ sec. 4, T. 31 N., R. 32 E., N. M. P. M. Base: NE. $\frac{1}{4}$ sec. 33, T. 32 N., R. 4 W., G. & S. R. M.	160	160
10583	Selection: N. $\frac{1}{2}$ SE. $\frac{1}{4}$ sec. 18, T. 27 N., R. 26 E., N. M. P. M. Base: N. $\frac{1}{2}$ SE. $\frac{1}{4}$ sec. 31, T. 31 N., R. 3 W., G. & S. R. M.	80	80
10693	Selection: SE. $\frac{1}{4}$ NE. $\frac{1}{4}$ sec. 28, T. 20 N., R. 29 E.; N. $\frac{1}{2}$ SW. $\frac{1}{4}$ sec. 14, T. 19 N., R. 29 E.; SW. $\frac{1}{4}$ SW. $\frac{1}{4}$ and SW. $\frac{1}{4}$ SE. $\frac{1}{4}$ sec. 15, T. 19 N., R. 35 E.; lot 4 of sec. 18, T. 19 N., R. 36 E.; NW. $\frac{1}{4}$ of SE. $\frac{1}{4}$ sec. 20, T. 29 N., R. 32 E.; SE. $\frac{1}{4}$ NE. $\frac{1}{4}$ sec. 8, T. 16 N., R. 36 E., N. M. P. M. Base: W. $\frac{1}{2}$ sec. 9, T. 30 N., R. 2 W., G. & S. R. M.	319.35	320

Restricted selections, Santa Fe Pacific Railroad Company, etc.—Continued.

NEW MEXICO—Continued.

No.	Location.	Selected area.	Base area.
<b>CLAYTON LAND DISTRICT—Continued.</b>			
10694	Selection: Lot 4 of sec. 6, T. 26 N., R. 30 E.; NE. $\frac{1}{4}$ SW. $\frac{1}{4}$ sec. 11, T. 27 N., R. 30 E.; SE. $\frac{1}{4}$ NW. $\frac{1}{4}$ sec. 29; NE. $\frac{1}{4}$ NE. $\frac{1}{4}$ sec. 32, T. 28 N., R. 30 E.; SW. $\frac{1}{4}$ NW. $\frac{1}{4}$ sec. 25; SW. $\frac{1}{4}$ NW. $\frac{1}{4}$ sec. 12; NE. $\frac{1}{4}$ SW. $\frac{1}{4}$ sec. 11; NE. $\frac{1}{4}$ SW. $\frac{1}{4}$ sec. 2, T. 27 N., R. 29 E., N. M. P. M. Base: E. $\frac{1}{2}$ sec. 17, T. 30 N., R. 2 W., G. & S. R. M.	Acres. 320.98	Acres. 320
10722	Selection: SE. $\frac{1}{4}$ NW. $\frac{1}{4}$ and NW. $\frac{1}{4}$ SE. $\frac{1}{4}$ sec. 18, T. 26 N., R. 26 E., N. M. P. M. Base: S. $\frac{1}{2}$ NE. $\frac{1}{4}$ sec. 31, T. 31 N., R. 3 W., G. & S. R. M.	80	80
10784	Selection: NW. $\frac{1}{4}$ SW. $\frac{1}{4}$ sec. 13, T. 28 N., R. 29 E., N. M. P. M. Base: Lot 3 of SW. $\frac{1}{4}$ of sec. 19, T. 31 N., R. 2 W., G. & S. R. M.	40	35.06
10826	Selection: NE. $\frac{1}{4}$ NE. $\frac{1}{4}$ sec. 30; NW. $\frac{1}{4}$ NW. $\frac{1}{4}$ sec. 29, T. 26 N., R. 26 E., N. M. P. M. Base: N. $\frac{1}{2}$ NE. $\frac{1}{4}$ sec. 31, T. 31 N., R. 3 W., G. & S. R. M.	80	80
10846	Selection: NE. $\frac{1}{4}$ SW. $\frac{1}{4}$ sec. 8, T. 25 N., R. 27 E., N. M. P. M. Base: Lot 1 of NW. $\frac{1}{4}$ of sec. 31, T. 31 N., R. 2 W., G. & S. R. M.	40	35.75
10920	Selection: Lot 2 of sec. 18, T. 28 N., R. 32 E., N. M. P. M. Base: Lot 2 of NW. $\frac{1}{4}$ of sec. 31, T. 31 N., R. 2 W., G. & S. R. M.	35.44	36.11
10962	Selection: NE. $\frac{1}{4}$ NW. $\frac{1}{4}$ , N. $\frac{1}{2}$ NE. $\frac{1}{4}$ , and NE. $\frac{1}{4}$ SW. $\frac{1}{4}$ sec. 30, T. 29 N., R. 31 E., N. M. P. M. Base: NE. $\frac{1}{4}$ sec. 17, T. 31 N., R. 3 W., G. & S. R. M.	160	160
10963	Selection: N. $\frac{1}{2}$ SE. $\frac{1}{4}$ sec. 30, T. 29 N., R. 31 E.; SE. $\frac{1}{4}$ NW. $\frac{1}{4}$ of sec. 18; SW. $\frac{1}{4}$ SW. $\frac{1}{4}$ sec. 27, T. 29 N., R. 30 E., N. M. P. M. Base: SE. $\frac{1}{4}$ of sec. 17, T. 31 N., R. 3 W., G. & S. R. M.	160	160
11053	Selection: N. $\frac{1}{2}$ SW. $\frac{1}{4}$ , SW. $\frac{1}{4}$ SW. $\frac{1}{4}$ sec. 33, T. 29 N., R. 27 E.; NW. $\frac{1}{4}$ NW. $\frac{1}{4}$ sec. 4, T. 28 N., R. 27 E., N. M. P. M. Base: SE. $\frac{1}{4}$ sec. 3, T. 31 N., R. 3 W., G. & S. R. M.	156.83	160
11098	Selection: SE. $\frac{1}{4}$ SE. $\frac{1}{4}$ sec. 9, SE. $\frac{1}{4}$ SW. $\frac{1}{4}$ sec. 10, T. 30 N., R. 25 E., N. M. P. M. Base: E. $\frac{1}{2}$ NW. $\frac{1}{4}$ sec. 31, T. 31 N., R. 2 W., G. and S. R. M.	80	80
11099	Selection: SE. $\frac{1}{4}$ SW. $\frac{1}{4}$ , SE. $\frac{1}{4}$ NW. $\frac{1}{4}$ , NW. $\frac{1}{4}$ SW. $\frac{1}{4}$ sec. 13, T. 30 N., R. 26 E., N. M. P. M. Base: NE. $\frac{1}{4}$ NE. $\frac{1}{4}$ and S. $\frac{1}{2}$ NE. $\frac{1}{4}$ of sec. 33, T. 31 N., R. 3 W., N. M. P. M.	120	120
11270	Selection: SW. $\frac{1}{4}$ SW. $\frac{1}{4}$ sec. 25, T. 30 N., R. 36 E., N. M. P. M. Base: SE. $\frac{1}{4}$ SW. $\frac{1}{4}$ sec. 23, T. 29 N., R. 2 E., G. and S. R. M.	40	40
11329	Selection: NW. $\frac{1}{4}$ SE. $\frac{1}{4}$ , SE. $\frac{1}{4}$ SW. $\frac{1}{4}$ sec. 1, T. 28 N., R. 30 E.; SE. $\frac{1}{4}$ SW. $\frac{1}{4}$ sec. 2, SW. $\frac{1}{4}$ SE. $\frac{1}{4}$ sec. 18, T. 29 N., R. 30 E., N. M. P. M. Base: NW. $\frac{1}{4}$ sec. 23, T. 31 N., R. 3 W., G. and S. R. M.	160	160
11437	Selection: NW. $\frac{1}{4}$ NW. $\frac{1}{4}$ sec. 14, T. 24 N., R. 26 E., N. M. P. M. Base: Lot 3 of SW. $\frac{1}{4}$ sec. 7, T. 31 N., R. 3 W., G. and S. R. M.	40	37.04
12137	Selection: NW. $\frac{1}{4}$ NE. $\frac{1}{4}$ sec. 34; E. $\frac{1}{2}$ SE. $\frac{1}{4}$ , SE. $\frac{1}{4}$ NE. $\frac{1}{4}$ , NW. $\frac{1}{4}$ NE. $\frac{1}{4}$ , N. $\frac{1}{2}$ NW. $\frac{1}{4}$ sec. 27; N. $\frac{1}{2}$ NE. $\frac{1}{4}$ , N. $\frac{1}{2}$ NW. $\frac{1}{4}$ sec. 28; SW. $\frac{1}{4}$ NW. $\frac{1}{4}$ of sec. 26, T. 28 N., R. 34 E.; W. $\frac{1}{2}$ NW. $\frac{1}{4}$ , W. $\frac{1}{2}$ SW. $\frac{1}{4}$ sec. 25, T. 27 N., R. 34 E., N. M. P. M. Base: All sec. 13, T. 31 N., R. 3 W., G. and S. R. M.	640	640
Total, Clayton land district.		10,917.95	10,876.53
<b>LAS CRUCES LAND DISTRICT.</b>			
7814	Selection: NW. $\frac{1}{4}$ SW. $\frac{1}{4}$ sec. 30, T. 2 S., R. 17 W., N. M. P. M. Base: NE. $\frac{1}{4}$ NW. $\frac{1}{4}$ sec. 11, T. 31 N., R. 1 E., G. and S. R. M.	40	40
7947	Selection: Lots 1 and 2 sec. 30, T. 16 S., R. 10 E., N. M. P. M. Base: NW. $\frac{1}{4}$ SW. $\frac{1}{4}$ sec. 35, T. 29 N., R. 1 E., G. and S. R. M.	40	40
8558	Selection: NW. $\frac{1}{4}$ SW. $\frac{1}{4}$ sec. 24, T. 16 S., R. 14 W.; lot 3 of sec. 7, T. 17 S., R. 12 W.; SW. $\frac{1}{4}$ NE. $\frac{1}{4}$ sec. 15, T. 16 S., R. 17 W.; SW. $\frac{1}{4}$ SE. $\frac{1}{4}$ sec. 25, T. 6 S., R. 2 E.; lot 2 sec. 13, T. 16 S., R. 5 W., N. M. P. M. Base: SW. $\frac{1}{4}$ sec. 29, T. 31 N., R. 3 W., G. and S. R. M.	152.44	160
8635	Selection: NE. $\frac{1}{4}$ SE. $\frac{1}{4}$ sec. 12, T. 3 S., R. 7 W., N. M. P. M. Base: SE. $\frac{1}{4}$ SE. $\frac{1}{4}$ sec. 35, T. 31 N., R. 3 W., G. and S. R. M.	40	40
8911	Selection: NW. $\frac{1}{4}$ SW. $\frac{1}{4}$ sec. 24, NE. $\frac{1}{4}$ NE. $\frac{1}{4}$ sec. 25, T. 3 S., R. 12 W., N. M. P. M. Base: E. $\frac{1}{2}$ SW. $\frac{1}{4}$ sec. 7, T. 31 N., R. 2 W., G. and S. R. M.	80	80
9531	Selection: SW. $\frac{1}{4}$ NW. $\frac{1}{4}$ sec. 14, SE. $\frac{1}{4}$ NE. $\frac{1}{4}$ sec. 15, T. 2 S., R. 18 W., N. M. P. M. Base: N. $\frac{1}{2}$ NE. $\frac{1}{4}$ sec. 35, T. 32 N., R. 3 W., G. and S. R. M.	80	80
9594	Selection: NE. $\frac{1}{4}$ SE. $\frac{1}{4}$ sec. 17, T. 21 S., R. 16 W., N. M. P. M. Base: NW. $\frac{1}{4}$ SW. $\frac{1}{4}$ sec. 17, T. 32 N., R. 4 W., G. and S. R. M.	40	40
9596	Selection: NW. $\frac{1}{4}$ NW. $\frac{1}{4}$ sec. 17, T. 14 S., R. 7 W., N. M. P. M. Base: NE. $\frac{1}{4}$ SW. $\frac{1}{4}$ sec. 33, T. 31 N., R. 3 W., G. and S. R. M.	40	40
9608	Selection: NE. $\frac{1}{4}$ NE. $\frac{1}{4}$ sec. 34, T. 14 S., R. 8 W., N. M. P. M. Base: SW. $\frac{1}{4}$ SE. $\frac{1}{4}$ sec. 1, T. 31 N., R. 4 W., G. and S. R. M.	40	40
9653	Selection: NE. $\frac{1}{4}$ NW. $\frac{1}{4}$ sec. 10, T. 14 S., R. 8 W., N. M. P. M. Base: SW. $\frac{1}{4}$ NW. $\frac{1}{4}$ sec. 35, T. 31 N., R. 3 W., G. and S. R. M.	40	40
9739	Selection: NE. $\frac{1}{4}$ SE. $\frac{1}{4}$ sec. 18, T. 4 S., R. 17 W., N. M. P. M. Base: SE. $\frac{1}{4}$ NW. $\frac{1}{4}$ sec. 35, T. 32 N., R. 3 W., G. and S. R. M.	40	40

Restricted selections, Santa Fe Pacific Railroad Company, etc.—Continued.

NEW MEXICO—Continued.

No.	Location.	Selected area.	Base area.
LAS CRUCES LAND DISTRICT—Continued.			
9741	Selection: W. ½ NW. ¼ and NW. ¼ SW. ¼ sec. 2, T. 23 S., R. 15 W., N. M. P. M. Base: N. ½ SW. ¼ and SE. ¼ SW. ¼ sec. 35, T. 31 N., R. 3 W., G. and S. R. M.	Acres. 120	Acres.
10394	Selection: W. ½ NW. ¼, NW. ¼ SW. ¼ sec. 35, T. 24 S., R. 17 W., N. M. P. M. Base: N. ½ NW. ¼ and SE. ¼ NW. ¼ sec. 35, T. 31 N., R. 3 W., G. and S. R. M.	120	120
10455	Selection: NW. ¼ NW. ¼ sec. 25, T. 14 S., R. 7 W., N. M. P. M. Base: SW. ¼ SW. ¼ sec. 35, T. 29 N., R. 1 E., G. and S. R. M.	40	40
10456	Selection: NE. ¼ NW. ¼ sec. 1, T. 21 S., R. 16 W.; NE. ¼ SE. ¼ sec. 23, T. 14 S., R. 7 W.; N. ½ SE. ¼ sec. 27, T. 14 S., R. 8 W., N. M. P. M. Base: NW. ¼ sec. 33, T. 32 N., R. 4 W., G. and S. R. M.	160	160
10554	Selection: NW. ¼ SW. ¼ sec. 26, T. 14 S., R. 8 W.; NE. ¼ NE. ¼ sec. 18, NE. ¼ NW. ¼ sec. 17; NW. ¼ NE. ¼ sec. 17, T. 14 S., R. 7 W., N. M. P. M. Base: NE. ¼ sec. 23, T. 31 N., R. 3 W., G. and S. R. M.	160	160
10555	Selection: NE. ¼ SW. ¼ sec. 27, T. 18 S., R. 1 E.; NE. ¼ NE. ¼ sec. 1, T. 19 S., R. 1 E.; SE. ¼ NW. ¼ sec. 34, T. 16 S., R. 7 W., and lot 3 of sec. 1, T. 13 S., R. 8 W., N. M. P. M. Base: NE. ¼ sec. 29, T. 31 N., R. 3 W., G. and S. R. M.	160.62	160
10654	Selection: SE. ¼ SE. ¼ sec. 33, T. 1 S., R. 12 W.; SE. ¼ NW. ¼ sec. 31, T. 3 S., R. 13 W., N. M. P. M. Base: E. ½ SW. ¼ sec. 31, T. 32 N., R. 3 W., G. and S. R. M.	80	80
10723	Selection: NE. ¼ SE. ¼ and SE. ¼ SW. ¼ sec. 17, T. 7 S., R. 14 W., N. M. P. M. Base: S. ½ NE. ¼ sec. 35, T. 32 N., R. 3 W., G. and S. R. M.	80	80
10792	Selection: N. ½ NE. ¼ sec. 2, T. 17 S., R. 17 W., N. M. P. M. Base: S. ½ SE. ¼ sec. 27, T. 31 N., R. 3 W., G. and S. R. M.	80	80
10912	Selection: SW. ¼ SE. ¼ sec. 27, T. 16 S., R. 13 W., N. M. P. M. Base: Lot 3 of SW. ¼ of sec. 7, T. 31 N., R. 2 W., G. and S. R. M.	40	32.69
10964	Selection: NW. ¼ NE. ¼ sec. 20, T. 3 S., R. 8 W., N. M. P. M. Base: NW. ¼ NE. ¼ sec. 33, T. 31 N., R. 3 W., G. and S. R. M.	40	40
11008	Selection: NE. ¼ SE. ¼ sec. 25, T. 3 S., R. 13 W., N. M. P. M. Base: Lot 1 of NE. ¼ of Sec. 1, T. 29 N., R. 2 W., G. and S. R. M.	40	40
8559	Selection: Lots 1 and 2 of sec. 7, T. 11 S., R. 12 W., Base: S. ½ NW. ¼ sec. 33, T. 31 N., R. 3 W.	85.70	80
Total, Las Cruces land district		1,838.76	1,832.69
ROSWELL LAND DISTRICT.			
5708	Selection: SE. ¼ SE. ¼ sec. 22; SE. ¼ S. ½ NE. ¼, S. ½ SW. ¼, NE. ¼ SW. ¼ sec. 23; all secs. 24, 25, 26; S. ½ NE. ¼, S. ½ of NW. ¼, NE. ¼ NW. ¼ sec. 27; SE. ¼ SE. ¼ SW. ¼ sec. 28; S. ½ SE. ¼, NE. ¼ SE. ¼, SE. ¼ NE. ¼, SE. ¼ SW. ¼ sec. 32, and all secs. 33, 34, 35, T. 7 S., R. 28 E.; all secs. 19, 20, 25, 26, and 27; N. ½ SE. ¼, N. ½ SW. ¼ SW. ¼ SW. ¼ sec. 28; all of secs. 29, 30, 31; S. ½ NE. ¼, E. ½ NW. ¼ sec. 32; all of secs. 33, 34, and 35; W. ½ of sec. 21, T. 7 S., R. 29 E.; all of secs. 30 and 31, T. 7 S., R. 30 E.; all of secs. 1, 2, 3, and 4, lots 1, 2, and 3, S. ½ NE. ¼, S. ½ NW. ¼, and S. ¼ sec. 5; all of secs. 8, 9, 10, 11, 12, 13, 14, 15, 17, 21, 22, 23, 24, 25, 26, 27, 28, and 33; S. ½ NE. ¼, S. ½ NW. ¼, NW. ¼ NW. ¼ sec. 34; S. ½ W. ½ NW. ¼, SE. ¼ NE. ¼ sec. 35, T. 8 S., R. 28 E.; all of secs. 1, 2, 3, 4, lots 1, 2, 3, 4, S. ½ NE. ¼, S. ½ NW. ¼, N. ¼ SW. ¼, SE. ¼ SW. ¼ and SE. ¼ sec. 5; lots 1, 2, 3, 4, 5, 6, and 7, S. ½ NE. ¼, SE. ¼ NW. ¼, E. ½ SW. ¼, N. ½ SE. ¼ and SW. ¼ SE. ¼ sec. 6; all of secs. 7, 8, 9, 10, 11, 12, 13, 14, 15, 17, 18, 19, 20, 21, 22, 23, 24, 25, 26, 27, 28, 29, 30, 31, 32, and 33; SW. ¼, N. ½ NW. ¼, SW. ¼ NW. ¼, N. ½ NE. ¼, SE. ¼ NE. ¼, S. ½ SE. ¼ sec. 34; N. ½ S. ½ SE. ¼, S. ½ SW. ¼ sec. 35, T. 8 S., R. 29 E.; all of secs. 6 and 7, T. 8 S., R. 30 E.; S. ½ of sec. 25; S. ½ of sec. 26; SE. ¼ of sec. 27; E. ½ sec. 34; all sec. 35, T. 9 S., R. 27 E.; all of secs. 1, 2, 3, 10, 11, 13, 14, 15, 19; W. ½, N. ½ NE. ¼, SW. ¼ NE. ¼, S. ½ SE. ¼, NW. ¼ SE. ¼ sec. 20; all secs. 22, 23, 24, 25, 26, 27, 28, 29, 30, 31; N. ½ and SW. ¼ sec. 32; all of secs. 33, 34, and 35; W. ½ SE. ¼, W. ½ NE. ¼ sec. 12; E. ½, N. ½ NW. ¼, SE. ¼ NW. ¼, S. ½ SW. ¼, NE. ¼ SW. ¼ sec. 21, T. 9 S., R. 28 E.; all of secs. 1, 2, 3, 4, and 5; lots 1, 2, 3, 4, 5, 6, 7, S. ½ NE. ¼, SE. ¼, NW. ¼, E. ½ SW. ¼, N. ½ SE. ¼, SW. ¼ SE. ¼ sec. 6; lots 1, 3, 4, E. ½, E. ½ NW. ¼, E. ½ SW. ¼ sec. 7; all of secs. 8, 9, 10, 11, 12, 13, 14, 15, 17, 18, 19, 20, 21, 25, 29, 30; lots 1, 2, 3, NE. ¼, E. ½ NW. ¼, E. ½ SE. ¼, NE. ¼ and SE. ¼ sec. 31; all of secs. 32 and 33, T. 9 S., R. 29 E.; lots 1, 2, 3, 4, SE. ¼ S. ½ NE. ¼, S. ½ NW. ¼, N. ½ SW. ¼ sec. 1; all sec. 2; lots 1, 2, S. ½ NE. ¼ and SE. ¼ sec. 3; all sec. 11; S. ½ NE. ¼, S. ½ NW. ¼ sec. 12; N. ½ SW. ¼, N. ½ SE. ¼ sec. 13; all of secs. 14, 23, 24, 25, 26, 35, E. ½ sec. 10; E. ½ of sec. 15; E. ½ sec. 22; E. ½ sec. 27; E. ½ sec. 34, T. 10 S., R. 27 E.; lots 2, 3, 4, SW. ¼ NE. ¼, SE. ¼ NW. ¼, E. ½ SE. ¼ sec. 1; lots 1, 2, 3, 4, SW. ¼ NW. ¼, W. ½ SW. ¼ sec. 2; lots 1, 2, 3, 4, S. ½ NE. ¼, S. ½ NW. ¼ sec. 3; all secs. 4, 5, 6, 7, 8, 9, S. ½ S. ½ NW. ¼, NW. ¼ NW. ¼ sec. 10; SE. ¼, S. ½ NE. ¼, SE. ¼ NW. ¼, NE. ¼ SW. ¼		

Restricted selections, Santa Fe Pacific Railroad Company, etc.—Continued.

NEW MEXICO—Continued.

No.	Location.	Selected area.	Base area.
ROSWELL LAND DISTRICT—Continued.			
	<p>sec. 11; S. <math>\frac{1}{2}</math>, NE. <math>\frac{1}{4}</math>, S. <math>\frac{1}{2}</math> NW. <math>\frac{1}{4}</math>, NE. <math>\frac{1}{4}</math> NW. <math>\frac{1}{4}</math> sec. 12; all sec. 13; S. <math>\frac{1}{2}</math>, NE. <math>\frac{1}{4}</math>, S. <math>\frac{1}{2}</math> NW. <math>\frac{1}{4}</math> sec. 14; NW. <math>\frac{1}{4}</math> NE. <math>\frac{1}{4}</math>, N. <math>\frac{1}{2}</math> NW. <math>\frac{1}{4}</math>, SW. <math>\frac{1}{4}</math> NW. <math>\frac{1}{4}</math>, W. <math>\frac{1}{2}</math> SW. <math>\frac{1}{4}</math> sec. 15; all of secs. 17, 18, 19, 20; S. <math>\frac{1}{2}</math> SW. <math>\frac{1}{4}</math>, S. <math>\frac{1}{2}</math> SE. <math>\frac{1}{4}</math>, NE. <math>\frac{1}{4}</math> sec. 21; S. <math>\frac{1}{2}</math>, S. <math>\frac{1}{2}</math> NW. <math>\frac{1}{4}</math>, NW. <math>\frac{1}{4}</math>, NW. <math>\frac{1}{4}</math>, S. <math>\frac{1}{2}</math> NE. <math>\frac{1}{4}</math>, NE. <math>\frac{1}{4}</math> NE. <math>\frac{1}{4}</math> sec. 22; all of secs. 23, 24, 25, 26, 27, 28; S. <math>\frac{1}{2}</math>, NE. <math>\frac{1}{4}</math>, N. <math>\frac{1}{2}</math> NW. <math>\frac{1}{4}</math>, SE. <math>\frac{1}{4}</math> NW. <math>\frac{1}{4}</math> sec. 29; all of secs. 30, 31, 32, 33, 34, and 35, T. 10 S., R. 28 E.; all of secs. 4 and 5, lots 1, 2, 3, 6, 7, S. <math>\frac{1}{2}</math> NE. <math>\frac{1}{4}</math>, SE. <math>\frac{1}{4}</math> NW. <math>\frac{1}{4}</math>, E. <math>\frac{1}{2}</math> SW. <math>\frac{1}{4}</math>, SE. <math>\frac{1}{4}</math> sec. 6; all of secs. 7, 8, 9, 17, and 18, T. 10 S., R. 29 E.; lots 1, 2, 3, 4, and S. <math>\frac{1}{2}</math> sec. 1; lots 1, 2, 3, 4 and S. <math>\frac{1}{2}</math> sec. 2; lots 1, 2, 3, 4, and S. <math>\frac{1}{2}</math> sec. 3; lots 1, 2, 3, 4, sec. 4; lots 2, 3, 4, sec. 5; lots 1, 2, 3, 4, 5, 6, E. <math>\frac{1}{2}</math> SW. <math>\frac{1}{4}</math> and SE. <math>\frac{1}{4}</math> sec. 6; all of secs. 7, 10, 11, 12, 13, 14, 15, 18, 19, 22, 23, 24, 25, 26, 29, 30, 31, 32, and 35, T. 11 S., R. 28 E.; lots 1, 2, 3, 4, and S. <math>\frac{1}{2}</math> sec. 5; lots 1, 2, 3, 4, 5, 6, SE. <math>\frac{1}{4}</math>, E. <math>\frac{1}{2}</math> SW. <math>\frac{1}{4}</math> sec. 6; all of secs. 7, 8, 17, 18, 19, 20, 29, 30, 31, and 32, T. 11 S., R. 29 E.; all secs. 1, 2, 5, 6, T. 12 S., R. 28 E.; all secs. 5 and 6, T. 12 S., R. 29 E.; all of sec. 10; E. <math>\frac{1}{2}</math> NE. <math>\frac{1}{4}</math> sec. 9; all secs. 15, 22, 27, 28, N. <math>\frac{1}{2}</math> and SE. <math>\frac{1}{4}</math> sec. 32, T. 13 S., R. 28 E.; SE. <math>\frac{1}{4}</math> SE. <math>\frac{1}{4}</math> sec. 3, NE. <math>\frac{1}{4}</math> NE. <math>\frac{1}{4}</math> sec. 10, T. 5 S., R. 27 E.; SE. <math>\frac{1}{4}</math> SW. <math>\frac{1}{4}</math> sec. 30, T. 6 S., R. 28 E.; SE. <math>\frac{1}{4}</math> SW. <math>\frac{1}{4}</math> sec. 32, T. 6 S., R. 29 E.; SE. <math>\frac{1}{4}</math> SW. <math>\frac{1}{4}</math> sec. 18, T. 7 S., R. 30 E.; NE. <math>\frac{1}{4}</math> NW. <math>\frac{1}{4}</math> sec. 1, T. 8 S., R. 27 E.; NW. <math>\frac{1}{4}</math> SE. <math>\frac{1}{4}</math> sec. 5, SE. <math>\frac{1}{4}</math> SE. <math>\frac{1}{4}</math> sec. 9, SW. <math>\frac{1}{4}</math> SW. <math>\frac{1}{4}</math> sec. 10, T. 8 S., R. 30 E.; NW. <math>\frac{1}{4}</math> sec. 14, SW. <math>\frac{1}{4}</math> sec. 11, T. 13 S., R. 25 E.</p>	Acres. 149,810.43	Acres. -----
	<p>Base: All secs. 1, 3, 5, T. 27 N., R. 1 W.; all secs. 1, 3, 5, 7, 9, 11, 13, 15, 17, 19, 21, 23, 25, 27, 29, 31, 33, 35, T. 28 N., R. 1 W.; all secs. 1, 3, 5, 7, 9, 11, 13, 15, 17, 19, 21, 23, 25, 27, 29, 31, 33, 35, T. 29 N., R. 1 W.; all secs. 1, 3, 5, 7, 9, 11, 13, 15, 17, 19, 21, 23, 25, 27, 29, 31, 33, 35, T. 30 N., R. 1 W.; all secs. 1, 3, 5, 7, 9, 11, 13, 15, 17, 19, 21, 23, 25, 27, 29, 31, 33, 35, T. 31 N., R. 1 W.; all secs. 1, 3, 5, T. 27 N., R. 2 W.; all secs. 1, 3, 5, 7, 9, 11, 13, 15, 17, 19, 21, 23, 25, 27, 29, 31, 33, 35, T. 29 N., R. 2 W.; NE. <math>\frac{1}{4}</math> sec. 3; W. <math>\frac{1}{2}</math> and SE. <math>\frac{1}{4}</math> sec. 5; all secs. 7, 9, 11, S. <math>\frac{1}{2}</math> sec. 13; all secs. 15, 17, 19, 21, 23, 25, 27, 29, 31, 33, 35, T. 29 N., R. 2 W.; all of sec. 1; W. <math>\frac{1}{2}</math> and SE. <math>\frac{1}{4}</math> sec. 3; E. <math>\frac{1}{2}</math> sec. 9; all secs. 11, 13, 15; W. <math>\frac{1}{2}</math> sec. 19; E. <math>\frac{1}{2}</math> sec. 21; all secs. 23 and 25; E. <math>\frac{1}{2}</math> and NW. <math>\frac{1}{4}</math> sec. 27; SE. <math>\frac{1}{4}</math> sec. 29; all sec. 31; SE. <math>\frac{1}{4}</math> sec. 33; all sec. 35, T. 30 N., R. 2 W.; all of secs. 1, 3, 5; NE. <math>\frac{1}{4}</math> sec. 7; all secs. 9, 11, 13, 15, 17; NE. <math>\frac{1}{4}</math> sec. 19; N. <math>\frac{1}{2}</math> sec. 21; all secs. 23 and 25; E. <math>\frac{1}{2}</math> sec. 27; NE. <math>\frac{1}{4}</math> sec. 33; all sec. 35, T. 31 N., R. 2 W.; E. <math>\frac{1}{2}</math> sec. 31; all sec. 33, T. 32 N., R. 2 W.; all secs. 1, 3, 5, T. 27 N., R. 3 W.; all secs. 1, 3, 5, 7, 9, 11, 13, 15, 17, 19, 21, 23, 25, 27, 29, 31, 33, 35, T. 28 N., R. 3 W.; all secs. 1, 3, 5, 7, 9, 11, 13, 15, 17, 19, 21, 23, 25, 27, 29, 31, 33, 35, T. 29 N., R. 3 W.; all secs. 5, 7, 9, 13, 15, 17, 21, 23, 25, T. 30 N., R. 3 E.; all secs. 1, 3, 5, T. 27 N., R. 4 W.; all secs. 1, 3, 5, 7, 9, 11, 13, 15, 17, 19, 21, 23, 25, 27, 29, 31, 33, 35, T. 28 N., R. 4 W.; all secs. 1, 3, 5, 7, 9, 11, 13, 15, 17, 19, 21, 23, 25, 27, 29, 31, 33, 35, T. 29 N., R. 4 W., G. &amp; S. R. M. ....</p>		149,802.24
6395	<p>Selected: Lots 3 and 4, E. <math>\frac{1}{2}</math> SW. <math>\frac{1}{4}</math> and SE. <math>\frac{1}{4}</math> sec. 18; all sec. 17; N. <math>\frac{1}{2}</math> and N. <math>\frac{1}{2}</math> SE. <math>\frac{1}{4}</math> sec. 21; SW. <math>\frac{1}{4}</math> SW. <math>\frac{1}{4}</math> sec. 15; NW. <math>\frac{1}{4}</math> SW. <math>\frac{1}{4}</math> and W. <math>\frac{1}{2}</math> NW. <math>\frac{1}{4}</math> sec. 22, T. 19 S., R. 26 E.; lot 4, SE. <math>\frac{1}{4}</math> SW. <math>\frac{1}{4}</math> and S. <math>\frac{1}{2}</math> SE. <math>\frac{1}{4}</math> sec. 19; NW. <math>\frac{1}{4}</math> sec. 29; NE. <math>\frac{1}{4}</math> and E. <math>\frac{1}{2}</math> NW. <math>\frac{1}{4}</math> sec. 30, T. 15 S., R. 26 E., N. M. P. M. ....</p>	2,080.70	
6396	<p>Base: All sec. 19; all sec. 31, T. 29 N., R. 5 E.; S. <math>\frac{1}{2}</math> NE. <math>\frac{1}{4}</math> and lots 1 and 2 of NE. <math>\frac{1}{4}</math> of sec. 5; all of sec. 7, T. 28 N., R. 6 E., G. &amp; S. R. M. ....</p>		2,066.69
6397	<p>Selected: W. <math>\frac{1}{2}</math> sec. 21; W. <math>\frac{1}{2}</math> SE. <math>\frac{1}{4}</math> sec. 22; SW. <math>\frac{1}{4}</math> sec. 27; all sec. 28; NW. <math>\frac{1}{4}</math> and S. <math>\frac{1}{2}</math> sec. 34; all sec. 35, T. 2 S., R. 34 E.; all sec. 1; all sec. 2; all sec. 3; NE. <math>\frac{1}{4}</math> and NE. <math>\frac{1}{4}</math> NW. <math>\frac{1}{4}</math> sec. 11; all sec. 12, T. 3 S., R. 34 E.; all sec. 1; all sec. 2; all sec. 3; all sec. 4; all sec. 5; all sec. 6; all sec. 7; all sec. 8; all sec. 9; all sec. 10; all sec. 11; all sec. 12, T. 3 S., R. 35 E.; all sec. 2; lots 1 and 2, S. <math>\frac{1}{2}</math> NE. <math>\frac{1}{4}</math> and S. <math>\frac{1}{2}</math> sec. 3; lots 1, 2, 4; SE. <math>\frac{1}{4}</math> NE. <math>\frac{1}{4}</math>, SE. <math>\frac{1}{4}</math> NW. <math>\frac{1}{4}</math>, N. <math>\frac{1}{2}</math> SW. <math>\frac{1}{4}</math>; E. <math>\frac{1}{2}</math> SE. <math>\frac{1}{4}</math> and NW. <math>\frac{1}{4}</math> SE. <math>\frac{1}{4}</math> sec. 4; W. <math>\frac{1}{2}</math> NE. <math>\frac{1}{4}</math>, W. <math>\frac{1}{2}</math> SE. <math>\frac{1}{4}</math>, NW. <math>\frac{1}{4}</math> SE. <math>\frac{1}{4}</math> sec. 4; all sec. 5; all sec. 6; all sec. 7; W. <math>\frac{1}{2}</math> NE. <math>\frac{1}{4}</math>, SE. <math>\frac{1}{4}</math> NE. <math>\frac{1}{4}</math>, N. <math>\frac{1}{2}</math> NW. <math>\frac{1}{4}</math>, SW. <math>\frac{1}{4}</math> NW. <math>\frac{1}{4}</math>, SE. <math>\frac{1}{4}</math> SW. <math>\frac{1}{4}</math> and SE. <math>\frac{1}{4}</math> sec. 8; E. <math>\frac{1}{2}</math> SW. <math>\frac{1}{4}</math> and S. <math>\frac{1}{2}</math> NW. <math>\frac{1}{4}</math> sec. 9; all sec. 10; all sec. 11; S. <math>\frac{1}{2}</math> NE. <math>\frac{1}{4}</math>, NW. <math>\frac{1}{4}</math> and S. <math>\frac{1}{2}</math> sec. 12, T. 3 S., R. 36 E.; S. <math>\frac{1}{2}</math> sec. 8; SW. <math>\frac{1}{4}</math> and SW. <math>\frac{1}{4}</math> SE. <math>\frac{1}{4}</math> sec. 10, T. 9 S., R. 25 E.; all sec. 33, T. 2 S., R. 34 E.; N. <math>\frac{1}{2}</math> and E. <math>\frac{1}{2}</math> SE. <math>\frac{1}{4}</math> sec. 10; NW. <math>\frac{1}{4}</math> NW. <math>\frac{1}{4}</math>, S. <math>\frac{1}{2}</math> NW. <math>\frac{1}{4}</math> and S. <math>\frac{1}{2}</math> sec. 11, T. 3 S., R. 34 E., N. M. P. M. ....</p>	21,689.33	
6397	<p>Base: All sec. 3, T. 29 N., R. 1 E.; all sec. 1; all sec. 3; all sec. 5; all sec. 7; all sec. 9; all sec. 11; all sec. 13; all sec. 15; all sec. 17; all sec. 19; all sec. 21; all sec. 23; all sec. 25; all sec. 27; all sec. 29; T. 28 N., R. 2 E.; all sec. 7; all sec. 19; all sec. 29; all sec. 31, T. 30 N., R. 2 E.; all sec. 29; all sec. 31, T. 31 N., R. 2 E.; S. <math>\frac{1}{2}</math>, S. <math>\frac{1}{2}</math> NE. <math>\frac{1}{4}</math>, S. <math>\frac{1}{2}</math> NW. <math>\frac{1}{4}</math>, lots 3 and 4 of sec. 1; all sec. 3; all sec. 5; all sec. 7; all sec. 19; all sec. 31, T. 28 N., R. 3 E.; all sec. 1; all sec. 3; S. <math>\frac{1}{2}</math>, S. <math>\frac{1}{2}</math> NW. <math>\frac{1}{4}</math>, SW. <math>\frac{1}{4}</math> NE. <math>\frac{1}{4}</math>, lots 1, 2, 3, 4; all sec. 5; all sec. 7; all sec. 19; all sec. 31, T. 28 N., R. 4 E., G. &amp; S. R. M. ....</p>		21,681.94
6397	<p>Selection: Lots 1, 2, 3, 4, sec. 18; lots 1, 2, 3, 4, sec. 19; lots 1, 2, 3, 4, sec. 30; lots 1, 2, 3, 4, sec. 31, T. 8 S., R. 30 E.; SE. <math>\frac{1}{4}</math> SE. <math>\frac{1}{4}</math> sec. 23; S. <math>\frac{1}{2}</math> NE. <math>\frac{1}{4}</math> and NE. <math>\frac{1}{4}</math> NE. <math>\frac{1}{4}</math> sec. 24; N. <math>\frac{1}{2}</math> sec. 25; NE. <math>\frac{1}{4}</math>, S. <math>\frac{1}{2}</math> NW. <math>\frac{1}{4}</math> and NE. <math>\frac{1}{4}</math> NW. <math>\frac{1}{4}</math> sec. 26; SE. <math>\frac{1}{4}</math> NE. <math>\frac{1}{4}</math> sec. 27, T. 9 S., R. 27 E.; all sec. 4; S. <math>\frac{1}{2}</math> SE. <math>\frac{1}{4}</math> sec. 8; all sec. 9; S. <math>\frac{1}{2}</math> NE. <math>\frac{1}{4}</math>, S. <math>\frac{1}{2}</math> NW. <math>\frac{1}{4}</math> and NE. <math>\frac{1}{4}</math> NW. <math>\frac{1}{4}</math> sec. 17; SE. <math>\frac{1}{4}</math> and SE. <math>\frac{1}{4}</math> SW. <math>\frac{1}{4}</math> sec. 18; SE. <math>\frac{1}{4}</math> sec. 32, T. 9 S., R. 28 E.; W. <math>\frac{1}{2}</math> NW. <math>\frac{1}{4}</math> and W. <math>\frac{1}{2}</math> SW. <math>\frac{1}{4}</math> sec. 22; W. <math>\frac{1}{2}</math> NW. <math>\frac{1}{4}</math> and W. <math>\frac{1}{2}</math> SW. <math>\frac{1}{4}</math> sec. 27; W. <math>\frac{1}{2}</math> NW. <math>\frac{1}{4}</math> and W. <math>\frac{1}{2}</math> SW. <math>\frac{1}{4}</math> sec. 34, T. 9 S., R. 29 E.; lots 4, 5, 6, 7, sec. 6; lots 1, 2, 3, 4, sec. 7; lots 1, 2, 3, 4, sec. 18, T. 9 S., R. 30 E.; S. <math>\frac{1}{2}</math> SW. <math>\frac{1}{4}</math> sec. 1; N. <math>\frac{1}{2}</math> NW. <math>\frac{1}{4}</math> sec. 12; S. <math>\frac{1}{2}</math> SE. <math>\frac{1}{4}</math> sec. 13, T. 10 S., R. 27 E.; W. <math>\frac{1}{2}</math> SE. <math>\frac{1}{4}</math> SW. <math>\frac{1}{4}</math> and SW. <math>\frac{1}{4}</math> NW. <math>\frac{1}{4}</math> sec. 1; S. <math>\frac{1}{2}</math> NE. <math>\frac{1}{4}</math>, SE. <math>\frac{1}{4}</math> NW. <math>\frac{1}{4}</math> and E. <math>\frac{1}{2}</math> SW. <math>\frac{1}{4}</math> sec. 2; SW. <math>\frac{1}{4}</math></p>		

Restricted selections, Santa Fe Pacific Railroad Company, etc.—Continued.

NEW MEXICO—Continued.

No.	Location.	Selected area.	Base area.
ROSWELL LAND DISTRICT—Continued.			
	sec. 3; NE. $\frac{1}{4}$ sec. 10; N. $\frac{1}{2}$ NE. $\frac{1}{4}$ , N. $\frac{1}{2}$ NW. $\frac{1}{4}$ , SW. $\frac{1}{4}$ NW. $\frac{1}{4}$ , W. $\frac{1}{2}$ SW. $\frac{1}{4}$ and SE. $\frac{1}{4}$ SW. $\frac{1}{4}$ sec. 11; NW. $\frac{1}{4}$ NW. $\frac{1}{4}$ sec. 12; N. $\frac{1}{2}$ NW. $\frac{1}{4}$ sec. 14; S. $\frac{1}{2}$ NE. $\frac{1}{4}$ , SE. $\frac{1}{4}$ , SE. $\frac{1}{4}$ NW. $\frac{1}{4}$ and E. $\frac{1}{2}$ SW. $\frac{1}{4}$ sec. 15; NW. $\frac{1}{4}$ sec. 21; NE. $\frac{1}{4}$ NW. $\frac{1}{4}$ and NW. $\frac{1}{4}$ NE. $\frac{1}{4}$ sec. 22, T. 10 S., R. 28 E.; lot 4, SW. $\frac{1}{4}$ NW. $\frac{1}{4}$ , and W. $\frac{1}{2}$ SW. $\frac{1}{4}$ sec. 3; W. $\frac{1}{2}$ NW. $\frac{1}{4}$ and W. $\frac{1}{2}$ SW. $\frac{1}{4}$ sec. 10; W. $\frac{1}{2}$ NW. $\frac{1}{4}$ and W. $\frac{1}{2}$ SW. $\frac{1}{4}$ sec. 15; lots 1, 2, 3, 4, N. $\frac{1}{2}$ NE. $\frac{1}{4}$ and NE. $\frac{1}{4}$ NW. $\frac{1}{4}$ sec. 19; N. $\frac{1}{2}$ NE. $\frac{1}{4}$ and N. $\frac{1}{2}$ NW. $\frac{1}{4}$ sec. 20; N. $\frac{1}{2}$ NE. $\frac{1}{4}$ and N. $\frac{1}{2}$ NW. $\frac{1}{4}$ sec. 21; NW. $\frac{1}{4}$ NW. $\frac{1}{4}$ sec. 22; lots 1, 2, 3, 4, sec. 30; lots 1, 2, 3, 4, sec. 31, T. 10 S., R. 29 E.; lots 3 and 4, and SW. $\frac{1}{4}$ sec. 4, T. 11 S., R. 29 E.; SW. $\frac{1}{4}$ NE. $\frac{1}{4}$ , SE. $\frac{1}{4}$ NW. $\frac{1}{4}$ and N. $\frac{1}{2}$ SW. $\frac{1}{4}$ sec. 3; all of sec. 7; all of sec. 8; all of sec. 11; all of sec. 12; all of sec. 13; all of sec. 14; all of sec. 17; all of sec. 18; all of sec. 19; all of sec. 20; all of sec. 23; all of sec. 24; all of sec. 25; all of sec. 26; all of sec. 29; all of sec. 30; all of sec. 31; all of sec. 32; N. $\frac{1}{2}$ , W. $\frac{1}{2}$ SW. $\frac{1}{4}$ and E. $\frac{1}{2}$ SE. $\frac{1}{4}$ , sec. 35, T. 12 S., R. 28 E.; lots 1, 2, 3, 4, sec. 7; lots 1, 2, 3, 4, sec. 18; lots 1, 2, 4, sec. 19; lots 1, 2, 3, 4, sec. 30; lots 1, 2, 3, 4, sec. 31, T. 12 S., R. 29 E.; lots 1, 2, 3, 4, S. $\frac{1}{2}$ NW. $\frac{1}{4}$ , SW. $\frac{1}{4}$ , SE. $\frac{1}{4}$ NE. $\frac{1}{4}$ , NE. $\frac{1}{4}$ SE. $\frac{1}{4}$ and S. $\frac{1}{2}$ SE. $\frac{1}{4}$ sec. 1; all of sec. 2; all of sec. 5; all of sec. 6; N. $\frac{1}{2}$ NW. $\frac{1}{4}$ and N. $\frac{1}{2}$ NE. $\frac{1}{4}$ sec. 8; all of sec. 21, T. 13 S., R. 28 E.; lots 4, 5, 6, 7, sec. 6, T. 13 S., R. 29 E.; NE. $\frac{1}{4}$ , SE. $\frac{1}{4}$ , NW. $\frac{1}{4}$ and E. $\frac{1}{2}$ SW. $\frac{1}{4}$ sec. 19; NW. $\frac{1}{4}$ NW. $\frac{1}{4}$ and S. $\frac{1}{2}$ NW. $\frac{1}{4}$ sec. 20; SE. $\frac{1}{4}$ sec. 25; lots 2 and 3, E. $\frac{1}{2}$ NW. $\frac{1}{4}$ and E. $\frac{1}{2}$ SW. $\frac{1}{4}$ sec. 30, T. 1 S., R. 33 E.; W. $\frac{1}{2}$ NE. $\frac{1}{4}$ sec. 23, T. 4 S., R. 31 E.; NE. $\frac{1}{4}$ NE. $\frac{1}{4}$ sec. 29, T. 7 S., R. 26 E.; NE. $\frac{1}{4}$ , NE. $\frac{1}{4}$ NW. $\frac{1}{4}$ and S. $\frac{1}{2}$ SW. $\frac{1}{4}$ sec. 15; N. $\frac{1}{2}$ NE. $\frac{1}{4}$ sec. 22; N. $\frac{1}{2}$ sec. 23; N. $\frac{1}{2}$ , SE. $\frac{1}{4}$ , N. $\frac{1}{2}$ SW. $\frac{1}{4}$ and SE. $\frac{1}{4}$ SW. $\frac{1}{4}$ sec. 24, T. 10 S., R. 21 E.; lots 3 and 4, and E. $\frac{1}{2}$ SW. $\frac{1}{4}$ sec. 18; lots 1, 2, 3, 4, E. $\frac{1}{2}$ NW. $\frac{1}{4}$ , E. $\frac{1}{2}$ SW. $\frac{1}{4}$ , NE. $\frac{1}{4}$ , and W. $\frac{1}{2}$ SE. $\frac{1}{4}$ sec. 19, T. 10 S., R. 22 E.; SE. $\frac{1}{4}$ SE. $\frac{1}{4}$ sec. 26; NE. $\frac{1}{4}$ sec. 34; S. $\frac{1}{2}$ SW. $\frac{1}{4}$ , NE. $\frac{1}{4}$ SW. $\frac{1}{4}$ and SE. $\frac{1}{4}$ NW. $\frac{1}{4}$ sec. 35, T. 11 S., R. 25 E.; W. $\frac{1}{2}$ SW. $\frac{1}{4}$ sec. 29; E. $\frac{1}{2}$ SE. $\frac{1}{4}$ sec. 30, T. 15 S., R. 26 E.; E. $\frac{1}{2}$ NE. $\frac{1}{4}$ sec. 31; W. $\frac{1}{2}$ NW. $\frac{1}{4}$ sec. 32, T. 16 S., R. 19 E.; NE. $\frac{1}{4}$ NE. $\frac{1}{4}$ sec. 29, T. 16 S., R. 20 E.; W. $\frac{1}{2}$ SE. $\frac{1}{4}$ , E. $\frac{1}{2}$ SW. $\frac{1}{4}$ and NW. $\frac{1}{4}$ SW. $\frac{1}{4}$ sec. 3, T. 16 S., R. 23 E.; NW. $\frac{1}{4}$ and N. $\frac{1}{2}$ SW. $\frac{1}{4}$ sec. 21, T. 17 S., R. 26 E.; SW. $\frac{1}{4}$ sec. 24; W. $\frac{1}{2}$ sec. 25, T. 12 S., R. 25 E.; E. $\frac{1}{2}$ SE. $\frac{1}{4}$ sec. 35, T. 13 S., R. 22 E.; S. $\frac{1}{2}$ SW. $\frac{1}{4}$ sec. 25, T. 14 S., R. 22 E.; N. M. P. M.	Acres. 30,005.41	Acres.
	Base: All sec. 1; all sec. 3; all sec. 5; all sec. 7; all sec. 9; all sec. 13; all sec. 15; all sec. 17; all sec. 19; all sec. 21; all sec. 25; all sec. 29; all sec. 31; all sec. 33, T. 28 N., R. 1 E.; all of sec. 5; all of sec. 7; all of sec. 9; all of sec. 11; all of sec. 15; all of sec. 17; all of sec. 19; all of sec. 21; all of sec. 27; all of sec. 29; all of sec. 31; all of sec. 33, T. 29 N., R. 1 E.; all of sec. 1; all of sec. 3; all of sec. 5; all of sec. 7; all of sec. 9; all of sec. 11; all sec. 13; all sec. 15; all sec. 17; all sec. 19; all sec. 21; all sec. 23; all sec. 25; all sec. 27; all sec. 29; all sec. 31; all sec. 33; all sec. 35, T. 30 N., R. 1 E.; all sec. 19; all sec. 31, T. 31 N., R. 1 E.; G. & S. R. M.	Acres. 30,001.44	Acres.
6499	Selection: W. $\frac{1}{2}$ SE. $\frac{1}{4}$ , NE. $\frac{1}{4}$ SE. $\frac{1}{4}$ , and SW. $\frac{1}{4}$ NE. $\frac{1}{4}$ , sec. 7; NW. $\frac{1}{4}$ SW. $\frac{1}{4}$ sec. 8, T. 10 N., R. 25 E.; NE. $\frac{1}{4}$ SE. $\frac{1}{4}$ sec. 34, T. 5 N., R. 36 E.; NE. $\frac{1}{4}$ NW. $\frac{1}{4}$ sec. 35, T. 13 N., R. 21 E.; S. $\frac{1}{2}$ SE. $\frac{1}{4}$ sec. 5, T. 12 N., R. 22 E.; SW. $\frac{1}{4}$ NE. $\frac{1}{4}$ and SE. $\frac{1}{4}$ NW. $\frac{1}{4}$ sec. 35, T. 11 N., R. 21 E.; SE. $\frac{1}{4}$ SE. $\frac{1}{4}$ sec. 2; S. $\frac{1}{2}$ SW. $\frac{1}{4}$ sec. 13, T. 14 N., R. 26 E.; N. $\frac{1}{2}$ and SE. $\frac{1}{4}$ sec. 9; S. $\frac{1}{2}$ NW. $\frac{1}{4}$ and NW. $\frac{1}{4}$ NW. $\frac{1}{4}$ sec. 10, T. 2 N., R. 34 E.; lots 1, 2, 3, 4, S. $\frac{1}{2}$ NW. $\frac{1}{4}$ and S. $\frac{1}{2}$ NE. $\frac{1}{4}$ , N. $\frac{1}{2}$ SW. $\frac{1}{4}$ , and NW. $\frac{1}{4}$ SE. $\frac{1}{4}$ , sec. 1, T. 3 N., R. 36 E.; N. M. P. M.	1,600.86	Acres.
	Base: All sec. 1; all sec. 13, T. 29 N., R. 4 E.; E. $\frac{1}{2}$ NW. $\frac{1}{4}$ and lots 1 and 2 of NW. $\frac{1}{4}$ ; E. $\frac{1}{2}$ SE. $\frac{1}{4}$ and lots 3 and 4 of SE. $\frac{1}{4}$ sec. 31, T. 29 N., R. 6 E.; G. and S. R. M.	160	Acres.
7127	Selection: NW. $\frac{1}{4}$ sec. 6, T. 2 S., R. 34 E., N. M. P. M.	160	Acres.
	Base: NE. $\frac{1}{4}$ sec. 35, T. 28 N., R. 1 E.; G. & S. R. M.	160	Acres.
7128	Selection: SE. $\frac{1}{4}$ SW. $\frac{1}{4}$ sec. 28; W. $\frac{1}{2}$ NW. $\frac{1}{4}$ sec. 32, T. 7 S., R. 29 E.; lots 2, 3, and 4, E. $\frac{1}{2}$ SW. $\frac{1}{4}$ , SE. $\frac{1}{4}$ , E. $\frac{1}{2}$ NW. $\frac{1}{4}$ , NE. $\frac{1}{4}$ sec. 7; E. $\frac{1}{2}$ NW. $\frac{1}{4}$ , W. $\frac{1}{2}$ NE. $\frac{1}{4}$ , NE. $\frac{1}{4}$ sec. 35; all of sec. 18; S. $\frac{1}{2}$ SE. $\frac{1}{4}$ sec. 6, T. 8 S., R. 28 E.; E. $\frac{1}{2}$ NE. $\frac{1}{4}$ sec. 12; SE. $\frac{1}{4}$ NE. $\frac{1}{4}$ , NE. $\frac{1}{4}$ SE. $\frac{1}{4}$ sec. 20; SW. $\frac{1}{4}$ NW. $\frac{1}{4}$ , NW. $\frac{1}{4}$ SW. $\frac{1}{4}$ sec. 21, T. 9 S., R. 28 E.; lot 2, sec. 7; lot 4, SE. $\frac{1}{4}$ SW. $\frac{1}{4}$ , W. $\frac{1}{2}$ SE. $\frac{1}{4}$ sec. 31, T. 9 S., R. 29 E.; lot 1, SE. $\frac{1}{4}$ NE. $\frac{1}{4}$ sec. 1; SE. $\frac{1}{4}$ sec. 3, T. 10 S., R. 28 E.; lots 4 and 5, sec. 6; SE. $\frac{1}{4}$ , S. $\frac{1}{2}$ NE. $\frac{1}{4}$ , E. $\frac{1}{2}$ SW. $\frac{1}{4}$ , SE. $\frac{1}{4}$ NW. $\frac{1}{4}$ , sec. 19; S. $\frac{1}{2}$ , S. $\frac{1}{2}$ NE. $\frac{1}{4}$ , S. $\frac{1}{2}$ NW. $\frac{1}{4}$ sec. 20; S. $\frac{1}{2}$ NE. $\frac{1}{4}$ , S. $\frac{1}{2}$ NW. $\frac{1}{4}$ , S. $\frac{1}{2}$ sec. 21; W. $\frac{1}{2}$ SW. $\frac{1}{4}$ , SW. $\frac{1}{4}$ NW. $\frac{1}{4}$ sec. 22; E. $\frac{1}{2}$ , E. $\frac{1}{2}$ NW. $\frac{1}{4}$ , E. $\frac{1}{2}$ SW. $\frac{1}{4}$ sec. 30; all secs. 29 and 28; W. $\frac{1}{2}$ NW. $\frac{1}{4}$ , W. $\frac{1}{2}$ SW. $\frac{1}{4}$ sec. 27; E. $\frac{1}{2}$ , E. $\frac{1}{2}$ NW. $\frac{1}{4}$ , E. $\frac{1}{2}$ SW. $\frac{1}{4}$ sec. 31; all secs. 32 and 33; W. $\frac{1}{2}$ NW. $\frac{1}{4}$ , W. $\frac{1}{2}$ SW. $\frac{1}{4}$ sec. 34, T. 10 S., R. 29 E.; lots 3 and 4, SW. $\frac{1}{4}$ sec. 1; lots 1, 2, 3, 4, S. $\frac{1}{2}$ sec. 2; lots 1, 2, 3, 4, and S. $\frac{1}{2}$ sec. 3; lots 1 and 2 and SE. $\frac{1}{4}$ sec. 4; all secs. 9, 10, and 11; NW. $\frac{1}{4}$ and N. $\frac{1}{2}$ SW. $\frac{1}{4}$ sec. 12; all secs. 14, 15, 21, 22, 23, 26, 27, 28, 33, 34, and 35, T. 11 S., R. 29 E.; SE. $\frac{1}{4}$ SW. $\frac{1}{4}$ , SW. $\frac{1}{4}$ SE. $\frac{1}{4}$ sec. 5; NE. $\frac{1}{4}$ NW. $\frac{1}{4}$ , NW. $\frac{1}{4}$ NE. $\frac{1}{4}$ sec. 8, T. 11 S., R. 28 E.; lots 1, 2, 3, and 4, S. $\frac{1}{2}$ NE. $\frac{1}{4}$ , S. $\frac{1}{2}$ NW. $\frac{1}{4}$ sec. 2; lots 1, 2, 3, and 4, S. $\frac{1}{2}$ NE. $\frac{1}{4}$ , S. $\frac{1}{2}$ NW. $\frac{1}{4}$ sec. 3; lots 1, 2, 3, 4, S. $\frac{1}{2}$ NE. $\frac{1}{4}$ , S. $\frac{1}{2}$ NW. $\frac{1}{4}$ sec. 4, T. 12 S., R. 29 E.; S. $\frac{1}{2}$ , S. $\frac{1}{2}$ NE. $\frac{1}{4}$ , S. $\frac{1}{2}$ NW. $\frac{1}{4}$ sec. 8; all sec. 17; lot 4, SE. $\frac{1}{4}$ SW. $\frac{1}{4}$ , S. $\frac{1}{2}$ SE. $\frac{1}{4}$ sec. 18; all secs. 20, 29, 33, and 34; SW. $\frac{1}{4}$ sec. 32, T. 13 S., R. 28 E.; S. $\frac{1}{2}$ SE. $\frac{1}{4}$ , S. $\frac{1}{2}$ SW. $\frac{1}{4}$ sec. 13; S. $\frac{1}{2}$ SE. $\frac{1}{4}$ , S. $\frac{1}{2}$ SW. $\frac{1}{4}$ sec. 4; S. $\frac{1}{2}$ SE. $\frac{1}{4}$ , S. $\frac{1}{2}$ SW. $\frac{1}{4}$ sec. 15, T. 13 S., R. 27 E.; SE. $\frac{1}{4}$ SW. $\frac{1}{4}$ sec.	Acres.	Acres.

*Restricted selections, Santa Fe Pacific Railroad Company, etc.—Continued.*

NEW MEXICO—Continued.

No.	Location.	Selected area.	Base area.
ROSWELL LAND DISTRICT—Continued.			
	7, T. 4 S., R. 27 E.; NW. $\frac{1}{4}$ sec. 34, T. 11 S., R. 25 E.; SW. $\frac{1}{4}$ NW. $\frac{1}{4}$ sec. 28, T. 12 S., R. 26 E.; lot 1, SE. $\frac{1}{4}$ NE. $\frac{1}{4}$ sec. 5; E. $\frac{1}{2}$ NW. $\frac{1}{4}$ , W. $\frac{1}{2}$ NE. $\frac{1}{4}$ sec. 22; SW. $\frac{1}{4}$ NW. $\frac{1}{4}$ , NW. $\frac{1}{4}$ SW. $\frac{1}{4}$ sec. 25; SE. $\frac{1}{4}$ NE. $\frac{1}{4}$ , NE. $\frac{1}{4}$ SE. $\frac{1}{4}$ sec. 26, T. 14 S., R. 26 E.; E. $\frac{1}{2}$ NE. $\frac{1}{4}$ , NW. $\frac{1}{4}$ NE. $\frac{1}{4}$ sec. 25, T. 15 S., R. 25 E.; lot 1, sec. 30; lot 4, NE. $\frac{1}{4}$ NW. $\frac{1}{4}$ , W. $\frac{1}{2}$ NE. $\frac{1}{4}$ sec. 31, T. 15 S., R. 26 E.; SE. $\frac{1}{4}$ sec. 11, T. 17 S., R. 26 E.; SE. $\frac{1}{4}$ NW. $\frac{1}{4}$ sec. 21, T. 18 S., R. 26 E.; SW. $\frac{1}{4}$ SW. $\frac{1}{4}$ sec. 5; SE. $\frac{1}{4}$ SE. $\frac{1}{4}$ sec. 6; SE. $\frac{1}{4}$ NW. $\frac{1}{4}$ , SW. $\frac{1}{4}$ NE. $\frac{1}{4}$ , N. $\frac{1}{2}$ SE. $\frac{1}{4}$ sec. 34; N. $\frac{1}{2}$ SE. $\frac{1}{4}$ , N. $\frac{1}{2}$ SW. $\frac{1}{4}$ sec. 35, T. 8 S., R. 29 E., N. M. P. M.	Acres. 25,212.40	
	Base: All of secs. 1, 3, 5, 7, 9, 11, 13, 15, 17, 19, 21, 23, 25, 27, 29, 31, 33, and 35, T. 30 N., R. 4 W.; all secs. 3, 5, 7, 9, 13, 15, 17, 19, 21, 23, 25, 27, 29, 31, 33, 35, T. 31 N., R. 4 W.; all secs. 21, 23, 25, 27, 29; NE. $\frac{1}{4}$ , E. $\frac{1}{2}$ NW. $\frac{1}{4}$ , NE. $\frac{1}{4}$ SE. $\frac{1}{4}$ sec. 31, G. & S. R. M.		25,197.04
7129	Selection: SE. $\frac{1}{4}$ SW. $\frac{1}{4}$ sec. 3, T. 12 S., R. 29 E.; SE. $\frac{1}{4}$ NW. $\frac{1}{4}$ sec. 23, T. 18 S., R. 24 E.; NW. $\frac{1}{4}$ SW. $\frac{1}{4}$ sec. 9; NW. $\frac{1}{4}$ SE. $\frac{1}{4}$ sec. 30, T. 19 S., R. 24 E., N. M. P. M.	160	160
7378	Base: SW. $\frac{1}{4}$ sec. 3, T. 27 N., R. 1 E., G. & S. R. M. Selection: N. $\frac{1}{2}$ SE. $\frac{1}{4}$ , S. $\frac{1}{2}$ NE. $\frac{1}{4}$ , and NE. $\frac{1}{4}$ NE. $\frac{1}{4}$ sec. 28, T. 12 S., R. 26 E.; SW. $\frac{1}{4}$ SW. $\frac{1}{4}$ sec. 8; N. $\frac{1}{2}$ NW. $\frac{1}{4}$ sec. 17; NE. $\frac{1}{4}$ NE. $\frac{1}{4}$ sec. 18, T. 17 S., R. 26 E., N. M. P. M.	360	360
7379	Base: N. $\frac{1}{2}$ , NE. $\frac{1}{4}$ SE. $\frac{1}{4}$ sec. 17, T. 32 N., R. 4 W., G. & S. R. M. Selection: SE. $\frac{1}{4}$ SE. $\frac{1}{4}$ sec. 25, T. 1 S., R. 32 E.; E. $\frac{1}{2}$ NE. $\frac{1}{4}$ , NW. $\frac{1}{4}$ NE. $\frac{1}{4}$ sec. 20, T. 4 S., R. 32 E.; SE. $\frac{1}{4}$ sec. 18; lots 1, 2, 3, 4, sec. 19; SW. $\frac{1}{4}$ sec. 20; E. $\frac{1}{2}$ NW. $\frac{1}{4}$ sec. 29, T. 1 S., R. 33 E.; W. $\frac{1}{2}$ NW. $\frac{1}{4}$ and W. $\frac{1}{2}$ SW. $\frac{1}{4}$ sec. 22, T. 1 S., R. 34 E.; NE. $\frac{1}{4}$ NE. $\frac{1}{4}$ sec. 12, T. 2 S., R. 34 E., N. M. P. M.	1,061.52	
7395	Base: All sec. 1; lots 8, 9, 10, 11, 12, and NE. $\frac{1}{4}$ sec. 3; NE. $\frac{1}{4}$ NE. $\frac{1}{4}$ sec. 11, T. 30 N., R. 3 E., G. & S. R. M. Selected: W. $\frac{1}{2}$ NE. $\frac{1}{4}$ and NW. $\frac{1}{4}$ SE. $\frac{1}{4}$ sec. 21; SW. $\frac{1}{4}$ NE. $\frac{1}{4}$ sec. 28, T. 11 S., R. 26 E., N. M. P. M.	160	1,059.60
7582	Base: SE. $\frac{1}{4}$ SE. $\frac{1}{4}$ , W. $\frac{1}{2}$ SE. $\frac{1}{4}$ , and NE. $\frac{1}{4}$ SW. $\frac{1}{4}$ sec. 17, T. 32 N., R. 4 W. Selected: NE. $\frac{1}{4}$ NW. $\frac{1}{4}$ sec. 29, and NE. $\frac{1}{4}$ NE. $\frac{1}{4}$ sec. 32, T. 13 S., R. 17 E.; NE. $\frac{1}{4}$ SW. $\frac{1}{4}$ sec. 23; NW. $\frac{1}{4}$ NE. $\frac{1}{4}$ sec. 25, T. 14 S., R. 18 E.; SE. $\frac{1}{4}$ NW. $\frac{1}{4}$ sec. 18, T. 14 S., R. 19 E.; SE. $\frac{1}{4}$ NW. $\frac{1}{4}$ sec. 20, T. 14 S., R. 20 E.; SW. $\frac{1}{4}$ SE. $\frac{1}{4}$ sec. 7; N. $\frac{1}{2}$ SE. $\frac{1}{4}$ sec. 11; NW. $\frac{1}{4}$ NE. $\frac{1}{4}$ sec. 13; NE. $\frac{1}{4}$ NW. $\frac{1}{4}$ sec. 13; NE. $\frac{1}{4}$ NE. $\frac{1}{4}$ sec. 18; NE. $\frac{1}{4}$ NE. $\frac{1}{4}$ and NE. $\frac{1}{4}$ SW. $\frac{1}{4}$ sec. 35, T. 15 S., R. 18 E.; NW. $\frac{1}{4}$ SW. $\frac{1}{4}$ sec. 23; N. $\frac{1}{2}$ NW. $\frac{1}{4}$ sec. 27, T. 15 S., R. 19 E.; NW. $\frac{1}{4}$ SE. $\frac{1}{4}$ sec. 31, and SW. $\frac{1}{4}$ SE. $\frac{1}{4}$ sec. 35, T. 15 S., R. 20 E.; NE. $\frac{1}{4}$ SE. $\frac{1}{4}$ sec. 13, and NE. $\frac{1}{4}$ SE. $\frac{1}{4}$ sec. 14, T. 16 S., R. 18 E.; NW. $\frac{1}{4}$ NW. $\frac{1}{4}$ sec. 11; N. $\frac{1}{2}$ NE. $\frac{1}{4}$ sec. 12, and NW. $\frac{1}{4}$ NW. $\frac{1}{4}$ sec. 17, T. 16 S., R. 19 E., N. M. P. M.	1,000	
8050	Base: All sec. 27; N. $\frac{1}{2}$ and NE. $\frac{1}{4}$ SE. $\frac{1}{4}$ sec. 29, T. 30 N., R. 3 W., G. & S. R. M. Selection: N. $\frac{1}{2}$ NE. $\frac{1}{4}$ and N. $\frac{1}{2}$ NW. $\frac{1}{4}$ sec. 17; N. $\frac{1}{2}$ NE. $\frac{1}{4}$ sec. 18, T. 3 S., R. 36 E., N. M. P. M.	240	1,000
8692	Base: Lots 1 and 2 of sec. 1, T. 28 N., R. 3 E.; SE. $\frac{1}{4}$ SE. $\frac{1}{4}$ sec. 19, T. 28 N., R. 2 E.; SE. $\frac{1}{4}$ NE. $\frac{1}{4}$ sec. 5, T. 28 N., R. 4 E.; N. $\frac{1}{2}$ NW. $\frac{1}{4}$ sec. 29, T. 28 N., R. 2 E., G. & S. R. M.	40	240.50
10293	Selection: SE. $\frac{1}{4}$ SE. $\frac{1}{4}$ sec. 35, T. 2 N., R. 12 E., N. M. P. M. Base: SW. $\frac{1}{4}$ SW. $\frac{1}{4}$ sec. 33, T. 31 N., R. 3 W., G. & S. R. M.	40	40
10332	Selection: W. $\frac{1}{2}$ NE. $\frac{1}{4}$ and E. $\frac{1}{2}$ NW. $\frac{1}{4}$ sec. 24, T. 17 S., R. 26 E., N. M. P. M. Base: SW. $\frac{1}{4}$ sec. 29, T. 31 N., R. 2 W., G. & S. R. M.	160	160
10395	Selection: S. $\frac{1}{2}$ NW. $\frac{1}{4}$ and W. $\frac{1}{2}$ SW. $\frac{1}{4}$ sec. 20, T. 15 S., R. 26 E., N. M. P. M.	160	160
10593	Base: SE. $\frac{1}{4}$ sec. 29, T. 31 N., R. 2 W., G. & S. R. M. Selection: SW. $\frac{1}{4}$ NE. $\frac{1}{4}$ sec. 20, T. 17 S., R. 20 E., N. M. P. M. Base: NW. $\frac{1}{4}$ SW. $\frac{1}{4}$ sec. 17, T. 30 N., R. 2 W., G. & S. R. M.	40	40
10613	Selection: SE. $\frac{1}{4}$ SW. $\frac{1}{4}$ sec. 10; E. $\frac{1}{2}$ NW. $\frac{1}{4}$ and SW. $\frac{1}{4}$ NW. $\frac{1}{4}$ sec. 15, T. 16 S., R. 26 E., N. M. P. M. Base: SE. $\frac{1}{4}$ sec. 19, T. 31 N., R. 2 W., G. & S. R. M.	160	160
10640	Selection: NE. $\frac{1}{4}$ SW. $\frac{1}{4}$ , NW. $\frac{1}{4}$ SE. $\frac{1}{4}$ , SE. $\frac{1}{4}$ NW. $\frac{1}{4}$ , and SW. $\frac{1}{4}$ NE. $\frac{1}{4}$ , sec. 28, T. 19 S., R. 26 E., N. M. P. M. Base: SW. $\frac{1}{4}$ sec. 27, T. 31 N., R. 2 W., G. & S. R. M.	160	160
10710	Selection: W. $\frac{1}{2}$ NE. $\frac{1}{4}$ sec. 18, T. 13 S., R. 26 E., N. M. P. M. Base: S. $\frac{1}{2}$ SE. $\frac{1}{4}$ sec. 31, T. 31 N., R. 3 W., G. and S. R. M.	80	80
10756	Selection: E. $\frac{1}{2}$ SW. $\frac{1}{4}$ and W. $\frac{1}{2}$ SE. $\frac{1}{4}$ sec. 20, T. 15 S., R. 26 E., G. and S. R. M.	160	160
10827	Base: NW. $\frac{1}{4}$ sec. 27, T. 31 N., R. 2 W., G. and S. R. M. Selection: NE. $\frac{1}{4}$ sec. 25, T. 17 S., R. 25 E., N. M. P. M. Base: SE. $\frac{1}{4}$ sec. 33, T. 31 N., R. 2 W., G. and S. R. M.	160	160
	Selection: S. $\frac{1}{2}$ SE. $\frac{1}{4}$ sec. 19, T. 17 S., R. 26 E.; SW. $\frac{1}{4}$ SW. $\frac{1}{4}$ sec. 20, SE. $\frac{1}{4}$ NW. $\frac{1}{4}$ sec. 35, T. 5 S., R. 24 E., N. M. P. M.	160	160
	Base: SE. $\frac{1}{4}$ sec. 3, T. 29 N., R. 2 W., G. and S. R. M.	160	160



Restricted selections, Santa Fe Pacific Railroad Company, etc.—Continued.

NEW MEXICO—Continued.

No.	Location.	Selecte <sup>1</sup> area.	Base area.
ROSWELL LAND DISTRICT—Continued.			
10911	Selection: E. $\frac{1}{2}$ SW. $\frac{1}{4}$ and lots 3 and 4, sec. 19, T. 17 S., R. 26 E., N. M. P. M. Base: Lots 1 and 2 of NW. $\frac{1}{4}$ and E. $\frac{1}{2}$ NW. $\frac{1}{4}$ sec. 7, T. 30 N., R. 2 W., G. and S. R. M.	Acres. 158.77	Acres. 154.74
10977	Selection: W. $\frac{1}{2}$ SE. $\frac{1}{4}$ and E. $\frac{1}{2}$ SW. $\frac{1}{4}$ sec. 27, T. 18 S., R. 25 E., N. M. P. M.	160	160
10978	Base: SW. $\frac{1}{4}$ sec. 1, T. 29 N., R. 2 W., G. and S. R. M. Selection: SW. $\frac{1}{4}$ NW. $\frac{1}{4}$ sec. 3, T. 25 S., R. 26 E., N. M. P. M.	40	40
11000	Base: NE. $\frac{1}{4}$ SW. $\frac{1}{4}$ sec. 27, T. 30 N., R. 2 W., G. and S. R. M. Selection: Lot 1, SE. $\frac{1}{4}$ NE. $\frac{1}{4}$ sec. 6, T. 3 S., R. 13 E.; NW. $\frac{1}{4}$ SW. $\frac{1}{4}$ sec. 25, T. 2 S., R. 12 E.; SE. $\frac{1}{4}$ SW. $\frac{1}{4}$ sec. 29, T. 5 S., R. 15 E., N. M. P. M.	161.33	160
11001	Base: NE. $\frac{1}{4}$ sec. 23, T. 29 N., R. 2 E., G. and S. R. M. Selection: Lot 3, sec. 18, T. 12 S., R. 26 E.; NE. $\frac{1}{4}$ NW. $\frac{1}{4}$ sec. 14, T. 10 S., R. 32 E., N. M. P. M.	77.25	80
11123	Base: S. $\frac{1}{2}$ SW. $\frac{1}{4}$ sec. 17, T. 30 N., R. 2 W., G. and S. R. M. Selection: Lots 6 and 7, sec. 6, T. 15 S., R. 27 E., N. M. P. M.	77.95	80
11128	Base: S. $\frac{1}{2}$ NW. $\frac{1}{4}$ sec. 13, T. 29 N., R. 2 W., G. and S. R. M. Selection: Lots 17 and 18, sec. 6, T. 16 S., R. 26 E., N. M. P. M.	77.43	80
12883	Base: S. $\frac{1}{2}$ NE. $\frac{1}{4}$ sec. 29, T. 30 N., R. 2 W., G. and S. R. M. Selection: SE. $\frac{1}{4}$ sec. 6, N. $\frac{1}{2}$ NE. $\frac{1}{4}$ and NE. $\frac{1}{4}$ NW. $\frac{1}{4}$ sec. 7, NE. $\frac{1}{4}$ NW. $\frac{1}{4}$ sec. 8, T. 16 S., R. 26 E., N. M. P. M.	320	319.94
12947	Base: Lots 3 and 4 of NW. $\frac{1}{4}$ , S. $\frac{1}{2}$ NW. $\frac{1}{4}$ and SE. $\frac{1}{4}$ sec. 1, T. 29 N., R. 2 W., G. and S. R. M. Selection: SW. $\frac{1}{4}$ NE. $\frac{1}{4}$ and NW. $\frac{1}{4}$ SE. $\frac{1}{4}$ sec. 19, T. 12 S., R. 26 E., N. M. P. M.	80	80
13094	Base: S. $\frac{1}{2}$ NE. $\frac{1}{4}$ sec. 1, T. 29 N., R. 2 W., G. and S. R. M. Selection: NW. $\frac{1}{4}$ NE. $\frac{1}{4}$ sec. 12, T. 15 S., R. 25 E., N. M. P. M.	40	39.98
13118	Base: Lot 2 of NE. $\frac{1}{4}$ sec. 1, T. 29 N., R. 2 W., G. and S. R. M. Selection: S. $\frac{1}{2}$ NE. $\frac{1}{4}$ sec. 26, T. 12 S., R. 25 E., N. M. P. M.	80	80
13380	Base: N. $\frac{1}{2}$ NW. $\frac{1}{4}$ sec. 35, T. 32 N., R. 3 W., G. and S. R. M. Selection: SW. $\frac{1}{4}$ NE. $\frac{1}{4}$ , NW. $\frac{1}{4}$ SE. $\frac{1}{4}$ sec. 8, T. 17 S., R. 26 E., N. M. P. M.	80	80
13381	Base: S. $\frac{1}{2}$ NE. $\frac{1}{4}$ sec. 5, T. 29 N., R. 2 W., G. and S. R. M. Selection: E. $\frac{1}{2}$ SW. $\frac{1}{4}$ sec. 8, T. 17 S., R. 26 E., N. M. P. M.	80	80
13498	Base: N. $\frac{1}{2}$ NE. $\frac{1}{4}$ sec. 13, T. 29 N., R. 2 W., G. and S. R. M. Selection: S. $\frac{1}{2}$ NW. $\frac{1}{4}$ sec. 4, T. 13 S., R. 25 E., N. M. P. M.	80	80
	Base: S. $\frac{1}{2}$ NE. $\frac{1}{4}$ sec. 13, T. 29 N., R. 2 W., G. & S. R. M.	80	80
	Total, Roswell land district.....	236,333.38	236,284.91
SANTA FE LAND DISTRICT.			
7135	Selection: NW. $\frac{1}{4}$ SE. $\frac{1}{4}$ sec. 23 and N. $\frac{1}{2}$ SW. $\frac{1}{2}$ sec. 25, T. 21 N., R. 24 E.; SE. $\frac{1}{4}$ NE. $\frac{1}{4}$ , N. $\frac{1}{2}$ SE. $\frac{1}{4}$ , SW. $\frac{1}{4}$ SE. $\frac{1}{4}$ , and SE. $\frac{1}{4}$ SW. $\frac{1}{4}$ sec. 6, T. 13 N., R. 13 W.; SW. $\frac{1}{4}$ NE. $\frac{1}{4}$ sec. 26, T. 13 N., R. 14 W., and lot 4 of sec. 3, T. 22 N., R. 19 E., N. M. P. M.	400.34	400
7438	Base: N. $\frac{1}{2}$ and N. $\frac{1}{2}$ SE. $\frac{1}{4}$ sec. 3, T. 27 N., R. 1 E., G. & S. R. M. Selection: E. $\frac{1}{2}$ SW. $\frac{1}{4}$ and NE. $\frac{1}{4}$ sec. 12, T. 29 N., R. 24 E.; NE. $\frac{1}{4}$ NW. $\frac{1}{4}$ sec. 5, T. 3 N., R. 7 E.; SE. $\frac{1}{4}$ NW. $\frac{1}{4}$ sec. 26, T. 21 N., R. 24 E., N. M. P. M.	320	320
8062	Base: W. $\frac{1}{2}$ sec. 33, T. 30 N., R. 2 W., G. & S. R. M. Selection: NE. $\frac{1}{4}$ NE. $\frac{1}{4}$ sec. 1, T. 21 N., R. 24 E.; NW. $\frac{1}{4}$ NW. $\frac{1}{4}$ sec. 1, T. 6 N., R. 13 E.; SW. $\frac{1}{4}$ SE. $\frac{1}{4}$ sec. 27, T. 7 N., R. 14 E.; NE. $\frac{1}{4}$ NE. $\frac{1}{4}$ sec. 17, T. 7 N., R. 20 E., N. M. P. M.	160.82	160
8103	Base: NW. $\frac{1}{4}$ sec. 27, T. 28 N., R. 1 E., G. & S. R. M. Selection: S. $\frac{1}{2}$ SW. $\frac{1}{4}$ sec. 24, N. $\frac{1}{2}$ SE. $\frac{1}{4}$ sec. 27, T. 8 N., R. 18 E., N. M. P. M.	160	160
8496	Base: SE. $\frac{1}{4}$ sec. 35, T. 29 N., R. 1 E., G. & S. R. M. Selection: NE. $\frac{1}{4}$ NW. $\frac{1}{4}$ sec. 12, NE. $\frac{1}{4}$ NW. $\frac{1}{4}$ sec. 4, T. 4 N., R. 12 E., N. M. P. M.	80	80
8509	Base: E. $\frac{1}{2}$ NE. $\frac{1}{4}$ sec. 35, T. 29 N., R. 1 E., G. & S. R. M. Selection: SE. $\frac{1}{4}$ NW. $\frac{1}{4}$ sec. 23, T. 1 N., R. 19 W., N. M. P. M.	40	40
8540	Base: SW. $\frac{1}{4}$ SE. $\frac{1}{4}$ sec. 35, T. 31 N., R. 3 W., G. & S. R. M. Selection: SW. $\frac{1}{4}$ NE. $\frac{1}{4}$ sec. 14, T. 21 N., R. 24 E.; lot 4, sec. 1, T. 5 N., R. 19 E., N. M. P. M.	80	80
8719	Base: N. $\frac{1}{2}$ NW. $\frac{1}{4}$ sec. 33, T. 31 N., R. 3 W., G. & S. R. M. Selection: NE. $\frac{1}{4}$ SE. $\frac{1}{4}$ sec. 17, T. 7 N., R. 20 E.; SW. $\frac{1}{4}$ SE. $\frac{1}{4}$ sec. 29, T. 6 N., R. 21 E., N. M. P. M.	80	80
9081	Base: N. $\frac{1}{2}$ NE. $\frac{1}{4}$ sec. 11, T. 31 N., R. 4 W., G. & S. R. M. Selection: NW. $\frac{1}{4}$ SW. $\frac{1}{4}$ sec. 34, T. 2 N., R. 21 W., N. M. P. M.	40	40
9181	Base: NW. $\frac{1}{4}$ SW. $\frac{1}{4}$ sec. 33, T. 31 N., R. 3 W., G. & S. R. M. Selection: W. $\frac{1}{2}$ SE. $\frac{1}{4}$ sec. 11, T. 3 N., R. 6 E., N. M. P. M.	80	80
9180	Base: S. $\frac{1}{2}$ NE. $\frac{1}{4}$ sec. 35, T. 32 N., R. 4 W., G. & S. R. M. Selection: E. $\frac{1}{2}$ SW. $\frac{1}{4}$ sec. 11, T. 3 N., R. 6 E., N. M. P. M.	80	80
10457	Base: N. $\frac{1}{2}$ NE. $\frac{1}{4}$ sec. 35, T. 32 N., R. 4 W., G. & S. R. M. Selection: SE. $\frac{1}{4}$ SW. $\frac{1}{4}$ sec. 23, T. 25 N., R. 24 E., N. M. P. M.	40	40
	Base: SW. $\frac{1}{4}$ NE. $\frac{1}{4}$ sec. 11, T. 31 N., R. 4 W., G. & S. R. M.	40	40

## Restricted selections, Santa Fe Pacific Railroad Company, etc.—Continued.

## NEW MEXICO—Continued.

No.	Location.	Selected area.	Base area.
SANTA FE LAND DISTRICT—Continued.			
		<i>Acres.</i>	<i>Acres.</i>
10632	Selection: NE. $\frac{1}{4}$ SE. $\frac{1}{4}$ sec. 3, T. 26 N., R. 24 E., G. & S. R. M. Base: Lot 4 of SW. $\frac{1}{4}$ sec. 19, T. 31 N., R. 2 W., G. & S. R. M.	40	35.41
10838	Selection: NE. $\frac{1}{4}$ NW. $\frac{1}{4}$ sec. 4, T. 14 N., R. 8 W., N. M. P. M. Base: NW. $\frac{1}{4}$ NE. $\frac{1}{4}$ sec. 35, T. 31 N., R. 3 W., G. & S. R. M.	40	40
11219	Selection: SW. $\frac{1}{4}$ NE. $\frac{1}{4}$ sec. 2, lot 4, sec. 4, T. 11 N., R. 8 W.; NW. $\frac{1}{4}$ SE. $\frac{1}{4}$ sec. 24; NE. $\frac{1}{4}$ SE. $\frac{1}{4}$ sec. 26, T. 12 N., R. 8 W.; N. M. P. M. Base: NE. $\frac{1}{4}$ sec. 29, T. 31 N., R. 2 W., G. & S. R. M.	160	160
11282	Selection: NW. $\frac{1}{4}$ NE. $\frac{1}{4}$ sec. 8, T. 6 N., R. 10 W., N. M. P. M. Base: NW. $\frac{1}{4}$ NE. $\frac{1}{4}$ sec. 33, T. 30 N., R. 2 W., G. & S. R. M.	40	40
11384	Selection: N. $\frac{1}{2}$ SE. $\frac{1}{4}$ and SW. $\frac{1}{4}$ NE. $\frac{1}{4}$ sec. 3, E. $\frac{1}{2}$ NE. $\frac{1}{4}$ sec. 11, N. $\frac{1}{2}$ SW. $\frac{1}{4}$ sec. 12, T. 3 N., R. 17 E.; SW. $\frac{1}{4}$ NE. $\frac{1}{4}$ sec. 24, T. 3 N., R. 19 E.; SE. $\frac{1}{4}$ NE. $\frac{1}{4}$ sec. 19, T. 4 N., R. 21 E.; SE. $\frac{1}{4}$ SW. $\frac{1}{4}$ sec. 10, T. 5 N., R. 20 E., N. M. P. M. Base: Lots 3 and 4 of NW. $\frac{1}{4}$ of sec. 3, lots 1 and 2 of NE. $\frac{1}{4}$ sec. 5, T. 29 N., R. 2 W.; N. $\frac{1}{2}$ NW. $\frac{1}{4}$ , S. $\frac{1}{2}$ NW. $\frac{1}{4}$ sec. 29, S. $\frac{1}{2}$ NE. $\frac{1}{4}$ sec. 33, T. 30 N., R. 2 W., G. & S. R. M.	400	399.87
12469	Selected: Lot 4 of sec. 4, T. 28 N., R. 24 E., N. M. P. M. Base: Lot 2 of NW. $\frac{1}{4}$ sec. 7, T. 31 N., R. 3 W., G. & S. R. M.	37.50	37
12476	Selected: SE. $\frac{1}{4}$ sec. 12, T. 141 N., R. 46 W., N. M. P. M. Base: SW. $\frac{1}{4}$ sec. 29, T. 23 N., R. 9 E., G. & S. R. M.	160	160
	Total, Santa Fe land district.....	2,438.16	2,432.28
TOTAL, NEW MEXICO, BY LAND DISTRICTS.			
	Clayton.....	10,917.95	10,876.53
	Las Cruces.....	1,838.76	1,832.69
	Roswell.....	236,333.38	236,284.91
	Santa Fe.....	2,438.16	2,432.28
		251,528.25	251,426.41

## UNRESTRICTED SELECTIONS BY SANTA FE PACIFIC RAILROAD COMPANY PRIOR TO MARCH 3, 1905, GRAND CANYON FOREST RESERVE.

## TOTAL, BY STATES.

No.	Location.	Selected area.	Base area.
		<i>Acres.</i>	<i>Acres.</i>
	Alabama.....	161.92	160
	Arkansas.....	5,796.54	5,669.03
	California.....	28,691.75	28,594.42
	Idaho.....	4,963.94	4,914.83
	Michigan.....	1,301.52	1,299.60
	Minnesota.....	27,527.13	27,153.04
	Montana.....	6,394.02	6,378.56
	New Mexico.....	320	320
	North Dakota.....	981.31	960
	Oklahoma.....	1,280	1,280
	Oregon.....	35,444.57	35,397.65
	Washington.....	2,170.54	2,144.99
	Wisconsin.....	495.85	480.15
		115,529.09	114,772.27

## ALABAMA.

MONTGOMERY LAND DISTRICT.			
6526	Selection: E. $\frac{1}{4}$ NE. $\frac{1}{4}$ sec. 25, T. 3 S., R. 2 E. Base: N. $\frac{1}{2}$ NW. $\frac{1}{4}$ sec. 27, T. 28 N., R. 5 E., G. & S. R. M.	81.32	80
6527	Selection: S. $\frac{1}{4}$ NW. $\frac{1}{4}$ sec. 14, T. 4 S., R. 2 E. Base: S. $\frac{1}{2}$ NE. $\frac{1}{4}$ sec. 27, T. 28 N., R. 5 E., G. & S. R. M.	80.60	80
	Total, Montgomery land district.....	161.92	160
	Total, Alabama.....		

Unrestricted selections, Santa Fe Pacific Railroad Company, etc.—Continued.

ARKANSAS.

No.	Location.	Selected area.	Base area.
DARDANELLE LAND DISTRICT.			
9360	Selection: SW. $\frac{1}{4}$ NE. $\frac{1}{4}$ and S. $\frac{1}{2}$ SE. $\frac{1}{4}$ sec. 7, SW. $\frac{1}{4}$ SW. $\frac{1}{4}$ sec. 8, T. 2 N., R. 20 W. Base: SE. $\frac{1}{4}$ sec. 13, T. 30 N., R. 3 W., G. & S. R. M.	Acre. 161.51	Acre. 160
9361	Selection: N. $\frac{1}{2}$ SW. $\frac{1}{4}$ sec. 8, N. $\frac{1}{2}$ NW. $\frac{1}{4}$ sec. 17, T. 2 N., R. 20 W. Base: SW. $\frac{1}{4}$ sec. 13, T. 30 N., R. 3 W., G. & S. R. M.	166.04	160
9362	Selection: NE. $\frac{1}{4}$ NW. $\frac{1}{4}$ SW. $\frac{1}{4}$ NE. $\frac{1}{4}$ S. $\frac{1}{2}$ NW. $\frac{1}{4}$ sec. 8, T. 2 N., R. 20 W. Base: NE. $\frac{1}{4}$ sec. 15, T. 30 N., R. 3 W., G. & S. R. M.	166.20	160
9363	Selection: S. $\frac{1}{2}$ SE. $\frac{1}{4}$ sec. 5, N. $\frac{1}{2}$ NE. $\frac{1}{4}$ sec. 8, T. 2 N., R. 20 W. Base: NW. $\frac{1}{4}$ sec. 15, T. 30 N., R. 3 W., G. & S. R. M.	160.26	160
9364	Selection: SE. $\frac{1}{4}$ SW. $\frac{1}{4}$ sec. 5, NW. $\frac{1}{4}$ NW. $\frac{1}{4}$ , SE. $\frac{1}{4}$ NE. $\frac{1}{4}$ and NE. $\frac{1}{4}$ SE. $\frac{1}{4}$ sec. 9, T. 2 N., R. 20 W. Base: SE. $\frac{1}{4}$ sec. 15, T. 30 N., R. 3 W., G. & S. R. M.	161.65	160
9365	Selection: SW. $\frac{1}{4}$ sec. 4, T. 2 N., R. 20 W. Base: SW. $\frac{1}{4}$ sec. 15, T. 30 N., R. 3 W., G. & S. R. M.	160	160
9366	Selection: Fractional NW. $\frac{1}{4}$ NW. $\frac{1}{4}$ sec. 4; fractional NE. $\frac{1}{4}$ sec. 5, T. 2 N., R. 23 W. Base: N. $\frac{1}{2}$ NW. $\frac{1}{4}$ sec. 17, T. 30 N., R. 3 W., G. & S. R. M.	81.67	80
9367	Selection: NE. $\frac{1}{4}$ SE. $\frac{1}{4}$ sec. 8, NE. $\frac{1}{4}$ NE. $\frac{1}{4}$ sec. 17, T. 2 N., R. 23 W. Base: S. $\frac{1}{2}$ NW. $\frac{1}{4}$ sec. 17, T. 30 N., R. 3 W., G. & S. R. M.	80	80
9368	Selection: S. $\frac{1}{2}$ NE. $\frac{1}{4}$ sec. 17, T. 2 N., R. 23 W. Base: N. $\frac{1}{2}$ SW. $\frac{1}{4}$ sec. 17, T. 30 N., R. 3 W., G. & S. R. M.	80	80
9369	Selection: W. $\frac{1}{2}$ SE. $\frac{1}{4}$ sec. 4, T. 2 N., R. 23 W. Base: S. $\frac{1}{2}$ SW. $\frac{1}{4}$ sec. 17, T. 30 N., R. 3 W., G. & S. R. M.	80	80
9370	Selection: Fractional W. $\frac{1}{2}$ NE. $\frac{1}{4}$ sec. 4, T. 2 N., R. 23 W. Base: N. $\frac{1}{2}$ NE. $\frac{1}{4}$ sec. 19, T. 30 N., R. 3 W., G. & S. R. M.	83.93	80
9371	Selection: Fractional E. $\frac{1}{2}$ NE. $\frac{1}{4}$ sec. 4, T. 2 N., R. 23 W. Base: S. $\frac{1}{2}$ NE. $\frac{1}{4}$ sec. 19, T. 30 N., R. 3 W., G. & S. R. M.	85.03	80
9372	Selection: Fractional W. $\frac{1}{2}$ NW. $\frac{1}{4}$ sec. 3, T. 2 N., R. 23 W. Base: E. $\frac{1}{2}$ NW. $\frac{1}{4}$ sec. 19, T. 30 N., R. 3 W., G. & S. R. M.	87.50	80
9373	Selection: N. $\frac{1}{2}$ NW. $\frac{1}{4}$ sec. 17, T. 2 N., R. 23 W. Base: Lots 1 and 2 of NW. $\frac{1}{4}$ sec. 19, T. 30 N., R. 3 W., G. & S. R. M.	80	76.48
9374	Selection: Fractional S. $\frac{1}{2}$ SW. $\frac{1}{4}$ sec. 7, T. 2 N., R. 20 W. Base: N. $\frac{1}{2}$ SE. $\frac{1}{4}$ sec. 19, T. 30 N., R. 3 W., G. & S. R. M.	93.66	80
9375	Selection: Fractional W. $\frac{1}{2}$ NE. $\frac{1}{4}$ sec. 3, T. 2 N., R. 23 W. Base: S. $\frac{1}{2}$ SE. $\frac{1}{4}$ sec. 19, T. 30 N., R. 3 W., G. & S. R. M.	88.61	80
9376	Selection: Fractional NE. $\frac{1}{4}$ NW. $\frac{1}{4}$ sec. 3, SE. $\frac{1}{4}$ SE. $\frac{1}{4}$ sec. 10, T. 2 N., R. 23 W. Base: E. $\frac{1}{2}$ SW. $\frac{1}{4}$ sec. 19, T. 30 N., R. 3 W., G. & S. R. M.	87.59	80
9377	Selection: Fractional NW. $\frac{1}{4}$ NW. $\frac{1}{4}$ sec. 7, T. 2 N., R. 20 W. Base: SE. $\frac{1}{4}$ SW. $\frac{1}{4}$ sec. 21, T. 30 N., R. 3 W., G. & S. R. M.	52.84	40
9378	Selection: Fractional NW. $\frac{1}{4}$ NE. $\frac{1}{4}$ sec. 6, T. 2 N., R. 20 W. Base: SW. $\frac{1}{4}$ SW. $\frac{1}{4}$ sec. 21, T. 30 N., R. 3 W., G. & S. R. M.	47.21	40
9379	Selection: Fractional NW. $\frac{1}{4}$ SW. $\frac{1}{4}$ sec. 15, T. 2 N., R. 20 W. Base: NW. $\frac{1}{4}$ SE. $\frac{1}{4}$ sec. 29, T. 30 N., R. 3 W., G. & S. R. M.	52.94	40
9380	Selection: NW. $\frac{1}{4}$ SW. $\frac{1}{4}$ sec. 21, T. 2 N., R. 23 W. Base: SE. $\frac{1}{4}$ SE. $\frac{1}{4}$ sec. 29, T. 30 N., R. 3 W., G. & S. R. M.	40	40
9381	Selection: SW. $\frac{1}{4}$ SW. $\frac{1}{4}$ sec. 14, T. 2 N., R. 23 W. Base: SW. $\frac{1}{4}$ SE. $\frac{1}{4}$ sec. 29, T. 30 N., R. 3 W., G. & S. R. M.	40	40
9382	Selection: SE. $\frac{1}{4}$ SE. $\frac{1}{4}$ sec. 23, T. 2 N., R. 23 W. Base: NE. $\frac{1}{4}$ SW. $\frac{1}{4}$ sec. 29, T. 30 N., R. 3 W., G. & S. R. M.	40	40
9383	Selection: NW. $\frac{1}{4}$ NW. $\frac{1}{4}$ sec. 23, T. 2 N., R. 23 W. Base: NW. $\frac{1}{4}$ SW. $\frac{1}{4}$ sec. 29, T. 30 N., R. 3 W., G. & S. R. M.	40	40
9384	Selection: NE. $\frac{1}{4}$ NE. $\frac{1}{4}$ sec. 19, T. 2 N., R. 23 W. Base: SE. $\frac{1}{4}$ SW. $\frac{1}{4}$ sec. 29, T. 30 N., R. 3 W., G. & S. R. M.	40	40
9385	Selection: W. $\frac{1}{2}$ SE. $\frac{1}{4}$ and S. $\frac{1}{2}$ SW. $\frac{1}{4}$ sec. 3, T. 2 N., R. 20 W. Base: NE. $\frac{1}{4}$ sec. 31, T. 30 N., R. 3 W., G. & S. R. M.	160	160
9386	Selection: SW. $\frac{1}{4}$ sec. 17, T. 2 N., R. 23 W. Base: Lots 1 and 2 of NW. $\frac{1}{4}$ and E. $\frac{1}{2}$ of NW. $\frac{1}{4}$ of sec. 31, T. 30 N., R. 3 W., G. & S. R. M.	160	158.01
9387	Selection: SW. $\frac{1}{4}$ NW. $\frac{1}{4}$ and NW. $\frac{1}{4}$ SE. $\frac{1}{4}$ sec. 17; SE. $\frac{1}{4}$ NW. $\frac{1}{4}$ and SE. $\frac{1}{4}$ SE. $\frac{1}{4}$ sec. 18, T. 2 N., R. 23 W. Base: Lots 3 and 4 of SW. $\frac{1}{4}$ and E. $\frac{1}{2}$ SW. $\frac{1}{4}$ sec. 31, T. 30 N., R. 3 W., G. & S. R. M.	160	157.39
9388	Selection: E. $\frac{1}{2}$ SW. $\frac{1}{4}$ sec. 4, T. 2 N., R. 23 W. Base: S. $\frac{1}{2}$ SE. $\frac{1}{4}$ sec. 17, T. 30 N., R. 2 E. G. & S. R. M.	80	80
9389	Selection: SE. $\frac{1}{4}$ NW. $\frac{1}{4}$ and NW. $\frac{1}{4}$ SE. $\frac{1}{4}$ sec. 6, T. 2 N., R. 23 W. Base: N. $\frac{1}{2}$ SW. $\frac{1}{4}$ sec. 17, T. 30 N., R. 2 E., G. & S. R. M.	80	80
9390	Selection: E. $\frac{1}{2}$ SW. $\frac{1}{4}$ sec. 6, T. 2 N., R. 23 W. Base: S. $\frac{1}{2}$ SW. $\frac{1}{4}$ sec. 17, T. 30 N., R. 2 E., G. & S. R. M.	80	80
9391	Selection: E. $\frac{1}{2}$ NE. $\frac{1}{4}$ sec. 3, T. 2 N., R. 23 W. Base: S. $\frac{1}{2}$ NE. $\frac{1}{4}$ sec. 3, T. 30 N., R. 2 E., G. & S. R. M.	80	80
9392	Selection: Fractional SW. $\frac{1}{4}$ NE. $\frac{1}{4}$ sec. 3; fractional NW. $\frac{1}{4}$ NW. $\frac{1}{4}$ sec. 5, T. 2 N., R. 20 W. Base: Lots 3 and 4 of NW. $\frac{1}{4}$ sec. 5, T. 30 N., R. 2 E., G. & S. R. M.	86.58	80.25
9393	Selection: NE. $\frac{1}{4}$ SE. $\frac{1}{4}$ sec. 6; NE. $\frac{1}{4}$ NW. $\frac{1}{4}$ sec. 7, T. 2 N., R. 20 W. Base: S. $\frac{1}{2}$ NW. $\frac{1}{4}$ sec. 5, T. 30 N., R. 2 E., G. & S. R. M.	79.15	80
9394	Selection: Fractional E. $\frac{1}{2}$ NW. $\frac{1}{4}$ sec. 4, T. 2 N., R. 23 W. Base: N. $\frac{1}{2}$ NW. $\frac{1}{4}$ sec. 27, T. 31 N., R. 2 E., G. & S. R. M.	82.31	80

## Unrestricted selections, Santa Fe Pacific Railroad Company, etc.—Continued.

## ARKANSAS—Continued.

No.	Location.	Selected area.	Base area.
DARDANELLE LAND DISTRICT—Continued.			
		<i>Acres.</i>	<i>Acres.</i>
9395	Selection: SW. $\frac{1}{4}$ sec. 4, T. 2 N., R. 21 W. Base: E. $\frac{1}{2}$ NW. $\frac{1}{4}$ and E. $\frac{1}{2}$ SW. $\frac{1}{4}$ sec. 11, T. 28 N., R. 1 E., G. & S. R. M.	160	160
9396	Selection: Fractional NW. $\frac{1}{4}$ NW. $\frac{1}{4}$ sec. 4, T. 2 N., R. 20 W. Base: NE. $\frac{1}{4}$ NW. $\frac{1}{4}$ sec. 23, T. 28 N., R. 1 E., G. & S. R. M.	42.40	40
9397	Selection: S. $\frac{1}{2}$ NE. $\frac{1}{4}$ and W. $\frac{1}{2}$ SE. $\frac{1}{4}$ sec. 4, T. 2 N., R. 21 W. Base: S. $\frac{1}{2}$ NW. $\frac{1}{4}$ and W. $\frac{1}{2}$ SW. $\frac{1}{4}$ sec. 23, T. 28 N., R. 1 E., G. & S. R. M.	160	160.
9398	Selection: Fractional NW. $\frac{1}{4}$ NE. $\frac{1}{4}$ sec. 4, T. 2 N., R. 20 W. Base: NE. $\frac{1}{4}$ NE. $\frac{1}{4}$ sec. 13, T. 29 N., R. 1 E., G. & S. R. M.	40.17	40
9399	Selection: SW. $\frac{1}{4}$ sec. 1, T. 2 N., R. 21 W. Base: SE. $\frac{1}{4}$ sec. 13, T. 29 N., R. 1 E., G. & S. R. M.	160	160
9400	Selection: SE. $\frac{1}{4}$ NW. $\frac{1}{4}$ , NE. $\frac{1}{4}$ SE. $\frac{1}{4}$ , and SW. $\frac{1}{4}$ SE. $\frac{1}{4}$ sec. 1; SW. $\frac{1}{4}$ NW. $\frac{1}{4}$ sec. 4, T. 2 N., R. 21 W. Base: W. $\frac{1}{2}$ NE. $\frac{1}{4}$ and E. $\frac{1}{2}$ SW. $\frac{1}{4}$ sec. 35, T. 29 N., R. 1 E., G. & S. R. M.	160	160
9401	Selection: N. $\frac{1}{2}$ NE. $\frac{1}{4}$ and fractional N. $\frac{1}{2}$ NW. $\frac{1}{4}$ sec. 19, T. 2 N., R. 22 W. Base: Lot 2 of NE. $\frac{1}{4}$ , lot 3 of NW. $\frac{1}{4}$ , and S. $\frac{1}{2}$ NW. $\frac{1}{4}$ sec. 5, T. 29 N., R. 2 E., G. & S. R. M.	170.21	161.12
9402	Selection: E. $\frac{1}{2}$ SW. $\frac{1}{4}$ sec. 7, T. 2 N., R. 23 W. Base: NE. $\frac{1}{4}$ SE. $\frac{1}{4}$ sec. 5; SE. $\frac{1}{4}$ NE. $\frac{1}{4}$ sec. 17, T. 30 N., R. 2 E., G. & S. R. M.	80	80
9403	Selection: N. $\frac{1}{2}$ NE. $\frac{1}{4}$ sec. 8, T. 2 N., R. 23 W. Base: S. $\frac{1}{2}$ SE. $\frac{1}{4}$ sec. 5, T. 30 N., R. 2 E., G. & S. R. M.	80	80
9404	Selection: S. $\frac{1}{2}$ NE. $\frac{1}{4}$ sec. 8, T. 2 N., R. 23 W. Base: N. $\frac{1}{2}$ NE. $\frac{1}{4}$ sec. 17, T. 30 N., R. 2 E., G. & S. R. M.	80	80
9405	Selection: SE. $\frac{1}{4}$ sec. 4, T. 2 N., R. 20 W. Base: E. $\frac{1}{2}$ NE. $\frac{1}{4}$ and N. $\frac{1}{2}$ SE. $\frac{1}{4}$ sec. 21, T. 30 N., R. 2 E., G. & S. R. M.	160	160
9406	Selection: S. $\frac{1}{2}$ NW. $\frac{1}{4}$ sec. 8, T. 2 N., R. 23 W. Base: S. $\frac{1}{2}$ SW. $\frac{1}{4}$ sec. 27, T. 31 N., R. 2 E., G. & S. R. M.	80	80
9407	Selection: NE. $\frac{1}{4}$ sec. 12, T. 2 N., R. 23 W. Base: NW. $\frac{1}{4}$ sec. 33, T. 31 N., R. 2 E., G. & S. R. M.	160	160
9408	Selection: N. $\frac{1}{2}$ NE. $\frac{1}{4}$ , SW. $\frac{1}{4}$ NE. $\frac{1}{4}$ , and NE. $\frac{1}{4}$ NW. $\frac{1}{4}$ sec. 18, T. 2 N., R. 20 W. Base: NE. $\frac{1}{4}$ sec. 35, T. 31 N., R. 2 E., G. & S. R. M.	159.08	160
9409	Selection: N. $\frac{1}{2}$ SE. $\frac{1}{4}$ sec. 12; SW. $\frac{1}{4}$ NE. $\frac{1}{4}$ and SW. $\frac{1}{4}$ , SW. $\frac{1}{4}$ , sec. 24, T. 2 N., R. 23 W. Base: NW. $\frac{1}{4}$ sec. 35, T. 31 N., R. 2 E.	160	160
9410	Selection: SE. $\frac{1}{4}$ sec. 11, T. 2 N., R. 23 W. Base: SE. $\frac{1}{4}$ sec. 35, T. 31 N., R. 2 E., G. & S. R. M.	160	160
9411	Selection: SW. $\frac{1}{4}$ sec. 11, T. 2 N., R. 23 W. Base: SW. $\frac{1}{4}$ sec. 35, T. 31 N., R. 2 E., G. & S. R. M.	160	160
9412	Selection: SE. $\frac{1}{4}$ SW. $\frac{1}{4}$ and SW. $\frac{1}{4}$ SE. $\frac{1}{4}$ sec. 15; SW. $\frac{1}{4}$ SW. $\frac{1}{4}$ sec. 21; NW. $\frac{1}{4}$ SW. $\frac{1}{4}$ sec. 9, T. 2 N., R. 23 W. Base: Lots 1, 2, 4, 5, sec. 3; lots 6 and 7, sec. 11, T. 30 N., R. 3 E., G. & S. R. M.	160	155.78
9413	Selection: SW. $\frac{1}{4}$ NE. $\frac{1}{4}$ sec. 9; SE. $\frac{1}{4}$ NE. $\frac{1}{4}$ sec. 7; S. $\frac{1}{2}$ NW. $\frac{1}{4}$ sec. 25, T. 2 N., R. 23 W. Base: NW. $\frac{1}{4}$ sec. 25, T. 29 N., R. 1 E., G. & S. R. M.	160	160
	Total, Dardanelle land district.....	5,796.54	5,669.03
	Total, Arkansas.....		

## CALIFORNIA.

EUREKA LAND DISTRICT.			
7455	Selection: SE. $\frac{1}{4}$ NW. $\frac{1}{4}$ sec. 34, T. 3 N., R. 2 E., H. M. Base: SE. $\frac{1}{4}$ SE. $\frac{1}{4}$ sec. 5, T. 27 N., R. 4 E., G. & S. R. M.	40	40
8473	Selection: SE. $\frac{1}{4}$ sec. 28, T. 17 N., R. 3 E., H. M. Base: SE. $\frac{1}{4}$ sec. 27, T. 29 N., R. 5 E., G. & S. R. M.	160	160
8474	Selection: NW. $\frac{1}{4}$ sec. 34, T. 17 N., R. 3 E., H. M. Base: SW. $\frac{1}{4}$ sec. 27, T. 29 N., R. 5 E., G. & S. R. M.	160	160
8475	Selection: E. $\frac{1}{2}$ NE. $\frac{1}{4}$ sec. 28, T. 17 N., R. 3 E., H. M. Base: S. $\frac{1}{2}$ NE. $\frac{1}{4}$ sec. 31, T. 28 N., R. 6 E., G. & S. R. M.	80	80
8478	Selection: E. $\frac{1}{2}$ SW. $\frac{1}{4}$ sec. 4; E. $\frac{1}{2}$ NW. $\frac{1}{4}$ sec. 9, T. 16 N., R. 3 E., G. & S. R. M. Base: SW. $\frac{1}{4}$ sec. 25, T. 29 N., R. 5 E., G. & S. R. M.	160	160
8479	Selection: E. $\frac{1}{2}$ NE. $\frac{1}{4}$ and E. $\frac{1}{2}$ SE. $\frac{1}{4}$ sec. 21, T. 17 N., R. 3 E., H. M. Base: NW. $\frac{1}{4}$ sec. 27, T. 29 N., R. 5 E., G. & S. R. M.	160	160
8480	Selection: NE. $\frac{1}{4}$ sec. 10, T. 16 N., R. 3 E., H. M. Base: NW. $\frac{1}{4}$ sec. 25, T. 29 N., R. 5 E., G. & S. R. M.	160	160
8481	Selection: SE. $\frac{1}{4}$ sec. 4, T. 16 N., R. 3 E., H. M. Base: NE. $\frac{1}{4}$ sec. 25, T. 29 N., R. 5 E., G. & S. R. M.	160	160
8482	Selection: N. $\frac{1}{2}$ sec. 33, T. 17 N., R. 3 E., H. M. Base: S. $\frac{1}{2}$ sec. 35, T. 29 N., R. 5 E., G. & S. R. M.	320	320

Unrestricted selections, Santa Fe Pacific Railroad Company, etc.—Continued.

CALIFORNIA—Continued.

No.	Location.	Selected area.	Base area.
EUREKA LAND DISTRICT—Continued.			
8483	Selection: S. $\frac{1}{2}$ sec. 33, T. 17 N., R. 3 E., H. M. Base: S. $\frac{1}{2}$ sec. 23, T. 28 N., R. 4 E., G. & S. R. M.	Acres. 320	320
8484	Selection: S. $\frac{1}{2}$ sec. 3, T. 16 N., R. 3 E., H. M. Base: N. $\frac{1}{2}$ sec. 33, T. 29 N., R. 5 E., G. & S. R. M.	320	320
8485	Selection: E. $\frac{1}{2}$ sec. 9, T. 16 N., R. 3 E., H. M. Base: SE. $\frac{1}{4}$ and SW. $\frac{1}{4}$ sec. 1, T. 27 N., R. 4 E., G. & S. R. M.	320	320
Total, Eureka land district		2,360	2,360
MARYSVILLE LAND DISTRICT.			
6697	Selection: NW. $\frac{1}{4}$ SE. $\frac{1}{4}$ sec. 29, T. 21 N., R. 9 E., M. D. M. Base: NE. $\frac{1}{4}$ SE. $\frac{1}{4}$ sec. 17, T. 28 N., R. 3 E., G. & S. R. M.	40	40
6698	Selection: W. $\frac{1}{2}$ NE. $\frac{1}{4}$ , W. $\frac{1}{2}$ SE. $\frac{1}{4}$ , and SW. $\frac{1}{4}$ sec. 24, T. 20 N., R. 7 E., M. D. M.	320	
6699	Base: S. $\frac{1}{2}$ sec. 21, T. 28 N., R. 4 E., G. & S. R. M. Selection: NW. $\frac{1}{4}$ NE. $\frac{1}{4}$ sec. 19, T. 21 N., R. 9 E., M. D. M. Base: SW. $\frac{1}{4}$ SW. $\frac{1}{4}$ sec. 17, T. 28 N., R. 3 E., G. & S. R. M.	40	40
6700	Selection: Lot 3 of sec. 3, T. 20 N., R. 8 E., M. D. M. Base: E. $\frac{1}{2}$ SW. $\frac{1}{4}$ sec. 31, T. 28 N., R. 6 E., G. & S. R. M.	80	80
6701	Selection: N. $\frac{1}{2}$ SW. $\frac{1}{4}$ sec. 29, T. 21 N., R. 9 E., M. D. M. Base: S. $\frac{1}{2}$ SE. $\frac{1}{4}$ sec. 19, T. 28 N., R. 6 E., G. & S. R. M.	80	80
6702	Selection: S. $\frac{1}{2}$ NW. $\frac{1}{4}$ sec. 29, T. 21 N., R. 9 E., M. D. M. Base: N. $\frac{1}{2}$ SE. $\frac{1}{4}$ sec. 19, T. 28 N., R. 6 E., G. & S. R. M.	80	80
6703	Selection: Lot 1 of sec. 30, T. 20 N., R. 8 E., M. D. M. Base: NW. $\frac{1}{4}$ SW. $\frac{1}{4}$ sec. 17, T. 28 N., R. 3 E., G. & S. R. M.	44.01	40
6704	Selection: SW. $\frac{1}{4}$ SW. $\frac{1}{4}$ sec. 13, T. 21 N., R. 8 E., M. D. M. Base: SW. $\frac{1}{4}$ NE. $\frac{1}{4}$ sec. 15, T. 28 N., R. 3 E., G. & S. R. M.	40	40
6705	Selection: SE. $\frac{1}{4}$ NW. $\frac{1}{4}$ sec. 21, T. 21 N., R. 8 E., M. D. M. Base: NE. $\frac{1}{4}$ SE. $\frac{1}{4}$ sec. 15, T. 28 N., R. 3 E., G. & S. R. M.	40	40
6706	Selection: SE. $\frac{1}{4}$ NE. $\frac{1}{4}$ sec. 29, T. 21 N., R. 9 E., M. D. M. Base: SE. $\frac{1}{4}$ SW. $\frac{1}{4}$ sec. 17, T. 28 N., R. 3 E., G. & S. R. M.	40	40
6707	Selection: S. $\frac{1}{2}$ SW. $\frac{1}{4}$ sec. 29, T. 21 N., R. 8 E., M. D. M. Base: S. $\frac{1}{2}$ SE. $\frac{1}{4}$ sec. 31, T. 28 N., R. 5 E., G. & S. R. M.	80	80
6708	Selection: N. $\frac{1}{2}$ SE. $\frac{1}{4}$ sec. 21, T. 20 N., R. 8 E., M. D. M. Base: S. $\frac{1}{2}$ NE. $\frac{1}{4}$ sec. 19, T. 28 N., R. 6 E., G. & S. R. M.	80	80
6709	Selection: SW. $\frac{1}{4}$ NE. $\frac{1}{4}$ sec. 13, T. 21 N., R. 8 E., M. D. M. Base: NE. $\frac{1}{4}$ NW. $\frac{1}{4}$ sec. 15, T. 28 N., R. 3 E., G. & S. R. M.	40	40
6710	Selection: NW. $\frac{1}{4}$ sec. 32, T. 21 N., R. 8 E., M. D. M. Base: SE. $\frac{1}{4}$ sec. 25, T. 29 N., R. 5 E., G. & S. R. M.	160	160
6711	Selection: E. $\frac{1}{2}$ NE. $\frac{1}{4}$ sec. 13, T. 21 N., R. 8 E., M. D. M. Base: N. $\frac{1}{2}$ NE. $\frac{1}{4}$ sec. 19, T. 28 N., R. 6 E., G. & S. R. M.	80	80
6712	Selection: NE. $\frac{1}{4}$ NE. $\frac{1}{4}$ sec. 30, T. 21 N., R. 9 E., M. D. M. Base: SE. $\frac{1}{4}$ NE. $\frac{1}{4}$ sec. 25, T. 28 N., R. 4 E., G. & S. R. M.	40	40
6713	Selection: SW. $\frac{1}{4}$ NE. $\frac{1}{4}$ sec. 19, T. 21 N., R. 9 E., M. D. M. Base: NE. $\frac{1}{4}$ NE. $\frac{1}{4}$ sec. 25, T. 28 N., R. 4 E., G. & S. R. M.	40	40
6714	Selection: E. $\frac{1}{2}$ of lot 6 of sec. 4, T. 20 N., R. 8 E., M. D. M. Base: NE. $\frac{1}{4}$ NW. $\frac{1}{4}$ sec. 17, T. 28 N., R. 3 E., G. & S. R. M.	40	40
6715	Selection: NW. $\frac{1}{4}$ NE. $\frac{1}{4}$ sec. 15, T. 20 N., R. 8 E., M. D. M. Base: NW. $\frac{1}{4}$ SE. $\frac{1}{4}$ sec. 17, T. 28 N., R. 3 E., G. & S. R. M.	40	40
6716	Selection: Lot 1 of sec. 18, T. 21 N., R. 9 E., M. D. M. Base: SW. $\frac{1}{4}$ SE. $\frac{1}{4}$ sec. 15, T. 28 N., R. 3 E., G. & S. R. M.	39.82	40
6717	Selection: W. $\frac{1}{2}$ of lot 4 of sec. 3, T. 20 N., R. 8 E., M. D. M. Base: SE. $\frac{1}{4}$ SE. $\frac{1}{4}$ sec. 17, T. 28 N., R. 3 E., G. & S. R. M.	40	40
6718	Selection: Lot 1 of sec. 19, T. 21 N., R. 9 E., M. D. M. Base: NW. $\frac{1}{4}$ SW. $\frac{1}{4}$ sec. 15, T. 28 N., R. 3 E., G. & S. R. M.	39.45	40
6719	Selection: N. $\frac{1}{4}$ SW. $\frac{1}{4}$ sec. 13, T. 21 N., R. 8 E., M. D. M. Base: E. $\frac{1}{2}$ SW. $\frac{1}{4}$ sec. 31, T. 28 N., R. 5 E., G. & S. R. M.	80	80
6720	Selection: NW. $\frac{1}{4}$ SE. $\frac{1}{4}$ sec. 13, T. 21 N., R. 8 E., M. D. M. Base: SE. $\frac{1}{4}$ NW. $\frac{1}{4}$ sec. 15, T. 28 N., R. 3 E., G. & S. R. M.	40	40
6721	Selection: SW. $\frac{1}{4}$ SE. $\frac{1}{4}$ sec. 8, T. 20 N., R. 8 E., M. D. M. Base: SE. $\frac{1}{4}$ NW. $\frac{1}{4}$ sec. 17, T. 28 N., R. 3 E., G. & S. R. M.	40	40
6722	Selection: SW. $\frac{1}{4}$ SW. $\frac{1}{4}$ sec. 29, T. 21 N., R. 9 E., M. D. M. Base: NE. $\frac{1}{4}$ SW. $\frac{1}{4}$ sec. 17, T. 28 N., R. 3 E., G. & S. R. M.	40	40
6723	Selection: SW. $\frac{1}{4}$ NE. $\frac{1}{4}$ sec. 21, T. 21 N., R. 8 E., M. D. M. Base: SW. $\frac{1}{4}$ NW. $\frac{1}{4}$ sec. 15, T. 28 N., R. 3 E., G. & S. R. M.	40	40
6724	Selection: SE. $\frac{1}{4}$ SE. $\frac{1}{4}$ sec. 10, T. 20 N., R. 8 E., M. D. M. Base: SW. $\frac{1}{4}$ NW. $\frac{1}{4}$ sec. 17, T. 28 N., R. 3 E., G. & S. R. M.	40	40
6725	Selection: NW. $\frac{1}{4}$ SW. $\frac{1}{4}$ sec. 32, T. 21 N., R. 8 E., M. D. M. Base: SE. $\frac{1}{4}$ SE. $\frac{1}{4}$ sec. 15, T. 28 N., R. 3 E., G. & S. R. M.	40	40
6726	Selection: N. $\frac{1}{2}$ SW. $\frac{1}{4}$ sec. 23, T. 20 N., R. 7 E., M. D. M. Base: E. $\frac{1}{2}$ SW. $\frac{1}{4}$ sec. 19, T. 28 N., R. 6 E., G. & S. R. M.	80	80
6727	Selection: NW. $\frac{1}{4}$ SW. $\frac{1}{4}$ sec. 21, T. 21 N., R. 8 E., M. D. M. Base: NW. $\frac{1}{4}$ SE. $\frac{1}{4}$ sec. 15, T. 28 N., R. 3 E., G. & S. R. M.	40	40
6728	Selection: NE. $\frac{1}{4}$ SE. $\frac{1}{4}$ sec. 13, T. 21 N., R. 8 E., M. D. M. Base: NW. $\frac{1}{4}$ NW. $\frac{1}{4}$ sec. 15, T. 28 N., R. 3 E., G. & S. R. M.	40	40

Unrestricted selections, Santa Fe Pacific Railroad Company, etc.—Continued.

## CALIFORNIA—Continued.

No.	Location.	Selecte:1 area.	Base area.
MARYSVILLE LAND DISTRICT—Continued.			
		<i>Acres.</i>	<i>Acres.</i>
6729	Selection: SE. $\frac{1}{4}$ NW. $\frac{1}{4}$ sec. 17, T. 20 N., R. 8 E., M. D. M. Base: NW. $\frac{1}{4}$ NW. $\frac{1}{4}$ sec. 17, T. 28 N., R. 3 E., G. & S. R. M.	40	40
6730	Selection: NW. $\frac{1}{4}$ SE. $\frac{1}{4}$ sec. 19, T. 21 N., R. 9 E., M. D. M. Base: NW. $\frac{1}{4}$ NE. $\frac{1}{4}$ sec. 25, T. 28 N., R. 4 E., G. & S. R. M.	40	40
6731	Selection: Lot 4 and SE. $\frac{1}{4}$ SW. $\frac{1}{4}$ sec. 30; lots 1 and 2 of sec. 31, T. 21 N., R. 9 E., M. D. M. Base: SE. $\frac{1}{4}$ sec. 11, T. 28 N., R. 4 E., G. & S. R. M.	159.79	160
6732	Selection: W. $\frac{1}{2}$ of lot 3 and W. $\frac{1}{2}$ of lot 4 of sec. 4, T. 20 N., R. 8 E., M. D. M. Base: N. $\frac{1}{2}$ SE. $\frac{1}{4}$ sec. 31, T. 28 N., R. 6 E., G. & S. R. M.	80	80
6733	Selection: NE. $\frac{1}{4}$ NW. $\frac{1}{4}$ sec. 19, T. 21 N., R. 9 E., M. D. M. Base: SE. $\frac{1}{4}$ SW. $\frac{1}{4}$ sec. 15, T. 28 N., R. 3 E., G. & S. R. M.	40	40
6734	Selection: Lots 1, 2, 3 of sec. 6, T. 20 N., R. 8 E., M. D. M. Base: Lot 4 of SW. $\frac{1}{4}$ sec. 7, T. 28 N., R. 5 E., G. & S. R. M.	36.38	36.11
6735	Selection: Lot 2 of sec. 18, T. 21 N., R. 9 E., M. D. M. Base: NE. $\frac{1}{4}$ SW. $\frac{1}{4}$ sec. 15, T. 28 N., R. 3 E., G. & S. R. M.	39.70	40
6736	Selection: NW. $\frac{1}{4}$ SE. $\frac{1}{4}$ sec. 30, T. 21 N., R. 9 E., M. D. M. Base: SW. $\frac{1}{4}$ SE. $\frac{1}{4}$ sec. 17, T. 28 N., R. 3 E., G. & S. R. M.	40	40
6737	Selection: Lots 1, 2, 7 of sec. 3, T. 20 N., R. 8 E., M. D. M. Base: SW. $\frac{1}{4}$ NE. $\frac{1}{4}$ sec. 17, T. 28 N., R. 3 E., G. & S. R. M.	48.46	40
6738	Selection: W. $\frac{1}{2}$ SW. $\frac{1}{4}$ sec. 35, T. 21 N., R. 8 E., M. D. M. Base: S. $\frac{1}{2}$ SE. $\frac{1}{4}$ sec. 31, T. 28 N., R. 6 E., G. & S. R. M.	80	80
6758	Selection: SW. $\frac{1}{4}$ NW. $\frac{1}{4}$ and NW. $\frac{1}{4}$ SW. $\frac{1}{4}$ sec. 12, T. 20 N., R. 8 E., M. D. M. Base: E. $\frac{1}{2}$ NW. $\frac{1}{4}$ sec. 31, T. 28 N., R. 5 E., G. & S. R. M.	80	80
6759	Selection: S. $\frac{1}{2}$ NE. $\frac{1}{4}$ , SW. $\frac{1}{4}$ SE. $\frac{1}{4}$ sec. 9; SE. $\frac{1}{4}$ NE. $\frac{1}{4}$ sec. 10, T. 20 N., R. 7 E., M. D. M. Base: SW. $\frac{1}{4}$ sec. 25, T. 28 N., R. 3 E., G. & S. R. M.	160	160
6760	Selection: N. $\frac{1}{2}$ NE. $\frac{1}{4}$ sec. 26, T. 20 N., R. 8 E., M. D. M. Base: N. $\frac{1}{2}$ NE. $\frac{1}{4}$ sec. 19, T. 28 N., R. 5 E., G. & S. R. M.	80	80
6761	Selection: Lots 9, 10, 15, 16 of sec. 12, T. 21 N., R. 6 E., M. D. M. Base: SE. $\frac{1}{4}$ sec. 33, T. 28 N., R. 3 E., G. & S. R. M.	161.32	160
6762	Selection: SW. $\frac{1}{4}$ NW. $\frac{1}{4}$ sec. 25, T. 20 N., R. 8 E., M. D. M. Base: SW. $\frac{1}{4}$ SW. $\frac{1}{4}$ sec. 5, T. 27 N., R. 3 E., G. & S. R. M.	40	40
6763	Selection: SW. $\frac{1}{4}$ NE. $\frac{1}{4}$ , NW. $\frac{1}{4}$ SE. $\frac{1}{4}$ , S. $\frac{1}{2}$ SE. $\frac{1}{4}$ sec. 27, T. 21 N., R. 8 E., M. D. M. Base: NW. $\frac{1}{4}$ sec. 21, T. 31 N., R. 1 E., G. & S. R. M.	160	160
6764	Selection: SE. $\frac{1}{4}$ SW. $\frac{1}{4}$ sec. 24; NW. $\frac{1}{4}$ NE. $\frac{1}{4}$ , N. $\frac{1}{2}$ NW. $\frac{1}{4}$ sec. 25, T. 20 N., R. 8 E., M. D. M. Base: SE. $\frac{1}{4}$ sec. 25, T. 28 N., R. 3 E., G. & S. R. M.	160	160
6765	Selection: SE. $\frac{1}{4}$ NW. $\frac{1}{4}$ sec. 26; N. $\frac{1}{2}$ NE. $\frac{1}{4}$ sec. 28; NE. $\frac{1}{4}$ SW. $\frac{1}{4}$ sec. 29; T. 22 N., R. 8 E., M. D. M. Base: NE. $\frac{1}{4}$ sec. 11, T. 28 N., R. 4 E., G. & S. R. M.	160	160
6769	Selection: NE. $\frac{1}{4}$ NE. $\frac{1}{4}$ sec. 18, T. 20 N., R. 8 E., M. D. M. Base: SE. $\frac{1}{4}$ SW. $\frac{1}{4}$ sec. 5, T. 27 N., R. 3 E., G. & S. R. M.	40	40
6770	Selection: SE. $\frac{1}{4}$ NE. $\frac{1}{4}$ sec. 13, T. 20 N., R. 7 E., M. D. M. Base: NW. $\frac{1}{4}$ SW. $\frac{1}{4}$ sec. 5, T. 27 N., R. 3 E., G. & S. R. M.	40	40
6771	Selection: SW. $\frac{1}{4}$ NW. $\frac{1}{4}$ sec. 17, T. 20 N., R. 8 E., M. D. M. Base: SW. $\frac{1}{4}$ NE. $\frac{1}{4}$ sec. 5, T. 27 N., R. 4 E., G. & S. R. M.	40	40
6772	Selection: E. $\frac{1}{2}$ SE. $\frac{1}{4}$ sec. 14, T. 20 N., R. 7 E., M. D. M. Base: Lots 3 and 4 of SW. $\frac{1}{4}$ sec. 19, T. 28 N., R. 5 E., G. & S. R. M.	80	72.40
6773	Selection: NW. $\frac{1}{4}$ SE. $\frac{1}{4}$ sec. 13, T. 20 N., R. 7 E., M. D. M. Base: SE. $\frac{1}{4}$ NE. $\frac{1}{4}$ sec. 5, T. 27 N., R. 4 E., G. & S. R. M.	40	40
6774	Selection: NW. $\frac{1}{4}$ SW. $\frac{1}{4}$ sec. 2, NE. $\frac{1}{4}$ SE. $\frac{1}{4}$ sec. 3, SE. $\frac{1}{4}$ NE. $\frac{1}{4}$ , and SW. $\frac{1}{4}$ SE. $\frac{1}{4}$ , sec. 10, T. 21 N., R. 8 E., M. D. M. Base: NE. $\frac{1}{4}$ sec. 35, T. 28 N., R. 3 E., G. & S. R. M.	160	160
6775	Selection: Lot 5 of sec. 6, T. 20 N., R. 8 E., M. D. M. Base: E. $\frac{1}{2}$ SW. $\frac{1}{4}$ sec. 19, T. 28 N., R. 5 E., G. & S. R. M.	80	80
6776	Selection: W. $\frac{1}{2}$ NE. $\frac{1}{4}$ sec. 13; S. $\frac{1}{2}$ NW. $\frac{1}{4}$ sec. 24, T. 20 N., R. 7 E., M. D. M. Base: NE. $\frac{1}{4}$ sec. 25, T. 28 N., R. 3 E., G. & S. R. M.	160	160
6777	Selection: SW. $\frac{1}{4}$ NW. $\frac{1}{4}$ , NW. $\frac{1}{4}$ SW. $\frac{1}{4}$ , and S. $\frac{1}{2}$ SW. $\frac{1}{4}$ , sec. 32, T. 22 N., R. 8 E., M. D. M. Base: NE. $\frac{1}{4}$ sec. 9, T. 28 N., R. 4 E., G. & S. R. M.	160	160
6778	Selection: NW. $\frac{1}{4}$ SE. $\frac{1}{4}$ and NE. $\frac{1}{4}$ SW. $\frac{1}{4}$ sec. 4, T. 20 N., R. 7 E., M. D. M. Base: E. $\frac{1}{2}$ NW. $\frac{1}{4}$ sec. 19, T. 28 N., R. 6 E., G. & S. R. M.	80	80
6779	Selection: W. $\frac{1}{2}$ SW. $\frac{1}{4}$ sec. 2, T. 20 N., R. 8 E., M. D. M. Base: S. $\frac{1}{2}$ NE. $\frac{1}{4}$ sec. 31, T. 28 N., R. 5 E., G. & S. R. M.	80	80
6780	Selection: S. $\frac{1}{2}$ NE. $\frac{1}{4}$ sec. 26, T. 20 N., R. 8 E., M. D. M. Base: Lots 1 and 2 of NW. $\frac{1}{4}$ of sec. 19, T. 28 N., R. 5 E., G. & S. R. M.	80	72.40
6781	Selection: N. $\frac{1}{2}$ NE. $\frac{1}{4}$ , SW. $\frac{1}{4}$ NE. $\frac{1}{4}$ , and NW. $\frac{1}{4}$ SE. $\frac{1}{4}$ , sec. 17, T. 22 N., R. 8 E., M. D. M. Base: SW. $\frac{1}{4}$ sec. 33, T. 28 N., R. 3 E., G. & S. R. M.	160	160
6782	Selection: NW. $\frac{1}{4}$ NE. $\frac{1}{4}$ , S. $\frac{1}{2}$ NE. $\frac{1}{4}$ , NW. $\frac{1}{4}$ SE. $\frac{1}{4}$ , and S. $\frac{1}{2}$ SE. $\frac{1}{4}$ , sec. 22; SW. $\frac{1}{4}$ SW. $\frac{1}{4}$ sec. 23, NW. $\frac{1}{4}$ NW. $\frac{1}{4}$ sec. 26, T. 22 N., R. 8 E., M. D. M. Base: N. $\frac{1}{2}$ sec. 17, T. 28 N., R. 4 E., G. & S. R. M.	320	320
6783	Selection: SE. $\frac{1}{4}$ SW. $\frac{1}{4}$ sec. 8, NE. $\frac{1}{4}$ NW. $\frac{1}{4}$ sec. 17, T. 20 N., R. 8 E., M. D. M. Base: N. $\frac{1}{2}$ NE. $\frac{1}{4}$ sec. 31, T. 28 N., R. 5 E., G. & S. R. M.	80	80

Unrestricted selections, Santa Fe Pacific Railroad Company, etc.—Continued.

CALIFORNIA—Continued.

No.	Location.	Selected area.	Base area.
MARYSVILLE LAND DISTRICT—Continued.			
6784	Selection: SE. $\frac{1}{4}$ SE. $\frac{1}{4}$ sec. 9, NE. $\frac{1}{4}$ SE. $\frac{1}{4}$ sec. 19, W. $\frac{1}{2}$ NW. $\frac{1}{4}$ sec. 20, T. 21 N., R. 8 E., M. D. M. Base: NW. $\frac{1}{4}$ sec. 35, T. 28 N., R. 3 E., G. & S. R. M.	Acres. 160	Acres. 160
6785	Selection: SE. $\frac{1}{4}$ sec. 19, T. 20 N., R. 8 E., M. D. M. Base: NW. $\frac{1}{4}$ sec. 25, T. 28 N., R. 3 E., G. & S. R. M.	160	160
6786	Selection: SE. $\frac{1}{4}$ SW. $\frac{1}{4}$ sec. 12, T. 20 N., R. 7 E., M. D. M. Base: NW. $\frac{1}{4}$ NE. $\frac{1}{4}$ sec. 15, T. 28 N., R. 3 E., G. & S. R. M.	40	40
6787	Selection: E. $\frac{1}{2}$ sec. 33, T. 21 N., R. 8 E., M. D. M. Base: SE. $\frac{1}{4}$ and SW. $\frac{1}{4}$ sec. 27, T. 21 N., R. 1 E., G. & S. R. M.	320	320
6788	Selection: E. $\frac{1}{2}$ NW. $\frac{1}{4}$ sec. 26, T. 20 N., R. 8 E., M. D. M. Base: S. $\frac{1}{2}$ NE. $\frac{1}{4}$ sec. 19, T. 28 N., R. 5 E., M. D. M.	80	80
6789	Selection: N. $\frac{1}{2}$ SE. $\frac{1}{4}$ SW. $\frac{1}{4}$ SE. $\frac{1}{4}$ and SE. $\frac{1}{4}$ SW. $\frac{1}{4}$ sec. 22; S. $\frac{1}{2}$ NW. $\frac{1}{4}$ sec. 23, NW. $\frac{1}{4}$ NE. $\frac{1}{4}$ , and NE. $\frac{1}{4}$ NW. $\frac{1}{4}$ sec. 27, T. 21 N., R. 8 E., M. D. M. Base: SW. $\frac{1}{4}$ and SE. $\frac{1}{4}$ sec. 5, T. 31 N., R. 1 E., G. & S. R. M.	320	320
6790	Selection: S. $\frac{1}{2}$ SE. $\frac{1}{4}$ and SE. $\frac{1}{4}$ SW. $\frac{1}{4}$ sec. 13, E. $\frac{1}{2}$ SE. $\frac{1}{4}$ sec. 23, NE. $\frac{1}{4}$ NW. $\frac{1}{4}$ and SW. $\frac{1}{4}$ NW. $\frac{1}{4}$ sec. 24, NE. $\frac{1}{4}$ NW. $\frac{1}{4}$ sec. 25, T. 21 N., R. 8 E., M. D. M. Base: NW. $\frac{1}{4}$ and SW. $\frac{1}{4}$ sec. 9, T. 31 N., R. 1 E., G. & S. R. M.	320	320
6791	Selection: NW. $\frac{1}{4}$ NE. $\frac{1}{4}$ sec. 21, T. 20 N., R. 7 E., M. D. M. Base: SE. $\frac{1}{4}$ NE. $\frac{1}{4}$ sec. 15, T. 28 N., R. 3 E., G. & S. R. M.	40	40
6792	Selection: N. $\frac{1}{2}$ NE. $\frac{1}{4}$ and N. $\frac{1}{2}$ NW. $\frac{1}{4}$ sec. 27, T. 22 N., R. 8 E., M. D. M. Base: NW. $\frac{1}{4}$ sec. 9, T. 28 N., R. 4 E., G. & S. R. M.	160	160
6793	Selection: E. $\frac{1}{2}$ SE. $\frac{1}{4}$ SW. $\frac{1}{4}$ SE. $\frac{1}{4}$ and NE. $\frac{1}{4}$ NW. $\frac{1}{4}$ sec. 31, T. 22 N., R. 8 E., M. D. M. Base: NW. $\frac{1}{4}$ sec. 11, T. 28 N., R. 4 E., G. & S. R. M.	160	160
6794	Selection: Lots 3 and 4 of sec. 30, T. 22 N., R. 8 E., M. D. M. Base: SW. $\frac{1}{4}$ SW. $\frac{1}{4}$ sec. 15, T. 28 N., R. 3 E., G. & S. R. M.	51.68	40
6795	Selection: NE. $\frac{1}{4}$ NE. $\frac{1}{4}$ sec. 13, T. 20 N., R. 7 E., M. D. M. Base: NE. $\frac{1}{4}$ SW. $\frac{1}{4}$ sec. 5, T. 27 N., R. 3 E., G. & S. R. M.	40	40
6796	Selection: E. $\frac{1}{2}$ SE. $\frac{1}{4}$ sec. 13, E. $\frac{1}{2}$ NE. $\frac{1}{4}$ sec. 24, T. 20 N., R. 7 E., M. D. M. Base: NW. $\frac{1}{4}$ sec. 23, T. 31 N., R. 1 E., G. & S. R. M.	160	160
6797	Selection: NW. $\frac{1}{4}$ NW. $\frac{1}{4}$ sec. 11, T. 20 N., R. 8 E., M. D. M. Base: NW. $\frac{1}{4}$ NE. $\frac{1}{4}$ sec. 5, T. 27 N., R. 4 E., G. & S. R. M.	40	40
6798	Selection: SE. $\frac{1}{4}$ SE. $\frac{1}{4}$ and SE. $\frac{1}{4}$ NE. $\frac{1}{4}$ sec. 20; NW. $\frac{1}{4}$ NE. $\frac{1}{4}$ sec. 21, NW. $\frac{1}{4}$ NW. $\frac{1}{4}$ sec. 33, T. 21 N., R. 7 E., M. D. M. Base: NE. $\frac{1}{4}$ sec. 13, T. 28 N., R. 4 E., G. & S. R. M.	160	160
6799	Selection: Lot 3 of sec. 4, lots 1 and 2 of sec. 6, lot 1 of sec. 7, lot 1 of sec. 8, T. 21 N., R. 8 E., M. D. M. Base: SE. $\frac{1}{4}$ sec. 35, T. 28 N., R. 3 E., G. & S. R. M.	158.73	160
6800	Selection: N. $\frac{1}{2}$ NE. $\frac{1}{4}$ and N. $\frac{1}{2}$ SW. $\frac{1}{4}$ sec. 20, T. 21 N., R. 7 E., M. D. M. Base: NE. $\frac{1}{4}$ sec. 27, T. 29 N., R. 5 E., G. & S. R. M.	160	160
6801	Selection: S. $\frac{1}{2}$ NW. $\frac{1}{4}$ and W. $\frac{1}{4}$ SW. $\frac{1}{4}$ sec. 27, T. 21 N., R. 8 E., M. D. M. Base: SE. $\frac{1}{4}$ sec. 21, T. 31 N., R. 1 E., G. & S. R. M.	160	160
6802	Selection: NE. $\frac{1}{4}$ SW. $\frac{1}{4}$ S. $\frac{1}{4}$ NE. $\frac{1}{4}$ sec. 22; NW. $\frac{1}{4}$ NW. $\frac{1}{4}$ sec. 23; SE. $\frac{1}{4}$ NW. $\frac{1}{4}$ , NW. $\frac{1}{4}$ NW. $\frac{1}{4}$ , and NW. $\frac{1}{4}$ SW. $\frac{1}{4}$ sec. 26; NE. $\frac{1}{4}$ NE. $\frac{1}{4}$ sec. 27, T. 21 N., R. 8 E., M. D. M. Base: SE. $\frac{1}{4}$ and SW. $\frac{1}{4}$ sec. 15, T. 31 N., R. 1 E., G. & S. R. M.	320	320
6803	Selection: Lot 6 of sec. 6, T. 20 N., R. 8 E., M. D. M. Base: S. $\frac{1}{2}$ SE. $\frac{1}{4}$ sec. 19, T. 28 N., R. 5 E., G. & S. R. M.	80	80
6804	Selection: E. $\frac{1}{2}$ SE. $\frac{1}{4}$ sec. 24, T. 20 N., R. 7 E., G. & S. R. M.; lots 3 and 4 of sec. 19, T. 20 N., R. 8 E., M. D. M. Base: SW. $\frac{1}{4}$ sec. 21, T. 31 N., R. 1 E., G. & S. R. M.	168.28	160
6805	Selection: Lots 1, 2, and 8 of sec. 15; SE. $\frac{1}{4}$ SE. $\frac{1}{4}$ sec. 32, T. 21 N., R. 7 E., M. D. M. Base: SW. $\frac{1}{4}$ sec. 35, T. 28 N., R. 3 E., G. & S. R. M.	163.36	160
6806	Selection: E. $\frac{1}{2}$ SE. $\frac{1}{4}$ sec. 3; E. $\frac{1}{2}$ NE. $\frac{1}{4}$ and NE. $\frac{1}{4}$ SE. $\frac{1}{4}$ sec. 10; E. $\frac{1}{2}$ NE. $\frac{1}{4}$ and SW. $\frac{1}{4}$ NE. $\frac{1}{4}$ sec. 15, T. 20 N., R. 8 E., M. D. M. Base: SE. $\frac{1}{4}$ and SW. $\frac{1}{4}$ sec. 35, T. 31 N., R. 1 E., G. & S. R. M.	320	320
6807	Selection: NW. $\frac{1}{4}$ SW. $\frac{1}{4}$ sec. 21, T. 20 N., R. 7 E., M. D. M. Base: SE. $\frac{1}{4}$ NE. $\frac{1}{4}$ sec. 17, T. 28 N., R. 3 E., G. & S. R. M.	40	40
6808	Selection: SE. $\frac{1}{4}$ NE. $\frac{1}{4}$ sec. 27; S. $\frac{1}{2}$ NW. $\frac{1}{4}$ and SE. $\frac{1}{4}$ SE. $\frac{1}{4}$ sec. 28; SW. $\frac{1}{4}$ SW. $\frac{1}{4}$ sec. 32; NW. $\frac{1}{4}$ NW. $\frac{1}{4}$ SW. $\frac{1}{4}$ SW. $\frac{1}{4}$ and NE. $\frac{1}{4}$ SW. $\frac{1}{4}$ sec. 34, T. 21 N., R. 8 E., M. D. M. Base: NE. $\frac{1}{4}$ and NW. $\frac{1}{4}$ sec. 5, T. 27 N., R. 5 E., G. & S. R. M.	320	320
6809	Selection: S. $\frac{1}{2}$ SE. $\frac{1}{4}$ and S. $\frac{1}{2}$ SW. $\frac{1}{4}$ sec. 21; NE. $\frac{1}{4}$ NW. $\frac{1}{4}$ and W. $\frac{1}{4}$ NW. $\frac{1}{4}$ sec. 28; NE. $\frac{1}{4}$ NE. $\frac{1}{4}$ sec. 29, T. 21 N., R. 7 E., M. D. M. Base: N. $\frac{1}{2}$ sec. 21, T. 28 N., R. 4 E., G. & S. R. M.	320	320
6810	Selection: SW. $\frac{1}{4}$ SE. $\frac{1}{4}$ sec. 30, T. 22 N., R. 8 E., M. D. M. Base: NE. $\frac{1}{4}$ NE. $\frac{1}{4}$ sec. 17, T. 28 N., R. 3 E., G. & S. R. M.	40	40
6811	Selection: S. $\frac{1}{2}$ SE. $\frac{1}{4}$ sec. 24, T. 20 N., R. 8 E., M. D. M. Base: E. $\frac{1}{2}$ NW. $\frac{1}{4}$ sec. 19, T. 28 N., R. 5 E., G. & S. R. M.	80	80
6812	Selection: NW. $\frac{1}{4}$ sec. 13, T. 20 N., R. 7 E., M. D. M. Base: SW. $\frac{1}{4}$ sec. 23, T. 28 N., R. 3 E., G. & S. R. M.	160	160
6813	Selection: SE. $\frac{1}{4}$ NE. $\frac{1}{4}$ sec. 23, T. 20 N., R. 7 E., M. D. M. Base: NE. $\frac{1}{4}$ NE. $\frac{1}{4}$ sec. 5, T. 27 N., R. 4 E., G. & S. R. M.	40	40

Unrestricted selections, Santa Fe Pacific Railroad Company, etc.—Continued.

CALIFORNIA—Continued.

No.	Location.	Selected area.	Base area.
MARYSVILLE LAND DISTRICT—Continued.			
6814	Selection: Lots 2, 7, and 8 of sec. 4; lot 1 of sec. 7; SW. $\frac{1}{4}$ SW. $\frac{1}{4}$ sec. 8; NW. $\frac{1}{4}$ NW. $\frac{1}{4}$ sec. 17, T. 20 N., R. 8 E., M. D. M. Base: NE. $\frac{1}{4}$ sec. 23, T. 31 N., R. 1 E., G. & S. R. M.	Acres. 164.78	Acres. 160
6815	Selection: SE. $\frac{1}{4}$ NE. $\frac{1}{4}$ sec. 14, T. 20 N., R. 7 E., M. D. M. Base: NE. $\frac{1}{4}$ NE. $\frac{1}{4}$ sec. 15, T. 28 N., R. 3 E., G. & S. R. M.	40	40
6816	Selection: SW. $\frac{1}{4}$ SE. $\frac{1}{4}$ sec. 14, T. 20 N., R. 7 E., M. D. M. Base: NW. $\frac{1}{4}$ NW. $\frac{1}{4}$ sec. 5, T. 27 N., R. 4 E., G. & S. R. M.	40	40
6817	Selection: NW. $\frac{1}{4}$ SE. $\frac{1}{4}$ , NE. $\frac{1}{4}$ SW. $\frac{1}{4}$ , and S. $\frac{1}{2}$ SW. $\frac{1}{4}$ sec. 35, T. 22 N., R. 8 E., M. D. M. Base: SE. $\frac{1}{4}$ sec. 9, T. 28 N., R. 4 E., G. & S. R. M.	160	160
6818	Selection: N. $\frac{1}{2}$ SE. $\frac{1}{4}$ and E. $\frac{1}{2}$ SW. $\frac{1}{4}$ sec. 30, T. 22 N., R. 8 E., M. D. M. Base: SW. $\frac{1}{4}$ sec. 9, T. 28 N., R. 4 E., G. & S. R. M.	160	160
6819	Selection: SE. $\frac{1}{4}$ SE. $\frac{1}{4}$ sec. 6; NW. $\frac{1}{4}$ NE. $\frac{1}{4}$ , S. $\frac{1}{2}$ NE. $\frac{1}{4}$ , and E. $\frac{1}{2}$ NW. $\frac{1}{4}$ , sec. 7; SW. $\frac{1}{4}$ SE. $\frac{1}{4}$ , SE. $\frac{1}{4}$ SW. $\frac{1}{4}$ , sec. 8, T. 21 N., R. 8 E., M. D. M. Base: S. $\frac{1}{2}$ sec. 17, T. 28 N., R. 4 E., G. & S. R. M.	320	320
6820	Selection: SE. $\frac{1}{4}$ NW. $\frac{1}{4}$ sec. 4, T. 21 N., R. 8 E., M. D. M. Base: NW. $\frac{1}{4}$ NE. $\frac{1}{4}$ sec. 17, T. 28 N., R. 3 E., G. & S. R. M.	40	40
6821	Selection: Lot 5 of sec. 2, T. 20 N., R. 8 E., M. D. M. Base: N. $\frac{1}{2}$ SE. $\frac{1}{4}$ sec. 19, T. 28 N., R. 5 E., G. & S. R. M.	80	80
7013	Selection: SE. $\frac{1}{4}$ SE. $\frac{1}{4}$ sec. 1; NE. $\frac{1}{4}$ , N. $\frac{1}{2}$ SE. $\frac{1}{4}$ , and SW. $\frac{1}{4}$ SE. $\frac{1}{4}$ , sec. 12, T. 25 N., R. 8 E., M. D. M. Base: SW. $\frac{1}{4}$ and SE. $\frac{1}{4}$ sec. 3, T. 27 N., R. 5 E., G. & S. R. M.	320	320
7015	Selection: W. $\frac{1}{4}$ sec. 12, T. 25 N., R. 8 E., M. D. M. Base: NE. $\frac{1}{4}$ and NW. $\frac{1}{4}$ sec. 1, T. 27 N., R. 5 E., G. & S. R. M.	320	320
7016	Selection: E. $\frac{1}{2}$ sec. 28, T. 25 N., R. 4 E., M. D. M. Base: NE. $\frac{1}{4}$ and NW. $\frac{1}{4}$ sec. 1, T. 27 N., R. 4 E., G. & S. R. M.	320	320
7045	Selection: E. $\frac{1}{2}$ NE. $\frac{1}{4}$ , NW. $\frac{1}{4}$ NE. $\frac{1}{4}$ , and NE. $\frac{1}{4}$ SE. $\frac{1}{4}$ sec. 11; SE. $\frac{1}{4}$ SE. $\frac{1}{4}$ sec. 12; NW. $\frac{1}{4}$ NW. $\frac{1}{4}$ and N. $\frac{1}{2}$ NE. $\frac{1}{4}$ sec. 13, T. 25 N., R. 8 E., M. D. M. Base: SE. $\frac{1}{4}$ and SW. $\frac{1}{4}$ sec. 1, T. 27 N., R. 5 E., G. & S. R. M.	320	320
7443	Selection: NE. $\frac{1}{4}$ sec. 28, T. 24 N., R. 5 E., M. D. M. Base: NE. $\frac{1}{4}$ sec. 33, T. 28 N., R. 4 E., G. & S. R. M.	160	160
7444	Selection: SE. $\frac{1}{4}$ sec. 28, T. 24 N., R. 5 E., M. D. M. Base: NW. $\frac{1}{4}$ sec. 27, T. 28 N., R. 3 E., G. & S. R. M.	160	160
7904	Selection: Lot 4 of sec. 31, T. 21 N., R. 8 E., M. D. M. Base: NW. $\frac{1}{4}$ NW. $\frac{1}{4}$ sec. 25, T. 28 N., R. 4 E., G. & S. R. M.	39.79	40
7905	Selection: S. $\frac{1}{2}$ SE. $\frac{1}{4}$ sec. 36, T. 21 N., R. 7 E., M. D. M. Base: N. $\frac{1}{2}$ SE. $\frac{1}{4}$ sec. 31, T. 28 N., R. 5 E., G. & S. R. M.	80	80
7906	Selection: NW. $\frac{1}{4}$ NE. $\frac{1}{4}$ sec. 34, T. 21 N., R. 8 E., M. D. M. Base: SW. $\frac{1}{4}$ NW. $\frac{1}{4}$ sec. 25, T. 28 N., R. 4 E., G. & S. R. M.	40	40
7907	Selection: SW. $\frac{1}{4}$ SW. $\frac{1}{4}$ sec. 36, T. 21 N., R. 7 E., M. D. M. Base: SE. $\frac{1}{4}$ NW. $\frac{1}{4}$ sec. 25, T. 28 N., R. 4 E., G. & S. R. M.	40	40
Total, Marysville land district.....		12,755.55	12,700.91
REDDING LAND DISTRICT.			
8833	Selection: N. $\frac{1}{2}$ sec. 24, T. 38 N., R. 1 E., M. D. M. Base: Lots 1 and 2; E. $\frac{1}{2}$ NW. $\frac{1}{4}$ and NE. $\frac{1}{4}$ sec. 7, T. 28 N., R. 5 E., G. & S. R. M.	320	312.06
8839	Selection: S. $\frac{1}{2}$ sec. 24, T. 38 N., R. 1 E., M. D. M. Base: NW. $\frac{1}{4}$ , N. $\frac{1}{2}$ SE. $\frac{1}{4}$ , and N. $\frac{1}{2}$ SW. $\frac{1}{4}$ , sec. 29, T. 28 N., R. 4 E., M. D. M.	320	320
8840	Selection: NE. $\frac{1}{4}$ , E. $\frac{1}{2}$ NW. $\frac{1}{4}$ , sec. 26, T. 38 N., R. 1 E., M. D. M. Base: Lots 1, 2, 3, SE. $\frac{1}{4}$ NW. $\frac{1}{4}$ , E. $\frac{1}{2}$ SW. $\frac{1}{4}$ sec. 7, T. 31 N., R. 1 E., G. & S. R. M.	240	233.25
8841	Selection: W. $\frac{1}{4}$ NW. $\frac{1}{4}$ and N. $\frac{1}{2}$ SW. $\frac{1}{4}$ sec. 26, T. 38 N., R. 1 E., M. D. M. Base: Lot 3, SW. $\frac{1}{4}$ SW. $\frac{1}{4}$ sec. 5; lot 3 and NE. $\frac{1}{4}$ SE. $\frac{1}{4}$ sec. 7, T. 28 N., R. 5 E., G. & S. R. M.	160	156.18
8842	Selection: SE. $\frac{1}{4}$ sec. 26, T. 38 N., R. 1 E., M. D. M. Base: S. $\frac{1}{2}$ SE. $\frac{1}{4}$ and S. $\frac{1}{2}$ SW. $\frac{1}{4}$ sec. 29, T. 28 N., R. 4 E., G. & S. R. M.	160	160
8843	Selection: N. $\frac{1}{2}$ NE. $\frac{1}{4}$ sec. 14, T. 38 N., R. 1 E., M. D. M. Base: Lots 3 and 4 of SW. $\frac{1}{4}$ sec. 19, T. 28 N., R. 6 E., G. & S. R. M.	80	72.80
8844	Selection: SW. $\frac{1}{4}$ SW. $\frac{1}{4}$ sec. 25, T. 38 N., R. 1 E., M. D. M. Base: NW. $\frac{1}{4}$ SE. $\frac{1}{4}$ sec. 21, T. 28 N., R. 3 E., G. & S. R. M.	40	40
8845	Selection: NW. $\frac{1}{4}$ SE. $\frac{1}{4}$ sec. 12, T. 38 N., R. 1 E., M. D. M. Base: Lot 4 of NW. $\frac{1}{4}$ sec. 5, T. 28 N., R. 5 E., G. & S. R. M.	40	40.24
Total, Redding land district.....		1,360	1,334.53
SACRAMENTO LAND DISTRICT.			
6997	Selection: SW. $\frac{1}{4}$ SW. $\frac{1}{4}$ sec. 25, T. 13 N., R. 13 E., M. D. M. Base: NE. $\frac{1}{4}$ NW. $\frac{1}{4}$ sec. 5, T. 27 N., R. 4 E., G. & S. R. M.	40	40



Unrestricted selections, Santa Fe Pacific Railroad Company, etc.—Continued.

CALIFORNIA—Continued.

No.	Location.	Selected area.	Base area.
SUSANVILLE LAND DISTRICT.			
7246	Selection: Lot 1 of sec. 7; W. $\frac{1}{2}$ SW. $\frac{1}{4}$ sec. 15; NW. $\frac{1}{4}$ NE. $\frac{1}{4}$ sec. 18, T. 27 N., R. 9 E., M. D. M. Base: SE. $\frac{1}{4}$ sec. 23, T. 28 N., R. 3 E., G. & S. R. M.	Acres. 164.36	Acres. 160
7248	Selection: NE. $\frac{1}{4}$ SE. $\frac{1}{4}$ SW. $\frac{1}{4}$ SE. $\frac{1}{4}$ sec. 2; NE. $\frac{1}{4}$ NW. $\frac{1}{4}$ SW. $\frac{1}{4}$ NE. $\frac{1}{4}$ , NE. $\frac{1}{4}$ SW. $\frac{1}{4}$ sec. 11; S. $\frac{1}{2}$ SE. $\frac{1}{4}$ sec. 12; SE. $\frac{1}{4}$ NE. $\frac{1}{4}$ sec. 28, T. 27 N., R. 8 E., M. D. M. Base: NE. $\frac{1}{4}$ and NW. $\frac{1}{4}$ sec. 35, T. 31 N., R. 1 E., G. & S. R. M.	320	320
7249	Selection: Lots 3 and 4 and E. $\frac{1}{2}$ SW. $\frac{1}{4}$ sec. 31, T. 26 N., R. 9 E., M. D. M. Base: SW. $\frac{1}{4}$ sec. 25, T. 31 N., R. 1 E., G. & S. R. M.	159.80	160
7251	Selection: S. $\frac{1}{2}$ NW. $\frac{1}{4}$ , N. $\frac{1}{2}$ SW. $\frac{1}{4}$ , and SE. $\frac{1}{4}$ sec. 29, T. 27 N., R. 9 E., M. D. M. Base: NE. $\frac{1}{4}$ and NW. $\frac{1}{4}$ sec. 29, T. 31 N., R. 1 E., G. & S. R. M.	320	320
7252	Selection: SE. $\frac{1}{4}$ SE. $\frac{1}{4}$ sec. 28, T. 26 N., R. 9 E., M. D. M. Base: NE. $\frac{1}{4}$ NW. $\frac{1}{4}$ sec. 25, T. 28 N., R. 4 E., G. & S. R. M.	40	40
7253	Selection: W. $\frac{1}{2}$ NW. $\frac{1}{4}$ , W. $\frac{1}{2}$ SE. $\frac{1}{4}$ , and SW. $\frac{1}{4}$ sec. 33, T. 27 N., R. 9 E., M. D. M. Base: SE. $\frac{1}{4}$ and SW. $\frac{1}{4}$ sec. 29, T. 31 N., R. 1 E., G. & S. R. M.	320	320
7254	Selection: Lot 4 and SE. $\frac{1}{4}$ SW. $\frac{1}{4}$ sec. 30; lot 1 and NE. $\frac{1}{4}$ NW. $\frac{1}{4}$ sec. 31, T. 26 N., R. 9 E., G. & S. R. M. Base: SW. $\frac{1}{4}$ sec. 17, T. 31 N., R. 1 E., G. & S. R. M.	159.24	160
7255	Selection: SW. $\frac{1}{4}$ NE. $\frac{1}{4}$ , NW. $\frac{1}{4}$ SE. $\frac{1}{4}$ , NE. $\frac{1}{4}$ SW. $\frac{1}{4}$ , and SE. $\frac{1}{4}$ NW. $\frac{1}{4}$ , sec. 17, T. 26 N., R. 9 E., M. D. M. Base: SW. $\frac{1}{4}$ sec. 27, T. 28 N., R. 3 E., G. & S. R. M.	160	160
7256	Selection: W. $\frac{1}{2}$ sec. 22, T. 27 N., R. 9 E., M. D. M. Base: NE. $\frac{1}{4}$ and NW. $\frac{1}{4}$ sec. 33, T. 31 N., R. 1 E., G. & S. R. M.	320	320
7258	Selection: W. $\frac{1}{2}$ SW. $\frac{1}{4}$ , SE. $\frac{1}{4}$ SW. $\frac{1}{4}$ , SW. $\frac{1}{4}$ SE. $\frac{1}{4}$ sec. 28, T. 27 N., R. 9 E., M. D. M. Base: SE. $\frac{1}{4}$ sec. 3, T. 27 N., R. 4 E., G. & S. R. M.	160	160
7259	Selection: NW. $\frac{1}{4}$ NW. $\frac{1}{4}$ sec. 17, T. 26 N., R. 9 E., M. D. M. Base: SW. $\frac{1}{4}$ NE. $\frac{1}{4}$ sec. 25, T. 28 N., R. 4 E., G. & S. R. M.	40	40
7260	Selection: E. $\frac{1}{2}$ NE. $\frac{1}{4}$ , E. $\frac{1}{2}$ SE. $\frac{1}{4}$ sec. 32, T. 27 N., R. 9 E., M. D. M. Base: SW. $\frac{1}{4}$ sec. 3, T. 27 N., R. 4 E., G. & S. R. M.	160	160
7261	Selection: SE. $\frac{1}{4}$ SE. $\frac{1}{4}$ sec. 21; SW. $\frac{1}{4}$ NW. $\frac{1}{4}$ sec. 23; NE. $\frac{1}{4}$ NE. $\frac{1}{4}$ sec. 28; NE. $\frac{1}{4}$ NW. $\frac{1}{4}$ sec. 29, T. 27 N., R. 9 E., M. D. M. Base: NW. $\frac{1}{4}$ sec. 23, T. 28 N., R. 3 E., G. & S. R. M.	160	160
7262	Selection: S. $\frac{1}{2}$ SW. $\frac{1}{4}$ sec. 8; E. $\frac{1}{2}$ NW. $\frac{1}{4}$ sec. 17, T. 27 N., R. 9 E., M. D. M. Base: NE. $\frac{1}{4}$ sec. 17, T. 31 N., R. 1 E., G. & S. R. M.	160	160
7263	Selection: Lots 2, 3, 4, sec. 4; lots 2, 3, 4, sec. 6, T. 25 N., R. 9 E., M. D. M. Base: NW. $\frac{1}{4}$ sec. 25, T. 31 N., R. 1 E., G. & S. R. M.	159.09	160
7264	Selection: NE. $\frac{1}{4}$ SE. $\frac{1}{4}$ sec. 5; SE. $\frac{1}{4}$ NW. $\frac{1}{4}$ sec. 31; NE. $\frac{1}{4}$ NE. $\frac{1}{4}$ sec. 33; NW. $\frac{1}{4}$ NW. $\frac{1}{4}$ sec. 34, T. 26 N., R. 9 E., M. D. M. Base: SE. $\frac{1}{4}$ sec. 5, T. 27 N., R. 3 E., G. & S. R. M.	160	160
7265	Selection: S. $\frac{1}{2}$ SE. $\frac{1}{4}$ sec. 23; N. $\frac{1}{2}$ NE. $\frac{1}{4}$ sec. 26, T. 27 N., R. 9 E., M. D. M. Base: SE. $\frac{1}{4}$ sec. 23, T. 31 N., R. 1 E., G. & S. R. M.	160	160
7266	Selection: E. $\frac{1}{2}$ SE. $\frac{1}{4}$ sec. 20; SW. $\frac{1}{4}$ SW. $\frac{1}{4}$ sec. 21; NW. $\frac{1}{4}$ NW. $\frac{1}{4}$ sec. 28, T. 27 N., R. 9 E., M. D. M. Base: NE. $\frac{1}{4}$ sec. 25, T. 31 N., R. 1 E., G. & S. R. M.	160	160
7267	Selection: Lots 3 and 5, NW. $\frac{1}{4}$ NE. $\frac{1}{4}$ , E. $\frac{1}{2}$ NW. $\frac{1}{4}$ , NE. $\frac{1}{4}$ SW. $\frac{1}{4}$ , SW. $\frac{1}{4}$ SE. $\frac{1}{4}$ sec. 30; NW. $\frac{1}{4}$ NE. $\frac{1}{4}$ sec. 31, T. 26 N., R. 9 E., M. D. M. Base: NE. $\frac{1}{4}$ and NW. $\frac{1}{4}$ sec. 3, T. 27 N., R. 5 E., G. & S. R. M.	319.49	320
7268	Selection: SW. $\frac{1}{4}$ NE. $\frac{1}{4}$ sec. 31; E. $\frac{1}{2}$ SE. $\frac{1}{4}$ sec. 32; SW. $\frac{1}{4}$ SE. $\frac{1}{4}$ sec. 33, T. 26 N., R. 9 E., M. D. M. Base: NW. $\frac{1}{4}$ sec. 5, T. 27 N., R. 3 E., G. & S. R. M.	160	160
7269	Selection: SW. $\frac{1}{4}$ sec. 8, T. 26 N., R. 9 E., M. D. M. Base: NW. $\frac{1}{4}$ sec. 17, T. 31 N., R. 1 E., G. & S. R. M.	160	160
7270	Selection: SW. $\frac{1}{4}$ SE. $\frac{1}{4}$ , NE. $\frac{1}{4}$ SW. $\frac{1}{4}$ , and S. $\frac{1}{2}$ SW. $\frac{1}{4}$ sec. 27, T. 26 N., R. 9 E., M. D. M. Base: SE. $\frac{1}{4}$ sec. 17, T. 31 N., R. 1 E., G. & S. R. M.	160	160
7271	Selection: SE. $\frac{1}{4}$ SE. $\frac{1}{4}$ sec. 22; N. $\frac{1}{2}$ NW. $\frac{1}{4}$ sec. 29; lot 2 of sec. 31, T. 26 N., R. 9 E., M. D. M. Base: NE. $\frac{1}{4}$ sec. 21, T. 31 N., R. 1 E., G. & S. R. M.	159.75	160
7272	Selection: S. $\frac{1}{2}$ NE. $\frac{1}{4}$ S. $\frac{1}{4}$ NW. $\frac{1}{4}$ N. $\frac{1}{2}$ SE. $\frac{1}{4}$ and N. $\frac{1}{2}$ SW. $\frac{1}{4}$ sec. 21, T. 27 N., R. 9 E., M. D. M. Base: SE. $\frac{1}{4}$ and SW. $\frac{1}{4}$ sec. 33, T. 31 N., R. 1 E., G. & S. R. M.	320	320
7273	Selection: Lots 2, 3, 4, S. $\frac{1}{2}$ NW. $\frac{1}{4}$ NW. $\frac{1}{4}$ SW. $\frac{1}{4}$ sec. 4, lot 1 and SE. $\frac{1}{4}$ NE. $\frac{1}{4}$ sec. 5, T. 26 N., R. 9 E., G. & S. R. M. Base: NE. $\frac{1}{4}$ and NW. $\frac{1}{4}$ sec. 27, T. 31 N., R. 1 E., G. & S. R. M.	319.99	320
7274	Selection: Lots 1, 2, 3, 4, sec. 7, and lot 1 of sec. 18, T. 25 N., R. 9 E., M. D. M. Base: SE. $\frac{1}{4}$ sec. 25, T. 31 N., R. 1 E., G. & S. R. M.	166.05	160
7275	Selection: NE. $\frac{1}{4}$ sec. 22, T. 27 N., R. 9 E., M. D. M. Base: SW. $\frac{1}{4}$ sec. 23, T. 31 N., R. 1 E., G. & S. R. M.	160	160
7276	Selection: W. $\frac{1}{2}$ SE. $\frac{1}{4}$ and E. $\frac{1}{2}$ SW. $\frac{1}{4}$ sec. 6, N. $\frac{1}{2}$ SE. $\frac{1}{4}$ and E. $\frac{1}{2}$ SW. $\frac{1}{4}$ sec. 7, T. 25 N., R. 9 E., M. D. M. Base: SE. $\frac{1}{4}$ and SW. $\frac{1}{4}$ sec. 5, T. 27 N., R. 5 E., G. & S. R. M.	320	320

## Unrestricted selections, Santa Fe Pacific Railroad Company, etc.—Continued.

## CALIFORNIA—Continued.

No.	Location.	Selected area.	Base area.
SUSANVILLE LAND DISTRICT—Continued.			
7277	Selection: N. $\frac{1}{2}$ NE. $\frac{1}{4}$ sec. 25, T. 27 N., R. 8 E., lot 1 and NE. $\frac{1}{4}$ NW. $\frac{1}{4}$ sec. 30, T. 27 N., R. 9 E., M. D. M.	Acres. 161.58	Acres. 160
	Base: NE. $\frac{1}{4}$ sec. 23, T. 28 N., R. 3 E., G. & S. R. M.		
7343	Selection: Lots 3 and 4, sec. 3; lots 3 and 4 of sec. 4; lots 1, 2, 3, 4, sec. 5; lots 1, 2, 3, 4, sec. 6; E. $\frac{1}{2}$ SE. $\frac{1}{4}$ sec. 24, N. $\frac{1}{2}$ NE. $\frac{1}{4}$ sec. 25, T. 23 N., R. 12 E. SW. $\frac{1}{4}$ SW. $\frac{1}{4}$ sec. 29; lot 4 E. $\frac{1}{2}$ SW. $\frac{1}{4}$ S. $\frac{1}{2}$ SE. $\frac{1}{4}$ sec. 30; lots 1, 2, 3, 4 E. $\frac{1}{2}$ E. $\frac{1}{2}$ SW. $\frac{1}{4}$ E. $\frac{1}{2}$ NW. $\frac{1}{4}$ sec. 31; W. $\frac{1}{2}$ NW. $\frac{1}{4}$ sec. 32; SE. $\frac{1}{4}$ sec. 33, T. 24 N., R. 12 E.; SE. $\frac{1}{4}$ SE. $\frac{1}{4}$ SW. $\frac{1}{4}$ sec. 17, SE. $\frac{1}{4}$ SE. $\frac{1}{4}$ SW. $\frac{1}{4}$ sec. 18, NE. $\frac{1}{4}$ NW. $\frac{1}{4}$ SE. $\frac{1}{4}$ SE. $\frac{1}{4}$ SW. $\frac{1}{4}$ sec. 19, NW. $\frac{1}{4}$ W. $\frac{1}{2}$ NE. $\frac{1}{4}$ , NE. $\frac{1}{4}$ NE. $\frac{1}{4}$ E. SW. $\frac{1}{4}$ SW. $\frac{1}{4}$ SE. $\frac{1}{4}$ SE. $\frac{1}{4}$ sec. 20, S. $\frac{1}{2}$ SW. $\frac{1}{4}$ NE. $\frac{1}{4}$ SW. $\frac{1}{4}$ sec. 24, N. $\frac{1}{2}$ NW. sec. 25, W. $\frac{1}{2}$ SW. $\frac{1}{4}$ sec. 28, SE. $\frac{1}{4}$ NE. $\frac{1}{4}$ NW. $\frac{1}{4}$ sec. 29, NE. $\frac{1}{4}$ NW. $\frac{1}{4}$ N. NE. $\frac{1}{4}$ W. $\frac{1}{2}$ SE. $\frac{1}{4}$ sec. 30; lot 3 of sec. 31, NE. $\frac{1}{4}$ NE. $\frac{1}{4}$ sec. 32, SW. $\frac{1}{4}$ NW. $\frac{1}{4}$ and NW. $\frac{1}{4}$ SW. $\frac{1}{4}$ sec. 33, T. 23 N., R. 13 E., M. D. M.	3,512.77	
	Base: E. $\frac{1}{2}$ and W. $\frac{1}{2}$ sec. 29, T. 28 N., R. 6 E.; E. $\frac{1}{2}$ and W. $\frac{1}{2}$ sec. 17, T. 29 N., R. 6 E.; E. $\frac{1}{2}$ sec. 19, E. $\frac{1}{2}$ and W. $\frac{1}{2}$ sec. 29, T. 29 N., R. 6 E.; E. $\frac{1}{2}$ NW. $\frac{1}{4}$ and SW. $\frac{1}{4}$ sec. 9, NE. $\frac{1}{4}$ NW. $\frac{1}{4}$ SE. $\frac{1}{4}$ and SW. $\frac{1}{4}$ sec. 11, T. 28 N., R. 3 E., G. & S. R. M.		3,520
7499	Selection: NE. $\frac{1}{4}$ NE. $\frac{1}{4}$ NW. $\frac{1}{4}$ SE. $\frac{1}{4}$ sec. 21, T. 30 N., R. 11 E., M. D. M.	80	80
	Base: N. $\frac{1}{2}$ SW. $\frac{1}{4}$ sec. 21, T. 29 N., R. 4 E., G. & S. R. M.		
7500	Selection: NE. $\frac{1}{4}$ SE. $\frac{1}{4}$ SE. $\frac{1}{4}$ SW. $\frac{1}{4}$ sec. 33, T. 31 N., R. 11 E., M. D. M.	80	80
	Base: N. $\frac{1}{2}$ NE. $\frac{1}{4}$ sec. 17, T. 29 N., R. 2 E., G. & S. R. M.		
7501	Selection: NE. $\frac{1}{4}$ SE. $\frac{1}{4}$ sec. 5, T. 31 N., R. 11 E., M. D. M.	40	40
	Base: SE. $\frac{1}{4}$ NW. $\frac{1}{4}$ sec. 3, T. 29 N., R. 2 E., G. & S. R. M.		
7502	Selection: S. $\frac{1}{2}$ NE. $\frac{1}{4}$ sec. 4, T. 31 N., R. 11 E., M. D. M.	80	80
	Base: N. $\frac{1}{2}$ NW. $\frac{1}{4}$ sec. 23, T. 29 N., R. 4 E., G. & S. R. M.		
7503	Selection: SE. $\frac{1}{4}$ SE. $\frac{1}{4}$ sec. 8, T. 30 N., R. 11 E., M. D. M.	40	40
	Base: SE. $\frac{1}{4}$ NE. $\frac{1}{4}$ sec. 3, T. 29 N., R. 2 E., G. & S. R. M.		
7504	Selection: W. $\frac{1}{2}$ SE. $\frac{1}{4}$ sec. 34, T. 31 N., R. 11 E., M. D. M.	80	80
	Base: S. $\frac{1}{2}$ NE. $\frac{1}{4}$ sec. 17, T. 29 N., R. 2 E., G. & S. R. M.		
7505	Selection: SE. $\frac{1}{4}$ SW. $\frac{1}{4}$ sec. 33, T. 32 N., R. 11 E., M. D. M.	40	40
	Base: NE. $\frac{1}{4}$ SE. $\frac{1}{4}$ sec. 3, T. 29 N., R. 2 E., G. & S. R. M.		
7506	Selection: N. $\frac{1}{2}$ SW. $\frac{1}{4}$ sec. 4, T. 31 N., R. 11 E., M. D. M.	80	80
	Base: S. $\frac{1}{2}$ SW. $\frac{1}{4}$ sec. 15, T. 29 N., R. 2 E., G. & S. R. M.		
7507	Selection: SW. $\frac{1}{4}$ NW. $\frac{1}{4}$ sec. 4, T. 31 N., R. 11 E., M. D. M.	40	40
	Base: SW. $\frac{1}{4}$ NW. $\frac{1}{4}$ sec. 3, T. 29 N., R. 2 E., G. & S. R. M.		
7653	Selection: Lots 2 and 3 of sec. 18, T. 31 N., R. 10 E., M. D. M.	83.32	80
	Base: S. $\frac{1}{2}$ NW. $\frac{1}{4}$ sec. 11, T. 29 N., R. 2 E., G. & S. R. M.		
7654	Selection: SE. $\frac{1}{4}$ SW. $\frac{1}{4}$ sec. 30, T. 30 N., R. 11 E., M. D. M.	40	40
	Base: SE. $\frac{1}{4}$ SE. $\frac{1}{4}$ sec. 3, T. 29 N., R. 2 E., G. & S. R. M.		
7655	Selection: SE. $\frac{1}{4}$ NE. $\frac{1}{4}$ sec. 10, T. 30 N., R. 11 E., M. D. M.	40	40
	Base: NW. $\frac{1}{4}$ SE. $\frac{1}{4}$ sec. 3, T. 29 N., R. 2 E., G. & S. R. M.		
7656	Selection: Lot 1 of sec. 3, T. 30 N., R. 11 E., M. D. M.	39.05	39.56
	Base: Lot 1 of sec. 3, T. 29 N., R. 2 E., G. & S. R. M.		
7657	Selection: Lot 2 of sec. 2, T. 30 N., R. 11 E., M. D. M.	39.47	39.67
	Base: Lot 2 of sec. 3, T. 29 N., R. 2 E., G. & S. R. M.		
7761	Selection: Lot 3 of sec. 4, T. 31 N., R. 10 E., M. D. M.	40.97	39.94
	Base: Lot 4 of NW. $\frac{1}{4}$ sec. 3, T. 29 N., R. 2 E., G. & S. R. M.		
7762	Selection: Lot 4 of NW. $\frac{1}{4}$ of sec. 4, T. 31 N., R. 10 E., M. D. M.	41.25	39.81
	Base: Lot 3 of NW. $\frac{1}{4}$ of sec. 3, T. 29 N., R. 2 E., G. & S. R. M.		
7763	Selection: SW. $\frac{1}{4}$ NE. $\frac{1}{4}$ sec. 3, T. 30 N., R. 11 E., M. D. M.	40	40
	Base: NW. $\frac{1}{4}$ SW. $\frac{1}{4}$ sec. 3, T. 29 N., R. 2 E., G. & S. R. M.		
7764	Selection: SE. $\frac{1}{4}$ NW. $\frac{1}{4}$ sec. 4, T. 31 N., R. 10 E., M. D. M.	40	40
	Base: NE. $\frac{1}{4}$ SW. $\frac{1}{4}$ sec. 3, T. 29 N., R. 2 E., G. & S. R. M.		
7765	Selection: SW. $\frac{1}{4}$ NW. $\frac{1}{4}$ sec. 4, T. 31 N., R. 10 E., M. D. M.	40	40
	Base: SW. $\frac{1}{4}$ SE. $\frac{1}{4}$ sec. 3, T. 29 N., R. 2 E., G. & S. R. M.		
8599	Selection: SE. $\frac{1}{4}$ SE. $\frac{1}{4}$ sec. 30, T. 29 N., R. 11 E., M. D. M.	40	40
	Base: NW. $\frac{1}{4}$ NW. $\frac{1}{4}$ sec. 11, T. 31 N., R. 1 E., G. & S. R. M.		
8004	Selection: NE. $\frac{1}{4}$ NE. $\frac{1}{4}$ sec. 31, T. 29 N., R. 11 E., M. D. M.	40	40
	Base: NE. $\frac{1}{4}$ SW. $\frac{1}{4}$ sec. 11, T. 31 N., R. 1 E., G. & S. R. M.		
8005	Selection: NE. $\frac{1}{4}$ NE. $\frac{1}{4}$ sec. 33, T. 29 N., R. 11 E., M. D. M.	40	40
	Base: NE. $\frac{1}{4}$ SE. $\frac{1}{4}$ sec. 11, T. 31 N., R. 1 E., G. & S. R. M.		
8007	Selection: NE. $\frac{1}{4}$ NW. $\frac{1}{4}$ sec. 35, T. 29 N., R. 11 E., M. D. M.	40	40
	Base: SE. $\frac{1}{4}$ NW. $\frac{1}{4}$ sec. 11, T. 31 N., R. 1 E., G. & S. R. M.		
8728	Selection: SE. $\frac{1}{4}$ SW. $\frac{1}{4}$ sec. 24, T. 41 N., R. 6 E., M. D. M.	40	40
	Base: SW. $\frac{1}{4}$ NW. $\frac{1}{4}$ sec. 11, T. 31 N., R. 1 E., G. & S. R. M.		
8760	Selection: NE. $\frac{1}{4}$ SW. $\frac{1}{4}$ sec. 24, T. 41 N., R. 6 E., M. D. M.	40	40
	Base: SW. $\frac{1}{4}$ SE. $\frac{1}{4}$ sec. 11, T. 31 N., R. 1 E., G. & S. R. M.		
9011	Selection: NE. $\frac{1}{4}$ SW. $\frac{1}{4}$ sec. 29, T. 29 N., R. 11 E., M. D. M.	40	40
	Base: SE. $\frac{1}{4}$ SW. $\frac{1}{4}$ sec. 3, T. 29 N., R. 2 E., G. & S. R. M.		
9012	Selection: SW. $\frac{1}{4}$ SW. $\frac{1}{4}$ sec. 29, T. 29 N., R. 11 E., M. D. M.	40	40
	Base: NW. $\frac{1}{4}$ SW. $\frac{1}{4}$ sec. 11, T. 31 N., R. 1 E., G. & S. R. M.		
9013	Selection: N. $\frac{1}{2}$ NE. $\frac{1}{4}$ and S. $\frac{1}{2}$ SE. $\frac{1}{4}$ sec. 19, T. 29 N., R. 11 E., M. D. M.	160	160
	Base: SE. $\frac{1}{4}$ sec. 1, T. 31 N., R. 1 E., G. & S. R. M.		
9014	Selection: N. $\frac{1}{2}$ of lot 5; all of lot 8; NW. $\frac{1}{4}$ SE. $\frac{1}{4}$ sec. 19, T. 29 N., R. 11 E., M. D. M.	160	160
	Base: NE. $\frac{1}{4}$ sec. 1, T. 31 N., R. 1 E., G. & S. R. M.		

Unrestricted selections, Santa Fe Pacific Railroad Company, etc.—Continued.

CALIFORNIA—Continued.

No.	Location.	Selected area.	Base area.
SUSANVILLE LAND DISTRICT—Continued.			
9015	Selection: SW. $\frac{1}{4}$ NW. $\frac{1}{4}$ and NW. $\frac{1}{4}$ SW. $\frac{1}{4}$ sec. 21, T. 29 N., R. 11 E., M. D. M.	Acres. 80	Acres.
	Base: N. $\frac{1}{2}$ NE. $\frac{1}{4}$ sec. 11, T. 31 N., R. 1 E., G. & S. R. M.		80
9016	Selection: S. $\frac{1}{2}$ SE. $\frac{1}{4}$ sec. 21, T. 29 N., R. 11 E., M. D. M.	80	
	Base: S. $\frac{1}{2}$ NE. $\frac{1}{4}$ sec. 11, T. 31 N., R. 1 E., G. & S. R. M.		80
9106	Selection: N. $\frac{1}{2}$ NE. $\frac{1}{4}$ sec. 29, T. 29 N., R. 11 E., M. D. M.	80	
	Base: S. $\frac{1}{2}$ SE. $\frac{1}{4}$ sec. 3, T. 31 N., R. 1 E., G. & S. R. M.		80
9107	Selection: Lots 6 and 7 of sec. 19, T. 29 N., R. 11 E., M. D. M.	160	
	Base: NW. $\frac{1}{4}$ sec. 1, T. 31 N., R. 1 E., G. & S. R. M.		160
9108	Selection: N. $\frac{1}{2}$ of lot 5 of sec. 30, T. 29 N., R. 11 E., M. D. M.	40	
	Base: SW. $\frac{1}{4}$ SW. $\frac{1}{4}$ sec. 11, T. 31 N., R. 1 E., G. & S. R. M.		40
9109	Selection: SE. $\frac{1}{4}$ NE. $\frac{1}{4}$ sec. 29, T. 29 N., R. 11 E., M. D. M.	40	
	Base: SW. $\frac{1}{4}$ SW. $\frac{1}{4}$ sec. 3, T. 29 N., R. 2 E., G. & S. R. M.		40
9111	Selection: S. $\frac{1}{2}$ SW. $\frac{1}{4}$ sec. 21, T. 29 N., R. 11 E., M. D. M.	80	
	Base: S. $\frac{1}{2}$ SW. $\frac{1}{4}$ sec. 3, T. 31 N., R. 1 E., G. & S. R. M.		80
9117	Selection: W. $\frac{1}{2}$ NE. $\frac{1}{4}$ sec. 30, T. 29 N., R. 11 E., M. D. M.	80	
	Base: N. $\frac{1}{2}$ SE. $\frac{1}{4}$ sec. 3, T. 31 N., R. 1 E., G. & S. R. M.		80
9134	Selection: NE. $\frac{1}{4}$ SW. $\frac{1}{4}$ , N. $\frac{1}{2}$ SE. $\frac{1}{4}$ , and SE. $\frac{1}{4}$ SE. $\frac{1}{4}$ , sec. 20, T. 29 N., R. 11 E., M. D. M.	160	
	Base: SW. $\frac{1}{4}$ sec. 1, T. 31 N., R. 1 E., G. & S. R. M.		160
9155	Selection: S. $\frac{1}{2}$ SW. $\frac{1}{4}$ sec. 20; E. $\frac{1}{2}$ NW. $\frac{1}{4}$ sec. 29, T. 29 N., R. 11 E., M. D. M.	160	
	Base: NW. $\frac{1}{4}$ sec. 3, T. 31 N., R. 1 E., G. & S. R. M.		160
9158	Selection: Lots 1, 2, 3, sec. 19, T. 29 N., R. 11 E., M. D. M.	43.91	
	Base: SE. $\frac{1}{4}$ SE. $\frac{1}{4}$ sec. 11, T. 31 N., R. 1 E., G. & S. R. M.		40
9159	Selection: NW. $\frac{1}{4}$ NW. $\frac{1}{4}$ , SE. $\frac{1}{4}$ NW. $\frac{1}{4}$ , and S. $\frac{1}{2}$ NE. $\frac{1}{4}$ , sec. 20, T. 29 N., R. 11 E., M. D. M.	160	
	Base: NE. $\frac{1}{4}$ sec. 3, T. 31 N., R. 1 E., G. & S. R. M.		160
9164	Selection: Lots 3 and 4 of sec. 30, T. 29 N., R. 11 E., M. D. M.	46.11	
	Base: NW. $\frac{1}{4}$ SE. $\frac{1}{4}$ sec. 11, T. 31 N., R. 1 E., G. & S. R. M.		40
9165	Selection: SW. $\frac{1}{4}$ NW. $\frac{1}{4}$ and NW. $\frac{1}{4}$ SW. $\frac{1}{4}$ sec. 29, T. 29 N., R. 11 E., M. D. M.	80	
	Base: N. $\frac{1}{2}$ SW. $\frac{1}{4}$ sec. 3, T. 31 N., R. 1 E., G. & S. R. M.		80
9167	Selection: NW. $\frac{1}{4}$ SE. $\frac{1}{4}$ sec. 30, T. 29 N., R. 11 E., M. D. M.	40	
	Base: SE. $\frac{1}{4}$ SW. $\frac{1}{4}$ sec. 11, T. 31 N., R. 1 E., G. & S. R. M.		40
	Total, Susanville land district	12,176.20	12,158.98
TOTAL, CALIFORNIA, BY LAND DISTRICTS.			
	Eureka	2,360	2,360
	Marysville	12,755.55	12,700.91
	Redding	1,360	1,334.53
	Sacramento	40	40
	Susanville	12,176.20	12,158.98
		28,691.75	28,594.42

IDAHO.

BOISE LAND DISTRICT.			
7391	Selection: N. $\frac{1}{2}$ NW. $\frac{1}{4}$ and SE. $\frac{1}{4}$ SE. $\frac{1}{4}$ sec. 20; SW. $\frac{1}{4}$ SE. $\frac{1}{4}$ sec. 32; E. $\frac{1}{2}$ NE. $\frac{1}{4}$ sec. 19; W. $\frac{1}{2}$ SW. $\frac{1}{4}$ , SE. $\frac{1}{4}$ SE. $\frac{1}{4}$ , sec. 33; W. $\frac{1}{2}$ NW. $\frac{1}{4}$ and SE. $\frac{1}{4}$ NW. $\frac{1}{4}$ sec. 34, T. 18 N., R. 2 E., B. M.	480	
	Base: SW. $\frac{1}{4}$ , SE. $\frac{1}{4}$ , and NW. $\frac{1}{4}$ , sec. 1, T. 28 N., R. 5 E., G. & S. R. M.		480
COEUR D'ALENE LAND DISTRICT.			
7998	Selection: NE. $\frac{1}{4}$ NE. $\frac{1}{4}$ sec. 35, T. 43 N., R. 3 W., B. M.	40	
	Base: Lot 1 of NE. $\frac{1}{4}$ of sec. 1, T. 30 N., R. 2 E., G. & S. R. M.		40.03
8627	Selection: NW. $\frac{1}{4}$ SE. $\frac{1}{4}$ sec. 26, T. 43 N., R. 3 W., B. M.	40	
	Base: SE. $\frac{1}{4}$ SW. $\frac{1}{4}$ sec. 35, T. 29 N., R. 4 E., G. & S. R. M.		40
9271	Selection: NW. $\frac{1}{4}$ NE. $\frac{1}{4}$ and SE. $\frac{1}{4}$ SW. $\frac{1}{4}$ sec. 8, T. 58 N., R. 2 E., B. M.	80	
	Base: Lot 1 of NW. $\frac{1}{4}$ and NE. $\frac{1}{4}$ NW. $\frac{1}{4}$ sec. 19, T. 32 N., R. 3 W., G. & S. R. M.		76.92
9274	Selection: Lots 1 and 2, S. $\frac{1}{2}$ NE. $\frac{1}{4}$ sec. 4; NE. $\frac{1}{4}$ NW. $\frac{1}{4}$ sec. 8; SE. $\frac{1}{4}$ sec. 10; NE. $\frac{1}{4}$ sec. 12; E. $\frac{1}{2}$ sec. 18; W. $\frac{1}{2}$ NE. $\frac{1}{4}$ and SE. $\frac{1}{4}$ sec. 20; NE. $\frac{1}{4}$ E. NW. $\frac{1}{4}$ ; lots 1, 2, 3, 4, and E. $\frac{1}{2}$ SW. $\frac{1}{4}$ sec. 30; NW. $\frac{1}{4}$ SW. $\frac{1}{4}$ sec. 32; NW. NW. $\frac{1}{4}$ sec. 28, T. 60 N., R. 2 W., B. M.	1,644.10	
	Base: E. $\frac{1}{2}$ sec. 9, N. $\frac{1}{2}$ sec. 15, T. 31 N., R. 1 E.; E. $\frac{1}{2}$ sec. 33, T. 30 N., R. 2 E.; E. $\frac{1}{2}$ sec. 23, T. 28 N., R. 1 E.; W. $\frac{1}{2}$ sec. 21, T. 30 N., R. 2 E.; lot 2, sec. 31, T. 32 N., R. 2 W., G. & S. R. M.		1,631.65

Unrestricted selections, Santa Fe Pacific Railroad Company, etc.—Continued.

IDAHO—Continued.

No.	Location.	Selected area.	Base area.
COEUR D'ALENE LAND DISTRICT—Continued.			
9275	Selection: N. ½ NW. ¼, SW. ¼ NW. ¼, and NW. ¼ SW. ¼, sec. 9, T. 43 N., R. 2 E., B. M. Base: NW. ¼ sec. 33, T. 31 N., R. 2 W., G. & S. R. M.	Acres. 160	Acres. 160
9491	Selection: N. ½ SW. ¼ sec. 20, T. 60 N., R. 2 W., B. M. Base: N. ½ SE. ¼ sec. 1, T. 30 N., R. 2 E., G. & S. R. M.	80	80
9492	Selection: SW. ¼ SW. ¼ sec. 20, T. 60 N., R. 2 W., B. M. Base: Lot 2 of NE. ¼ of sec. 1, T. 30 N., R. 2 E., G. & S. R. M.	40	40
9493	Selection: SE. ¼ SW. ¼ sec. 20, T. 60 N., R. 2 W., B. M. Base: SE. ¼ SW. ¼ sec. 1, T. 30 N., R. 2 E., G. & S. R. M.	40	40
9540	Selection: Lot 4, SW. ¼ NW. ¼, NW. ¼ SW. ¼, SE. ¼ SW. ¼, NE. ¼ SE. ¼, sec. 5, E. ½ NW. ¼ and lots 1 and 2 sec. 7; S. ½ NE. ¼, SW. ¼, SW. ¼ SE. ¼, sec. 8; S. ½ NW. ¼, E. ½ SE. ¼, sec. 9, T. 59 N., R. 2 W., B. M. Base: NE. ¼, lots 1 and 2, E. ½ NW. ¼, sec. 31, T. 32 N., R. 3 W.; SW. ¼ sec. 11, T. 31 N., R. 4 W.; lots 2 and 4, SE. ¼ NW. ¼, SE. ¼ SW. ¼, sec. 19, T. 32 N., R. 3 W.; lots 2 and 3 sec. 7, T. 29 N., R. 3 E.; SW. ¼ SW. ¼ sec. 29, T. 30 N., R. 3 W.; lot 3 of sec. 31, T. 32 N., R. 2 W., G. & S. R. M.	795.11	777.09
9541	Selection: W. ½ NE. ¼ sec. 7, SE. ¼ NE. ¼ sec. 9, T. 59 N., R. 2 E., B. M. Base: Lot 3, NE. ¼ SW. ¼ sec. 19, T. 32 N., R. 3 W., lot 7 of sec. 3, T. 30 N., R. 3 E., G. & S. R. M.	120	108.93
10193	Selection: S. ½ NE. ¼ sec. 22, T. 53 N., R. 5 W., B. M. Base: S. ½ NE. ¼ sec. 35, T. 30 N., R. 3 W., G. & S. R. M.	80	80
10194	Selection: SW. ¼ NE. ¼, N. ½ SE. ¼, SE. ¼ SE. ¼ sec. 22, T. 60 N., R. 2 W., B. M. Base: NE. ¼ sec. 1, T. 31 N., R. 4 W., G. & S. R. M.	160	160
10195	Selection: SW. ¼ sec. 2, T. 58 N., R. 1 E., B. M. Base: SW. ¼ sec. 17, T. 31 N., R. 3 W., G. & S. R. M.	160	160
10465	Selection: S. ½ SE. ¼ sec. 4, T. 60 N., R. 2 W., B. M. Base: S. ½ SE. ¼ sec. 1, T. 30 N., R. 2 E., G. & S. R. M.	80	80
10469	Selection: E. ½ NW. ¼ sec. 20, E. ½ SE. ¼ sec. 21, NE. ¼ NE. ¼ sec. 24, T. 43 N., R. 2 E., lots 3 and 4 of sec. 6, T. 46 N., R. 2 E.; lots 3 and 4 of sec. 6, lot 11 of sec. 18, T. 45 N., R. 4 E., B. M. Base: E. ½ of sec. 11, T. 28 N., R. 1 E., G. & S. R. M.	324.79	320
10647	Selection: SW. ¼ SW. ¼ (or lot 1) sec. 29, T. 44 N., R. 1 E., B. M. Base: SW. ¼ SW. ¼ sec. 27, T. 30 N., R. 2 E., G. & S. R. M.	39.94	40
10648	Selection: NW. ¼ SW. ¼ sec. 4, T. 60 N., R. 2 W., B. M. Base: NW. ¼ SW. ¼ sec. 35, T. 29 N., R. 4 E., G. & S. R. M.	40	40
10649	Selection: NE. ¼ SE. ¼ sec. 4, T. 60 N., R. 2 W., B. M. Base: SE. ¼ SW. ¼ sec. 27, T. 30 N., R. 2 E., G. & S. R. M.	40	40
10650	Selection: NW. ¼ SE. ¼ sec. 4, T. 60 N., R. 2 W., B. M. Base: SW. ¼ SW. ¼ sec. 35, T. 29 N., R. 4 E., G. & S. R. M.	40	40
10651	Selection: NE. ¼ SW. ¼ sec. 4, T. 60 N., R. 2 W., B. M. Base: SW. ¼ SW. ¼ sec. 1, T. 30 N., R. 2 E., G. & S. R. M.	40	40
11691	Selection: E. ½ NW. ¼ sec. 25, T. 58 N., R. 1 E., B. M. Base: N. ½ SW. ¼ sec. 1, T. 30 N., R. 2 E., G. & S. R. M.	80	80
11692	Selection: W. ½ NW. ¼ sec. 25, T. 58 N., R. 1 E., B. M. Base: S. ½ NE. ¼ sec. 1, T. 30 N., R. 2 E., G. & S. R. M.	80	80
11694	Selection: N. ½ SW. ¼, SE. ¼ SW. ¼, SW. ¼ SE. ¼ sec. 25, T. 58 N., R. 1 E., B. M. Base: SW. ¼ sec. 9, T. 30 N., R. 2 E., G. & S. R. M.	160	160
11860	Selection: SE. ¼ NW. ¼, NE. ¼ SW. ¼ sec. 5, T. 46 N., R. 2 E., B. M. Base: S. ½ SE. ¼ sec. 11, T. 31 N., R. 4 W., G. & S. R. M.	80	80
12517	Selection: NW. ¼ NW. ¼ sec. 34, T. 43 N., R. 3 W., B. M. Base: Lot 4 of NW. ¼ of sec. 1, T. 30 N., R. 2 E., G. & S. R. M.	40	40.21
Total, Coeur d'Alene land district.....		4,483.94	4,434.83
TOTAL, IN IDAHO, BY LAND DISTRICTS.			
Boise.....		480	480
Coeur d'Alene.....		4,483.94	4,434.83
		4,963.94	4,914.83

MICHIGAN.

MARQUETTE LAND DISTRICT.			
7373	Selection: NW. ¼ SE. ¼ sec. 3, T. 44 N., R. 42 W., 4th P. M.	40	
	Base: SW. ¼ SE. ¼ sec. 17, T. 28 N., R. 6 E., G. & S. R. M.		40
7379	Selection: SE. ¼ SE. ¼ sec. 25, T. 1 S., R. 32 E.; E. ½ NE. ¼ and NW. ¼ NE. ¼ sec. 20, T. 4 S., R. 32 E.; SE. ¼ sec. 18; lots 1, 2, 3, 4, sec. 19; SW. ¼ sec. 20; E. ½ NW. ¼ sec. 29, T. 1 S., R. 33 E.; W. ½ NW. ¼ and W. ½ SW. ¼ sec. 22, T. 1 S., R. 34 E.; NE. ¼ NE. ¼ sec. 12, T. 2 S., R. 34 E., 4th P. M. Base: All sec. 1; lots 8, 9, 10, 11, 12, and NE. ¼ sec. 3; NE. ¼ NE. ¼ sec. 11, T. 30 N., R. 3 E., G. & S. R. M.	1,061.52	1,059.60

Unrestricted selections, Santa Fe Pacific Railroad Company, etc.—Continued.

MICHIGAN—Continued.

No.	Location.	Selected area.	Base area.
MARQUETTE LAND DISTRICT—Continued.			
8017	Selection: SE. $\frac{1}{4}$ SW. $\frac{1}{4}$ sec. 2, T. 43 N., R. 7 W.; NW. $\frac{1}{4}$ NW. $\frac{1}{4}$ sec. 18, T. 43 N., R. 6 W., 4th P. M. Base: E. $\frac{1}{2}$ SW. $\frac{1}{4}$ sec. 7, T. 29 N., R. 2 E., G. & S. R. M.	Acres. 80	Acres. 80
8990	Selection: S. $\frac{1}{2}$ SW. $\frac{1}{4}$ sec. 17, T. 27 N., R. 6 E., 4th P. M. Base: S. $\frac{1}{2}$ SE. $\frac{1}{4}$ sec. 17, T. 30 N., R. 3 W., G. & S. R. M.	80	80
8991	Selection: SW. $\frac{1}{4}$ SE. $\frac{1}{4}$ sec. 18, T. 27 N., R. 6 E., 4th P. M. Base: SE. $\frac{1}{4}$ SE. $\frac{1}{4}$ sec. 3, T. 27 N., R. 1 E., G. & S. R. M.	40	40
8992	Selection: SE. $\frac{1}{4}$ SE. $\frac{1}{4}$ sec. 18, T. 27 N., R. 6 E., 4th P. M. Base: SE. $\frac{1}{4}$ SE. $\frac{1}{4}$ sec. 21, T. 30 N., R. 3 W., G. & S. R. M.	40	40
Total, Marquette land district		1,301.52	1,299.60
Total, Michigan			

MINNESOTA.

CASS LAKE LAND DISTRICT.			
7863	Selection: Lot 1 of sec. 5, T. 56 N., R. 24 W., 4th P. M. Base: SW. $\frac{1}{4}$ NW. $\frac{1}{4}$ sec. 25, T. 30 N., R. 3 W., G. & S. R. M.	49.70	40
7864	Selection: Lots 9 and 10 of sec. 2, T. 55 N., R. 24 W., 4th P. M. Base: NE. $\frac{1}{4}$ SE. $\frac{1}{4}$ sec. 25, T. 30 N., R. 3 W., G. & S. R. M.	44.85	40
7983	Selection: SW. $\frac{1}{4}$ NW. $\frac{1}{4}$ and SW. $\frac{1}{4}$ SW. $\frac{1}{4}$ sec. 2, T. 63 N., R. 25 W., 4th P. M. Base: E. $\frac{1}{2}$ SW. $\frac{1}{4}$ sec. 23, T. 28 N., R. 1 E., G. & S. R. M.	80	80
7984	Selection: NE. $\frac{1}{4}$ NW. $\frac{1}{4}$ and SW. $\frac{1}{4}$ SE. $\frac{1}{4}$ sec. 13, T. 151 N., R. 29 W.; SW. $\frac{1}{4}$ SW. $\frac{1}{4}$ sec. 28, NE. $\frac{1}{4}$ SE. $\frac{1}{4}$ sec. 29, T. 152 N., R. 29 W., 5th P. M. Base: NW. $\frac{1}{4}$ sec. 11, T. 29 N., R. 3 E., G. & S. R. M.	160	160
7985	Selection: S. $\frac{1}{2}$ NE. $\frac{1}{4}$ and lots 2 and 3 of sec. 6, T. 151 N., R. 25 W., 5th P. M. Base: NE. $\frac{1}{4}$ sec. 11, T. 29 N., R. 3 E., G. & S. R. M.	158.76	160
8147	Selection: S. $\frac{1}{2}$ SW. $\frac{1}{4}$ sec. 10, T. 149 N., R. 29 W., 5th P. M. Base: S. $\frac{1}{2}$ NW. $\frac{1}{4}$ sec. 17, T. 30 N., R. 2 W., G. & S. R. M.	80	80
8148	Selection: N. $\frac{1}{2}$ SW. $\frac{1}{4}$ sec. 10, T. 149 N., R. 29 W., 5th P. M. Base: N. $\frac{1}{2}$ NW. $\frac{1}{4}$ sec. 17, T. 30 N., R. 2 W., G. & S. R. M.	80	80
8487	Selection: SW. $\frac{1}{4}$ SE. $\frac{1}{4}$ sec. 20, T. 148 N., R. 25 W.; NE. $\frac{1}{4}$ SW. $\frac{1}{4}$ and NW. $\frac{1}{4}$ NW. $\frac{1}{4}$ sec. 33, T. 148 N., R. 25 W., 5th P. M. Base: NE. $\frac{1}{4}$ NW. $\frac{1}{4}$ lots 1 and 2 of NW. $\frac{1}{4}$ of sec. 7, T. 29 N., R. 2 E., G. & S. R. M.	120	120.69
8488	Selection: N. $\frac{1}{2}$ NW. $\frac{1}{4}$ sec. 6, T. 62 N., R. 24 W., 4th P. M. Base: E. $\frac{1}{2}$ NE. $\frac{1}{4}$ sec. 33, T. 31 N., R. 2 E., G. & S. R. M.	80.27	80
8489	Selection: NW. $\frac{1}{4}$ SE. $\frac{1}{4}$ sec. 21, T. 61 N., R. 24 W., 4th P. M. Base: Lot 4 of SW. $\frac{1}{4}$ of sec. 31, T. 32 N., R. 4 W., G. & S. R. M.	40	37.24
8490	Selection: SW. $\frac{1}{4}$ NW. $\frac{1}{4}$ sec. 3, T. 63 N., R. 25 W., 4th P. M. Base: Lot 2 of NW. $\frac{1}{4}$ of sec. 7, T. 31 N., R. 2 W., G. & S. R. M.	40	32.41
8491	Selection: SE. $\frac{1}{4}$ SW. $\frac{1}{4}$ sec. 31, T. 148 N., R. 25 W., 5th P. M. Base: Lot 3 of SW. $\frac{1}{4}$ of sec. 31, T. 32 N., R. 4 W., G. & S. R. M.	40	37.34
8492	Selection: NE. $\frac{1}{4}$ SW. $\frac{1}{4}$ sec. 5, T. 56 N., R. 24 W., 4th P. M. Base: Lot 3 of SW. $\frac{1}{4}$ of sec. 31, T. 31 N., R. 2 W., G. & S. R. M.	40	36.45
8493	Selection: NE. $\frac{1}{4}$ NW. $\frac{1}{4}$ sec. 34, T. 141 N., R. 35 W., 5th P. M. Base: NW. $\frac{1}{4}$ SE. $\frac{1}{4}$ sec. 31, T. 32 N., R. 4 W., G. & S. R. M.	40	40
8678	Selection: S. $\frac{1}{2}$ NW. $\frac{1}{4}$ and S. $\frac{1}{2}$ NE. $\frac{1}{2}$ sec. 21, T. 149 N., R. 31 W., 5th P. M. Base: SE. $\frac{1}{4}$ sec. 35, T. 29 N., R. 3 E., G. & S. R. M.	160	160
8679	Selection: S. $\frac{1}{2}$ SW. $\frac{1}{4}$ sec. 15, NE. $\frac{1}{4}$ NW. $\frac{1}{4}$ and NW. $\frac{1}{4}$ NE. $\frac{1}{4}$ sec. 22, T. 151 N., R. 30 W., 5th P. M. Base: SW. $\frac{1}{4}$ sec. 33, T. 31 N., R. 2 E., G. & S. R. M.	160	160
8680	Selection: NE. $\frac{1}{4}$ NW. $\frac{1}{4}$ sec. 18, lot 4 of sec. 30, T. 148 N., R. 25 W., 5th P. M. Base: Lots 1 and 2 of NE. $\frac{1}{4}$ of sec. 5, T. 30 N., R. 2 E., G. & S. R. M.	80.35	80.43
9487	Selection: SW. $\frac{1}{4}$ SE. $\frac{1}{4}$ sec. 2, NW. $\frac{1}{4}$ NE. $\frac{1}{4}$ sec. 11, T. 151 N., R. 29 W., 4th P. M. Base: E. $\frac{1}{2}$ SE. $\frac{1}{4}$ sec. 27, T. 28 N., R. 1 E., G. & S. R. M.	80	80
10220	Selection: S. $\frac{1}{2}$ NE. $\frac{1}{4}$ sec. 30, T. 148 N., R. 29 W., 5th P. M. Base: S. $\frac{1}{2}$ NW. $\frac{1}{4}$ sec. 27, T. 29 N., R. 3 E., G. & S. R. M.	80	80
Total, Cass Lake land district		1,613.93	1,584.56
CROOKSTON LAND DISTRICT.			
6299	Selection: SW. $\frac{1}{4}$ NE. $\frac{1}{4}$ and NW. $\frac{1}{4}$ SE. $\frac{1}{4}$ sec. 1, T. 151 N., R. 30 W., 5th P. M. Base: N. $\frac{1}{2}$ NE. $\frac{1}{4}$ sec. 17, T. 29 N., R. 4 E., G. & S. R. M.	80	80
6336	Selection: SE. $\frac{1}{4}$ NW. $\frac{1}{4}$ sec. 19, T. 150 N., R. 31 W., 5th P. M. Base: NE. $\frac{1}{4}$ NW. $\frac{1}{4}$ sec. 23, T. 28 N., R. 5 E., G. & S. R. M.	40	40

Unrestricted selections, Santa Fe Pacific Railroad Company, etc.—Continued.

MINNESOTA—Continued.

No.	Location.	Selected area.	Base area.
CROOKSTON LAND DISTRICT—Continued.			
		<i>Acres.</i>	<i>Acres.</i>
6514	Selection: SE. $\frac{1}{4}$ NW. $\frac{1}{4}$ sec. 23, T. 149 N., R. 31 W., 5th P. M.	40	40
	Base: NE. $\frac{1}{4}$ NW. $\frac{1}{4}$ sec. 17, T. 28 N., R. 6 E., G. & S. R. M.		40
6937	Selection: W. $\frac{1}{2}$ NW. $\frac{1}{4}$ sec. 8, T. 161 N., R. 46 W., 5th P. M.	80	80
	Base: S. $\frac{1}{2}$ NE. $\frac{1}{4}$ sec. 23, T. 29 N., R. 4 E., G. & S. R. M.		80
6938	Selection: SE. $\frac{1}{4}$ NW. $\frac{1}{4}$ sec. 8, T. 161 N., R. 46 W., 5th P. M.	40	40
	Base: NW. $\frac{1}{4}$ SE. $\frac{1}{4}$ sec. 27, T. 30 N., R. 2 E., G. & S. R. M.		40
7187	Selection: E. $\frac{1}{2}$ NE. $\frac{1}{4}$ sec. 34, W. $\frac{1}{2}$ NW. $\frac{1}{4}$ sec. 35, T. 159 N., R. 43 W., 5th P. M.	160	
	Base: E. $\frac{1}{2}$ and lots 1 and 2 of NW. $\frac{1}{4}$ of sec. 31, T. 29 N., R. 2 E., G. & S. R. M.		161.14
7282	Selection: SW. $\frac{1}{4}$ NE. $\frac{1}{4}$ sec. 6, T. 156 N., R. 44 W., 5th P. M.	40	40
	Base: NW. $\frac{1}{4}$ SE. $\frac{1}{4}$ sec. 5, T. 28 N., R. 6 E., G. & S. R. M.		40
7955	Selection: NE. $\frac{1}{4}$ SW. $\frac{1}{4}$ sec. 5, T. 144 N., R. 36 W., 5th P. M.	40	40
	Base: SE. $\frac{1}{4}$ SW. $\frac{1}{4}$ sec. 3, T. 31 N., R. 3 W., G. & S. R. M.		40
8069	Selection: S. $\frac{1}{4}$ NE. $\frac{1}{4}$ sec. 26, T. 141 N., R. 46 W., 5th P. M.	80	80
	Base: S. $\frac{1}{2}$ NW. $\frac{1}{4}$ sec. 29, T. 28 N., R. 5 E., G. & S. R. M.		80
8071	Selection: NW. $\frac{1}{4}$ NE. $\frac{1}{4}$ sec. 26, T. 141 N., R. 46 W., 5th P. M.	40	40
	Base: SW. $\frac{1}{4}$ NE. $\frac{1}{4}$ sec. 17, T. 30 N., R. 2 E., G. & S. R. M.		40
8112	Selection: W. $\frac{1}{2}$ NE. $\frac{1}{4}$ sec. 34, T. 159 N., R. 43 W., 5th P. M.	80	80
	Base: N. $\frac{1}{2}$ NW. $\frac{1}{4}$ sec. 29, T. 28 N., R. 5 E., G. & S. R. M.		80
8365	Selection: Lot 6 of sec. 18, T. 143 N., R. 36 W., 5th P. M.	36	
	Base: SE. $\frac{1}{4}$ SE. $\frac{1}{4}$ sec. 21, T. 30 N., R. 2 E., G. & S. R. M.		40
	Total, Crookston land district	756	761.14
DULUTH LAND DISTRICT.			
6051	Selection: Lot 9 of sec. 29, lot 1 of sec. 32, T. 64 N., R. 1 W., 4th P. M.	90	80
	Base: N. $\frac{1}{2}$ NE. $\frac{1}{4}$ sec. 11, T. 28 N., R. 5 E., G. & S. R. M.		80
6052	Selection: Lots 7 and 8 of sec. 12, lot 2 and NE. $\frac{1}{4}$ NW. $\frac{1}{4}$ sec. 13, T. 65 N., R. 12 W., 4th P. M.	173.70	160
	Base: SE. $\frac{1}{4}$ sec. 21, T. 28 N., R. 5 E., G. & S. R. M.		160
6053	Selection: N. $\frac{1}{2}$ NW. $\frac{1}{4}$ , SW. $\frac{1}{4}$ NW. $\frac{1}{4}$ and lot 3 of sec. 12, T. 65 N., R. 12 W., 4th P. M.	164.75	160
	Base: NE. $\frac{1}{4}$ sec. 21, T. 28 N., R. 5 E., G. & S. R. M.		160
6054	Selection: Lots 2 and 6, SW. $\frac{1}{4}$ NE. $\frac{1}{4}$ and NW. $\frac{1}{4}$ SE. $\frac{1}{4}$ sec. 12, T. 65 N., R. 12 W., 4th P. M.	176.04	160
	Base: NW. $\frac{1}{4}$ sec. 21, T. 28 N., R. 5 E., G. & S. R. M.		160
6055	Selection: SE. $\frac{1}{4}$ NW. $\frac{1}{4}$ sec. 4, NE. $\frac{1}{4}$ SE. $\frac{1}{4}$ sec. 25, SE. $\frac{1}{4}$ NE. $\frac{1}{4}$ and NE. $\frac{1}{4}$ SE. $\frac{1}{4}$ sec. 32, T. 66 N., R. 19 W., 4th P. M.	160	160
	Base: SW. $\frac{1}{4}$ sec. 17, T. 28 N., R. 5 E., G. & S. R. M.		160
6056	Selection: SW. $\frac{1}{4}$ SW. $\frac{1}{4}$ sec. 15, T. 65 N., R. 12 W., 4th P. M.	40	40
	Base: SE. $\frac{1}{4}$ NW. $\frac{1}{4}$ sec. 23, T. 28 N., R. 5 E., G. & S. R. M.		40
6057	Selection: SW. $\frac{1}{4}$ NE. $\frac{1}{4}$ and SE. $\frac{1}{4}$ NW. $\frac{1}{4}$ sec. 22, T. 61 N., R. 3 W.; SE. $\frac{1}{4}$ SE. $\frac{1}{4}$ sec. 17, T. 28 N., R. 5 E.; SE. $\frac{1}{4}$ sec. 4, T. 67 N., R. 20 W., 4th P. M.	160	160
	Base: SE. $\frac{1}{4}$ sec. 17, T. 28 N., R. 5 E., G. & S. R. M.		160
6058	Selection: NW. $\frac{1}{4}$ SE. $\frac{1}{4}$ sec. 18, T. 59 N., R. 17 W.; SW. $\frac{1}{4}$ NE. $\frac{1}{4}$ , NW. $\frac{1}{4}$ SE. $\frac{1}{4}$ and NE. $\frac{1}{4}$ SW. $\frac{1}{4}$ sec. 18, T. 64 N., R. 19 W., 4th P. M.	160	160
	Base: NW. $\frac{1}{4}$ sec. 17, T. 28 N., R. 5 E., G. & S. R. M.		160
6059	Selection: Lot 2 or NW. $\frac{1}{4}$ SW. $\frac{1}{4}$ sec. 28, T. 63 N., R. 2 W., lot 8 of sec. 10, lots 1 and 2 or N. $\frac{1}{2}$ NE. $\frac{1}{4}$ sec. 2, T. 63 N., R. 3 W.; SW. $\frac{1}{4}$ SE. $\frac{1}{4}$ sec. 22, T. 61 N., R. 3 W., 4th P. M.	159.76	160
	Base: NE. $\frac{1}{4}$ sec. 17, T. 28 N., R. 5 E., G. & S. R. M.		160
6060	Selection: Lots 8 and 9 and S. $\frac{1}{2}$ SW. $\frac{1}{4}$ sec. 14, T. 65 N., R. 12 W., 4th P. M.	162.32	160
	Base: NE. $\frac{1}{4}$ sec. 23, T. 28 N., R. 5 E., G. & S. R. M.		160
6061	Selection: Lots 5 and 7, SW. $\frac{1}{4}$ SE. $\frac{1}{4}$ and SW. $\frac{1}{4}$ SW. $\frac{1}{4}$ sec. 13, T. 65 N., R. 12 W., 4th P. M.	173.89	160
	Base: SW. $\frac{1}{4}$ sec. 21, T. 28 N., R. 5 E., G. & S. R. M.		160
6062	Selection: SE. $\frac{1}{4}$ NE. $\frac{1}{4}$ and NE. $\frac{1}{4}$ SE. $\frac{1}{4}$ sec. 22, T. 65 N., R. 12 W., 4th P. M.	80	80
	Base: S. $\frac{1}{2}$ SW. $\frac{1}{4}$ sec. 9, T. 28 N., R. 5 E., G. & S. R. M.		80
6063	Selection: SW. $\frac{1}{4}$ SE. $\frac{1}{4}$ sec. 6, T. 63 N., R. 1 W.; SW. $\frac{1}{4}$ NE. $\frac{1}{4}$ SE. $\frac{1}{4}$ NW. $\frac{1}{4}$ , and NW. $\frac{1}{4}$ SE. $\frac{1}{4}$ sec. 35, T. 64 N., 2 W., 4th P. M.	160	160
	Base: SW. $\frac{1}{4}$ sec. 15, T. 28 N., R. 5 E., G. & S. R. M.		160
6064	Selection: SW. $\frac{1}{4}$ NW. $\frac{1}{4}$ and NW. $\frac{1}{4}$ SW. $\frac{1}{4}$ sec. 23, T. 65 N., R. 12 W., 4th P. M.	80	80
	Base: N. $\frac{1}{2}$ SE. $\frac{1}{4}$ sec. 9, T. 28 N., R. 5 E., G. & S. R. M.		80
6065	Selection: NE. $\frac{1}{4}$ NE. $\frac{1}{4}$ sec. 31, T. 57 N., R. 14 W., 4th P. M.	40	40
	Base: NW. $\frac{1}{4}$ NW. $\frac{1}{4}$ sec. 23, T. 28 N., R. 5 E., G. & S. R. M.		40
6066	Selection: Lot 5 and SE. $\frac{1}{4}$ NW. $\frac{1}{4}$ sec. 6, T. 59 N., R. 21 W., 4th P. M.	79.25	80
	Base: S. $\frac{1}{2}$ NE. $\frac{1}{4}$ sec. 9, T. 28 N., R. 5 E., G. & S. R. M.		80
6067	Selection: NE. $\frac{1}{4}$ NE. $\frac{1}{4}$ and NW. $\frac{1}{4}$ SE. $\frac{1}{4}$ sec. 31, T. 67 N., R. 18 W., 4th P. M.	80	80
	Base: N. $\frac{1}{2}$ NE. $\frac{1}{4}$ sec. 9, T. 28 N., R. 5 E., G. & S. R. M.		80
6068	Selection: S. $\frac{1}{2}$ NE. $\frac{1}{4}$ sec. 21, T. 65 N., R. 12 W., 4th P. M.	80	80
	Base: S. $\frac{1}{2}$ NW. $\frac{1}{4}$ sec. 9, T. 28 N., R. 5 E., G. & S. R. M.		80

Unrestricted selections, Santa Fe Pacific Railroad Company, etc.—Continued.

MINNESOTA—Continued.

No.	Location.	Selected area.	Base area.
DULUTH LAND DISTRICT—Continued.			
		<i>Acres.</i>	<i>Acres.</i>
6069	Selection: W. $\frac{1}{2}$ NW. $\frac{1}{4}$ sec. 22, T. 65 N., R. 12 W., 4th P. M. Base: N. $\frac{1}{2}$ SW. $\frac{1}{4}$ sec. 9, T. 28 N., R. 5 E., G. & S. R. M.	80	80
6070	Selection: N. $\frac{1}{2}$ SW. $\frac{1}{4}$ sec. 15, T. 65 N., R. 12 W., 4th P. M. Base: N. $\frac{1}{2}$ NW. $\frac{1}{4}$ sec. 9, T. 28 N., R. 5 E., G. & S. R. M.	80	80
6175	Selection: NE. $\frac{1}{4}$ SE. $\frac{1}{4}$ sec. 29, SE. $\frac{1}{4}$ SE. $\frac{1}{4}$ sec. 33, T. 58 N., R. 12 W., 4th P. M. Base: S. $\frac{1}{2}$ SE. $\frac{1}{4}$ sec. 13, T. 28 N., R. 5 E., G. & S. R. M.	80	80
6176	Selection: NW. $\frac{1}{4}$ SE. $\frac{1}{4}$ sec. 11, T. 61 N., R. 18 W., 4th P. M. Base: SW. $\frac{1}{4}$ SW. $\frac{1}{4}$ sec. 5, T. 28 N., R. 6 E., G. & S. R. M.	40	40
6177	Selection: SE. $\frac{1}{4}$ SE. $\frac{1}{4}$ sec. 14, T. 59 N., R. 12 W., 4th P. M. Base: SW. $\frac{1}{4}$ SE. $\frac{1}{4}$ sec. 5, T. 28 N., R. 6 E., G. & S. R. M.	40	40
6178	Selection: Lot 1 of sec. 7, T. 64 N., R. 16 W., 4th P. M. Base: SW. $\frac{1}{4}$ SE. $\frac{1}{4}$ sec. 23, T. 28 N., R. 5 E., G. & S. R. M.	39.46	40
6179	Selection: SE. $\frac{1}{4}$ SE. $\frac{1}{4}$ sec. 35, T. 58 N., R. 13 W.; NW. $\frac{1}{4}$ NE. $\frac{1}{4}$ sec. 22, T. 57 N., R. 23 W., 4th P. M. Base: S. $\frac{1}{2}$ SE. $\frac{1}{4}$ sec. 9, T. 28 N., R. 5 E., G. & S. R. M.	80	80
6180	Selection: SE. $\frac{1}{4}$ NE. $\frac{1}{4}$ and NE. $\frac{1}{4}$ SE. $\frac{1}{4}$ sec. 34, T. 56 N., R. 13 W., 4th P. M. Base: N. $\frac{1}{2}$ SE. $\frac{1}{4}$ sec. 13, T. 28 N., R. 5 E., G. & S. R. M.	80	80
6181	Selection: NE. $\frac{1}{4}$ SE. $\frac{1}{4}$ sec. 20, T. 60 N., R. 17 W., 4th P. M. Base: SE. $\frac{1}{4}$ SE. $\frac{1}{4}$ sec. 23, T. 28 N., R. 5 E., G. & S. R. M.	40	40
6182	Selection: NE. $\frac{1}{4}$ NW. $\frac{1}{4}$ sec. 24, T. 56 N., R. 13 W., 4th P. M. Base: SE. $\frac{1}{4}$ SW. $\frac{1}{4}$ sec. 5, T. 28 N., R. 6 E., G. & S. R. M.	40	40
6183	Selection: SE. $\frac{1}{4}$ NE. $\frac{1}{4}$ , E. $\frac{1}{2}$ SE. $\frac{1}{4}$ , and lot 10 of sec. 15, T. 65 N., R. 24 W., 4th P. M. Base: NE. $\frac{1}{4}$ sec. 1, T. 28 N., R. 5 E., G. & S. R. M.	158.50	160
6184	Selection: NW. $\frac{1}{4}$ NE. $\frac{1}{4}$ sec. 9, T. 64 N., R. 1 W.; SW. $\frac{1}{4}$ SW. $\frac{1}{4}$ sec. 10, T. 68 N., R. 20 W., 4th P. M. Base: S. $\frac{1}{2}$ NE. $\frac{1}{4}$ sec. 11, T. 28 N., R. 5 E., G. & S. R. M.	80	80
6185	Selection: SW. $\frac{1}{4}$ NE. $\frac{1}{4}$ sec. 18, T. 66 N., R. 18 W.; NE. $\frac{1}{2}$ SE. $\frac{1}{4}$ sec. 15, T. 66 N., R. 20 W., 4th P. M. Base: N. $\frac{1}{2}$ SE. $\frac{1}{4}$ sec. 11, T. 28 N., R. 5 E., G. & S. R. M.	80	80
6186	Selection: W. $\frac{1}{2}$ SE. $\frac{1}{4}$ sec. 28, T. 63 N., R. 26 W., 4th P. M. Base: N. $\frac{1}{2}$ NW. $\frac{1}{4}$ sec. 11, T. 28 N., R. 5 E., G. & S. R. M.	80	80
6187	Selection: NE. $\frac{1}{4}$ SE. $\frac{1}{4}$ sec. 17; SE. $\frac{1}{4}$ NE. $\frac{1}{4}$ sec. 17, T. 63 N., R. 16 W., 4th P. M. Base: N. $\frac{1}{2}$ SW. $\frac{1}{4}$ sec. 11, T. 28 N., R. 5 E., G. & S. R. M.	80	80
6188	Selection: S. $\frac{1}{2}$ NW. $\frac{1}{4}$ sec. 35, T. 58 N., R. 12 W., 4th P. M. Base: N. $\frac{1}{2}$ SW. $\frac{1}{4}$ sec. 13, T. 28 N., R. 5 E., G. & S. R. M.	80	80
6189	Selection: SE. $\frac{1}{4}$ SW. $\frac{1}{4}$ sec. 28, T. 64 N., R. 11 W.; NW. $\frac{1}{4}$ NE. $\frac{1}{4}$ sec. 33, T. 58 N., R. 13 W., 4th P. M. Base: S. $\frac{1}{2}$ SW. $\frac{1}{4}$ sec. 13, T. 28 N., R. 5 E., G. & S. R. M.	80	80
6190	Selection: SE. $\frac{1}{4}$ NW. $\frac{1}{4}$ and SW. $\frac{1}{4}$ NE. $\frac{1}{4}$ sec. 1, T. 62 N., R. 27 W., 4th P. M. Base: N. $\frac{1}{2}$ NE. $\frac{1}{4}$ sec. 15, T. 28 N., R. 5 E., G. & S. R. M.	80	80
6191	Selection: NE. $\frac{1}{4}$ SW. $\frac{1}{4}$ sec. 18, T. 55 N., R. 12 W., 4th P. M. Base: SE. $\frac{1}{4}$ NE. $\frac{1}{4}$ sec. 25, T. 28 N., R. 5 E., G. & S. R. M.	40	40
6192	Selection: Lot 1 of sec. 5, T. 66 N., R. 12 W., 4th P. M. Base: SW. $\frac{1}{4}$ NW. $\frac{1}{4}$ sec. 23, T. 28 N., R. 5 E., G. & S. R. M.	56.25	40
6193	Selection: S. $\frac{1}{2}$ NW. $\frac{1}{4}$ sec. 5, T. 65 N., R. 19 W., 4th P. M. Base: S. $\frac{1}{2}$ NW. $\frac{1}{4}$ sec. 11, T. 28 N., R. 5 E., G. & S. R. M.	80	80
6194	Selection: NE. $\frac{1}{4}$ SW. $\frac{1}{4}$ sec. 4, T. 68 N., R. 20 W.; SE. $\frac{1}{4}$ NW. $\frac{1}{4}$ sec. 29, T. 67 N., R. 19 W., 4th P. M. Base: S. $\frac{1}{2}$ SE. $\frac{1}{4}$ sec. 11, T. 28 N., R. 5 E., G. & S. R. M.	80	80
6195	Selection: SE. $\frac{1}{4}$ SE. $\frac{1}{4}$ sec. 26, T. 55 N., R. 19 W., 4th P. M. Base: NE. $\frac{1}{4}$ NE. $\frac{1}{4}$ sec. 17, T. 28 N., R. 6 E., G. & S. R. M.	40	40
6196	Selection: SW. $\frac{1}{4}$ NE. $\frac{1}{4}$ sec. 10; NW. $\frac{1}{4}$ SE. $\frac{1}{4}$ sec. 21, T. 55 N., R. 13 W., 4th P. M. Base: N. $\frac{1}{2}$ SE. $\frac{1}{4}$ sec. 15, T. 28 N., R. 5 E., G. & S. R. M.	80	80
6197	Selection: SE. $\frac{1}{4}$ SE. $\frac{1}{4}$ sec. 12; NE. $\frac{1}{4}$ SW. $\frac{1}{4}$ sec. 33, T. 67 N., R. 20 W., 4th P. M. Base: N. $\frac{1}{2}$ NW. $\frac{1}{4}$ sec. 11, T. 28 N., R. 5 E., G. & S. R. M.	80	80
6198	Selection: SE. $\frac{1}{4}$ NW. $\frac{1}{4}$ sec. 21, T. 67 N., R. 19 W.; NW. $\frac{1}{4}$ SE. $\frac{1}{4}$ sec. 6, T. 66 N., R. 18 W., 4th P. M. Base: S. $\frac{1}{2}$ NW. $\frac{1}{4}$ sec. 13, T. 28 N., R. 5 E., G. & S. R. M.	80	80
6199	Selection: SE. $\frac{1}{4}$ SE. $\frac{1}{4}$ sec. 30; NE. $\frac{1}{4}$ NE. $\frac{1}{4}$ sec. 31, T. 61 N., R. 25 W., 4th P. M. Base: N. $\frac{1}{2}$ NE. $\frac{1}{4}$ sec. 13, T. 28 N., R. 5 E., G. & S. R. M.	80	80
6200	Selection: SW. $\frac{1}{4}$ NW. $\frac{1}{4}$ sec. 15; NW. $\frac{1}{4}$ NW. $\frac{1}{4}$ sec. 22, T. 56 N., R. 8 W., 4th P. M. Base: S. $\frac{1}{2}$ SW. $\frac{1}{4}$ sec. 11, T. 28 N., R. 5 E., G. & S. R. M.	80	80
6201	Selection: S. $\frac{1}{2}$ NW. $\frac{1}{4}$ sec. 1, T. 55 N., R. 10 W., 4th P. M. Base: S. $\frac{1}{2}$ NE. $\frac{1}{4}$ sec. 13, T. 28 N., R. 5 E., G. & S. R. M.	80	80
6202	Selection: SW. $\frac{1}{4}$ SE. $\frac{1}{4}$ sec. 19, T. 56 N., R. 13 W., 4th P. M. Base: SW. $\frac{1}{4}$ SW. $\frac{1}{4}$ sec. 23, T. 28 N., R. 5 E., G. & S. R. M.	40	40

Unrestricted selections, Santa Fe Pacific Railroad Company, etc.—Continued.

## MINNESOTA—Continued.

No.	Location.	Selected area.	Base area.
DULUTH LAND DISTRICT—Continued.			
6203	Selection: SE. $\frac{1}{4}$ NW. $\frac{1}{4}$ sec. 29; SE. $\frac{1}{4}$ NE. $\frac{1}{4}$ sec. 33, T. 56 N., R. 13 W., 4th P. M.	Acres. 80	Acres. 86
6204	Base: S. $\frac{1}{2}$ NE. $\frac{1}{4}$ sec. 15, T. 28 N., R. 5 E., G. & S. R. M. Selection: N. $\frac{1}{2}$ NW. $\frac{1}{4}$ sec. 24, T. 59 N., R. 18 W., 4th P. M.	80	80
6205	Base: N. $\frac{1}{2}$ NW. $\frac{1}{4}$ sec. 15, T. 28 N., R. 5 E., G. & S. R. M. Selection: NE. $\frac{1}{4}$ SW. $\frac{1}{4}$ sec. 6, T. 62 N., R. 10 W., 4th P. M.	40	40
6206	Base: NW. $\frac{1}{4}$ SE. $\frac{1}{4}$ sec. 23, T. 28 N., R. 5 E., G. & S. R. M. Selection: Lot 2 of sec. 5, T. 61 N., R. 24 W., 4th P. M.	41.36	40
6207	Base: NE. $\frac{1}{4}$ SE. $\frac{1}{4}$ sec. 23, T. 28 N., R. 5 E., G. & S. R. M. Selection: NE. $\frac{1}{4}$ SW. $\frac{1}{4}$ sec. 1, T. 62 N., R. 27 W., 4th P. M.	40	40
6208	Base: NW. $\frac{1}{4}$ SW. $\frac{1}{4}$ sec. 23, T. 28 N., R. 5 E., G. & S. R. M. Selection: SW. $\frac{1}{4}$ NE. $\frac{1}{4}$ and NE. $\frac{1}{4}$ SW. $\frac{1}{4}$ sec. 22, T. 55 N., R. 13 W., 4th P. M.	80	80
6209	Base: S. $\frac{1}{2}$ NW. $\frac{1}{4}$ sec. 15, T. 28 N., R. 5 E., G. & S. R. M. Selection: NW. $\frac{1}{4}$ SE. $\frac{1}{4}$ sec. 15; W. $\frac{1}{2}$ SW. $\frac{1}{4}$ and NE. $\frac{1}{4}$ SW. $\frac{1}{4}$ sec. 14, T. 65 N., R. 24 W., 4th P. M.	160	160
6210	Base: SW. $\frac{1}{4}$ sec. 35, T. 28 N., R. 5 E., G. & S. R. M. Selection: Lot 3 of sec. 9, T. 62 N., R. 16 W., 4th P. M.	41	40
6211	Base: NE. $\frac{1}{4}$ SW. $\frac{1}{4}$ sec. 23, T. 28 N., R. 5 E., G. & S. R. M. Selection: NE. $\frac{1}{4}$ NW. $\frac{1}{4}$ and NE. $\frac{1}{4}$ SW. $\frac{1}{4}$ sec. 27, T. 56 N., R. 22 W., 4th P. M.	80	80
6212	Base: N. $\frac{1}{2}$ SW. $\frac{1}{4}$ sec. 33, T. 28 N., R. 5 E., G. & S. R. M. Selection: SW. $\frac{1}{4}$ SW. $\frac{1}{4}$ sec. 25, T. 63 N., R. 10 W., 4th P. M.	40	40
6447	Base: SW. $\frac{1}{4}$ SW. $\frac{1}{4}$ sec. 25, T. 28 N., R. 5 E., G. & S. R. M. Selection: SW. $\frac{1}{4}$ NW. $\frac{1}{4}$ and NW. $\frac{1}{4}$ SW. $\frac{1}{4}$ sec. 5; SE. $\frac{1}{4}$ NE. $\frac{1}{4}$ sec. 6; NW. $\frac{1}{4}$ SE. $\frac{1}{4}$ sec. 17, T. 60 N., R. 20 W., 4th P. M.	160	160
6448	Base: NW. $\frac{1}{4}$ sec. 5, T. 27 N., R. 6 E., G. & S. R. M. Selection: Lots 3 and 4 of sec. 19, T. 156 N., R. 27 W., 5th P. M.; E. $\frac{1}{2}$ SW. $\frac{1}{4}$ sec. 19, T. 156 N., R. 27 W., 5th P. M.; Lot 6 of sec. 1, T. 64 N., R. 24 W., 4th P. M.	170.87	160
6419	Base: SW. $\frac{1}{4}$ sec. 17, T. 28 N., R. 6 E., G. & S. R. M. Selection: NW. $\frac{1}{4}$ NW. $\frac{1}{4}$ sec. 32, T. 61 N., R. 21 W., 4th P. M.	40	40
6450	Base: SW. $\frac{1}{4}$ NE. $\frac{1}{4}$ sec. 17, T. 28 N., R. 6 E., G. & S. R. M. Selection: W. $\frac{1}{2}$ NE. $\frac{1}{4}$ and E. $\frac{1}{2}$ NW. $\frac{1}{4}$ sec. 28, T. 149 N., R. 29 W., 5th P. M.	160	160
6451	Base: SW. $\frac{1}{4}$ sec. 25, T. 29 N., R. 4 E., G. & S. R. M. Selection: Lot 7 of sec. 3, T. 66 N., R. 23 W., 4th P. M.	40	40
6452	Base: NW. $\frac{1}{4}$ NW. $\frac{1}{4}$ sec. 25, T. 28 N., R. 5 E., G. & S. R. M. Selection: NE. $\frac{1}{4}$ NE. $\frac{1}{4}$ sec. 8, T. 55 N., R. 20 W., 4th P. M.	40	40
6453	Base: SE. $\frac{1}{4}$ NE. $\frac{1}{4}$ sec. 17, T. 28 N., R. 6 E., G. & S. R. M. Selection: Lot 10 of sec. 3, T. 66 N., R. 23 W., 4th P. M.	40	40
6454	Base: SE. $\frac{1}{4}$ NW. $\frac{1}{4}$ sec. 25, T. 28 N., R. 5 E., G. & S. R. M. Selection: SW. $\frac{1}{4}$ SW. $\frac{1}{4}$ sec. 14; NE. $\frac{1}{4}$ SE. $\frac{1}{4}$ sec. 15; SE. $\frac{1}{4}$ NE. $\frac{1}{4}$ and NW. $\frac{1}{4}$ SE. $\frac{1}{4}$ sec. 10, T. 60 N., R. 21 W., 4th P. M.	160	160
6455	Base: NE. $\frac{1}{4}$ sec. 5, T. 27 N., R. 6 E., G. & S. R. M. Selection: SE. $\frac{1}{4}$ NE. $\frac{1}{4}$ sec. 23, T. 59 N., R. 21 W., 4th P. M.	40	40
6456	Base: NW. $\frac{1}{4}$ SE. $\frac{1}{4}$ sec. 25, T. 28 N., R. 5 E., G. & S. R. M. Selection: SW. $\frac{1}{4}$ NW. $\frac{1}{4}$ sec. 24, T. 59 N., R. 21 W., 4th P. M.	40	40
6457	Base: SW. $\frac{1}{4}$ SE. $\frac{1}{4}$ sec. 25, T. 28 N., R. 5 E., G. & S. R. M. Selection: NE. $\frac{1}{4}$ NE. $\frac{1}{4}$ sec. 23, T. 59 N., R. 21 W., 4th P. M.	40	40
6467	Base: SE. $\frac{1}{4}$ SE. $\frac{1}{4}$ sec. 25, T. 28 N., R. 5 E., G. & S. R. M. Selection: NE. $\frac{1}{4}$ NE. $\frac{1}{4}$ sec. 9, T. 60 N., R. 18 W., 4th P. M.	40	40
6468	Base: NE. $\frac{1}{4}$ SE. $\frac{1}{4}$ sec. 33, T. 29 N., R. 4 E., G. & S. R. M. Selection: NE. $\frac{1}{4}$ NE. $\frac{1}{4}$ sec. 7, T. 153 N., R. 28 W., 5th P. M.	40	40
6469	Base: NE. $\frac{1}{4}$ SW. $\frac{1}{4}$ sec. 25, T. 28 N., R. 5 E., G. & S. R. M. Selection: NW. $\frac{1}{4}$ NE. $\frac{1}{4}$ and SE. $\frac{1}{4}$ NE. $\frac{1}{4}$ sec. 21, T. 60 N., R. 19 W., 4th P. M.	80	80
6470	Base: S. $\frac{1}{2}$ NE. $\frac{1}{4}$ sec. 17, T. 29 N., R. 4 E., G. & S. R. M. Selection: SW. $\frac{1}{4}$ SE. $\frac{1}{4}$ sec. 9, T. 62 N., R. 1 W., 4th P. M.	40	40
6471	Base: SW. $\frac{1}{4}$ NE. $\frac{1}{4}$ sec. 25, T. 28 N., R. 5 E., G. & S. R. M. Selection: NW. $\frac{1}{4}$ NE. $\frac{1}{4}$ sec. 7, T. 65 N., R. 13 W., 4th P. M.; SE. $\frac{1}{4}$ NE. $\frac{1}{4}$ sec. 19, T. 66 N., R. 13 W., 4th P. M.	80	80
6472	Base: S. $\frac{1}{2}$ SE. $\frac{1}{4}$ sec. 15, T. 28 N., R. 5 E., G. & S. R. M. Selection: NW. $\frac{1}{4}$ SW. $\frac{1}{4}$ sec. 1, T. 56 N., R. 9 W., 4th P. M.	40	40
6473	Base: SW. $\frac{1}{4}$ SE. $\frac{1}{4}$ sec. 33, T. 29 N., R. 4 E., G. & S. R. M. Selection: NE. $\frac{1}{4}$ NW. $\frac{1}{4}$ sec. 26, T. 55 N., R. 15 W., 4th P. M.	40	40
6474	Base: NW. $\frac{1}{4}$ NE. $\frac{1}{4}$ sec. 17, T. 28 N., R. 6 E., G. & S. R. M. Selection: SE. $\frac{1}{4}$ NW. $\frac{1}{4}$ sec. 25, T. 55 N., R. 14 W., 4th P. M.	40	40
6475	Base: NW. $\frac{1}{4}$ SE. $\frac{1}{4}$ sec. 33, T. 29 N., R. 4 E., G. & S. R. M. Selection: Lot 4 of sec. 8, T. 155 N., R. 25 W., 5th P. M.	41.35	40
6476	Base: SE. $\frac{1}{4}$ SW. $\frac{1}{4}$ sec. 23, T. 28 N., R. 5 E., G. & S. R. M. Selection: N. $\frac{1}{2}$ NE. $\frac{1}{4}$ , NW. $\frac{1}{4}$ NW. $\frac{1}{4}$ and lots 1 and 3 of sec. 23; E. $\frac{1}{2}$ SE. $\frac{1}{4}$ sec. 14; lots 1 and 2, sec. 22, T. 65 N., R. 24 W.; SW. $\frac{1}{4}$ SE. $\frac{1}{4}$ and SE. $\frac{1}{4}$ SW. $\frac{1}{4}$ sec. 5; NE. $\frac{1}{4}$ NE. $\frac{1}{4}$ and SE. $\frac{1}{4}$ NW. $\frac{1}{4}$ sec. 20; SW. $\frac{1}{4}$ NW. $\frac{1}{4}$ sec. 22, T. 63 N., R. 23 W., 4th P. M.	564.25	560
	Base: SE. $\frac{1}{4}$ and SW. $\frac{1}{4}$ sec. 5, T. 27 N., R. 6 E.; N. $\frac{1}{2}$ NE. $\frac{1}{4}$ ; S. $\frac{1}{2}$ NE. $\frac{1}{4}$ and N. $\frac{1}{2}$ NW. $\frac{1}{4}$ sec. 35, T. 28 N., R. 5 E., G. & S. R. M.		



Unrestricted selections, Santa Fe Pacific Railroad Company, etc.—Continued.

MINNESOTA—Continued.

No.	Location.	Selected area.	Base area.
DULUTH LAND DISTRICT—Continued.			
		Acres.	Acres.
6477	Selection: NW. $\frac{1}{4}$ SE. $\frac{1}{4}$ sec. 13, T. 64 N., R. 27 W., 4th P. M. Base: NW. $\frac{1}{4}$ NE. $\frac{1}{4}$ sec. 35, T. 29 N., R. 4 E., G. & S. R. M.	40	40
6478	Selection: NE. $\frac{1}{4}$ NW. $\frac{1}{4}$ sec. 28, T. 60 N., R. 19 W., 4th P. M. Base: SE. $\frac{1}{4}$ SE. $\frac{1}{4}$ sec. 33, T. 29 N., R. 4 E., G. & S. R. M.	40	40
6479	Selection: N. $\frac{1}{2}$ SW. $\frac{1}{4}$ sec. 10, T. 56 N., R. 9 W., 4th P. M. Base: S. $\frac{1}{2}$ SW. $\frac{1}{4}$ sec. 33, T. 28 N., R. 5 E., G. & S. R. M.	80	80
6480	Selection: NW. $\frac{1}{4}$ SE. $\frac{1}{4}$ sec. 30, T. 156 N., R. 27 W., 5th P. M. Base: NE. $\frac{1}{4}$ NE. $\frac{1}{4}$ sec. 35, T. 29 N., R. 4 E., G. & S. R. M.	40	40
6576	Selection: SW. $\frac{1}{4}$ NE. $\frac{1}{4}$ sec. 33, T. 62 N., R. 1 W., 4th P. M. Base: SE. $\frac{1}{4}$ NE. $\frac{1}{4}$ sec. 35, T. 29 N., R. 4 E., G. & S. R. M.	40	40
6578	Selection: SW. $\frac{1}{4}$ SE. $\frac{1}{4}$ sec. 20, T. 67 N., R. 22 W.; SE. $\frac{1}{4}$ NE. $\frac{1}{4}$ sec. 25, T. 68 N., R. 22 W., 4th P. M. Base: N. $\frac{1}{2}$ SE. $\frac{1}{4}$ sec. 27, T. 28 N., R. 5 E., G. & S. R. M.	80	80
6579	Selection: NE. $\frac{1}{4}$ NW. $\frac{1}{4}$ sec. 17; NE. $\frac{1}{4}$ SW. $\frac{1}{4}$ sec. 21, T. 67 N., R. 21 W., 4th P. M. Base: S. $\frac{1}{2}$ NW. $\frac{1}{4}$ sec. 27, T. 28 N., R. 5 E., G. & S. R. M.	80	80
6581	Selection: SW. $\frac{1}{4}$ NW. $\frac{1}{4}$ and NW. $\frac{1}{4}$ SE. $\frac{1}{4}$ sec. 32; SW. $\frac{1}{4}$ NW. $\frac{1}{4}$ sec. 33, T. 67 N., R. 18 W., and lot 4, sec. 18, T. 68 N., R. 18 W., 4th P. M. Base: SE. $\frac{1}{4}$ sec. 29, T. 29 N., R. 4 E., G. & S. R. M.	159.06	100
6582	Selection: Lot 3 of sec. 6, T. 67 N., R. 18 W.; SW. $\frac{1}{4}$ SE. $\frac{1}{4}$ sec. 35, T. 68 N., R. 19 W., 4th P. M. Base: S. $\frac{1}{2}$ SW. $\frac{1}{4}$ sec. 33, T. 29 N., R. 4 E., G. & S. R. M.	80	80
6583	Selection: E. $\frac{1}{2}$ NE. $\frac{1}{4}$ sec. 33, T. 62 N., R. 1 W., 4th P. M. Base: N. $\frac{1}{2}$ SE. $\frac{1}{4}$ sec. 25, T. 29 N., R. 4 E., G. & S. R. M.	80	80
6584	Selection: SE. $\frac{1}{4}$ SW. $\frac{1}{4}$ sec. 21; NE. $\frac{1}{4}$ NW. $\frac{1}{4}$ sec. 28, T. 150 N., R. 29 W., 5th P. M. Base: S. $\frac{1}{2}$ NW. $\frac{1}{4}$ sec. 35, T. 28 N., R. 5 E., G. & S. R. M.	80	80
6585	Selection: Lot 8 of sec. 4, T. 62 N., R. 10 W., 4th P. M. Base: SW. $\frac{1}{4}$ NE. $\frac{1}{4}$ sec. 35, T. 29 N., R. 4 E., G. & S. R. M.	39.30	40
6841	Selection: NW. $\frac{1}{4}$ NW. $\frac{1}{4}$ sec. 15; NW. $\frac{1}{4}$ NW. $\frac{1}{4}$ sec. 24, T. 63 N., R. 19 W., 4th P. M. Base: S. $\frac{1}{2}$ SE. $\frac{1}{4}$ sec. 27, T. 28 N., R. 5 E., G. & S. R. M.	80	80
6842	Selection: SE. $\frac{1}{4}$ SE. $\frac{1}{4}$ sec. 14, T. 56 N., R. 14 W.; NW. $\frac{1}{4}$ SE. $\frac{1}{4}$ sec. 17, T. 62 N., R. 22 W., 4th P. M. Base: S. $\frac{1}{2}$ SE. $\frac{1}{4}$ sec. 25, T. 29 N., R. 4 E., G. & S. R. M.	80	80
6843	Selection: Lot 1, N. $\frac{1}{2}$ NW. $\frac{1}{4}$ and SE. $\frac{1}{4}$ NW. $\frac{1}{4}$ sec. 33, T. 54 N., R. 19 W., 4th P. M. Base: S. $\frac{1}{2}$ SW. $\frac{1}{4}$ and N. $\frac{1}{2}$ SW. $\frac{1}{4}$ sec. 27, T. 28 N., R. 5 E., G. & S. R. M.	159.75	160
6844	Selection: Lot 7 of sec. 13, T. 63 N., R. 10 W., 4th P. M. Base: NE. $\frac{1}{4}$ NW. $\frac{1}{4}$ sec. 35, T. 29 N., R. 4 E., G. & S. R. M.	39.50	40
6845	Selection: SW. $\frac{1}{4}$ NE. $\frac{1}{4}$ sec. 27, T. 57 N., R. 24 W.; lot 3 and SE. $\frac{1}{4}$ NW. $\frac{1}{4}$ sec. 4, T. 65 N., R. 19 W.; NW. $\frac{1}{4}$ NE. $\frac{1}{4}$ sec. 34, T. 67 N., R. 21 W., 4th P. M. Base: NE. $\frac{1}{4}$ sec. 27, T. 29 N., R. 4 E., G. & S. R. M.	157.59	160
6846	Selection: SW. $\frac{1}{4}$ NW. $\frac{1}{4}$ sec. 34, T. 151 N., R. 27 W., 5th P. M. Base: SW. $\frac{1}{4}$ NW. $\frac{1}{4}$ sec. 35, T. 29 N., R. 4 E., G. & S. R. M.	40	40
6848	Selection: NE. $\frac{1}{4}$ SE. $\frac{1}{4}$ sec. 22, T. 55 N., R. 15 W.; NW. $\frac{1}{4}$ NW. $\frac{1}{4}$ sec. 34, T. 150 N., R. 29 W., 5th P. M. Base: N. $\frac{1}{2}$ NE. $\frac{1}{4}$ sec. 25, T. 29 N., R. 4 E., G. & S. R. M.	80	80
6849	Selection: NE. $\frac{1}{4}$ NE. $\frac{1}{4}$ and SE. $\frac{1}{4}$ NE. $\frac{1}{4}$ sec. 25, T. 60 N., R. 20 W., 4th P. M. Base: S. $\frac{1}{2}$ NW. $\frac{1}{4}$ sec. 17, T. 29 N., R. 4 E., G. & S. R. M.	80	80
6850	Selection: NE. $\frac{1}{4}$ NW. $\frac{1}{4}$ sec. 35, T. 58 N., R. 12 W., 4th P. M. Base: NW. $\frac{1}{4}$ NW. $\frac{1}{4}$ sec. 35, T. 29 N., R. 4 E., G. & S. R. M.	40	40
6851	Selection: N. $\frac{1}{2}$ NW. $\frac{1}{4}$ sec. 13, T. 56 N., R. 9 W., 4th P. M. Base: N. $\frac{1}{2}$ SE. $\frac{1}{4}$ sec. 35, T. 28 N., R. 5 E., G. & S. R. M.	80	80
6852	Selection: NE. $\frac{1}{4}$ NW. $\frac{1}{4}$ sec. 20, T. 55 N., R. 12 W., 4th P. M. Base: SE. $\frac{1}{4}$ NW. $\frac{1}{4}$ sec. 35, T. 29 N., R. 4 E., G. & S. R. M.	40	40
6853	Selection: S. $\frac{1}{2}$ SE. $\frac{1}{4}$ sec. 34, T. 60 N., R. 16 W., 4th P. M. Base: S. $\frac{1}{2}$ SE. $\frac{1}{4}$ sec. 35, T. 28 N., R. 5 E., G. & S. R. M.	80	80
6854	Selection: NW. $\frac{1}{4}$ NW. $\frac{1}{4}$ sec. 21, T. 61 N., R. 13 W., 4th P. M. Base: NW. $\frac{1}{4}$ SE. $\frac{1}{4}$ sec. 35, T. 29 N., R. 4 E., G. & S. R. M.	40	40
6855	Selection: S. $\frac{1}{2}$ NW. $\frac{1}{4}$ sec. 2, SE. $\frac{1}{4}$ NE. $\frac{1}{4}$ sec. 3, T. 62 N., R. 2 W.; SE. $\frac{1}{4}$ SW. $\frac{1}{4}$ sec. 2, T. 62 N., R. 3 W., 4th P. M. Base: SW. $\frac{1}{4}$ sec. 29, T. 29 N., R. 4 E., G. & S. R. M.	160	160
6856	Selection: SW. $\frac{1}{4}$ NW. $\frac{1}{4}$ sec. 4, T. 54 N., R. 11 W., 4th P. M. Base: SE. $\frac{1}{4}$ NW. $\frac{1}{4}$ sec. 5, T. 28 N., R. 6 E., G. & S. R. M.	40	40
6857	Selection: NE. $\frac{1}{4}$ SW. $\frac{1}{4}$ sec. 35, T. 64 N., R. 2 W., 4th P. M. Base: NE. $\frac{1}{4}$ SE. $\frac{1}{4}$ sec. 35, T. 29 N., R. 4 E., G. & S. R. M.	40	40
6858	Selection: N. $\frac{1}{2}$ SW. $\frac{1}{4}$ sec. 13, T. 56 N., R. 13 W., 4th P. M. Base: N. $\frac{1}{2}$ NW. $\frac{1}{4}$ sec. 17, T. 29 N., R. 4 E., G. & S. R. M.	80	80
6859	Selection: NE. $\frac{1}{4}$ NE. $\frac{1}{4}$ and SE. $\frac{1}{4}$ NW. $\frac{1}{4}$ sec. 33, T. 151 N., R. 27 W., 5th P. M. Base: S. $\frac{1}{2}$ SW. $\frac{1}{4}$ sec. 23, T. 29 N., R. 4 E., G. & S. R. M.	80	80
6939	Selection: NE. $\frac{1}{4}$ SE. $\frac{1}{4}$ sec. 22, NW. $\frac{1}{4}$ SW. $\frac{1}{4}$ sec. 23, N. $\frac{1}{2}$ NW. $\frac{1}{4}$ sec. 25, T. 57 N., R. 8 W., 4th P. M. Base: NE. $\frac{1}{4}$ sec. 33, T. 29 N., R. 4 E., G. & S. R. M.	160	160

## Unrestricted selections, Santa Fe Pacific Railroad Company, etc.—Continued.

## MINNESOTA—Continued.

No.	Location.	Selected area.	Base area.
DULUTH LAND DISTRICT—Continued.			
7082	Selection: SW. $\frac{1}{4}$ NW. $\frac{1}{4}$ sec. 17, T. 67 N., R. 22 W.; NW. $\frac{1}{4}$ NW. $\frac{1}{4}$ sec. 21, T. 67 N., R. 23 W., 4th P. M.; S. $\frac{1}{2}$ NE. $\frac{1}{4}$ sec. 23, T. 152 N., R. 25 W., 5th P. M.	Acres. 160	160
7083	Base: SE. $\frac{1}{4}$ sec. 27, T. 29 N., R. 4 E., G. & S. R. M. Selection: NW. $\frac{1}{4}$ NE. $\frac{1}{4}$ sec. 3, T. 55 N., R. 11 W.; lot 2 of sec. 20, T. 63 N., R. 13 W., 4th P. M.	40.31	40
7084	Base: NE. $\frac{1}{4}$ SW. $\frac{1}{4}$ sec. 35, T. 29 N., R. 4 E., G. & S. R. M. Selection: SE. $\frac{1}{4}$ NE. $\frac{1}{4}$ N. $\frac{1}{2}$ SE. $\frac{1}{4}$ and NE. $\frac{1}{4}$ SW. $\frac{1}{4}$ sec. 9, T. 67 N., R. 20 W., 4th P. M.	160	160
7086	Base: NW. $\frac{1}{4}$ sec. 29, T. 29 N., R. 4 E., G. & S. R. M. Selection: SE. $\frac{1}{4}$ NW. $\frac{1}{4}$ sec. 11, T. 55 N., R. 11 W., 4th P. M.	40	40
7087	Base: SE. $\frac{1}{4}$ SE. $\frac{1}{4}$ sec. 17, T. 28 N., R. 6 E., G. & S. R. M. Selection: Lot 5 of sec. 14, T. 61 N., R. 26 W., 4th P. M.	55.85	40
7088	Base: SE. $\frac{1}{4}$ SE. $\frac{1}{4}$ sec. 35, T. 29 N., R. 4 E., G. & S. R. M. Selection: E. $\frac{1}{2}$ NE. $\frac{1}{4}$ sec. 19, T. 149 N., R. 29 W., 4th P. M.	80	80
7089	Base: S. $\frac{1}{2}$ NE. $\frac{1}{4}$ sec. 29, T. 28 N., R. 5 E., G. & S. R. M. Selection: NE. $\frac{1}{4}$ SW. $\frac{1}{4}$ sec. 24, T. 50 N., R. 20 W., 4th P. M.	40	40
7090	Base: NE. $\frac{1}{4}$ SE. $\frac{1}{4}$ sec. 17, T. 28 N., R. 6 E., G. & S. R. M. Selection: NW. $\frac{1}{4}$ SE. $\frac{1}{4}$ sec. 1, T. 60 N., R. 19 W., 4th P. M.	40	40
7091	Base: NW. $\frac{1}{4}$ SE. $\frac{1}{4}$ sec. 17, T. 28 N., R. 6 E., G. & S. R. M. Selection: SE. $\frac{1}{4}$ NE. $\frac{1}{4}$ sec. 11, T. 63 N., R. 3 E.; SW. $\frac{1}{4}$ NE. $\frac{1}{4}$ sec. 30, T. 63 N., R. 24 W., 4th P. M.	80	80
7092	Base: S. $\frac{1}{2}$ SE. $\frac{1}{4}$ sec. 17, T. 29 N., R. 4 E., G. & S. R. M. Selection: Lots 3 and 4 of sec. 6, T. 63 N., R. 4 E., 4th P. M.	91.75	80
7093	Base: N. $\frac{1}{2}$ SE. $\frac{1}{4}$ sec. 17, T. 29 N., R. 4 E., G. & S. R. M. Selection: NE. $\frac{1}{4}$ SW. $\frac{1}{4}$ sec. 1, T. 64 N., R. 18 W., 4th P. M.	40	40
7094	Base: SW. $\frac{1}{4}$ SE. $\frac{1}{4}$ sec. 27, T. 30 N., R. 2 E., G. & S. R. M. Selection: SE. $\frac{1}{4}$ SW. $\frac{1}{4}$ sec. 9, SE. $\frac{1}{4}$ NW. $\frac{1}{4}$ sec. 23, NW. $\frac{1}{4}$ NE. $\frac{1}{4}$ sec. 25, T. 65 N., R. 20 W., 4th P. M.	120	120
7095	Base: SE. $\frac{1}{4}$ NW. $\frac{1}{4}$ sec. 17, T. 28 N., R. 6 E.; N. $\frac{1}{2}$ NE. $\frac{1}{4}$ sec. 29, T. 28 N., R. 5 E., G. & S. R. M. Selection: SW. $\frac{1}{4}$ NW. $\frac{1}{4}$ sec. 23, T. 65 N., R. 20 W., 4th P. M.	40	40
7096	Base: SE. $\frac{1}{4}$ SE. $\frac{1}{4}$ sec. 25, T. 30 N., R. 2 E., G. & S. R. M. Selection: SW. $\frac{1}{4}$ SE. $\frac{1}{4}$ sec. 5, T. 60 N., R. 17 W., 4th P. M.	40	40
7097	Base: SW. $\frac{1}{4}$ SE. $\frac{1}{4}$ sec. 35, T. 29 N., R. 4 E., G. & S. R. M. Selection: NE. $\frac{1}{4}$ NW. $\frac{1}{4}$ sec. 13, SE. $\frac{1}{4}$ NE. $\frac{1}{4}$ sec. 22, T. 55 N., R. 11 W., 4th P. M.	80	80
7098	Base: N. $\frac{1}{2}$ SW. $\frac{1}{4}$ sec. 17, T. 29 N., R. 4 E., G. & S. R. M. Selection: SW. $\frac{1}{4}$ NW. $\frac{1}{4}$ NW. $\frac{1}{4}$ SW. $\frac{1}{4}$ sec. 27, S. $\frac{1}{2}$ NE. $\frac{1}{4}$ sec. 28, T. 60 N., R. 20 W., 4th P. M.	160	160
7099	Base: SW. $\frac{1}{4}$ sec. 27, T. 29 N., R. 4 E., G. & S. R. M. Selection: SW. $\frac{1}{4}$ NW. $\frac{1}{4}$ sec. 28, T. 66 N., R. 19 W.; SW. $\frac{1}{4}$ NW. $\frac{1}{4}$ sec. 27; NW. $\frac{1}{4}$ SW. $\frac{1}{4}$ sec. 28; NE. $\frac{1}{4}$ NW. $\frac{1}{4}$ sec. 33, T. 68 N., R. 21 W., 4th P. M.	160	160
7106	Base: NW. $\frac{1}{4}$ sec. 27, T. 29 N., R. 4 E., G. & S. R. M. Selection: SW. $\frac{1}{4}$ SW. $\frac{1}{4}$ sec. 5; N. $\frac{1}{2}$ NE. $\frac{1}{4}$ and SE. $\frac{1}{4}$ NE. $\frac{1}{4}$ sec. 7, T. 54 N., R. 15 W., 4th P. M.	160	160
7201	Base: NE. $\frac{1}{4}$ sec. 29, T. 29 N., R. 4 E., G. & S. R. M. Selection: NW. $\frac{1}{4}$ SW. $\frac{1}{4}$ sec. 17, T. 65 N., R. 11 W., 4th P. M.	40	50
7202	Base: SW. $\frac{1}{4}$ SW. $\frac{1}{4}$ sec. 21, T. 29 N., R. 2 E., G. & S. R. M. Selection: NE. $\frac{1}{4}$ sec. 35, T. 150 N., R. 29 W., 4th P. M.	160	160
7203	Base: NE. $\frac{1}{4}$ sec. 31, T. 29 N., R. 2 E., G. & S. R. M. Selection: NW. $\frac{1}{4}$ NW. $\frac{1}{4}$ sec. 15; SE. $\frac{1}{4}$ NE. $\frac{1}{4}$ sec. 34, T. 68 N., R. 21 W., 4th P. M.	80	80
7204	Base: N. $\frac{1}{2}$ NW. $\frac{1}{4}$ sec. 33, T. 29 N., R. 4 E., G. & S. R. M. Selection: SW. $\frac{1}{4}$ NE. $\frac{1}{4}$ sec. 6, T. 55 N., R. 11 W., 4th P. M.	40	40
7205	Base: NE. $\frac{1}{4}$ SW. $\frac{1}{4}$ sec. 25, T. 30 N., R. 2 E., G. & S. R. M. Selection: SW. $\frac{1}{4}$ sec. 25, T. 150 N., R. 29 W., 4th P. M.	160	160
7206	Base: NW. $\frac{1}{4}$ sec. 27, T. 29 N., R. 2 E., G. & S. R. M. Selection: W. $\frac{1}{2}$ SE. $\frac{1}{4}$ sec. 17, T. 59 N., R. 19 W., 4th P. M.	80	80
7207	Base: N. $\frac{1}{2}$ SE. $\frac{1}{4}$ sec. 21, T. 29 N., R. 4 E., G. & S. R. M. Selection: NE. $\frac{1}{4}$ SW. $\frac{1}{4}$ sec. 14, T. 63 N., R. 15 W., 4th P. M.	40	40
7208	Base: SE. $\frac{1}{4}$ NW. $\frac{1}{4}$ sec. 17, T. 29 N., R. 2 E., G. & S. R. M. Selection: NE. $\frac{1}{4}$ NE. $\frac{1}{4}$ sec. 25; SE. $\frac{1}{4}$ SE. $\frac{1}{4}$ sec. 24, T. 60 N., R. 14 W., 4th P. M.	80	80
7209	Base: N. $\frac{1}{2}$ SW. $\frac{1}{4}$ sec. 15, T. 29 N., R. 2 E., G. & S. R. M. Selection: NE. $\frac{1}{4}$ SW. $\frac{1}{4}$ sec. 21; NW. $\frac{1}{4}$ NE. $\frac{1}{4}$ sec. 28, T. 57 N., R. 14 W., 4th P. M.	80	80
7210	Base: S. $\frac{1}{2}$ SW. $\frac{1}{4}$ sec. 17, T. 29 N., R. 4 E., G. & S. R. M. Selection: N. $\frac{1}{2}$ NE. $\frac{1}{4}$ sec. 29, T. 60 N., R. 19 W., 4th P. M.	80	80
7211	Base: S. $\frac{1}{2}$ NE. $\frac{1}{4}$ sec. 21, T. 29 N., R. 4 E., G. & S. R. M. Selection: SW. $\frac{1}{4}$ SE. $\frac{1}{4}$ sec. 8, T. 60 N., R. 17 W., 4th P. M.	40	40
7212	Base: SW. $\frac{1}{4}$ SE. $\frac{1}{4}$ sec. 25, T. 30 N., R. 2 E., G. & S. R. M. Selection: Lot 1 of sec. 8, T. 64 N., R. 26 W., 4th P. M.	40.40	40
7213	Base: SW. $\frac{1}{4}$ SE. $\frac{1}{4}$ sec. 21, T. 29 N., R. 2 E., G. & S. R. M. Selection: NE. $\frac{1}{4}$ NE. $\frac{1}{4}$ sec. 32, T. 67 N., R. 21 W.; SE. $\frac{1}{4}$ NW. $\frac{1}{4}$ sec. 33, T. 68 N., R. 21 W., 4th P. M.	80	80
	Base: S. $\frac{1}{2}$ NW. $\frac{1}{4}$ sec. 33, T. 29 N., R. 4 E., G. & S. R. M.		80

Unrestricted selections, Santa Fe Pacific Railroad Company, etc.—Continued.

MINNESOTA—Continued.

No.	Location.	Selected area.	Base area.
DULUTH LAND DISTRICT—Continued.			
		<i>Aeres.</i>	<i>Aeres.</i>
7214	Selection: N. $\frac{1}{2}$ SW. $\frac{1}{4}$ sec. 24, T. 68 N., R. 21 W., 4th P. M. Base: S. $\frac{1}{2}$ SW. $\frac{1}{4}$ sec. 21, T. 29 N., R. 4 E., G. & S. R. M.	80	80
7215	Selection: NW. $\frac{1}{4}$ NW. $\frac{1}{4}$ sec. 27, T. 54 N., R. 16 W., 4th P. M. Base: NE. $\frac{1}{4}$ SW. $\frac{1}{4}$ sec. 27, T. 30 N., R. 2 E., G. & S. R. M.	40	40
7216	Selection: SW. $\frac{1}{4}$ SE. $\frac{1}{4}$ sec. 6, T. 56 N., R. 7 W., 4th P. M. Base: Lot 3 of NE. $\frac{1}{4}$ NW. $\frac{1}{4}$ sec. 5, T. 28 N., R. 6 E., G. & S. R. M.	40	40.06
7218	Selection: SW. $\frac{1}{4}$ NW. $\frac{1}{4}$ sec. 13, T. 60 N., R. 18 W., 4th P. M. Base: SW. $\frac{1}{4}$ NW. $\frac{1}{4}$ sec. 21, T. 29 N., R. 2 E., G. & S. R. M.	40	40
7219	Selection: NW. $\frac{1}{4}$ NE. $\frac{1}{4}$ sec. 8, T. 56 N., R. 7 W., 4th P. M. Base: Lot 4 of NW. $\frac{1}{4}$ of sec. 1, T. 29 N., R. 2 E., G. & S. R. M.	40	40.11
7220	Selection: NE. $\frac{1}{4}$ NW. $\frac{1}{4}$ sec. 21, T. 62 N., R. 1 W., 4th P. M. Base: SW. $\frac{1}{4}$ NW. $\frac{1}{4}$ sec. 17, T. 29 N., R. 2 E., G. & S. R. M.	40	40
7221	Selection: Lots 4 and 5 of sec. 21, T. 63 N., R. 3 W., 4th P. M. Base: N. $\frac{1}{2}$ NE. $\frac{1}{4}$ sec. 23, T. 29 N., R. 4 E., G. & S. R. M.	79.50	80
7222	Selection: NW. $\frac{1}{4}$ NW. $\frac{1}{4}$ sec. 29, T. 156 N., R. 27 W.; NE. $\frac{1}{4}$ NW. $\frac{1}{4}$ sec. 18, T. 156 N., R. 26 W., 4th P. M. Base: N. $\frac{1}{4}$ SW. $\frac{1}{4}$ sec. 29, T. 28 N., R. 5 E., G. & S. R. M.	80	80
7223	Selection: NW. $\frac{1}{4}$ SE. $\frac{1}{4}$ sec. 5; SE. $\frac{1}{4}$ NW. $\frac{1}{4}$ sec. 8; NE. $\frac{1}{4}$ NE. $\frac{1}{4}$ sec. 9, T. 63 N., R. 25 W., 4th P. M. Base: N. $\frac{1}{2}$ NE. $\frac{1}{4}$ sec. 33, T. 28 N., R. 5 E.; NW. $\frac{1}{4}$ NW. $\frac{1}{4}$ sec. 17, T. 28 N., R. 6 E., G. & S. R. M.	120	120
7224	Selection: NE. $\frac{1}{4}$ NW. $\frac{1}{4}$ sec. 30, T. 60 N., R. 13 W., 4th P. M. Base: Lot 4 of NW. $\frac{1}{4}$ NW. $\frac{1}{4}$ sec. 5, T. 28 N., R. 6 E., G. & S. R. M.	40	40.09
7225	Selection: NE. $\frac{1}{4}$ SW. $\frac{1}{4}$ sec. 31; SE. $\frac{1}{4}$ SW. $\frac{1}{4}$ sec. 29, T. 54 N., R. 16 W., 4th P. M. Base: N. $\frac{1}{2}$ NE. $\frac{1}{4}$ sec. 21, T. 29 N., R. 4 E., G. & S. R. M.	80	80
7226	Selection: E. $\frac{1}{2}$ SE. $\frac{1}{4}$ sec. 17, T. 59 N., R. 19 W., 4th P. M. Base: S. $\frac{1}{4}$ SE. $\frac{1}{4}$ sec. 21, T. 29 N., R. 4 E., 4th P. M.	80	80
7227	Selection: SW. $\frac{1}{4}$ SW. $\frac{1}{4}$ sec. 21, T. 60 N., R. 19 W., 4th P. M. Base: NE. $\frac{1}{4}$ NW. $\frac{1}{4}$ sec. 17, T. 29 N., R. 2 E., G. & S. R. M.	40	40
7228	Selection: N. $\frac{1}{2}$ SE. $\frac{1}{4}$ sec. 4, T. 59 N., R. 22 W., 4th P. M. Base: N. $\frac{1}{2}$ NW. $\frac{1}{4}$ sec. 21, T. 29 N., R. 4 E., G. & S. R. M.	80	80
7419	Selection: SE. $\frac{1}{4}$ NW. $\frac{1}{4}$ sec. 25, T. 63 N., R. 3 E.; SE. $\frac{1}{4}$ SE. $\frac{1}{4}$ sec. 9; S. $\frac{1}{2}$ SW. $\frac{1}{4}$ sec. 10, T. 64 N., R. 18 W., 4th P. M. Base: SE. $\frac{1}{4}$ sec. 31, T. 29 N., R. 2 E., G. & S. R. M.	160	160
7420	Selection: SE. $\frac{1}{4}$ NE. $\frac{1}{4}$ and SW. $\frac{1}{4}$ SW. $\frac{1}{4}$ sec. 4, T. 68 N., R. 22 W., 4th P. M. Base: N. $\frac{1}{2}$ NE. $\frac{1}{4}$ sec. 9, T. 29 N., R. 2 E., G. & S. R. M.	80	80
7421	Selection: SE. $\frac{1}{4}$ NE. $\frac{1}{4}$ sec. 25, T. 63 N., R. 4 W., 4th P. M. Base: NE. $\frac{1}{4}$ SE. $\frac{1}{4}$ sec. 17, T. 29 N., R. 2 E., G. & S. R. M.	40	40
7422	Selection: SW. $\frac{1}{4}$ SW. $\frac{1}{4}$ sec. 15, T. 57 N., R. 13 W., 4th P. M. Base: NE. $\frac{1}{4}$ SE. $\frac{1}{4}$ sec. 1, T. 28 N., R. 6 E., G. & S. R. M.	40	40
7423	Selection: N. $\frac{1}{2}$ NE. $\frac{1}{4}$ and SW. $\frac{1}{4}$ NE. $\frac{1}{4}$ sec. 34, T. 69 N., R. 18 W., 4th P. M. Base: N. $\frac{1}{2}$ NW. $\frac{1}{4}$ and SE. $\frac{1}{4}$ NW. $\frac{1}{4}$ sec. 21, T. 29 N., R. 2 E., G. & S. R. M.	120	120
7424	Selection: S. $\frac{1}{4}$ SW. $\frac{1}{4}$ sec. 1, T. 151 N., R. 29 W., 5th P. M. Base: S. $\frac{1}{2}$ NW. $\frac{1}{4}$ sec. 21, T. 29 N., R. 4 E., G. & S. R. M.	80	80
7425	Selection: NW. $\frac{1}{4}$ NW. $\frac{1}{4}$ sec. 29; NE. $\frac{1}{4}$ NE. $\frac{1}{4}$ sec. 30, T. 58 N., R. 10 W., 4th P. M. Base: S. $\frac{1}{2}$ SW. $\frac{1}{4}$ sec. 29, T. 28 N., R. 5 E., G. & S. R. M.	80	80
7426	Selection: S. $\frac{1}{4}$ SW. $\frac{1}{4}$ sec. 5, T. 67 N., R. 19 W., 4th P. M. Base: S. $\frac{1}{2}$ NW. $\frac{1}{4}$ sec. 33, T. 28 N., R. 5 E., G. & S. R. M.	80	80
7427	Selection: Lot 4 of sec. 6, T. 56 N., R. 13 W.; lot 4 of sec. 31, T. 57 N., R. 13 W.; NE. $\frac{1}{4}$ SE. $\frac{1}{4}$ sec. 29, T. 61 N., R. 19 W., 4th P. M. Base: N. $\frac{1}{2}$ SE. $\frac{1}{4}$ and SE. $\frac{1}{4}$ SE. $\frac{1}{4}$ sec. 21, T. 29 N., R. 2 E., G. & S. R. M.	124.80	120.00
7428	Selection: Lot 6 of sec. 20; lot 8 of sec. 21, T. 62 N., R. 23 W.; lot 10 of sec. 25, T. 62 N., R. 24 W.; lot 8 of sec. 31, T. 65 N., R. 5 W., 4th P. M. Base: NW. $\frac{1}{4}$ NW. $\frac{1}{4}$ sec. 17, T. 29 N., R. 2 E., G. & S. R. M.	38.85	40
7429	Selection: NE. $\frac{1}{4}$ SW. $\frac{1}{4}$ sec. 31, T. 148 N., R. 25 W., 5th P. M. Base: SW. $\frac{1}{4}$ NW. $\frac{1}{4}$ sec. 5, T. 28 N., R. 6 E., G. & S. R. M.	40	40
7430	Selection: NE. $\frac{1}{4}$ NW. $\frac{1}{4}$ sec. 9, T. 61 N., R. 20 W., 4th P. M. Base: SE. $\frac{1}{4}$ SE. $\frac{1}{4}$ sec. 5, T. 28 N., R. 6 E., G. & S. R. M.	40	40
7431	Selection: Lot 1 and NE. $\frac{1}{4}$ NE. $\frac{1}{4}$ sec. 9, T. 61 N., R. 13 W., 4th P. M. Base: N. $\frac{1}{2}$ SE. $\frac{1}{4}$ sec. 15, T. 29 N., R. 2 E., G. & S. R. M.	88.50	80
7432	Selection: SW. $\frac{1}{4}$ NW. $\frac{1}{4}$ and NW. $\frac{1}{4}$ SW. $\frac{1}{4}$ sec. 12, T. 63 N., R. 1 E., 4th P. M. Base: S. $\frac{1}{4}$ SE. $\frac{1}{4}$ sec. 15, T. 29 N., R. 2 E., G. & S. R. M.	80	80
7433	Selection: SW. $\frac{1}{4}$ NW. $\frac{1}{4}$ and NW. $\frac{1}{4}$ SW. $\frac{1}{4}$ sec. 35, T. 67 N., R. 21 W.; S. $\frac{1}{2}$ SW. $\frac{1}{4}$ sec. 27, T. 63 N., R. 26 W., 4th P. M. Base: E. $\frac{1}{2}$ SW. $\frac{1}{4}$ and lots 3 and 4 of SW. $\frac{1}{4}$ sec. 31, T. 29 N., R. 2 E., G. & S. R. M.	160	160.38
7434	Selection: Lot 2 of sec. 30; lot 8 of sec. 31, T. 56 N., R. 10 W., 4th P. M. Base: S. $\frac{1}{2}$ NE. $\frac{1}{4}$ sec. 33, T. 28 N., R. 5 E., G. & S. R. M.	76.69	80
7435	Selection: SE. $\frac{1}{4}$ SE. $\frac{1}{4}$ sec. 34, T. 69 N., R. 18 W.; S. $\frac{1}{2}$ NW. $\frac{1}{4}$ sec. 13, T. 68 N., R. 19 W., 4th P. M. Base: N. $\frac{1}{2}$ NE. $\frac{1}{4}$ and SE. $\frac{1}{4}$ NE. $\frac{1}{4}$ sec. 21, T. 29 N., R. 2 E., G. & S. R. M.	120	120
7436	Selection: Lots 2 and 3 of sec. 3, T. 67 N., R. 21 W., 4th P. M. Base: S. $\frac{1}{2}$ NW. $\frac{1}{4}$ sec. 15, T. 29 N., R. 2 E., G. & S. R. M.	84.10	80

## Unrestricted selections, Santa Fe Pacific Railroad Company, etc.—Continued.

## MINNESOTA—Continued.

No.	Location.	Selected area.	Base area.
		Acres.	Acres.
DULUTH LAND DISTRICT—Continued.			
7513	Selection: Lot 3 and NW $\frac{1}{4}$ NW $\frac{1}{4}$ sec. 25, T. 61 N., R. 13 W., 4th P. M. Base: N. $\frac{1}{2}$ SE $\frac{1}{4}$ sec. 11, T. 29 N., R. 2 E., G. & S. R. M.	88.25	80
7514	Selection: Lot 5 of sec. 11, T. 63 N., R. 16 W.; lot 1 of sec. 11, T. 63 N., R. 18 W., 4th P. M. Base: S. $\frac{1}{2}$ SW $\frac{1}{4}$ sec. 11, T. 29 N., R. 2 E., G. & S. R. M.	85.75	80
7515	Selection: Lot 3 of sec. 19, T. 69 N., R. 19 W., 4th P. M. Base: NW $\frac{1}{4}$ SW $\frac{1}{4}$ sec. 17, T. 29 N., R. 2 E., G. & S. R. M.	40	40
7516	Selection: NW $\frac{1}{4}$ SW $\frac{1}{4}$ sec. 24, T. 69 N., R. 19 W., 4th P. M. Base: SE $\frac{1}{4}$ SW $\frac{1}{4}$ sec. 17, T. 29 N., R. 2 E., G. & S. R. M.	40	40
7517	Selection: W. $\frac{1}{2}$ NW $\frac{1}{4}$ sec. 25, T. 63 N., R. 3 E., 4th P. M. Base: N. $\frac{1}{2}$ SW $\frac{1}{4}$ sec. 23, T. 29 N., R. 4 E., G. & S. R. M.	80	80
7518	Selection: NW $\frac{1}{4}$ NE $\frac{1}{4}$ sec. 33, T. 61 N., R. 14 W.; lot 5 of sec. 5, T. 63 N., R. 15 W.; lots 6 and 7 of sec. 11, T. 63 N., R. 16 W.; lot 2 of sec. 10, T. 63 N., R. 16 W., 4th P. M. Base: N. $\frac{1}{2}$ SW $\frac{1}{4}$ sec. 13, T. 29 N., R. 2 E., G. & S. R. M.	81.75	80
7519	Selection: SE $\frac{1}{4}$ NE $\frac{1}{4}$ sec. 14; NE $\frac{1}{4}$ NE $\frac{1}{4}$ sec. 15, T. 61 N., R. 18 W., 4th P. M. Base: S. $\frac{1}{2}$ NE $\frac{1}{4}$ sec. 11, T. 29 N., R. 2 E., G. & S. R. M.	80	80
7520	Selection: Lots 5 and 6 of sec. 25, T. 61 N., R. 13 W., 4th P. M. Base: S. $\frac{1}{2}$ SE $\frac{1}{4}$ sec. 11, T. 29 N., R. 2 E., G. & S. R. M.	93	80
7521	Selection: Lot 1 and NE $\frac{1}{4}$ NW $\frac{1}{4}$ sec. 19, T. 63 N., R. 4 E., 4th P. M. Base: S. $\frac{1}{2}$ NE $\frac{1}{4}$ sec. 25, T. 29 N., R. 4 E., G. & S. R. M.	79.75	80
7522	Selection: Lots 2 and 3 of sec. 7, T. 61 N., R. 17 W.; lot 6 of sec. 8, T. 66 N., R. 20 W., 4th P. M. Base: N. $\frac{1}{2}$ NW $\frac{1}{4}$ sec. 11, T. 29 N., R. 2 E., G. & S. R. M.	88.74	80
7523	Selection: N. E. $\frac{1}{4}$ NW $\frac{1}{4}$ sec. 15, T. 69 N., R. 19 W., 4th P. M. Base: SW $\frac{1}{4}$ SW $\frac{1}{4}$ sec. 17, T. 29 N., R. 2 E., G. & S. R. M.	40	40
7524	Selection: SE $\frac{1}{4}$ NW $\frac{1}{4}$ sec. 15, T. 69 N., R. 19 W., 4th P. M. Base: NW $\frac{1}{4}$ SE $\frac{1}{4}$ sec. 17, T. 29 N., R. 2 E., G. & S. R. M.	40	40
7525	Selection: SW $\frac{1}{4}$ NE $\frac{1}{4}$ sec. 6; NE $\frac{1}{4}$ SW $\frac{1}{4}$ sec. 8, T. 66 N., R. 18 W., 4th P. M.; NW $\frac{1}{4}$ SE $\frac{1}{4}$ sec. 26, T. 155 N., R. 25 W., 5th P. M. Base: N. $\frac{1}{2}$ SW $\frac{1}{4}$ and SE $\frac{1}{4}$ SW $\frac{1}{4}$ sec. 21, T. 29 N., R. 2 E., G. & S. R. M.	120	120
7526	Selection: NW $\frac{1}{4}$ SW $\frac{1}{4}$ sec. 15; SE $\frac{1}{4}$ NW $\frac{1}{4}$ sec. 2, T. 63 N., R. 16 W., 4th P. M. Base: S. $\frac{1}{2}$ SW $\frac{1}{4}$ sec. 13, T. 29 N., R. 2 E., G. & S. R. M.	80	80
7527	Selection: NE $\frac{1}{4}$ NE $\frac{1}{4}$ sec. 19, T. 63 N., R. 4 E., 4th P. M. Base: SW $\frac{1}{4}$ NE $\frac{1}{4}$ sec. 3, T. 29 N., R. 2 E., G. & S. R. M.	49	40
7528	Selection: SW $\frac{1}{4}$ NE $\frac{1}{4}$ and NW $\frac{1}{4}$ SW $\frac{1}{4}$ sec. 11, T. 61 N., R. 18 W., 4th P. M. Base: N. $\frac{1}{2}$ NW $\frac{1}{4}$ sec. 25, T. 29 N., R. 4 E., G. & S. R. M.	80	80
7529	Selection: SE $\frac{1}{4}$ NW $\frac{1}{4}$ and NE $\frac{1}{4}$ SW $\frac{1}{4}$ sec. 7, T. 61 N., R. 17 W., 4th P. M. Base: N. $\frac{1}{2}$ SE $\frac{1}{4}$ sec. 23, T. 29 N., R. 4 E., G. & S. R. M.	80	80
7530	Selection: NW $\frac{1}{4}$ NW $\frac{1}{4}$ sec. 12, T. 69 N., R. 19 W., 4th P. M. Base: Lot 4 of sec. 7, T. 31 N., R. 1 E., G. & S. R. M.	40	37.95
7531	Selection: N. $\frac{1}{2}$ NE $\frac{1}{4}$ sec. 14, T. 61 N., R. 18 W., 4th P. M. Base: N. $\frac{1}{2}$ NE $\frac{1}{4}$ sec. 11, T. 29 N., R. 2 E., G. & S. R. M.	80	80
7532	Selection: S. $\frac{1}{2}$ NW $\frac{1}{4}$ sec. 11, T. 61 N., R. 18 W., 4th P. M. Base: N. $\frac{1}{2}$ NE $\frac{1}{4}$ sec. 15, T. 29 N., R. 2 E., G. & S. R. M.	80	80
7533	Selection: Lot 3 of sec. 24; lot 1 of sec. 25, T. 69 N., R. 19 W., 4th P. M. Base: SW $\frac{1}{4}$ NE $\frac{1}{4}$ sec. 21, T. 29 N., R. 2 E., G. & S. R. M.	50	40
7534	Selection: SE $\frac{1}{4}$ SW $\frac{1}{4}$ sec. 17, T. 69 N., R. 19 W., 4th P. M. Base: SW $\frac{1}{4}$ SE $\frac{1}{4}$ sec. 17, T. 29 N., R. 2 E., G. & S. R. M.	40	40
7535	Selection: W. $\frac{1}{2}$ NW $\frac{1}{4}$ sec. 13, T. 61 N., R. 18 W., 4th P. M. Base: N. $\frac{1}{2}$ NW $\frac{1}{4}$ sec. 15, T. 29 N., R. 2 E., G. & S. R. M.	80	80
7536	Selection: SW $\frac{1}{4}$ SW $\frac{1}{4}$ sec. 12, NW $\frac{1}{4}$ SW $\frac{1}{4}$ sec. 13, T. 61 N., R. 18 W., 4th P. M. Base: S. $\frac{1}{2}$ NE $\frac{1}{4}$ sec. 15, T. 29 N., R. 2 E., G. & S. R. M.	80	80
7537	Selection: SW $\frac{1}{4}$ SE $\frac{1}{4}$ sec. 7, T. 61 N., R. 17 W., 4th P. M. Base: S. $\frac{1}{2}$ NW $\frac{1}{4}$ sec. 23, T. 29 N., R. 4 E., G. & S. R. M.	80	80
7538	Selection: E. $\frac{1}{2}$ SE $\frac{1}{4}$ sec. 10, T. 61 N., R. 18 W., 4th P. M. Base: S. $\frac{1}{2}$ SE $\frac{1}{4}$ sec. 23, T. 29 N., R. 4 E., G. & S. R. M.	80	80
7539	Selection: Lot 11 of sec. 31, T. 62 N., R. 11 W.; lot 4 of sec. 25, T. 61 N., R. 13 W.; lot 3 of sec. 6, T. 67 N., R. 20 W., G. & S. R. M. Base: N. $\frac{1}{2}$ SW $\frac{1}{4}$ sec. 11, T. 29 N., R. 2 E., G. & S. R. M.	87.88	80
7540	Selection: Lot 10 of sec. 31, T. 62 N., R. 11 W., 4th P. M. Base: Lot 3 of NW $\frac{1}{4}$ of sec. 1, T. 29 N., R. 2 E., G. & S. R. M.	40.25	40.07
7701	Selection: SW $\frac{1}{4}$ NW $\frac{1}{4}$ sec. 29, SE $\frac{1}{4}$ NW $\frac{1}{4}$ sec. 30, T. 156 N., R. 27 W., 5th P. M. Base: S. $\frac{1}{2}$ SE $\frac{1}{4}$ sec. 29, T. 28 N., R. 5 E., G. & S. R. M.	80	80
7702	Selection: NW $\frac{1}{4}$ NW $\frac{1}{4}$ sec. 15, SE $\frac{1}{4}$ NW $\frac{1}{4}$ sec. 27, T. 66 N., R. 16 W., 4th P. M. Base: S. $\frac{1}{2}$ SE $\frac{1}{4}$ sec. 33, T. 28 N., R. 5 E., G. & S. R. M.	80	80
7703	Selection: W. $\frac{1}{2}$ SW $\frac{1}{4}$ sec. 4, T. 66 N., R. 19 W., 4th P. M. Base: N. $\frac{1}{2}$ NW $\frac{1}{4}$ sec. 33, T. 28 N., R. 5 E., G. & S. R. M.	80	80
7704	Selection: NW $\frac{1}{4}$ NE $\frac{1}{4}$ sec. 15, T. 56 N., R. 8 W., 4th P. M. Base: SE $\frac{1}{4}$ NW $\frac{1}{4}$ sec. 25, T. 30 N., R. 3 W., G. & S. R. M.	40	40

Unrestricted selections, Santa Fe Pacific Railroad Company, etc.—Continued.

MINNESOTA—Continued.

No.	Location.	Selected area.	Base area.
DULUTH LAND DISTRICT—Continued.			
		<i>Acres.</i>	<i>Acres.</i>
7705	Selection: SE. $\frac{1}{4}$ NW. $\frac{1}{4}$ sec. 15, T. 151 N., R. 27 W., 5th P. M.	40	40
	Base: NE. $\frac{1}{4}$ SE. $\frac{1}{4}$ sec. 29, T. 29 N., R. 3 E., G. & S. R. M.		
7706	Selection: Lots 1 and 2 of sec. 27, and lot 3 of sec. 28, T. 66 N., R. 17 W., 4th P. M.	80.50	
	Base: N. $\frac{1}{2}$ SE. $\frac{1}{4}$ sec. 33, T. 28 N., R. 5 E., G. & S. R. M.		80
7707	Selection: SE. $\frac{1}{4}$ SE. $\frac{1}{4}$ sec. 7, T. 69 N., R. 20 W., 4th P. M.	40	
	Base: Lot 1 of NE. $\frac{1}{4}$ of sec. 1, T. 29 N., R. 2 E., G. & S. R. M.		40.01
7708	Selection: Lot 7 of sec. 26, T. 65 N., R. 24 W., 4th P. M.	50.50	
	Base: NW. $\frac{1}{4}$ SW. $\frac{1}{4}$ sec. 1, T. 29 N., R. 2 E., G. & S. R. M.		40
7709	Selection: Lots 2 and 3 of sec. 18, T. 63 N., R. 2 W., 4th P. M.	43.50	
	Base: NW. $\frac{1}{4}$ NW. $\frac{1}{4}$ sec. 25, T. 30 N., R. 3 W., G. & S. R. M.		40
7710	Selection: NE. $\frac{1}{4}$ NE. $\frac{1}{4}$ sec. 1, T. 66 N., R. 18 W., G. & S. R. M.	40.73	
	Base: SE. $\frac{1}{4}$ SW. $\frac{1}{4}$ sec. 25, T. 28 N., R. 5 E., G. & S. R. M.		40
7711	Selection: SE. $\frac{1}{4}$ NW. $\frac{1}{4}$ sec. 9, T. 57 N., R. 11 W., 4th P. M.	40	
	Base: NW. $\frac{1}{4}$ SE. $\frac{1}{4}$ sec. 29, T. 29 N., R. 3 E., G. & S. R. M.		40
7712	Selection: Lot 5 of sec. 25, SW. $\frac{1}{4}$ SE. $\frac{1}{4}$ sec. 27, T. 69 N., R. 20 W., 4th P. M.	95.25	
	Base: N. $\frac{1}{2}$ SE. $\frac{1}{4}$ sec. 29, T. 28 N., R. 5 E., G. & S. R. M.		80
7713	Selection: SW. $\frac{1}{4}$ NE. $\frac{1}{4}$ and SE. $\frac{1}{4}$ NW. $\frac{1}{4}$ sec. 29, T. 64 N., R. 20 W., 4th P. M.	80	
	Base: S. $\frac{1}{2}$ NW. $\frac{1}{4}$ sec. 33, T. 30 N., R. 3 W., G. & S. R. M.		80
7714	Selection: SW. $\frac{1}{4}$ SW. $\frac{1}{4}$ sec. 13, T. 59 N., R. 12 W., 4th P. M.	40	
	Base: NW. $\frac{1}{4}$ NE. $\frac{1}{4}$ sec. 25, T. 30 N., R. 3 W., G. & S. R. M.		40
7715	Selection: NE. $\frac{1}{4}$ SE. $\frac{1}{4}$ sec. 24, T. 59 N., R. 17 W., 4th P. M.	40	
	Base: SW. $\frac{1}{4}$ NW. $\frac{1}{4}$ sec. 29, T. 29 N., R. 3 E., G. & S. R. M.		40
7716	Selection: Lot 2 of sec. 3, T. 59 N., R. 19 W.; SW. $\frac{1}{4}$ SE. $\frac{1}{4}$ sec. 34, T. 60 N., R. 19 W., 4th P. M.	80.30	
	Base: N. $\frac{1}{2}$ NW. $\frac{1}{4}$ sec. 33, T. 30 N., R. 3 W., G. & S. R. M.		80
7718	Selection: SW. $\frac{1}{4}$ NE. $\frac{1}{4}$ sec. 34, T. 64 N., R. 13 W., 4th P. M.	40	
	Base: NE. $\frac{1}{4}$ NW. $\frac{1}{4}$ sec. 29, T. 29 N., R. 2 E., G. & S. R. M.		40
7719	Selection: Lot 8 of sec. 7, T. 63 N., R. 2 W., 4th P. M.	42.14	
	Base: NE. $\frac{1}{4}$ NW. $\frac{1}{4}$ sec. 25, T. 30 N., R. 3 W., G. & S. R. M.		40
7720	Selection: NE. $\frac{1}{4}$ NW. $\frac{1}{4}$ sec. 19, T. 149 N., R. 27 W., 5th P. M.	40	
	Base: NW. $\frac{1}{4}$ SW. $\frac{1}{4}$ sec. 29, T. 29 N., R. 3 E., G. & S. R. M.		40
7721	Selection: Lots 1 and 3 of sec. 1, T. 64 N., R. 12 W., 4th P. M.	81.42	
	Base: S. $\frac{1}{2}$ SE. $\frac{1}{4}$ sec. 25, T. 30 N., R. 3 W., G. & S. R. M.		80
7722	Selection: SE. $\frac{1}{4}$ NE. $\frac{1}{4}$ sec. 23; SE. $\frac{1}{4}$ SW. $\frac{1}{4}$ sec. 24, T. 61 N., R. 17 W., 4th P. M.	80	
	Base: N. $\frac{1}{2}$ NW. $\frac{1}{4}$ sec. 15, T. 29 N., R. 3 E., G. & S. R. M.		80
7723	Selection: NW. $\frac{1}{4}$ NW. $\frac{1}{4}$ sec. 13, T. 60 N., R. 25 W.; SW. $\frac{1}{4}$ SE. $\frac{1}{4}$ sec. 11, T. 64 N., R. 12 W., 4th P. M.	80	
	Base: N. $\frac{1}{2}$ SW. $\frac{1}{4}$ sec. 25, T. 30 N., R. 3 W., G. & S. R. M.		80
7724	Selection: NE. $\frac{1}{4}$ NE. $\frac{1}{4}$ sec. 22, T. 59 N., R. 10 W.; NE. $\frac{1}{4}$ SE. $\frac{1}{4}$ sec. 3, T. 59 N., R. 11 W., 4th P. M.	80	
	Base: S. $\frac{1}{2}$ NW. $\frac{1}{4}$ sec. 15, T. 29 N., R. 3 E., G. & S. R. M.		80
7725	Selection: W. $\frac{1}{2}$ SW. $\frac{1}{4}$ sec. 8, T. 56 N., R. 22 W., 4th P. M.	80	
	Base: N. $\frac{1}{2}$ NE. $\frac{1}{4}$ sec. 15, T. 29 N., R. 3 E., G. & S. R. M.		80
7726	Selection: SE. $\frac{1}{4}$ NW. $\frac{1}{4}$ sec. 27, T. 58 N., R. 12 W., 4th P. M.	40	
	Base: NW. $\frac{1}{4}$ NW. $\frac{1}{4}$ sec. 29, T. 29 N., R. 3 E., G. & S. R. M.		40
7727	Selection: NW. $\frac{1}{4}$ SW. $\frac{1}{4}$ sec. 25, T. 64 N., R. 10 W., 4th P. M.	40	
	Base: SE. $\frac{1}{4}$ NW. $\frac{1}{4}$ sec. 29, T. 29 N., R. 3 E., G. & S. R. M.		40
7728	Selection: E. $\frac{1}{2}$ SW. $\frac{1}{4}$ sec. 4, T. 59 N., R. 18 W., 4th P. M.	80	
	Base: S. $\frac{1}{2}$ NE. $\frac{1}{4}$ sec. 33, T. 30 N., R. 3 W., G. & S. R. M.		80
7729	Selection: NW. $\frac{1}{4}$ SE. $\frac{1}{4}$ sec. 5, T. 56 N., R. 24 W., 4th P. M.	40	
	Base: SE. $\frac{1}{4}$ NE. $\frac{1}{4}$ sec. 25, T. 30 N., R. 3 W., G. & S. R. M.		40
7730	Selection: Lot 3 of sec. 32, T. 63 N., R. 16 W.; NW. $\frac{1}{4}$ NW. $\frac{1}{4}$ sec. 27, T. 68 N., R. 21 W., 4th P. M.	84	
	Base: N. $\frac{1}{2}$ NE. $\frac{1}{4}$ sec. 33, T. 30 N., R. 3 W., G. & S. R. M.		80
7731	Selection: NE. $\frac{1}{4}$ SE. $\frac{1}{4}$ sec. 20, T. 64 N., R. 11 W., 4th P. M.	40	
	Base: SW. $\frac{1}{4}$ SE. $\frac{1}{4}$ sec. 29, T. 29 N., R. 3 E., G. & S. R. M.		40
7732	Selection: E. $\frac{1}{2}$ NW. $\frac{1}{4}$ and lot 2 of sec. 25; lot 8 of sec. 26, T. 64 N., R. 10 W., 4th P. M.	170.25	
	Base: NE. $\frac{1}{4}$ sec. 13, T. 29 N., R. 3 E., G. & S. R. M.		160
7839	Selection: SW. $\frac{1}{4}$ NE. $\frac{1}{4}$ sec. 27, T. 56 N., R. 10 W., 4th P. M.	40	
	Base: SE. $\frac{1}{4}$ SW. $\frac{1}{4}$ sec. 29, T. 29 N., R. 3 E., G. & S. R. M.		40
7840	Selection: NW. $\frac{1}{4}$ NE. $\frac{1}{4}$ , NE. $\frac{1}{4}$ NW. $\frac{1}{4}$ sec. 26, T. 61 N., R. 21 W., 4th P. M.	80	
	Base: S. $\frac{1}{2}$ NE. $\frac{1}{4}$ sec. 15, T. 29 N., R. 3 E., G. & S. R. M.		80
7841	Selection: E. $\frac{1}{2}$ NE. $\frac{1}{4}$ sec. 33, T. 61 N., R. 15 W., 4th P. M.	80	
	Base: S. $\frac{1}{2}$ SW. $\frac{1}{4}$ sec. 35, T. 30 N., R. 3 W., G. & S. R. M.		80
7842	Selection: SW. $\frac{1}{4}$ NE. $\frac{1}{4}$ sec. 18, T. 54 N., R. 14 W.; SE. $\frac{1}{4}$ SW. $\frac{1}{4}$ sec. 33, T. 54 N., R. 16 W., 4th P. M.	80	
	Base: N. $\frac{1}{2}$ SE. $\frac{1}{4}$ sec. 15, T. 29 N., R. 3 E., G. & S. R. M.		80
7843	Selection: SW. $\frac{1}{4}$ SE. $\frac{1}{4}$ sec. 14, T. 63 N., R. 19 W., 4th P. M.	40	
	Base: SE. $\frac{1}{4}$ SW. $\frac{1}{4}$ sec. 1, T. 29 N., R. 2 E., G. & S. R. M.		40
7844	Selection: W. $\frac{1}{2}$ NE. $\frac{1}{4}$ sec. 25, T. 56 N., R. 10 W., 4th P. M.	80	
	Base: S. $\frac{1}{2}$ SW. $\frac{1}{4}$ sec. 25, T. 30 N., R. 3 W., G. & S. R. M.		80

Unrestricted selections, Santa Fe Pacific Railroad Company, etc.—Continued.

MINNESOTA—Continued.

No.	Location.	Selected area.	Base area.
DULUTH LAND DISTRICT—Continued.			
		<i>Acres.</i>	<i>Acres.</i>
7845	Selection: NE. $\frac{1}{4}$ SW. $\frac{1}{4}$ sec. 32, T. 59 N., R. 6 W., 4th P. M.	40	
	Base: Lot 1 of NW. $\frac{1}{4}$ of sec. 31, T. 32 N., R. 2 W., G. & S. R. M.		31.60
7846	Selection: Lot 2 of sec. 4, lot 7 of sec. 5, lot 1 of sec. 12, T. 59 N., R. 10 W.; N. $\frac{1}{2}$ SW. $\frac{1}{4}$ sec. 29, T. 58 N., R. 10 W., 4th P. M.	165.70	
	Base: NW. $\frac{1}{4}$ sec. 13, T. 29 N., R. 3 E., G. & S. R. M.		160
7847	Selection: SE. $\frac{1}{4}$ NE. $\frac{1}{4}$ sec. 20, T. 60 N., R. 17 W., 4th P. M.	40	
	Base: SW. $\frac{1}{4}$ SW. $\frac{1}{4}$ sec. 1, T. 29 N., R. 2 E., G. & S. R. M.		40
7848	Selection: NW. $\frac{1}{4}$ SE. $\frac{1}{4}$ sec. 14; SW. $\frac{1}{4}$ NW. $\frac{1}{4}$ sec. 27, T. 61 N., R. 5 W., 4th P. M.	80	
	Base: S. $\frac{1}{2}$ SW. $\frac{1}{4}$ sec. 17, T. 32 N., R. 4 W., G. & S. R. M.		80
8075	Selection: SW. $\frac{1}{4}$ SE. $\frac{1}{4}$ sec. 31, T. 58 N., R. 12 W., 4th P. M.	40.40	
	Base: NW. $\frac{1}{4}$ NW. $\frac{1}{4}$ sec. 23, T. 28 N., R. 1 E., G. & S. R. M.		40
8077	Selection: NE. $\frac{1}{4}$ SW. $\frac{1}{4}$ sec. 13; SW. $\frac{1}{4}$ NW. $\frac{1}{4}$ sec. 21, T. 64 N., R. 11 W., 4th P. M.	80	
	Base: S. $\frac{1}{2}$ NE. $\frac{1}{4}$ sec. 29, T. 29 N., R. 3 E., G. & S. R. M.		80
8078	Selection: Lots 4 and 5 of sec. 7, T. 68 N., R. 19 W., 4th P. M.	80	
	Base: S. $\frac{1}{2}$ SE. $\frac{1}{4}$ sec. 35, T. 28 N., R. 1 E., G. & S. R. M.		80
8079	Selection: Lots 2 and 7 of sec. 1, T. 66 N., R. 5 W., 4th P. M.	49.95	
	Base: NE. $\frac{1}{4}$ NW. $\frac{1}{4}$ sec. 7, T. 31 N., R. 2 W., G. & S. R. M.		40
8080	Selection: NW. $\frac{1}{4}$ SE. $\frac{1}{4}$ sec. 29, T. 68 N., R. 24 W., 4th P. M.	40	
	Base: SE. $\frac{1}{4}$ NE. $\frac{1}{4}$ sec. 31, T. 29 N., R. 3 E., G. & S. R. M.		40
8081	Selection: NE. $\frac{1}{4}$ NW. $\frac{1}{4}$ sec. 26, T. 69 N., R. 23 W., 4th P. M.	40	
	Base: NW. $\frac{1}{4}$ NE. $\frac{1}{4}$ sec. 13, T. 29 N., R. 1 E., G. & S. R. M.		40
8082	Selection: S. $\frac{1}{2}$ NE. $\frac{1}{4}$ and N. $\frac{1}{2}$ SE. $\frac{1}{4}$ sec. 13, T. 59 N., R. 6 W., 4th P. M.	160	
	Base: SW. $\frac{1}{4}$ sec. 11, T. 29 N., R. 3 E., G. & S. R. M.		160
8083	Selection: SE. $\frac{1}{4}$ SW. $\frac{1}{4}$ sec. 32, T. 70 N., R. 20 W., 4th P. M.	40	
	Base: SW. $\frac{1}{4}$ NE. $\frac{1}{4}$ sec. 31, T. 29 N., R. 3 E., G. & S. R. M.		40
8084	Selection: SE. $\frac{1}{4}$ NW. $\frac{1}{4}$ sec. 2, SW. $\frac{1}{4}$ NW. $\frac{1}{4}$ sec. 11, T. 68 N., R. 13 W., 4th P. M.	80	
	Base: S. $\frac{1}{2}$ SW. $\frac{1}{4}$ sec. 21, T. 29 N., R. 3 E., G. & S. R. M.		80
8085	Selection: E. $\frac{1}{2}$ SW. $\frac{1}{4}$ sec. 10, T. 61 N., R. 18 W., 4th P. M.	80	
	Base: N. $\frac{1}{2}$ NW. $\frac{1}{4}$ sec. 21, T. 29 N., R. 3 E., G. & S. R. M.		80
8086	Selection: NW. $\frac{1}{4}$ NW. $\frac{1}{4}$ sec. 28, T. 54 N., R. 12 W., 4th P. M.	40	
	Base: SW. $\frac{1}{4}$ SW. $\frac{1}{4}$ sec. 3, T. 31 N., R. 3 W., G. & S. R. M.		40
8087	Selection: NW. $\frac{1}{4}$ NW. $\frac{1}{4}$ sec. 32, T. 68 N., R. 24 W., 4th P. M.	40	
	Base: SE. $\frac{1}{4}$ SE. $\frac{1}{4}$ sec. 27, T. 31 N., R. 2 E., G. & S. R. M.		40
8088	Selection: SW. $\frac{1}{4}$ NE. $\frac{1}{4}$ sec. 15, T. 60 N., R. 19 W., 4th P. M.	40	
	Base: NW. $\frac{1}{4}$ SW. $\frac{1}{4}$ sec. 27, T. 31 N., R. 2 E., G. & S. R. M.		40
8089	Selection: NW. $\frac{1}{4}$ SE. $\frac{1}{4}$ sec. 11, SW. $\frac{1}{4}$ SW. $\frac{1}{4}$ sec. 12, T. 60 N., R. 19 W., 4th P. M.	80	
	Base: S. $\frac{1}{2}$ NW. $\frac{1}{4}$ sec. 27, T. 31 N., R. 2 E., G. & S. R. M.		80
8090	Selection: NW. $\frac{1}{4}$ NE. $\frac{1}{4}$ sec. 20, T. 66 N., R. 20 W., 4th P. M.	40	
	Base: NW. $\frac{1}{4}$ NE. $\frac{1}{4}$ sec. 31, T. 29 N., R. 3 E., G. & S. R. M.		40
8371	Selection: E. $\frac{1}{2}$ SW. $\frac{1}{4}$ sec. 11, T. 67 N., R. 24 W., 4th P. M.	80	
	Base: S. $\frac{1}{2}$ SE. $\frac{1}{4}$ sec. 7, T. 29 N., R. 2 E., G. & S. R. M.		80
8372	Selection: SW. $\frac{1}{4}$ NW. $\frac{1}{4}$ sec. 5, T. 68 N., R. 19 W., 4th P. M.	40	
	Base: SE. $\frac{1}{4}$ NW. $\frac{1}{4}$ sec. 7, T. 29 N., R. 2 E., G. & S. R. M.		40
8373	Selection: SW. $\frac{1}{4}$ NE. $\frac{1}{4}$ sec. 31, T. 64 N., R. 17 W., 4th P. M.	40	
	Base: SW. $\frac{1}{4}$ NW. $\frac{1}{4}$ sec. 5, T. 31 N., R. 1 E., G. & S. R. M.		40
8374	Selection: NW. $\frac{1}{4}$ SE. $\frac{1}{4}$ sec. 18, T. 54 N., R. 14 W., 4th P. M.	40	
	Base: Lot 2 of NW. $\frac{1}{4}$ of sec. 31, T. 32 N., R. 4 W., G. & S. R. M.		37.40
8375	Selection: NW. $\frac{1}{4}$ NW. $\frac{1}{4}$ of sec. 11, NE. $\frac{1}{4}$ NW. $\frac{1}{4}$ sec. 15, T. 56 N., R. 17 W., 4th P. M.	80	
	Base: E. $\frac{1}{2}$ SW. $\frac{1}{4}$ sec. 31, T. 31 N., R. 2 W., G. & S. R. M.		80
8376	Selection: Lot 7 of sec. 3, T. 68 N., R. 17 W., G. & S. R. M.	40	
	Base: SE. $\frac{1}{4}$ NW. $\frac{1}{4}$ sec. 7, T. 31 N., R. 2 W., G. & S. R. M.		40
8377	Selection: SE. $\frac{1}{4}$ NE. $\frac{1}{4}$ sec. 7, T. 62 N., R. 22 W.; N. $\frac{1}{2}$ NE. $\frac{1}{4}$ sec. 24, T. 62 N., R. 23 W.; NW. $\frac{1}{4}$ SW. $\frac{1}{4}$ sec. 32, T. 68 N., R. 24 W., 4th P. M.	100	
	Base: SE. $\frac{1}{4}$ sec. 33, T. 29 N., R. 3 E., G. & S. R. M.		160
8378	Selection: SE. $\frac{1}{4}$ SE. $\frac{1}{4}$ sec. 10, NE. $\frac{1}{4}$ NE. $\frac{1}{4}$ sec. 15, T. 56 N., R. 8 W., 4th P. M.	80	
	Base: S. $\frac{1}{2}$ NE. $\frac{1}{4}$ sec. 21, T. 29 N., R. 3 E., G. & S. R. M.		80
8380	Selection: NW. $\frac{1}{4}$ SW. $\frac{1}{4}$ sec. 26, NE. $\frac{1}{4}$ SE. $\frac{1}{4}$ sec. 27, T. 67 N., R. 21 W., 4th P. M.	80	
	Base: N. $\frac{1}{2}$ SW. $\frac{1}{4}$ sec. 21, T. 29 N., R. 3 E., G. & S. R. M.		80
8381	Selection: Fractional NE. $\frac{1}{4}$ NE. $\frac{1}{4}$ sec. 4, T. 61 N., R. 1 W., 4th P. M.	39.80	
	Base: Lot 3 of sec. 3, T. 30 N., R. 3 E., G. & S. R. M.		37.65
8382	Selection: Lot 2 of sec. 19, T. 69 N., R. 18 W., 4th P. M.	44.25	
	Base: Lot 2 of NW. $\frac{1}{4}$ of sec. 19, T. 31 N., R. 2 W., G. & S. R. M.		34.72
8383	Selection: Lot 1 of sec. 4, T. 56 N., R. 11 W., 4th P. M.	46.77	
	Base: NE. $\frac{1}{4}$ SW. $\frac{1}{4}$ sec. 25, T. 29 N., R. 1 E., G. & S. R. M.		40
8384	Selection: Fractional N. $\frac{1}{2}$ NW. $\frac{1}{4}$ sec. 3, T. 61 N., R. 1 W., 4th P. M.	79.68	
	Base: N. $\frac{1}{2}$ SE. $\frac{1}{4}$ sec. 21, T. 29 N., R. 3 E., G. & S. R. M.		80
8427	Selection: Lot 6 of sec. 3, T. 66 N., R. 23 W., 4th P. M.	40	
	Base: Lot 4 of sec. 31, T. 31 N., R. 2 W., G. & S. R. M.		36.81

Unrestricted selections, Santa Fe Pacific Railroad Company, etc.—Continued.

MINNESOTA—Continued.

No.	Location.	Selected area.	Base area.
DULUTH LAND DISTRICT—Continued.			
8429	Selection: NE. $\frac{1}{4}$ SE. $\frac{1}{4}$ sec. 23, T. 69 N., R. 19 W.; lot 4 of sec. 17, lot 9 of sec. 22, T. 69 N., R. 20 W., 4th P. M. Base: Lots 3 and 4 of sec. 7, T. 29 N., R. 2 E., G. & S. R. M.	Acres. 81.75	Acres. 80.55
8430	Selection: NW. $\frac{1}{4}$ SW. $\frac{1}{4}$ sec. 17, N E. $\frac{1}{4}$ SE. $\frac{1}{4}$ sec. 18, T. 69 N., R. 21 W., 4th P. M. Base: E. $\frac{1}{2}$ NW. $\frac{1}{4}$ sec. 31, T. 32 N., R. 2 W., G. & S. R. M.	80	80
8431	Selection: SE. $\frac{1}{4}$ NW. $\frac{1}{4}$ and SW. $\frac{1}{4}$ NE. $\frac{1}{4}$ sec. 13, T. 62 N., R. 17 W., 4th P. M. Base: E. $\frac{1}{2}$ SW. $\frac{1}{4}$ sec. 31, T. 32 N., R. 2 W., G. & S. R. M.	80	80
8432	Selection: NE. $\frac{1}{4}$ SW. $\frac{1}{4}$ sec. 13, T. 66 N., R. 21 W., 4th P. M. Base: NW. $\frac{1}{4}$ SW. $\frac{1}{4}$ sec. 21, T. 30 N., R. 3 W., G. & S. R. M.	40	40
8433	Selection: SE. $\frac{1}{4}$ SE. $\frac{1}{4}$ sec. 10, T. 62 N., R. 2 W., 4th P. M. Base: SE. $\frac{1}{4}$ SE. $\frac{1}{4}$ sec. 27, T. 29 N., R. 3 W., G. & S. R. M.	40	40
8435	Selection: SE. $\frac{1}{4}$ NW. $\frac{1}{4}$ sec. 25, SW. $\frac{1}{4}$ NE. $\frac{1}{4}$ sec. 26, T. 61 N., R. 5 W., 4th P. M. Base: N. $\frac{1}{2}$ SW. $\frac{1}{4}$ sec. 5, T. 29 N., R. 2 E., G. & S. R. M.	80	80
8436	Selection: Lot 3 of sec. 2, T. 62 N., R. 3 W., 4th P. M. Base: Lot 1 of NW. $\frac{1}{4}$ of sec. 7, T. 31 N., R. 2 W., G. & S. R. M.	40.75	32.14
8438	Selection: W. $\frac{1}{2}$ SE. $\frac{1}{4}$ sec. 10, T. 56 N., R. 9 W., 4th P. M. Base: N. $\frac{1}{2}$ SE. $\frac{1}{4}$ sec. 5, T. 29 N., R. 2 E., G. & S. R. M.	80	80
8439	Selection: SW. $\frac{1}{4}$ SE. $\frac{1}{4}$ sec. 23, T. 61 N., R. 20 W.; lot 3 of sec. 30, T. 61 N., R. 19 W., 4th P. M. Base: S. $\frac{1}{2}$ NE. $\frac{1}{4}$ sec. 5, T. 29 N., R. 2 E., G. & S. R. M.	78.70	80
8440	Selection: S. $\frac{1}{2}$ SW. $\frac{1}{4}$ sec. 11, T. 65 N., R. 20 W., 4th P. M. Base: S. $\frac{1}{2}$ SE. $\frac{1}{4}$ sec. 31, T. 31 N., R. 2 W., G. & S. R. M.	80	80
8498	Selection: SW. $\frac{1}{4}$ NW. $\frac{1}{4}$ sec. 32; SW. $\frac{1}{4}$ SE. $\frac{1}{4}$ sec. 29, T. 64 N., R. 17 W., 4th P. M. Base: N. $\frac{1}{2}$ SE. $\frac{1}{4}$ sec. 35, T. 28 N., R. 1 E., G. & S. R. M.	80	80
8608	Selection: S. $\frac{1}{2}$ SW. $\frac{1}{4}$ sec. 30, T. 63 N., R. 18 W., 4th P. M. Base: E. $\frac{1}{2}$ SE. $\frac{1}{4}$ sec. 23, T. 29 N., R. 1 E., G. & S. R. M.	85.41	80
8610	Selection: SW. $\frac{1}{4}$ SW. $\frac{1}{4}$ sec. 11, T. 60 N., R. 18 W., 4th P. M. Base: SW. $\frac{1}{4}$ NE. $\frac{1}{4}$ sec. 27, T. 31 N., R. 2 E., G. & S. R. M.	40	40
8611	Selection: Lots 1, 2, and 4 and SW. $\frac{1}{4}$ NW. $\frac{1}{4}$ sec. 9, T. 54 N., R. 16 W., 4th P. M. Base: SW. $\frac{1}{4}$ sec. 35, T. 29 N., R. 3 E., G. & S. R. M.	175.75	160
8612	Selection: SE. $\frac{1}{4}$ NW. $\frac{1}{4}$ and NE. $\frac{1}{4}$ SW. $\frac{1}{4}$ sec. 34, T. 63 N., R. 19 W.; S. $\frac{1}{2}$ NE. $\frac{1}{4}$ sec. 5, T. 67 N., R. 24 W., 4th P. M. Base: NE. $\frac{1}{4}$ sec. 25, T. 29 N., R. 3 E., G. & S. R. M.	160	160
8613	Selection: SE. $\frac{1}{4}$ SW. $\frac{1}{4}$ sec. 8, T. 69 N., R. 20 W., 4th P. M. Base: NW. $\frac{1}{4}$ SW. $\frac{1}{4}$ sec. 33, T. 30 N., R. 2 E., G. & S. R. M.	40	40
8614	Selection: NW. $\frac{1}{4}$ SE. $\frac{1}{4}$ sec. 4, T. 66 N., R. 21 W., 4th P. M. Base: NE. $\frac{1}{4}$ SW. $\frac{1}{4}$ sec. 27, T. 31 N., R. 2 E., G. & S. R. M.	40	40
8615	Selection: Lot 7 of sec. 19, T. 62 N., R. 11 W., 4th P. M. Base: NE. $\frac{1}{4}$ SW. $\frac{1}{4}$ sec. 21, T. 30 N., R. 3 W., G. & S. R. M.	54.75	40
8616	Selection: NE. $\frac{1}{4}$ SE. $\frac{1}{4}$ sec. 27, T. 63 N., R. 14 W., 4th P. M. Base: SW. $\frac{1}{4}$ SE. $\frac{1}{4}$ sec. 21, T. 30 N., R. 2 E., G. & S. R. M.	40	41
8617	Selection: E. $\frac{1}{2}$ SW. $\frac{1}{4}$ sec. 34, T. 62 N., R. 13 W., 4th P. M. Base: NW. $\frac{1}{4}$ SW. $\frac{1}{4}$ sec. 25; SE. $\frac{1}{4}$ NW. $\frac{1}{4}$ sec. 35, T. 29 N., R. 1 E. G. & S. R. M.	80	80
8618	Selection: Lots 2 and 4 of sec. 34, T. 70 N., R. 21 W., 4th P. M. Base: Lots 3 and 4 of SW. $\frac{1}{4}$ sec. 19, T. 30 N., R. 3 W. G. & S. R. M.	77.25	76.80
8775	Selection: SW. $\frac{1}{4}$ NE. $\frac{1}{4}$ sec. 4; NW. $\frac{1}{4}$ NE. $\frac{1}{4}$ sec. 10, T. 69 N., R. 19 W., 4th P. M. Base: S. $\frac{1}{2}$ SW. $\frac{1}{4}$ sec. 5, T. 29 N., R. 2 E., G. & S. R. M.	80	80
8776	Selection: SW. $\frac{1}{4}$ SE. $\frac{1}{4}$ sec. 6, T. 68 N., R. 18 W.; SE. $\frac{1}{4}$ NE. $\frac{1}{4}$ sec. 15, T. 69 N., R. 22 W., 4th P. M. Base: N. $\frac{1}{2}$ NW. $\frac{1}{4}$ sec. 27, T. 29 N., R. 3 E., G. & S. R. M.	80	80
8780	Selection: NE. $\frac{1}{4}$ SE. $\frac{1}{4}$ sec. 21, T. 62 N., R. 13 W.; SW. $\frac{1}{4}$ SE. $\frac{1}{4}$ sec. 28, T. 57 N., R. 14 W., 4th P. M. Base: W. $\frac{1}{2}$ NE. $\frac{1}{4}$ sec. 33, T. 31 N., R. 2 E., G. & S. R. M.	80	80
8783	Selection: SW. $\frac{1}{4}$ NE. $\frac{1}{4}$ and SW. $\frac{1}{4}$ SE. $\frac{1}{4}$ sec. 25, T. 61 N., R. 15 W., 4th P. M. Base: N. $\frac{1}{2}$ NW. $\frac{1}{4}$ sec. 17, T. 30 N., R. 2 E., G. & S. R. M.	80	80
8784	Selection: NE. $\frac{1}{4}$ NE. $\frac{1}{4}$ sec. 17, T. 55 N., R. 11 W.; SE. $\frac{1}{4}$ SE. $\frac{1}{4}$ sec. 19, T. 64 N., R. 17 W., 4th P. M. Base: N. $\frac{1}{2}$ NE. $\frac{1}{4}$ sec. 27, T. 31 N., R. 2 E., G. & S. R. M.	80	80
8786	Selection: Lot 1 and E. $\frac{1}{2}$ NW. $\frac{1}{4}$ sec. 31, T. 64 N., R. 17 W.; SE. $\frac{1}{4}$ NE. $\frac{1}{4}$ sec. 20, T. 61 N., R. 23 W., 4th P. M. Base: SE. $\frac{1}{4}$ sec. 31, T. 30 N., R. 3 W., G. & S. R. M.	156.61	160
8904	Selection: NW. $\frac{1}{4}$ SW. $\frac{1}{4}$ sec. 24, NE. $\frac{1}{4}$ SW. $\frac{1}{4}$ sec. 3, T. 65 N., R. 16 W., 4th P. M. Base: W. $\frac{1}{2}$ NE. $\frac{1}{4}$ sec. 21, T. 30 N., R. 2 E., G. & S. R. M.	80	80
9030	Selection: N. $\frac{1}{2}$ NE. $\frac{1}{4}$ sec. 9, T. 63 N., R. 18 W., 4th P. M. Base: S. $\frac{1}{2}$ NW. $\frac{1}{4}$ sec. 17, T. 30 N., R. 2 E., G. & S. R. M.	80	80
9038	Selection: NE. $\frac{1}{4}$ SW. $\frac{1}{4}$ and NW. $\frac{1}{4}$ SE. $\frac{1}{4}$ sec. 13, T. 60 N., R. 20 W., 4th P. M. Base: S. $\frac{1}{2}$ SW. $\frac{1}{4}$ sec. 33, T. 30 N., R. 2 E., G. & S. R. M.	80	80

Unrestricted selections, Santa Fe Pacific Railroad Company, etc.—Continued.

MINNESOTA—Continued.

No.	Location.	Selected area.	Base area.
DULUTH LAND DISTRICT—Continued.			
		<i>Acres.</i>	<i>Acres.</i>
9247	Selection: Lot 1 and NE. $\frac{1}{4}$ NW. $\frac{1}{4}$ sec. 8, T. 68 N., R. 17 W. 4th P. M. ... Base: N. $\frac{1}{2}$ SE. $\frac{1}{4}$ sec. 17, T. 30 N., R. 2 E., G. & S. R. M.	84.75	80
10139	Selection: SW. $\frac{1}{4}$ SE. $\frac{1}{4}$ and SE. $\frac{1}{4}$ SW. $\frac{1}{4}$ sec. 6, T. 56 N., R. 8 W. 4th P. M. Base: S. $\frac{1}{2}$ NE. $\frac{1}{4}$ sec. 27, T. 29 N., R. 3 E. G. & S. R. M.	80	80
10143	Selection: SE. $\frac{1}{4}$ sec. 25, T. 64 N., R. 12 W. 4th P. M. Base: NE. $\frac{1}{4}$ of sec. 35, T. 29 N., R. 3 E. G. & S. R. M.	160	160
10149	Selection: Lot 1 of sec. 17, lot 2 of sec. 1, lot 1 of sec. 2, lot 3 of sec. 5, T. 64 N., R. 12 W. 4th P. M. Base: NW. $\frac{1}{4}$ sec. 35, T. 29 N., R. 3 E. G. & S. R. M.	169.57	160
10151	Selection: SE. $\frac{1}{4}$ SW. $\frac{1}{4}$ sec. 11; SE. $\frac{1}{4}$ NE. $\frac{1}{4}$ sec. 12, T. 61 N., R. 3 W.; SE. $\frac{1}{4}$ NE. $\frac{1}{4}$ sec. 25, T. 61 N., R. 15 W.; SW. $\frac{1}{4}$ SW. $\frac{1}{4}$ sec. 14, T. 51 N., R. 19 W., 4th P. M. Base: SE. $\frac{1}{4}$ sec. 13, T. 29 N., R. 3 E. G. & S. R. M.	160	160
10516	Selection: NE. $\frac{1}{4}$ SW. $\frac{1}{4}$ sec. 35, T. 64 N., R. 16 W. 4th P. M. Base: SW. $\frac{1}{4}$ SW. $\frac{1}{4}$ sec. 3, T. 30 N., R. 3 E. G. & S. R. M.	40	40
11168	Selection: SW. $\frac{1}{4}$ sec. 26, T. 155 N., R. 25 W. 5th P. M. Base: SE. $\frac{1}{4}$ sec. 5, T. 31 N., R. 3 W. G. & S. R. M.	160	160
11495	Selection: Lot 12 or SW. $\frac{1}{4}$ NW. $\frac{1}{4}$ sec. 5; NW. $\frac{1}{4}$ NW. $\frac{1}{4}$ sec. 11, T. 66 N., R. 22 W., 4th P. M. Base: S. $\frac{1}{2}$ NW. $\frac{1}{4}$ sec. 25, T. 29 N., R. 4 E. G. & S. R. M.	80	80
12231	Selection: SW. $\frac{1}{4}$ NW. $\frac{1}{4}$ sec. 12, T. 60 N., R. 21 W. 4th P. M. Base: NE. $\frac{1}{4}$ SW. $\frac{1}{4}$ sec. 29, T. 29 N., R. 3 E. G. & S. R. M.	40	40
12805	Selection: NW. $\frac{1}{4}$ NE. $\frac{1}{4}$ sec. 31, T. 66 N., R. 19 W.; SE. $\frac{1}{4}$ NW. $\frac{1}{4}$ sec. 2, T. 60 N., R. 20 W., 4th P. M. Base: S. $\frac{1}{2}$ SW. $\frac{1}{4}$ sec. 5, T. 30 N., R. 2 E. G. & S. R. M.	80	80
13008	Selection: NW. $\frac{1}{4}$ NW. $\frac{1}{4}$ sec. 21, T. 151 N., R. 77 W. 4th P. M. Base: NE. $\frac{1}{4}$ NE. $\frac{1}{4}$ sec. 25, T. 28 N., R. 5 E. G. & S. R. M.	40	40
	Total, Duluth land district.....	24,197.40	24,047.34
ST. CLOUD LAND DISTRICT.			
6030	Selection: SE. $\frac{1}{4}$ SW. $\frac{1}{4}$ sec. 6, T. 46 N., R. 28 W. 4th P. M. Base: NE. $\frac{1}{4}$ SW. $\frac{1}{4}$ sec. 5, T. 28 N., R. 6 E. G. & S. R. M.	40	40
6092	Selection: NE. $\frac{1}{4}$ SW. $\frac{1}{4}$ sec. 26, T. 134 N., R. 45 W. 5th P. M. Base: NW. $\frac{1}{4}$ SW. $\frac{1}{4}$ sec. 25, T. 28 N., R. 5 E. G. & S. R. M.	40	40
7184	Selection: NW. $\frac{1}{4}$ NE. $\frac{1}{4}$ sec. 20, T. 142 N., R. 34 W., 5th P. M. Base: NW. $\frac{1}{4}$ NE. $\frac{1}{4}$ sec. 25, T. 28 N., R. 5 E. G. & S. R. M.	40	40
7314	Selection: NW. $\frac{1}{4}$ SW. $\frac{1}{4}$ sec. 30, T. 46 N., R. 28 W., 4th P. M. Base: NW. $\frac{1}{4}$ SE. $\frac{1}{4}$ sec. 25, T. 30 N., R. 2 E., G. & S. R. M.	41.65	40
7560	Selection: Lot 3 of sec. 18, T. 142 N., R. 35 W., 5th P. M. Base: SW. $\frac{1}{4}$ NE. $\frac{1}{4}$ sec. 25, T. 30 N., R. 3 W., G. & S. R. M.	40	40
7741	Selection: SW. $\frac{1}{4}$ SW. $\frac{1}{4}$ sec. 14, T. 45 N., R. 16 W., 4th P. M. Base: SW. $\frac{1}{4}$ SW. $\frac{1}{4}$ sec. 29, T. 29 N., R. 3 E., G. & S. R. M.	40	40
7750	Selection: Lots 4 and 5 of sec. 30, T. 47 N., R. 28 W., 4th P. M. Base: S. $\frac{1}{2}$ SW. $\frac{1}{4}$ sec. 17, T. 29 N., R. 3 E., G. & S. R. M.	77.65	80
7751	Selection: SW. $\frac{1}{4}$ SE. $\frac{1}{4}$ and SE. $\frac{1}{4}$ SW. $\frac{1}{4}$ sec. 32, T. 137 N., R. 31 W., 5th P. M. Base: N. $\frac{1}{2}$ NE. $\frac{1}{4}$ sec. 17, T. 29 N., R. 3 E., G. & S. R. M.	80	80
7752	Selection: SW. $\frac{1}{4}$ SW. $\frac{1}{4}$ sec. 32, T. 137 N., R. 31 W.; lot 1 of sec. 6, T. 136 N., R. 31 W., 5th P. M. Base: S. $\frac{1}{2}$ SW. $\frac{1}{4}$ sec. 15, T. 29 N., R. 3 E., G. & S. R. M.	80.50	80
8038	Selection: NE. $\frac{1}{4}$ SE. $\frac{1}{4}$ sec. 18, T. 47 N., R. 24 W., 4th P. M. Base: NE. $\frac{1}{4}$ SW. $\frac{1}{4}$ sec. 33, T. 30 N., R. 2 E., G. & S. R. M.	40	40
9252	Selection: W. $\frac{1}{2}$ SE. $\frac{1}{4}$ sec. 13, T. 127 N., R. 33 W., 5th P. M. Base: N. $\frac{1}{2}$ NE. $\frac{1}{4}$ sec. 27, T. 29 N., R. 3 E., G. & S. R. M.	80	80
9593	Selection: SW. $\frac{1}{4}$ SE. $\frac{1}{4}$ and S. $\frac{1}{2}$ SW. $\frac{1}{4}$ sec. 14; NW. $\frac{1}{4}$ NE. $\frac{1}{4}$ sec. 23, T. 135 N., R. 35 W., 5th P. M. Base: SE. $\frac{1}{4}$ sec. 25, T. 29 N., R. 3 E., G. & S. R. M.	160	160
	Total, St. Cloud land district.....	759.80	760
TOTAL, MINNESOTA, BY LAND DISTRICTS.			
Cass Lake.....		1,613.93	1,584.56
Crookston.....		756	761.14
Duluth.....		24,297.40	24,047.34
St. Cloud.....		759.80	760
		27,327.13	27,153.04



Unrestricted selections, Santa Fe Pacific Railroad Company, etc.—Continued.

MONTANA.

No.	Location.	Selected area.	Base area.
<b>KALISPELL LAND DISTRICT.</b>			
8623	Selection: NW. $\frac{1}{4}$ SE. $\frac{1}{4}$ sec. 8, T. 26 N., R. 25 W.; E. $\frac{1}{2}$ SW. $\frac{1}{4}$ sec. 2, T. 25 N., R. 26 W.; NW. $\frac{1}{4}$ NE. $\frac{1}{4}$ sec. 8; NE. $\frac{1}{4}$ SW. $\frac{1}{4}$ , E. $\frac{1}{2}$ SE. $\frac{1}{4}$ , sec. 18; lots 1, 2, 3, 4, E. $\frac{1}{2}$ NW. $\frac{1}{4}$ , E. $\frac{1}{2}$ SW. $\frac{1}{4}$ , SE. $\frac{1}{4}$ , sec. 30; N. $\frac{1}{2}$ NE. $\frac{1}{4}$ , SE. $\frac{1}{4}$ NE. $\frac{1}{4}$ , NW. $\frac{1}{4}$ , W. $\frac{1}{2}$ SW. $\frac{1}{4}$ , sec. 32, T. 25 N., R. 26 W.; NE. $\frac{1}{4}$ SW. $\frac{1}{4}$ , SE. $\frac{1}{4}$ NW. $\frac{1}{4}$ , N. $\frac{1}{2}$ SE. $\frac{1}{4}$ , sec. 2, T. 26 N., R. 26 W.; lot 4 of sec. 18; W. $\frac{1}{2}$ NE. $\frac{1}{4}$ sec. 28; SE. $\frac{1}{4}$ NE. $\frac{1}{4}$ sec. 34, T. 26 N., R. 26 W.; E. $\frac{1}{2}$ NE. $\frac{1}{4}$ sec. 18, T. 29 N., R. 26 W.; lots 5, 6, 9, 12, sec. 6, T. 27 N., R. 27 W.; SW. $\frac{1}{4}$ sec. 22; S. $\frac{1}{2}$ NE. $\frac{1}{4}$ , NE. $\frac{1}{4}$ NW. $\frac{1}{4}$ , S. $\frac{1}{2}$ NW. $\frac{1}{4}$ , S. $\frac{1}{2}$ , sec. 26; lots 4, 5, 6, 7, sec. 32, T. 27 N., R. 27 W., M. M.; N. $\frac{1}{2}$ NW. $\frac{1}{4}$ sec. 20, T. 25 N., R. 26 W. Base: N. $\frac{1}{2}$ SW. $\frac{1}{4}$ sec. 3; all of sec. 21; S. $\frac{1}{2}$ sec. 23, W. $\frac{1}{2}$ sec. 27, T. 31 N., R. 3 W.; W. $\frac{1}{2}$ sec. 13; W. $\frac{1}{2}$ NE. $\frac{1}{4}$ , W. $\frac{1}{2}$ SE. $\frac{1}{4}$ , sec. 23, and E. $\frac{1}{2}$ sec. 25, T. 29 N., R. 1 E., G. & S. R. M.	Acres. 2,557.05	Acres. 2,560
<b>MISSOULA LAND DISTRICT.</b>			
8555	Selection: Lots 1, 3, and 4, S. $\frac{1}{2}$ NW. $\frac{1}{4}$ and SW. $\frac{1}{4}$ sec. 2; lot 4, SW. $\frac{1}{4}$ NW. $\frac{1}{4}$ , SE. $\frac{1}{4}$ SW. $\frac{1}{4}$ , NW. $\frac{1}{4}$ SE. $\frac{1}{4}$ and S. $\frac{1}{2}$ SE. $\frac{1}{4}$ , sec. 4; W. $\frac{1}{2}$ SE. $\frac{1}{4}$ sec. 6; NE. $\frac{1}{4}$ and SW. $\frac{1}{4}$ sec. 10; NE. $\frac{1}{4}$ NE. $\frac{1}{4}$ , W. $\frac{1}{2}$ NE. $\frac{1}{4}$ , NE. $\frac{1}{4}$ NW. $\frac{1}{4}$ , W. $\frac{1}{2}$ SW. $\frac{1}{4}$ , and E. $\frac{1}{2}$ SE. $\frac{1}{4}$ , sec. 14; N. $\frac{1}{2}$ NE. $\frac{1}{4}$ sec. 18; W. $\frac{1}{2}$ SW. $\frac{1}{4}$ and SE. $\frac{1}{4}$ SW. $\frac{1}{4}$ sec. 20; S. $\frac{1}{2}$ SW. $\frac{1}{4}$ sec. 24; E. $\frac{1}{2}$ NE. $\frac{1}{4}$ sec. 26; N. $\frac{1}{2}$ NE. $\frac{1}{4}$ , SW. $\frac{1}{4}$ NE. $\frac{1}{4}$ , E. $\frac{1}{2}$ NW. $\frac{1}{4}$ , and lot 1 of sec. 30, all in T. 25 N., R. 27 W., M. M. Base: NE. $\frac{1}{4}$ sec. 9; N. $\frac{1}{2}$ SW. $\frac{1}{4}$ sec. 15, T. 31 N., R. 3 W.; all sec. 19, T. 32 N., R. 4 W.; all sec. 13, T. 31 N., R. 1 E., G. & S. R. M.	1,923.10	1,909.28
12842	Selection: NE. $\frac{1}{4}$ NE. $\frac{1}{4}$ and N. $\frac{1}{2}$ NW. $\frac{1}{4}$ sec. 10, T. 22 N., R. 26 W.; N. $\frac{1}{2}$ sec. 20; N. $\frac{1}{2}$ , N. $\frac{1}{2}$ SW. $\frac{1}{4}$ and N. $\frac{1}{2}$ SE. $\frac{1}{4}$ sec. 28; NE. $\frac{1}{4}$ NE. $\frac{1}{4}$ and lot 1 sec. 30, T. 22 N., R. 26 W.; lot 4 SE. $\frac{1}{4}$ NE. $\frac{1}{4}$ , SW. $\frac{1}{4}$ NW. $\frac{1}{4}$ , N. $\frac{1}{2}$ SW. $\frac{1}{4}$ , SW. $\frac{1}{4}$ SW. $\frac{1}{4}$ , N. $\frac{1}{2}$ SE. $\frac{1}{4}$ and SE. $\frac{1}{4}$ SE. $\frac{1}{4}$ sec. 4; SE. $\frac{1}{4}$ SE. $\frac{1}{4}$ sec. 8, T. 23 N., R. 26 W.; W. $\frac{1}{2}$ NW. $\frac{1}{4}$ , W. $\frac{1}{2}$ SW. $\frac{1}{4}$ and SE. $\frac{1}{4}$ SW. $\frac{1}{4}$ sec. 8, T. 24 N., R. 26 W.; lots 1 and 4, S. $\frac{1}{2}$ NW. $\frac{1}{4}$ and S. $\frac{1}{2}$ NE. $\frac{1}{4}$ sec. 4, T. 22 N., R. 27 W.; NE. $\frac{1}{4}$ NW. $\frac{1}{4}$ sec. 12, T. 22 N., R. 27 W.; lot 3 of sec. 30; T. 24 N., R. 27 W., M. M. Base: NE. $\frac{1}{4}$ sec. 9; N. $\frac{1}{2}$ SW. $\frac{1}{4}$ sec. 15, T. 31 N., R. 3 W.; all sec. 19, T. 32 N., R. 4 W., G. & S. R. M.; all sec. 13, T. 31 N., R. 1 E.	1,913.87	1,909.28
Total, Missoula land district		3,836.97	3,818.56
<b>TOTAL, MONTANA, BY LAND DISTRICTS.</b>			
Kalispell		2,557.05	2,560
Missoula		3,836.97	3,818.56
		6,394.02	6,378.56

NEW MEXICO.

<b>ROSWELL LAND DISTRICT.</b>			
10897	Selection: SW. $\frac{1}{4}$ sec. 25, T. 16 S., R. 25 E., 4th P. M.	160	160
10898	Base: SW. $\frac{1}{4}$ sec. 29, T. 30 N., R. 2 W., G. & S. R. M.		
	Selection: SE. $\frac{1}{4}$ sec. 25, T. 16 S., R. 25 E., 4th P. M.	160	160
	Base: SE. $\frac{1}{4}$ sec. 7, T. 31 N., R. 2 W., G. & S. R. M.		
Total, Roswell land district		320	320
Total, New Mexico			

NORTH DAKOTA.

<b>BISMARCK LAND DISTRICT.</b>			
6935	Selection: NW. $\frac{1}{4}$ NW. $\frac{1}{4}$ sec. 20, T. 146 N., R. 73 W., 5th P. M.	40	40
	Base: SW. $\frac{1}{4}$ NW. $\frac{1}{4}$ sec. 17, T. 28 N., R. 6 E., G. & S. R. M.		
<b>DEVILS LAKE LAND DISTRICT.</b>			
6629	Selection: W. $\frac{1}{2}$ SE. $\frac{1}{4}$ sec. 10, T. 161 N., R. 79 W., 5th P. M.	80	80
	Base: N. $\frac{1}{2}$ SW. $\frac{1}{4}$ sec. 33, T. 29 N., R. 4 E., G. & S. R. M.		

Unrestricted selections, Santa Fe Pacific Railroad Company, etc.—Continued.

NORTH DAKOTA—Continued.

No.	Location.	Selected area.	Base area.
<b>GRAND FORKS LAND DISTRICT.</b>			
		<i>Acres.</i>	<i>Acres.</i>
7963	Selection: Lot 1 and SW. $\frac{1}{4}$ NE. $\frac{1}{4}$ sec. 30, T. 163 N., R. 57 W., 5th P. M. Base: E. $\frac{1}{2}$ NW. $\frac{1}{4}$ sec. 19, T. 31 N., R. 2 W., G. & S. R. M.	79.38	80
7968	Selection: SE. $\frac{1}{4}$ NW. $\frac{1}{4}$ sec. 15, T. 162 N., R. 57 W., 5th P. M. Base: SW. $\frac{1}{4}$ SE. $\frac{1}{4}$ sec. 5, T. 27 N., R. 4 E., G. & S. R. M.	40	40
8274	Selection: SW. $\frac{1}{4}$ SW. $\frac{1}{4}$ sec. 11; NW. $\frac{1}{4}$ NW. $\frac{1}{4}$ sec. 14, T. 163 N., R. 58 W., 5th P. M. Base: S. $\frac{1}{2}$ SE. $\frac{1}{4}$ sec. 21, T. 29 N., R. 3 E., G. & S. R. M.	80	80
8281	Selection: N. $\frac{1}{2}$ SE. $\frac{1}{4}$ sec. 10, T. 163 N., R. 58 W., 5th P. M. Base: S. $\frac{1}{2}$ SE. $\frac{1}{4}$ sec. 31, T. 32 N., R. 4 W., G. & S. R. M.	80	80
	Total, Grand Forks land district.....	279.38	280
<b>MINOT LAND DISTRICT.</b>			
6167	Selection: N. $\frac{1}{2}$ NW. $\frac{1}{4}$ sec. 12, T. 160 N., R. 87 W., 5th P. M. Base: N. $\frac{1}{2}$ SW. $\frac{1}{4}$ sec. 13, T. 28 N., R. 3 E., G. & S. R. M.	80	80
6168	Selection: SW. $\frac{1}{4}$ NW. $\frac{1}{4}$ sec. 1, T. 160 N., R. 87 W., 5th P. M. Base: NE. $\frac{1}{4}$ NE. $\frac{1}{4}$ sec. 31, T. 29 N., R. 6 E., G. & S. R. M.	40	40
6169	Selection: S. $\frac{1}{2}$ NW. $\frac{1}{4}$ sec. 12, T. 160 N., R. 87 W., 5th P. M. Base: S. $\frac{1}{2}$ SW. $\frac{1}{4}$ sec. 13, T. 28 N., R. 3 E., G. & S. R. M.	80	80
7511	Selection: NW. $\frac{1}{4}$ NE. $\frac{1}{4}$ sec. 26, T. 160 N., R. 84 W., 5th P. M. Base: NE. $\frac{1}{4}$ SE. $\frac{1}{4}$ sec. 31, T. 29 N., R. 6 E., G. & S. R. M.	40	40
7512	Selection: NW. $\frac{1}{4}$ NE. $\frac{1}{4}$ sec. 25, T. 160 N., R. 84 W., 5th P. M. Base: SE. $\frac{1}{4}$ SE. $\frac{1}{4}$ sec. 31, T. 29 N., R. 6 E., G. & S. R. M.	40	40
7832	Selection: NE. $\frac{1}{4}$ NW. $\frac{1}{4}$ sec. 5, T. 159 N., R. 82 W., 5th P. M. Base: SW. $\frac{1}{4}$ NE. $\frac{1}{4}$ sec. 31, T. 29 N., R. 6 E., G. & S. R. M.	40	40
8761	Selection: SW. $\frac{1}{4}$ NW. $\frac{1}{4}$ sec. 8, T. 162 N., R. 86 W., 5th P. M. Base: NW. $\frac{1}{4}$ NE. $\frac{1}{4}$ sec. 31, T. 29 N., R. 6 E., G. & S. R. M.	40	40
8943	Selection: Lot 4 of sec. 28, T. 164 N., R. 84 W., 6th P. M. Base: SE. $\frac{1}{4}$ NE. $\frac{1}{4}$ sec. 31, T. 29 N., R. 6 E., G. & S. R. M.	49.62	40
9048	Selection: Lot 4 of sec. 30, T. 164 N., R. 84 W., 5th P. M. Base: NW. $\frac{1}{4}$ SE. $\frac{1}{4}$ sec. 31, T. 29 N., R. 6 E., G. & S. R. M.	42.47	40
9049	Selection: Lot 4 of sec. 29, T. 164 N., R. 84 W., 5th P. M. Base: SW. $\frac{1}{4}$ SE. $\frac{1}{4}$ sec. 31, T. 29 N., R. 6 E., G. & S. R. M.	49.49	40
10625	Selection: SE. $\frac{1}{4}$ SW. $\frac{1}{4}$ sec. 29, T. 161 N., R. 88 W., 5th P. M. Base: NW. $\frac{1}{4}$ NW. $\frac{1}{4}$ sec. 11, T. 28 N., R. 1 E., G. & S. R. M.	40	40
12453	Lot 3 of sec. 4, T. 158 N., R. 89 W., 5th P. M. Base: SW. $\frac{1}{4}$ NW. $\frac{1}{4}$ sec. 11, T. 28 N., R. 1 E., G. & S. R. M.	40.35	40
	Total, Minot land district.....	581.93	560
<b>TOTAL, NORTH DAKOTA, BY LAND DISTRICTS.</b>			
	Bismarck.....	40	40
	Devils Lake.....	80	80
	Grand Forks.....	279.38	280
	Minot.....	581.93	560
		981.31	960

OKLAHOMA.

<b>WOODWARD LAND DISTRICT.</b>			
12106	Selection: NE. $\frac{1}{4}$ NE. $\frac{1}{4}$ sec. 20, T. 3 N., R. 4 E.; NW. $\frac{1}{4}$ NW. $\frac{1}{4}$ sec. 27; SE. $\frac{1}{4}$ SW. $\frac{1}{4}$ and S. $\frac{1}{2}$ SE. $\frac{1}{4}$ sec. 22; W. $\frac{1}{2}$ SW. $\frac{1}{4}$ , NE. $\frac{1}{4}$ SW. $\frac{1}{4}$ , S. $\frac{1}{2}$ NW. $\frac{1}{4}$ , NE. $\frac{1}{4}$ NW. $\frac{1}{4}$ and NE. $\frac{1}{4}$ sec. 23; NE. $\frac{1}{4}$ SW. $\frac{1}{4}$ sec. 24, T. 4 N., R. 3 E., 4th P. M. Base: All sec. 11, T. 31 N., R. 3 W., G. & S. R. M.	640	640
12107	Selection: SE. $\frac{1}{4}$ sec. 24; NE. $\frac{1}{4}$ sec. 25, T. 4 N., R. 3 E.; NW. $\frac{1}{4}$ SW. $\frac{1}{4}$ sec. 19; NE. $\frac{1}{4}$ NE. $\frac{1}{4}$ sec. 17; E. $\frac{1}{2}$ SE. $\frac{1}{4}$ ; SW. $\frac{1}{4}$ NE. $\frac{1}{4}$ and SE. $\frac{1}{4}$ NW. $\frac{1}{4}$ sec. 8, T. 4 N., R. 4 E.; SW. $\frac{1}{4}$ NE. $\frac{1}{4}$ sec. 18, T. 1 N., R. 4 E.; SE. $\frac{1}{4}$ NE. $\frac{1}{4}$ sec. 12, T. 2 N., R. 4 E., 4th P. M. Base: NW. $\frac{1}{4}$ and S. $\frac{1}{2}$ sec. 9; SE. $\frac{1}{4}$ sec. 15, T. 31 N., R. 3 W., G. & S. R. M.	640	640
	Total, Woodward land district.....	1,280	1,280
	Total, Oklahoma.....	1,280	1,280

Unrestricted selections, Santa Fe Pacific Railroad Company, etc.—Continued.

OREGON.

No.	Location.	Selected area.	Base area.
<b>BURNS LAND DISTRICT.</b>			
10795	Selection: SW. $\frac{1}{4}$ SE. $\frac{1}{4}$ sec. 34, T. 23 S., R. 24 E.; NW. $\frac{1}{4}$ NE. $\frac{1}{4}$ sec. 15; SE. $\frac{1}{4}$ NW. $\frac{1}{4}$ and NE. $\frac{1}{4}$ SW. $\frac{1}{4}$ sec. 24, T. 24 S., R. 24 E., W. M. Base: SW. $\frac{1}{4}$ sec. 13, T. 29 N., R. 3 E., G. & S. R. M.	Acres. 160	160
10796	Selection: NW. $\frac{1}{4}$ SW. $\frac{1}{4}$ and SE. $\frac{1}{4}$ SW. $\frac{1}{4}$ sec. 17, T. 23 S., R. 25 E., W. M. Base: N. $\frac{1}{2}$ SE. $\frac{1}{4}$ sec. 35, T. 30 N., R. 3 W., G. & S. R. M.	80	80
10797	Selection: NE. $\frac{1}{4}$ NE. $\frac{1}{4}$ sec. 27, T. 25 S., R. 25 E.; SE. $\frac{1}{4}$ NE. $\frac{1}{4}$ sec. 18, T. 23 S., R. 25 E., W. M. Base: S. $\frac{1}{2}$ NW. $\frac{1}{4}$ sec. 35, T. 30 N., R. 3 W., G. & S. R. M.	80	80
Total, Burns land district.....		320	320
<b>LA GRANDE LAND DISTRICT.</b>			
10573	Selection: W. $\frac{1}{2}$ SW. $\frac{1}{4}$ sec. 12, T. 11 S., R. 37 E., W. M. Base: S. $\frac{1}{2}$ NW. $\frac{1}{4}$ sec. 17, T. 29 N., R. 3 E., G. & S. R. M.	80	80
<b>LAKEVIEW LAND DISTRICT.</b>			
6863	Selection: NE. $\frac{1}{4}$ sec. 33, T. 28 S., R. 7 E., W. M. Base: NW. $\frac{1}{4}$ sec. 17, T. 29 N., R. 5 E., G. & S. R. M.	160	160
6864	Selection: SW. $\frac{1}{4}$ sec. 33, T. 27 S., R. 7 E., W. M. Base: SW. $\frac{1}{4}$ sec. 21, T. 29 N., R. 5 E., G. & S. R. M.	160	160
6865	Selection: NW. $\frac{1}{4}$ sec. 33, T. 27 S., R. 7 E., W. M. Base: SE. $\frac{1}{4}$ sec. 21, T. 29 N., R. 5 E., G. & S. R. M.	160	160
6866	Selection: S. $\frac{1}{2}$ SW. $\frac{1}{4}$ sec. 27; N. $\frac{1}{2}$ NW. $\frac{1}{4}$ sec. 34, T. 27 S., R. 7 E., W. M. Base: SW. $\frac{1}{4}$ sec. 23, T. 29 N., R. 5 E., G. & S. R. M.	160	160
6867	Selection: N. $\frac{1}{2}$ SW. $\frac{1}{4}$ and S. $\frac{1}{2}$ NW. $\frac{1}{4}$ sec. 34, T. 27 S., R. 7 E., W. M. Base: SE. $\frac{1}{4}$ sec. 23, T. 29 N., R. 5 E., G. & S. R. M.	160	160
6868	Selection: Lots 2, 3, and 4 of sec. 2; lot 4 of sec. 30, T. 28 S., R. 7 E., W. M. Base: SW. $\frac{1}{4}$ sec. 29, T. 29 N., R. 5 E., G. & S. R. M.	160.37	160
6869	Selection: S. $\frac{1}{2}$ NE. $\frac{1}{4}$ and S. $\frac{1}{2}$ NW. $\frac{1}{4}$ sec. 2, T. 28 S., R. 7 E., W. M. Base: NW. $\frac{1}{4}$ sec. 23, T. 29 N., R. 5 E., G. & S. R. M.	160	160
6870	Selection: SW. $\frac{1}{4}$ sec. 32, T. 28 S., R. 7 E., W. M. Base: SW. $\frac{1}{4}$ sec. 17, T. 29 N., R. 5 E., G. & S. R. M.	160	160
6871	Selection: S. $\frac{1}{2}$ NE. $\frac{1}{4}$ sec. 32, T. 28 S., R. 7 E., W. M. Base: SE. $\frac{1}{4}$ sec. 17, T. 29 N., R. 5 E., G. & S. R. M.	160	160
6872	Selection: SE. $\frac{1}{4}$ sec. 31, T. 28 S., R. 7 E., W. M. Base: NE. $\frac{1}{4}$ sec. 21, T. 29 N., R. 5 E., G. & S. R. M.	160	160
6873	Selection: Lots 1, 2, 3, and 4 of sec. 31, T. 28 S., R. 7 E., W. M. Base: NE. $\frac{1}{4}$ sec. 29, T. 28 N., R. 3 E., G. & S. R. M.	160.38	160
6874	Selection: E. $\frac{1}{2}$ NW. $\frac{1}{4}$ and E. $\frac{1}{2}$ SW. $\frac{1}{4}$ sec. 31, T. 28 S., R. 7 E., W. M. Base: NW. $\frac{1}{4}$ sec. 29, T. 29 N., R. 5 E., G. & S. R. M.	160	160
6875	Selection: NE. $\frac{1}{4}$ sec. 31, T. 28 S., R. 7 E., W. M. Base: NW. $\frac{1}{4}$ sec. 21, T. 29 N., R. 5 E., G. & S. R. M.	160	160
6876	Selection: SE. $\frac{1}{4}$ SE. $\frac{1}{4}$ sec. 19; SW. $\frac{1}{4}$ SW. $\frac{1}{4}$ sec. 20; N. $\frac{1}{2}$ NE. $\frac{1}{4}$ sec. 30, T. 28 S., R. 7 E., W. M. Base: SW. $\frac{1}{4}$ sec. 13, T. 29 N., R. 5 E., G. & S. R. M.	100	160
6877	Selection: N. $\frac{1}{2}$ NE. $\frac{1}{4}$ and N. $\frac{1}{2}$ NW. $\frac{1}{4}$ sec. 29, T. 28 S., R. 7 E., W. M. Base: NE. $\frac{1}{4}$ sec. 15, T. 29 N., R. 5 E., G. & S. R. M.	160	160
6878	Selection: SE. $\frac{1}{4}$ sec. 28, T. 28 S., R. 7 E., W. M. Base: SW. $\frac{1}{4}$ sec. 15, T. 29 N., R. 5 E., G. & S. R. M.	160	160
6879	Selection: NW. $\frac{1}{4}$ sec. 28, T. 28 S., R. 7 E., W. M. Base: NW. $\frac{1}{4}$ sec. 15, T. 29 N., R. 5 E., G. & S. R. M.	160	160
6880	Selection: NE. $\frac{1}{4}$ sec. 28, T. 28 S., R. 7 E., W. M. Base: SE. $\frac{1}{4}$ sec. 15, T. 29 N., R. 5 E., G. & S. R. M.	160	160
6881	Selection: E. $\frac{1}{2}$ NE. $\frac{1}{4}$ sec. 20; W. $\frac{1}{2}$ NW. $\frac{1}{4}$ sec. 21, T. 28 S., R. 7 E., W. M. Base: SE. $\frac{1}{4}$ sec. 13, T. 29 N., R. 5 E., G. & S. R. M.	160	160
6882	Selection: E. $\frac{1}{2}$ NW. $\frac{1}{4}$ and E. $\frac{1}{2}$ SW. $\frac{1}{4}$ sec. 20, T. 28 S., R. 7 E., W. M. Base: NE. $\frac{1}{4}$ sec. 13, T. 29 N., R. 5 E., G. & S. R. M.	160	160
6883	Selection: W. $\frac{1}{2}$ NE. $\frac{1}{4}$ and W. $\frac{1}{2}$ SE. $\frac{1}{4}$ sec. 20, T. 28 S., R. 7 E., W. M. Base: NW. $\frac{1}{4}$ sec. 13, T. 29 N., R. 5 E., G. & S. R. M.	160	160
6884	Selection: E. $\frac{1}{2}$ NE. $\frac{1}{4}$ sec. 19; W. $\frac{1}{2}$ NW. $\frac{1}{4}$ sec. 20, T. 28 S., R. 7 E., W. M. Base: SW. $\frac{1}{4}$ sec. 35, T. 28 N., R. 4 E., G. & S. R. M.	160	160
6885	Selection: W. $\frac{1}{2}$ SE. $\frac{1}{4}$ and E. $\frac{1}{2}$ SW. $\frac{1}{4}$ sec. 19, T. 28 S., R. 7 E., W. M. Base: SE. $\frac{1}{4}$ sec. 35, T. 28 N., R. 4 E., G. & S. R. M.	160	160
6886	Selection: Lots 1, 2, 3, and 4 of sec. 19, T. 28 S., R. 7 E., W. M. Base: SE. $\frac{1}{4}$ sec. 27, T. 28 N., R. 3 E., G. & S. R. M.	160.08	160
6887	Selection: W. $\frac{1}{2}$ NE. $\frac{1}{4}$ and E. $\frac{1}{2}$ NW. $\frac{1}{4}$ sec. 19, T. 28 S., R. 7 E., W. M. Base: NW. $\frac{1}{4}$ sec. 35, T. 28 N., R. 4 E., G. & S. R. M.	160	160
6888	Selection: SE. $\frac{1}{4}$ sec. 18, T. 28 S., R. 7 E., W. M. Base: SW. $\frac{1}{4}$ sec. 33, T. 28 N., R. 4 E., G. & S. R. M.	160	160
6889	Selection: E. $\frac{1}{2}$ NW. $\frac{1}{4}$ and E. $\frac{1}{2}$ SW. $\frac{1}{4}$ sec. 18, T. 28 S., R. 7 E., W. M. Base: NE. $\frac{1}{4}$ sec. 35, T. 28 N., R. 4 E., G. & S. R. M.	160	160
6890	Selection: S. $\frac{1}{2}$ NW. $\frac{1}{4}$ sec. 17; S. $\frac{1}{2}$ NE. $\frac{1}{4}$ sec. 18, T. 28 S., R. 7 E., W. M. Base: SE. $\frac{1}{4}$ sec. 33, T. 28 N., R. 4 E., G. & S. R. M.	160	160

Unrestricted selections, Santa Fe Pacific Railroad Company, etc.—Continued.

OREGON—Continued.

No.	Location.	Selected area.	Base area.
LAKEVIEW LAND DISTRICT—Continued.			
		<i>Acres.</i>	<i>Acres.</i>
6891	Selection: S. $\frac{1}{2}$ SE. $\frac{1}{4}$ sec. 7; N. $\frac{1}{2}$ NE. $\frac{1}{4}$ sec. 18, T. 28 S., R. 7 E., W. M. Base: NW. $\frac{1}{4}$ sec. 33, T. 28 N., R. 4 E., G. & S. R. M.	160	160
6892	Selection: S. $\frac{1}{2}$ sec. 17, T. 28 S., R. 7 E., W. M. Base: S. $\frac{1}{2}$ sec. 29, T. 29 N., R. 5 E., G. & S. R. M.	320	320
6893	Selection: W. $\frac{1}{2}$ SE. $\frac{1}{4}$ and N. $\frac{1}{2}$ SW. $\frac{1}{4}$ sec. 4, T. 28 S., R. 7 E., W. M. Base: NE. $\frac{1}{4}$ sec. 29, T. 29 N., R. 5 E., G. & S. R. M.	160	160
6894	Selection: Lots 1, 2, 3, and SW. $\frac{1}{4}$ NE. $\frac{1}{4}$ sec. 4, T. 28 S., R. 7 E., W. M. Base: SE. $\frac{1}{4}$ sec. 29, T. 29 N., R. 5 E., G. & S. R. M.	162.57	160
6895	Selection: W. $\frac{1}{2}$ SW. $\frac{1}{4}$ sec. 28; W. $\frac{1}{2}$ NW. $\frac{1}{4}$ sec. 33, T. 28 S., R. 7 E., W. M. Base: NE. $\frac{1}{4}$ sec. 17, T. 29 N., R. 5 E., G. & S. R. M.	160	160
6896	Selection: Lots 1, 2, 3, and 4 of sec. 5, T. 29 S., R. 7 E., W. M. Base: Lots 1 and 2 and S. $\frac{1}{2}$ NE. $\frac{1}{4}$ sec. 5, T. 28 N., R. 5 E., G. & S. R. M.	162.68	159.85
6897	Selection: Lots 1, 2, 3, 4, sec. 6, T. 29 S., R. 7 E., W. M. Base: NW. $\frac{1}{4}$ sec. 29, T. 28 N., R. 3 E., G. & S. R. M.	161.22	160
6898	Selection: Lots 1, 2, 3, 4, sec. 19, T. 29 S., R. 7 E., W. M. Base: SE. $\frac{1}{4}$ sec. 29, T. 28 N., R. 3 E., G. & S. R. M.	163.32	160
6899	Selection: Lots 1, 2, 3, 4, sec. 30, T. 29 S., R. 7 E., W. M. Base: SW. $\frac{1}{4}$ sec. 29, T. 28 N., R. 3 E., G. & S. R. M.	163	160
6900	Selection: Lots 1, 2, 3, 4, sec. 31, T. 29 S., R. 7 E., W. M. Base: NE. $\frac{1}{4}$ sec. 33, T. 28 N., R. 3 E., G. & S. R. M.	162.74	160
6901	Selection: SW. $\frac{1}{4}$ NE. $\frac{1}{4}$ , S. $\frac{1}{2}$ NW. $\frac{1}{4}$ , and NW. $\frac{1}{4}$ SW. $\frac{1}{4}$ sec. 4, T. 29 N., R. 7 E., W. M. Base: SE. $\frac{1}{4}$ sec. 15, T. 28 N., R. 4 E., G. & S. R. M.	160	160
6902	Selection: S. $\frac{1}{2}$ NE. $\frac{1}{4}$ and N. $\frac{1}{2}$ SE. $\frac{1}{4}$ sec. 5, T. 29 S., R. 7 E., W. M. Base: SE. $\frac{1}{4}$ sec. 5, T. 28 N., R. 5 E., G. & S. R. M.	160	160
6903	Selection: S. $\frac{1}{2}$ NW. $\frac{1}{4}$ and N. $\frac{1}{2}$ SW. $\frac{1}{4}$ sec. 5, T. 29 S., R. 7 E., W. M. Base: SW. $\frac{1}{4}$ sec. 15, T. 28 N., R. 4 E., G. & S. R. M.	160	160
6904	Selection: S. $\frac{1}{2}$ NE. $\frac{1}{4}$ sec. 6, T. 29 S., R. 7 E., W. M. Base: N. $\frac{1}{2}$ NE. $\frac{1}{4}$ sec. 31, T. 28 N., R. 6 E., G. & S. R. M.	80	80
6905	Selection: Lots 1 and 2 of sec. 7, T. 29 S., R. 7 E., W. M. Base: Lots 3 and 4 of SW. $\frac{1}{4}$ of sec. 31, T. 28 N., R. 5 E., G. & S. R. M.	82.20	73.15
6906	Selection: Lot 5 and SE. $\frac{1}{4}$ NW. $\frac{1}{4}$ sec. 6, T. 29 S., R. 7 E., W. M. Base: Lots 1 and 2 of NW. $\frac{1}{4}$ of sec. 31, T. 28 N., R. 6 E., G. & S. R. M.	80.41	73.49
6907	Selection: Lots 6 and 7 of sec. 6, T. 29 S., R. 7 E., W. M. Base: Lots 1 and 2 of NW. $\frac{1}{4}$ of sec. 31, T. 28 S., R. 5 E., G. & S. R. M.	81.65	73.05
6908	Selection: N. $\frac{1}{2}$ SE. $\frac{1}{4}$ sec. 6, T. 29 S., R. 7 E., W. M. Base: E. $\frac{1}{2}$ NW. $\frac{1}{4}$ sec. 31, T. 28 N., R. 6 E., G. & S. R. M.	80	80
6909	Selection: Lots 2 and 3 of sec. 18, T. 29 S., R. 7 E., W. M. Base: Lots 1 and 2 of NW. $\frac{1}{4}$ sec. 19, T. 28 N., R. 6 E., G. & S. R. M.	82.11	72.80
6910	Selection: Lot 4 and SE. $\frac{1}{4}$ SW. $\frac{1}{4}$ sec. 18, T. 29 S., R. 7 E., W. M. Base: Lots 3 and 4 of SW. $\frac{1}{4}$ sec. 31, T. 28 N., R. 6 E., G. & S. R. M.	81.01	73.67
6911	Selection: NE. $\frac{1}{4}$ sec. 19, T. 29 S., R. 7 E., W. M. Base: SE. $\frac{1}{4}$ sec. 13, T. 28 N., R. 4 E., G. & S. R. M.	160	160
6912	Selection: E. $\frac{1}{2}$ NW. $\frac{1}{4}$ and E. $\frac{1}{2}$ SW. $\frac{1}{4}$ sec. 19, T. 29 S., R. 7 E., W. M. Base: NW. $\frac{1}{4}$ sec. 13, T. 28 N., R. 4 E., G. & S. R. M.	160	160
6913	Selection: SE. $\frac{1}{4}$ sec. 19, T. 29 S., R. 7 E., W. M. Base: SW. $\frac{1}{4}$ sec. 11, T. 28 N., R. 4 E., G. & S. R. M.	160	160
6914	Selection: S. $\frac{1}{2}$ sec. 20, T. 29 S., R. 7 E., W. M. Base: E. $\frac{1}{2}$ sec. 7, T. 31 N., R. 1 E., G. & S. R. M.	320	320
6915	Selection: All sec. 29, T. 29 S., R. 7 E., W. M. Base: All sec. 3, T. 28 N., R. 5 E., G. & S. R. M.	640	639.20
6916	Selection: E. $\frac{1}{2}$ sec. 30, T. 29 S., R. 7 E., W. M. Base: N. $\frac{1}{2}$ sec. 3, T. 27 N., R. 4 E., G. & S. R. M.	320	320
6917	Selection: E. $\frac{1}{2}$ NW. $\frac{1}{4}$ and E. $\frac{1}{2}$ SW. $\frac{1}{4}$ sec. 30, T. 29 S., R. 7 E., W. M. Base: NW. $\frac{1}{4}$ sec. 33, T. 28 N., R. 3 E., G. & S. R. M.	160	160
6918	Selection: NE. $\frac{1}{4}$ sec. 31, T. 29 S., R. 7 E., W. M. Base: SW. $\frac{1}{4}$ sec. 13, T. 28 N., R. 4 E., G. & S. R. M.	160	160
6919	Selection: E. $\frac{1}{2}$ SW. $\frac{1}{4}$ and E. $\frac{1}{2}$ NW. $\frac{1}{4}$ sec. 31, T. 29 S., R. 7 E., W. M. Base: NW. $\frac{1}{4}$ sec. 15, T. 28 N., R. 4 E., G. & S. R. M.	160	160
6920	Selection: SE. $\frac{1}{4}$ sec. 31, T. 29 S., R. 7 E., W. M. Base: NE. $\frac{1}{4}$ sec. 15, T. 28 N., R. 4 E., G. & S. R. M.	160	160
6921	Selection: N. $\frac{1}{2}$ sec. 32, T. 29 S., R. 7 E., W. M. Base: N. $\frac{1}{2}$ sec. 35, T. 29 N., R. 5 E., G. & S. R. M.	320	320
6922	Selection: S. $\frac{1}{2}$ sec. 32, T. 29 S., R. 7 E., W. M. Base: N. $\frac{1}{2}$ sec. 23, T. 28 N., R. 4 E., G. & S. R. M.	320	320
6923	Selection: SE. $\frac{1}{4}$ SE. $\frac{1}{4}$ sec. 4, T. 28 S., R. 7 E., W. M. Base: NW. $\frac{1}{4}$ NE. $\frac{1}{4}$ sec. 21, T. 28 N., R. 3 E., G. & S. R. M.	40	40
6924	Selection: NE. $\frac{1}{4}$ NE. $\frac{1}{4}$ and SW. $\frac{1}{4}$ SE. $\frac{1}{4}$ sec. 32; NE. $\frac{1}{4}$ NW. $\frac{1}{4}$ and NW. $\frac{1}{4}$ SW. $\frac{1}{4}$ sec. 33, T. 28 S., R. 7 E., W. M. Base: SE. $\frac{1}{4}$ sec. 25, T. 28 N., R. 4 E., G. & S. R. M.	160	160
6925	Selection: NW. $\frac{1}{4}$ SW. $\frac{1}{4}$ sec. 2; S. $\frac{1}{2}$ SE. $\frac{1}{4}$ sec. 8; SE. $\frac{1}{4}$ SE. $\frac{1}{4}$ sec. 20; NE. $\frac{1}{4}$ NW. $\frac{1}{4}$ NE. $\frac{1}{4}$ SW. $\frac{1}{4}$ and S. $\frac{1}{2}$ SW. $\frac{1}{4}$ sec. 21, T. 28 S., R. 7 E., W. M. Base: W. $\frac{1}{2}$ sec. 21, T. 28 N., R. 3 E., G. & S. R. M.	320	320
6934	Selection: SW. $\frac{1}{4}$ NE. $\frac{1}{4}$ , SE. $\frac{1}{4}$ SW. $\frac{1}{4}$ , and S. $\frac{1}{2}$ SE. $\frac{1}{4}$ sec. 34, T. 27 S., R. 7 E., W. M. Base: NE. $\frac{1}{4}$ sec. 23, T. 29 N., R. 5 E., G. & S. R. M.	160	160

Unrestricted selections, Santa Fe Pacific Railroad Company, etc.—Continued.

OREGON—Continued.

No.	Location.	Selected area.	Base area.
		<i>Acres.</i>	<i>Acres.</i>
LAKEVIEW LAND DISTRICT—Continued.			
6987	Selection: SW. $\frac{1}{4}$ NW. $\frac{1}{4}$ sec. 20, T. 29 S., R. 7 E., W. M. Base: SW. $\frac{1}{4}$ SW. $\frac{1}{4}$ sec. 25, T. 28 N., R. 4 E., G. & S. R. M.	40	40
6988	Selection: NE. $\frac{1}{4}$ SE. $\frac{1}{4}$ sec. 32, T. 27 S., R. 7 E., W. M. Base: NE. $\frac{1}{4}$ NE. $\frac{1}{4}$ sec. 21, T. 28 N., R. 3 E., W. M.	40	40
6989	Selection: Lot 4 of sec. 4, T. 28 S., R. 7 E., W. M. Base: NE. $\frac{1}{4}$ SE. $\frac{1}{4}$ sec. 5, T. 27 N., R. 4 E., G. & S. R. M.	41.13	40
6990	Selection: Lots 2, 3, and 4 of sec. 18, T. 28 S., R. 7 E., W. M. Base: N. $\frac{1}{2}$ SW. $\frac{1}{4}$ and SE. $\frac{1}{4}$ SW. $\frac{1}{4}$ sec. 25, T. 28 N., R. 4 E., G. & S. R. M.	119.91	120
6991	Selection: SW. $\frac{1}{4}$ SW. $\frac{1}{4}$ sec. 28, T. 28 S., R. 7 E., W. M. Base: NE. $\frac{1}{4}$ SW. $\frac{1}{4}$ sec. 27, T. 28 N., R. 4 E., G. & S. R. M.	40	40
6992	Selection: Lot 2 of sec. 4, T. 29 S., R. 7 E., W. M. Base: SE. $\frac{1}{4}$ NW. $\frac{1}{4}$ sec. 5, T. 27 N., R. 4 E., G. & S. R. M.	40.58	40
6993	Selection: NE. $\frac{1}{4}$ SW. $\frac{1}{4}$ sec. 6, T. 29 S., R. 7 E., W. M. Base: SW. $\frac{1}{4}$ NW. $\frac{1}{4}$ sec. 5, T. 27 N., R. 4 E., G. & S. R. M.	40	40
6994	Selection: E. $\frac{1}{2}$ NW. $\frac{1}{4}$ sec. 7, T. 29 S., R. 7 E., W. M. Base: S. $\frac{1}{2}$ NE. $\frac{1}{4}$ sec. 21, T. 28 N., R. 3 E., G. & S. R. M.	80	80
6998	Selection: NE. $\frac{1}{4}$ NW. $\frac{1}{4}$ and S. $\frac{1}{2}$ NW. $\frac{1}{4}$ sec. 10, T. 28 S., R. 7 E., W. M. Base: NE. $\frac{1}{4}$ SE. $\frac{1}{4}$ and S. $\frac{1}{2}$ SE. $\frac{1}{4}$ sec. 21, T. 28 N., R. 3 E., G. & S. R. M.	120	120
7315	Selection: S. $\frac{1}{2}$ SE. $\frac{1}{4}$ sec. 14; N. $\frac{1}{2}$ NW. $\frac{1}{4}$ sec. 24, T. 27 S., R. 7 E., W. M. Base: SE. $\frac{1}{4}$ sec. 27, T. 28 N., R. 4 E., G. & S. R. M.	160	160
7316	Selection: NW. $\frac{1}{4}$ sec. 26, T. 27 S., R. 7 E., W. M. Base: NW. $\frac{1}{4}$ sec. 27, T. 28 N., R. 4 E., G. & S. R. M.	160	160
7317	Selection: N. $\frac{1}{2}$ SE. $\frac{1}{4}$ and N. $\frac{1}{2}$ SW. $\frac{1}{4}$ sec. 26, T. 27 S., R. 7 E., W. M. Base: NE. $\frac{1}{4}$ sec. 29, T. 28 N., R. 4 E., G. & S. R. M.	160	160
7327	Selection: NW. $\frac{1}{4}$ NE. $\frac{1}{4}$ sec. 26, T. 27 S., R. 7 E., W. M. Base: NE. $\frac{1}{4}$ NW. $\frac{1}{4}$ sec. 7, T. 31 N., R. 1 E., G. & S. R. M.	40	40
7328	Selection: N. $\frac{1}{2}$ NE. $\frac{1}{4}$ and SE. $\frac{1}{4}$ NE. $\frac{1}{4}$ sec. 27, T. 27 S., R. 7 E., W. M. Base: NW. $\frac{1}{4}$ SE. $\frac{1}{4}$ and S. $\frac{1}{2}$ SE. $\frac{1}{4}$ sec. 7, T. 28 N., R. 5 E., G. & S. R. M.	120	120
7329	Selection: SW. $\frac{1}{4}$ NW. $\frac{1}{4}$ and W. $\frac{1}{2}$ SW. $\frac{1}{4}$ sec. 28, T. 27 S., R. 7 E., W. M. Base: NW. $\frac{1}{4}$ SW. $\frac{1}{4}$ and S. $\frac{1}{2}$ SW. $\frac{1}{4}$ sec. 27, T. 28 N., R. 4 E., G. & S. R. M.	120	120
7330	Selection: S. $\frac{1}{2}$ SE. $\frac{1}{4}$ sec. 28, T. 27 S., R. 7 E., W. M. Base: E. $\frac{1}{2}$ SW. $\frac{1}{4}$ sec. 7, T. 28 N., R. 5 E., G. & S. R. M.	80	80
7331	Selection: S. $\frac{1}{2}$ SE. $\frac{1}{4}$ sec. 29, and N. $\frac{1}{2}$ NE. $\frac{1}{4}$ sec. 32, T. 27 S., R. 7 E., W. M. Base: NE. $\frac{1}{4}$ sec. 27, T. 28 N., R. 4 E., G. & S. R. M.	160	160
7332	Selection: SE. $\frac{1}{4}$ NE. $\frac{1}{4}$ and NE. $\frac{1}{4}$ SE. $\frac{1}{4}$ sec. 8, T. 28 S., R. 7 E., W. M. Base: S. $\frac{1}{2}$ NW. $\frac{1}{4}$ sec. 5, T. 28 N., R. 5 E., G. & S. R. M.	80	80
7333	Selection: SW. $\frac{1}{4}$ NW. $\frac{1}{4}$ , NW. $\frac{1}{4}$ SW. $\frac{1}{4}$ and NE. $\frac{1}{4}$ NW. $\frac{1}{4}$ sec. 9, T. 28 S., R. 7 E., W. M. Base: N. $\frac{1}{2}$ SW. $\frac{1}{4}$ and SE. $\frac{1}{4}$ SW. $\frac{1}{4}$ sec. 5, T. 28 N., R. 5 E., G. & S. R. M.	120	120
7678	Selection: SW. $\frac{1}{4}$ SE. $\frac{1}{4}$ sec. 6; NW. $\frac{1}{4}$ NW. $\frac{1}{4}$ , SW. $\frac{1}{4}$ NE. $\frac{1}{4}$ sec. 17; SE. $\frac{1}{4}$ SW. $\frac{1}{4}$ , SW. $\frac{1}{4}$ SE. $\frac{1}{4}$ sec. 20; SE. $\frac{1}{4}$ SE. $\frac{1}{4}$ sec. 22; NE. $\frac{1}{4}$ NE. $\frac{1}{4}$ , NW. $\frac{1}{4}$ NW. $\frac{1}{4}$ sec. 29, T. 25 S., R. 12 E., W. M. Base: E. $\frac{1}{2}$ sec. 31, T. 29 N., R. 4 E., G. & S. R. M.	320	320
7679	Selection: SW. $\frac{1}{4}$ NW. $\frac{1}{4}$ sec. 5; NE. $\frac{1}{4}$ NE. $\frac{1}{4}$ sec. 7, T. 24 S., R. 11 E.; N. $\frac{1}{2}$ SW. $\frac{1}{4}$ sec. 18; E. $\frac{1}{2}$ NE. $\frac{1}{4}$ sec. 25; E. $\frac{1}{2}$ SW. $\frac{1}{4}$ sec. 34, T. 24 S., R. 9 E., G. & S. R. M. Base: S. $\frac{1}{2}$ sec. 33, T. 29 N., R. 2 E., G. & S. R. M.	319.53	320
7680	Selection: NE. $\frac{1}{4}$ NW. $\frac{1}{4}$ , SE. $\frac{1}{4}$ NE. $\frac{1}{4}$ , W. $\frac{1}{2}$ SE. $\frac{1}{4}$ sec. 32, T. 24 S., R. 10 E., W. M. Base: NE. $\frac{1}{4}$ sec. 25, T. 29 N., R. 2 E., G. & S. R. M.	160	160
7681	Selection: SE. $\frac{1}{4}$ SW. $\frac{1}{4}$ and NW. $\frac{1}{4}$ SW. $\frac{1}{4}$ sec. 28, T. 25 S., R. 12 E., W. M. Base: N. $\frac{1}{2}$ NE. $\frac{1}{4}$ sec. 9, T. 30 N., R. 2 E., G. & S. R. M.	80	80
7682	Selection: NW. $\frac{1}{4}$ NE. $\frac{1}{4}$ , SW. $\frac{1}{4}$ NW. $\frac{1}{4}$ sec. 3; W. $\frac{1}{2}$ SE. $\frac{1}{4}$ , SW. $\frac{1}{4}$ NW. $\frac{1}{4}$ sec. 4; NE. $\frac{1}{4}$ NW. $\frac{1}{4}$ sec. 5; SW. $\frac{1}{4}$ NE. $\frac{1}{4}$ , NE. $\frac{1}{4}$ NW. $\frac{1}{4}$ , S. $\frac{1}{2}$ NW. $\frac{1}{4}$ sec. 7; N. $\frac{1}{2}$ S. $\frac{1}{2}$ , SW. $\frac{1}{4}$ SW. $\frac{1}{4}$ sec. 17; NW. $\frac{1}{4}$ NW. $\frac{1}{4}$ sec. 20, T. 25 S., R. 10 E., W. M. Base: All sec. 3, T. 29 N., R. 4 E., G. & S. R. M.	636.13	639.60
7683	Selection: NE. $\frac{1}{4}$ NE. $\frac{1}{4}$ sec. 14; NE. $\frac{1}{4}$ SW. $\frac{1}{4}$ sec. 24; NE. $\frac{1}{4}$ SE. $\frac{1}{4}$ sec. 2, T. 26 S., R. 12 E.; SE. $\frac{1}{4}$ NE. $\frac{1}{4}$ sec. 31, T. 23 S., R. 10 E., W. M. Base: NE. $\frac{1}{4}$ sec. 11, T. 30 N., R. 2 E., G. & S. R. M.	160	160
7684	Selection: NE. $\frac{1}{4}$ SE. $\frac{1}{4}$ sec. 32, T. 24 S., R. 9 E.; NW. $\frac{1}{4}$ NE. $\frac{1}{4}$ NE. $\frac{1}{4}$ NW. $\frac{1}{4}$ , S. $\frac{1}{2}$ NW. $\frac{1}{4}$ , N. $\frac{1}{2}$ SW. $\frac{1}{4}$ sec. 1, T. 26 S., R. 10 E. Base: N. $\frac{1}{2}$ sec. 35, T. 29 N., R. 2 E., G. & S. R. M.	332.40	320
7685	Selection: NW. $\frac{1}{4}$ NE. $\frac{1}{4}$ sec. 3; NW. $\frac{1}{4}$ NW. $\frac{1}{4}$ sec. 5; NW. $\frac{1}{4}$ SE. $\frac{1}{4}$ sec. 6; SW. $\frac{1}{4}$ SE. $\frac{1}{4}$ sec. 7; NW. $\frac{1}{4}$ NE. $\frac{1}{4}$ sec. 13; SW. $\frac{1}{4}$ NW. $\frac{1}{4}$ sec. 15; SW. $\frac{1}{4}$ NE. $\frac{1}{4}$ sec. 18; SW. $\frac{1}{4}$ NE. $\frac{1}{4}$ sec. 19, T. 24 S., R. 9 E., W. M. Base: S. $\frac{1}{2}$ sec. 9, T. 29 N., R. 4 E., G. & S. R. M.	319.45	320
7686	Selection: Lots 7, 9, 10, S. $\frac{1}{2}$ SE. $\frac{1}{4}$ NW. $\frac{1}{4}$ SE. $\frac{1}{4}$ sec. 2; W. $\frac{1}{2}$ NW. $\frac{1}{4}$ , W. $\frac{1}{2}$ NE. $\frac{1}{4}$ , NE. $\frac{1}{4}$ SW. $\frac{1}{4}$ sec. 10; E. $\frac{1}{2}$ E. $\frac{1}{2}$ sec. 12; SW. $\frac{1}{4}$ NW. $\frac{1}{4}$ , SE. $\frac{1}{4}$ NW. $\frac{1}{4}$ sec. 13; SE. $\frac{1}{4}$ SE. $\frac{1}{4}$ , SW. $\frac{1}{4}$ SE. $\frac{1}{4}$ , SE. $\frac{1}{4}$ SW. $\frac{1}{4}$ sec. 25; NE. $\frac{1}{4}$ SE. $\frac{1}{4}$ , SW. $\frac{1}{4}$ NE. $\frac{1}{4}$ , NE. $\frac{1}{4}$ SW. $\frac{1}{4}$ sec. 26, T. 26 S., R. 12 E.; SE. $\frac{1}{4}$ SW. $\frac{1}{4}$ sec. 35, T. 23 S., R. 11 E.; SE. $\frac{1}{4}$ SW. $\frac{1}{4}$ sec. 32, T. 24 S., R. 11 E., W. M. Base: All sec. 11; N. $\frac{1}{2}$ and NE. $\frac{1}{4}$ SE. $\frac{1}{4}$ sec. 15, T. 29 N., R. 4 E., G. & S. R. M.	1,000	1,000

Unrestricted selections, Santa Fe Pacific Railroad Company, etc.—Continued.

OREGON—Continued.

No.	Location.	Selected area.	Base area.
LAKEVIEW LAND DISTRICT—Continued.			
7687	Selection: NW. $\frac{1}{4}$ SE. $\frac{1}{4}$ , NW. $\frac{1}{4}$ SW. $\frac{1}{4}$ , lots 5, 6, 11, 12, sec. 3; SW. $\frac{1}{4}$ SE. $\frac{1}{4}$ , lots 5, 7, 8, 11, sec. 4; lot 8, sec. 5; lots 8, 9, 10, 11, and SE. $\frac{1}{4}$ SW. $\frac{1}{4}$ sec. 6; lot 1 and NE. $\frac{1}{4}$ NW. $\frac{1}{4}$ sec. 7; N. $\frac{1}{2}$ NE. $\frac{1}{4}$ sec. 8; NW. $\frac{1}{4}$ NW. $\frac{1}{4}$ sec. 9; NE. $\frac{1}{4}$ NW. $\frac{1}{4}$ and NW. $\frac{1}{4}$ NE. $\frac{1}{4}$ sec. 10, T. 26 S., R. 11 E., W. M. Base: N. $\frac{1}{2}$ , NE. $\frac{1}{4}$ SE. $\frac{1}{4}$ sec. 27; all sec. 23, T. 30 N., R. 2 E., G. & S. R. M.	Acres. 995.56	Acres. 1,000
7688	Selection: SE. $\frac{1}{4}$ NW. $\frac{1}{4}$ , NE. $\frac{1}{4}$ SW. $\frac{1}{4}$ sec. 7; SE. $\frac{1}{4}$ SE. $\frac{1}{4}$ sec. 14; SE. $\frac{1}{4}$ SE. $\frac{1}{4}$ sec. 23; NE. $\frac{1}{4}$ NE. $\frac{1}{4}$ sec. 26; SE. $\frac{1}{4}$ SW. $\frac{1}{4}$ sec. 28; NW. $\frac{1}{4}$ SE. $\frac{1}{4}$ sec. 31; NW. $\frac{1}{4}$ NW. $\frac{1}{4}$ sec. 33, T. 24 S., R. 10 E., W. M. Base: S. $\frac{1}{2}$ sec. 35, T. 29 N., R. 2 E., G. & S. R. M.	320	320
7689	Selection: S. $\frac{1}{2}$ SW. $\frac{1}{4}$ sec. 6; W. $\frac{1}{2}$ SW. $\frac{1}{4}$ sec. 7; N. $\frac{1}{4}$ NE. $\frac{1}{4}$ S. $\frac{1}{2}$ NW. $\frac{1}{4}$ sec. 17; N. $\frac{1}{2}$ N. $\frac{1}{2}$ , S. $\frac{1}{2}$ NW. $\frac{1}{4}$ and S. $\frac{1}{2}$ SE. $\frac{1}{4}$ sec. 28, T. 25 S., R. 12 E., W. M. Base: All sec. 5, T. 29 N., R. 4 E., G. & S. R. M.	640.59	639.40
7690	Selection: SW. $\frac{1}{4}$ SW. $\frac{1}{4}$ sec. 27, T. 25 S., R. 12 E., W. M. Base: SW. $\frac{1}{4}$ SE. $\frac{1}{4}$ sec. 15, T. 29 N., R. 4 E., G. & S. R. M.	40	40
7691	Selection: NW. $\frac{1}{4}$ NW. $\frac{1}{4}$ sec. 11; SE. $\frac{1}{4}$ SE. $\frac{1}{4}$ sec. 13; SE. $\frac{1}{4}$ SW. $\frac{1}{4}$ sec. 20; SE. $\frac{1}{4}$ SE. $\frac{1}{4}$ sec. 23, T. 25 S., R. 11 E.; E. $\frac{1}{2}$ NW. $\frac{1}{4}$ sec. 25; NW. $\frac{1}{4}$ SE. $\frac{1}{4}$ sec. 8; SW. $\frac{1}{4}$ SW. $\frac{1}{4}$ , SW. $\frac{1}{4}$ SE. $\frac{1}{4}$ , NE. $\frac{1}{4}$ NE. $\frac{1}{4}$ sec. 10; E. $\frac{1}{2}$ SE. $\frac{1}{4}$ sec. 13; all NE. $\frac{1}{4}$ sec. 24, T. 25 S., R. 9 E., W. M. Base: All sec. 19, T. 29 N., R. 4 E., G. & S. R. M.	640	640
7692	Selection: Lot 14 of sec. 6, T. 25 S., R. 11 E.; lot 15, sec. 7; NE. $\frac{1}{4}$ sec. 9; lot 3, sec. 18; W. $\frac{1}{2}$ SE. $\frac{1}{4}$ sec. 22; NE. $\frac{1}{4}$ SE. $\frac{1}{4}$ , SE. $\frac{1}{4}$ NE. $\frac{1}{4}$ sec. 25; NW. $\frac{1}{4}$ NE. $\frac{1}{4}$ , NE. $\frac{1}{4}$ NW. $\frac{1}{4}$ sec. 28; W. $\frac{1}{2}$ SE. $\frac{1}{4}$ , lots 17 and 18, sec. 30; SW. $\frac{1}{4}$ SE. $\frac{1}{4}$ , lots 1, 8, 9, 16, 17, 19, 20, sec. 31, T. 25 S., R. 11 E., W. M. Base: N. $\frac{1}{2}$ , NE. $\frac{1}{4}$ SE. $\frac{1}{4}$ sec. 25 and all sec. 35, T. 30 N., R. 2 E., G. & S. R. M.	1,000	1,000
7693	Selection: NW. $\frac{1}{4}$ NE. $\frac{1}{4}$ sec. 2; SE. $\frac{1}{4}$ NW. $\frac{1}{4}$ sec. 14; SE. $\frac{1}{4}$ NE. $\frac{1}{4}$ sec. 17, T. 25 S., R. 9 E.; NW. $\frac{1}{4}$ SE. $\frac{1}{4}$ , S. $\frac{1}{2}$ SE. $\frac{1}{4}$ sec. 9; SW. $\frac{1}{4}$ NW. $\frac{1}{4}$ sec. 11; E. $\frac{1}{2}$ W. $\frac{1}{2}$ sec. 12; E. $\frac{1}{2}$ NE. $\frac{1}{4}$ , NW. $\frac{1}{4}$ NE. $\frac{1}{4}$ and E. $\frac{1}{2}$ NW. $\frac{1}{4}$ sec. 13, T. 25 S., R. 10 E., W. M. Base: All sec. 7, T. 29 N., R. 4 E., G. & S. R. M.	639.59	640
8014	Selection: E. $\frac{1}{2}$ SE. $\frac{1}{4}$ sec. 33; S. $\frac{1}{2}$ NW. $\frac{1}{4}$ , N. $\frac{1}{2}$ SE. $\frac{1}{4}$ and SW. $\frac{1}{4}$ SE. $\frac{1}{4}$ sec. 34, T. 27 S., R. 10 E.; NW. $\frac{1}{4}$ NE. $\frac{1}{4}$ sec. 30, T. 28 S., R. 11 E., W. M. Base: N. $\frac{1}{2}$ sec. 9, T. 29 N., R. 4 E., G. & S. R. M.	320	320
8015	Selection: SW. $\frac{1}{4}$ sec. 19, T. 26 S., R. 11 E., W. M. Base: NE. $\frac{1}{4}$ sec. 15, T. 30 N., R. 2 E., G. & S. R. M.	178.35	160
8016	Selection: NW. $\frac{1}{4}$ sec. 25, T. 26 S., R. 10 E., W. M. Base: SE. $\frac{1}{4}$ sec. 27, T. 29 N., R. 2 E., G. & S. R. M.	160	160
8021	Selection: NW. $\frac{1}{4}$ NW. $\frac{1}{4}$ , NE. $\frac{1}{4}$ SW. $\frac{1}{4}$ , and SW. $\frac{1}{4}$ SE. $\frac{1}{4}$ , sec. 32; NW. $\frac{1}{4}$ SW. $\frac{1}{4}$ sec. 33, T. 26 S., R. 11 E., W. M. Base: NW. $\frac{1}{4}$ sec. 11, T. 30 N., R. 2 E., G. & S. R. M.	160	160
8022	Selection: E. $\frac{1}{2}$ NW. $\frac{1}{4}$ and W. $\frac{1}{2}$ NE. $\frac{1}{4}$ sec. 32, T. 26 S., R. 11 E., 4th P. M. Base: NW. $\frac{1}{4}$ sec. 13, T. 30 N., R. 2 E., G. & S. R. M.	160	160
8023	Selection: W. $\frac{1}{2}$ of E. $\frac{1}{4}$ of sec. 27, T. 26 S., R. 11 E., W. M. Base: SE. $\frac{1}{4}$ sec. 13, T. 30 N., R. 2 E., G. & S. R. M.	160	160
8024	Selection: SE. $\frac{1}{4}$ NW. $\frac{1}{4}$ sec. 19; SE. $\frac{1}{4}$ NW. $\frac{1}{4}$ , SW. $\frac{1}{4}$ NE. $\frac{1}{4}$ , and SW. $\frac{1}{4}$ SE. $\frac{1}{4}$ , sec. 28, T. 26 S., R. 11 E., W. M. Base: SW. $\frac{1}{4}$ sec. 13, T. 30 N., R. 2 E.	160	160
8025	Selection: E. $\frac{1}{2}$ SW. $\frac{1}{4}$ sec. 31, T. 26 S., R. 11 E., W. M. Base: N. $\frac{1}{2}$ SW. $\frac{1}{4}$ sec. 9, T. 29 N., R. 2 E., W. M.	80	80
8026	Selection: All S. $\frac{1}{2}$ sec. 34, T. 26 S., R. 11 E., W. M. Base: W. $\frac{1}{2}$ sec. 31, T. 29 N., R. 4 E., G. & S. R. M.	320	320
8027	Selection: NE. $\frac{1}{4}$ sec. 34, T. 26 S., R. 11 E., W. M. Base: NE. $\frac{1}{4}$ sec. 13, T. 30 N., R. 2 E., G. & S. R. M.	160	160
8028	Selection: SE. $\frac{1}{4}$ NE. $\frac{1}{4}$ sec. 33; W. $\frac{1}{2}$ NW. $\frac{1}{4}$ and SE. $\frac{1}{4}$ NW. $\frac{1}{4}$ sec. 34, T. 26 S., R. 11 E., W. M. Base: NW. $\frac{1}{4}$ sec. 15, T. 30 N., R. 2 E., G. & S. R. M.	160	160
8029	Selection: NW. $\frac{1}{4}$ SW. $\frac{1}{4}$ sec. 35, T. 26 S., R. 11 E., W. M. Base: SW. $\frac{1}{4}$ SW. $\frac{1}{4}$ sec. 25, T. 30 N., R. 2 E., G. & S. R. M.	40	40
8030	Selection: SE. $\frac{1}{4}$ SW. $\frac{1}{4}$ , SE. $\frac{1}{4}$ SE. $\frac{1}{4}$ , NE. $\frac{1}{4}$ NE. $\frac{1}{4}$ sec. 27, NE. $\frac{1}{4}$ NE. $\frac{1}{4}$ sec. 33, T. 26 S., R. 11 E., W. M. Base: SW. $\frac{1}{4}$ sec. 15, T. 30 N., R. 2 E., G. & S. R. M.	160	160
8031	Selection: NW. $\frac{1}{4}$ SE. $\frac{1}{4}$ sec. 31, T. 26 S., R. 11 E., W. M. Base: NW. $\frac{1}{4}$ SW. $\frac{1}{4}$ sec. 27, T. 30 N., R. 2 E., G. & S. R. M.	40	40
8039	Selection: S. $\frac{1}{2}$ SW. $\frac{1}{4}$ sec. 30, T. 28 S., R. 11 E., W. M. Base: N. $\frac{1}{2}$ SW. $\frac{1}{4}$ sec. 11, T. 30 N., R. 2 E., G. & S. R. M.	84	80
8040	Selection: S. $\frac{1}{2}$ SW. $\frac{1}{4}$ and NE. $\frac{1}{4}$ SW. $\frac{1}{4}$ sec. 24, NW. $\frac{1}{4}$ NE. $\frac{1}{4}$ sec. 25, T. 26 S., R. 10 E., W. M. Base: NW. $\frac{1}{4}$ sec. 25, T. 29 N., R. 2 E., G. & S. R. M.	160	160
8041	Selection: SE. $\frac{1}{4}$ sec. 24, T. 26 S., R. 10 E., W. M. Base: NE. $\frac{1}{4}$ sec. 27, T. 29 N., R. 2 E., G. & S. R. M.	160	160
8042	Selection: E. $\frac{1}{2}$ NE. $\frac{1}{4}$ , SW. $\frac{1}{4}$ NE. $\frac{1}{4}$ , and SE. $\frac{1}{4}$ NW. $\frac{1}{4}$ , sec. 24, T. 26 S., R. 10 E., W. M. Base: SE. $\frac{1}{4}$ sec. 15, T. 30 N., R. 2 E., G. & S. R. M.	160	160
8043	Selection: Lots 3 and 4 and SE. $\frac{1}{4}$ NW. $\frac{1}{4}$ sec. 1; lot 2, sec. 2; lots 2 and 3, sec. 3; E. $\frac{1}{2}$ SW. $\frac{1}{4}$ sec. 24, T. 28 S., R. 10 E., W. M. Base: N. $\frac{1}{2}$ sec. 33, T. 29 N., R. 2 E., G. & S. R. M.	317.81	320

Unrestricted selections, Santa Fe Pacific Railroad Company, etc.—Continued.

OREGON—Continued.

No.	Location.	Selected area.	Base area.
<b>LAKEVIEW LAND DISTRICT—Continued.</b>			
		<i>Acres.</i>	<i>Acres.</i>
8052	Selection: W. ½ SE. ¼ sec. 26, T. 34 S., R. 14 E., W. M. Base: N. ½ SE. ¼ sec. 27, T. 29 N., R. 3 E., G. & S. R. M.	80	80
8053	Selection: Lot 20 of sec. 6, T. 25 S., R. 11 E., W. M. Base: NW. ¼ SW. ¼ sec. 25, T. 30 N., R. 2 E., G. & S. R. M.	40	40
8054	Selection: W. ½ NW. ¼ sec. 30, T. 28 S., R. 11 E., W. M. Base: S. ½ NW. ¼ sec. 9, T. 30 N., R. 2 E., G. & S. R. M.	89.05	80
8055	Selection: SW. ¼ NE. ¼ sec. 1, T. 26 S., R. 12 E., W. M. Base: SW. ¼ SW. ¼ sec. 15, T. 29 N., R. 4 E., G. & S. R. M.	40	40
8056	Selection: Lot 21 of sec. 6, T. 25 S., R. 11 E., W. M. Base: NW. ¼ SW. ¼ sec. 15, T. 29 N., R. 4 E., G. & S. R. M.	40	40
8057	Selection: NW. ¼ NE. ¼ sec. 1, T. 26 S., R. 12 E., W. M. Base: SE. ¼ SW. ¼ sec. 25, T. 30 N., R. 2 E., G. & S. R. M.	40	40
8058	Selection: SW. ¼ NE. ¼, NW. ¼ SE. ¼, and N. ½ SW. ¼, sec. 30, T. 28 S., R. 11 E., W. M. Base: SW. ¼ sec. 25, T. 29 N., R. 2 E., G. & S. R. M.	164.71	160
8060	Selection: NE. ¼ NE. ¼ sec. 1, T. 26 S., R. 12 E., W. M. Base: NW. ¼ SE. ¼ sec. 15, T. 29 N., R. 4 E., G. & S. R. M.	40	40
8061	Selection: E. ½ NW. ¼ sec. 30, T. 24 S., R. 11 E., W. M. Base: N. ½ SE. ¼ sec. 11, T. 30 N., R. 2 E., G. & S. R. M.	80	80
8065	Selection: N. ½ NE. ¼ sec. 2; NW. ¼ SE. ¼, NE. ¼ SW. ¼, SE. ½ NW. ¼, sec. 3; lot 4 of sec. 6; lots 3, 4, 5, 6, sec. 19; lots 8, 9, 18, 19, 20, sec. 31, T. 24 S., R. 11 E.; SE. ¼ SE. ¼ sec. 4, T. 26 S., R. 11 E., W. M. Base: All sec. 3, T. 30 N., R. 2 E., G. & S. R. M.	639.09	641.40
8093	Selection: N. ½ NW. ¼ sec. 4, T. 26 S., R. 12 E., W. M. Base: S. ½ SE. ¼ sec. 9, T. 29 N., R. 2 E., G. & S. R. M.	80	80
8094	Selection: S. ½ NW. ¼ sec. 4, T. 26 S., R. 12 E., W. M. Base: S. ½ SW. ¼ sec. 9, T. 29 N., R. 2 E., G. & S. R. M.	80	80
8095	Selection: E. ½ SW. ¼ sec. 21; NE. ¼ SE. ¼ sec. 23; NW. ¼ SW. ¼ sec. 32, T. 25 S., R. 9 E., G. & S. R. M. Base: NE. ¼ sec. 19, T. 29 N., R. 3 E., W. M.	160	160
8099	Selection: NW. ¼ SE. ¼ sec. 31; SE. ¼ NW. ¼, E. ½ SW. ¼, sec. 18, T. 25 S., R. 9 E., W. M. Base: SW. ¼ sec. 9, T. 29 N., R. 3 E., G. & S. R. M.	160	160
8100	Selection: E. ½ SW. ¼, SE. ¼ NW. ¼, and SW. ¼ NE. ¼, sec. 31, T. 25 S., R. 9 E., W. M. Base: SE. ¼ sec. 9, T. 29 N., R. 3 E., G. & S. R. M.	160	160
8114	Selection: SW. ¼ NW. ¼, NW. ¼ SW. ¼, sec. 15; N. ½ SW. ¼ sec. 23, T. 28 S., R. 9 E., W. M. Base: Lots 1 and 2 of NE. ¼ and S. ½ NE. ¼ sec. 5, T. 29 N., R. 3 E., G. & S. R. M.	160	159.12
8115	Selection: N. ½ NW. ¼ sec. 28, T. 25 S., R. 10 E.; lot 7 of sec. 6, T. 26 S., R. 9 E.; SE. ¼ NE. ¼ sec. 25, T. 25 S., R. 8 E., W. M. Base: Lots 1 and 2 of NW. ¼; E. ½ NW. ¼ sec. 19, T. 29 N., R. 3 E., G. & S. R. M.	157	159.19
8170	Selection: W. ½ SW. ¼ sec. 12; W. ½ NW. ¼ sec. 13, T. 25 S., R. 10 E., W. M. Base: SE. ¼ sec. 25, T. 29 N., R. 2 E., G. & S. R. M.	160	160
8174	Selection: E. ½ SE. ¼ sec. 4, T. 29 S., R. 10 E., W. M. Base: S. ½ SW. ¼ sec. 11, T. 30 N., R. 2 E., G. & S. R. M.	80	80
8175	Selection: SW. ¼ SE. ¼ sec. 21, T. 24 S., R. 11 E.; NE. ¼ SW. ¼ sec. 15, T. 25 S., R. 11 E., W. M. Base: N. ½ SW. ¼ sec. 27, T. 29 N., R. 2 E., G. & S. R. M.	160	160
8176	Selection: NE. ¼ NE. ¼ and NE. ¼ SE. ¼ sec. 15; NE. ¼ NE. ¼ sec. 30; SE. ¼ SW. ¼ sec. 35, T. 25 S., R. 12 E., W. M. Base: NE. ¼ sec. 13, T. 29 N., R. 2 E., G. & S. R. M.	160	160
8177	Selection: NE. ¼ NW. ¼ sec. 3; SE. ¼ NE. ¼ sec. 4, T. 29 S., R. 10 E., W. M. Base: S. ½ NE. ¼ sec. 9, T. 30 N., R. 2 E., G. & S. R. M.	79.87	80
8180	Selection: S. ½ NE. ¼ sec. 11, T. 25 S., R. 10 E., W. M. Base: N. ½ NW. ¼ sec. 9, T. 30 N., R. 2 E., G. & S. R. M.	80	80
8183	Selection: NW. ¼ SE. ¼ sec. 11, T. 25 S., R. 10 E., W. M. Base: NE. ¼ SW. ¼ sec. 15, T. 29 N., R. 4 E., G. & S. R. M.	40	40
8244	Selection: NW. ¼ SE. ¼ sec. 11; SE. ¼ NE. ¼ sec. 14, T. 28 S., R. 9 E., W. M. Base: N. ½ NW. ¼ sec. 9, T. 29 N., R. 2 E., G. & S. R. M.	80	80
8255	Selection: N. ½ SE. ¼ sec. 15, T. 28 S., R. 9 E., W. M. Base: N. ½ SE. ¼ sec. 1, T. 29 N., R. 2 E., G. & S. R. M.	80	80
8299	Selection: SE. ¼ SE. ¼ sec. 4, T. 22 S., R. 9 E., W. M. Base: Lot 4 of sec. 7, T. 29 N., R. 3 E., G. & S. R. M.	40	39.04
8300	Selection: NW. ¼ SE. ¼ sec. 21, T. 22 S., R. 9 E., W. M. Base: SE. ¼ sec. 5, T. 30 N., R. 3 W., G. & S. R. M.	160	160
8301	Selection: NE. ¼ SW. ¼, S. ½ SW. ¼, SW. ¼ SE. ¼ sec. 3, T. 29 S., R. 9 E., W. M. Base: Lots 3 and 4 of NW. ¼ and S. ½ NW. ¼ sec. 3, T. 29 N., R. 3 E., G. & S. R. M.	160	159.20
8302	Selection: NW. ¼ NW. ¼ sec. 28; lot 3 of sec. 31, T. 25 S., R. 9 E., W. M. Base: Lots 1 and 2 of NE. ¼ sec. 1, T. 29 N., R. 3 E., G. & S. R. M.	79.62	80.28
8303	Selection: E. ½ SE. ¼ sec. 14; NE. ¼ SW. ¼ and SW. ¼ SW. ¼ sec. 13, T. 26 S., R. 12 E., W. M. Base: NE. ¼ sec. 25, T. 31 N., R. 2 E., G. & S. R. M.	160	160

## Unrestricted selections, Santa Fe Pacific Railroad Company, etc.—Continued.

## OREGON—Continued.

No.	Location.	Selected area.	Base area.
LAKEVIEW LAND DISTRICT—Continued.			
8304	Selection: SW. $\frac{1}{4}$ SE. $\frac{1}{4}$ sec. 22; NW. $\frac{1}{4}$ SW. $\frac{1}{4}$ sec. 25; SE. $\frac{1}{4}$ NW. $\frac{1}{4}$ sec. 27; SW. $\frac{1}{4}$ NE. $\frac{1}{4}$ sec. 34, T. 28 S., R. 9 E., W. M. Base: Lots 3 and 4 of NW. $\frac{1}{4}$ and S. $\frac{1}{2}$ NW. $\frac{1}{4}$ sec. 5, T. 29 N., R. 3 E., G. & S. R. M.	Acres. 160	Acres. 159.46
8305	Selection: N. $\frac{1}{2}$ NE. $\frac{1}{4}$ sec. 35, T. 28 S., R. 9 E., W. M. Base: S. $\frac{1}{2}$ SE. $\frac{1}{4}$ sec. 9, T. 30 N., R. 2 E., G. & S. R. M.	80	80
8306	Selection: Lots 2 and 3 of sec. 2, T. 22 S., R. 9 E.; lots 3 and 4 of sec. 18, T. 23 S., R. 9 E., W. M. Base: Lots 1 and 2 of NE. $\frac{1}{4}$ and S. $\frac{1}{2}$ NE. $\frac{1}{4}$ sec. 5, T. 30 N., R. 3 W., W. M.	159.09	159.09
8307	Selection: W. $\frac{1}{2}$ SE. $\frac{1}{4}$ sec. 15; NW. $\frac{1}{4}$ NE. $\frac{1}{4}$ and NE. $\frac{1}{4}$ NW. $\frac{1}{4}$ sec. 22, T. 22 S., R. 9 E., W. M. Base: NW. $\frac{1}{4}$ sec. 13, T. 30 N., R. 3 W., G. & S. R. M.	160	160
8308	Selection: NW. $\frac{1}{4}$ NE. $\frac{1}{4}$ sec. 29; NE. $\frac{1}{4}$ SW. $\frac{1}{4}$ sec. 25; N. $\frac{1}{2}$ SE. $\frac{1}{4}$ sec. 21, T. 27 S., R. 10 E., W. M. Base: SE. $\frac{1}{4}$ sec. 19, T. 29 N., R. 3 E., G. & S. R. M.	160	160
8309	Selection: NW. $\frac{1}{4}$ SW. $\frac{1}{4}$ sec. 29, T. 23 S., R. 9 E., W. M. Base: NE. $\frac{1}{4}$ SW. $\frac{1}{4}$ sec. 7, T. 29 N., R. 3 E., G. & S. R. M.	40	40
8310	Selection: S. $\frac{1}{2}$ NW. $\frac{1}{4}$ sec. 11, T. 28 S., R. 9 E., W. M. Base: N. $\frac{1}{2}$ SE. $\frac{1}{4}$ sec. 13, T. 29 N., R. 2 E., G. & S. R. M.	80	80
8311	Selection: SW. $\frac{1}{4}$ NE. $\frac{1}{4}$ and SE. $\frac{1}{4}$ NW. $\frac{1}{4}$ sec. 3, T. 29 S., R. 9 E.; SE. $\frac{1}{4}$ NE. $\frac{1}{4}$ and NE. $\frac{1}{4}$ NW. $\frac{1}{4}$ sec. 28, T. 28 S., R. 9 E., W. M. Base: SW. $\frac{1}{4}$ sec. 3, T. 29 N., R. 5 E., G. & S. R. M.	160	160
8312	Selection: N. $\frac{1}{2}$ SE. $\frac{1}{4}$ sec. 24, T. 25 S., R. 8 E., W. M. Base: S. $\frac{1}{2}$ NW. $\frac{1}{4}$ sec. 1, T. 29 N., R. 3 E., G. & S. R. M.	80	80
8313	Selection: SW. $\frac{1}{4}$ SE. $\frac{1}{4}$ SW. $\frac{1}{4}$ sec. 1; S. $\frac{1}{2}$ SW. $\frac{1}{4}$ sec. 2, T. 29 S., R. 9 E., W. M. Base: SW. $\frac{1}{4}$ sec. 25, T. 31 N., R. 2 E., G. & S. R. M.	160	160
8314	Selection: S. $\frac{1}{2}$ NE. $\frac{1}{4}$ sec. 5, T. 23 S., R. 9 E., W. M. Base: S. $\frac{1}{2}$ NE. $\frac{1}{4}$ sec. 17, T. 30 N., R. 3 W., G. & S. R. M.	80	80
8315	Selection: Lot 2 of sec. 19, T. 25 S., R. 9 E.; SE. $\frac{1}{4}$ SW. $\frac{1}{4}$ sec. 24, T. 25 S., R. 8 E., G. & S. R. M. Base: N. $\frac{1}{2}$ SE. $\frac{1}{4}$ sec. 1, T. 29 N., R. 3 E., G. & S. R. M.	76.29	80
8316	Selection: S. $\frac{1}{2}$ SE. $\frac{1}{4}$ sec. 24, T. 25 S., R. 8 E., W. M. Base: S. $\frac{1}{2}$ SE. $\frac{1}{4}$ sec. 1, T. 29 N., R. 3 E., G. & S. R. M.	80	80
8317	Selection: NE. $\frac{1}{4}$ SE. $\frac{1}{4}$ sec. 33, T. 24 S., R. 9 E.; NW. $\frac{1}{4}$ NE. $\frac{1}{4}$ sec. 32; NE. $\frac{1}{4}$ SW. $\frac{1}{4}$ sec. 30, T. 25 S., R. 9 E.; NE. $\frac{1}{4}$ SW. $\frac{1}{4}$ sec. 19, T. 25 S., R. 9 E., W. M. Base: SW. $\frac{1}{4}$ sec. 5, T. 29 N., R. 3 E., G. & S. R. M.	160	160
8318	Selection: E. $\frac{1}{4}$ NW. $\frac{1}{4}$ and NW. $\frac{1}{4}$ NE. $\frac{1}{4}$ sec. 26; SW. $\frac{1}{4}$ SE. $\frac{1}{4}$ sec. 23, T. 27 S., R. 10 E., W. M. Base: NW. $\frac{1}{4}$ sec. 23, T. 29 N., R. 3 E., G. & S. R. M.	160	160
8319	Selection: SW. $\frac{1}{4}$ SE. $\frac{1}{4}$ sec. 6, T. 28 S., R. 11 E.; SW. $\frac{1}{4}$ SE. $\frac{1}{4}$ sec. 1; NE. $\frac{1}{4}$ SW. $\frac{1}{4}$ sec. 13; SW. $\frac{1}{4}$ NE. $\frac{1}{4}$ sec. 26, T. 28 S., R. 10 E., W. M. Base: NW. $\frac{1}{4}$ sec. 9, T. 29 N., R. 3 E., G. & S. R. M.	160	160
8320	Selection: SW. $\frac{1}{4}$ SE. $\frac{1}{4}$ sec. 19; NW. $\frac{1}{4}$ NE. $\frac{1}{4}$ sec. 30, T. 27 S., R. 10 E.; SE. $\frac{1}{4}$ sec. 33, T. 26 S., R. 10 E., W. M. Base: NE. $\frac{1}{4}$ sec. 9, T. 29 N., R. 3 E., G. & S. R. M.	160	160
8321	Selection: NE. $\frac{1}{4}$ SE. $\frac{1}{4}$ sec. 10; NW. $\frac{1}{4}$ SW. $\frac{1}{4}$ sec. 11, T. 28 S., R. 9 E., W. M. Base: S. $\frac{1}{2}$ NW. $\frac{1}{4}$ sec. 1, T. 29 N., R. 2 E., G. & S. R. M.	80	80
8322	Selection: S. $\frac{1}{2}$ SE. $\frac{1}{4}$ sec. 10, T. 28 S., R. 9 E., W. M. Base: S. $\frac{1}{2}$ SE. $\frac{1}{4}$ sec. 11, T. 30 N., R. 2 E., G. & S. R. M.	80	80
8323	Selection: SE. $\frac{1}{4}$ NW. $\frac{1}{4}$ and lot 5 of sec. 6, T. 29 S., R. 10 E., W. M. Base: S. $\frac{1}{2}$ NW. $\frac{1}{4}$ sec. 9, T. 29 N., R. 2 E., G. & S. R. M.	79.82	80
8324	Selection: SW. $\frac{1}{4}$ NW. $\frac{1}{4}$ sec. 4, T. 23 S., R. 9 E., W. M. Base: NW. $\frac{1}{4}$ SE. $\frac{1}{4}$ sec. 21, T. 30 N., R. 3 W., G. & S. R. M.	40	40
8325	Selection: NW. $\frac{1}{4}$ NW. $\frac{1}{4}$ and SE. $\frac{1}{4}$ NW. $\frac{1}{4}$ sec. 33, T. 25 S., R. 10 E., W. M. Base: N. $\frac{1}{2}$ NE. $\frac{1}{4}$ sec. 7, T. 29 N., R. 3 E., G. & S. R. M.	80	80
8326	Selection: N. $\frac{1}{2}$ SE. $\frac{1}{4}$ sec. 35, T. 28 S., R. 9 E., W. M. Base: S. $\frac{1}{2}$ NE. $\frac{1}{4}$ sec. 1, T. 29 N., R. 2 E., G. & S. R. M.	80	80
8327	Selection: Lot 3 of sec. 30, T. 25 S., R. 9 E., W. M.; NE. $\frac{1}{4}$ SW. $\frac{1}{4}$ sec. 24, T. 25 S., R. 8 E., W. M. Base: S. $\frac{1}{2}$ NE. $\frac{1}{4}$ sec. 1, T. 29 N., R. 3 E., G. & S. R. M.	78.43	80
8328	Selection: N. $\frac{1}{2}$ SE. $\frac{1}{4}$ and SE. $\frac{1}{4}$ SE. $\frac{1}{4}$ sec. 21; NW. $\frac{1}{4}$ NW. $\frac{1}{4}$ sec. 22, T. 22 S., R. 9 E., W. M. Base: SE. $\frac{1}{4}$ sec. 25, T. 31 N., R. 2 E., G. & S. R. M.	160	160
8329	Selection: N. $\frac{1}{2}$ SE. $\frac{1}{4}$ and S. $\frac{1}{2}$ NE. $\frac{1}{4}$ sec. 19, T. 23 S., R. 9 E., W. M. Base: NE. $\frac{1}{4}$ sec. 7, T. 30 N., R. 3 W., G. & S. R. M.	160	160
8330	Selection: W. $\frac{1}{2}$ SE. $\frac{1}{4}$ sec. 21; lot 1 of sec. 30, T. 25 S., R. 9 E.; SW. $\frac{1}{4}$ NE. $\frac{1}{4}$ sec. 13, T. 25 S., R. 8 E., W. M. Base: Lots 3 and 4 of SW. $\frac{1}{4}$ and E. $\frac{1}{2}$ of SW. $\frac{1}{4}$ sec. 19, T. 29 N., R. 3 E., G. & S. R. M.	157.70	159.33
8331	Selection: NW. $\frac{1}{4}$ SW. $\frac{1}{4}$ sec. 1; NE. $\frac{1}{4}$ NE. $\frac{1}{4}$ and SE. $\frac{1}{4}$ NW. $\frac{1}{4}$ sec. 10; SE. $\frac{1}{4}$ SW. $\frac{1}{4}$ sec. 11, T. 22 S., R. 9 E., W. M. Base: NE. $\frac{1}{4}$ sec. 13, T. 30 N., R. 3 W., G. & S. R. M.	160	160
8332	Selection: NE. $\frac{1}{4}$ SW. $\frac{1}{4}$ sec. 24, T. 25 S., R. 9 E.; NW. $\frac{1}{4}$ NE. $\frac{1}{4}$ sec. 22, T. 25 S., R. 10 E., W. M. Base: S. $\frac{1}{2}$ NE. $\frac{1}{4}$ sec. 7, T. 29 N., R. 3 E., G. & S. R. M.	80	80



Unrestricted selections, Santa Fe Pacific Railroad Company, etc.—Continued.

OREGON—Continued.

No.	Location.	Selected area.	Base area.
<b>LAKEVIEW LAND DISTRICT—Continued.</b>			
8333	Selection: Lot 2 of sec. 31, T. 25 S., R. 9 E.; NE. $\frac{1}{4}$ SW. $\frac{1}{4}$ sec. 19, T. 25 S., R. 10 E., W. M.	<i>Acres.</i> 79.36	<i>Acres.</i> 80
	Base: S. $\frac{1}{2}$ SE. $\frac{1}{4}$ sec. 23, T. 29 N., R. 3 E., G. & S. R. M.		80
8334	Selection: SW. $\frac{1}{4}$ NW. $\frac{1}{4}$ sec. 28, T. 22 S., R. 9 E., W. M.	40	40
	Base: SE. $\frac{1}{4}$ SW. $\frac{1}{4}$ sec. 7, T. 29 N., R. 3 E., G. & S. R. M.		40
8335	Selection: Lot 3 of sec. 19, T. 25 S., R. 9 E.; SW. $\frac{1}{4}$ SW. $\frac{1}{4}$ sec. 2, T. 25 S., R. 8 E., W. M.	76.78	80
	Base: N. $\frac{1}{2}$ SW. $\frac{1}{4}$ sec. 1, T. 29 N., R. 3 E., G. & S. R. M.		80
8336	Selection: E. $\frac{1}{2}$ NW. $\frac{1}{4}$ sec. 35, T. 28 S., R. 9 E., W. M.	80	80
	Base: N. $\frac{1}{2}$ SE. $\frac{1}{4}$ sec. 9, T. 29 N., R. 2 E., G. & S. R. M.		80
8337	Selection: W. $\frac{1}{2}$ NW. $\frac{1}{4}$ sec. 32; NE. $\frac{1}{4}$ SE. $\frac{1}{4}$ sec. 3; NE. $\frac{1}{4}$ SW. $\frac{1}{4}$ sec. 2, T. 22 S., R. 9 E., W. M.	160	160
	Base: NW. $\frac{1}{4}$ sec. 25, T. 31 N., R. 2 E., G. & S. R. M.		160
8338	Selection: N. $\frac{1}{2}$ NW. $\frac{1}{4}$ sec. 6, T. 29 S., R. 10 E., W. M.	79.14	80
	Base: S. $\frac{1}{2}$ SE. $\frac{1}{4}$ sec. 13, T. 29 N., R. 2 E., G. & S. R. M.		80
8339	Selection: NW. $\frac{1}{4}$ SW. $\frac{1}{4}$ sec. 35, T. 23 S., R. 9 E., W. M.; W. $\frac{1}{2}$ SW. $\frac{1}{4}$ and SE. $\frac{1}{4}$ NE. $\frac{1}{4}$ sec. 29, T. 25 S., R. 9 E.	160	160
	Base: SE. $\frac{1}{4}$ sec. 5, T. 29 N., R. 3 E., G. & S. R. M.		160
8340	Selection: S. $\frac{1}{2}$ NE. $\frac{1}{4}$ sec. 24, T. 25 S., R. 8 E., W. M.	80	80.84
	Base: Lots 3 and 4 of NW. $\frac{1}{4}$ sec. 1, T. 29 N., R. 3 E., G. & S. R. M.		80.84
8341	Selection: W. $\frac{1}{2}$ NE. $\frac{1}{4}$ sec. 21, T. 22 S., R. 9 E., W. M.	80	80
	Base: N. $\frac{1}{2}$ SE. $\frac{1}{4}$ sec. 17, T. 30 N., R. 3 W., G. & S. R. M.		80
8342	Selection: NE. $\frac{1}{4}$ SW. $\frac{1}{4}$ sec. 35, T. 28 S., R. 9 E., W. M.	40	40
	Base: SE. $\frac{1}{4}$ SE. $\frac{1}{4}$ sec. 15, T. 29 N., R. 4 E., G. & S. R. M.		40
8343	Selection: SW. $\frac{1}{4}$ NW. $\frac{1}{4}$ sec. 29, T. 23 S., R. 9 E., W. M.	40	40
	Base: SW. $\frac{1}{4}$ SE. $\frac{1}{4}$ sec. 7, T. 29 N., R. 3 E., G. & S. R. M.		40
8344	Selection: NE. $\frac{1}{4}$ SW. $\frac{1}{4}$ sec. 18; SE. $\frac{1}{4}$ SW. $\frac{1}{4}$ sec. 19, T. 23 S., R. 9 E., W. M.	80	80
	Base: N. $\frac{1}{2}$ NE. $\frac{1}{4}$ sec. 17, T. 30 N., R. 3 W., G. & S. R. M.		80
8345	Selection: SW. $\frac{1}{4}$ SW. $\frac{1}{4}$ sec. 28, R. 25 S., R. 10 E.; SE. $\frac{1}{4}$ SW. $\frac{1}{4}$ sec. 4, T. 25 S., R. 8 E., G. & S. R. M.	80	80
	Base: N. $\frac{1}{2}$ SE. $\frac{1}{4}$ sec. 23, T. 29 N., R. 3 E., G. & S. R. M.		80
8346	Selection: N. $\frac{1}{2}$ NE. $\frac{1}{4}$ sec. 20, T. 25 S., R. 8 E., W. M.	80	80
	Base: S. $\frac{1}{2}$ SW. $\frac{1}{4}$ sec. 23, T. 29 N., R. 3 E., G. & S. R. M.		80
8347	Selection: S. $\frac{1}{2}$ NE. $\frac{1}{4}$ sec. 35, T. 28 S., R. 9 E., W. M.	80	80
	Base: N. $\frac{1}{2}$ SE. $\frac{1}{4}$ sec. 9, T. 30 N., R. 2 E., G. & S. R. M.		80
8348	Selection: Lot 4 of sec. 2; lot 4 of sec. 3, T. 22 S., R. 9 E.; lot 2 and SE. $\frac{1}{4}$ NW. $\frac{1}{4}$ sec. 18, T. 23 S., R. 9 E., W. M.	159.88	159.43
	Base: Lots 3 and 4 of NW. $\frac{1}{4}$ and S. $\frac{1}{2}$ NW. $\frac{1}{4}$ sec. 5, T. 30 N., R. 3 W., W. M.		159.43
8349	Selection: N. $\frac{1}{2}$ SE. $\frac{1}{4}$ and SE. $\frac{1}{4}$ SE. $\frac{1}{4}$ sec. 3; NE. $\frac{1}{4}$ NE. $\frac{1}{4}$ sec. 23, T. 27 S., R. 10 E., W. M.	160	160
	Base: NE. $\frac{1}{4}$ sec. 23, T. 29 N., R. 3 E., G. & S. R. M.		160
8350	Selection: Lot 4 of sec. 19, T. 25 S., R. 9 E.; NW. $\frac{1}{4}$ NW. $\frac{1}{4}$ sec. 11, T. 25 S., R. 8 E., W. M.	77.27	80
	Base: S. $\frac{1}{2}$ SW. $\frac{1}{4}$ sec. 1, T. 29 N., R. 3 E., G. & S. R. M.		80
8351	Selection: S. $\frac{1}{2}$ SE. $\frac{1}{4}$ and SE. $\frac{1}{4}$ SW. $\frac{1}{4}$ sec. 6, T. 29 S., R. 10 E.; NW. $\frac{1}{4}$ SE. $\frac{1}{4}$ sec. 3, T. 29 S., R. 9 E., W. M.	160	160
	Base: SE. $\frac{1}{4}$ sec. 3, T. 29 N., R. 3 E., G. & S. R. M.		160
8352	Selection: S. $\frac{1}{2}$ SE. $\frac{1}{4}$ sec. 35, T. 28 S., R. 9 E., W. M.	80	80
	Base: S. $\frac{1}{2}$ NE. $\frac{1}{4}$ sec. 9, T. 29 N., R. 2 E., G. & S. R. M.		80
8353	Selection: S. $\frac{1}{2}$ NW. $\frac{1}{4}$ sec. 3; NE. $\frac{1}{4}$ SE. $\frac{1}{4}$ and SE. $\frac{1}{4}$ NE. $\frac{1}{4}$ sec. 4, T. 22 S., R. 9 E., W. M.	160	160
	Base: SW. $\frac{1}{4}$ sec. 5, T. 30 N., R. 3 W., G. & S. R. M.		160
8354	Selection: NW. $\frac{1}{4}$ NW. $\frac{1}{4}$ sec. 27, T. 22 S., R. 9 E., W. M.	40	40
	Base: SE. $\frac{1}{4}$ SW. $\frac{1}{4}$ sec. 15, T. 29 N., R. 4 E., G. & S. R. M.		40
8355	Selection: SE. $\frac{1}{4}$ SW. $\frac{1}{4}$ sec. 14; SE. $\frac{1}{4}$ NW. $\frac{1}{4}$ sec. 15; SE. $\frac{1}{4}$ SW. $\frac{1}{4}$ sec. 22; NW. $\frac{1}{4}$ NW. $\frac{1}{4}$ sec. 23, T. 22 S., R. 9 E., W. M.	160	160
	Base: SE. $\frac{1}{4}$ sec. 7, T. 30 N., R. 3 W., G. & S. R. M.		160
8356	Selection: Lot 6 of sec. 6, T. 26 S., R. 9 E.; lot 1 of sec. 31, T. 27 S., R. 10 E., W. M.	77.40	80
	Base: E. $\frac{1}{2}$ NW. $\frac{1}{4}$ sec. 7, T. 29 N., R. 3 E., G. & S. R. M.		80
8357	Selection: NW. $\frac{1}{4}$ NE. $\frac{1}{4}$ NW. $\frac{1}{4}$ SE. $\frac{1}{4}$ NW. $\frac{1}{4}$ and SW. $\frac{1}{4}$ SE. $\frac{1}{4}$ sec. 24, T. 28 S., R. 9 E., W. M.	160	160
	Base: Lots 1 and 2 of NE. $\frac{1}{4}$ and S. $\frac{1}{2}$ NE. $\frac{1}{4}$ sec. 3, T. 29 N., R. 3 E., G. & S. R. M.		160
8358	Selection: SE. $\frac{1}{4}$ NW. $\frac{1}{4}$ and SE. $\frac{1}{4}$ SW. $\frac{1}{4}$ sec. 25, T. 25 S., R. 10 E., W. M.	80	80
	Base: N. $\frac{1}{2}$ SW. $\frac{1}{4}$ sec. 23, T. 29 N., R. 3 E., G. & S. R. M.		80
8681	Selection: N. $\frac{1}{2}$ NW. $\frac{1}{4}$ sec. 4; N. $\frac{1}{2}$ NE. $\frac{1}{4}$ sec. 5, T. 23 S., R. 9 E., W. M.	158.05	155.94
	Base: Lots 1 and 2 of NW. $\frac{1}{4}$ ; E. $\frac{1}{2}$ NW. $\frac{1}{4}$ sec. 7, T. 30 N., R. 3 W., G. & S. R. M.		155.94
8902	Selection: N. $\frac{1}{2}$ NW. $\frac{1}{4}$ SW. $\frac{1}{4}$ NW. $\frac{1}{4}$ sec. 10; NE. $\frac{1}{4}$ NE. $\frac{1}{4}$ sec. 9, T. 22 S., R. 9 E., W. M.	160	160
	Base: SE. $\frac{1}{4}$ sec. 33, T. 31 N., R. 2 E., G. & S. R. M.		160
11512	Selection: NE. $\frac{1}{4}$ NE. $\frac{1}{4}$ sec. 31; NE. $\frac{1}{4}$ SW. $\frac{1}{4}$ sec. 1, T. 22 S., R. 9 E., W. M.	80	80
	Base: N. $\frac{1}{2}$ SW. $\frac{1}{4}$ sec. 27, T. 29 N., R. 2 E., G. & S. R. M.		80
Total, Lakeview land district.		33,636.46	33,596.53

Unrestricted selections, Santa Fe Pacific Railroad Company, etc.—Continued.

OREGON—Continued.

No.	Location.	Selected area.	Base area.
OREGON CITY LAND DISTRICT.			
6487	Selection: S. $\frac{1}{2}$ SE. $\frac{1}{4}$ , NW. $\frac{1}{4}$ SE. $\frac{1}{4}$ and SW. $\frac{1}{4}$ NE. $\frac{1}{4}$ sec. 24, T. 3 N., R. 8 W., W. M.	Acres. 160	Acres.
	Base: NE. $\frac{1}{4}$ sec. 27, T. 28 N., R. 3 E., G. & S. R. M.		160
12606	Selection: Lots 1 and 2 of sec. 2, T. 3 S., R. 7 W., W. M.	80.65	80
	Base: N. $\frac{1}{2}$ SE. $\frac{1}{4}$ sec. 17, T. 29 N., R. 3 E., G. & S. R. M.		80
12610	Selection: S. $\frac{1}{2}$ NE. $\frac{1}{4}$ sec. 2, T. 3 S., R. 7 W., W. M.	80	80
	Base: S. $\frac{1}{2}$ NE. $\frac{1}{4}$ sec. 17, T. 29 N., R. 3 E., G. & S. R. M.		80
13211	Selection: E. $\frac{1}{2}$ SW. $\frac{1}{4}$ sec. 30, T. 1 S., R. 7 W., W. M.	80	80
	Base: N. $\frac{1}{2}$ SW. $\frac{1}{4}$ sec. 33, T. 29 N., R. 4 E., G. & S. R. M.		80
	Total, Oregon City land district.	400.65	400
ROSEBURG LAND DISTRICT.			
6147	Selection: N. $\frac{1}{2}$ SW. $\frac{1}{4}$ sec. 12, T. 26 S., R. 9 W., W. M.	80	80
	Base: N. $\frac{1}{2}$ NE. $\frac{1}{4}$ sec. 27, T. 28 N., R. 5 E., G. & S. R. M.		80
7785	Selection: NE. $\frac{1}{4}$ SE. $\frac{1}{4}$ and NE. $\frac{1}{4}$ SW. $\frac{1}{4}$ sec. 6, T. 31 S., R. 4 W., W. M.	80	80
	Base: N. $\frac{1}{2}$ SE. $\frac{1}{4}$ sec. 33, T. 30 N., R. 3 W., G. & S. R. M.		80
7786	Selection: S. $\frac{1}{2}$ SE. $\frac{1}{4}$ sec. 6, T. 31 S., R. 4 W., W. M.	80	80
	Base: S. $\frac{1}{2}$ SE. $\frac{1}{4}$ sec. 33, T. 30 N., R. 3 W., G. & S. R. M.		80
7860	Selection: W. $\frac{1}{2}$ SE. $\frac{1}{4}$ sec. 34, T. 31 S., R. 8 W., W. M.	80	80
	Base: N. $\frac{1}{2}$ SW. $\frac{1}{4}$ sec. 17, T. 29 N., R. 3 E., G. & S. R. M.		80
7989	Selection: W. $\frac{1}{2}$ SE. $\frac{1}{4}$ sec. 10, T. 32 S., R. 1 W., W. M.	80	80
	Base: N. $\frac{1}{2}$ NE. $\frac{1}{4}$ sec. 7, T. 29 N., R. 2 E., G. & S. R. M.		80
7990	Selection: E. $\frac{1}{2}$ SE. $\frac{1}{4}$ sec. 10, T. 32 S., R. 1 W., W. M.	80	80
	Base: S. $\frac{1}{2}$ NE. $\frac{1}{4}$ sec. 7, T. 29 N., R. 2 E., G. & S. R. M.		80
8422	Selection: S. $\frac{1}{2}$ NE. $\frac{1}{4}$ , SE. $\frac{1}{4}$ NW. $\frac{1}{4}$ , and lot 2 of sec. 30, T. 28 S., R. 9 W., W. M.	167.33	160
	Base: SW. $\frac{1}{4}$ sec. 33, T. 29 N., R. 3 E., G. & S. R. M.		160
8537	Selection: Lots 2 and 3 of sec. 10, T. 31 S., R. 5 W., W. M.	82.83	81.12
	Base: Lot 1 of NE. $\frac{1}{4}$ , lot 4 of NW. $\frac{1}{4}$ sec. 5, T. 29 N., R. 2 E., G. & S. R. M.		81.12
8672	Selection: SW. $\frac{1}{4}$ sec. 22, T. 31 S., R. 5 W., W. M.	160	160
	Base: NW. $\frac{1}{4}$ sec. 25, T. 29 N., R. 3 E., G. & S. R. M.		160
7851	Selection: SE. $\frac{1}{4}$ SW. $\frac{1}{4}$ and SW. $\frac{1}{4}$ SE. $\frac{1}{4}$ sec. 34, T. 31 S., R. 8 W., 4th P. M.	80	80
	Base: S. $\frac{1}{2}$ SE. $\frac{1}{4}$ sec. 17, T. 29 N., R. 3 E., G. & S. R. M.		80
	Total, Roseburg land district.	970.16	961.12
THE DALLES LAND DISTRICT.			
9122	Selection: SW. $\frac{1}{4}$ NW. $\frac{1}{4}$ sec. 6, T. 18 S., R. 12 E., W. M.	37.30	40
	Base: SW. $\frac{1}{4}$ SE. $\frac{1}{4}$ sec. 27, T. 29 N., R. 3 E., G. & S. R. M.		40
TOTAL OREGON, BY LAND DISTRICTS.			
	Burns	320	320
	La Grande	80	80
	Lakeview	33,636.46	33,596.53
	Oregon City (now Portland)	400.65	400
	Roseburg	970.16	961.12
	The Dalles	37.30	40
		35,444.57	35,397.65

WASHINGTON.

NORTH YAKIMA LAND DISTRICT.			
10441	Selection: S. $\frac{1}{2}$ NE. $\frac{1}{4}$ sec. 20, T. 8 N., R. 23 W., W. M.	80	80
	Base: N. $\frac{1}{2}$ NE. $\frac{1}{4}$ sec. 29, T. 29 N., R. 3 E., G. & S. R. M.		80
OLYMPIA LAND DISTRICT.			
8228	Selection: NW. $\frac{1}{4}$ sec. 8, T. 15 N., R. 6 W., W. M.	160	160
	Base: NW. $\frac{1}{4}$ sec. 33, T. 29 N., R. 3 E., G. & S. R. M.		160
8229	Selection: Lots 2 and 3 of sec. 18, T. 15 N., R. 6 W., W. M.	43.16	40
	Base: NE. $\frac{1}{4}$ SW. $\frac{1}{4}$ sec. 27, T. 29 N., R. 3 E., G. & S. R. M.		40
8230	Selection: Lot 1 of sec. 18, T. 15 N., R. 6 W., W. M.	40	40
	Base: NW. $\frac{1}{4}$ SW. $\frac{1}{4}$ sec. 27, T. 29 N., R. 3 E., G. & S. R. M.		40
8231	Selection: Lot 10 of sec. 2, T. 15 N., R. 6 W., W. M.	40	36.11
	Base: Lot 6 of sec. 3, T. 30 N., R. 3 E., G. & S. R. M.		36.11
8234	Selection: Lots 1, 2, 7, 8, 9, 10, and S. $\frac{1}{2}$ of sec. 4; lots 3, 4, and 7 of sec. 6, T. 15 N., R. 6 W., W. M.	641.20	640
	Base: All sec. 33, T. 32 N., R. 3 W., G. & S. R. M.		640

Unrestricted selections, Santa Fe Pacific Railroad Company, etc.—Continued.

WASHINGTON—Continued.

No.	Location.	Selected area.	Base area.
OLYMPIA LAND DISTRICT—Continued.			
		<i>Acres.</i>	<i>Acres.</i>
8235	Selection: Lots 1, 2, 5, 6, 8, 9, sec. 6, T. 15 N., R. 6 W., W. M. ....	166.18	159.61
	Base: Lots 1 and 2, and E. $\frac{1}{2}$ NW. $\frac{1}{4}$ sec. 31, T. 29 N., R. 3 E., G. & S. R. M. ....		
8236	Selection: Lot 4 of sec. 18, T. 15 N., R. 6 W., W. M. ....	40	38.68
	Base: Lot 1 of sec. 7, T. 29 N., R. 3 E., G. & S. R. M. ....		
8237	Selection: E. $\frac{1}{2}$ sec. 8, T. 15 N., R. 6 W., W. M. ....	320	
	Base: NE. $\frac{1}{4}$ lots 1 and 2, and E. $\frac{1}{2}$ NW. $\frac{1}{4}$ sec. 19, T. 31 N., R. 3 W., G. & S. R. M. ....		315.28
8238	Selection: SW. $\frac{1}{4}$ sec. 8, T. 15 N., R. 6 W., W. M. ....	160	
	Base: Lots 3 and 4, and E. $\frac{1}{2}$ SW. $\frac{1}{4}$ sec. 19, T. 31 N., R. 3 W., G. & S. R. M. ....		155.44
8266	Selection: SW. $\frac{1}{4}$ sec. 20, T. 15 N., R. 6 W., W. M. ....	160	
	Base: NE. $\frac{1}{4}$ sec. 33, T. 29 N., R. 3 E., G. & S. R. M. ....		160
12965	Selection: SW. $\frac{1}{4}$ sec. 2, T. 15 N., R. 6 W., W. M. ....	160	
	Base: SE. $\frac{1}{4}$ sec. 31, T. 29 N., R. 3 E., G. & S. R. M. ....		160
13016	Selection: SE. $\frac{1}{4}$ sec. 2, T. 15 N., R. 6 W., W. M. ....	160	
	Base: Lots 3 and 4, and E. $\frac{1}{2}$ SW. $\frac{1}{4}$ sec. 31, T. 29 N., R. 3 E., G. & S. R. M. ....		159.87
	Total, Olympia land district.....	2,090.54	2,064.99
TOTAL, WASHINGTON, BY LAND DISTRICTS.			
	North Yakima.....	80	80
	Olympia.....	2,090.54	2,064.99
		2,170.54	2,144.99

WISCONSIN.

ASHLAND LAND DISTRICT.			
6996	Selection: NW. $\frac{1}{4}$ SW. $\frac{1}{4}$ sec. 12, T. 44 N., R. 1 W., W. M. ....	40	
	Base: SE. $\frac{1}{4}$ SE. $\frac{1}{4}$ sec. 27, T. 30 N., R. 2 E., G. & S. R. M. ....		40
7159	Selection: NW. $\frac{1}{4}$ NW. $\frac{1}{4}$ sec. 15, T. 47 N., R. 9 W., W. M. ....	40	
	Base: SE. $\frac{1}{4}$ SE. $\frac{1}{4}$ sec. 17, T. 29 N., R. 2 E., G. & S. R. M. ....		40
8448	Selection: SW. $\frac{1}{4}$ SE. $\frac{1}{4}$ sec. 26, T. 44 N., R. 14 W., W. M. ....	40	
	Base: NW. $\frac{1}{4}$ SE. $\frac{1}{4}$ sec. 5, T. 30 N., R. 2 E., G. & S. R. M. ....		40
	Total, Ashland land district.....	120	120
EAU CLAIRE LAND DISTRICT.			
6149	Selection: SW. $\frac{1}{4}$ NW. $\frac{1}{4}$ sec. 28, T. 34 N., R. 2 W., W. M. ....	40	
	Base: NW. $\frac{1}{4}$ SW. $\frac{1}{4}$ sec. 5, T. 28 N., R. 6 E., G. & S. R. M. ....		40
7278	Selection: SW. $\frac{1}{4}$ NW. $\frac{1}{4}$ sec. 7, T. 38 N., R. 4 W., W. M. ....	40.16	
	Base: Lot 3 of NW. $\frac{1}{4}$ sec. 1, T. 30 N., R. 2 E., G. & S. R. M. ....		40.15
7279	Selection: SW. $\frac{1}{4}$ SW. $\frac{1}{4}$ sec. 6, NW. $\frac{1}{4}$ NW. $\frac{1}{4}$ sec. 7, T. 38 N., R. 4 W., W. M. ....	79.89	
	Base: S. $\frac{1}{2}$ NW. $\frac{1}{4}$ sec. 1, T. 30 N., R. 2 E., G. & S. R. M. ....		80
8051	Selection: SW. $\frac{1}{4}$ NE. $\frac{1}{4}$ sec. 21, T. 4 N., R. 1 W., W. M. ....	40	
	Base: SW. $\frac{1}{4}$ SE. $\frac{1}{4}$ sec. 3, T. 27 N., R. 1 E., G. & S. R. M. ....		40
8410	Selection: Lot 3 of sec. 6, T. 37 N., R. 1 E., W. M. ....	55.80	
	Base: SW. $\frac{1}{4}$ SE. $\frac{1}{4}$ sec. 21, T. 30 N., R. 3 W., G. & S. R. M. ....		40
	Total, Eau Claire land district.....	255.85	240.15
WAUSAU LAND DISTRICT.			
7473	Selection: NE. $\frac{1}{4}$ NE. $\frac{1}{4}$ sec. 19, T. 44 N., R. 5 E., W. M. ....	40	
	Base: NE. $\frac{1}{4}$ NE. $\frac{1}{4}$ sec. 25, T. 30 N., R. 3 W., G. & S. R. M. ....		40
11189	Selection: E. $\frac{1}{2}$ SW. $\frac{1}{4}$ sec. 36, T. 39 N., R. 3 E., W. M. ....	80	
	Base: S. $\frac{1}{2}$ NE. $\frac{1}{4}$ sec. 5, T. 31 N., R. 3 W., G. & S. R. M. ....		80
	Total, Wausau land district.....	120	120
TOTAL, WISCONSIN, BY LAND DISTRICTS.			
	Ashland.....	120	120
	Eau Claire.....	255.85	240.15
	Wausau.....	120	120
		495.85	480.15

UNRESTRICTED SELECTIONS BY SANTA FE PACIFIC RAILROAD  
COMPANY SINCE MARCH 3, 1905, GRAND CANYON FOREST  
RESERVE.

## TOTAL, BY STATES.

No.	Location.	Selected area.	Base area.
		<i>Acres.</i>	<i>Acres.</i>
	Arizona.....	240	223.06
	California.....	40	40
	Colorado.....	40	40.05
	Idaho.....	392.40	395.34
	Minnesota.....	360	360
	North Dakota.....	236	240
	New Mexico.....	1,182	1,162.47
	Oregon.....	919.79	840
	Washington.....	331.63	320
	Wyoming.....	40	40
	Total.....	3,821.82	3,660.97

## ARIZONA.

PHOENIX LAND DISTRICT.			
13680	Selected: NW. $\frac{1}{4}$ NE. $\frac{1}{4}$ sec. 24, T. 17 N., R. 4 W.....	40	
	Base: NW. $\frac{1}{4}$ SW. $\frac{1}{4}$ sec. 27, T. 30 N., R. 2 W.....		40
14485	Selected: NW. $\frac{1}{4}$ NW. $\frac{1}{4}$ sec. 35, T. 17 S., R. 31 E.....	40	
	Base: NE. $\frac{1}{4}$ SE. $\frac{1}{4}$ sec. 19, T. 29 N., R. 2 E.....		35.03
14620	Selected: NW. $\frac{1}{4}$ SW. $\frac{1}{4}$ sec. 2, T. 18 N., R. 26 E.....	40	
	Base: NE. $\frac{1}{4}$ SW. $\frac{1}{4}$ sec. 19, T. 29 N., R. 2 E.....		33.61
14657	Selected: NW. $\frac{1}{4}$ NW. $\frac{1}{4}$ sec. 9, T. 18 S., R. 21 E.....	40	
	Base: Lot 3 of SW. $\frac{1}{4}$ sec. 19, T. 29 N., R. 2 E.....		34.42
	Total, Phoenix land district.....	160	143.06
PRESCOTT LAND DISTRICT.			
14081	Selected: SE. $\frac{1}{4}$ NW. $\frac{1}{4}$ sec. 33, T. 8 N., R. 1 W.; NE. $\frac{1}{4}$ NE. $\frac{1}{4}$ sec. 27, T. 17 N., R. 2 W.....	80	
	Base: S. $\frac{1}{2}$ NW. $\frac{1}{4}$ sec. 3, T. 29 N., R. 2 W.....		80
TOTAL, ARIZONA, BY LAND DISTRICTS.			
	Phoenix.....	160	143.06
	Prescott.....	80	80
	Total.....	240	223.06

## CALIFORNIA.

LOS ANGELES LAND DISTRICT.			
13794	Selected: SW. $\frac{1}{4}$ SE. $\frac{1}{4}$ sec. 27, T. 1 S., R. 18 W.....	40	
	Base: NE. $\frac{1}{4}$ SE. $\frac{1}{4}$ sec. 29, T. 29 N., R. 2 E.....		40

## COLORADO.

DENVER LAND DISTRICT.			
11172	Selected: NE. $\frac{1}{4}$ SW. $\frac{1}{4}$ sec. 20, T. 11 N., R. 76 W.....	40	
	Base: Lot 2 of NE. $\frac{1}{4}$ sec. 1, T. 29 N., R. 2 E.....		40.05

## IDAHO.

COEUR D'ALENE LAND DISTRICT.			
14562	Selected: N. $\frac{1}{2}$ SE. $\frac{1}{4}$ sec. 10, T. 43 N., R. 2 E.....	80	
	Base: S. $\frac{1}{2}$ NW. $\frac{1}{4}$ sec. 11, T. 31 N., R. 4 W.....		80
14567	Selected: S. $\frac{1}{2}$ NE. $\frac{1}{4}$ sec. 24, T. 43 N., R. 2 E.....	80	
	Base: N. $\frac{1}{2}$ SE. $\frac{1}{4}$ sec. 11, T. 31 N., R. 4 W.....		80
14793	Selected: Lots 1 and 2 sec. 1, SW. $\frac{1}{4}$ NE. $\frac{1}{4}$ and NE. $\frac{1}{4}$ SE. $\frac{1}{4}$ sec. 13, T. 43 N., R. 2 E.....	152.40	
	Base: Lots 1 and 2 and E. $\frac{1}{2}$ NW. $\frac{1}{4}$ sec. 31, T. 31 N., R. 3 W.....		155.34
15293	Selected: SW. $\frac{1}{4}$ SE. $\frac{1}{4}$ sec. 31, T. 43 N., R. 2 E.; NE. $\frac{1}{4}$ NW. $\frac{1}{4}$ sec. 15, T. 43 N., R. 3 E.....	80	
	Base: N. $\frac{1}{2}$ NW. $\frac{1}{4}$ sec. 11, T. 31 N., R. 4 W.....		80
	Total, Coeur d'Alene land district.....	392.40	395.34
	Total, Idaho.....		

Unrestricted selections, Santa Fe Pacific Railroad Company, etc.—Continued.

MINNESOTA.

No.	Location.	Selected area.	Base area.
<b>CASS LAKE LAND DISTRICT.</b>			
13646	Selected: N. $\frac{1}{2}$ SE. $\frac{1}{4}$ sec. 30, T. 152 N., R. 28 W.....	Acres. 80	
	Base: S. $\frac{1}{2}$ SW. $\frac{1}{4}$ sec. 25, T. 29 N., R. 1 E.....		80
15112	Selected: E. $\frac{1}{2}$ NE. $\frac{1}{4}$ sec. 34, T. 150 N., R. 29 W.....	80	
	Base: S. $\frac{1}{2}$ SE. $\frac{1}{4}$ sec. 5, T. 29 N., R. 2 E.....		80
	Total, Cass Lake land district.....	160	160
<b>DULUTH LAND DISTRICT.</b>			
14145	Selected: NW. $\frac{1}{4}$ SE. $\frac{1}{4}$ sec. 14, NE. $\frac{1}{4}$ SE. $\frac{1}{4}$ , sec. 31, T. 61 N., R. 4 W.....	80	
	Base: N. $\frac{1}{2}$ SW. $\frac{1}{4}$ , sec. 35, T. 30 N., R. 3 W.....		80
14479	Selected: SE. $\frac{1}{4}$ SW. $\frac{1}{4}$ , sec. 24, T. 56 N., R. 10 W.....	40	
	Base: NW. $\frac{1}{4}$ SE. $\frac{1}{4}$ , sec. 25, T. 30 N., R. 3 W.....		40
14522	Selected: SE. $\frac{1}{4}$ SW. $\frac{1}{4}$ , sec. 8, T. 67 N., R. 19 W.....	40	
	Base: NE. $\frac{1}{4}$ NE. $\frac{1}{4}$ , sec. 31, T. 29 N., R. 3 E.....		40
14909	Selected: NE. $\frac{1}{4}$ SW. $\frac{1}{4}$ sec. 27, T. 68 N., R. 21 W.....	40	
	Base: SW. $\frac{1}{4}$ SE. $\frac{1}{4}$ , sec. 3, T. 27 N., R. 1 E.....		40
	Total, Duluth land district.....	200	200
<b>TOTAL, MINNESOTA, BY LAND DISTRICTS.</b>			
	Cass Lake.....	160	160
	Duluth.....	200	200
		360	360

NORTH DAKOTA.

<b>MINOT LAND DISTRICT.</b>			
14146	Selected: SE. $\frac{1}{4}$ SW. $\frac{1}{4}$ sec. 33, T. 161 N., R. 86 W., 5 P. M.....	40	
	Base: NW. $\frac{1}{4}$ SW. $\frac{1}{4}$ sec. 11, T. 28 N., R. 1 E.....		40
14427	Selected: E. $\frac{1}{2}$ NW. $\frac{1}{4}$ sec. 9, T. 161 N., R. 98 W.....	80	
	Base: S. $\frac{1}{2}$ SE. $\frac{1}{4}$ sec. 15, T. 29 N., R. 3 E.....		80
14435	Selected: NE. $\frac{1}{4}$ SE. $\frac{1}{4}$ , SE. $\frac{1}{4}$ NE. $\frac{1}{4}$ , sec. 34, T. 160 N., R. 91 W.....	80	
	Base: N. $\frac{1}{2}$ SW. $\frac{1}{4}$ sec. 35, T. 28 N., R. 1 E.....		80
14489	Selected: Lot 3, sec. 30, T. 160 N., R. 83 W.....	36	
	Base: SW. $\frac{1}{4}$ SW. $\frac{1}{4}$ sec. 11, T. 28 N., R. 1 E.....		40
	Total, Minot land district.....	236	240
	Total, North Dakota.....		

NEW MEXICO.

<b>CLAYTON LAND DISTRICT.</b>			
13681	Selected: SW. $\frac{1}{4}$ SE. $\frac{1}{4}$ sec. 32, T. 30 N., R. 27 E.....	40	
	Base: NW. $\frac{1}{4}$ SE. $\frac{1}{4}$ sec. 29, T. 29 N., R. 2 E.....		40
13682	Selected: SW. $\frac{1}{4}$ NE. $\frac{1}{4}$ sec. 4, T. 29 N., R. 27 E.....	40	
	Base: SW. $\frac{1}{4}$ SW. $\frac{1}{4}$ sec. 29, T. 29 N., R. 2 E.....		40
13683	Selected: SE. $\frac{1}{4}$ NW. $\frac{1}{4}$ sec. 4, T. 29 N., R. 27 E.....	40	
	Base: SW. $\frac{1}{4}$ SE. $\frac{1}{4}$ sec. 29, T. 29 N., R. 2 E.....		40
13684	Selected: SE. $\frac{1}{4}$ NE. $\frac{1}{4}$ , sec. 4, T. 29 N., R. 27 E.....	40	
	Base: SE. $\frac{1}{4}$ SW. $\frac{1}{4}$ sec. 29, T. 29 N., R. 2 E.....		40
13685	Selected: SW. $\frac{1}{4}$ NW. $\frac{1}{4}$ sec. 3, T. 29 N., R. 27 E.....	40	
	Base: SE. $\frac{1}{4}$ SE. $\frac{1}{4}$ sec. 29, T. 29 N., R. 2 E.....		40
	Total, Clayton land district.....	200	200
<b>LAS CRUCES LAND DISTRICT.</b>			
15048	Selected: NE. $\frac{1}{4}$ NW. $\frac{1}{4}$ sec. 28, T. 15 S., R. 1 W.; NE. $\frac{1}{4}$ SE. $\frac{1}{4}$ sec. 9, T.	80	
0718	16 S., R. 1 W.....		
	Base: E. $\frac{1}{2}$ SW. $\frac{1}{4}$ sec. 19, T. 31 N., R. 2 W.....		80
<b>ROSWELL LAND DISTRICT.</b>			
13498	Selected: S. $\frac{1}{4}$ NW. $\frac{1}{4}$ sec. 4, T. 13 S., R. 25 E.....	80	
	Base: S. $\frac{1}{4}$ NE. $\frac{1}{4}$ sec. 13, T. 29 N., R. 2 W.....		80
13704	Selected: SE. $\frac{1}{4}$ SE. $\frac{1}{4}$ sec. 7, T. 19 S., R. 26 E.....	40	
	Base: SE. $\frac{1}{4}$ NW. $\frac{1}{4}$ sec. 19, T. 29 N., R. 2 E.....		40

Unrestricted selections, Santa Fe Pacific Railroad Company, etc.—Continued.

NEW MEXICO—Continued.

No.	Location.	Selected area.	Base area.
ROSWELL LAND DISTRICT—Continued.			
		<i>Acres.</i>	<i>Acres.</i>
13705	Selected: SW. $\frac{1}{4}$ SW. $\frac{1}{4}$ sec. 8, T. 19 S., R. 26 E. Base: SW. $\frac{1}{4}$ SE. $\frac{1}{4}$ sec. 19, T. 29 N., R. 2 E.	40	40
13706	Selected: NE. $\frac{1}{4}$ SE. $\frac{1}{4}$ sec. 7, T. 19 S., R. 26 E. Base: NE. $\frac{1}{4}$ NW. $\frac{1}{4}$ sec. 19, T. 29 N., R. 2 E.	40	40
13707	Selected: NW. $\frac{1}{4}$ SW. $\frac{1}{4}$ sec. 8, T. 19 S., R. 26 E. Base: SE. $\frac{1}{4}$ SE. $\frac{1}{4}$ sec. 19, T. 29 N., R. 2 E.	40	40
13769	Selected: SE. $\frac{1}{4}$ NW. $\frac{1}{4}$ sec. 21, T. 16 S., R. 25 E. Base: NW. $\frac{1}{4}$ NE. $\frac{1}{4}$ sec. 19, T. 29 N., R. 2 E.	40	40
13770	Selected: NW. $\frac{1}{4}$ SW. $\frac{1}{4}$ sec. 21, T. 16 S., R. 25 E. Base: SE. $\frac{1}{4}$ NE. $\frac{1}{4}$ sec. 19, T. 29 N., R. 2 E.	40	40
13774	Selected: NW. $\frac{1}{4}$ NE. $\frac{1}{4}$ sec. 21, T. 16 S., R. 25 E. Base: SW. $\frac{1}{4}$ NE. $\frac{1}{4}$ sec. 19, T. 29 N., R. 2 E.	40	40
13908	Selected: NE. $\frac{1}{4}$ NW. $\frac{1}{4}$ sec. 15, T. 17 S., R. 26 E. Base: Lot 2, sec. 19, T. 29, R. 2 E.	40	40.81
Total, Roswell land district.....		400	400.81
SANTA FE LAND DISTRICT.			
13715	Selected: Lots 3 and 4, sec. 5, T. 8 N., R. 22 E. Base: Lots 1 and 4, sec. 19, T. 29 N., R. 2 E.	94.36	81.66
13716	Selected: Lot 3, sec. 6, T. 8 N., R. 22 E. Base: SE. $\frac{1}{4}$ SW. $\frac{1}{4}$ sec. 19, T. 29 N., R. 2 E.	48.10	40
13781	Selected: S. $\frac{1}{2}$ SW. $\frac{1}{4}$ sec. 29, T. 5 N., R. 19 E. Base: Lots 3 and 4, sec. 1, T. 31 N., R. 4 W.	80	80
14511	Selected: W. $\frac{1}{2}$ NW. $\frac{1}{4}$ sec. 8, T. 4 N., R. 9 E. Base: E. $\frac{1}{2}$ SW. $\frac{1}{4}$ sec. 31, T. 31 N., R. 3 W.	80	80
Total, Santa Fe land district.....		302.46	281.61
TOTAL, NEW MEXICO, BY LAND DISTRICTS.			
Clayton.....		200	200
Las Cruces.....		280	280
Roswell.....		400	400.81
Santa Fe.....		302.46	281.66
		1,182.46	1,162.47

OREGON.

No.	Location.	Selected area.	Base area.
LAKEVIEW LAND DISTRICT.			
14769	Selected: SW. $\frac{1}{4}$ NW. $\frac{1}{4}$ sec. 3, T. 30 S., T. 16 SE. Base: SW. $\frac{1}{4}$ NW. $\frac{1}{4}$ sec. 25, T. 28 N., R. 5 E.	40	40
OREGON CITY LAND DISTRICT.			
14718 $\frac{1}{2}$	Selected: S. $\frac{1}{2}$ SE. $\frac{1}{4}$ sec. 32, T. 1 S., R. 7 W. Base: S. $\frac{1}{2}$ SW. $\frac{1}{4}$ sec. 33, T. 30 N., R. 3 W.	80	80
14719 $\frac{1}{2}$	Selected: N. $\frac{1}{2}$ NE. $\frac{1}{4}$ sec. 32, T. 1 S., R. 7 W. Base: S. $\frac{1}{2}$ SE. $\frac{1}{4}$ sec. 35, T. 30 N., R. 3 W.	80	80
Total, Oregon City land district.....		160	160
PORTLAND LAND DISTRICT.			
13967	Selected: Lots 1 and 2, sec. 31, T. 5 N., R. 5 W. Base: N. $\frac{1}{2}$ NW. $\frac{1}{4}$ sec. 17, T. 29 N., R. 3 E.	94.50	80
14781	Selected: Lot 4, sec. 4, lot 1, sec. 5, T. 1 S., R. 8 W. Base: NE. $\frac{1}{4}$ NW. $\frac{1}{4}$ sec. 25, T. 28 N., R. 5 E.	52.47	40
14827	Selected: Lot 3, sec. 2, T. 13 S., R. 1 E. Base: NE. $\frac{1}{4}$ SE. $\frac{1}{4}$ sec. 25, T. 28 N., R. 5 E.	52.10	40
Total, Portland land district.....		199.07	160
ROSEBURG LAND DISTRICT.			
14458	Selected: SW. $\frac{1}{4}$ sec. 1, T. 25 S., R. 11 W. Base: SE. $\frac{1}{4}$ NE. $\frac{1}{4}$ N. $\frac{1}{2}$ SE. $\frac{1}{4}$ SW. $\frac{1}{4}$ SE. $\frac{1}{4}$ sec. 27, T. 31 N., R. 2 E.	160	160
14632	Selected: Lots 2 and 3, E. $\frac{1}{2}$ NE. $\frac{1}{4}$ sec. 30, T. 31 S., R. 5 W. Base: SW. $\frac{1}{4}$ sec. 25, T. 29 N., R. 3 E.	180.21	160
01077	Selected: Lots 1 and 4, and E. $\frac{1}{2}$ SW. $\frac{1}{4}$ sec. 30, T. 31 S., R. 5 W. Base: N. $\frac{1}{2}$ NE. $\frac{1}{4}$ sec. 35, N. $\frac{1}{2}$ NW. $\frac{1}{4}$ sec. 35, T. 30 N., R. 3 W.	179.51	160
14634		179.51	160
0722		179.51	160
Total, Roseburg land district.....		519.72	480

Unrestricted selections, Santa Fe Pacific Railroad Company, etc.—Continued.

OREGON—Continued.

No.	Location.	Selected area.	Base area.
TOTAL, OREGON, BY LAND DISTRICTS.			
	Lakeview.....	<i>Acres.</i> 40	<i>Acres.</i> 40
	Oregon City.....	170	160
	Portland.....	199.07	160
	Roseburg.....	519.72	486
		919.79	840

WASHINGTON.

SEATTLE LAND DISTRICT.			
13962	Selected: SW. $\frac{1}{4}$ sec. 27, T. 8 N., R. 2 E.....	160	.....
	Base: NE. $\frac{1}{4}$ sec. 33, T. 29 N., R. 3 E.....		160
01051	Selected: Lots 4, 5, 6, and SE. $\frac{1}{4}$ SW. $\frac{1}{4}$ sec. 21, T. 32 N., R. 7 E.....	171.63	.....
	Base: SE. $\frac{1}{4}$ sec. 31, T. 29 N., R. 3 E.....		160
	Total, Seattle land district.....	331.63	320
	Total, Washington.....		

WYOMING.

CHEYENNE LAND DISTRICT.			
04541	Selected: SE. $\frac{1}{4}$ SW. $\frac{1}{4}$ sec. 28, T. 22 N., R. 67 W.....	40	.....
	Base: SE. $\frac{1}{4}$ SE. $\frac{1}{4}$ sec. 13, T. 20 N., R. 5 E.....		40

RESTRICTED SELECTIONS BY SANTA BARBARA WATER COMPANY  
PRIOR TO MARCH 3, 1905, SANTA BARBARA FOREST RESERVE.

TOTAL, BY STATES.

No.	Location.	Selected area.	Base area.
	California.....	<i>Acres.</i> 40	<i>Acres.</i> 40
	Colorado.....	360	360
	Idaho.....	479.05	480
	Montana.....	438.60	440
	Nebraska.....	160	160
	Nevada.....	440	440
	North Dakota.....	2,056.31	2,033.88
	Oregon.....	3,001.75	2,998.30
	South Dakota.....	40	40
	Washington.....	3,422.84	3,400
	Wyoming.....	1,399.60	1,398.08
	Total.....	11,838.15	11,790.26

CALIFORNIA.

VISALIA LAND DISTRICT.			
11055	Selection: SE. $\frac{1}{4}$ SW. $\frac{1}{4}$ sec. 28, T. 20 S., R. 16 E.....	40	.....
	Base: NE $\frac{1}{4}$ SW. $\frac{1}{4}$ sec. 17, T. 5 N., R. 25 W.....		40

*Restricted selections, Santa Barbara Water Company, etc.—Continued.*

**COLORADO.**

No.	Location.	Selected area.	Base area.
<b>DEL NORTE LAND DISTRICT.</b>			
11399	Selection: SE. $\frac{1}{4}$ SE. $\frac{1}{4}$ sec. 18, T. 44 N., R. 11 E. Base: SW. $\frac{1}{4}$ SE. $\frac{1}{4}$ sec. 11, T. 5 N., R. 26 W.	Acres. 40	Acres. 40
<b>DENVER LAND DISTRICT.</b>			
11686	Selection: SE. $\frac{1}{4}$ SE. $\frac{1}{4}$ sec. 31, T. 5 S., R. 69 W.	40	40
12358	Base: NE. $\frac{1}{4}$ SE. $\frac{1}{4}$ sec. 22, T. 5 N., R. 26 W. Selection: SW. $\frac{1}{4}$ NE. $\frac{1}{4}$ sec. 8, T. 2 S., R. 64 W.; SE. $\frac{1}{4}$ SW. $\frac{1}{4}$ sec. 32, T. 1 S., R. 64 W. Base: E. $\frac{1}{2}$ SE. $\frac{1}{4}$ sec. 30, T. 5 N., R. 25 W.	80	80
Total, Denver land district.....		120	120
<b>LAMAR LAND DISTRICT.</b>			
12537	Selection: NE. $\frac{1}{4}$ NE. $\frac{1}{4}$ sec. 1, T. 34 S., R. 47 W.; NE. $\frac{1}{4}$ SE. $\frac{1}{4}$ sec. 25, T. 34 S., R. 46 W. Base: E. $\frac{1}{2}$ SW. $\frac{1}{4}$ sec. 30, T. 5 N., R. 25 W.	80	80
<b>PUEBLO LAND DISTRICT.</b>			
11177	Selection: SE. $\frac{1}{4}$ NW. $\frac{1}{4}$ sec. 4, T. 22 S., R. 66 W.	40	40
11511	Base: SE. $\frac{1}{4}$ NW. $\frac{1}{4}$ sec. 21, T. 5 N., R. 25 W. Selection: SE. $\frac{1}{4}$ SE. $\frac{1}{4}$ sec. 7, T. 25 S., R. 65 W.; NE. $\frac{1}{4}$ SW. $\frac{1}{4}$ sec. 24, T. 25 S., R. 66 W. Base: E. $\frac{1}{2}$ NW. $\frac{1}{4}$ sec. 14, T. 5 N., R. 26 W.	80	80
Total, Pueblo land district.....		120	120
<b>TOTAL, COLORADO, BY LAND DISTRICTS.</b>			
Del Norte.....		40	40
Denver.....		120	120
Lamar.....		80	80
Pueblo.....		120	120
		360	360

**IDAHO.**

<b>BLACKFOOT LAND DISTRICT.</b>			
11209	Selection: SE. $\frac{1}{4}$ NE. $\frac{1}{4}$ sec. 13, T. 4 S., R. 42 E.	40	40
11210	Base: NW. $\frac{1}{4}$ NW. $\frac{1}{4}$ sec. 27, T. 5 N., R. 25 W. Selection: W. $\frac{1}{2}$ SE. $\frac{1}{4}$ sec. 12, T. 4 S., R. 42 E.	80	80
11211	Base: E. $\frac{1}{2}$ NE. $\frac{1}{4}$ sec. 23, T. 5 N., R. 25 W. Selection: N. $\frac{1}{2}$ NE. $\frac{1}{4}$ sec. 13, T. 4 S., R. 42 E.	80	80
12674	Base: W. $\frac{1}{2}$ NE. $\frac{1}{4}$ sec. 23, T. 5 N., R. 25 W. Selection: SE. $\frac{1}{4}$ SE. $\frac{1}{4}$ sec. 25, T. 8 N., R. 44 E. Base: SW. $\frac{1}{4}$ NE. $\frac{1}{4}$ sec. 26, T. 5 N., R. 26 W.	40	40
Total, Blackfoot land district.....		240	240
<b>BOISE LAND DISTRICT.</b>			
12524	Selection: NE. $\frac{1}{4}$ SW. $\frac{1}{4}$ sec. 21, T. 14 N., R. 2 W.	40	40
12527	Base: SE. $\frac{1}{4}$ NW. $\frac{1}{4}$ sec. 22, T. 5 N., R. 26 W. Selection: Lot 4, sec. 31, T. 8 N., R. 3 W. Base: NE. $\frac{1}{4}$ NE. $\frac{1}{4}$ sec. 9, T. 5 N., R. 26 W.	39.05	40
Total, Boise land district.....		79.05	80
<b>HAILEY LAND DISTRICT.</b>			
11268	Selection: NE. $\frac{1}{4}$ SE. $\frac{1}{4}$ sec. 10, T. 1 N., R. 22 E.	40	40
11269	Base: SE. $\frac{1}{4}$ SE. $\frac{1}{4}$ sec. 11, T. 5 N., R. 26 W. Selection: SW. $\frac{1}{4}$ NW. $\frac{1}{4}$ and NW. $\frac{1}{4}$ SW. $\frac{1}{4}$ sec. 11, T. 1 N., R. 22 E.	80	80
11787	Base: E. $\frac{1}{2}$ NE. $\frac{1}{4}$ sec. 19, T. 5 N., R. 25 W. Selection: SE. $\frac{1}{4}$ NE. $\frac{1}{4}$ sec. 11, T. 12 S., R. 18 E. Base: NE. $\frac{1}{4}$ NE. $\frac{1}{4}$ sec. 11, T. 5 N., R. 26 W.	40	40
Total, Hailey land district.....		160	160
<b>TOTAL, IDAHO, BY LAND DISTRICTS.</b>			
Blackfoot.....		240	240
Boise.....		79.05	80
Hailey.....		160	160
		479.05	480



Restricted selections, Santa Barbara Water Company, etc.—Continued.

MONTANA.

No.	Location.	Selected area.	Base area.
<b>HELENA LAND DISTRICT.</b>			
		<i>Acres.</i>	<i>Acres.</i>
11216	Selection: NE. $\frac{1}{4}$ SE. $\frac{1}{4}$ sec. 2, T. 5 S., R. 5 W. ....	40	40
	Base: NW. $\frac{1}{4}$ NE. $\frac{1}{4}$ sec. 11, T. 5 N., R. 26 W. ....		
12347	Selection: N. $\frac{1}{4}$ SE. $\frac{1}{4}$ sec. 34, T. 13 N., R. 11 W. ....	80	80
	Base: W. $\frac{1}{2}$ NE. $\frac{1}{4}$ sec. 10, T. 5 N., R. 26 W. ....		
	Total, Helena land district .....	120	120
<b>MILES CITY LAND DISTRICT.</b>			
11139	Selection: SW. $\frac{1}{4}$ NE. $\frac{1}{4}$ sec. 6, T. 6 N., R. 34 E. ....	40	40
	Base: SW. $\frac{1}{4}$ SE. $\frac{1}{4}$ sec. 28, T. 5 N., R. 25 W. ....		
11405	Selection: NE. $\frac{1}{4}$ SW. $\frac{1}{4}$ sec. 24, T. 7 N., R. 53 E.; SE. $\frac{1}{4}$ SW. $\frac{1}{4}$ sec. 34, T. 3 N., R. 51 E. ....	80	80
	Base: E. $\frac{1}{4}$ SE. $\frac{1}{4}$ sec. 26, T. 5 N., R. 25 W. ....		
11508	Selection: SE. $\frac{1}{4}$ SE. $\frac{1}{4}$ and lot 10, sec. 9, T. 1 N., R. 54 E. ....	78.60	80
	Base: W. $\frac{1}{4}$ SE. $\frac{1}{4}$ sec. 23, T. 5 N., R. 25 W. ....		
11509	Selection: NW. $\frac{1}{4}$ NW. $\frac{1}{4}$ sec. 15, T. 1 N., R. 54 E. ....	40	40
	Base: SE. $\frac{1}{4}$ SW. $\frac{1}{4}$ sec. 21, T. 5 N., R. 26 W. ....		
12880	Selection: SW. $\frac{1}{4}$ NW. $\frac{1}{4}$ sec. 35, T. 8 S., R. 40 E.; NE. $\frac{1}{4}$ NE. $\frac{1}{4}$ (lot 1) sec. 3, T. 9 S., R. 40 E. ....	80	80
	Base: W. $\frac{1}{2}$ SE. $\frac{1}{4}$ sec. 30, T. 5 N., R. 25 W. ....		
	Total, Miles City land district .....	318.60	320
<b>TOTAL, MONTANA, BY LAND DISTRICTS.</b>			
	Helena .....	120	120
	Miles City .....	318.60	320
		438.60	440

NEBRASKA.

<b>BROKEN BOW LAND DISTRICT.</b>			
11924	Selection: SW. $\frac{1}{4}$ NE. $\frac{1}{4}$ , SE. $\frac{1}{4}$ NW. $\frac{1}{4}$ , NE. $\frac{1}{4}$ SW. $\frac{1}{4}$ , NW. $\frac{1}{4}$ SE. $\frac{1}{4}$ , sec. 5, T. 26 N., R. 24 W. ....	160	160
	Base: SE. $\frac{1}{4}$ sec. 25, T. 5 N., R. 26 W. ....		

NEVADA.

<b>CARSON CITY LAND DISTRICT.</b>			
11816	Selection: NW. $\frac{1}{4}$ SW. $\frac{1}{4}$ sec. 35, T. 43 N., R. 58 E. ....	40	40
	Base: NW. $\frac{1}{4}$ SW. $\frac{1}{4}$ sec. 21, T. 5 N., R. 26 W. ....		
11945	Selection: SE. $\frac{1}{4}$ SE. $\frac{1}{4}$ sec. 6, T. 36 N., R. 59 E. ....	40	40
	Base: NW. $\frac{1}{4}$ NW. $\frac{1}{4}$ sec. 26, T. 5 N., R. 26 W. ....		
11996	Selection: NW. $\frac{1}{4}$ NE. $\frac{1}{4}$ sec. 14, T. 5 S., R. 60 E. ....	40	40
	Base: NE. $\frac{1}{4}$ NW. $\frac{1}{4}$ sec. 25, T. 5 N., R. 26 W. ....		
11997	Selection: SW. $\frac{1}{4}$ NE. $\frac{1}{4}$ sec. 14, T. 5 S., R. 60 E. ....	40	40
	Base: NE. $\frac{1}{4}$ SW. $\frac{1}{4}$ sec. 21, T. 5 N., R. 25 W. ....		
12305	Selection: Lot 5 of NW. $\frac{1}{4}$ sec. 5, and NW. $\frac{1}{4}$ SW. $\frac{1}{4}$ sec. 9, T. 40 N., R. 54 E. ....	80	80
	Base: W. $\frac{1}{2}$ SW. $\frac{1}{4}$ sec. 10, T. 5 N., R. 26 W. ....		
12313	Selection: NW. $\frac{1}{4}$ SW. $\frac{1}{4}$ sec. 25, T. 39 N., R. 53 E. ....	40	40
	Base: SW. $\frac{1}{4}$ NW. $\frac{1}{4}$ sec. 27, T. 5 N., R. 26 W. ....		
12314	Selection: NW. $\frac{1}{4}$ NE. $\frac{1}{4}$ sec. 22, T. 39 N., R. 53 E. ....	40	40
	Base: NW. $\frac{1}{4}$ NW. $\frac{1}{4}$ sec. 27, T. 5 N., R. 26 W. ....		
12315	Selection: NW. $\frac{1}{4}$ NW. $\frac{1}{4}$ sec. 25, T. 39 N., R. 53 E. ....	40	40
	Base: SE. $\frac{1}{4}$ NW. $\frac{1}{4}$ sec. 27, T. 5 N., R. 26 W. ....		
12316	Selection: NW. $\frac{1}{4}$ SW. $\frac{1}{4}$ sec. 11, T. 39 N., R. 53 E. ....	40	40
	Base: SW. $\frac{1}{4}$ NW. $\frac{1}{4}$ sec. 29, T. 5 N., R. 25 W. ....		
12683	Selection: SE. $\frac{1}{4}$ NE. $\frac{1}{4}$ sec. 14, T. 8 S., R. 61 E. ....	40	40
	Base: SE. $\frac{1}{4}$ NE. $\frac{1}{4}$ sec. 26, T. 5 N., R. 26 W. ....		
	Total, Carson City land district .....	440	440
	Total, Nevada .....		

*Restricted selections, Santa Barbara Water Company, etc.—Continued.*

**NORTH DAKOTA.**

No.	Location.	Selected area.	Base area.
<b>DEVILS LAKE LAND DISTRICT.</b>			
		<i>Acres.</i>	<i>Acres.</i>
11129	Selection: NE. $\frac{1}{4}$ NW. $\frac{1}{4}$ sec. 21, T. 150 N., R. 77 W. ....	40	40
	Base: NW. $\frac{1}{4}$ NW. $\frac{1}{4}$ sec. 21, T. 5 N., R. 25 W. ....	40	40
11222	Selection: SE. $\frac{1}{4}$ SE. $\frac{1}{4}$ sec. 25, T. 151 N., R. 78 W. ....	40	40
	Base: NE. $\frac{1}{4}$ NE. $\frac{1}{4}$ sec. 28, T. 5 N., R. 25 W. ....	40	40
11223	Selection: SE. $\frac{1}{4}$ NW. $\frac{1}{4}$ sec. 12, T. 157 N., R. 72 W. ....	40	40
	Base: SW. $\frac{1}{4}$ NE. $\frac{1}{4}$ sec. 21, T. 5 N., R. 25 W. ....	86.60	80
11274	Selection: Lots 1, 2, and 7, sec. 8, T. 156 N., R. 71 W. ....	42.60	40
	Base: E. $\frac{1}{2}$ SW. $\frac{1}{4}$ sec. 27, T. 5 N., R. 25 W. ....	40	40
11275	Selection: Lot 3, sec. 8, T. 156 N., R. 71 W. ....	40	40
	Base: NW. $\frac{1}{4}$ SE. $\frac{1}{4}$ sec. 28, T. 5 N., R. 25 W. ....	164.44	160
11374	Selection: SE. $\frac{1}{4}$ SW. $\frac{1}{4}$ and lots 6 and 7, sec. 6, T. 155 N., R. 74 W.; SE. $\frac{1}{4}$ SE. $\frac{1}{4}$ sec. 1, T. 155 N., R. 75 W. ....	80	80
	Base: SE. $\frac{1}{4}$ sec. 24, T. 5 N., R. 26 W. ....	80	80
1158c	Selection: N. $\frac{1}{2}$ SW. $\frac{1}{4}$ sec. 21, T. 150 N., R. 76 W. ....	80	80
	Base: E. $\frac{1}{2}$ NE. $\frac{1}{4}$ sec. 14, T. 5 N., R. 26 W. ....	80	80
11587	Selection: S. $\frac{1}{2}$ NE. $\frac{1}{4}$ sec. 11, T. 150 N., R. 72 W. ....	80	80
	Base: W. $\frac{1}{2}$ SE. $\frac{1}{4}$ sec. 21, T. 5 N., R. 26 W. ....	80	80
11588	Selection: N. $\frac{1}{2}$ SE. $\frac{1}{4}$ sec. 11, T. 150 N., R. 72 W. ....	80	80
	Base: E. $\frac{1}{2}$ NW. $\frac{1}{4}$ sec. 18, T. 5 N., R. 25 W. ....	80	80
12055	Selection: E. $\frac{1}{2}$ NW. $\frac{1}{4}$ sec. 17, T. 149 N., R. 73 W. ....	40	40
	Base: E. $\frac{1}{2}$ NE. $\frac{1}{4}$ sec. 10, T. 5 N., R. 26 W. ....	40	40
12123	Selection: SE. $\frac{1}{4}$ NW. $\frac{1}{4}$ sec. 10, T. 163 N., R. 80 W. ....	40	40
	Base: SW. $\frac{1}{4}$ SE. $\frac{1}{4}$ sec. 15, T. 5 N., R. 26 W. ....	80	80
12201	Selection: W. $\frac{1}{2}$ S. $\frac{1}{4}$ sec. 5, T. 150 N., R. 73 W. ....	40	40
	Base: W. $\frac{1}{2}$ NE. $\frac{1}{4}$ sec. 18, T. 5 N., R. 25 W. ....	40	38.42
12501	Selection: NW. $\frac{1}{4}$ SE. $\frac{1}{4}$ sec. 10, T. 160 N., R. 73 W. ....	40	38.79
	Base: NW. $\frac{1}{4}$ NW. $\frac{1}{4}$ sec. 19, T. 5 N., R. 25 W. ....	40	40
12996	Selection: SW. $\frac{1}{4}$ NE. $\frac{1}{4}$ sec. 30, T. 151 N., R. 72 W. ....	40	40
	Base: SW. $\frac{1}{4}$ NW. $\frac{1}{4}$ (or lot 2) sec. 18, T. 5 N., R. 25 W. ....	80	80
12997	Selection: Lot 1, sec. 19, T. 151 N., R. 78 W. ....	40	40
	Base: NW. $\frac{1}{4}$ NE. $\frac{1}{4}$ sec. 9, T. 5 N., R. 26 W. ....	80	80
12998	Selection: W. $\frac{1}{2}$ SE. $\frac{1}{4}$ sec. 12, T. 163 N., R. 79 W. ....	40	40
	Base: W. $\frac{1}{2}$ SE. $\frac{1}{4}$ sec. 14, T. 5 N., R. 26 W. ....	40	40
12999	Selection: SE. $\frac{1}{4}$ NE. $\frac{1}{4}$ sec. 23, T. 152 N., R. 75 W. ....	40	40
	Base: NW. $\frac{1}{4}$ NW. $\frac{1}{4}$ sec. 29, T. 5 N., R. 25 W. ....	36.87	38.16
13000	Selection: Lot 1, sec. 6, T. 160 N., R. 71 W. ....	40	40
	Base: SW. $\frac{1}{4}$ NW. $\frac{1}{4}$ (or lot 2) sec. 30, T. 5 N., R. 25 W. ....	40	40
13003	Selection: SE. $\frac{1}{4}$ NE. $\frac{1}{4}$ sec. 29, T. 151 N., R. 75 W. ....	80	80
	Base: NE. $\frac{1}{4}$ NW. $\frac{1}{4}$ sec. 29, T. 5 N., R. 25 W. ....	80	80
13004	Selection: E. $\frac{1}{2}$ SE. $\frac{1}{4}$ sec. 12, T. 163 N., R. 79 W. ....	40	80
	Base: E. $\frac{1}{2}$ SW. $\frac{1}{4}$ sec. 20, T. 5 N., R. 25 W. ....	40	38.51
13325	Selection: NE. $\frac{1}{4}$ SW. $\frac{1}{4}$ sec. 2, T. 162 N., R. 76 W. ....	40	38.51
	Base: SW. $\frac{1}{4}$ SW. $\frac{1}{4}$ (or lot 4) sec. 18, T. 5 N., R. 25 W. ....	1,290.51	1,273.88
Total, Devils Lake land district.....		1,290.51	1,273.88
<b>MINOT LAND DISTRICT.</b>			
11102	Selection: NE. $\frac{1}{4}$ sec. 35, T. 162 N., R. 85 W. ....	160	160
	Base: NE. $\frac{1}{4}$ sec. 24, T. 5 N., R. 25 W. ....	77.42	80
11306	Selection: SE. $\frac{1}{4}$ SW. $\frac{1}{4}$ and lot 4, sec. 19, T. 150 N., R. 86 W. ....	40	40
	Base: W. $\frac{1}{2}$ SW. $\frac{1}{4}$ sec. 22, T. 5 N., R. 25 W. ....	80	80
11577	Selection: SW. $\frac{1}{4}$ SW. $\frac{1}{4}$ sec. 21, T. 155 N., R. 100 W. ....	80	80
	Base: SW. $\frac{1}{4}$ SW. $\frac{1}{4}$ sec. 21, T. 5 N., R. 25 W. ....	80	80
11578	Selection: S. $\frac{1}{2}$ SW. $\frac{1}{4}$ sec. 34, T. 164 N., R. 86 W. ....	80	80
	Base: W. $\frac{1}{2}$ SE. $\frac{1}{4}$ sec. 26, T. 5 N., R. 25 W. ....	80	80
11579	Selection: N. $\frac{1}{2}$ SW. $\frac{1}{4}$ sec. 34, T. 164 N., R. 86 W. ....	48.38	40
	Base: E. $\frac{1}{2}$ SW. $\frac{1}{4}$ sec. 26, T. 5 N., R. 25 W. ....	40	40
11580	Selection: Lot 3, sec. 27, T. 164 N., R. 85 W. ....	40	40
	Base: NW. $\frac{1}{4}$ NW. $\frac{1}{4}$ sec. 22, T. 5 N., R. 26 W. ....	80	80
12058	Selection: NW. $\frac{1}{4}$ NW. $\frac{1}{4}$ sec. 14, T. 163 N., R. 87 W. ....	40	80
	Base: SE. $\frac{1}{4}$ SE. $\frac{1}{4}$ sec. 15, T. 5 N., R. 26 W. ....	40	40
12143	Selection: S. $\frac{1}{2}$ SW. $\frac{1}{4}$ sec. 4, T. 149 N., R. 83 W. ....	40	40
	Base: W. $\frac{1}{2}$ SE. $\frac{1}{4}$ sec. 18, T. 5 N., R. 25 W. ....	40	40
12565	Selection: Lot 7, sec. 4, T. 152 N., R. 103 W. ....	40	40
	Base: SW. $\frac{1}{4}$ NE. $\frac{1}{4}$ sec. 30, T. 5 N., R. 25 W. ....	40	40
12876	Selection: NE. $\frac{1}{4}$ NE. $\frac{1}{4}$ sec. 9, T. 159 N., R. 92 W. ....	80	40
	Base: SW. $\frac{1}{4}$ NE. $\frac{1}{4}$ sec. 29, T. 5 N., R. 25 W. ....	80	80
11886	Selection: E. $\frac{1}{2}$ SE. $\frac{1}{4}$ sec. 11, T. 162 N., R. 84 W. ....	80	80
	Base: W. $\frac{1}{2}$ SE. $\frac{1}{4}$ sec. 20, T. 5 N., R. 25 W. ....	765.80	700
Total, Minot land district.....		765.80	700
<b>TOTAL, NORTH DAKOTA, BY LAND DISTRICTS.</b>			
Devils Lake.....		1,290.51	1,273.88
Minot.....		765.80	700
Total.....		2,056.31	2,033.88

Restricted selections, Santa Barbara Water Company, etc.—(continued).

OREGON.

No.	Location.	Selected area.	Base area.
BURNS LAND DISTRICT.			
12335	Selection: Lot 4, sec. 25, T. 15 S., R. 46 E. Base: SW. $\frac{1}{4}$ SW. $\frac{1}{4}$ (or lot 4) sec. 19, T. 5 N., R. 25 W.	Acres. 18.50	Acres. 38.30
LA GRANDE LAND DISTRICT.			
11348	Selection: W. $\frac{1}{2}$ NE. $\frac{1}{4}$ sec. 23, T. 2 S., R. 27 E. Base: E. $\frac{1}{2}$ NE. $\frac{1}{4}$ sec. 22, T. 5 N., R. 25 W.	80	80
11360	Selection: E. $\frac{1}{2}$ NE. $\frac{1}{4}$ sec. 23, T. 2 S., R. 27 E. Base: W. $\frac{1}{2}$ SW. $\frac{1}{4}$ sec. 26, T. 5 N., R. 25 W.	80	80
11428	Selection: SE. $\frac{1}{4}$ sec. 23, T. 2 S., R. 27 E. Base: SW. $\frac{1}{4}$ sec. 24, T. 5 N., R. 25 W.	160	160
Total, La Grande land district.....		320	320
LAKEVIEW LAND DISTRICT.			
12101	Selection: SW. $\frac{1}{4}$ NE. $\frac{1}{4}$ , SE. $\frac{1}{4}$ NW. $\frac{1}{4}$ , and N. $\frac{1}{2}$ SW. $\frac{1}{4}$ sec. 29, T. 39 S., R. 44 E. Base: NW. $\frac{1}{4}$ sec. 24, T. 5 N., R. 26 W.	160	160
12102	Selection: SE. $\frac{1}{4}$ NE. $\frac{1}{4}$ sec. 17, T. 40 S., R. 44 E. Base: NW. $\frac{1}{4}$ NE. $\frac{1}{4}$ sec. 22, T. 5 N., R. 26 W.	40	40
12103	Selection: NW. $\frac{1}{4}$ SE. $\frac{1}{4}$ sec. 5, T. 40 S., R. 44 E. Base: SE. $\frac{1}{4}$ NE. $\frac{1}{4}$ sec. 22, T. 5 N., R. 26 W.	40	40
13106	Selection: SW. $\frac{1}{4}$ NE. $\frac{1}{4}$ sec. 9, T. 37 S., R. 43 E. Base: NE. $\frac{1}{2}$ NW. $\frac{1}{4}$ sec. 22, T. 5 N., R. 26 W.	40	40
13107	Selection: NE. $\frac{1}{4}$ SE. $\frac{1}{4}$ sec. 10, T. 37 S., R. 43 E. Base: SW. $\frac{1}{4}$ NE. $\frac{1}{4}$ sec. 22, T. 5 N., R. 26 W.	40	40
Total, Lakeview land district.....		320	320
THE DALLES LAND DISTRICT.			
11174	Selection: Lot 3 and NE. $\frac{1}{4}$ SW. $\frac{1}{4}$ , SE. $\frac{1}{4}$ NW. $\frac{1}{4}$ , and SW. $\frac{1}{4}$ NE. $\frac{1}{4}$ , sec. 7, T. 1 S., R. 16 E. Base: SW. $\frac{1}{4}$ sec. 25, T. 5 N., R. 25 W.	163.99	160
11175	Selection: SE. $\frac{1}{4}$ NE. $\frac{1}{4}$ , NE. $\frac{1}{4}$ SE. $\frac{1}{4}$ , sec. 7, T. 1 S., R. 16 E. Base: E. $\frac{1}{2}$ NW. $\frac{1}{4}$ sec. 13, T. 5 N., R. 26 W.	80	80
11176	Selection: Lots 2 and 3, sec. 12, T. 1 S., R. 15 E. Base: NW. $\frac{1}{4}$ SW. $\frac{1}{4}$ sec. 28, T. 5 N., R. 25 W.	46	40
11206	Selection: NW. $\frac{1}{4}$ NW. $\frac{1}{4}$ sec. 11, T. 1 S., R. 20 E. Base: SW. $\frac{1}{4}$ SE. $\frac{1}{4}$ sec. 17, T. 5 N., R. 25 W.	40	40
11215	Selection: SE. $\frac{1}{4}$ SE. $\frac{1}{4}$ sec. 10, T. 1 S., R. 20 E. Base: SE. $\frac{1}{4}$ SW. $\frac{1}{4}$ sec. 28, T. 5 N., R. 25 W.	40	40
11303	Selection: NW. $\frac{1}{4}$ SW. $\frac{1}{4}$ sec. 2, T. 1 N., R. 11 E. Base: NE. $\frac{1}{4}$ SE. $\frac{1}{4}$ sec. 17, T. 5 N., R. 25 W.	40	40
11335	Selection: SE. $\frac{1}{4}$ NE. $\frac{1}{4}$ sec. 34, T. 3 S., R. 16 E. Base: NW. $\frac{1}{4}$ NE. $\frac{1}{4}$ sec. 21, T. 5 N., R. 25 W.	40	40
11386	Selection: SE. $\frac{1}{4}$ sec. 14, T. 5 S., R. 17 E. Base: NE. $\frac{1}{4}$ sec. 24, T. 5 N., R. 26 W.	160	160
11411	Selection: SE. $\frac{1}{4}$ NW. $\frac{1}{4}$ and NW. $\frac{1}{4}$ NW. $\frac{1}{4}$ sec. 11, T. 3 S., R. 25 E. Base: E. $\frac{1}{2}$ SW. $\frac{1}{4}$ sec. 11, T. 5 N., R. 26 W.	80	80
11412	Selection: NW. $\frac{1}{4}$ NW. $\frac{1}{4}$ sec. 21, T. 3 S., R. 17 E. Base: SE. $\frac{1}{4}$ SW. $\frac{1}{4}$ sec. 9, T. 5 N., R. 26 W.	40	40
11413	Selection: NE. $\frac{1}{4}$ NE. $\frac{1}{4}$ sec. 24, T. 5 S., R. 17 E. Base: SW. $\frac{1}{4}$ SW. $\frac{1}{4}$ sec. 27, T. 5 N., R. 25 W.	40	40
11414	Selection: NE. $\frac{1}{4}$ SW. $\frac{1}{4}$ sec. 7, T. 4 S., R. 16 E. Base: NE. $\frac{1}{4}$ SW. $\frac{1}{4}$ sec. 29, T. 5 N., R. 25 W.	40	40
11463	Selection: W. $\frac{1}{2}$ SE. $\frac{1}{4}$ sec. 14, T. 3 S., R. 20 E. Base: W. $\frac{1}{2}$ NE. $\frac{1}{4}$ sec. 19, T. 5 N., R. 25 W.	80	80
11464	Selection: E. $\frac{1}{2}$ NW. $\frac{1}{4}$ sec. 14, T. 3 S., R. 20 E. Base: W. $\frac{1}{2}$ NW. $\frac{1}{4}$ sec. 20, T. 5 N., R. 25 W.	80	80
11465	Selection: SW. $\frac{1}{4}$ NE. $\frac{1}{4}$ sec. 14, T. 3 S., R. 20 E. Base: SE. $\frac{1}{4}$ NW. $\frac{1}{4}$ sec. 29, T. 5 N., R. 25 W.	40	40
11485	Selection: SW. $\frac{1}{4}$ NE. $\frac{1}{4}$ , W. $\frac{1}{2}$ SE. $\frac{1}{4}$ , NE. $\frac{1}{4}$ SW. $\frac{1}{4}$ , sec. 29, T. 2 S., R. 20 E. Base: SE. $\frac{1}{4}$ sec. 23, T. 5 N., R. 26 W.	160	160
11487	Selection: NE. $\frac{1}{4}$ NE. $\frac{1}{4}$ sec. 34, T. 3 S., R. 19 E. Base: NE. $\frac{1}{4}$ SW. $\frac{1}{4}$ sec. 9, T. 5 N., R. 26 W.	40	40
11488	Selection: W. $\frac{1}{2}$ NE. $\frac{1}{4}$ sec. 34, T. 3 S., R. 19 E. Base: W. $\frac{1}{2}$ NE. $\frac{1}{4}$ sec. 20, T. 5 N., R. 25 W.	80	80
11532	Selection: Lots 2 and 3, sec. 3, T. 4 S., R. 15 E. Base: E. $\frac{1}{2}$ NW. $\frac{1}{4}$ sec. 15, T. 5 N., R. 26 W.	80.29	80
11535	Selection: SW. $\frac{1}{4}$ SW. $\frac{1}{4}$ sec. 10, T. 4 S., R. 19 E. Base: NW. $\frac{1}{4}$ SW. $\frac{1}{4}$ sec. 27, T. 5 N., R. 25 W.	40	40
11575	Selection: Lot 1 and SW. $\frac{1}{4}$ SE. $\frac{1}{4}$ sec. 6; SW. $\frac{1}{4}$ SW. $\frac{1}{4}$ sec. 5, T. 5 S., R. 16 E.; SE. $\frac{1}{4}$ SW. $\frac{1}{4}$ sec. 32, T. 4 S., R. 16 E. Base: SW. $\frac{1}{4}$ sec. 25, T. 5 N., R. 26 W.	161.38	160
11702	Selection: NE. $\frac{1}{4}$ SE. $\frac{1}{4}$ sec. 2, T. 3 S., R. 21 E. Base: NW. $\frac{1}{4}$ NE. $\frac{1}{4}$ sec. 25, T. 5 N., R. 26 W.	40	40

*Restricted selections, Santa Barbara Water Company, etc.—Continued.*

**OREGON—Continued.**

No.	Location.	Selected area.	Base area.
<b>THE DALLES LAND DISTRICT—Continued.</b>			
		<i>Acres.</i>	<i>Acres.</i>
11707	Selection: SE. $\frac{1}{4}$ NE. $\frac{1}{4}$ sec. 34, T. 3 S., R. 19 E. Base: SW. $\frac{1}{4}$ NE. $\frac{1}{4}$ sec. 25, T. 5 N., R. 26 W.	40	40
11732	Selection: SE. $\frac{1}{4}$ NW. $\frac{1}{4}$ sec. 34, T. 4 S., R. 15 E. Base: SE. $\frac{1}{4}$ SE. $\frac{1}{4}$ sec. 17, T. 5 N., R. 25 W.	40	40
11765	Selection: SE. $\frac{1}{4}$ NW. $\frac{1}{4}$ NW. $\frac{1}{4}$ SE. $\frac{1}{4}$ sec. 26, T. 4 S., R. 14 E. Base: E. $\frac{1}{2}$ SW. $\frac{1}{4}$ sec. 22, T. 5 N., R. 25 W.	80	80
11766	Selection: N. $\frac{1}{2}$ SW. $\frac{1}{4}$ sec. 26, T. 4 S., R. 14 E. Base: E. $\frac{1}{2}$ SE. $\frac{1}{4}$ sec. 27, T. 5 N., R. 25 W.	80	80
11822	Selection: NE. $\frac{1}{4}$ NE. $\frac{1}{4}$ sec. 35, T. 4 S., R. 16 E. Base: SE. $\frac{1}{4}$ NE. $\frac{1}{4}$ sec. 29, T. 5 N., R. 25 W.	40	40
11888	Selection: Lots 2 and 8, sec. 24, T. 5 S., R. 17 E. Base: E. $\frac{1}{2}$ NE. $\frac{1}{4}$ sec. 18, T. 5 N., R. 25 W.	77.87	80
11894	Selection: NE. $\frac{1}{4}$ NE. $\frac{1}{4}$ sec. 26, T. 4 S., R. 20 E.; SW. $\frac{1}{4}$ SW. $\frac{1}{4}$ sec. 11, T. 2 S., R. 19 E. Base: W. $\frac{1}{2}$ SE. $\frac{1}{4}$ sec. 27, T. 5 N., R. 25 W.	80	80
11925	Selection: NE. $\frac{1}{4}$ NW. $\frac{1}{4}$ sec. 35, T. 3 S., R. 19 E. Base: NW. $\frac{1}{4}$ SW. $\frac{1}{4}$ sec. 9, T. 5 N., R. 26 W.	40	40
11970	Selection: Lots 3 and 4, sec. 31, T. 4 S., R. 17 E.; NE. $\frac{1}{4}$ NE. $\frac{1}{4}$ sec. 22, T. 4 S., R. 15 E. Base: E. $\frac{1}{2}$ SE. $\frac{1}{4}$ sec. 19, T. 5 N., R. 25 W.	93.72	80
11971	Selection: SE. $\frac{1}{4}$ SW. $\frac{1}{4}$ sec. 1, T. 2 S., R. 19 E.; SE. $\frac{1}{4}$ SE. $\frac{1}{4}$ sec. 7, T. 2 S., R. 20 E. Base: E. $\frac{1}{2}$ NW. $\frac{1}{4}$ sec. 19, T. 5 N., R. 25 W.	80	80
12203	Selection: E. $\frac{1}{2}$ NW. $\frac{1}{4}$ sec. 10, T. 4 S., R. 14 E. Base: E. $\frac{1}{2}$ NE. $\frac{1}{4}$ sec. 26, T. 5 N., R. 25 W.	80	80
	Total, The Dalles land district.....	2,343.25	2,320
<b>TOTAL, OREGON, BY LAND DISTRICTS.</b>			
	Burns.....	18.50	38.30
	La Grande.....	320	320
	Lakeview.....	320	320
	The Dalles.....	2,343.25	2,320
		3,001.75	2,998.30

**SOUTH DAKOTA.**

<b>RAPID CITY LAND DISTRICT.</b>			
11898	Selection: NW. $\frac{1}{4}$ NW. $\frac{1}{4}$ sec. 21, T. 16 N., R. 2 E. Base: SW. $\frac{1}{4}$ SW. $\frac{1}{4}$ sec. 21, T. 5 N., R. 26 W.	40	40

**WASHINGTON.**

<b>NORTH YAKIMA LAND DISTRICT.</b>			
11207	Selection: S. $\frac{1}{2}$ SW. $\frac{1}{4}$ sec. 14, T. 11 N., R. 20 E. Base: W. $\frac{1}{2}$ SW. $\frac{1}{4}$ sec. 11, T. 5 N., R. 26 W.	80	80
11208	Selection: NW. $\frac{1}{4}$ SW. $\frac{1}{4}$ sec. 14, T. 11 N., R. 20 E. Base: SW. $\frac{1}{4}$ NE. $\frac{1}{4}$ sec. 11, T. 5 N., R. 26 W.	40	40
11245	Selection: Lots 1 and 2, and S. $\frac{1}{2}$ NE. $\frac{1}{4}$ sec. 6, T. 7 N., R. 27 E. Base: SE. $\frac{1}{4}$ sec. 24, T. 5 N., R. 25 W.	159.59	160
11247	Selection: NE. $\frac{1}{4}$ NW. $\frac{1}{4}$ sec. 10, T. 11 N., R. 20 E. Base: SE. $\frac{1}{4}$ SE. $\frac{1}{4}$ sec. 29, T. 5 N., R. 25 W.	40	40
11248	Selection: SE. $\frac{1}{4}$ NW. $\frac{1}{4}$ sec. 10, T. 11 N., R. 20 E. Base: SW. $\frac{1}{4}$ SE. $\frac{1}{4}$ sec. 29, T. 5 N., R. 25 W.	40	40
11248 $\frac{1}{2}$	Selection: W. $\frac{1}{2}$ NW. $\frac{1}{4}$ sec. 10, T. 11 N., R. 20 E. Base: W. $\frac{1}{2}$ SE. $\frac{1}{4}$ sec. 13, T. 5 N., R. 26 W.	80	80
11249	Selection: W. $\frac{1}{2}$ SW. $\frac{1}{4}$ sec. 10, T. 11 N., R. 20 E. Base: W. $\frac{1}{2}$ NW. $\frac{1}{4}$ sec. 13, T. 5 N., R. 26 W.	80	80
11250	Selection: E. $\frac{1}{2}$ SW. $\frac{1}{4}$ sec. 10, T. 11 N., R. 20 E. Base: E. $\frac{1}{2}$ SE. $\frac{1}{4}$ sec. 13, T. 5 N., R. 26 W.	80	80
11356	Selection: NW. $\frac{1}{4}$ sec. 14, T. 9 N., R. 22 E. Base: NW. $\frac{1}{4}$ sec. 16, T. 5 N., R. 26 W.	160	160
11375	Selection: N. $\frac{1}{2}$ NW. $\frac{1}{4}$ sec. 10, T. 8 N., R. 25 E. Base: W. $\frac{1}{2}$ NW. $\frac{1}{4}$ sec. 22, T. 5 N., R. 25 W.	80	80
11376	Selection: S. $\frac{1}{2}$ NW. $\frac{1}{4}$ sec. 10, T. 8 N., R. 25 E. Base: E. $\frac{1}{2}$ SE. $\frac{1}{4}$ sec. 22, T. 5 N., R. 25 W.	80	80
11433	Selection: E. $\frac{1}{2}$ SE. $\frac{1}{4}$ sec. 8, T. 8 N., R. 26 E. Base: E. $\frac{1}{2}$ SW. $\frac{1}{4}$ sec. 22, T. 5 N., R. 26 W.	80	80
11433 $\frac{1}{2}$	Selection: W. $\frac{1}{2}$ SE. $\frac{1}{4}$ sec. 8, T. 8 N., R. 26 E. Base: W. $\frac{1}{2}$ SW. $\frac{1}{4}$ sec. 22, T. 5 N., R. 26 W.	80	80
11503	Selection: E. $\frac{1}{2}$ SE. $\frac{1}{4}$ sec. 2, T. 9 N., R. 26 E. Base: E. $\frac{1}{2}$ NW. $\frac{1}{4}$ sec. 10, T. 5 N., R. 26 W.	80	80
11504	Selection: W. $\frac{1}{2}$ SE. $\frac{1}{4}$ sec. 32, T. 9 N., R. 26 E. Base: W. $\frac{1}{2}$ NW. $\frac{1}{4}$ sec. 10, T. 5 N., R. 26 W.	80	80

Restricted selections, Santa Barbara Water Company, etc.—Continued.

WASHINGTON—Continued.

No.	Location.	Selected area.	Base area.
NORTH YAKIMA LAND DISTRICT—Continued.			
11604	Selection: NW. $\frac{1}{4}$ sec. 10, T. 8 N., R. 26 E.....	Acres. 160	Acres. 160
	Base: NE. $\frac{1}{4}$ sec. 16, T. 5 N., R. 26 W.....		
11625	Selection: SE. $\frac{1}{4}$ sec. 22, T. 8 N., R. 24 E.....	160	160
	Base: SW. $\frac{1}{4}$ sec. 25, T. 5 N., R. 26 W.....		
11626	Selection: S. $\frac{1}{2}$ NE. $\frac{1}{4}$ , S. $\frac{1}{2}$ NW. $\frac{1}{4}$ sec. 22, T. 8 N., R. 24 E.....	160	160
	Base: NE. $\frac{1}{4}$ sec. 23, T. 5 N., R. 26 W.....		
11631	Selection: SE. $\frac{1}{4}$ SW. $\frac{1}{4}$ sec. 1; NE. $\frac{1}{4}$ NW. $\frac{1}{4}$ , S. $\frac{1}{2}$ NW. $\frac{1}{4}$ , sec. 12, T. 7 N., R. 22 W.....	160	160
	Base: NW. $\frac{1}{4}$ sec. 23, T. 5 N., R. 26 W.....		
Total, North Yakima land district.....		1,888.59	1,880
SPOKANE LAND DISTRICT.			
11070	Selection: W. $\frac{1}{2}$ SE. $\frac{1}{4}$ sec. 26, T. 21 N., R. 33 E.....	80	80
	Base: E. $\frac{1}{2}$ SW. $\frac{1}{4}$ sec. 23, T. 5 N., R. 25 W.....		
11500	Selection: NE. $\frac{1}{4}$ NW. $\frac{1}{4}$ sec. 26, T. 18 N., R. 33 E.....	40	40
	Base: SE. $\frac{1}{4}$ SE. $\frac{1}{4}$ sec. 28, T. 5 N., R. 25 W.....		
11501	Selection: W. $\frac{1}{2}$ NW. $\frac{1}{4}$ sec. 26, T. 18 N., R. 33 E.....	80	80
	Base: W. $\frac{1}{2}$ NE. $\frac{1}{4}$ sec. 14, T. 5 N., R. 26 W.....		
Total, Spokane land district.....		200	200
VANCOUVER LAND DISTRICT.			
11419	Selection: NE. $\frac{1}{4}$ SW. $\frac{1}{4}$ sec. 5, T. 2 N., R. 15 E.....	40	40
	Base: SW. $\frac{1}{4}$ SW. $\frac{1}{4}$ sec. 28, T. 5 N., R. 25 W.....		
WALLA WALLA LAND DISTRICT.			
11148	Selection: E. $\frac{1}{2}$ SW. $\frac{1}{4}$ and lots 6 and 7 sec. 6, T. 3 N., R. 21 E.....	159.65	160
	Base: NW. $\frac{1}{2}$ sec. 25, T. 5 N., R. 25 W.....		
11150	Selection: W. $\frac{1}{2}$ NE. $\frac{1}{4}$ sec. 26, T. 4 N., R. 20 E.....	80	80
	Base: E. $\frac{1}{2}$ NW. $\frac{1}{4}$ sec. 27, T. 5 N., R. 25 W.....		
11263	Selection: Fractional NE. $\frac{1}{4}$ sec. 5, T. 7 N., R. 34 E.....	159.03	160
	Base: NE. $\frac{1}{4}$ sec. 25, T. 5 N., R. 25 W.....		
11267	Selection: S. $\frac{1}{2}$ SW. $\frac{1}{4}$ sec. 11, T. 6 N., R. 30 E.....	80	80
	Base: W. $\frac{1}{2}$ SW. $\frac{1}{4}$ sec. 24, T. 5 N., R. 26 W.....		
11285	Selection: N. $\frac{1}{2}$ NE. $\frac{1}{4}$ sec. 12, T. 13 N., R. 37 E.....	80	80
	Base: E. $\frac{1}{2}$ SW. $\frac{1}{4}$ sec. 24, T. 5 N., R. 26 W.....		
11381	Selection: SE. $\frac{1}{4}$ NE. $\frac{1}{4}$ sec. 6, T. 12 N., R. 41 E.....	40	40
	Base: SW. $\frac{1}{4}$ SE. $\frac{1}{4}$ sec. 21, T. 5 N., R. 25 W.....		
11382	Selection: Fractional N. $\frac{1}{2}$ NE. $\frac{1}{4}$ sec. 6, T. 12 N., R. 41 E.....	95.57	80
	Base: W. $\frac{1}{2}$ NW. $\frac{1}{4}$ sec. 26, T. 5 N., R. 25 W.....		
11436	Selection: NW. $\frac{1}{4}$ NW. $\frac{1}{4}$ sec. 28, T. 14 N., R. 38 E.; SE. $\frac{1}{4}$ NE. $\frac{1}{4}$ sec. 12, T. 13 N., R. 37 E.....	80	80
	Base: W. $\frac{1}{2}$ NE. $\frac{1}{4}$ sec. 22, T. 5 N., R. 25 W.....		
11461	Selection: SW. $\frac{1}{4}$ NW. $\frac{1}{4}$ sec. 35, T. 4 N., R. 20 E.....	40	40
	Base: NE. $\frac{1}{4}$ SW. $\frac{1}{4}$ sec. 28, T. 5 N., R. 25 W.....		
12089	Selection: W. $\frac{1}{2}$ SW. $\frac{1}{4}$ sec. 10, T. 6 N., R. 33 E.....	80	80
	Base: W. $\frac{1}{2}$ NW. $\frac{1}{4}$ sec. 15, T. 5 N., R. 26 W.....		
12090	Selection: E. $\frac{1}{2}$ SW. $\frac{1}{4}$ sec. 10, T. 6 N., R. 33 E.....	80	80
	Base: E. $\frac{1}{2}$ NW. $\frac{1}{4}$ sec. 20, T. 5 N., R. 25 W.....		
12091	Selection: SE. $\frac{1}{4}$ NW. $\frac{1}{4}$ sec. 10, T. 6 N., R. 33 E.....	40	40
	Base: NE. $\frac{1}{4}$ SW. $\frac{1}{4}$ sec. 21, T. 5 N., R. 26 W.....		
12420	Selection: SW. $\frac{1}{4}$ NW. $\frac{1}{4}$ , NE. $\frac{1}{4}$ NW. $\frac{1}{4}$ , sec. 15, T. 13 N., R. 43 E.....	80	80
	Base: E. $\frac{1}{2}$ NW. $\frac{1}{4}$ sec. 22, T. 5 N., R. 25 W.....		
12555	Selection: W. $\frac{1}{2}$ SE. $\frac{1}{4}$ sec. 20, T. 16 N., R. 36 E.....	80	80
	Base: E. $\frac{1}{2}$ SE. $\frac{1}{4}$ sec. 21, T. 5 N., R. 26 W.....		
Total, Walla Walla land district.....		1,174.25	1,160
WATERVILLE LAND DISTRICT.			
11264	Selection: S. $\frac{1}{2}$ NE. $\frac{1}{4}$ sec. 31, T. 25 N., R. 26 E.....	80	80
	Base: W. $\frac{1}{2}$ SE. $\frac{1}{4}$ sec. 22, T. 5 N., R. 25 W.....		
11265	Selection: SW. $\frac{1}{4}$ NW. $\frac{1}{4}$ sec. 32, T. 25 N., R. 26 E.....	40	40
	Base: NW. $\frac{1}{4}$ SW. $\frac{1}{4}$ sec. 21, T. 5 N., R. 25 W.....		
Total, Waterville land district.....		120	120
TOTAL, WASHINGTON, BY LAND DISTRICTS.			
North Yakima.....		1,888.59	1,880
Spokane.....		200	200
Vancouver.....		40	40
Walla Walla.....		1,174.25	1,160
Waterville.....		120	120
		3,422.84	3,400

*Restricted selections, Santa Barbara Water Company, etc.—Continued.*

## WYOMING.

No.	Location.	Selected area.	Base area.
<b>BUFFALO LAND DISTRICT.</b>			
11152	Selection: NE. $\frac{1}{4}$ NE. $\frac{1}{4}$ sec. 12, T. 46 N., R. 85 W. Base: NE. $\frac{1}{4}$ NW. $\frac{1}{4}$ sec. 21, T. 5 N., R. 25 W.	Acres. 40	Acres. 40
11153	Selection: SE. $\frac{1}{4}$ SE. $\frac{1}{4}$ sec. 11, T. 48 N., R. 79 W. Base: SE. $\frac{1}{4}$ NE. $\frac{1}{4}$ sec. 21, T. 5 N., R. 25 W.	40	40
11562	Selection: NW. $\frac{1}{4}$ SW. $\frac{1}{4}$ sec. 17, T. 45 N., R. 80 W. Base: SE. $\frac{1}{4}$ SW. $\frac{1}{4}$ sec. 15, T. 5 N., R. 26 W.	40	40
11592	Selection: SW. $\frac{1}{4}$ NE. $\frac{1}{4}$ sec. 6, T. 47 N., R. 86 W.; lot 2, sec. 1, T. 47 N., R. 87 W. Base: W. $\frac{1}{2}$ NW. $\frac{1}{4}$ sec. 23, T. 5 N., R. 25 W.	80.12	80
11655	Selection: SW. $\frac{1}{4}$ NE. $\frac{1}{4}$ sec. 17, T. 54 N., R. 83 W. Base: SE. $\frac{1}{4}$ NW. $\frac{1}{4}$ sec. 11, T. 5 N., R. 26 W.	40	40
11656	Selection: SE. $\frac{1}{4}$ NW. $\frac{1}{4}$ sec. 17, T. 54 N., R. 83 W. Base: NW. $\frac{1}{4}$ NW. $\frac{1}{4}$ sec. 11, T. 5 N., R. 26 W.	40	40
11985	Selection: NW. $\frac{1}{4}$ NW. $\frac{1}{4}$ sec. 13, T. 52 N., R. 75 W. Base: NW. $\frac{1}{4}$ SW. $\frac{1}{4}$ sec. 29, T. 5 N., R. 25 W.	40	40
12369	Selection: NW. $\frac{1}{4}$ NW. $\frac{1}{4}$ sec. 33; SW. $\frac{1}{4}$ SW. $\frac{1}{4}$ sec. 28, T. 47 N., R. 85 W.; N. $\frac{1}{2}$ SW. $\frac{1}{4}$ sec. 14, T. 47 N., R. 86 W. Base: SE. $\frac{1}{4}$ sec. 25, T. 5 N., R. 25 W.	160	160
12536	Selection: Lot 4, sec. 1, T. 46 N., R. 75 W. Base: NW. $\frac{1}{4}$ SW. $\frac{1}{4}$ (or lot 3) sec. 30, T. 5 N., R. 25 W.	39.48	38.08
12927	Selection: NW. $\frac{1}{4}$ NE. $\frac{1}{4}$ sec. 24, T. 43 N., R. 77 W.; SE. $\frac{1}{4}$ SW. $\frac{1}{4}$ sec. 3, T. 42 N., R. 77 W. Base: E. $\frac{1}{2}$ NW. $\frac{1}{4}$ sec. 23, T. 5 N., R. 25 W.	80	80
Total, Buffalo land district.....		599.60	598.08
<b>CHEYENNE LAND DISTRICT.</b>			
10997	Selection: NE. $\frac{1}{4}$ SE. $\frac{1}{4}$ sec. 19; SE. $\frac{1}{4}$ NW. $\frac{1}{4}$ sec. 20, T. 17 N., R. 68 W. Base: E. $\frac{1}{2}$ NW. $\frac{1}{4}$ sec. 26, T. 5 N., R. 25 W.	80	80
10998	Selection: SE. $\frac{1}{4}$ SE. $\frac{1}{4}$ sec. 17, T. 17 N., R. 68 W. Base: NE. $\frac{1}{4}$ NE. $\frac{1}{4}$ sec. 21, T. 5 N., R. 25 W.	40	40
11097	Selection: SW. $\frac{1}{4}$ NW. $\frac{1}{4}$ sec. 18; NW. $\frac{1}{4}$ NE. $\frac{1}{4}$ and SE. $\frac{1}{4}$ NE. $\frac{1}{4}$ sec. 20, T. 18 N., R. 71 W.; SW. $\frac{1}{4}$ NW. $\frac{1}{4}$ sec. 26, T. 17 N., R. 69 W. Base: NW. $\frac{1}{4}$ sec. 24, T. 5 N., R. 25 W.	160	160
11576	Selection: NW. $\frac{1}{4}$ SW. $\frac{1}{4}$ sec. 25, T. 24 N., R. 94 W. Base: NE. $\frac{1}{4}$ NW. $\frac{1}{4}$ sec. 11, T. 5 N., R. 26 W.	40	40
12276	Selection: NW. $\frac{1}{4}$ SW. $\frac{1}{4}$ sec. 10, and SE. $\frac{1}{4}$ NE. $\frac{1}{4}$ sec. 28, T. 19 N., R. 89 W. Base: E. $\frac{1}{2}$ NE. $\frac{1}{4}$ sec. 20, T. 5 N., R. 25 W.	80	80
12401	Selection: SW. $\frac{1}{4}$ SW. $\frac{1}{4}$ sec. 35, T. 26 N., R. 69 W. Base: NW. $\frac{1}{4}$ SW. $\frac{1}{4}$ sec. 14, T. 5 N., R. 26 W.	40	40
12402	Selection: SW. $\frac{1}{4}$ NW. $\frac{1}{4}$ sec. 2, T. 25 N., R. 90 W. Base: SE. $\frac{1}{4}$ NE. $\frac{1}{4}$ sec. 11, T. 5 N., R. 26 W.	40	40
Total, Cheyenne land district.....		480	480
<b>LANDER LAND DISTRICT.</b>			
12280	Selection: SE. $\frac{1}{4}$ SW. $\frac{1}{4}$ sec. 31, T. 54 N., R. 103 W. Base: NE. $\frac{1}{4}$ NE. $\frac{1}{4}$ sec. 29, T. 5 N., R. 25 W.	40	40
<b>SUNDANCE LAND DISTRICT.</b>			
11290	Selection: NE. $\frac{1}{4}$ SE. $\frac{1}{4}$ sec. 12, T. 44 N., R. 72 W. Base: SW. $\frac{1}{4}$ SW. $\frac{1}{4}$ sec. 29, T. 5 N., R. 25 W.	40	40
12113	Selection: SE. $\frac{1}{4}$ NW. $\frac{1}{4}$ sec. 30, T. 57 N., R. 74 W. Base: NW. $\frac{1}{4}$ NE. $\frac{1}{4}$ sec. 30, T. 5 N., R. 25 W.	40	40
12114	Selection: NW. $\frac{1}{4}$ NW. $\frac{1}{4}$ sec. 23, T. 51 N., R. 68 W. Base: NW. $\frac{1}{4}$ NW. $\frac{1}{4}$ sec. 25, T. 5 N., R. 26 W.	40	40
12115	Selection: SW. $\frac{1}{4}$ SW. $\frac{1}{4}$ sec. 14, T. 51 N., R. 68 W. Base: SE. $\frac{1}{4}$ NW. $\frac{1}{4}$ sec. 25, T. 5 N., R. 26 W.	40	40
12135	Selection: Lot 3, sec. 2, T. 49 N., R. 67 W. Base: SW. $\frac{1}{4}$ NW. $\frac{1}{4}$ sec. 25, T. 5 N., R. 26 W.	40	40
12136	Selection: NE. $\frac{1}{4}$ SW. $\frac{1}{4}$ sec. 21, T. 56 N., R. 74 W. Base: SE. $\frac{1}{4}$ NE. $\frac{1}{4}$ sec. 30, T. 5 N., R. 25 W.	40	40
12538	Selection: NE. $\frac{1}{4}$ NW. $\frac{1}{4}$ sec. 14, T. 55 N., R. 74 W. Base: NE. $\frac{1}{4}$ NE. $\frac{1}{4}$ sec. 30, T. 5 N., R. 25 W.	40	40
Total, Sundance land district.....		280	280
<b>TOTAL, WYOMING, BY LAND DISTRICTS.</b>			
Buffalo.....		599.60	598.08
Cheyenne.....		480	480
Lander.....		40	40
Sundance.....		280	280
		1,399.60	1,398.08

RESTRICTED SELECTIONS BY SANTA BARBARA WATER COMPANY  
SINCE MARCH 3, 1905.

TOTAL, BY STATES.

No.	Location.	Selected area.	Base area.
		<i>Acres.</i>	<i>Acres.</i>
	Arizona.....	160	160
	Idaho.....	240	238.34
	Nevada.....	821.56	840
	New Mexico.....	80	80
	North Dakota.....	1,046.38	1,038
	Oklahoma.....	160	160
	Oregon.....	351.16	320
	South Dakota.....	40	40
	Wyoming.....	600.79	594.20
	Total.....	3,499.89	3,470.54

ARIZONA.

PHOENIX LAND DISTRICT.			
14621	Selected: Lots 2 and 3, sec. 10, T. 24 S., R. 17 E.; lots 3 and 4, sec. 22, T. 24 S., R. 17 E.....	80	
	Base: W. $\frac{1}{2}$ NE. $\frac{1}{4}$ sec. 15, T. 5 N., R. 26 W.....		80
14692	Selected: N. $\frac{1}{2}$ NW. $\frac{1}{4}$ sec. 29, T. 10 S., R. 9 E.....	80	
	Base: E. $\frac{1}{2}$ NE. $\frac{1}{4}$ sec. 15, T. 5 N., R. 26 W.....		80
	Total, Phoenix land district.....	160	160
	Total, Arizona.....		

IDAHO.

BOISE LAND DISTRICT.			
13626	Selected: NE. $\frac{1}{4}$ SE. $\frac{1}{4}$ sec. 9, T. 13 S., R. 3 E.....	40	
	Base: NW. $\frac{1}{4}$ SE. $\frac{1}{4}$ sec. 15, T. 5 N., R. 26 W.....		40
13627	Selected: SW. $\frac{1}{4}$ SW. $\frac{1}{4}$ sec. 3, T. 13 S., R. 3 E.....	40	
	Base: NE. $\frac{1}{4}$ SE. $\frac{1}{4}$ sec. 15, T. 5 N., R. 26 W.....		40
13628	Selected: SW. $\frac{1}{4}$ SE. $\frac{1}{4}$ sec. 14, T. 11 N., R. 1 W.....	50	
	Base: Lot 3, sec. 19, T. 5 N., R. 25 W.....		38.34
13629	Selected: NE. $\frac{1}{4}$ NE. $\frac{1}{4}$ sec. 9, T. 13 S., R. 3 E.....	40	
	Base: SE. $\frac{1}{4}$ SE. $\frac{1}{4}$ sec. 9, T. 5 N., R. 26 W.....		40
	Total, Boise land district.....	160	158.34
HAILEY LAND DISTRICT.			
13979	Selected: W. $\frac{1}{2}$ SE. $\frac{1}{4}$ sec. 25, T. 15 S., R. 14 E.....	80	
	Base: S. $\frac{1}{2}$ SW. $\frac{1}{4}$ sec. 17, T. 5 N., R. 25 W.....		80
TOTAL, IDAHO, BY LAND DISTRICTS.			
	Boise.....	160	158.34
	Hailey.....	80	80
		240	238.34

NEVADA.

CARSON CITY LAND DISTRICT.			
13523	Selected: Lot 6, sec. 6, T. 44 N., R. 57 E.....	36.13	
	Base: NW. $\frac{1}{4}$ NE. $\frac{1}{4}$ sec. 27, T. 5 N., R. 26 W.....		40
13524	Selected: NE. $\frac{1}{4}$ NE. $\frac{1}{4}$ sec. 17, SE. $\frac{1}{4}$ SW. $\frac{1}{4}$ sec. 23, T. 31 N., R. 64 E.....	80	
	Base: W. $\frac{1}{2}$ SE. $\frac{1}{4}$ sec. 10, T. 5 N., R. 26 W.....		80
13525	Selected: Lot 7, sec. 6, T. 44 N., R. 57 E.....	36.17	
	Base: SE. $\frac{1}{4}$ NE. $\frac{1}{4}$ sec. 27, T. 5 N., R. 26 W.....		40
13526	Selected: Lot 1, sec. 19, T. 44 N., R. 57 E.....	36.70	
	Base: NE. $\frac{1}{4}$ NW. $\frac{1}{4}$ sec. 27, T. 5 N., R. 26 W.....		40
13527	Selected: Lot 1, sec. 7, T. 44 N., R. 57 E.....	36.26	
	Base: SW. $\frac{1}{4}$ NE. $\frac{1}{4}$ sec. 27, T. 5 N., R. 26 W.....		40
13528	Selected: SE. $\frac{1}{4}$ SW. $\frac{1}{4}$ sec. 17, T. 44 N., R. 57 E.....	40	
	Base: SW. $\frac{1}{4}$ NW. $\frac{1}{4}$ sec. 26, T. 5 N., R. 26 W.....		40

Restricted selections, Santa Barbara Water Company, etc.—Continued.

## NEVADA—Continued.

No.	Location.	Selected area.	Base area.
CARSON CITY LAND DISTRICT—Continued.			
		<i>Acres.</i>	<i>Acres.</i>
13529	Selected: SW. $\frac{1}{4}$ SW. $\frac{1}{4}$ sec. 17, T. 44 N., R. 57 E. Base: NE. $\frac{1}{4}$ NE. $\frac{1}{4}$ sec. 27, T. 5 N., R. 26 W	40	40
13545	Selected: Lot 1, sec. 6, T. 30 N., R. 64 E.; SW. $\frac{1}{4}$ NW. $\frac{1}{4}$ sec. 24, T. 31 N., R. 61 E. Base: E. $\frac{1}{2}$ SE. $\frac{1}{4}$ sec. 10, T. 5 N., R. 26 W	76.30	80
13546	Selected: NE. $\frac{1}{4}$ NW. $\frac{1}{4}$ NW. $\frac{1}{4}$ SW. $\frac{1}{4}$ sec. 16, T. 31 N., R. 64 E. Base: E. $\frac{1}{2}$ SW. $\frac{1}{4}$ sec. 10, T. 5 N., R. 26 W	80	80
13899	Selected: NE. $\frac{1}{4}$ SW. $\frac{1}{4}$ SE. $\frac{1}{4}$ SE. $\frac{1}{4}$ sec. 7, T. 44 N., R. 60 E. Base: W. $\frac{1}{2}$ NW. $\frac{1}{4}$ sec. 21, T. 5 N., R. 26 W	80	80
13900	Selected: SE. $\frac{1}{4}$ SE. $\frac{1}{4}$ sec. 9, T. 44 N., R. 60 E.; SE. $\frac{1}{4}$ NW. $\frac{1}{4}$ sec. 16, T. 44 N., R. 61 E. Base: E. $\frac{1}{2}$ SE. $\frac{1}{4}$ sec. 23, T. 5 N., R. 25 W	80	80
13901	Selected: S. $\frac{1}{4}$ SE. $\frac{1}{4}$ sec. 8, T. 44 N., R. 60 E. Base: E. $\frac{1}{2}$ SE. $\frac{1}{4}$ sec. 20, T. 5 N., R. 25 W	80	80
14748	Selected: S. $\frac{1}{4}$ SE. $\frac{1}{4}$ sec. 11, T. 43 N., R. 55 E. Base: E. $\frac{1}{2}$ NE. $\frac{1}{4}$ sec. 27, T. 5 N., R. 25 W	80	80
01179	Selected: SE. $\frac{1}{4}$ NE. $\frac{1}{4}$ sec. 35, T. 44 N., R. 56 E. Base: NE. $\frac{1}{4}$ SE. $\frac{1}{4}$ sec. 28, T. 5 N., R. 25 W	40	40
	Total, Carson City land district.....	821.56	840
	Total, Nevada.....		

## COLORADO.

PUEBLO LAND DISTRICT.			
13851	Selected: N. $\frac{1}{2}$ SE. $\frac{1}{4}$ sec. 24, T. 27 S., R. 68 W Base: W. $\frac{1}{2}$ NE. $\frac{1}{4}$ sec. 27, T. 5 N., R. 25 W	80	80

## NORTH DAKOTA.

BISMARCK LAND DISTRICT.			
14220	Selected: S. $\frac{1}{4}$ SW. $\frac{1}{4}$ sec. 32, T. 148 N., R. 74 W Base: W. $\frac{1}{2}$ SE. $\frac{1}{4}$ sec. 19, T. 5 N., R. 25 W	80	80
14222	Selected: SE. $\frac{1}{4}$ NE. $\frac{1}{4}$ sec. 24, T. 145 N., R. 75 W Base: NE. $\frac{1}{4}$ SE. $\frac{1}{4}$ sec. 29, T. 5 N., R. 25 W	40	40
14223	Selected: N. $\frac{1}{2}$ NE. $\frac{1}{4}$ sec. 14, T. 145 N., R. 75 W Base: E. $\frac{1}{2}$ SW. $\frac{1}{4}$ sec. 13, T. 5 N., R. 26 W	80	80
14228	Selected: E. $\frac{1}{2}$ SE. $\frac{1}{4}$ sec. 24, T. 145 N., R. 75 W Base: W. $\frac{1}{2}$ SW. $\frac{1}{4}$ sec. 13, T. 5 N., R. 26 W	80	80
14238	Selected: SE. $\frac{1}{4}$ SW. $\frac{1}{4}$ sec. 10, T. 147 N., R. 76 W Base: NW. $\frac{1}{4}$ SE. $\frac{1}{4}$ sec. 21, T. 5 N., R. 25 W	40	40
14239	Selected: NE. $\frac{1}{4}$ SE. $\frac{1}{4}$ sec. 11, T. 147 N., R. 77 W Base: NW. $\frac{1}{4}$ SE. $\frac{1}{4}$ sec. 9, T. 5 N., R. 26 W	40	40
14240	Selected: NW. $\frac{1}{4}$ SW. $\frac{1}{4}$ sec. 3, T. 148 N., R. 75 W Base: SW. $\frac{1}{4}$ NW. $\frac{1}{4}$ sec. 9, T. 5 N., R. 26 W	40	40
14241	Selected: SE. $\frac{1}{4}$ SE. $\frac{1}{4}$ sec. 9, T. 148 N., R. 75 W Base: NE. $\frac{1}{4}$ SE. $\frac{1}{4}$ sec. 9, T. 5 N., R. 26 W	40	40
14242	Selected: NE. $\frac{1}{4}$ SE. $\frac{1}{4}$ sec. 15, T. 148 N., R. 75 W Base: NE. $\frac{1}{4}$ NW. $\frac{1}{4}$ sec. 9, T. 5 N., R. 26 W	40	40
14243	Selected: SE. $\frac{1}{4}$ NE. $\frac{1}{4}$ sec. 15, T. 148 N., R. 75 W Base: NW. $\frac{1}{4}$ NW. $\frac{1}{4}$ sec. 9, T. 5 N., R. 26 W	40	40
14244	Selected: NE. $\frac{1}{4}$ SE. $\frac{1}{4}$ sec. 12, T. 147 N., R. 77 W Base: SW. $\frac{1}{4}$ NE. $\frac{1}{4}$ sec. 9, T. 5 N., R. 26 W	40	40
14245	Selected: NE. $\frac{1}{4}$ SW. $\frac{1}{4}$ sec. 32, T. 148 N., R. 74 W Base: NW. $\frac{1}{4}$ SE. $\frac{1}{4}$ sec. 29, T. 5 N., R. 25 W	40	40
14246	Selected: SE. $\frac{1}{4}$ NE. $\frac{1}{4}$ sec. 24, T. 148 N., R. 76 W Base: NE. $\frac{1}{4}$ NE. $\frac{1}{4}$ sec. 25, T. 5 N., R. 26 W	40	40
14247	Selected: S. $\frac{1}{4}$ SE. $\frac{1}{4}$ sec. 22, T. 144 N., R. 70 W Base: W. $\frac{1}{2}$ SW. $\frac{1}{4}$ sec. 23, T. 5 N., R. 25 W	80	80
14248	Selected: S. $\frac{1}{4}$ SW. $\frac{1}{4}$ sec. 22, T. 144 N., R. 70 W Base: W. $\frac{1}{2}$ NE. $\frac{1}{4}$ sec. 26, T. 5 N., R. 25 W	80	80
14249	Selected: SW. $\frac{1}{4}$ SW. $\frac{1}{4}$ sec. 26, T. 148 N., R. 76 W Base: NE. $\frac{1}{4}$ NE. $\frac{1}{4}$ sec. 22, T. 5 N., R. 26 W	40	40
14302	Selected: SW. $\frac{1}{4}$ SW. $\frac{1}{4}$ sec. 7, T. 129 N., R. 73 W Base: NE. $\frac{1}{4}$ SE. $\frac{1}{4}$ sec. 21, T. 5 N., R. 25 W	46.38	40
	Total, Bismarck land district.....	886.36	880



*Restricted selections, Santa Barbara Water Company, etc.—Continued.*

**NORTH DAKOTA—Continued.**

No.	Location.	Selected area.	Base area.
<b>DEVILS LAKE LAND DISTRICT.</b>			
13583	Selected: SE. $\frac{1}{4}$ SE. $\frac{1}{4}$ sec. 8, T. 152 N., R. 78 W.....	<i>Acrs.</i> 40	<i>Acrs.</i> 40
	Base: SE. $\frac{1}{4}$ NW. $\frac{1}{4}$ sec. 9, T. 5 N., R. 26 W.....		
13759	Selected: SE. $\frac{1}{4}$ NE. $\frac{1}{4}$ sec. 10, T. 151 N., R. 77 W.....	40	38
	Base: Lot 4, sec. 30, T. 5 N., R. 25 W.....		
	Total, Devils Lake land district.....	80	78
<b>MINOT LAND DISTRICT.</b>			
13504	Selected: SE. $\frac{1}{4}$ NE. $\frac{1}{4}$ sec. 23, T. 156 N., R. 84 W.....	40	40
	Base: SE. $\frac{1}{4}$ NW. $\frac{1}{4}$ sec. 26, T. 5 N., R. 26 W.....		
13505	Selected: NE. $\frac{1}{4}$ NE. $\frac{1}{4}$ sec. 23, T. 156 N., R. 84 W.....	40	40
	Base: NE. $\frac{1}{4}$ NW. $\frac{1}{4}$ sec. 26, T. 5 N., R. 26 W.....		
	Total, Minot land district.....	80	80
<b>TOTAL, NORTH DAKOTA, BY LAND DISTRICTS.</b>			
	Bismarek.....	886.38	880
	Devils Lake.....	80	78
	Minot.....	80	80
		1,046.38	1,038

**OKLAHOMA.**

<b>WOODWARD LAND DISTRICT.</b>			
13732	Selected: NW. $\frac{1}{4}$ NE. $\frac{1}{4}$ sec. 32, NE. $\frac{1}{4}$ SW. $\frac{1}{4}$ sec. 18, T. 1 N., R. 8 E.....	80	80
	Base: E. $\frac{1}{2}$ SE. $\frac{1}{4}$ sec. 14, T. 5 N., R. 26 W.....		
13733	Selected: NW. $\frac{1}{4}$ NW. $\frac{1}{4}$ sec. 23, T. 1 N., R. 6 E., SW. $\frac{1}{4}$ SE. $\frac{1}{4}$ , sec. 26, T. 1 N., R. 8 E.....	80	80
	Base: W. $\frac{1}{2}$ NW. $\frac{1}{4}$ sec. 14, T. 5 N., R. 26 W.....		
	Total, Woodward land district.....	160	160
	Total, Oklahoma.....		

**OREGON.**

<b>THE DALLES LAND DISTRICT.</b>			
14003	Selected: SE. $\frac{1}{4}$ NW. $\frac{1}{4}$ sec. 3 and SW. $\frac{1}{4}$ NE. $\frac{1}{4}$ sec. 4, T. 12 S., R. 13 E..	80	80
	Base: W. $\frac{1}{2}$ NE. $\frac{1}{4}$ sec. 13, T. 5 N., R. 26 W.....		
14832	Selected: Lot 1, sec. 3, and SW. $\frac{1}{4}$ NW. $\frac{1}{4}$ sec. 2, T. 6 S., R. 22 E.....	100.36	80
	Base: E. $\frac{1}{2}$ NE. $\frac{1}{4}$ sec. 13, T. 5 N., R. 26 W.....		
15137	Selected: Lots 9 and 11, sec. 7, T. 2 S., R. 20 E.....	90.80	80
	Base: E. $\frac{1}{2}$ SW. $\frac{1}{4}$ sec. 18, T. 5 N., R. 25 W.....		
15138	Selected: Lots 5 and 8, sec. 7, T. 2 S., R. 20 E.....	80	80
	Base: E. $\frac{1}{2}$ SW. $\frac{1}{4}$ , sec. 19, T. 5 N., R. 25 W.....		
	Total, The Dalles land district.....	351.16	320
	Total, Oregon.....		

**SOUTH DAKOTA.**

<b>RAPID CITY LAND DISTRICT.</b>			
13756	Selected: SE. $\frac{1}{4}$ NE. $\frac{1}{4}$ sec. 17, T. 16 N., R. 2 E.....	40	40
	Base: NW. $\frac{1}{4}$ NE. $\frac{1}{4}$ sec. 29, T. 5 N., R. 25 W.....		

Restricted selections, Santa Barbara Water Company, etc.—Continued.

WYOMING.

No.	Location.	Selected area.	Base area.
<b>BUFFALO LAND DISTRICT.</b>			
		<i>Acres.</i>	<i>Acres.</i>
13735	Selected: NE. $\frac{1}{4}$ NW. $\frac{1}{4}$ sec. 15, T. 57 N., R. 76 W .....	40	
	Base: Lot 1, sec. 30, T. 5 N., R. 25 W .....		38.24
14217	Selected: W. $\frac{1}{2}$ of lot 50, T. 51 N., R. 93 W .....	81	
	Base: NW. $\frac{1}{4}$ SE. $\frac{1}{4}$ SE. $\frac{1}{4}$ sec. 22, T. 5 N., R. 26 W .....		80
14401	Selected: SE. $\frac{1}{4}$ SE. $\frac{1}{4}$ sec. 17, T. 46 N., R. 82 W .....	40	
	Base: SW. $\frac{1}{4}$ SE. $\frac{1}{4}$ sec. 22, T. 5 N., R. 26 W .....		40
14404	Selected: SW. $\frac{1}{4}$ SE. $\frac{1}{4}$ sec. 17, T. 46 N., R. 82 W .....	40	
	Base: SW. $\frac{1}{4}$ SW. $\frac{1}{4}$ sec. 9, T. 5 N., R. 26 W .....		40
	Total, Buffalo land district .....	201	198.24
<b>CHEYENNE LAND DISTRICT.</b>			
04534	Selected: NE. $\frac{1}{4}$ NW. $\frac{1}{4}$ sec. 12, T. 26, R. 84 W .....	40	
	Base: SW. $\frac{1}{4}$ NW. $\frac{1}{4}$ (lot 2), sec. 19, T. 5 N., R. 25 W .....		38.38
<b>SUNDANCE LAND DISTRICT.</b>			
13421	Selected: NW. $\frac{1}{4}$ NW. $\frac{1}{4}$ sec. 31, T. 46 N., R. 71 W .....	40	
	Base: SE. $\frac{1}{4}$ SW. $\frac{1}{4}$ sec. 29, T. 5 N., R. 25 W .....		40
13768	Selected: SW. $\frac{1}{4}$ SE. $\frac{1}{4}$ sec. 9, T. 55 N., R. 61 W .....	40	
	Base: SW. $\frac{1}{4}$ NW. $\frac{1}{4}$ sec. 22, T. 5 N., R. 26 W .....		40
13878	Selected: SW. $\frac{1}{4}$ SW. $\frac{1}{4}$ sec. 20, T. 44 N., R. 71 W .....	40	
	Base: NE. $\frac{1}{4}$ SE. $\frac{1}{4}$ sec. 11, T. 5 N., R. 26 W .....		40
13879	Selected: SE. $\frac{1}{4}$ NW. $\frac{1}{4}$ sec. 13, T. 46 N., R. 72 W .....	40	
	Base: SW. $\frac{1}{4}$ NW. $\frac{1}{4}$ sec. 11, T. 5 N., R. 26 W .....		40
14007	Selected: Lot 4, sec. 31, T. 49 N., R. 68 W .....	39.79	
	Base: NW. $\frac{1}{4}$ SW. $\frac{1}{4}$ (lot 3), sec. 18, T. 5 N., R. 25 W .....		38.65
14008	Selected: SE. $\frac{1}{4}$ SW. $\frac{1}{4}$ sec. 31, T. 49 N., R. 68 W .....	40	
	Base: NW. $\frac{1}{4}$ NW. $\frac{1}{4}$ (lot 1), sec. 18, T. 5 N., R. 25 W .....		38.93
14715	Selected: SW. $\frac{1}{4}$ SW. $\frac{1}{4}$ sec. 8, T. 47 N., R. 71 W .....	40	
	Base: NW. $\frac{1}{4}$ SE. $\frac{1}{4}$ sec. 11, T. 5 N., R. 26 W .....		40
15188	Selected: SE. $\frac{1}{4}$ SW. $\frac{1}{4}$ sec. 28, T. 51 N., R. 65 W .....	40	
	Base: NE. $\frac{1}{4}$ NE. $\frac{1}{4}$ sec. 26, T. 5 N., R. 26 W .....		40
15189	Selected: NW. $\frac{1}{4}$ NE. $\frac{1}{4}$ sec. 33, T. 51 N., R. 65 W .....	40	
	Base: NW. $\frac{1}{4}$ NE. $\frac{1}{4}$ sec. 26, T. 5 N., R. 26 W .....		40
	Total, Sundance land district .....	359.79	357.58
<b>TOTAL, WYOMING, BY LAND DISTRICTS.</b>			
	Buffalo .....	201	198.24
	Cheyenne .....	40	38.38
	Sundance .....	359.79	357.58
		600.79	594.20

RESTRICTED SELECTIONS BY JED L. WASHBURN PRIOR TO MARCH 3, 1905.

TOTAL, BY STATES.

No.	Location.	Selected area.	Base area.
		<i>Acres.</i>	<i>Acres.</i>
	Colorado .....	240	205.49
	Idaho .....	40	28.71
	Minnesota .....	31	15.84
	Montana .....	10,608.44	9,585.65
	New Mexico .....	160	120.89
	North Dakota .....	720.05	634.09
	Oregon .....	8,220.82	7,728.79
	Washington .....	5,837.82	5,809.06
	Wyoming .....	956.47	899.07
	Total .....	26,811.60	25,027.59

*Restricted selections, Jed L. Washburn, etc.—Continued.*

COLORADO.

No.	Location.	Selected area.	Base area.
DENVER LAND DISTRICT.			
12124	Selected: E. $\frac{1}{2}$ NE. $\frac{1}{4}$ sec. 22; NE. $\frac{1}{4}$ NE. $\frac{1}{4}$ , NW. $\frac{1}{4}$ NW. $\frac{1}{4}$ sec. 26, T. 2 S., R. 59 W.....	Acres. 160	Acres. 160
12836	Base: NE. $\frac{1}{4}$ sec. 31, T. 6 N., R. 26 W.....	40	21.79
12837	Selected: SE. $\frac{1}{4}$ NE. $\frac{1}{4}$ sec. 2, T. 11 N., R. 77 W.....	40	23.70
	Base: Lot 1, sec. 6, T. 5 N., R. 27 W.....		
	Selected: NW. $\frac{1}{4}$ SW. $\frac{1}{4}$ sec. 1, T. 11 N., R. 77 W.....		
	Base: Lot 4, sec. 3, T. 5 N., R. 27 W.....		
	Total, Denver land district.....	240	205.49
	Total, Colorado.....		

IDAHO.

BLACKFOOT LAND DISTRICT.			
12749	Selected: NE. $\frac{1}{4}$ SE. $\frac{1}{4}$ sec. 34, T. 10 N., R. 41 E.....	40	28.71
	Base: Lot 10, sec. 4, T. 5 N., R. 27 W.....		

MINNESOTA.

ST. CLOUD LAND DISTRICT.			
13333	Selected: Lot 1, sec. 8, T. 135 N., R. 39 W.....	31	15.84
	Base: Lot 4, sec. 6, T. 5 N., R. 27 W.....		

MONTANA.

BOZEMAN LAND DISTRICT.			
11255	Selected: SE. $\frac{1}{4}$ NE. $\frac{1}{4}$ sec. 12, T. 4 S., R. 9 E.....	40	40
11260	Base: SE. $\frac{1}{4}$ SW. $\frac{1}{4}$ sec. 19, T. 6 N., R. 26 W.....	78.32	77.86
11261	Selected: Lot 12, sec. 3; lots 12 and 13, sec. 4, T. 1 S., R. 13 E.....	320	320
11541	Base: Lot 4 and SW. $\frac{1}{4}$ NE. $\frac{1}{4}$ sec. 32, T. 6 N., R. 26 W.....	80	80
11877	Selected: N. $\frac{1}{2}$ sec. 12, T. 3 S., R. 12 E.....	90	39.16
12177	Base: S. $\frac{1}{2}$ sec. 26, T. 6 N., R. 27 W.....	80	80
12534	Selected: NE. $\frac{1}{4}$ NE. $\frac{1}{4}$ ; NE. $\frac{1}{4}$ NW. $\frac{1}{4}$ sec. 10, T. 2 N., R. 13 E.....	40	36.57
	Base: E. $\frac{1}{2}$ SW. $\frac{1}{4}$ sec. 18, T. 5 N., R. 26 W.....		
	Selected: SW. $\frac{1}{4}$ SW. $\frac{1}{4}$ sec. 8, T. 4 N., R. 14 E.....		
	Base: Lot 7, sec. 1, T. 5 N., R. 28 W.....		
	Selected: W. $\frac{1}{2}$ NW. $\frac{1}{4}$ sec. 34, T. 2 N., R. 2 E.....		
	Base: N. $\frac{1}{2}$ SW. $\frac{1}{4}$ sec. 3, T. 5 N., R. 27 W.....		
	Selected: NE. $\frac{1}{4}$ NE. $\frac{1}{4}$ sec. 6, T. 1 S., R. 12 E.....		
	Base: Lots 15, 16, and 18, sec. 5, T. 5 N., R. 26 W.....		
	Total, Bozeman land district.....	678.32	673.59
GREAT FALLS LAND DISTRICT.			
11322	Selected: NE. $\frac{1}{4}$ SE. $\frac{1}{4}$ sec. 15, SE. $\frac{1}{4}$ SW. $\frac{1}{4}$ , E. $\frac{1}{2}$ NW. $\frac{1}{2}$ , W. $\frac{1}{2}$ SW. $\frac{1}{4}$ sec. 14; N. $\frac{1}{2}$ NW. $\frac{1}{4}$ , SE. $\frac{1}{4}$ NW. $\frac{1}{4}$ , NW. $\frac{1}{4}$ SE. $\frac{1}{4}$ sec. 23; NE. $\frac{1}{4}$ NE. $\frac{1}{4}$ sec. 22; SW. $\frac{1}{4}$ NW. $\frac{1}{4}$ , W. $\frac{1}{2}$ SW. $\frac{1}{4}$ sec. 25, SE. $\frac{1}{4}$ NE. $\frac{1}{4}$ sec. 26, T. 22 N., R. 8 E.....	600	581.52
11336	Base: Lot 5, sec. 29, T. 6 N., R. 26 W., S. $\frac{1}{2}$ NE. $\frac{1}{4}$ sec. 1, SE. $\frac{1}{4}$ sec. 2; SE. $\frac{1}{4}$ sec. 3, SE. $\frac{1}{4}$ sec. 4, T. 5 N., R. 28 W.....	80	80
11337	Selected: NW. $\frac{1}{4}$ SE. $\frac{1}{4}$ , NE. $\frac{1}{4}$ SW. $\frac{1}{4}$ sec. 3, T. 19 N., R. 6 E.....	159.43	100
11417	Base: E. $\frac{1}{2}$ SW. $\frac{1}{4}$ sec. 30, T. 6 N., R. 26 W.....	80	66.94
11552	Selected: SW. $\frac{1}{4}$ SE. $\frac{1}{4}$ , S. $\frac{1}{2}$ SW. $\frac{1}{4}$ sec. 34, T. 20 N., R. 6 E.; lot 4, sec. 3, T. 19 N., R. 6 E.....	40	20.07
11584	Base: NW. $\frac{1}{4}$ sec. 32, T. 6 N., R. 26 W.....	40	20.19
11878	Selected: W. $\frac{1}{2}$ NE. $\frac{1}{4}$ sec. 32, T. 19 N., R. 2 E.....	320	320
	Base: Lot 1, sec. 25, T. 6 N., R. 28 W.; lot 4, sec. 3, T. 5 N., R. 28 W.....		
	Selected: SW. $\frac{1}{4}$ SW. $\frac{1}{4}$ sec. 28, T. 22 N., R. 6 E.....		
	Base: Lot 2, sec. 3, T. 5 N., R. 28 W.....		
	Selected: SE. $\frac{1}{4}$ SW. $\frac{1}{4}$ sec. 35, T. 16 N., R. 9 E.....		
	Base: Lot 1, sec. 3, T. 5 N., R. 28 W.....		
	Selected: SE. $\frac{1}{4}$ NE. $\frac{1}{4}$ , SE. $\frac{1}{4}$ NW. $\frac{1}{4}$ , W. $\frac{1}{2}$ SE. $\frac{1}{4}$ sec. 35; S. $\frac{1}{2}$ NW. $\frac{1}{4}$ , S. $\frac{1}{2}$ SW. $\frac{1}{4}$ sec. 34, T. 21 N., R. 10 E.....		
	Base: S. $\frac{1}{2}$ sec. 1, T. 5 N., R. 27 W.....		

## Restricted selections, Jed L. Washburn, etc.—Continued.

## MONTANA—Continued.

No.	Location.	Selected area.	Base area.
GREAT FALLS LAND DISTRICT—Continued.			
		<i>Acres.</i>	<i>Acres.</i>
11879	Selected: NW. $\frac{1}{4}$ SE. $\frac{1}{4}$ sec. 34, T. 21 N., R. 10 E. Base: Lot 5, sec. 4, T. 5 N., R. 27 W.	40	29.63
12269	Selected: NW. $\frac{1}{4}$ NE. $\frac{1}{4}$ sec. 11, T. 20 N., R. 10 E. Base: Lot 13, sec. 6, and lot 1, sec. 7, T. 5 N., R. 26 W.	40	22.08
12270	Selected: NE. $\frac{1}{4}$ NW. $\frac{1}{4}$ sec. 11, T. 20 N., R. 10 E. Base: Lot 2, sec. 5, T. 5 N., R. 26 W.	40	23.63
12271	Selected: SW. $\frac{1}{4}$ SE. $\frac{1}{4}$ sec. 2, T. 20 N., R. 10 E. Base: Lot 12, sec. 6, and lots 2 and 3, sec. 7, T. 5 N., R. 26 W.	40	22.74
12272	Selected: S. $\frac{1}{2}$ NE. $\frac{1}{4}$ sec. 34, SW. $\frac{1}{4}$ NW. $\frac{1}{4}$ sec. 35, T. 21 N., R. 10 E. Base: Lots 13 and 14, E. $\frac{1}{2}$ NW. $\frac{1}{4}$ sec. 7, T. 5 N., R. 26 W.	120	119.90
12318	Selected: NW. $\frac{1}{4}$ SW. $\frac{1}{4}$ sec. 32, T. 19 N., R. 2 E. Base: Lots 2, 3, and 6, sec. 8, T. 5 N., R. 26 W.	40	22.70
12319	Selected: W. $\frac{1}{2}$ SE. $\frac{1}{4}$ sec. 32, T. 19 N., R. 2 E. Base: Lots 16 and 17, SE. $\frac{1}{4}$ NE. $\frac{1}{4}$ sec. 8, T. 5 N., R. 26 W.	80	60.75
12320	Selected: SE. $\frac{1}{4}$ SW. $\frac{1}{4}$ sec. 32, T. 19 N., R. 2 E. Base: Lot 14, sec. 6, lot 5, sec. 8, T. 5 N., R. 27 W.	40	22.39
12321	Selected: SW. $\frac{1}{4}$ SW. $\frac{1}{4}$ sec. 32, T. 19 N., R. 2 E. Base: Lot 1, sec. 6, T. 5 N., R. 26 W.	40	22.04
12329	Selected: SE. $\frac{1}{4}$ NE. $\frac{1}{4}$ , N. $\frac{1}{2}$ SE. $\frac{1}{4}$ , SW. $\frac{1}{4}$ SE. $\frac{1}{4}$ , sec. 7, T. 17 N., R. 5 E. Base: Lots 1, 2, 3, 4, and 5, sec. 12, T. 5 N., R. 27 W.	160	148.48
13100	Selected: SE. $\frac{1}{4}$ SE. $\frac{1}{4}$ sec. 26, T. 17 N., R. 6 E. Base: Lot 12, sec. 5, T. 5 N., R. 26 W.	40	23.25
13101	Selected: SW. $\frac{1}{4}$ SW. $\frac{1}{4}$ sec. 20, T. 16 N., R. 8 E. Base: Lot 11, sec. 10, T. 5 N., R. 27 W.	40	23.38
13102	Selected: NE. $\frac{1}{4}$ NE. $\frac{1}{4}$ sec. 35, T. 17 N., R. 6 E. Base: Lots 7, 8, 9, and 11, sec. 7, T. 5 N., R. 26 W.	40	22.69
Total, Great Falls land district.		2,119.43	1,812.38
HELENA LAND DISTRICT.			
11256	Selected: NE. $\frac{1}{4}$ NE. $\frac{1}{4}$ sec. 23, T. 9 S., R. 6 W.; SE. $\frac{1}{4}$ SW. $\frac{1}{4}$ sec. 23, NW. $\frac{1}{4}$ NE. $\frac{1}{4}$ , NE. $\frac{1}{4}$ NW. $\frac{1}{4}$ , sec. 29, T. 7 S., R. 8 W.; W. $\frac{1}{2}$ NE. $\frac{1}{4}$ sec. 20, T. 9 S., R. 7 W.; N. $\frac{1}{2}$ SW. $\frac{1}{4}$ sec. 21, T. 7 S., R. 8 W. Base: E. $\frac{1}{2}$ sec. 30, T. 6 N., R. 27 W.	320	320
11257	Selected: SE. $\frac{1}{4}$ SW. $\frac{1}{4}$ sec. 27, T. 8 S., R. 8 W.; N. $\frac{1}{2}$ NE. $\frac{1}{4}$ , SE. $\frac{1}{4}$ NE. $\frac{1}{4}$ , sec. 10, NW. $\frac{1}{4}$ NW. $\frac{1}{4}$ sec. 11, T. 9 S., R. 8 W.; SE. $\frac{1}{4}$ NW. $\frac{1}{4}$ , NW. $\frac{1}{4}$ SE. $\frac{1}{4}$ , SE. $\frac{1}{4}$ SE. $\frac{1}{4}$ sec. 33, T. 9 S., R. 7 W.; W. $\frac{1}{2}$ NE. $\frac{1}{4}$ , E. $\frac{1}{2}$ NW. $\frac{1}{4}$ , sec. 5, NW. $\frac{1}{4}$ NE. $\frac{1}{4}$ sec. 14, T. 10 S., R. 7 W.; N. $\frac{1}{2}$ NW. $\frac{1}{4}$ sec. 34, SW. $\frac{1}{4}$ SW. $\frac{1}{4}$ sec. 27, T. 11 S., R. 6 W. Base: All sec. 23, T. 6 N., R. 27 W.	640.40	640
11310	Selected: S. $\frac{1}{2}$ NW. $\frac{1}{4}$ sec. 1, T. 6 S., R. 14 W. Base: Lot 3, sec. 31, T. 6 N., R. 27 W.; lot 4, sec. 1, T. 5 N., R. 28 W.	80	60.83
11311	Selected: Lot 3, sec. 22, T. 4 N., R. 11 W. Base: Lot 6, sec. 13, T. 6 N., R. 27 W.	35.91	21.22
11312	Selected: NW. $\frac{1}{4}$ NW. $\frac{1}{4}$ (lot 4) sec. 1, T. 6 S., R. 14 W. Base: Lot 8, sec. 29, lot 5, sec. 33, T. 6 N., R. 26 W.	30.96	21.37
11378	Selected: E. $\frac{1}{2}$ NE. $\frac{1}{4}$ , E. $\frac{1}{2}$ SE. $\frac{1}{4}$ , sec. 1; NE. $\frac{1}{4}$ NE. $\frac{1}{4}$ sec. 12, T. 6 S., R. 14 W. Base: SW. $\frac{1}{4}$ sec. 25, T. 6 N., R. 27 W.; lot 5, sec. 17, T. 6 N., R. 27 W.	189.28	184.03
11483	Selected: Lot 1, sec. 3, T. 9 S., R. 4 W. Base: Lot 4, sec. 2, T. 5 N., R. 28 W.	40.57	29.29
11617	Selected: Lot 2, sec. 1, T. 6 S., R. 14 W. Base: Lot 1, sec. 18, T. 5 N., R. 26 W.	29.84	15.08
11683	Selected: SE. $\frac{1}{4}$ NW. $\frac{1}{4}$ sec. 3, T. 9 S., R. 4 W. Base: Lot 13, sec. 6, T. 5 N., R. 27 W.	40	20.21
11747	Selected: Lot 2, sec. 32, T. 4 N., R. 8 W. Base: Lot 6, sec. 4, T. 5 N., R. 27 W.	17.01	9.45
11748	Selected: Lot 1, sec. 32, T. 4 N., R. 8 W. Base: Lot 5, sec. 1, T. 5 N., R. 28 W.	24.07	14.91
11823	Selected: SE. $\frac{1}{4}$ NW. $\frac{1}{4}$ sec. 35, T. 4 S., R. 7 W. Base: Lot 11, sec. 6, T. 5 N., R. 27 W.	40	20.62
11837	Selected: W. $\frac{1}{2}$ NW. $\frac{1}{4}$ , SE. $\frac{1}{4}$ NW. $\frac{1}{4}$ , sec. 8, T. 11 S., R. 5 W. Base: Lot 14, SW. $\frac{1}{4}$ NE. $\frac{1}{4}$ , SE. $\frac{1}{4}$ NW. $\frac{1}{4}$ , sec. 6, T. 5 N., R. 26 W.	120	117.30
11838	Selected: NE. $\frac{1}{4}$ NE. $\frac{1}{4}$ sec. 7, T. 11 S., R. 5 W. Base: Lots 2 and 3, sec. 17, T. 5 N., R. 26 W.	40	20.70
11863	Selected: Lot 4, sec. 32, T. 4 N., R. 8 W. Base: Lot 5, sec. 5; lot 6, sec. 6, T. 5 N., R. 26 W.	33.62	20.80
11914	Selected: NE. $\frac{1}{4}$ SE. $\frac{1}{4}$ sec. 17, T. 7 S., R. 7 W. Base: Lots 8, 9, 10, 11, and 12, sec. 8, T. 5 N., R. 26 W.	40	20.58
11917	Selected: Lot 2, sec. 4, T. 9 N., R. 12 W. Base: Lot 4, sec. 18, T. 5 N., R. 26 W.; lots 8 and 11, sec. 4, T. 5 N., R. 27 W.	39.30	29.59
11918	Selected: SE. $\frac{1}{4}$ NE. $\frac{1}{4}$ sec. 17, T. 7 S., R. 7 W. Base: Lots 6 and 7, sec. 3, T. 5 N., R. 27 W.	40	20.90
11927	Selected: Lot 1, sec. 4, T. 9 N., R. 12 W. Base: Lots 2 and 3, sec. 18, T. 5 N., R. 26 W.	39.38	29.74
11934	Selected: NW. $\frac{1}{4}$ SE. $\frac{1}{4}$ sec. 20, T. 5 S., R. 7 W. Base: Lots 7 and 8, sec. 5; lot 7, sec. 6, T. 5 N., R. 26 W.	40	21.33
11935	Selected: NE. $\frac{1}{4}$ SW. $\frac{1}{4}$ sec. 20, T. 7 S., R. 7 W. Base: Lot 9, sec. 6, T. 5 N., R. 27 W.	40	21.14

Restricted selections, Jed L. Washburn, etc.—Continued.

MONTANA—Continued.

No.	Location.	Selected area.	Base area.
HELENA LAND DISTRICT—Continued.			
11936	Selected: SW. $\frac{1}{4}$ SE. $\frac{1}{4}$ sec. 20, T. 5 S., R. 7 W.....	Acres. 40	
	Base: Lot 5, sec. 3, T. 5 N., R. 27 W.....		21.32
12081	Selected: SW. $\frac{1}{4}$ SE. $\frac{1}{4}$ sec. 29, T. 9 S., R. 7 W.....	40	
	Base: Lot 8, sec. 33, T. 6 N., R. 26 W.; lot 4, sec. 17, lots 5 and 6, sec. 18, T. 5 N., R. 26 W.; lot 10, sec. 6, T. 5 N., R. 27 W.....		21.25
12178	Selected: Lot 1, sec. 30, T. 5 S., R. 13 W.....	39.67	
	Base: Lot 2, sec. 10; lot 11, sec. 11, T. 5 N., R. 27 W.....		21.40
12184	Selected: NE. $\frac{1}{4}$ NE. $\frac{1}{4}$ sec. 25, T. 5 S., R. 14 W.....	40	
	Base: Lots 9, 11, 12, and 13, sec. 12, T. 5 N., R. 27 W.....		21.55
12214	Selected: Lot 4, sec. 31, T. 9 S., R. 7 W.....	38.52	
	Base: Lot 12, sec. 4, T. 5 N., R. 27 W.....		24.23
12216	Selected: Lot 3, sec. 31, T. 9 S., R. 7 W.....	38.49	
	Base: Lot 4, sec. 4, T. 5 N., R. 27 W.....		22.99
12217	Selected: NW. $\frac{1}{4}$ SE. $\frac{1}{4}$ sec. 1, T. 6 S., R. 14 W.....	40	
	Base: Lot 7, sec. 18, T. 5 N., R. 26 W.....		25
12348	Selected: Lots 4 and 5, sec. 2, T. 13 N., R. 3 W.....	39.31	
	Base: Lot 10, sec. 8, T. 5 N., R. 27 W.....		39.30
12793	Selected: NE. $\frac{1}{4}$ NW. $\frac{1}{4}$ sec. 23, T. 7 S., R. 9 W.....	40	
	Base: Lot 13, sec. 5, T. 5 N., R. 26 W.....		21.75
13001	Selected: SW. $\frac{1}{4}$ NW. $\frac{1}{4}$ sec. 13, T. 11 S., R. 14 W.....	40	
	Base: Lot 16, sec. 12, T. 5 N., R. 27 W.....		22.96
13177	Selected: NE. $\frac{1}{4}$ NW. $\frac{1}{4}$ sec. 10, T. 10 S., R. 7 W.....	40	
	Base: Lot 1, sec. 8; lot 3, sec. 9, T. 5 N., R. 27 W.....		27.24
13178	Selected: NE. $\frac{1}{4}$ NE. $\frac{1}{4}$ sec. 17, T. 11 S., R. 6 W.; SW. $\frac{1}{4}$ NW. $\frac{1}{4}$ sec. 19, T. 9 S., R. 7 W.....	78.17	
	Base: Lots 12, 13, 14, 15, and 16, sec. 10, T. 5 N., R. 27 W.....		64.59
13179	Selected: NW. $\frac{1}{4}$ SW. $\frac{1}{4}$ sec. 3, T. 10 S., R. 7 W.....	40	
	Base: Lot 12, sec. 6; lot 4, sec. 8, T. 5 N., R. 27 W.....		26.05
13180	Selected: SE. $\frac{1}{4}$ SW. $\frac{1}{4}$ sec. 3, T. 10 S., R. 7 W.....	40	
	Base: Lot 7, sec. 12, T. 5 N., R. 27 W.....		27.11
	Total, Helena land district.....	2,514.50	2,056.83
KALISPELL LAND DISTRICT.			
11959	Selected: SE. $\frac{1}{4}$ SE. $\frac{1}{4}$ sec. 1; NE. $\frac{1}{4}$ NE. $\frac{1}{4}$ sec. 12, T. 37 N., R. 27 W.....	80	
	Base: E. $\frac{1}{2}$ NW. $\frac{1}{4}$ sec. 31, T. 6 N., R. 27 W.....		80
12952	Selected: NE. $\frac{1}{4}$ NW. $\frac{1}{4}$ sec. 18, T. 25 N., R. 21 W.....	40	
	Base: NW. $\frac{1}{4}$ SE. $\frac{1}{4}$ sec. 32, T. 6 N., R. 27 W.....		40
	Total, Kalispell land district.....	120	120
LEWISTOWN LAND DISTRICT.			
11294	Selected: Lot 4, SW. $\frac{1}{4}$ NW. $\frac{1}{4}$ , NE. $\frac{1}{4}$ SW. $\frac{1}{4}$ sec. 4; SE. $\frac{1}{4}$ NE. $\frac{1}{4}$ , NE. $\frac{1}{4}$ SE. $\frac{1}{4}$ sec. 5, T. 18 N., R. 21 E.; NE. $\frac{1}{4}$ SE. $\frac{1}{4}$ sec. 22; SW. $\frac{1}{4}$ SW. $\frac{1}{4}$ sec. 23; NW. $\frac{1}{4}$ SE. $\frac{1}{4}$ , SE. $\frac{1}{4}$ NW. $\frac{1}{4}$ , N. $\frac{1}{2}$ SW. $\frac{1}{4}$ , sec. 26; N. $\frac{1}{2}$ NW. $\frac{1}{4}$ , SW. $\frac{1}{4}$ NW. $\frac{1}{4}$ , SW. $\frac{1}{4}$ SW. $\frac{1}{4}$ , sec. 35; N. $\frac{1}{2}$ NE. $\frac{1}{4}$ sec. 34, T. 18 N., R. 20 E.; lot 4, SW. $\frac{1}{4}$ SW. $\frac{1}{4}$ sec. 2; SE. $\frac{1}{4}$ NE. $\frac{1}{4}$ , E. $\frac{1}{2}$ SE. $\frac{1}{4}$ , sec. 3; NW. $\frac{1}{4}$ NW. $\frac{1}{4}$ sec. 11; N. $\frac{1}{2}$ NE. $\frac{1}{4}$ sec. 10, T. 17 N., R. 20 E.....	1,015.63	
	Base: All sec. 22; S. $\frac{1}{2}$ sec. 27; NW. $\frac{1}{4}$ NE. $\frac{1}{4}$ sec. 32, T. 6 N., R. 27 W.....		1,000
11295	Selected: Lot 2, N. $\frac{1}{2}$ SE. $\frac{1}{4}$ sec. 4, T. 16 N., R. 18 E.....	113.73	
	Base: NW. $\frac{1}{4}$ NW. $\frac{1}{4}$ sec. 32; E. $\frac{1}{2}$ SW. $\frac{1}{4}$ sec. 21, T. 6 N., R. 27 W.....		120
11296	Selected: SE. $\frac{1}{4}$ SE. $\frac{1}{4}$ sec. 4, T. 5 N., R. 13 E.....	40	
	Base: Lot 10 sec. 19, T. 6 N., R. 26 W.....		31.39
11297	Selected: SE. $\frac{1}{4}$ SE. $\frac{1}{4}$ sec. 22; SW. $\frac{1}{4}$ SE. $\frac{1}{4}$ sec. 19; N. $\frac{1}{2}$ SE. $\frac{1}{4}$ sec. 21, T. 15 N., R. 19 E.....	160	
	Base: SE. $\frac{1}{4}$ sec. 32, T. 6 N., R. 26 W.....		160
11298	Selected: SW. $\frac{1}{4}$ SE. $\frac{1}{4}$ sec. 7, T. 13 N., R. 27 E.....	40	
	Base: SW. $\frac{1}{4}$ SW. $\frac{1}{4}$ sec. 29, T. 6 N., R. 26 W.....		40
11354	Selected: NW. $\frac{1}{4}$ SE. $\frac{1}{4}$ , SE. $\frac{1}{4}$ SE. $\frac{1}{4}$ sec. 32, T. 9 N., R. 17 E.; NE. $\frac{1}{4}$ NE. $\frac{1}{4}$ sec. 4, T. 8 N., R. 17 E.....	120	
	Base: NE. $\frac{1}{4}$ NW. $\frac{1}{4}$ sec. 32; W. $\frac{1}{2}$ NW. $\frac{1}{4}$ sec. 21, T. 6 N., R. 27 W.....		120
11505	Selected: S. $\frac{1}{2}$ NW. $\frac{1}{4}$ sec. 32, T. 16 N., R. 14 E.....	80	
	Base: W. $\frac{1}{2}$ SE. $\frac{1}{4}$ sec. 21, T. 6 N., R. 27 W.....		80
11506	Selected: NW. $\frac{1}{4}$ NW. $\frac{1}{4}$ sec. 25, T. 16 N., R. 14 E.....	40	
	Base: NE. $\frac{1}{4}$ NE. $\frac{1}{4}$ sec. 25, T. 6 N., R. 28 W.....		40
11507	Selected: NW. $\frac{1}{4}$ NE. $\frac{1}{4}$ , SW. $\frac{1}{4}$ SE. $\frac{1}{4}$ sec. 32, T. 5 N., R. 13 E.....	80	
	Base: E. $\frac{1}{2}$ SW. $\frac{1}{4}$ sec. 31, T. 6 N., R. 26 W.....		80
11542	Selected: S. $\frac{1}{2}$ NW. $\frac{1}{4}$ , SW. $\frac{1}{4}$ NE. $\frac{1}{4}$ , NW. $\frac{1}{4}$ SE. $\frac{1}{4}$ sec. 26, T. 15 N., R. 13 E.....	160	
	Base: SE. $\frac{1}{4}$ sec. 28, T. 6 N., R. 27 W.....		160
11543	Selected: NE. $\frac{1}{4}$ SW. $\frac{1}{4}$ , NW. $\frac{1}{4}$ SE. $\frac{1}{4}$ sec. 2, T. 14 N., R. 13 E.....	80	
	Base: E. $\frac{1}{2}$ NW. $\frac{1}{4}$ sec. 19, T. 6 N., R. 27 W.....		80
11544	Selected: Lot 4, SW. $\frac{1}{4}$ NW. $\frac{1}{4}$ sec. 2, T. 14 N., R. 13 E.....	77.76	
	Base: N. $\frac{1}{2}$ SE. $\frac{1}{4}$ sec. 33, T. 6 N., R. 27 W.....		80
11545	Selected: SE. $\frac{1}{4}$ NE. $\frac{1}{4}$ , lots 1 and 2, sec. 2, T. 14 N., R. 13 E.....	114.89	
	Base: S. $\frac{1}{2}$ SW. $\frac{1}{4}$ sec. 29, SE. $\frac{1}{4}$ SW. $\frac{1}{4}$ sec. 32, T. 6 N., R. 27 W.....		120
11546	Selected: N. $\frac{1}{2}$ SW. $\frac{1}{4}$ , SW. $\frac{1}{4}$ SW. $\frac{1}{4}$ , SW. $\frac{1}{4}$ SE. $\frac{1}{4}$ sec. 26, T. 15 N., R. 13 E.....	160	
	Base: NE. $\frac{1}{4}$ sec. 29, T. 6 N., R. 27 W.....		160

## Restricted selections, Jed L. Washburn, etc.—Continued.

## MONTANA—Continued.

No.	Location.	Selected area.	Base area.
LEWISTOWN LAND DISTRICT—Continued.			
		<i>Acres.</i>	<i>Acres.</i>
11547	Selected: E. $\frac{1}{2}$ SE. $\frac{1}{4}$ sec. 35, T. 15 N., R. 13 E.	80	
	Base: E. $\frac{1}{2}$ NW. $\frac{1}{4}$ sec. 30, T. 6 N., R. 27 W.		80
11749	Selected: S. $\frac{1}{2}$ SE. $\frac{1}{4}$ sec. 5, T. 22 N., R. 14 E.	80	
	Base: S. $\frac{1}{2}$ SW. $\frac{1}{4}$ sec. 13, T. 6 N., R. 27 W.		80
11750	Selected: SE. $\frac{1}{4}$ NE. $\frac{1}{4}$ sec. 33, T. 15 N., R. 12 E.	40	
	Base: NW. $\frac{1}{4}$ NE. $\frac{1}{4}$ sec. 30, T. 6 N., R. 26 W.		40
11751	Selected: Lots 3 and 4, sec. 2, T. 8 N., R. 27 E.	93.75	
	Base: W. $\frac{1}{2}$ NE. $\frac{1}{4}$ sec. 21, T. 6 N., R. 27 W.		80
11752	Selected: SE. $\frac{1}{4}$ SE. $\frac{1}{4}$ sec. 35, T. 17 N., R. 14 E.; lot 4, sec. 1, T. 16 N., R. 14 E.; SE. $\frac{1}{4}$ SE. $\frac{1}{4}$ sec. 29, SW. $\frac{1}{4}$ SW. $\frac{1}{4}$ sec. 28, T. 15 N., R. 12 E.	157.19	
	Base: NW. $\frac{1}{4}$ sec. 29, T. 6 N., R. 27 W.		160
11753	Selected: NE. $\frac{1}{4}$ SW. $\frac{1}{4}$ , S. $\frac{1}{2}$ SW. $\frac{1}{4}$ , sec. 1, T. 12 N., R. 20 E.	120	
	Base: W. $\frac{1}{2}$ NE. $\frac{1}{4}$ , SE. $\frac{1}{4}$ NE. $\frac{1}{4}$ , sec. 35, T. 6 N., R. 27 W.		120
11754	Selected: Lot 1, sec. 6; lot 2, sec. 4; NW. $\frac{1}{4}$ NW. $\frac{1}{4}$ sec. 15, T. 15 N., R. 13 E.; S. $\frac{1}{2}$ NE. $\frac{1}{4}$ sec. 23, NW. $\frac{1}{4}$ NW. $\frac{1}{4}$ sec. 33, T. 16 N., R. 15 E.; W. $\frac{1}{2}$ SW. $\frac{1}{4}$ sec. 13, SE. $\frac{1}{4}$ SE. $\frac{1}{4}$ sec. 14, T. 16 N., R. 14 E.; NW. $\frac{1}{4}$ SW. $\frac{1}{4}$ sec. 34, T. 16 N., R. 13 E.; NE. $\frac{1}{4}$ NW. $\frac{1}{4}$ sec. 23, T. 15 N., R. 13 E.	440.89	
	Base: N. $\frac{1}{2}$ sec. 26, E. $\frac{1}{2}$ NE. $\frac{1}{4}$ sec. 21, NE. $\frac{1}{4}$ sec. 32, T. 6 N., R. 27 W.		440
12013	Selected: SE. $\frac{1}{4}$ sec. 29, NE. $\frac{1}{4}$ sec. 32, T. 14 N., R. 16 E.	320	
	Base: N. $\frac{1}{2}$ sec. 27, T. 6 N., R. 27 W.		320
12121	Selected: SW. $\frac{1}{4}$ NW. $\frac{1}{4}$ sec. 21; S. $\frac{1}{2}$ NE. $\frac{1}{4}$ , SE. $\frac{1}{4}$ NW. $\frac{1}{4}$ , sec. 20, T. 15 N., R. 19 E.	160	
	Base: SE. $\frac{1}{4}$ sec. 36, T. 6 N., R. 27 W.		160
12168	Selected: Lot 1, sec. 30, T. 10 N., R. 15 E.	38.92	
	Base: Lot 8, sec. 18, T. 6 N., R. 27 W.		32
12169	Selected: NW. $\frac{1}{4}$ SE. $\frac{1}{4}$ sec. 9, T. 10 N., R. 15 E.; SW. $\frac{1}{4}$ SW. $\frac{1}{4}$ sec. 32, T. 8 N., R. 16 E.	80	
	Base: Lot 8, sec. 19, T. 6 N., R. 26 W., lot 3, sec. 25, T. 6 N., R. 28 W.		62.87
12292	Selected: NE. $\frac{1}{4}$ SW. $\frac{1}{4}$ sec. 27; S. $\frac{1}{2}$ NW. $\frac{1}{4}$ sec. 1, T. 18 N., R. 18 E.; SW. $\frac{1}{4}$ SW. $\frac{1}{4}$ sec. 32, T. 19 N., R. 19 E.	160	
	Base: NW. $\frac{1}{4}$ sec. 35, T. 6 N., R. 27 W.		160
12330	Selected: SW. $\frac{1}{4}$ sec. 9, T. 14 N., R. 16 E.	160	
	Base: SW. $\frac{1}{4}$ sec. 35, T. 6 N., R. 27 W.		160
12331	Selected: SW. $\frac{1}{4}$ SW. $\frac{1}{4}$ sec. 26, T. 11 N., R. 31 E.	40	
	Base: Lot 6, sec. 30, T. 6 N., R. 26 W.		39.87
12332	Selected: SW. $\frac{1}{4}$ SE. $\frac{1}{4}$ sec. 13, T. 14 N., R. 16 E.	40	
	Base: Lot 7, sec. 17, T. 6 N., R. 27 W.		23.81
12333	Selected: SW. $\frac{1}{4}$ NE. $\frac{1}{4}$ , NW. $\frac{1}{4}$ SE. $\frac{1}{4}$ sec. 26, T. 10 N., R. 14 E.	80	
	Base: Lots 1 and 2, sec. 11, T. 5 N., R. 27 W.		61.61
12334	Selected: E. $\frac{1}{2}$ SE. $\frac{1}{4}$ sec. 26, T. 10 N., R. 14 E.	80	
	Base: Lot 1, sec. 34, T. 6 N., R. 28 W., lots 1 and 2, sec. 4, T. 5 N., R. 28 W.		60.22
12442	Selected: NE. $\frac{1}{4}$ SW. $\frac{1}{4}$ sec. 2, T. 14 N., R. 23 E.	40	
	Base: Lot 1, sec. 19, T. 6 N., R. 27 W., lot 1, sec. 26, T. 6 N., R. 28 W.		23.60
12554	Selected: NW. $\frac{1}{4}$ SW. $\frac{1}{4}$ sec. 4, T. 8 N., R. 27 E.	40	
	Base: Lots 6 and 8, sec. 12, T. 5 N., R. 27 W.		21.66
12924	Selected: NW. $\frac{1}{4}$ NE. $\frac{1}{4}$ sec. 9, T. 18 N., R. 16 E.	40	
	Base: Lot 7, sec. 29, lot 2, sec. 32, T. 6 N., R. 26 W.		27.78
12925	Selected: SW. $\frac{1}{4}$ SE. $\frac{1}{4}$ sec. 20, T. 14 N., R. 19 E.	40	
	Base: Lot 6, sec. 17, T. 6 N., R. 27 W.		23.91
12957	Selected: NW. $\frac{1}{4}$ SW. $\frac{1}{4}$ sec. 2, T. 7 N., R. 16 E.	40	
	Base: Lot 5, sec. 17, T. 5 N., R. 26 W.		39.95
12958	Selected: SW. $\frac{1}{4}$ SW. $\frac{1}{4}$ sec. 2, T. 8 N., R. 17 E.	40	
	Base: Lots 4 and 10, sec. 10, T. 5 N., R. 27 W.		25.27
13057	Selected: NE. $\frac{1}{4}$ SW. $\frac{1}{4}$ sec. 11, T. 14 N., R. 17 E.	40	
	Base: NE. $\frac{1}{4}$ SE. $\frac{1}{4}$ sec. 35, T. 6 N., R. 28 W.		40
13058	Selected: SW. $\frac{1}{4}$ NE. $\frac{1}{4}$ sec. 11, T. 14 N., R. 17 E.	40	
	Base: SE. $\frac{1}{4}$ SW. $\frac{1}{4}$ sec. 35, T. 6 N., R. 28 W.		40
13059	Selected: NW. $\frac{1}{4}$ SE. $\frac{1}{4}$ sec. 11, T. 14 N., R. 17 E.	40	
	Base: SE. $\frac{1}{4}$ NE. $\frac{1}{4}$ sec. 35, T. 6 N., R. 28 W.		40
13136	Selected: Lot 4, sec. 1, T. 17 N., R. 20 E.	53.17	
	Base: Lot 10, sec. 5, T. 5 N., R. 27 W.		31.00
Total, Lewistown land district		4,985.93	4,785.03
MILES CITY LAND DISTRICT.			
11328	Selected: Lots 2 and 3, sec. 32, T. 7 N., R. 36 E.	30.58	
	Base: Lot 8, sec. 14, T. 6 N., R. 27 W.		21.45
11406	Selected: SW. $\frac{1}{4}$ NE. $\frac{1}{4}$ sec. 3, T. 1 N., R. 54 E.	40	
	Base: Lot 2, sec. 25, T. 6 N., R. 28 W.		34.07
12293	Selected: NE. $\frac{1}{4}$ NE. $\frac{1}{4}$ sec. 13, T. 6 S., R. 42 E.	40	
	Base: Lots 4 and 5, sec. 5, T. 5 N., R. 27 W.		22.24
12294	Selected: SE. $\frac{1}{4}$ SE. $\frac{1}{4}$ sec. 12, T. 6 S., R. 42 E.	40	
	Base: Lot 6, sec. 17, T. 5 N., R. 26 W., lot 8, sec. 5, T. 5 N., R. 27 W.		22.76
12746	Selected: SW. $\frac{1}{4}$ SE. $\frac{1}{4}$ sec. 30, T. 6 N., R. 34 E.	40	
	Base: Lot 1, sec. 10, T. 5 N., R. 27 W.		37.30
Total, Miles City land district		190.58	137.82

*Restricted selections, Jed L. Washburn, etc.—Continued.*

**MONTANA—Continued.**

No.	Location.	Selected area.	Base area.
<b>TOTAL, MONTANA, BY LAND DISTRICTS.</b>			
	Bozeman.....	<i>Acres.</i> 678.32	<i>Acres.</i> 673.50
	Great Falls.....	2,119.43	1,812.38
	Helena.....	2,514.50	2,056.83
	Kalispell.....	120	120
	Lewistown.....	4,985.93	4,785.03
	Miles City.....	190.58	137.82
		10,608.44	9,585.65

**NEW MEXICO.**

<b>LAS CRUCES LAND DISTRICT.</b>			
11853	Selected: N. $\frac{1}{2}$ NE. $\frac{1}{4}$ sec. 18, T. 6 S., R. 15 W.....	80	80
	Base: S. $\frac{1}{2}$ SE. $\frac{1}{4}$ sec. 16, T. 6 N., R. 27 W.....		
<b>ROSWELL LAND DISTRICT.</b>			
11551	Selected: E. $\frac{1}{2}$ SW. $\frac{1}{4}$ sec. 9, T. 1 S., R. 32 E.....	80	64.89
	Base: Lot 3, sec. 30, T. 6 N., R. 27 W.; lot 4, sec. 35, T. 6 N., R. 28 W.....		
<b>TOTAL, NEW MEXICO, BY LAND DISTRICTS.</b>			
	Las Cruces.....	80	80
	Roswell.....	80	64.89
	Total, New Mexico.....	160	120.89

**NORTH DAKOTA.**

<b>MINOT LAND DISTRICT.</b>			
11581	Selected: Lot 2, sec. 5, T. 162 N., R. 88 W.....	40.05	27.60
	Base: Lot 5, sec. 4, T. 5 N., R. 28 W.....		
12507	Selected: W. $\frac{1}{2}$ NE. $\frac{1}{4}$ sec. 24, T. 156 N., R. 83 W.....	80	80
	Base: E. $\frac{1}{2}$ SW. $\frac{1}{4}$ sec. 19, T. 6 N., R. 27 W.....		
12675	Selected: N. $\frac{1}{2}$ SE. $\frac{1}{4}$ sec. 25, T. 162 N., R. 83 W.....	80	80
	Base: N. $\frac{1}{2}$ SW. $\frac{1}{4}$ sec. 4, T. 5 N., R. 27 W.....		
12675 $\frac{1}{2}$	Selected: SE. $\frac{1}{4}$ NE. $\frac{1}{4}$ sec. 25, T. 162 N., R. 83 W.....	40	24.16
	Base: Lot 1, sec. 3, T. 5 N., R. 27 W.....		
12948	Selected: NW. $\frac{1}{4}$ NE. $\frac{1}{4}$ sec. 35, T. 149 N., R. 80 W.....	40	21.54
	Base: Lot 2, sec. 6, T. 5 N., R. 27 W.....		
13078	Selected: NW. $\frac{1}{4}$ NE. $\frac{1}{4}$ sec. 7, T. 159 N., R. 82 W.....	40	24.16
	Base: Lot 6, sec. 1, T. 5 N., R. 28 W.....		
	Total, Minot land district.....	320.05	257.46
<b>BISMARCK LAND DISTRICT.</b>			
12422	Selected: S. $\frac{1}{2}$ NE. $\frac{1}{4}$ sec. 13, T. 130 N., R. 68 W.....	80	61.32
	Base: Lot 4, sec. 30, T. 6 N., R. 27 W.; lot 1, sec. 1, T. 5 N., R. 28 W.....		
<b>DEVILS LAKE LAND DISTRICT.</b>			
11589	Selected: SE. $\frac{1}{4}$ sec. 11, T. 163 N., R. 67 W.....	160	160
	Base: NW. $\frac{1}{4}$ sec. 28, T. 6 N., R. 27 W.....		
12200	Selected: E. $\frac{1}{2}$ SW. $\frac{1}{4}$ sec. 5, T. 150 N., R. 73 W.....	80	80
	Base: E. $\frac{1}{2}$ SE. $\frac{1}{4}$ sec. 18, T. 5 N., R. 25 W.....		
13005	Selected: N. $\frac{1}{2}$ SE. $\frac{1}{4}$ sec. 4, T. 155 N., R. 76 W.....	80	75.31
	Base: Lot 1, sec. 30, T. 6 N., R. 27 W.; lot 1 sec. 35, T. 6 N., R. 28 W.....		
	Total, Devils Lake land district.....	320	315.31
<b>TOTAL, NORTH DAKOTA, BY LAND DISTRICTS.</b>			
	Minot.....	320.05	257.46
	Bismarck.....	80	61.32
	Devils Lake.....	320	315.31
	Total, North Dakota.....	720.05	634.09

## Restricted selections, Jed L. Washburn, etc.—Continued.

## OREGON.

No.	Location.	Selected area.	Base area.
<b>BURNS LAND DISTRICT.</b>			
11358	Selected: Lot 2, SW $\frac{1}{4}$ NE $\frac{1}{4}$ sec. 1, T. 26 S., R. 38 E.	Acres. 85.79	Acres. 80
	Base: S $\frac{1}{4}$ NE $\frac{1}{4}$ sec. 12, T. 5 N., R. 28 W.		
11680	Selected: Lots 3 and 4, sec. 1, T. 24 S., R. 30 E.	80.72	80
	Base: N $\frac{1}{4}$ NE $\frac{1}{4}$ sec. 12, T. 5 N., R. 28 W.		
11834	Selected: Lot 8, sec. 31, T. 17 S., R. 41 E.	40	40
	Base: SW $\frac{1}{4}$ SE $\frac{1}{4}$ sec. 32, T. 6 N., R. 27 W.		
12155	Selected: NE $\frac{1}{4}$ NE $\frac{1}{4}$ sec. 29, T. 27 S., R. 39 E.	40	23.08
	Base: Lot 7, sec. 16, T. 6 N., R. 27 W.		
12156	Selected: SW $\frac{1}{4}$ NE $\frac{1}{4}$ sec. 19, T. 27 S., R. 39 E.	40	22.44
	Base: Lot 7, sec. 15, T. 6 N., R. 27 W.		
12157	Selected: E $\frac{1}{2}$ NW $\frac{1}{4}$ sec. 21, T. 27 S., R. 39 E.	80	80
	Base: S $\frac{1}{2}$ NW $\frac{1}{4}$ sec. 2, T. 5 N., R. 28 W.		
12158	Selected: E $\frac{1}{2}$ SE $\frac{1}{4}$ sec. 20, T. 27 S., R. 39 E.	80	80
	Base: S $\frac{1}{2}$ SW $\frac{1}{4}$ sec. 3, T. 5 N., R. 28 W.		
12159	Selected: W $\frac{1}{2}$ SE $\frac{1}{4}$ sec. 19, T. 27 S., R. 39 E.	80	80
	Base: N $\frac{1}{2}$ SW $\frac{1}{4}$ sec. 3, T. 5 N., R. 28 W.		
12160	Selected: SE $\frac{1}{4}$ NW $\frac{1}{4}$ sec. 19, T. 27 S., R. 39 E.	40	40
	Base: NE $\frac{1}{4}$ SW $\frac{1}{4}$ sec. 32, T. 6 N., R. 27 W.		
12161	Selected: W $\frac{1}{2}$ SW $\frac{1}{4}$ sec. 21, T. 27 S., R. 39 E.	80	80
	Base: S $\frac{1}{2}$ NW $\frac{1}{4}$ sec. 34, T. 6 N., R. 27 W.		
12162	Selected: W $\frac{1}{2}$ NW $\frac{1}{4}$ sec. 21, T. 27 S., R. 39 E.	80	80
	Base: S $\frac{1}{2}$ NE $\frac{1}{4}$ sec. 3, T. 5 N., R. 28 W.		
12163	Selected: E $\frac{1}{2}$ SW $\frac{1}{4}$ sec. 19, T. 27 S., R. 39 E.	80	80
	Base: N $\frac{1}{2}$ NW $\frac{1}{4}$ sec. 34, T. 6 N., R. 27 W.		
12263	Selected: SE $\frac{1}{4}$ NE $\frac{1}{4}$ sec. 10, T. 28 S., R. 38 E.	40	39.69
	Base: Lot 6, sec. 29, T. 6 N., R. 26 W.		
12264	Selected: SW $\frac{1}{4}$ NE $\frac{1}{4}$ sec. 10, T. 28 S., R. 38 E.	40	39.69
	Base: Lot 9, sec. 29, T. 6 N., R. 26 W.		
12265	Selected: SE $\frac{1}{4}$ NW $\frac{1}{4}$ sec. 10, T. 28 S., R. 38 E.	40	40
	Base: SE $\frac{1}{4}$ SE $\frac{1}{4}$ sec. 32, T. 6 N., R. 27 W.		
12266	Selected: NE $\frac{1}{4}$ SW $\frac{1}{4}$ sec. 2, T. 28 S., R. 38 E.	40	40
	Base: NW $\frac{1}{4}$ SW $\frac{1}{4}$ sec. 32, T. 6 N., R. 27 W.		
12267	Selected: SE $\frac{1}{4}$ NW $\frac{1}{4}$ sec. 2, T. 28 S., R. 38 E.	40	40
	Base: SW $\frac{1}{4}$ SW $\frac{1}{4}$ sec. 32, T. 6 N., R. 27 W.		
Total, Burns land district		1,006.51	964.90
<b>LA GRANDE LAND DISTRICT.</b>			
11743	Selected: SW $\frac{1}{4}$ SE $\frac{1}{4}$ sec. 10, T. 4 N., R. 37 E.	40	40
	Base: SE $\frac{1}{4}$ NW $\frac{1}{4}$ sec. 17, T. 5 N., R. 26 W.		
11844	Selected: NE $\frac{1}{4}$ SE $\frac{1}{4}$ sec. 18, T. 6 N., R. 38 E.	40	40
	Base: SW $\frac{1}{4}$ SE $\frac{1}{4}$ sec. 11, T. 5 N., R. 27 W.		
11845	Selected: N $\frac{1}{2}$ SW $\frac{1}{4}$ sec. 17, T. 6 N., R. 38 E.	80	80
	Base: S $\frac{1}{2}$ NW $\frac{1}{4}$ sec. 5, T. 5 N., R. 27 W.		
11846	Selected: Lot 1, sec. 18; lots 3 and 4, sec. 17, T. 6 N., R. 38 E.	74.17	80
	Base: S $\frac{1}{2}$ NE $\frac{1}{4}$ sec. 1, T. 5 N., R. 27 W.		
11933	Selected: NW $\frac{1}{4}$ SW $\frac{1}{4}$ sec. 11, T. 4 N., R. 28 E.	40	40
	Base: SE $\frac{1}{4}$ SE $\frac{1}{4}$ sec. 15, T. 5 N., R. 27 W.		
12951	Selected: SE $\frac{1}{4}$ NW $\frac{1}{4}$ sec. 28, T. 5 N., R. 31 E.	40	40
	Base: SE $\frac{1}{4}$ NE $\frac{1}{4}$ sec. 14, T. 5 N., R. 27 W.		
Total, La Grande land district		314.17	320
<b>LAKEVIEW LAND DISTRICT.</b>			
12685	Selected: SW $\frac{1}{4}$ NE $\frac{1}{4}$ sec. 8, T. 31 S., R. 46 E.	40	24.46
	Base: Lot 2, sec. 8, T. 5 N., R. 27 W.		
<b>THE DALLES LAND DISTRICT.</b>			
11281	Selected: S $\frac{1}{2}$ NE $\frac{1}{4}$ sec. 5; S $\frac{1}{2}$ NW $\frac{1}{4}$ sec. 4, T. 1 N., R. 21 E., W. M.	160	160
	Base: SE $\frac{1}{4}$ sec. 25, T. 6 N., R. 28 W.		
11302	Selected: E $\frac{1}{2}$ NE $\frac{1}{4}$ sec. 26; S $\frac{1}{2}$ NW $\frac{1}{4}$ sec. 25, T. 1 S., R. 21 E., W. M.	160	160
	Base: SW $\frac{1}{4}$ sec. 28, T. 6 N., R. 27 W.		
11314	Selected: N $\frac{1}{2}$ SW $\frac{1}{4}$ , SE $\frac{1}{4}$ SW $\frac{1}{4}$ , SW $\frac{1}{4}$ SE $\frac{1}{4}$ sec. 9, T. 10 S., R. 14 E. W. M.	160	160
	Base: NW $\frac{1}{4}$ sec. 36, T. 6 N., R. 28 W.		
11351	Selected: SE $\frac{1}{4}$ SW $\frac{1}{4}$ and SE $\frac{1}{4}$ NW $\frac{1}{4}$ sec. 14, T. 12 S., R. 14 E. W. M.	80	80
	Base: S $\frac{1}{2}$ SE $\frac{1}{4}$ sec. 33, T. 6 N., R. 27 W.		
11352	Selected: S $\frac{1}{2}$ NW $\frac{1}{4}$ sec. 14, T. 12 S., R. 23 E. W. M.	80	80
	Base: S $\frac{1}{2}$ SE $\frac{1}{4}$ sec. 35, T. 6 N., R. 28 W.		
11362	Selected: NW $\frac{1}{4}$ NE $\frac{1}{4}$ sec. 27, T. 4 S., R. 14 E. W. M.	40	23.93
	Base: Lot 7 of sec. 18, T. 6 N., R. 27 W.		
11410	Selected: NW $\frac{1}{4}$ SW $\frac{1}{4}$ sec. 20, T. 11 S., R. 14 E. W. M.	40	25.70
	Base: Lot 4 of sec. 4, T. 5 N., R. 28 W.		
11438	Selected: W $\frac{1}{2}$ SE $\frac{1}{4}$ sec. 24, T. 9 S., R. 13 E.	80	80
	Base: N $\frac{1}{2}$ SW $\frac{1}{4}$ sec. 29, T. 6 N., R. 27 W.		
11486	Selected: W $\frac{1}{2}$ SE $\frac{1}{4}$ sec. 1, T. 3 S., R. 13 E.	80	80
	Base: E $\frac{1}{2}$ SW $\frac{1}{4}$ sec. 25, T. 6 N., R. 28 W.		
11528	Selected: SE $\frac{1}{4}$ NE $\frac{1}{4}$ sec. 9, T. 14 S., R. 12 E. W. M.	40	24.08
	Base: Lot 6 of sec. 18, T. 6 N., R. 27 W.		



*Restricted selections, Jed L. Washburn, etc.—Continued.*

OREGON—Continued

No.	Location.	Selected area.	Base area.
THE DALLES LAND DISTRICT—Continued.			
		<i>Acres.</i>	<i>Acres.</i>
11529	Selected: NE. $\frac{1}{4}$ SW. $\frac{1}{4}$ sec. 18, T. 9 S., R. 15 E. Base: Lot 6 of sec. 14, T. 6 N., R. 27 W.	40	21.91
11531	Selected: NE. $\frac{1}{4}$ NE. $\frac{1}{4}$ sec. 19, T. 4 S., R. 19 E. Base: NE. $\frac{1}{4}$ SE. $\frac{1}{4}$ sec. 32, T. 6 N., R. 27 W.	40	40
11533	Selected: S. $\frac{1}{2}$ SW. $\frac{1}{4}$ sec. 23, T. 1 S., R. 25 E. Base: N. $\frac{1}{4}$ SW. $\frac{1}{4}$ sec. 8, T. 5 N., R. 27 W.	80	80
11534	Selected: N. $\frac{1}{2}$ SW. $\frac{1}{4}$ sec. 23, T. 1 S., R. 25 E. Base: Lot 2 of sec. 30, T. 6 N., R. 27 W.; lot 2 of sec. 35, T. 6 N., R. 28 W.	80	62.35
11536	Selected: SW. $\frac{1}{4}$ sec. 2, T. 1 S., R. 25 E. W. M. Base: NE. $\frac{1}{4}$ sec. 12, T. 5 N., R. 27 W.	160	160
11537	Selected: SE. $\frac{1}{4}$ sec. 21, T. 9 S., R. 13 E. W. M. Base: NE. $\frac{1}{4}$ sec. 28, T. 6 N., R. 27 W.	160	160
11539	Selected: NE. $\frac{1}{4}$ SW. $\frac{1}{4}$ NE. $\frac{1}{4}$ NW. $\frac{1}{4}$ sec. 10, T. 10 S., R. 22 E. W. M. Base: Lot 4 of sec. 31, T. 6 N., R. 27 W.; lot 1 of sec. 2, T. 5 N., R. 28 W.	80	60.64
11560	Selected: S. $\frac{1}{2}$ NE. $\frac{1}{4}$ and lot 2 of sec. 1, T. 10 S., R. 13 E. W. M. Base: S. $\frac{1}{2}$ SW. $\frac{1}{4}$ sec. 34; NE. $\frac{1}{4}$ NE. $\frac{1}{4}$ sec. 35, T. 6 N., R. 27 W.	120.15	120
11701	Selected: SE. $\frac{1}{4}$ sec. 1, T. 10 S., R. 13 E. W. M. Base: SE. $\frac{1}{4}$ sec. 20, T. 6 N., R. 27 W.	160	160
11705	Selected: NE. $\frac{1}{4}$ SE. $\frac{1}{4}$ sec. 4, T. 1 S., R. 15 E. W. M. Base: Lot 2 of sec. 2, T. 5 N., R. 28 W.	40	20.49
11706	Selected: SW. $\frac{1}{4}$ NE. $\frac{1}{4}$ sec. 6, T. 1 N., R. 15 E. W. M. Base: Lot 3 of sec. 2, T. 5 N., R. 28 W.	40	20.39
11708	Selected: NE. $\frac{1}{4}$ sec. 12, T. 1 N., R. 23 E., W. M. Base: SW. $\frac{1}{4}$ sec. 1, T. 5 N., R. 28 W.	160	160
11709	Selected: E. $\frac{1}{2}$ SW. $\frac{1}{4}$ sec. 23, T. 1 S., R. 20 E., W. M. Base: N. $\frac{1}{4}$ SE. $\frac{1}{4}$ sec. 8, T. 5 N., R. 27 W.	80	80
11730	Selected: E. $\frac{1}{2}$ NW. $\frac{1}{4}$ NE. $\frac{1}{4}$ SW. $\frac{1}{4}$ and NW. $\frac{1}{4}$ SE. $\frac{1}{4}$ sec. 22, T. 4 S., R. 14 E. Base: SE. $\frac{1}{4}$ sec. 13, T. 5 N., R. 27 W.	160	160
11731	Selected: S. $\frac{1}{2}$ NW. $\frac{1}{4}$ NW. $\frac{1}{4}$ SW. $\frac{1}{4}$ sec. 10; NE. $\frac{1}{4}$ SE. $\frac{1}{4}$ sec. 9, T. 5 S., R. 23 E. Base: SE. $\frac{1}{4}$ sec. 30, T. 6 N., R. 26 W.	160	160
11733	Selected: NW. $\frac{1}{4}$ NW. $\frac{1}{4}$ sec. 13; NW. $\frac{1}{4}$ NE. $\frac{1}{4}$ sec. 4, T. 5 S., R. 23 E., W. M. Base: S. $\frac{1}{2}$ SW. $\frac{1}{4}$ sec. 17, T. 6 N., R. 27 W.	80.74	80
11763	Selected: Lot 4; SW. $\frac{1}{4}$ SW. $\frac{1}{4}$ sec. 5, T. 5 S., R. 15 E., W. M. Base: N. $\frac{1}{4}$ SE. $\frac{1}{4}$ sec. 4, T. 5 N., R. 27 W.	80.41	80
11764	Selected: NE. $\frac{1}{4}$ NE. $\frac{1}{4}$ sec. 10, T. 5 S., R. 17 E., W. M. Base: Lot 1 of sec. 5, T. 5 N., R. 27 W.	40	22.78
11767	Selected: SW. $\frac{1}{4}$ NW. $\frac{1}{4}$ sec. 12, T. 11 S., R. 26 E., W. M. Base: Lot 4 of sec. 1, T. 5 N., R. 27 W.	40	24.66
11768	Selected: SW. $\frac{1}{4}$ SW. $\frac{1}{4}$ sec. 4, SE. $\frac{1}{4}$ SE. $\frac{1}{4}$ sec. 5; NE. $\frac{1}{4}$ NE. $\frac{1}{4}$ sec. 8, T. 8 S., R. 16 E.; SW. $\frac{1}{4}$ SE. $\frac{1}{4}$ sec. 29, T. 7 S., R. 16 E., W. M. Base: NE. $\frac{1}{4}$ sec. 36, T. 6 N., R. 28 W.	160	160
11791	Selected: SE. $\frac{1}{4}$ NE. $\frac{1}{4}$ sec. 8, T. 1 N., R. 15 E., W. M. Base: SE. $\frac{1}{4}$ NW. $\frac{1}{4}$ sec. 32, T. 6 N., R. 27 W.	40	40
11792	Selected: E. $\frac{1}{2}$ SE. $\frac{1}{4}$ sec. 8, T. 1 N., R. 15 E., W. M. Base: S. $\frac{1}{2}$ SE. $\frac{1}{4}$ sec. 17, T. 6 N., R. 27 W.	80	80
11847	Selected: NE. $\frac{1}{4}$ NE. $\frac{1}{4}$ sec. 20, T. 2 S., R. 20 E., W. M. Base: Lot 2 of sec. 30, T. 6 N., R. 26 W.	40	25.02
11848	Selected: S. $\frac{1}{2}$ NE. $\frac{1}{4}$ S. $\frac{1}{2}$ NW. $\frac{1}{4}$ sec. 15, T. 5 S., R. 15 E., W. M. Base: NW. $\frac{1}{4}$ sec. 20, T. 6 N., R. 27 W.	160	160
11850	Selected: SW. $\frac{1}{4}$ SE. $\frac{1}{4}$ sec. 9, SE. $\frac{1}{4}$ NE. $\frac{1}{4}$ sec. 35; NW. $\frac{1}{4}$ NW. $\frac{1}{4}$ sec. 22, T. 6 S., R. 18 E., W. M. Base: S. $\frac{1}{2}$ NE. $\frac{1}{4}$ SE. $\frac{1}{4}$ NW. $\frac{1}{4}$ sec. 18, T. 5 N., R. 26 W.	120	120
11867	Selected: SW. $\frac{1}{4}$ NW. $\frac{1}{4}$ and lot 3 of sec. 3, T. 4 S., R. 27 E.; NE. $\frac{1}{4}$ NW. $\frac{1}{4}$ sec. 31, T. 3 S., R. 28 E., W. M. Base: SE. $\frac{1}{4}$ NW. $\frac{1}{4}$ S. $\frac{1}{2}$ NE. $\frac{1}{4}$ sec. 9, T. 5 N., R. 27 W.	120	120
11890	Selected: W. $\frac{1}{2}$ SE. $\frac{1}{4}$ sec. 23, T. 5 S., R. 16 E., W. M. Base: S. $\frac{1}{2}$ SW. $\frac{1}{4}$ sec. 33, T. 6 N., R. 27 W.	80	80
11891	Selected: E. $\frac{1}{2}$ SE. $\frac{1}{4}$ sec. 32, T. 1 S., R. 19 E., W. M. Base: S. $\frac{1}{2}$ NE. $\frac{1}{4}$ sec. 2, T. 5 N., R. 28 W.	80	80
11892	Selected: SW. $\frac{1}{4}$ NE. $\frac{1}{4}$ and NE. $\frac{1}{4}$ SW. $\frac{1}{4}$ sec. 23, T. 5 S., R. 16 E., W. M. Base: S. $\frac{1}{2}$ NE. $\frac{1}{4}$ sec. 25, T. 6 N., R. 28 W.	80	80
11893	Selected: SE. $\frac{1}{4}$ NE. $\frac{1}{4}$ sec. 27, T. 4 S., R. 15 E., W. M. Base: Lot 11 of sec. 19, T. 6 N., R. 26 W.	40	30.70
11915	Selected: S. $\frac{1}{2}$ SW. $\frac{1}{4}$ sec. 13, T. 1 N., R. 21 E., W. M. Base: N. $\frac{1}{2}$ SW. $\frac{1}{4}$ sec. 13, T. 5 N., R. 27 W.	80	80
11916	Selected: N. $\frac{1}{2}$ SW. $\frac{1}{4}$ sec. 13, T. 1 N., R. 21 E., W. M. Base: E. $\frac{1}{2}$ SE. $\frac{1}{4}$ sec. 8, T. 5 N., R. 26 W.	80	80
11926	Selected: NW. $\frac{1}{4}$ SW. $\frac{1}{4}$ sec. 5, T. 6 S., R. 16 E., W. M. Base: SW. $\frac{1}{4}$ NW. $\frac{1}{4}$ sec. 14, T. 5 N., R. 27 W.	40	40
11957	Selected: S. $\frac{1}{2}$ NE. $\frac{1}{4}$ sec. 3, T. 2 S., R. 20 E., W. M. Base: S. $\frac{1}{2}$ SW. $\frac{1}{4}$ sec. 8, T. 5 N., R. 26 W.	80	80
11958	Selected: Lots 1 and 2 of sec. 3, T. 2 S., R. 20 E., W. M. Base: Lots 1, 2, and 4 of sec. 9, T. 5 N., R. 27 W.	77.20	65.73
11975	Selected: E. $\frac{1}{2}$ SW. $\frac{1}{4}$ SW. $\frac{1}{4}$ and SE. $\frac{1}{4}$ NW. $\frac{1}{4}$ sec. 32, T. 2 S., R. 22 E., W. M. Base: SE. $\frac{1}{4}$ sec. 18, T. 5 N., R. 26 W.	160	160

Restricted selections, Jed L. Washburn, etc.—Continued.

OREGON—Continued.

No.	Location.	Selected area.	Base area.
THE DALLES LAND DISTRICT—Continued.			
		<i>Acres.</i>	<i>Acres.</i>
11976	Selected: E. $\frac{1}{2}$ NE. $\frac{1}{2}$ sec. 6, T. 4 S., R. 26 E., W. M. Base: Lots 10 and 12 of sec. 7, T. 5 N., R. 26 W.	79.82	73.85
11977	Selected: W. $\frac{1}{2}$ SW. $\frac{1}{2}$ sec. 4, T. 3 S., R. 16 E., W. M. Base: Lots 6, 7, 8, and 9 of sec. 8, T. 5 N., R. 27 W.	80	76.07
11978	Selected: NW. $\frac{1}{4}$ SE. $\frac{1}{4}$ sec. 13, T. 4 S., R. 15 E., W. M. Base: Lots 4 and 5 of sec. 6, T. 5 N., R. 26 W.	40	25.82
11979	Selected: N. $\frac{1}{2}$ NE. $\frac{1}{2}$ sec. 17, T. 3 S., R. 25 E., W. M. Base: S. $\frac{1}{2}$ NW. $\frac{1}{4}$ sec. 4, T. 5 N., R. 27 W.	80	80
12005	Selected: SW. $\frac{1}{4}$ SW. $\frac{1}{4}$ sec. 29, T. 1 S., R. 20 E., W. M. Base: Lot 2 of sec. 2, T. 5 N., R. 27 W.	40	24.76
12006	Selected: SW. $\frac{1}{4}$ SW. $\frac{1}{4}$ sec. 34, T. 2 N., R. 22 E., W. M. Base: Lot 12 of sec. 19, T. 6 N., R. 26 W.	40	39.73
12023	Selected: S. $\frac{1}{2}$ SW. $\frac{1}{4}$ sec. 21, T. 11 S., R. 14 E., W. M. Base: Lots 3 and 4 of sec. 7, T. 5 N., R. 27 W.	80	61.94
12033	Selected: NE. $\frac{1}{4}$ NW. $\frac{1}{4}$ sec. 24, T. 1 N., R. 23 E., W. M. Base: Lot 1 of sec. 2, T. 5 N., R. 27 W.	40	24.56
12069	Selected: SW. $\frac{1}{4}$ SE. $\frac{1}{4}$ sec. 20, T. 11 S., R. 13 E., W. M. Base: SE. $\frac{1}{4}$ SE. $\frac{1}{4}$ sec. 12, T. 5 N., R. 27 W.	40	40
12070	Selected: N. $\frac{1}{4}$ SE. $\frac{1}{4}$ sec. 24, T. 3 S., R. 21 E.; NW. $\frac{1}{4}$ SW. $\frac{1}{4}$ and SW. $\frac{1}{4}$ NW. $\frac{1}{4}$ sec. 19, T. 3 S., R. 22 E., W. M. Base: SE. $\frac{1}{4}$ sec. 2, T. 5 N., R. 27 W.	169.61	160
12110	Selected: SW. $\frac{1}{4}$ SE. $\frac{1}{4}$ sec. 9, T. 5 S., R. 15 E., W. M. Base: Lot 9 of sec. 19, T. 6 N., R. 26 W.	40	39.68
12111	Selected: SW. $\frac{1}{4}$ NW. $\frac{1}{4}$ sec. 20; NW. $\frac{1}{4}$ NE. $\frac{1}{4}$ sec. 29, T. 4 S., R. 16 E., W. M. Base: S. $\frac{1}{2}$ NW. $\frac{1}{4}$ sec. 1, T. 5 N., R. 27 W.	80	80
12134	Selected: Lots 1 and 2 of sec. 2; lots 3 and 4 of sec. 1, T. 10 S., R. 13 E., W. M. Base: S. $\frac{1}{2}$ NE. $\frac{1}{4}$ and S. $\frac{1}{2}$ NW. $\frac{1}{4}$ sec. 3, T. 5 N., R. 27 W.	162.63	160
12167	Selected: SW. $\frac{1}{4}$ SW. $\frac{1}{4}$ sec. 5, T. 5 S., R. 19 E., W. M. Base: Lot 3 of sec. 4, T. 5 N., R. 27 W.	40	23.17
12175	Selected: NW. $\frac{1}{4}$ SE. $\frac{1}{4}$ sec. 30, T. 8 S., R. 17 E., W. M. Base: Lot 1 of sec. 1, T. 5 N., R. 27 W.	40	25
12176	Selected: SE. $\frac{1}{4}$ SE. $\frac{1}{4}$ sec. 4; NE. $\frac{1}{4}$ NE. $\frac{1}{4}$ sec. 9, T. 3 S., R. 20 E., W. M. Base: S. $\frac{1}{2}$ SW. $\frac{1}{4}$ sec. 13, T. 5 N., R. 27 W.	80	80
12182	Selected: SW. $\frac{1}{4}$ NW. $\frac{1}{4}$ sec. 27, T. 5 S., R. 23 E.; SE. $\frac{1}{4}$ NW. $\frac{1}{4}$ sec. 20, T. 3 S., R. 21 E., W. M. Base: E. $\frac{1}{2}$ NW. $\frac{1}{4}$ sec. 21, T. 6 N., R. 27 W.	80	80
12204	Selected: NE. $\frac{1}{4}$ SW. $\frac{1}{4}$ sec. 20, NW. $\frac{1}{4}$ sec. 30, T. 3 S., R. 21 E.; SE. $\frac{1}{4}$ SE. $\frac{1}{4}$ sec. 24, T. 3 S., R. 20 E., W. M. Base: W. $\frac{1}{4}$ NW. $\frac{1}{4}$ and SE. $\frac{1}{4}$ NW. $\frac{1}{4}$ sec. 8, T. 5 N., R. 27 W.	118.14	120
12285	Selected: SW. $\frac{1}{4}$ NE. $\frac{1}{4}$ sec. 15; NW. $\frac{1}{4}$ NW. $\frac{1}{4}$ sec. 22, and NE. $\frac{1}{4}$ NE. $\frac{1}{4}$ sec. 28, T. 4 S., R. 14 E.; NW. $\frac{1}{4}$ NW. $\frac{1}{4}$ sec. 9, T. 5 S., R. 14 E., W. M. Base: SE. $\frac{1}{4}$ sec. 24, T. 6 N., R. 27 W.	160	160
12288	Selected: Lots 3 and 4 and S. $\frac{1}{2}$ NW. $\frac{1}{4}$ sec. 2, T. 11 S., R. 13 E., W. M. Base: SE. $\frac{1}{4}$ sec. 36, T. 6 N., R. 28 W.	151.76	160
12308	Selected: SE. $\frac{1}{4}$ sec. 55, T. 8 S., R. 16 E., W. M. Base: NW. $\frac{1}{4}$ sec. 33, T. 6 N., R. 27 W.	160	160
12309	Selected: NW. $\frac{1}{4}$ NW. $\frac{1}{4}$ sec. 15, T. 5 S., R. 15 E., W. M. Base: Lot 2 of sec. 1, T. 5 N., R. 27 W.	40	24.89
12317	Selected: NW. $\frac{1}{4}$ SE. $\frac{1}{4}$ SE. $\frac{1}{4}$ SW. $\frac{1}{4}$ sec. 1, T. 6 E., R. 15 E., W. M. Base: Lots 3 and 5 of sec. 10, T. 5 N., R. 27 W.	80	61.37
12364	Selected: SW. $\frac{1}{4}$ SE. $\frac{1}{4}$ sec. 2, T. 1 S., R. 24 E., W. M. Base: Lot 2 of sec. 4, T. 5 N., R. 27 W.	40	23.35
12485	Selected: NW. $\frac{1}{4}$ sec. 34, T. 9 S., R. 14 E., W. M. Base: SW. $\frac{1}{4}$ sec. 36, T. 6 N., R. 27 W.	160	160
12556	Selected: SE. $\frac{1}{4}$ NW. $\frac{1}{4}$ sec. 18, T. 11 S., R. 24 E.; SE. $\frac{1}{4}$ NE. $\frac{1}{4}$ sec. 11, T. 11 S., R. 23 E., W. M. Base: Lot 6 of sec. 33, T. 6 N., R. 26 W.; lot 3 of sec. 3, T. 5 N., R. 28 W.	80	61.69
12557	Selected: NE. $\frac{1}{4}$ NW. $\frac{1}{4}$ sec. 26, T. 11 S., R. 13 E., W. M. Base: Lot 8 of sec. 16, T. 6 N., R. 27 W.	40	22.85
12558	Selected: SE. $\frac{1}{4}$ NE. $\frac{1}{4}$ sec. 13, T. 2 N., R. 14 E.; NE. $\frac{1}{4}$ NW. $\frac{1}{4}$ sec. 17, lots 4 and 10 of sec. 18, T. 2 S., R. 20 E., W. M. Base: SW. $\frac{1}{4}$ sec. 2, T. 5 N., R. 27 W.	179.68	160
12590	Selected: NW. $\frac{1}{4}$ SE. $\frac{1}{4}$ sec. 35, T. 4 S., R. 16 E., W. M. Base: Lot 8 of sec. 15, T. 6 N., R. 27 W.	40	22.32
12741	Selected: SW. $\frac{1}{4}$ sec. 27, T. 10 S., R. 13 E., W. M. Base: SE. $\frac{1}{4}$ sec. 29, T. 6 N., R. 27 W.	160	160.00
Total, The Dalles land district.		6,860.14	6,419.43
TOTAL, OREGON, BY LAND DISTRICTS.			
Burns.....		1,006.51	964.90
La Grande.....		314.17	320
Lakeview.....		40	24.46
The Dalles.....		6,860.14	6,419.43
		8,220.82	7,728.79

*Restricted selections, Jed L. Washburn, etc.—Continued.*

WASHINGTON.

No.	Location.	Selected area.	Base area.
NORTH YAKIMA LAND DISTRICT.			
		<i>Acres.</i>	<i>Acres.</i>
11377	Selected: SE. $\frac{1}{4}$ sec. 26, T. 7 N., R. 26 E., W. M. Base: NE. $\frac{1}{4}$ sec. 19, T. 6 N., R. 27 W.	160	160
11379	Selected: SW. $\frac{1}{4}$ sec. 34, T. 8 N., R. 25 E., W. M. Base: NE. $\frac{1}{4}$ sec. 25, T. 6 N., R. 27 W.	160	160
11380	Selected: SE. $\frac{1}{4}$ sec. 34, T. 8 N., R. 25 E., W. M. Base: NW. $\frac{1}{4}$ sec. 25, T. 6 N., R. 27 W.	160	160
11602	Selected: SE. $\frac{1}{4}$ sec. 34, T. 8 N., R. 27 E., W. M. Base: NW. $\frac{1}{4}$ sec. 24, T. 6 N., R. 27 W.	160	160
11603	Selected: SW. $\frac{1}{4}$ NW. $\frac{1}{4}$ sec. 32, T. 7 N., R. 22 E., W. M. Base: SW. $\frac{1}{4}$ NW. $\frac{1}{4}$ sec. 32, T. 6 N., R. 27 W.	40	40
11738	Selected: E. $\frac{1}{2}$ NE. $\frac{1}{4}$ sec. 7, T. 7 N., R. 22 E., W. M. Base: S. $\frac{1}{2}$ NE. $\frac{1}{4}$ sec. 5, T. 5 N., R. 27 W.	80	80
11739	Selected: NW. $\frac{1}{4}$ sec. 17, T. 8 N., R. 23 E., W. M. Base: SW. $\frac{1}{4}$ sec. 9, T. 5 N., R. 27 W.	160	160
11856	Selected: NE. $\frac{1}{4}$ sec. 34, T. 8 N., R. 25 E., W. M. Base: SE. $\frac{1}{4}$ sec. 25, T. 6 N., R. 27 W.	160	160
Total, North Yakima land district.....		1,080	1,080
SPOKANE LAND DISTRICT.			
11434	Selected: SE. $\frac{1}{4}$ SW. $\frac{1}{4}$ sec. 30, T. 33 N., R. 44 E., W. M. Base: Lot 3 of sec. 32, T. 6 N., R. 26 W.	40	38.35
11435	Selected: Lots 5, 8, 9, 10, 11 and NE. $\frac{1}{4}$ SW. $\frac{1}{4}$ sec. 30, T. 33 N., R. 44 E., W. M.	162.50	160
11755	Base: SE. $\frac{1}{4}$ sec. 34, T. 6 N., R. 27 W. Selected: SW. $\frac{1}{4}$ sec. 14, T. 22 N., R. 33 E., W. M.	160	160
11824	Base: N. $\frac{1}{2}$ SE. $\frac{1}{4}$ N. $\frac{1}{2}$ SW. $\frac{1}{4}$ sec. 5, T. 5 N., R. 27 W. Selected: N. $\frac{1}{2}$ NE. $\frac{1}{4}$ NE. $\frac{1}{4}$ NW. $\frac{1}{4}$ sec. 28, T. 19 N., R. 34 E., W. M.	120	120
11868	Base: W. $\frac{1}{2}$ NW. $\frac{1}{4}$ and NE. $\frac{1}{4}$ NW. $\frac{1}{4}$ sec. 9, T. 5 N., R. 27 W. Selected: NE. $\frac{1}{4}$ SE. $\frac{1}{4}$ sec. 24, T. 8 N., R. 32 E., W. M.	40	39.51
Base: Lot 7 of sec. 4, T. 5 N., R. 27 W.			
Total, Spokane land district.....		522.50	518.46
WALLA WALLA LAND DISTRICT.			
11283	Selected: SE. $\frac{1}{4}$ sec. 22, T. 7 N., R. 28 E., W. M. Base: NE. $\frac{1}{4}$ sec. 20, T. 6 N., R. 27 W.	160	160
11284	Selected: SW. $\frac{1}{4}$ SE. $\frac{1}{4}$ sec. 10, NW. $\frac{1}{4}$ NE. $\frac{1}{4}$ sec. 15, T. 6 N., R. 30 E., W. M.	80	80
11286	Base: E. $\frac{1}{2}$ SW. $\frac{1}{4}$ sec. 30, T. 6 N., R. 27 W. Selected: NE. $\frac{1}{4}$ sec. 22, T. 7 N., R. 28 E., W. M.	160	160
11287	Base: SE. $\frac{1}{4}$ sec. 19, T. 6 N., R. 27 W. Selected: E. $\frac{1}{2}$ NW. $\frac{1}{4}$ sec. 12, T. 13 N., R. 37 E., W. M.	80	80
11326	Base: W. $\frac{1}{2}$ SW. $\frac{1}{4}$ sec. 21, T. 6 N., R. 27 W. Selected: SW. $\frac{1}{4}$ NW. $\frac{1}{4}$ sec. 11, T. 6 N., R. 22 E., W. M.	40	40
11420	Base: SE. $\frac{1}{4}$ NE. $\frac{1}{4}$ sec. 32, T. 6 N., R. 27 W. Selected: SE. $\frac{1}{4}$ NE. $\frac{1}{4}$ sec. 14, T. 6 N., R. 22 E., W. M.	40	40
11473	Base: SE. $\frac{1}{4}$ NW. $\frac{1}{4}$ sec. 30, T. 6 N., R. 26 W. Selected: SE. $\frac{1}{4}$ NE. $\frac{1}{4}$ and NE. $\frac{1}{4}$ SE. $\frac{1}{4}$ sec. 24, T. 7 N., R. 46 E., W. M.	80	80
11549	Base: E. $\frac{1}{2}$ SW. $\frac{1}{4}$ sec. 31, T. 6 N., R. 27 W. Selected: S. $\frac{1}{2}$ SE. $\frac{1}{4}$ , S. $\frac{1}{2}$ SW. $\frac{1}{4}$ , sec. 14, T. 8 N., R. 32 E., W. M.	160	160
11557	Base: SE. $\frac{1}{4}$ sec. 35, T. 6 N., R. 27 W. Selected: SW. $\frac{1}{4}$ NE. $\frac{1}{4}$ sec. 23, T. 7 N., R. 34 E., W. M.	40	40
11561	Base: SE. $\frac{1}{4}$ SE. $\frac{1}{4}$ sec. 24, T. 6 N., R. 28 W. Selected: NE. $\frac{1}{4}$ SE. $\frac{1}{4}$ sec. 30, T. 11 N., R. 36 E., W. M.	40	40
11657	Base: NE. $\frac{1}{4}$ SW. $\frac{1}{4}$ sec. 6, T. 5 N., R. 27 W. Selected: NW. $\frac{1}{4}$ NE. $\frac{1}{4}$ , N. $\frac{1}{2}$ NE. $\frac{1}{4}$ , NW. $\frac{1}{4}$ SE. $\frac{1}{4}$ , sec. 14, T. 14 N., R. 40 E., W. M.	100	160
11658	Base: SE. $\frac{1}{4}$ sec. 9, T. 5 N., R. 27 W. Selected: NE. $\frac{1}{4}$ sec. 28, T. 9 N., R. 33 E., W. M.	160	160
11684	Base: NE. $\frac{1}{4}$ sec. 10, T. 5 N., R. 27 W. Selected: W. $\frac{1}{2}$ SW. $\frac{1}{4}$ sec. 32, T. 16 N., R. 33 E., W. M.	80	80
11721	Base: S. $\frac{1}{2}$ SE. $\frac{1}{4}$ sec. 8, T. 5 N., R. 27 W. Selected: NW. $\frac{1}{4}$ NE. $\frac{1}{4}$ sec. 18, T. 8 N., R. 30 E., W. M.	40	40
11737	Base: SW. $\frac{1}{4}$ SE. $\frac{1}{4}$ sec. 5, T. 5 N., R. 27 W. Selected: NE. $\frac{1}{4}$ SW. $\frac{1}{4}$ sec. 26, T. 8 N., R. 30 E., W. M.	40	40
11825	Base: SE. $\frac{1}{4}$ NW. $\frac{1}{4}$ sec. 6, T. 5 N., R. 27 W. Selected: NW. $\frac{1}{4}$ sec. 34, T. 9 N., R. 33 E., W. M.	160	160
11826	Base: SW. $\frac{1}{4}$ sec. 36, T. 6 N., R. 28 W. Selection: Lot 1 and NE. $\frac{1}{4}$ NW. $\frac{1}{4}$ sec. 30, T. 11 N., R. 36 E., W. M.	75.56	80
11839	Base: N. $\frac{1}{2}$ SE. $\frac{1}{4}$ sec. 6, T. 5 N., R. 27 W. Selected: NW. $\frac{1}{4}$ sec. 23, T. 6 N., R. 30 E., W. M.	160	160
11907	Base: SE. $\frac{1}{4}$ sec. 3, T. 5 N., R. 27 W. Selected: S. $\frac{1}{2}$ NE. $\frac{1}{4}$ and N. $\frac{1}{2}$ SE. $\frac{1}{4}$ sec. 22, T. 9 N., R. 33 E., W. M.	160	160
11908	Base: SW. $\frac{1}{4}$ sec. 32, T. 6 N., R. 26 W. Selected: N. $\frac{1}{2}$ NE. $\frac{1}{4}$ sec. 22, T. 9 N., R. 33 E., W. M.	80	80
	Base: E. $\frac{1}{2}$ SW. $\frac{1}{4}$ sec. 6, T. 5 N., R. 26 W.		

## Restricted selections, Jed L. Washburn, etc.—Continued.

## WASHINGTON—Continued.

No.	Location.	Selected area.	Base area.
WALLA WALLA LAND DISTRICT—Continued.			
		<i>Acres.</i>	<i>Acres.</i>
11919	Selected: S. $\frac{1}{2}$ SW. $\frac{1}{4}$ sec. 12, T. 7 N., R. 29 E., W. M. Base: S. $\frac{1}{2}$ NW. $\frac{1}{4}$ sec. 2, T. 5 N., R. 27 W.	80	80
11921	Selected: NE. $\frac{1}{4}$ sec. 32, T. 9 N., R. 33 E., W. M. Base: SW. $\frac{1}{4}$ sec. 17, T. 5 N., R. 26 W.	160	160
11961	Selected: NE. $\frac{1}{4}$ SE. $\frac{1}{4}$ sec. 32, T. 16 N., R. 30 E., W. M. Base: Lot 6 of sec. 5, T. 5 N., R. 27 W.	40	39.54
11965	Selected: E. $\frac{1}{2}$ NW. $\frac{1}{4}$ sec. 10, T. 12 N., R. 35 E., W. M. Base: N. $\frac{1}{2}$ NW. $\frac{1}{4}$ sec. 11, T. 5 N., R. 27 W.	80	80
12001	Selected: W. $\frac{1}{2}$ NE. $\frac{1}{4}$ sec. 22, T. 9 N., R. 32 E., W. M. Base: W. $\frac{1}{2}$ NE. $\frac{1}{4}$ sec. 15, T. 5 N., R. 27 W.	80	80
12008	Selected: S. $\frac{1}{2}$ sec. 22, T. 9 N., R. 32 E., W. M. Base: N. $\frac{1}{2}$ sec. 20, T. 5 N., R. 26 W.	320	320
12009	Selected: E. $\frac{1}{2}$ NE. $\frac{1}{4}$ sec. 22, T. 9 N., R. 22 E., W. M. Base: S. $\frac{1}{2}$ SE. $\frac{1}{4}$ sec. 14, T. 5 N., R. 27 W.	80	80
12010	Selected: NW. $\frac{1}{4}$ sec. 22, T. 9 N., R. 32 E., W. M. Base: W. $\frac{1}{2}$ SW. $\frac{1}{4}$ SE. $\frac{1}{4}$ SW. $\frac{1}{4}$ and SW. $\frac{1}{4}$ SE. $\frac{1}{4}$ sec. 10, T. 5 N., R. 27 W.	160	160
12011	Selected: W. $\frac{1}{2}$ NW. $\frac{1}{4}$ sec. 24, T. 8 N., R. 33 E., W. M. Base: W. $\frac{1}{2}$ SE. $\frac{1}{4}$ sec. 6, T. 5 N., R. 26 W.	80	80
12012	Selected: W. $\frac{1}{2}$ SW. $\frac{1}{4}$ sec. 24, T. 8 N., R. 33 E., W. M. Base: N. $\frac{1}{2}$ NE. $\frac{1}{4}$ sec. 11, T. 5 N., R. 27 W.	80	80
12039	Selected: N. $\frac{1}{2}$ NW. $\frac{1}{4}$ sec. 28, T. 9 N., R. 33 E., W. M. Base: Lots 4 and 5 of sec. 15, T. 5 N., R. 27 W.	80	70.17
Total, Walla Walla land district.....		3,235.56	3,229.71
WATERVILLE LAND DISTRICT.			
11288	Selected: E. $\frac{1}{2}$ SE. $\frac{1}{4}$ sec. 24, T. 29 N., R. 26 E.; lots 2 and 3 of sec. 19; E. $\frac{1}{2}$ NW. $\frac{1}{4}$ and NE. $\frac{1}{4}$ SW. $\frac{1}{4}$ sec. 30, T. 29 N., R. 27 E.; NW. $\frac{1}{4}$ NE. $\frac{1}{4}$ sec. 33, T. 29 N., R. 29 E., W. M. Base: E. $\frac{1}{2}$ sec. 31, T. 6 N., R. 27 W.	319.76	320
11289	Selected: SE. $\frac{1}{4}$ SE. $\frac{1}{4}$ sec. 1, NE. $\frac{1}{4}$ NE. $\frac{1}{4}$ sec. 12, T. 27 N., R. 24 E., W. M. Base: N. $\frac{1}{2}$ SW. $\frac{1}{4}$ sec. 33, T. 6 N., R. 27 W.	80	80
11439	Selected: NE. $\frac{1}{4}$ SW. $\frac{1}{4}$ and NW. $\frac{1}{4}$ SE. $\frac{1}{4}$ sec. 14, T. 22 N., R. 23 E., W. M. Base: E. $\frac{1}{2}$ NW. $\frac{1}{4}$ sec. 31, T. 6 N., R. 26 W.	80	80
11493	Selected: SW. $\frac{1}{4}$ NW. $\frac{1}{4}$ and NW. $\frac{1}{4}$ SW. sec. 26, T. 29 N., R. 24 E., W. M. Base: N. $\frac{1}{2}$ SW. $\frac{1}{4}$ sec. 34, T. 6 N., R. 27 W.	80	80
11502	Selected: SE. $\frac{1}{4}$ SW. $\frac{1}{4}$ sec. 26, T. 29 N., R. 24 E., W. M. Base: SW. $\frac{1}{4}$ NE. $\frac{1}{4}$ sec. 30, T. 6 N., R. 26 W.	40	40
11786	Selected: SE. $\frac{1}{4}$ NE. $\frac{1}{4}$ sec. 35, T. 27 N., R. 26 E., W. M. Base: NE. $\frac{1}{4}$ NW. $\frac{1}{4}$ sec. 18, T. 5 N., R. 26 W.	40	40
11885	Selected: SE. $\frac{1}{4}$ NE. $\frac{1}{4}$ sec. 12, T. 27 N., R. 25 E., W. M. Base: SE. $\frac{1}{4}$ NE. $\frac{1}{4}$ sec. 11, T. 5 N., R. 27 W.	40	40
11937	Selected: N. $\frac{1}{2}$ NE. $\frac{1}{4}$ sec. 35, T. 27 N., R. 26 E., W. M. Base: Lots 5 and 6 of sec. 6, T. 5 N., R. 27 W.	80	60.89
12042	Selected: E. $\frac{1}{2}$ SW. $\frac{1}{4}$ sec. 28; E. $\frac{1}{2}$ NW. $\frac{1}{4}$ sec. 33, T. 29 N., R. 29 E., W. M. Base: NE. $\frac{1}{4}$ sec. 33, T. 6 N., R. 27 W.	160	160
12071	Selected: N. $\frac{1}{2}$ SW. $\frac{1}{4}$ sec. 29, T. 25 N., R. 25 E., W. M. Base: S. $\frac{1}{2}$ NE. $\frac{1}{4}$ sec. 2, T. 5 N., R. 27 W.	80	80
Total, Waterville land district.....		999.76	980.89
TOTAL, WASHINGTON, BY LAND DISTRICTS.			
North Yakima.....		1,080	1,080
Spokane.....		522.50	518.46
Walla Walla.....		3,235.56	3,229.71
Waterville.....		999.76	980.89
		5,837.82	5,809.06

*Restricted selections, Jed L. Washburn, etc.—Continued.*

WYOMING.

No.	Location.	Selected area.	Base area.
<b>BUFFALO LAND DISTRICT.</b>			
11327	Selected: NE. $\frac{1}{4}$ NE. $\frac{1}{4}$ sec. 7, T. 41 N., R. 86 W., W. M. Base: SW. $\frac{1}{4}$ NE. $\frac{1}{4}$ sec. 32, T. 6 N., R. 27 W.	Acres. 40	Acres. 40
11986	Selected: SW. $\frac{1}{4}$ NW. $\frac{1}{4}$ sec. 14, T. 46 N., R. 85 W.; SE. $\frac{1}{4}$ SE. $\frac{1}{4}$ sec. 17, T. 45 N., R. 82 W. Base: S. $\frac{1}{2}$ SW. $\frac{1}{4}$ sec. 15, T. 6 N., R. 27 W.	80	80
12302	Selected: NE. $\frac{1}{4}$ SW. $\frac{1}{4}$ sec. 20, T. 55 N., R. 76 W., W. M. Base: SE. $\frac{1}{4}$ NE. $\frac{1}{4}$ sec. 4, T. 5 N., R. 28 W., W. M.	40	40
12325	Selected: Lots 2 and 3, S. $\frac{1}{2}$ NW. $\frac{1}{4}$ NW. $\frac{1}{4}$ SW. $\frac{1}{4}$ sec. 6, T. 53 N., R. 84 W., W. M. Base: SE. $\frac{1}{4}$ sec. 31; SW. $\frac{1}{4}$ SW. $\frac{1}{4}$ sec. 33, T. 6 N., R. 26 W.	197.38	200
	Total, Buffalo land district.....	357.38	366
<b>CHEYENNE LAND DISTRICT.</b>			
11444	Selected: Lot 1 and SE. $\frac{1}{4}$ NE. $\frac{1}{4}$ sec. 6, T. 15 N., R. 84 W., W. M. Base: S. $\frac{1}{2}$ SE. $\frac{1}{4}$ sec. 18, T. 6 N., R. 27 W.	80	80
11817	Selected: NE. $\frac{1}{4}$ NW. $\frac{1}{4}$ sec. 28, T. 28 N., R. 77 W., W. M. Base: Lot 2 of sec. 6, T. 5 N., R. 26 W.	40	24.91
	Total, Cheyenne land district.....	120	104.91
<b>DOUGLAS LAND DISTRICT.</b>			
12399	Selected: NW. $\frac{1}{4}$ SE. $\frac{1}{4}$ sec. 12, T. 31 N., R. 83 W., W. M. Base: Lot 4 of sec. 5, T. 5 N., R. 26 W.	40	24.58
12400	Selected: SW. $\frac{1}{4}$ SE. $\frac{1}{4}$ sec. 15, T. 40 N., R. 83 W., W. M. Base: Lot 7 9f sec. 11, T. 5 N., R. 27 W.	40	21.96
	Total, Douglas land district.....	80	46.54
<b>LANDER LAND DISTRICT.</b>			
11424	Selected: NW. $\frac{1}{4}$ SE. $\frac{1}{4}$ , N. $\frac{1}{2}$ SW. $\frac{1}{4}$ sec. 5; SE. $\frac{1}{4}$ NE. $\frac{1}{4}$ sec. 6, T. 31 N., R. 99 W., W. M. Base: SW. $\frac{1}{4}$ sec. 20, T. 6 N., R. 27 W.	160	160
11425	Selected: NW. $\frac{1}{4}$ NW. $\frac{1}{4}$ sec. 9, T. 55 N., R. 103 W., W. M. Base: NE. $\frac{1}{4}$ NW. $\frac{1}{4}$ sec. 30, T. 6 N., R. 26 W.	40	40
11513	Selected: SW. $\frac{1}{4}$ NW. $\frac{1}{4}$ and NW. $\frac{1}{4}$ SW. $\frac{1}{4}$ sec. 13, T. 41 N., R. 94 W., W. M. Base: E. $\frac{1}{2}$ SE. $\frac{1}{4}$ sec. 21, T. 6 N., R. 27 W.	80	80
11687	Selected: N. $\frac{1}{2}$ NE. $\frac{1}{4}$ sec. 34, T. 50 N., R. 101 W., W. M. Base: Lots 2 and 3 of sec. 19, T. 6 N., R. 27 W.	79.09	79.09
	Total, Lander land district.....	359.09	359.09
<b>SUNDANCE LAND DISTRICT.</b>			
12345	Selected: SE. $\frac{1}{4}$ NE. $\frac{1}{4}$ sec. 18, T. 51 N., R. 65 W., W. M. Base: Lot 2 of sec. 5, T. 5 N., R. 27 W.	40	22.53
<b>TOTAL, WYOMING, BY LAND DISTRICTS.</b>			
	Buffalo.....	357.38	366
	Cheyenne.....	120	104.91
	Douglas.....	80	46.54
	Lander.....	359.09	359.09
	Sundance.....	40	22.53
		956.47	899.07

## RESTRICTED SELECTIONS BY JED L. WASHBURN SINCE MARCH 3, 1905.

## TOTAL, BY STATES.

No.	Location.	Selected area.	Base area.
		<i>Acres.</i>	<i>Acres.</i>
	Colorado.....	79.26	65.18
	Idaho.....	713.96	618.71
	Montana.....	2,707.54	2,289.03
	North Dakota.....	120	120.20
	Oregon.....	561.60	523.95
	Washington.....	40	40
	Wyoming.....	560	499.85
	Total.....	4,782.36	4,157.67

## COLORADO.

PUEBLO LAND DISTRICT.			
13850	Selected: SE. $\frac{1}{4}$ NE. $\frac{1}{4}$ sec. 24, T. 27 S., R. 68 W.; lot 2, sec. 19, T. 27 S., R. 67 W.....	79.26	
	Base: Lots 6, 7, 8, and 9, sec. 15, T. 5 N., R. 27 W.....		65.18

## IDAHO.

BLACKFOOT LAND DISTRICT.			
14234	Selected: SE. $\frac{1}{4}$ NE. $\frac{1}{4}$ sec. 25, T. 11 N., R. 38 E.; SE. $\frac{1}{4}$ NW. $\frac{1}{4}$ sec. 2, NE. $\frac{1}{4}$ NW. $\frac{1}{4}$ sec. 15, T. 10 N., R. 38 E.; NE. $\frac{1}{4}$ SW. $\frac{1}{4}$ sec. 25, T. 10 N., R. 37 E.....	160	
	Base: SW. $\frac{1}{4}$ sec. 24, T. 6 N., R. 27 W.....		160
14987	Selected: NE. $\frac{1}{4}$ SE. $\frac{1}{4}$ sec. 25, T. 10 N., R. 37 E.....	40	
	Base: Lot 3, sec. 3, T. 5 N., R. 27 W.....		23.85
14988	Selected: NE. $\frac{1}{4}$ NW. $\frac{1}{4}$ sec. 35, T. 11 N., R. 38 E.....	40	
	Base: Lot 4, sec. 31, T. 6 N., R. 26 W.....		39.99
14989	Selected: Lot 2, sec. 30, T. 10 N., R. 38 E.....	32.98	
	Base: Lot 3, sec. 6, T. 5 N., R. 26 W.....		24.98
14990	Selected: SE. $\frac{1}{4}$ NW. $\frac{1}{4}$ sec. 30, T. 10 N., R. 38 E.....	40	
	Base: Lot 1, sec. 31, T. 6 N., R. 26 W.....		39.89
14991	Selected: SE. $\frac{1}{4}$ SE. $\frac{1}{4}$ sec. 13, SW. $\frac{1}{4}$ SE. $\frac{1}{4}$ sec. 26, T. 11 N., R. 38 E.....	80	
	Base: S. $\frac{1}{4}$ NE. $\frac{1}{4}$ sec. 6, T. 5 N., R. 27 W.....		80
14992	Selected: E. $\frac{1}{2}$ NE. $\frac{1}{4}$ sec. 24, T. 11 N., R. 38 E.....	80	
	Base: N. $\frac{1}{4}$ SE. $\frac{1}{4}$ sec. 1, T. 5 N., R. 28 W.....		80
14993	Selected: NW. $\frac{1}{4}$ SW. $\frac{1}{4}$ sec. 11, NE. $\frac{1}{4}$ SE. $\frac{1}{4}$ sec. 10, T. 10 N., R. 38 E.....	80	
	Base: N. $\frac{1}{4}$ SW. $\frac{1}{4}$ sec. 2, T. 5 N., R. 27 W.....		80
14994	Selected: N. $\frac{1}{2}$ NE. $\frac{1}{4}$ sec. 20, T. 10 N., R. 38 E.....	80	
	Base: S. $\frac{1}{2}$ SW. $\frac{1}{4}$ sec. 8, T. 5 N., R. 27 W.....		80
14995	Selected: SE. $\frac{1}{4}$ NE. $\frac{1}{4}$ sec. 13, T. 11 N., R. 38 E.....	80	
	Base: S. $\frac{1}{2}$ NE. $\frac{1}{4}$ sec. 4, T. 5 N., R. 27 W.....		80
	Total, Blackfoot land district.....	713.96	688.71
	Total, Idaho.....		

## MONTANA.

BOZEMAN LAND DISTRICT.			
13753	Selected: NE. $\frac{1}{4}$ NW. $\frac{1}{4}$ sec. 15, T. 10 S., R. 1 E.....	40	
	Base: Lots 22 and 23, sec. 5, T. 5 N., R. 26 W.....		23.05
13871	Selected: SE. $\frac{1}{4}$ SW. $\frac{1}{4}$ sec. 32, T. 2 N., R. 14 E.....	40	
	Base: Lots 8, 9, 10, and 11, sec. 6, lot 8, sec. 18, T. 5 N., R. 26 W.....		31.70
13877	Selected: SE. $\frac{1}{4}$ SE. $\frac{1}{4}$ sec. 30, T. 3 N., R. 17 E.....	40	
	Base: Lot 10, sec. 15, T. 5 N., R. 27 W.; lot 1, sec. 5, T. 5 N., R. 26 W.....		27.29
14117	Selected: NE. $\frac{1}{4}$ NW. $\frac{1}{4}$ sec. 8, T. 4 N., R. 22 E.....	40	
	Base: Lot 2, sec. 14, T. 5 N., R. 27 W.....		28.64
	Total, Bozeman land district.....	200	110.68

*Restricted selections, Jed L. Washburn, etc.—Continued.*

MONTANA—Continued.

No.	Location.	Selected area.	Base area.
<b>GREAT FALLS LAND DISTRICT.</b>			
		<i>Acres.</i>	<i>Acres.</i>
13452	Selected: NE. $\frac{1}{4}$ NE. $\frac{1}{4}$ sec. 31, T. 19 N., R. 7 E. ....	40	
	Base: Lots 4, 5, and 7, sec. 8, T. 5 N., R. 26 W. ....		24.90
13453	Selected: SE. $\frac{1}{4}$ SE. $\frac{1}{4}$ sec. 20, NE. $\frac{1}{4}$ NE. $\frac{1}{4}$ and lot 1, sec. 29, T. 19 N., R. 2 E. ....	119.52	
	Base: E. $\frac{1}{4}$ NE. $\frac{1}{4}$ , SW. $\frac{1}{4}$ NE. $\frac{1}{4}$ sec. 7, T. 5 N., R. 27 W. ....		120
13693	Selected: SW. $\frac{1}{4}$ NW. $\frac{1}{4}$ sec. 11, T. 20 N., R. 10 E. ....	40	
	Base: Lots 1 and 3, sec. 14, T. 5 N., R. 27 W. ....		23.54
14272	Selected: NW. $\frac{1}{4}$ SW. $\frac{1}{4}$ sec. 11, T. 19 N., R. 4 E. ....	40	
	Base: Lot 7, sec. 5, T. 5 N., R. 27 W. ....		30.66
14273	Selected: SW. $\frac{1}{4}$ SW. $\frac{1}{4}$ sec. 11, T. 19 N., R. 4 E. ....	40	
	Base: Lot 13, sec. 11, T. 5 N., R. 27 W. ....		30
14274	Selected: SW. $\frac{1}{4}$ NW. $\frac{1}{4}$ sec. 11, T. 19 N., R. 4 E. ....	40	
	Lots 7 and 8, sec. 6, T. 5 N., R. 27 W. ....		30.19
14275	Selected: NW. $\frac{1}{4}$ NW. $\frac{1}{4}$ sec. 11, T. 19 N., R. 4 E. ....	40	
	Base: Lot 3, sec. 8, T. 5 N., R. 27 W. ....		31.62
14278	Selected: NE. $\frac{1}{4}$ SW. $\frac{1}{4}$ sec. 24, T. 17 N., R. 9 E. ....	40	
	Base: Lot 14, lot 19, sec. 5, T. 5 N., R. 26 W. ....		24.15
14864	Selected: SW. $\frac{1}{4}$ NW. $\frac{1}{4}$ sec. 22, T. 17 N., R. 6 E. ....	40	
	Base: Lot 5, sec. 15, T. 6 N., R. 27 W. ....		22.68
15151	Selected: N. $\frac{1}{4}$ NE. $\frac{1}{4}$ sec. 17; SE. $\frac{1}{4}$ SW. $\frac{1}{4}$ sec. 26; lot 2, sec. 2; NW. $\frac{1}{4}$ NW. $\frac{1}{4}$ sec. 17; SW. $\frac{1}{4}$ SW. $\frac{1}{4}$ sec. 15, T. 19 N., R. 3 W.; NW. $\frac{1}{4}$ NW. $\frac{1}{4}$ sec. 21; SW. $\frac{1}{4}$ NW. $\frac{1}{4}$ sec. 29, T. 19 N., R. 2 W. ....	319.05	
	Base: N. $\frac{1}{4}$ sec. 16, T. 5 N., R. 27 W. ....		320
06428	Selected: E. $\frac{1}{4}$ SW. $\frac{1}{4}$ sec. 3, T. 20 N., R. 12 E. ....	80	
	Base: S. $\frac{1}{4}$ NE. $\frac{1}{4}$ sec. 34, T. 6 N., R. 27 W. ....		80
06429	Selected: E. $\frac{1}{4}$ SW. $\frac{1}{4}$ sec. 31, T. 22 N., R. 9 E. ....	80	
	Base: N. $\frac{1}{4}$ NE. $\frac{1}{4}$ sec. 34, T. 6 N., R. 27 W. ....		80
06430	Selected: NE. $\frac{1}{4}$ NE. $\frac{1}{4}$ sec. 34, T. 22 N., R. 9 E. ....	40	
	Base: Lot 5, sec. 13, T. 6 N., R. 27 W. ....		21.25
	Total, Great Falls land district .....	958.57	838.99
<b>HELENA LAND DISTRICT.</b>			
13582	Selected: SW. $\frac{1}{4}$ SW. $\frac{1}{4}$ sec. 1, T. 9 N., R. 11 W. ....	40	
	Base: Lot 8, sec. 3, T. 5 N., R. 27 W. ....		35.50
13852	Selected: SE. $\frac{1}{4}$ SW. $\frac{1}{4}$ sec. 11, T. 9 S., R. 8 W. ....	40	
	Base: Lot 9, sec. 4, T. 5 N., R. 27 W.; lot 1, sec. 8, T. 5 N., R. 26 W. ....		20.35
15077	Selected: W. $\frac{1}{4}$ NE. $\frac{1}{4}$ , SE. $\frac{1}{4}$ NW. $\frac{1}{4}$ , lots 1 and 3; and SW. $\frac{1}{4}$ SE. $\frac{1}{4}$ , sec. 18, and lot 3, sec. 6, T. 14 N., R. 2 E., and NE. $\frac{1}{4}$ SW. $\frac{1}{4}$ sec. 2, T. 14 N., R. 1 E. ....	323.28	
0356	Base: N. $\frac{1}{4}$ sec. 36, T. 6 N., R. 27 W. ....		320
	Total, Helena land district .....	403.28	375.85
<b>LEWISTOWN LAND DISTRICT.</b>			
13402	Selected: SE. $\frac{1}{4}$ NW. $\frac{1}{4}$ sec. 19, T. 19 N., R. 18 E. ....	40	
	Base: Lot 8, sec. 17, T. 6 N., R. 27 W. ....		23.69
13403	Selected: SW. $\frac{1}{4}$ NE. $\frac{1}{4}$ sec. 24, T. 13 N., R. 26 E.; NW. $\frac{1}{4}$ NW. $\frac{1}{4}$ sec. 10, T. 13 N., R. 27 E. ....	80	
	Base: S. $\frac{1}{4}$ SW. $\frac{1}{4}$ sec. 14, T. 6 N., R. 27 W. ....		80
13404	Selected: SE. $\frac{1}{4}$ SW. $\frac{1}{4}$ sec. 33, T. 15 N., R. 18 E.; lot 3, sec. 4, T. 14 N., R. 18 E. ....	78.35	
	Base: S. $\frac{1}{4}$ SE. $\frac{1}{4}$ sec. 14, T. 6 N., R. 27 W. ....		80
13405	Selected: Lots 5 and 6, sec. 6, T. 14 N., R. 16 E. ....	81.92	
	Base: Lot 1, sec. 31, T. 6 N., R. 27 W.; lot 2, sec. 1, T. 5 N., R. 28 W. ....		61.20
13518	Selected: SW. $\frac{1}{4}$ NE. $\frac{1}{4}$ , SE. $\frac{1}{4}$ NW. $\frac{1}{4}$ sec. 1, T. 12 N., R. 20 E. ....	80	
	Base: Lot 2, sec. 31, T. 6 N., R. 27 W.; lot 3, sec. 1, T. 5 N., R. 28 W. ....		61.02
13552	Selected: Lots 1 and 3, N. $\frac{1}{4}$ NE. $\frac{1}{4}$ , SW. $\frac{1}{4}$ NE. $\frac{1}{4}$ , SE. $\frac{1}{4}$ NW. $\frac{1}{4}$ , N. $\frac{1}{4}$ SE. $\frac{1}{4}$ sec. 30, T. 13 N., R. 15 E. ....	319.80	
	Base: Fraction E. $\frac{1}{4}$ sec. 17, T. 5 N., R. 26 W. ....		319.20
13700	Selected: NE. $\frac{1}{4}$ SW. $\frac{1}{4}$ sec. 20, T. 9 N., R. 17 E. ....	40	
	Base: Lot 15, sec. 12, T. 5 N., R. 27 W. ....		23.76
13701	Selected: SE. $\frac{1}{4}$ SE. $\frac{1}{4}$ sec. 28, T. 9 N., R. 17 E. ....	40	
	Base: Lot 8, sec. 11, T. 5 N., R. 27 W. ....		24.71
13727	Selected: NW. $\frac{1}{4}$ SE. $\frac{1}{4}$ sec. 8, T. 12 N., R. 27 E. ....	40	
	Base: Lot 5, sec. 30, T. 6 N., R. 26 W. ....		39.87
13728	Selected: SW. $\frac{1}{4}$ NE. $\frac{1}{4}$ sec. 8, T. 12 N., R. 27 E. ....	40	
	Base: Lot 4, sec. 30, T. 6 N., R. 26 W. ....		39.51
14564	Selected: SW. $\frac{1}{4}$ SW. $\frac{1}{4}$ sec. 12, T. 14 N., R. 17 E. ....	40	
	Base: Lot 5, sec. 14, T. 6 N., R. 27 W. ....		22.15
14744	Selected: SE. $\frac{1}{4}$ NW. $\frac{1}{4}$ sec. 2, T. 14 N., R. 13 E. ....	40	
	Base: Lot 7, sec. 14, T. 6 N., R. 27 W. ....		21.69
06242	Selected: SW. $\frac{1}{4}$ SE. $\frac{1}{4}$ sec. 31, T. 21 N., R. 13 E. ....	40	
	Base: Lot 5, sec. 16, T. 6 N., R. 27 W. ....		23.53
	Total, Lewistown land district .....	960.07	820.63

## Restricted selections, Jed L. Washburn, etc.—Continued.

## MONTANA—Continued.

No.	Location.	Selected area.	Base area.
<b>MILES CITY LAND DISTRICT.</b>			
13571	Selected: W. $\frac{1}{2}$ NW. $\frac{1}{4}$ sec. 24, T. 2 N., R. 59 E. ....	Acres. 80	Acres.
	Base: Lots 6, 7, 8, and 9, sec. 10, T. 5 N., R. 27 W. ....		70.12
13572	Selected: NE. $\frac{1}{4}$ SW. $\frac{1}{4}$ sec. 15, T. 2 N., R. 58 E. ....	40	22.55
	Base: Lots 6 and 20, sec. 5, T. 5 N., R. 26 W. ....		36.76
13691	Selected: SW. $\frac{1}{4}$ SE. $\frac{1}{4}$ sec. 30, T. 20 N., R. 44 E. ....	40	36.76
	Base: Lot 10, sec. 12, T. 5 N., R. 27 W. ....		
	Total, Miles City land district .....	160	129.43
<b>MISSOULA LAND DISTRICT.</b>			
13739	Selected: Lot 2, sec. 1, T. 6 S., R. 15 W. ....	25.62	
	Base: Lot 17, sec. 5, T. 5 N., R. 26 W. ....		13.45
<b>TOTAL, MONTANA, BY LAND DISTRICTS.</b>			
	Bozeman .....	200	110.68
	Great Falls .....	958.57	838.99
	Helena .....	403.28	375.85
	Lewistown .....	960.07	820.63
	Miles City .....	160	129.43
	Missoula .....	25.62	13.45
		2,707.54	2,289.03

## NORTH DAKOTA.

<b>BISMARCK LAND DISTRICT.</b>			
14304	Selected: S. $\frac{1}{2}$ NE. $\frac{1}{4}$ sec. 6, T. 135 N., R. 75 W. ....	80	
	Base: S. $\frac{1}{2}$ SE. $\frac{1}{4}$ sec. 15, T. 6 N., R. 27 W. ....		80
<b>MINOT LAND DISTRICT.</b>			
14085	Selected: NE. $\frac{1}{4}$ NW. $\frac{1}{4}$ sec. 23, T. 162 N., R. 84 W. ....	40	
	Base: Lot 4, sec. 19, T. 6 N., R. 27 W. ....		40.20
<b>TOTAL, NORTH DAKOTA, BY LAND DISTRICTS.</b>			
	Bismarck .....	80	80
	Minot .....	40	40.20
		120	120.20

## OREGON.

<b>LA GRANDE LAND DISTRICT.</b>			
14385	Selected: NW. $\frac{1}{4}$ SW. $\frac{1}{4}$ sec. 23; SW. $\frac{1}{4}$ NW. $\frac{1}{4}$ SW. $\frac{1}{4}$ sec. 26, T. 3 E., R. 27 E. ....	120	
	Base: E. $\frac{1}{2}$ NW. $\frac{1}{4}$ NW. $\frac{1}{4}$ NE. $\frac{1}{4}$ sec. 7, T. 5 N., R. 27 W. ....		120
<b>THE DALLES LAND DISTRICT.</b>			
13395	Selected: N. $\frac{1}{2}$ SE. $\frac{1}{4}$ sec. 9, T. 5 S., R. 15 E. ....	80	
	Base: S. $\frac{1}{2}$ SW. $\frac{1}{4}$ sec. 2, T. 5 N., R. 28 W. ....		80
13417	Selected: NE. $\frac{1}{4}$ NE. $\frac{1}{4}$ sec. 35; SW. $\frac{1}{4}$ NW. $\frac{1}{4}$ sec. 26, T. 4 S., R. 14 E. ....	80	
	Base: S. $\frac{1}{2}$ NW. $\frac{1}{4}$ sec. 1, T. 5 N., R. 28 W. ....		80
13804	Selected: SE. $\frac{1}{4}$ SE. $\frac{1}{4}$ sec. 7, T. 3 S., R. 23 E. ....	40	
	Base: Lot 3, sec. 1, T. 5 N., R. 27 W. ....		24.77
13953	Selected: S. $\frac{1}{2}$ NE. $\frac{1}{4}$ sec. 24, T. 4 S., R. 25 E. ....	80	
	Base: Lots 3, 4, 5, 6, and 9, sec. 11, T. 5 N., R. 27 W. ....		63.20
14002	Selected: Lot 2, sec. 4; NE. $\frac{1}{4}$ NW. $\frac{1}{4}$ sec. 3, T. 12 S., R. 13 E.; SE. $\frac{1}{4}$ SW. $\frac{1}{4}$ sec. 34; SW. $\frac{1}{4}$ SE. $\frac{1}{4}$ sec. 33, T. 11 S., R. 13 E. ....	161.60	
	Base: Fractional NE. $\frac{1}{4}$ sec. 24, T. 6 N., R. 27 W. ....		155.98
	Total, The Dalles land district .....	441.60	403.95
<b>TOTAL, OREGON, BY LAND DISTRICTS.</b>			
	La Grande .....	120	120
	The Dalles .....	441.60	403.95
		561.60	523.95



*Restricted selections, Jed L. Washburn, etc.—Continued.*

WASHINGTON.

No.	Location.	Selected area.	Base area.
WATERVERILLE LAND DISTRICT.			
15050	Selected: SW. $\frac{1}{4}$ NE. $\frac{1}{4}$ sec. 29, T. 24 N., R. 26 E. ....	40	40
01000	Base: SE. $\frac{1}{4}$ NE. $\frac{1}{4}$ sec. 30, T. 6 N., R. 26 E. ....		

WYOMING.

BUFFALO LAND DISTRICT.			
13982	Selected: S. $\frac{1}{2}$ SE. $\frac{1}{4}$ sec. 30, T. 41 N., R. 83 W. ....	80	
	Base: S. $\frac{1}{2}$ SW. $\frac{1}{4}$ sec. 16, T. 6 N., R. 27 W. ....		80
14080	Selected: SW. $\frac{1}{4}$ SE. $\frac{1}{4}$ sec. 33, T. 55 N., R. 91 W. ....	40	
	Base: Lot 1, sec. 4, T. 5 N., R. 27 W. ....		23.53
	Total, Buffalo land district. ....	120	103.53
EVANSTON LAND DISTRICT.			
15206	Selected: W. $\frac{1}{2}$ NW. $\frac{1}{4}$ sec. 14, T. 14 N., R. 98 W. ....	80	
	Base: E. $\frac{1}{2}$ SW. $\frac{1}{4}$ sec. 4, T. 5 N., R. 28 W. ....		80
LANDER LAND DISTRICT.			
14671	Selected: SW. $\frac{1}{4}$ NW. $\frac{1}{4}$ sec. 4, T. 45 N., R. 98 W.; SW. $\frac{1}{4}$ SE. $\frac{1}{4}$ sec. 22, T. 49 N., R. 100 W. ....	80	
	Base: Lots 13, 14, and 15, sec. 8, T. 5 N., R. 26 W. ....		67.30
14672	Selected: NW. $\frac{1}{4}$ SW. $\frac{1}{4}$ sec. 33, T. 47 N., R. 99 W. ....	40	
	Base: Lot 3, sec. 5, T. 5 N., R. 26 W. ....		24.72
14673	Selected: NW. $\frac{1}{4}$ NE. $\frac{1}{4}$ sec. 13, T. 45 N., R. 100 W.; SE. $\frac{1}{4}$ NW. $\frac{1}{4}$ sec. 4, T. 46 N., R. 99 W. ....	80	
	Base: Lot 18 and NW. $\frac{1}{4}$ SW. $\frac{1}{4}$ sec. 8, T. 5 N., R. 26 W. ....		64.30
15649	Selected: S. $\frac{1}{2}$ SE. $\frac{1}{4}$ , NW. $\frac{1}{4}$ SE. $\frac{1}{4}$ , NE. $\frac{1}{4}$ SW. $\frac{1}{4}$ sec. 6, T. 44 N., R. 94 W. ....	160	
0126	Base: NE. $\frac{1}{4}$ sec. 13, T. 5 N., R. 27 W. ....		160
	Total, Lander land district. ....	360	316.32
TOTAL, WYOMING. BY LAND DISTRICTS.			
	Buffalo. ....	120	103.53
	Evanston. ....	80	80
	Lander. ....	360	316.32
		560	499.85
















LIBRARY OF CONGRESS



00008971389

